

**SURVEYOR'S RECORD  
BOOK**


**Montgomery County  
Indiana**

**No 12**

**T20N – R5W**

**COAL CREEK**


Section 7 Township 20 North, Range 5 West.



INDEX.	CORNERS.	SIZE.	MARKS.	WITNESSES.	SIZE.	DIRECTION.	DISTANCE.	MARKS.
A.	Stone.							
B.								
C.	Stone.							
D.								
E.								
F.								
G.								
H.								
I.								
K.								
L.	Stone.							
M.	Stone.							
1.	Stone.							
1'.								
2.								

(Book 55)

Section 2 Township 20 North, Range 5 West.



INDEX.	CORNERS.	SIZE.	MARKS.	WITNESSES.	SIZE.	DIRECTION.	DISTANCE.	MARKS.
A.								
B.								
C.	Stone.		78°	Low Locust.	6" 4"	N. 28 3/4° E N. 62 3/4° E	89. 49.	
D.								
E.								
F.	Stone.							
G.	Stone.			Locust. "	6" 4"	N. 28 3/4° E N. 62 3/4° E	89. 49.	
H.	Stone.							
I.	Stone.			Stone.				
K.								
L.	Stone			Sassafras Poplar.	6" -	N. 62° W S. 75° E	27. 32.	1 Buckle.
M.								
2								
I.	Stake in Prairie.							
L'	Stake ...							

INDEX. CORNERS. SIZE. MARKS. WITNESSES. SIZE. DIRECTION. DISTANCE. MARKS.

September 13<sup>th</sup> 1832.  
 E<sup>2</sup> of A.E. gr for Joseph Park. and W<sup>2</sup> for Blauder  
 Williamson, done at the call and expense of I M. Brown.

January 12<sup>th</sup> 1858.  
 E<sup>2</sup> of A.E. gr for Isaac Montgomery and W<sup>2</sup>  
 for Philip Lurgan.  
 I M. Brown  
 H. E. C. J.

April 4<sup>th</sup> 1888.  
 All parties present, stones were planted at C. & D.  
 I. Stake and large stone in Bottom of Dutch.  
 C. stone marked "C" 6."+" in East side of Boy.  
 J. M. Craugh.  
 C. J. M. C. Incl.



Section 3 Township 20 North, Range 5 West.

INDEX.	CORNERS.	SIZE.	MARKS.	WITNESSES.	SIZE.	DIRECTION.	DISTANCE.	MARKS.
--------	----------	-------	--------	------------	-------	------------	-----------	--------

August 14<sup>th</sup> 1833.

$\frac{1}{2}$  of N.W. cor for Samuel Haskade. Plat filed.  
C. H. H. C. H.

April 3<sup>rd</sup> & 4<sup>th</sup> 1888.

All parties, viz, Eruch Smith, Jebulon York, and Philip Dewey. being present, corners were established at E. Ft. H. and E. Edward Kimball }  
W. H. Smith } Chairman.

James W. Grayh.  
C. J. M. C. Lud



INDEX.	CORNERS.	SIZE.	MARKS.	WITNESSES.	SIZE.	DIRECTION.	DISTANCE.	MARKS.
--------	----------	-------	--------	------------	-------	------------	-----------	--------

April 7<sup>th</sup> 1831. April 9<sup>th</sup> 1833.  
 Kendall. J. W. gr of N.E. gr for Will Hinkade.  
 Plattd filed for Hinkade.  
 Hinkade

Jan. 18 1910.  
 Survey made for. CW. Groves and. Wm Inskeep of. S. Half of SE Qr. and. SE Qr of. SW Qr  
 Sec 4. T 20 N R 5 W. Found. lines to be length indicated on. Plat. and. established  
 stones at. 1 and 2 - found stones already established at. 3 and 4  
 Milton. L. Hees. Surveyor. Mont. Co.

Jan 29 1900  
 Survey made of part of. N half. NW Qr Sec 4 - 20 - 5 for JA Bailey Found line to be  
 o length. shown on Plat. Found stone established at. A, 3, and 4.  
 Milton L. Hees Surveyor. Mont. Co.

JUNE 17. 1942.  
 SURVEY MADE OF N 1/2. S. E 1/4 SEC 4-20-5 FOR J. T. DETCHON. WM INSKEEP ETAL.  
 ALSO, SURVEY MADE OF NE 1/4. S. W 1/4 SEC 4-20-5. FOR J. T. DETCHON. &  
 WM INSKEEP ETAL. CONTAINING IN ALL. (126.90) ACRES. M OR L.  
 R. M. J. J. J. SURVEYOR. M. C.  
 WILLIAM S. HARDING, ASST SURVEYOR





Section 5 Township 20 North, Range 5 West.

INDEX.	CORNERS.	SIZE.	MARKS.	WITNESSES.	SIZE.	DIRECTION.	DISTANCE.	MARKS.
--------	----------	-------	--------	------------	-------	------------	-----------	--------

a								
b								
c	Stone							
d								
e	Stone.							
w.	Stone.							
x.	Stone							
y.	Stone							
z.	Stone.							

April 18<sup>th</sup> 1831.

$\frac{1}{2}$  of N.E. qr for Jan Kendall.  $\frac{1}{2}$  of S.E. qr Redden.

Plat filed.

Dec. 18<sup>th</sup> 1843;

By order of Probate Court. the Widow Kendall's Dower was set off. 30 acres were marked on the Plat. also 50 acres E of Town Corner all in Prairie. Stakes set. John M Kendall 29 acres,  $\frac{1}{2}$  of N. fraction

A. Hutchins Esq, M.C

Jan 29, '10

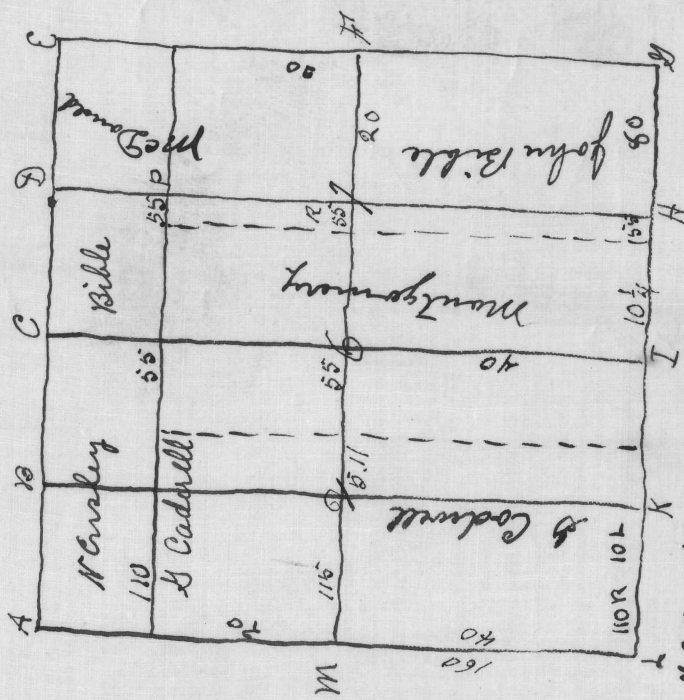
Survey made for. A.S. Clements and. J.A. Bailey of. NE Qr. NE Qr Sec 5-20-5 found lines to half length. Shown on plat Found corners established at. d-E and D established stone at E.

Walter S. News. SUR. Mont Co






Sec. 6 T. 20 R. 5.



From A to I S 5° 40' E  
 L to B N 82.

Section 7 Township 20 North, Range 5 West.



INDEX.	CORNERS.	SIZE.	MARKS.	WITNESSES.	SIZE.	DIRECTION.	DISTANCE.	MARKS.
A.	Stone							
B.	Stone							
C.	Stone							
D.								
E.								
F.								
G.								
H.								
I.								
K.								
L.								
M.	Stone							
7.	Stone							
1.								
2.	Stone							
3.	"							
4.	"							

## Section 7 Township 20 North, Range 5 West.

INDEX.	CORNERS.	SIZE.	MARKS.	WITNESSES.	SIZE.	DIRECTION.	DISTANCE.	MARKS.
--------	----------	-------	--------	------------	-------	------------	-----------	--------

State of Indiana  
County of Montgomery

Survey for Peter S. Clarke and others in the North-west quarter of said Section for the purpose of establishing the lines and corners of the following described tract to wit: the South half of the East half of the said North-west quarter, and also part of the North-half of the East half of said North-west quarter bounded thus, Beginning 14 rods South of the North-east corner of said North-west quarter and running thence South 66 rods, thence West 51 rods 7 1/2 links thence North 80 rods thence East 24 rods 18 links to the center of a road thence South 64 degrees East 30 rods 6 1/2 links to the place of Beginning.


June 28, 1893, ten (10) days previous notice having been given the owners of the lands adjacent to said described lands, I made said survey as follows to wit: At "8" found <sup>stone</sup> already there, South from "8" 3.50 chains stone center of a road, 20.28 chains set granite boulder <sup>at "3"</sup> 40.56 chains found stone at "7".

Returned to "3" West from stone at "3", 12.82 1/2 chains set large limestone marked +, thence North 20.28 chains set large limestone marked +, thence East 5.90 chains, center of a public highway planted large granite boulder, thence South-east in center of said road to the stone 3.50 chains South of the North-east corner of said North-west quarter.

Returned to "7", North 20.28 chains, stone at "3", thence West 20 chains set large limestone marked <sup>at "4"</sup> +, thence South 20.28 chains, set large limestone <sup>at "2"</sup> on North bank of a creek witnessed by a granite boulder marked - and 50 links North, thence East 20 chains to Beginning.

Wm. P. Hunt, Surveyor, M. Co. Ind.

Section 8 Township 20 North, Range 5 West.



INDEX.	CORNERS.	SIZE.	MARKS.	WITNESSES.	SIZE.	DIRECTION.	DISTANCE.	MARKS.
A.								
B.								
C.								
D.	Stone (3).							
E.	Stone (3)							
F.	Stone in Prairie, marked.							
G.								
H.								
I.				White Oak. Jack Oak. Hickory. Black Oak.	24" 10" 4" 4"	S. 10 1/2 W N. 30 W E. 2 1/2 S. 65 W	18 1/2 13 1/2 3 26 3/4	
K.								
L.								
M.	Stone.							
N.	Stone (3)			Oak B. Oak White Oak.	36" 10" 20"	N. 62 1/2 W S. 17 1/2 W S. 1 1/2 E	124 1/2 87 1/2 7	
O.	Stone in the Prairie.	Stone						



Section 8 Township 20 North, Range 5 West.

INDEX.	CORNERS.	SIZE.	MARKS.	WITNESSES.	SIZE.	DIRECTION.	DISTANCE.	MARKS.
--------	----------	-------	--------	------------	-------	------------	-----------	--------

x.  
y.  
z.

Stake.  
Stake.

3ft long under stone  
3ft long under stone.

Stone  
J. Oak.

10"  
10"

N. 57 1/2 E  
N. 6 1/2 W

48.  
162 1/2.

April 1<sup>st</sup> 1831.

Q. of D. & Co. for Daniel Coffey.

December 19<sup>th</sup> 1845.

Division of W. & S. gr. of Division a part of Widows

Down 45. Acres.

The next Division a part of John M. Kendall division con-  
taining 4. Acres.

A. Ketchum C.D. M.C.

November 2<sup>nd</sup> 1853.

Side "Old Record"

a  
b  
c  
d

stone  
stone  
stone  
Iron Rod-7' long.

May 20<sup>th</sup> 1905.

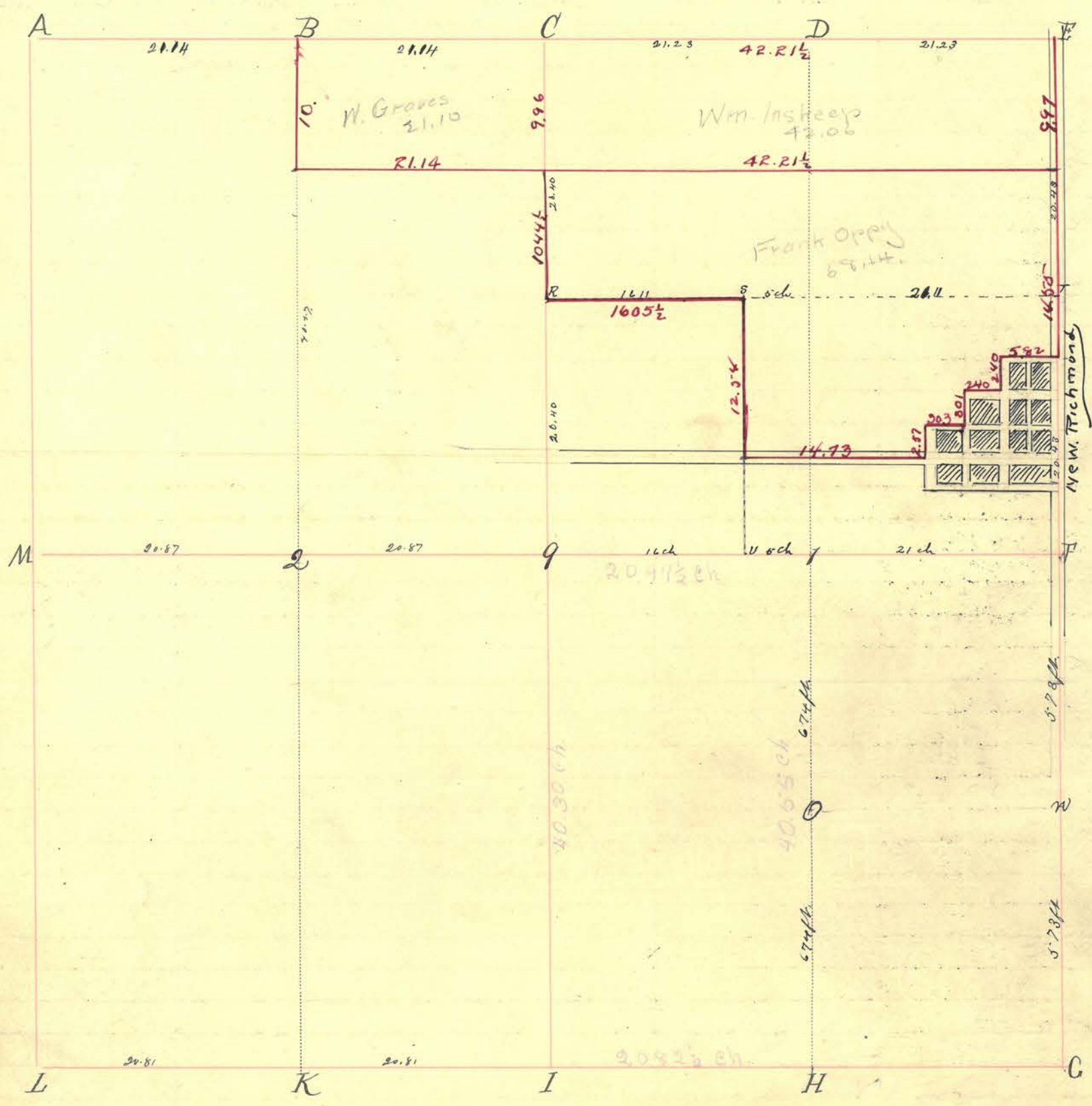
J. W. Bible,  
notified & established

Alexander and Wedding Bros being duly  
corners at M. a. b. c. d.

H. C. McElmer.

Depy. Co. Surv. M. C.

Section 9 Township 20 North, Range 5 West.



INDEX.	CORNERS.	SIZE.	MARKS.	WITNESSES.	SIZE.	DIRECTION.	DISTANCE.	MARKS.
A.	Stone							
B.	Stone 3 lks North of true corner							
C.	Stone							
D.								
E.	Stone							
F.	Stone							
G.	Stone							
H.	Brick flat under monument		5-11-1896	Beech.	18"	N. 72 <sup>3</sup> / <sub>4</sub> ° E.	46 71"	Jas. McCamell Apr. 24 <sup>th</sup> 1876
I.	Stone			" "	30"	S. 63° E.	98 "	
K.	Stone.	20"x15"x10"	Sully on top.					Henck.
L.	Stone. Black Granite.	20"x15"x12"						
M.	Stone. 4 lks South of true corner.							
Q.	Stone							
r.	Stone							
s.	Stone							
t.	Brick							

INDEX.      CORNERS.      SIZE.      MARKS.      WITNESSES.      SIZE.      DIRECTION.      DISTANCE.      MARKS.

April 7<sup>th</sup> 1831.

W<sup>g</sup> of D. W. for Absolom Kirkpatrick, & for David Oppy. The S.W. corner of the D. W. q<sup>r</sup> is an original corner in Turnpike all the other lots in the Prairie.

Andrew J.

5-11-1896

Notice having been given by publication corners were established at C, R, S, T, I, V and 9  
 Ran a line from F to M and C to I, their intersection was made the centre of the section

S Stone  
 V Stone

Harvey & Wynkoop Co Surveyors.

Jan. 18190


Survey made for Frank Oppy, Wm. Graves, and Wm. Inkeep. of part of NE Q<sup>r</sup> and part of NE Q<sup>r</sup> NW<sup>4</sup> Sec 9 T. 20 N. R. 5 W. - Red lines on Plat. show lines run and red figures show length of said lines found stones established at B - R - F and 9. established stones at C. and T, also found stone at R.

Mellon S. News  
 Surveyor. Mont. Co.

672  
 1308

40.55

Section 10 Township 20 North, Range 5 West.



INDEX.	CORNERS.	SIZE.	MARKS.	WITNESSES.	SIZE.	DIRECTION.	DISTANCE.	MARKS.
A.								
B.	Stone							
C.	Stone							
D.								
E.	Stone							
F.	Stone							
G.								
H.								
I.								
K.								
L.	Stone							
M.	Stone			three feet		west	30 feet.	
10.								
1.								
2.	Stone			Hickory.	20"	N. 72° E.	18.	
A	Stone			" "	16"	N. 86° W.	40.	

Section 10 Township 20 North, Range 5 West.

INDEX.	CORNERS.	SIZE.	MARKS.	WITNESSES.	SIZE.	DIRECTION.	DISTANCE.	MARKS.
a.				Elm.	24"	S. 32° W	3.	
b.				cherry.	18"	S. 16° W	33.	
w.	Stone							
x.	Stone.							(Back)
y.	Stone.							
z.	Stone in Road.							

$\frac{1}{2}$  of  $\frac{1}{2}$  of N.W. 1/4 of Sec. 10 T. 20. N. R. 5. W laid off by J. M. Culcher and G. Gilland. Corner for settling of Power for Mrs Martin formerly Mrs Bolenz.

February 10<sup>th</sup> 1864.

$\frac{1}{4}$  of Sec to Alexander and  $\frac{1}{4}$  of the  $\frac{1}{2}$  of Sec. to Dr Manners.  
 (Hatchew C.A.)

Survey of Barbara G. Manners fourth Addition to the town of New Richmond Indiana  
 September 9 and 10, 1892.

Beginning at stone at 2' north on line between 2' and 8' (var 3° East)  
 574 feet planted an iron pin 2' 7" long about  $\frac{3}{4}$ " in diameter with a ring on top. thence South 87° 25' East 452 feet, drove mulberry stake, south-west corner of said 4th addition. thence North 15° 8 1/2 feet, mulberry stake north-west corner of said 4th addition.

South 87° 25' East 884 feet 11 inches, the east line of East half of the north-west quarter of said section, set a stone 20" x 5" x 3" marked +. (Surveyed the east line of said East half from the stone at 8' to the last mentioned stone at the north-west corner of said 4th addition.

Beginning at stone at 8'. South (var 3° East) 30.42 chains stone in road set by James M. Warrick when Surveyor; 31.50 chains + 25 feet + 1 1/2 inches (2071 feet 1 1/2 inches) the stone at the North-east corner of said 4th Addition. This line was measured with a metallic 66 foot measure on a direct line). Thence South 15° 8 1/2 feet South-east corner of said 4th Addition, thence North 87° 25' West 884 feet 11 inches the mulberry stake at the South-west corner of said 4th Addition (3.20 acres).  
 William F. Hunt, Surveyor M. Co. Ind.

8-2-1895

Survey of part of Barbara G Manners first addition to the town of New Richmond Ind for the purpose of relocating the N W corner and the S W corner of lot number 4 of said add. also for the purpose of relocating the alley between said lot and the Oppy land, also for the purpose of relocating the NE corner of said Oppy land.

Due notice having been given I began at a point on the line between the E and W halves of the NW 1/4 sec 10 T 20 N R 5 W 365 1/2 feet N of the S E corner of said W 1/2, run thence N (var N 3° E) with said line 158 1/2 feet to a stake, thence S 87 1/4 degrees E 10 ft to the NW corner of lot No 4, also set a stake 10 feet S 87 1/4 degrees E of a stake at the starting point said stake being at the SW corner of lot No 4 of said add.

J. C. Bennett }  
 H E Wynkoop } Chainmen


Harvey E Wynkoop. S. M. Co.

JUNE 17. 1942.

SURVEYED PART W 1/2. N.W 1/4 SEC 10-20-5, FOR J. T. DETCHON & WM INSKEEP ETAL, CONTAINING (39.73) ACRES, MOR L.

Warr on Sawinore. SURVEYOR. M. C.  
 WILL. S. HARDING. ASST SURVEYOR

Section 11 Township 20 North, Range 2 West.



INDEX.	CORNERS.	SIZE.	MARKS.	WITNESSES.	SIZE.	DIRECTION.	DISTANCE.	MARKS.
A.								
B.								
C.				White Oak.	24"	N. 85° W	33.	
D.				" "	26"	N. 4 1/2° W	86.	
E.				Hickory.	20"	S. 12° E.	82.	
F.				" "	14"	S. 17° W.	82.	
G.								
H.	Iron Pin	1 1/4" x 1 1/4"	(SEE 1909 SURVEY)	Hickory.	3"	N. 36 1/2° E	11.	
I.	Stone		+	B. Oak.	40"	N. 70° W	87 1/2	
K.	Stone			White oak stamp	20"	S 1 1/4° W	125	
L.	Stone very Large							
M.	Stone							
11.	Slake Stone		+	B. Oak Stamp	40"	N. 70° E	29.	
1.	STONE (SEE 1909 SURVEY)			" "	30"	S. 81 1/2° W	13 1/2	
2.	Stone in Prairie.			White Oak (2) BOULDER	2' 20"	N. 22° E N 31° W	6 1/4	23 L
T.	Stone				12"	S. 86° W	20.	
R.	Stone							
S.	stone							
O.	stone							

Section 11 Township 20 North, Range 5 West.

INDEX. CORNERS. SIZE. MARKS. WITNESSES. SIZE. DIRECTION. DISTANCE. MARKS.

1. Stone. +  
2. Stone. +

April 16<sup>th</sup>, 17<sup>th</sup> & 18<sup>th</sup> 1846.

Survey of W<sup>3</sup>/<sub>4</sub> of A. E. gr and W<sup>3</sup>/<sub>4</sub> of N.E. qr for the heirs of Elijah Park, deceased, by order of Circuit Court. September 26<sup>th</sup>. 70 acres off the South end of the E<sup>3</sup>/<sub>4</sub> of S. W. qr. to John Dewey. A general Plat filed with the clerk. J. H. Church C. J.

State of Indiana } ss: Survey in Section 11, Township 20 North Range 5 West for Wm. H. Burris  
County of Montgomery } et al. for the purpose of re-locating the corner at 11 and establishing the line from 11 to 11, and from 11 to 1.

On the 28th day of November 1892, all the land owners adjacent to said corner and lines to be established having been notified thereof ten days previous to said day and date, I made said survey as follows to wit: Beginning at stone at 11 I ran East to 11 where I found said corner from the old witnesses, a Burr Oak stump about 44 inches diameter N. 70° E. distant 2 3/4 links and a Burr oak stump about 36 inches diameter S. 81° W. distant 13 3/4 links from which witnesses I found the corner, an oak stake in ground where I deposited a granite stone pin up, marked + North from stone at 1 on true line between 1 and 11 and 40 rods north of stone at 1, I drove or set an oak stake by request of J. Dewey, thence North on true line to stone at 11. J. Sabin H. Russell, Clerk  
Chainmen Edward Kemble J. Sabin

Wm. P. Hunt, Surveyor, M. Co. Ind.

11-14-1895

Ten days notice having been given by Robt Davidson corners were established at Bands, R11 and S1 being 80 rods long. All interested parties being present.  
Jas Tribby } Chairman  
Jas Blue } Served  
Harvey E Wynkoop Surveyor.

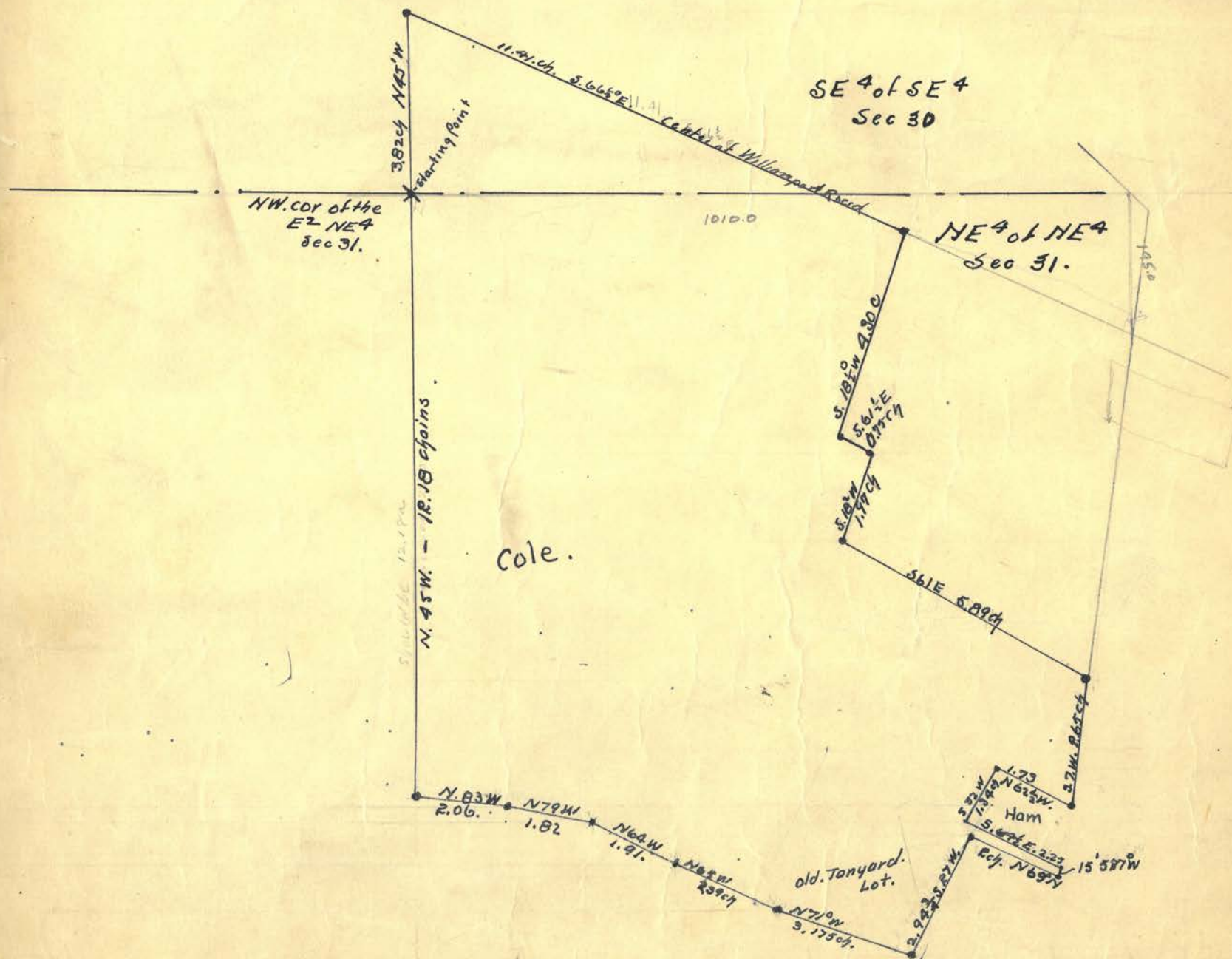
State of Indiana } ss.  
Montgomery County, }

Be it known that on the 24th day of September, 1900 - notice for more than ten days having been given to all parties interested and affected by Pullman, I made the following survey in the southeast quarter of the above section. I began at a stone at 11 and ran south to 1, distance 40.76 chains, found stone on said line at 10.19 chains north of 1. Began at 1 and ran east 9.81 1/2 chains and set a stone at 5; began at 5 and ran east to 7. 9.81 1/2 chains and set stone at 7. 10.19 chains north of 5. Parties all present. Chainmen Charles Zook and James A. Harding. Rodman Fritt Maxwell and John Dewey -  
Witness my hand this 23 day of November 1900.

James A. Harding  
S. M. Co.


Nov. 3-4, 1909. First-named date being day on which due notice was given, all parties interested, being present in person and by agent, and consent 100, I, with Bouers, sworn as chain measured G-I, dist. 40.15, I-H 40.42 ch; F-11, 40.12 ch. E-G, 80.84. ch, and set stone @ 1, marked +, witness Boulder. 2' diam., N. 31° W. 23. links; also, Stone @ 1H., 7.477 ch. S. of 1, on line bet. 1-H-stone pointed 2' long. Witnesses: Elm, 18", S. 66° E, 18 links; Elm, 15", N. 44 1/2° E. 41 links. On line E-G. I found stone with iron pin at its side, 47.91 ch. from a point 25 links N. of established fence line on N. side sd. Sec. Stones E. + G. not found. I found H. marked by iron pin 1 1/2 x 1 1/2, and determined location of G. from I (stone) and H. Point 1F. is 32.93 N. of G.  
U. L. Strum, Deft  
S. M. Co.

≈ T20N R5W





Section 72 Township 20 North, Range 5 West.



INDEX.	CORNERS.	SIZE.	MARKS.	WITNESSES.	SIZE.	DIRECTION.	DISTANCE.	MARKS.
A.	Stone							
B.	Stone							
C.	Stone							
D.	Stone							
E.	Stone							
F.								
G.	Stone.							
H.	Stone							
I.	Stone							
K.	Stone							
L.	Stone							
M.				Iron pin	2" x 18'	South	492	
12.	Stone in Prairie.							
1.	Stone " " "							
2.	Stone " " "							


Section 12 Township 20 North, Range 5 West.

INDEX.	CORNERS.	SIZE.	MARKS.	WITNESSES.	SIZE.	DIRECTION.	DISTANCE.	MARKS.
--------	----------	-------	--------	------------	-------	------------	-----------	--------

x.	Stone in Basin							
y.	Stone in Plank Road.							


March 10<sup>th</sup> 1859.  
 W<sup>1/2</sup> of S.E. qr for Joseph. Allen & E<sup>1/2</sup> for P. Smith;  
 E<sup>1/2</sup> of S. W. qr & E<sup>1/2</sup> of S.E. qr for Thomas Ward. W<sup>1/2</sup> of S.E. qr for Joseph  
 Alexander. E<sup>1/2</sup> of N. W. qr for Thomas Dewey. S<sup>1/2</sup> of E<sup>1/2</sup> of N.E. qr. C. H.  
 Sutton. N<sup>1/2</sup> of E<sup>1/2</sup> of N.E. qr for Ford Montgomery.

*W. Kitchin*

 Vide "old Record"

o	stone							
---	-------	--	--	--	--	--	--	--

Section 13 Township 20 North, Range 5 West.



INDEX.	CORNERS.	SIZE.	MARKS.	WITNESSES.	SIZE.	DIRECTION.	DISTANCE.	MARKS.
A.	Stone							
B.	Stone							
C.	Stone							
D.	Stone			Stone		North	26 1/2	
E.	Stone							
F.								
G.	Stone.			Stone		East	32	
H.	Stone.							
I.	Stone							
K.	Stone		+					
L.	Iron pin							
M.								
13.	Stone							
1.	Stone.							
2.								
X	Stone							

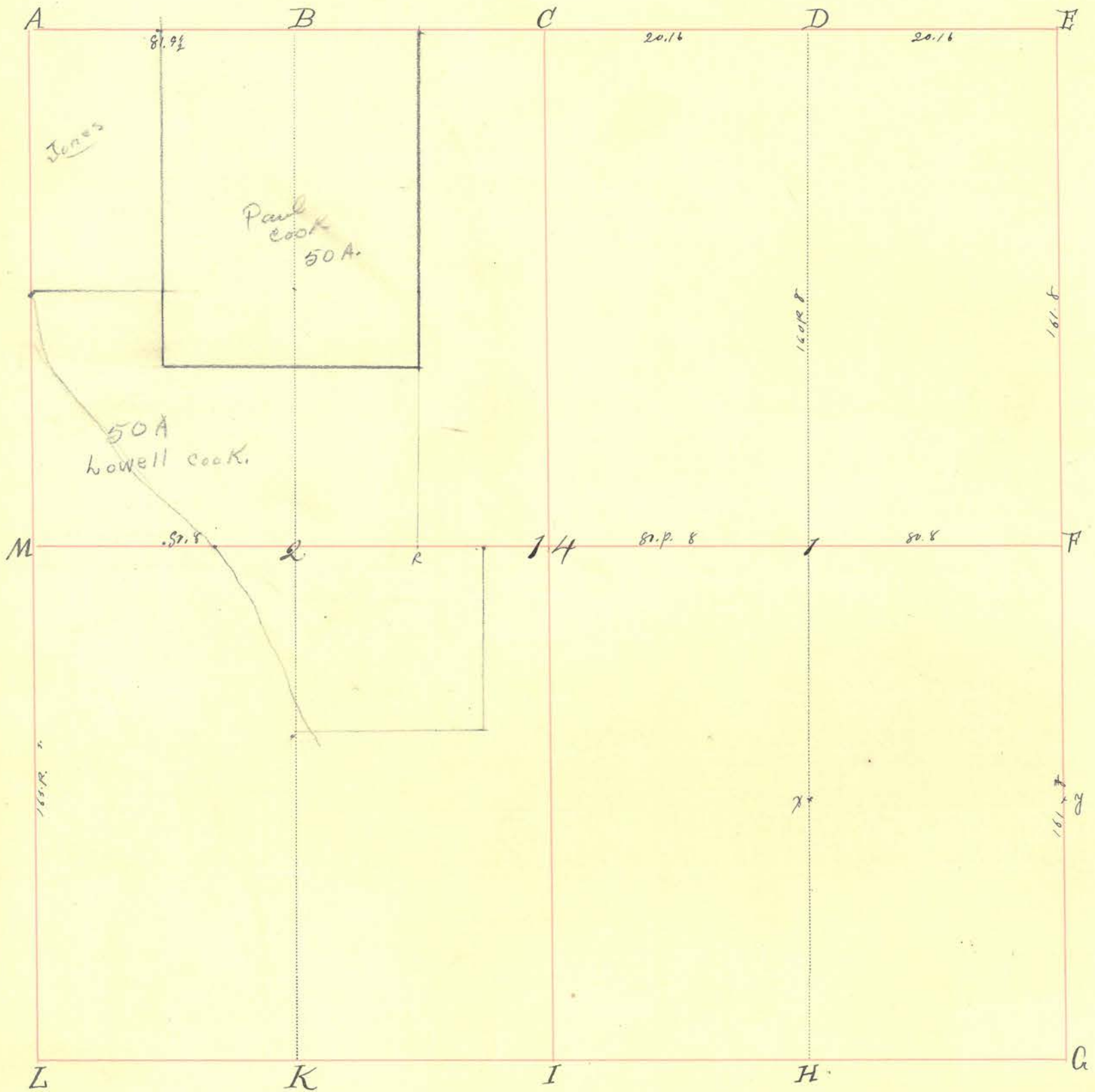
Section 13 Township 20 North, Range 5 West.

INDEX.	CORNERS.	SIZE.	MARKS.	WITNESSES.	SIZE.	DIRECTION.	DISTANCE.	MARKS.
--------	----------	-------	--------	------------	-------	------------	-----------	--------

April 5<sup>th</sup> 1832.

N.E. q<sup>r</sup> for Thomas Ward. or W<sup>1</sup>/<sub>2</sub> of this q<sup>r</sup> N.E. q<sup>r</sup>  
 N.W. q<sup>r</sup> for Seth Sholmester. E<sup>1</sup>/<sub>2</sub> of S.E. for Joseph Alexander. W<sup>1</sup>/<sub>2</sub> for  
 Leonard Robinson.

Richard D. S.



INDEX.	CORNERS.	SIZE.	MARKS.	WITNESSES.	SIZE.	DIRECTION.	DISTANCE.	MARKS.
A.								
B.								
C.	Stone.			Hickory White Oak White Oak.	20" 6" 24"	N. 70° W S. 34 1/2° W N. 5° W	33. 11. 17.	
D.	Stone. (Iron Pin) <sup>100'</sup> SOUTH OF STONE			Hickory White Oak.	10" 12" 20"	S. 1 1/4° W S. 36° W N. 22° E	123. 20 67.	
E.	Stone.			Walnut.	14"	S. 59 1/2° W	127.	
F.								
G.								
H.								
I.								
K.								
L.								
M.	STONE			FOUND IN 1893 HUNT'S SURVEY				
14.	Stone in a pond.							
1.	Stone							
2.	Stone.							
R.	STONE (GRANITE)	15" x 12" x 10"	+	Stone				

Section 14 Township 20 North, Range 5. West.

INDEX.	CORNERS.	SIZE.	MARKS.	WITNESSES.	SIZE.	DIRECTION.	DISTANCE.	MARKS.
--------	----------	-------	--------	------------	-------	------------	-----------	--------

g.  
g.

Stone in Prairie

Jack Oak

10"

S 10 1/2 E

200

September 14<sup>th</sup> 1832. & Dec. 18<sup>th</sup> 1834.

W<sup>3/4</sup> of N.E. q<sup>r</sup> for Philip Gungor. West division of 3.25-7  
E<sup>3/4</sup> of W<sup>3/4</sup> and set off for Mrs Martin by --- M<sup>r</sup> Brown & Gilliland 13.2.  
September 25<sup>th</sup> 1834. for G. E. White and James Cook. marked  
in Plat.

March 12<sup>th</sup> 1859.

Richard C. ...

State of Indiana  
County of Montgomery

Survey in Section 14 T. 20. N. R. 5 W. for James W. Blue for the purpose of <sup>relocating by</sup> establishing the corners and lines of said Blue's land in said section, the same being the West half of the North-west quarter, and the South half of the East half of the East half of the North-west quarter, all in said section.

March 13, 1893, ten days notice having been given to the land owners adjacent to said lands, I made said survey as follows, Beginning at stone at "B" South 40.95 ch stone at "H" point up in edge of pond. East from "H" 20.29 chains true granite at "I" marked thus - North from "I" 41.03 chain stone at "J" carried back and set stakes on true line every 40 rods.

West from "H" 40.36 chains to stone at "K", no stone at "B" corner plowed up, returned. established South-west corner of the South half of the East half of the East half of said North-west quarter by planting granite stone 4 1/2" x 12" x 10" marked + at a point on true line 40 rods and 9 links West of stone at "H"; some stake on true line from "C" to "H" and at an equidistant point from said corner thence West 40 rods and 9 links planted stone round granite with a long pointed one by it, thence South to stone planted at South-west corner of said South-half East half East half of said North-west quarter

Chair-men { John B. McCune } duly  
                  { Frank Harvey } sworn

( Wm. A. Hunt, Surveyor  
M. Co. Ind. )

II Iron Pin

Walnut  
W Oak

8  
20

West  
S 70 E

68 1/2  
2 1/2

11-15-98



## Section 15 Township 20 North, Range 5. West.

INDEX.	CORNERS.	SIZE.	MARKS.	WITNESSES.	SIZE.	DIRECTION.	DISTANCE.	MARKS.
--------	----------	-------	--------	------------	-------	------------	-----------	--------

September 3<sup>rd</sup> 1833.

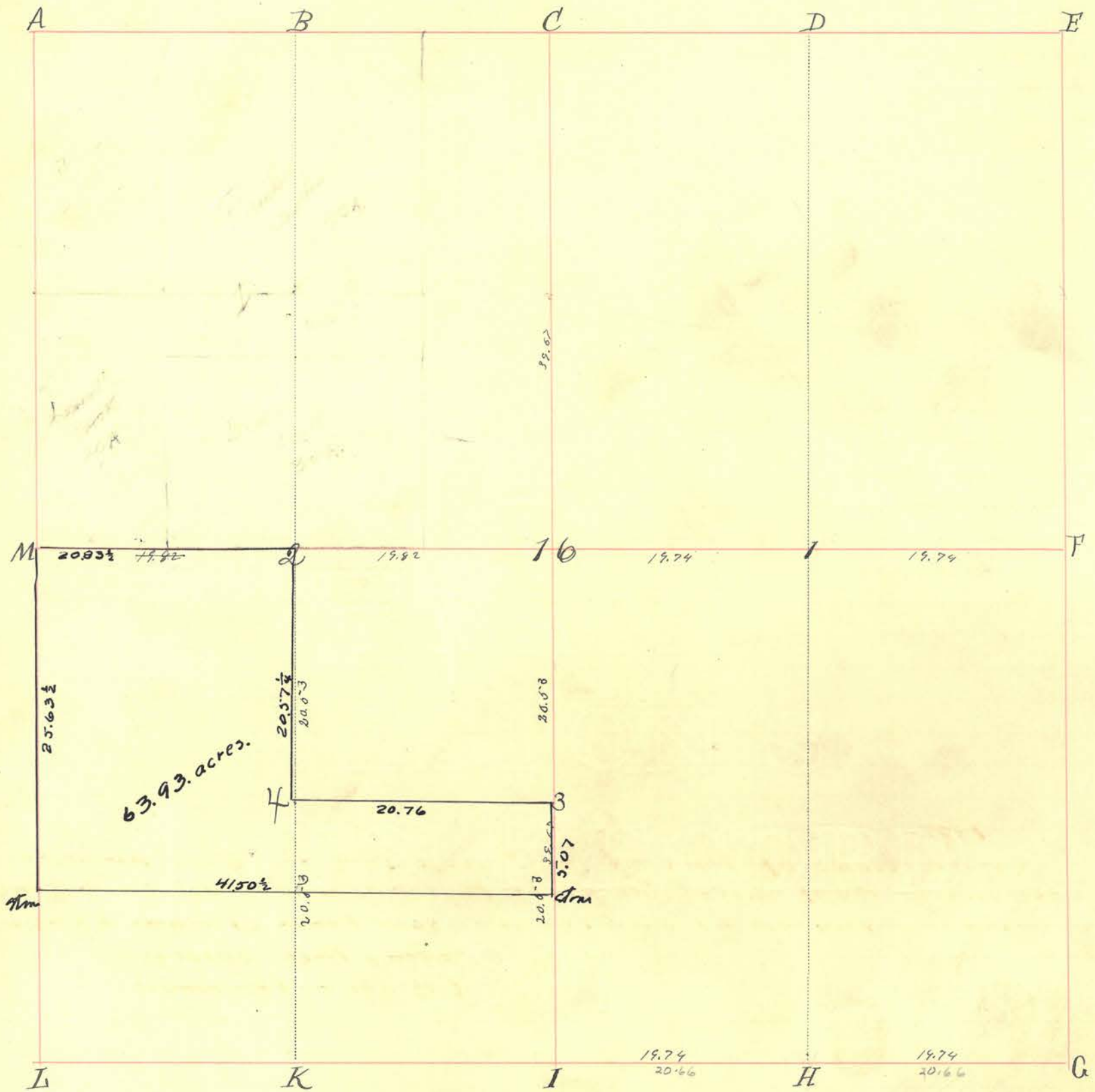
W<sup>1/2</sup> of N.E. q<sup>1/4</sup> for Jacob Daigy. E<sup>1/2</sup> of S.W. q<sup>1/4</sup> for Joseph Hauke & W<sup>1/2</sup> for John Gaim. Nathl. W. Crawford set the Center part of this Sec. also the N and S. half in fact.

September 24<sup>th</sup> 1854.

A survey for George Ebrile and James Cook.

L. C. S. M. C.





INDEX.	CORNERS.	SIZE.	MARKS.	WITNESSES.	SIZE.	DIRECTION.	DISTANCE.	MARKS.
A.	stone							
B.	stone							
C.	stone							
D.	stone							
E.	stone							
F.	stone							
G.								
H.								
I.	white oak post			Sugar Blackberry Jack Oak B. walnut	18" 17" 20" 8"	S. 55° W N. 53° E South 20° 10' West North 82° 5' West	15. 9. 57 links 90 "	notch "
K.								
L.	stone							
M.	stone							
16.	stone white oak post	3"		Burr Oak Willow Blackberry Red Oak.	8 18 1 1/2" 36"	South 88° 50' West North 61° 45' East S. 34° W N. 24° E	103 links 64 1/2 " 12. 21.	notch "
1.								
2.	stone							

Section 16 Township 20 North, Range 5 West.

INDEX. CORNERS. SIZE. MARKS. WITNESSES. SIZE. DIRECTION. DISTANCE. MARKS.

June 7<sup>th</sup> 1891.
D.W. for John M. Dwyer. W.S. of O.E. for Simon Coan.
Plats filed
Hatchew C.P.S.

State of Indiana }
County of Montgomery } S.S. Survey in South-west quarter said section for
Survey Lee for the purpose of establishing corner at '16'.
August 29<sup>th</sup> and 30<sup>th</sup> 1892, ten (10) days notice having been given to the land owners ad-
jacent to said corner I made the following survey:
Beginning at stone at d. East (ran 40 6) random line 83.00 chains intersect East section line 50 links
North of S. West corner 41.50 chains at quarter section post on straight line between section
corners and at proportionate distance, witnessed by a Jack oak 20 South 20° 10' West
59 links distant, and a Black Walnut 8 North 82° 5' West 90 links distant.
Close random lines at '16' and planted a white oak post 3", witnessed by a Burr Oak 8" South
88° 50' West 103 links distant, and a Willow 18" North 61° 45' East 6 1/2 links distant.

Chainmen }
Peters Clough } duly
Joseph Skaggs } sworn

William P. Hunt, Surveyor M. Co. Ind.

3 stone
4 stone


1909-

Survey made of Part of S.W. 1/4 Sec 16-20-5 for Chas. Kirkpatrick
to de Ferruzze 1/10 of Acres - Sec plat - Measured. Said tract and found
stones already located at each corner - said tract contains 63.93 acres

Milton L. Hees - Surveyor.
L. B. Shick - Chainman

Handwritten calculations:
2066
- 240
-----
82660
132
-----
2066
- 240
-----
82660
443
-----
421460
2066
-----
91320

Section 77 Township 20 North, Range 5 West.



INDEX.	CORNERS.	SIZE.	MARKS.	WITNESSES.	SIZE.	DIRECTION.	DISTANCE.	MARKS.
A.								
B.				Hickory. White Oak.	12" 18"	S. 11° W N. 64 1/2° W	94. 83.	
C.	stone							
D.	stone							
E.	stone							
F.	stone	16" x 16" x 10"		granite		East 1/2 5° West 1/2 3°	20 l. 26 ..	
G.	stone	10" x 10" x 10"	+	granite Hedge Pines	14" x 14" 7"	North 45° 5' West South 52° West	52 1/2 links 44 ..	
H.	Stone							
I.								
K.	Stone			White Oak. Hickory.	20" 2"	S. 70° E. S. 72° W	47.	
L.	Stone							
M.								
17.				White Oak. " " " " " " " "	30" 18"	N. E. S. W	26. 34.	
1.	three small granite			B. Oak. " " " "	20" 16"	S. 20° E N. 91° W	24. 21.	
2.				White Oak. " " " "	18" 14"	N. 78° E. near.	11. 28.	

Section 17 Township 20 North, Range 5 West.

INDEX. CORNERS. SIZE. MARKS. WITNESSES. SIZE. DIRECTION. DISTANCE. MARKS.

April 19<sup>th</sup> 1831.

W<sup>3</sup> of D. E. qr for David Appy. W<sup>3</sup> of D. W. qr for Joe Randall, and E<sup>3</sup> for Miller. 2 plots filed. *Walter C. T. T.*

State of Indiana }  
County of Montgomery } ss:

Survey in South-east quarter said section for Porter Pletcher et al for the purpose of locating the corners of 'G', 'H' and 'I'.

August 29<sup>th</sup> 1892, all the land owners adjacent to said corners having been duly notified ten (10) days previous thereto by Porter Pletcher, I established said corners as follows to wit:

Beginning at stone at 'L', East (var 3°15' E), 19.97 chains, stone at 'K',  
 .. ( " " " ) 19.97 " , stone at 'J'  
 .. ( " 4° 50' ) 20.04 " , stone at 'H'  
 .. " " " 20.04 " set stone at 'G' a black

granite + on top witnessed by a granite boulder 14"x14" north 45° 5' west 52 1/2 links distant and a hedge-thorn 7" S 52° west 44 links distant.


North from 'G' (var 3°15') 82.07 chains, intersect N. line of section 13 links west of stone at 'C', South corrected 41.03 1/2 chains set granite stone point up at 'H' witnessed by a stone East 20 links distant, and a stone West 26 links distant.

West from 'H' (var 4° 45'), 20.04 chains, found corner from witnesses taken in former survey, deposited three small granite stones, witnessed by a B. oak stump north 31° west 21 links distant, and a rotten B. oak stump South 20° East 24 links distant.

Chainmen { Dipten Clough } duly sworn  
 { Joseph Skaggs }  
 { John Appy }

William P. Hunt Surveyor U. C. Ind.

Section 18 Township 20 North, Range 5 West.



INDEX.	CORNERS.	SIZE.	MARKS.	WITNESSES.	SIZE.	DIRECTION.	DISTANCE.	MARKS.
A.	Stone							
B.	Stone							
C.	Stone							
D.								
E.	Stone							
F.	Stone							
G.	Stone							
H.								
I.	Stone							
K.	Stone.			Glickory.	6"	N. 11° W	29.	
L.	Stone.			Black Oak Glickory.	36" 20"	S. 47° W N. 48½ E	92. 170½	
M.	Stone.							
18.	Stone.							
1.	Stone			Black Oak Black Oak	18 30	N 45½ W S 62 E	27 60	
2.	Stone.							
y	Stone							

Section 18 Township 20 North, Range 5 West.

INDEX.	CORNERS.	SIZE.	MARKS.	WITNESSES.	SIZE.	DIRECTION.	DISTANCE.	MARKS.
--------	----------	-------	--------	------------	-------	------------	-----------	--------

Q. Stone.  
 Δ. Stone.  
 V. Stone.  
 W. Stone.  
 X. Stone.  
 Y. Stone.  
 Z. Stone.

Black Oak 1"  
 White Oak 28"  
 " " " " 35"

S. E. 6.  
 S. 47 1/2° E. 29.  
 N. 11° W. 47.

April 19<sup>th</sup> 1837.  
 S<sup>o</sup>gr for James Kendall. Plat filed.  
 Stephen C. S. W. C.

R Stone  
 S Stone

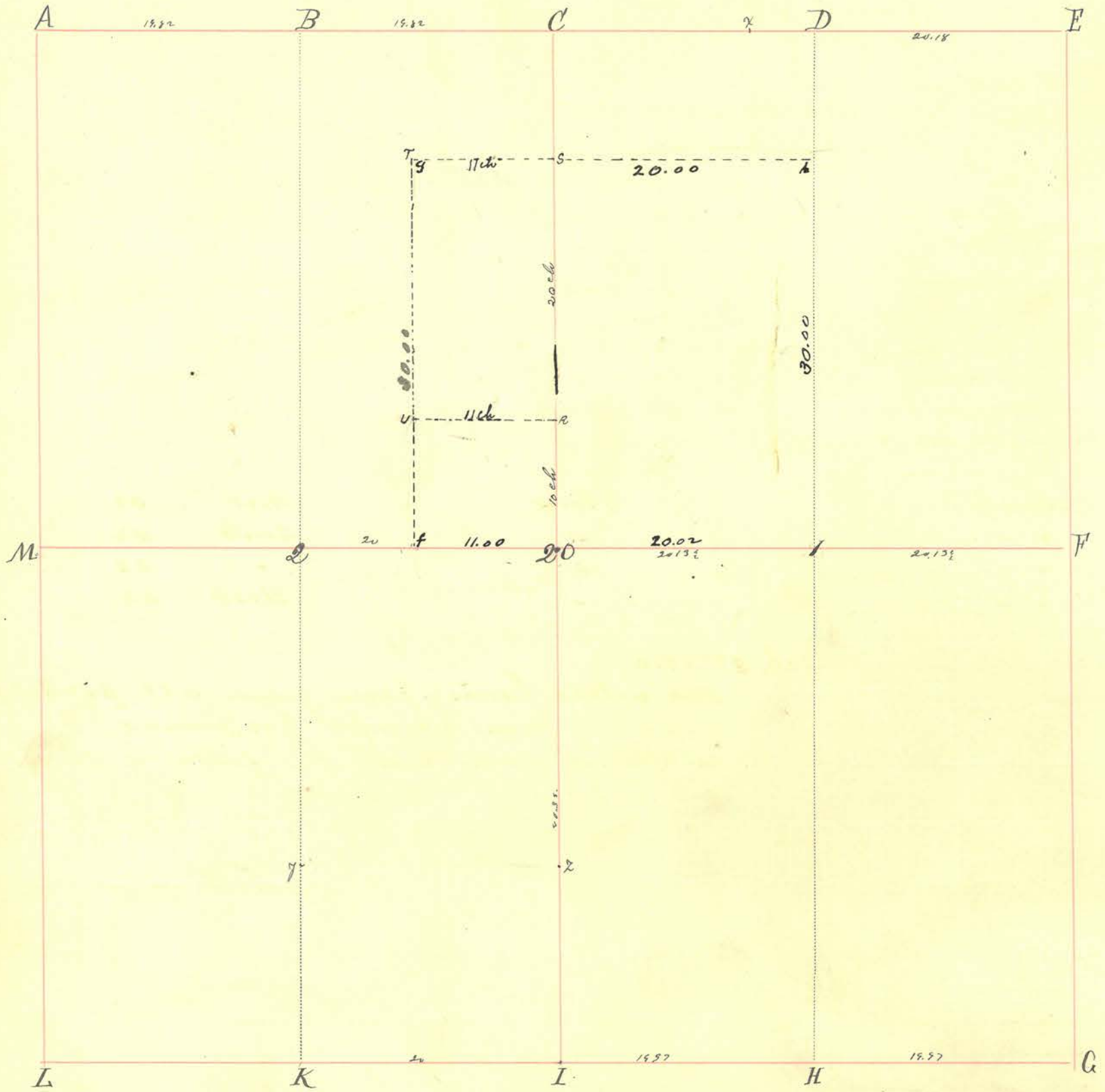
White Oak S 2 W 18



INDEX.	CORNERS.	SIZE.	MARKS.	WITNESSES.	SIZE.	DIRECTION.	DISTANCE.	MARKS.
a.	Stone.	20" x 14" x 13"						
b.	Stone two Granite.							
c.	Stone.			Stone South 23 lts.				
d.	Stone.	14" x 10" x 8"						
e.	Stone.	24" x 8" x 4"						
f.	Stone. Granite	12" x 8"	"X"					
g.	Stone, flat granite.							
h.	Stone	9" x 6"	"X"	Jack Oak.	18"	North	2 l.	
i.	Stone. flat Sandstone	18" x 13"	"X"					
j.	Stone. Granite.	18" x 12"	white ground.					
k.	Stone. triangular Granite	24" x 15"	"X"					
l.	Stone, long flat granite	18" x 4" x 4"						
m.	Stone. Granite	8" x 10"						Point C.D.M.C.
a'	stone	2' x 14" x 18"	hole in top.	Stone - Stone	12" x 14" x 18"	Due North Pyramid - 76° 87' E -	25 l. 20 l.	point.
a <sup>2</sup>	Stone	12" x 10" x 8"						
a <sup>3</sup>	Stone			Jack Oak stump	24"	S 75° W.	41 l.	blazed.



Section 20 Township 20 North, Range 5 West.



INDEX.	CORNERS.	SIZE.	MARKS.	WITNESSES.	SIZE.	DIRECTION.	DISTANCE.	MARKS.
A.	Stone.			Oak.	20"	S. 41 1/2° E	62.	
B.	Stone.			Black Oak	26"	S. 88 1/2° W	66.	
C.				White Oak.	16"	S. 44° W	22.	
D.	Stone.			" " " "	10"	N. 66 1/2° E	48.	
E.	Original cor. Stone.							
F.	Stone.							
G.	Original cor.							
H.	Stone.			White Oak.	15"	N. 12 1/2° E	33.	
I.				" " " "	78"	S. 18° E	27.	
K.								
L.	Stone.							
M.								
20	Stone			White Oak.	24"	S. 62 1/2° E	12.	
1.	Stone.			" " " "	22"	West	71.	
2.	Stone.			Black Oak.	4"	South-	78.	
				" " " "		S. 82° W	24.	
				Black Oak.	30"	S. 67° W	67.	
				Hickory.	9"	S. 78° E	31.	

INDEX.	CORNERS.	SIZE.	MARKS.	WITNESSES.	SIZE.	DIRECTION.	DISTANCE.	MARKS.
--------	----------	-------	--------	------------	-------	------------	-----------	--------

7. Stone.  
 7. Stone.  
 7. Stone.  
 B Stone.  
 S Stone.

October 12<sup>th</sup> 1830.

E<sup>1</sup>/<sub>2</sub> of N.E. and E<sup>1</sup>/<sub>2</sub> of S.E. qr for Elijah Walden. W<sup>1</sup>/<sub>2</sub> of S.E. for Jacob  
 Daigg. v E<sup>1</sup>/<sub>2</sub> of N.W. qr for P. Daigg. 4 Plats filed. {October 18<sup>th</sup> 1870.}

Ketchum C. J.

☞ Vide "Old Record"

9-5-95

Due notice having been given corners were established at B and S

John Morris }  
 Joseph Beal } Chainmen-Sworn.

H. E. Wynkoop, Surveyor

f Stone  
 g "  
 h "  
 i "

Stone  
 "  
 "  
 "


North 33  
 South 33  
 " 33  
 North 33

Feb. 27<sup>th</sup> 1915

Our notice having been given all parties  
 and all present except Jas Thomas, I  
 established corners at the following places.  
 f. g. h. i.

N. S. Harding  
 Deputy Surveyor M. C.

Section 27 Township 20 North, Range 5 West.



INDEX.	CORNFERS.	SIZE	MARKS.	WITNESSES.	SIZE.	DIRECTION.	DISTANCE.	MARKS.
A.	Stone.							
B.				White Oak.	36"	N. 41° E	18 1/2	
C.				" " "	24"	N. 76° W	40.	
D.	Stone			Slickery.	15"	N. 23° -	18	
E.	Stone			Jack Oak.	8"	N. 29° E	214.	
F.	Stone			Bl Oak	30	N 88 W	30	
G.	Stone			Bl Oak	12	S 5-5-6	68 1/2	
H.								
I.								
K.	Stone			Beech.	16"	N 64° E	37.	
L.	Stone			" "	14"	S 54° E	73.	
M.	Stone							
21.	Stone.			Red Oak.	24"	N W	34.	
1.	Stone			White Oak.	24"	N. 39° E	19 1/2	
2.	Stone	stone on top true corners		Willow	5	S 2 1/2 E	23 1/2	
				B W	6	N 43 E	46 1/2	

INDEX.	CORNERS.	SIZE.	MARKS.	WITNESSES.	SIZE.	DIRECTION.	DISTANCE.	MARKS.
a.	Stone							
b.	Stone							
c.	'			Oak	28"	S. 32 -	42.	
d.				" "	24"	East	17.	
e.								
f.	Stone							
g.	Stone							
h.	Stone							
i.				White Oak.	15"	N. 42° E	24.	
j.				" " " "	18"	S. 60° W	32.	

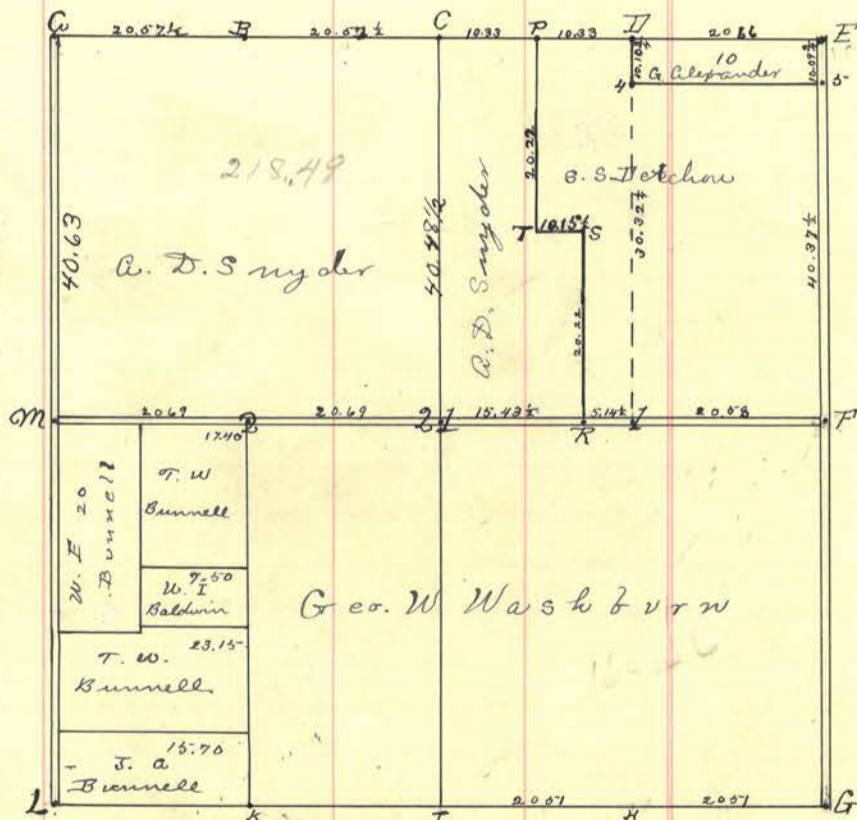
September 14<sup>th</sup> 1833.

S.E. 1/4 of S.E. 1/4 for J. Kirkpatrick.  
 S.E. 1/4 of N.W. 1/4 for Joseph M. Brown. Plwn Filed.  
 S. S. Detchow

White Oak

7-26-1898

Due notice having been given by B. D. Snyder and S. S. Detchow corners were located at F, I, K, M, C, D, E, S & P.




These are corners at A, C, P, I, E, S, F, G, I, L, M, 2, 21, K, I, S, T & H

Line from F to G is one straight line  
 Line from A to E is one straight line  
 Stone at F is on the W side of N x S road  
 Each interested party in the 1/2 of this section received a proportional share of the overrun

4	Stone							
a.	Stone							
c.	Stone		very large as deep in ground	Bl Oak	20	S 30 W	67 1/2	
p.	Stone			W. Oak	12	S 54 3/4 E	47 1/2	
ii.	Stone			Stone		N 88 W	26 3/8	horizontal measurement +
f.	Stone			Black Oak	30	N 88 W	171	
f.	Stone			Black Oak	12	S 55 E	68 1/2	
g.	Stone		large					
i.	Stone							
k.	Stone							
h.	Stone							
m.	Stone							
2	Stone		stone on top of tree corner	Black Walnut	6	N 43 E	46 1/2	
2	Stone			Willow	5	S 2 1/2 E	23 1/2	
21	Stone			W Oak	30	N 39 E	59	
r.	Stone							
1	Stone							
t.	Stone							

Section 22 Township 20 North, Range 5 West.



INDEX.	CORNERS.	SIZE.	MARKS.	WITNESSES.	SIZE.	DIRECTION.	DISTANCE.	MARKS.
A.								
B.								
C.								
D.								
E.								
F.								
G.								
H.								
I.				Red Oak.	12"	S. 80° E	80.	
K.								
L.	Stone.							
M.								
22.								
1.								
2.				White Oak. Hickory.	30" 20"	N. 68° W N. 8° W	23. 63.	

Section 22 Township 20 North, Range 5 West.

INDEX.	CORNERS.	SIZE.	MARKS.	WITNESSES.	SIZE.	DIRECTION.	DISTANCE.	MARKS.
P	Stone Line "op" run for George Marsteller, owner, and	Pointed	-	Stone John Henderson, purchaser of part s. of line. Both present, ratifying.	3x4" 4"x6"	S. E	.12 .16	- -

d.L. Ehren.  
Dec. 8/1904.

19-4  
With an line between 21 + 22

@ 54.12 a hackberry 36"

at 80.00 set post wit

W. Oak	36	N 7 E	52 L
Elm	10	S 40 E	37 L

West an line between 16 + 22

10.23 A Poplar 24"

40.17½ Set quarter post cherry 8 S 32 W 23 L

80.35- to Sec. cor. Buckeye 11 N 48 E 30 L


W. between 16 + 21

8.36 A B. Oak 24"

40.00 set post W. oak 30" N 51 W 38 L

57.20 A W. oak, Sugar 16" N 18½ E 21 L

80.00 to cor.



INDEX.	CORNERS.	SIZE.	MARKS.	WITNESSES.	SIZE.	DIRECTION.	DISTANCE.	MARKS.
A.								
B.	Stone							
C.	Stone.							
D.	Stone.			White Oak.	16"	N. 70° W	22.2	
E.	Stone			" " "	14"	S. 29° W	28.	
F.	Stone							
G.	Stone							
H.	Stone.							
I.								
K.	Stone.							
L.	Stone.							
M.	^			Hickory.	12"	S. 39 1/4° W	68	
23.	Stone.			White Oak.	18"	N. 47° W	42.2	
1.	Stone			" " "	18"	S. 81° E	98.	
2.	Post in Prairie			Hickory.	10"	N. 65° E.	24.	
R	Stone			White Oak.	20"	N. 37° W	19.	




INDEX.	CORNERS.	SIZE.	MARKS.	WITNESSES.	SIZE.	DIRECTION.	DISTANCE.	MARKS.
X. Y. Z.				<p>White Oak Black Oak Black Oak White Oak</p> <p>December 27<sup>th</sup> 1834.</p> <p>D. &amp; E. <math>\frac{1}{4}</math> of S.W. qr for Steve Brooks. &amp; W. <math>\frac{1}{4}</math> of S.W. qr for Brooks.</p> <p>Plat filed for Brooks.</p>	<p>20" 30" 30" 26"</p>	<p>S. 60° E S. 88° E S. 25° W N. 28° W</p>	<p>60. 104. 17. 67<math>\frac{1}{2}</math>.</p>	(Black, C.S.)
P	Stone Q.P. & R. 23. Line run for George	7" x 8"	-	<p>none. on W. line of road, 27 W. of center of road.</p> <p>Mansteller and John Henderson, purchaser of part S.W. of line. Both present. Ratifying.</p>				<p>John Henderson</p> <p>vide "Old Record".</p> <p>H. Shrum, 10th Surv. Dec. 8<sup>th</sup> 1904.</p>



INDEX.	CORNERS.	SIZE.	MARKS.	WITNESSES.	SIZE.	DIRECTION.	DISTANCE.	MARKS.
				<p><i>W. J. D. S. W. go for William Roland.</i>  <i>C. Hutchins</i></p>				

Section 25 Township 20 North, Range 8 West.



INDEX.	CORNERS.	SIZE.	MARKS.	WITNESSES.	SIZE.	DIRECTION.	DISTANCE.	MARKS.
A.				Pointed stone		East	34 links	
B.	Stone	15x16x8	*	White Oak	14"	S. 37° E	23.	
C.	Stone			" " "	16"	N. 63° W	33.	
D.	Stone			Stone			me pt.	
E.								
F.								
G.								
H.								
I.	Stone			Original				
K.	Stone							
L.								
M.								
25	Stone							
1.	Stone			Glipory, White Oak	14"	N. 86° E	78.	
2.	Stone				18"	S. 44° E	102.	

Section 25 Township 20 North, Range 5 West.

INDEX.	CORNERS.	SIZE.	MARKS.	WITNESSES.	SIZE.	DIRECTION.	DISTANCE.	MARKS.
2.	Stone.			Oak.	18"	S. 64° E	6.	
3.	Stone.			" "	22"	S. 47° W	39.	
4.	Stone.			" "	18"	S. 30° W	13.	
5.	Stone.			" "	17"	S. 21° E	18.	

January 23<sup>rd</sup> 1833.

Q. P. E. for John Crawford. Plat Filed.

March 2<sup>nd</sup> 1869.

Hutchins A. J.

Write "Old Record"


Survey of the NW<sup>4</sup> of sec 25 T 20 N R 5 W for the purpose of establishing the NW cor of the NE<sup>4</sup> NW<sup>4</sup> and the line between the East and West halves of said NW<sup>4</sup> above named sec, T and R.

On Wed. March 3 1909. (10) ten days after notice had been given to adjoining land owners. I proceeded to make the above survey (which was called for by Henry Crawford through M. E. Clodfelter his attorney) by projecting the line from K. over B to B. and from D. over C to C at the intersection of said lines I planed a grey boulder 16" x 15" x 8" witnessed by a sharp pointed stone 34 links east, thus est the above called for corner. a straight line between B and the stone set will be the above called for line

Wit. my hand. this 3 day of March. 1909

Milton L. News  
Surveyor. Mont. Co.

Section 26 Township 20 North, Range 2 West.



INDEX.	CORNERS.	SIZE.	MARKS.	WITNESSES.	SIZE.	DIRECTION.	DISTANCE.	MARKS.
A	Stone, Original.							
B.	Stone in Prairie.							
C.								
D.				White Oak.	14"	N. 70° W	22 1/2	
E.				" " " "	16"	S. 29° W	25.	
F.								
G.								
H.				Hickory.	8"	S. 50° E.	6.	
I.				" " "	30"	S. 53° W	9.	
K.				White Oak.	20"	N. 61° W	33.	
L.				Black Oak.	18"	S. 57° E.	40.	
M.	Stone.							
26.								
1.	Post in Prairie.							
2.	Stone " " " "							

Section 26 Township 20 North, Range 5 West.

INDEX.	CORNERS.	SIZE.	MARKS.	WITNESSES.	SIZE.	DIRECTION.	DISTANCE.	MARKS.
--------	----------	-------	--------	------------	-------	------------	-----------	--------


2.  
j.

Black Oak	16"	N 22° W	16.
" " "	24"	S. 61° W	42.
White Oak	24"	N. 72½° W	98.

August 15<sup>th</sup> 1833.

Surveyed for Balder Williamson, E.S. of D.W. for  
 John B. M. M. M. Corners all in Poivre but one. Plat filed for B. Williamson.  
 September 20<sup>th</sup> 1848.  
 W.S. of D.W. for to Morris Gilman. E.S. to John Crawford.  
 K. L. C. J.

Section 27 Township 20 North, Range 5 West.

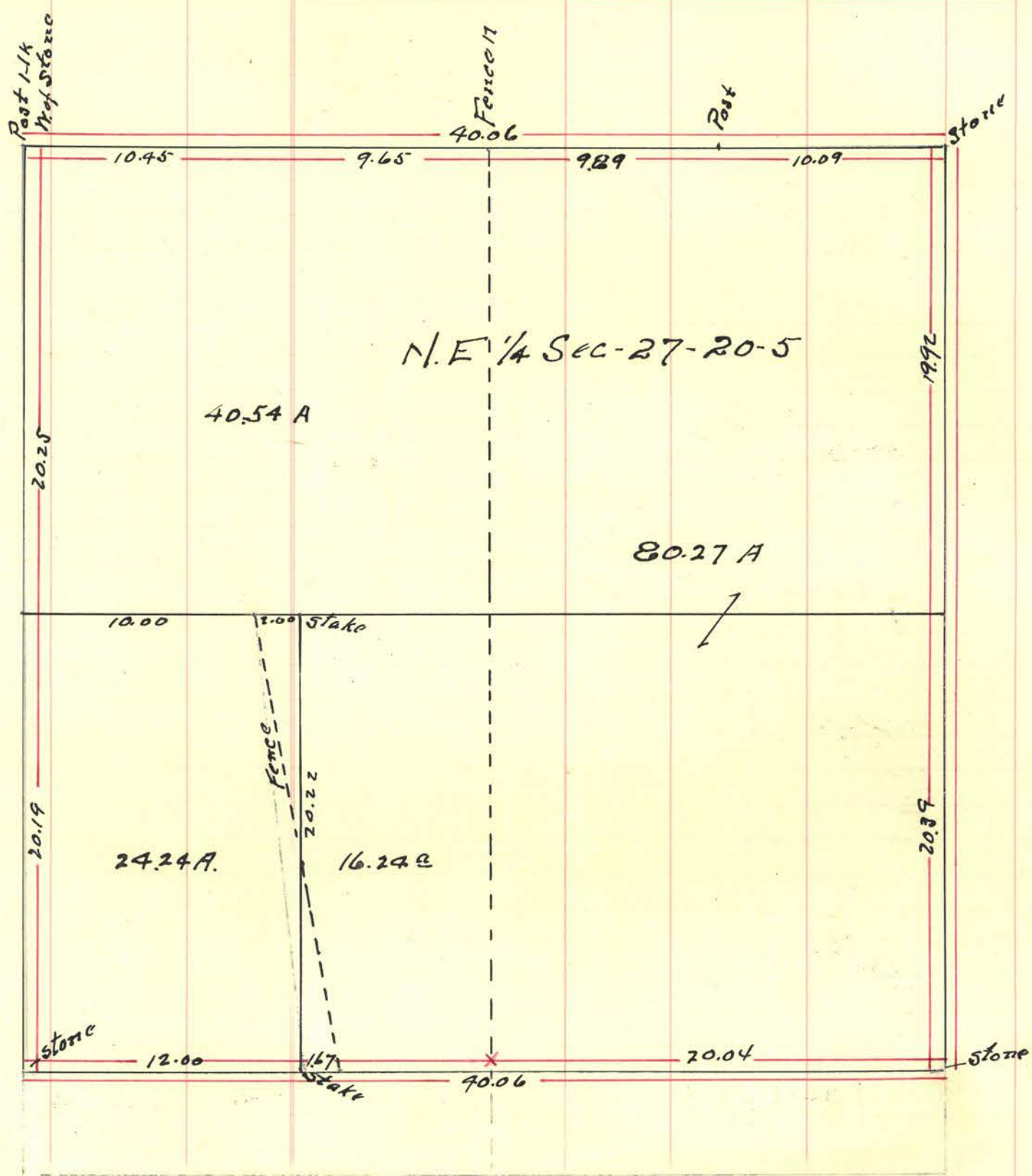


INDEX.	CORNERS.	SIZE.	MARKS.	WITNESSES.	SIZE.	DIRECTION.	DISTANCE.	MARKS.
A.	Stone.							
B.								
C.	Stone.							
D.	Stone.							
E.	Stone.							
F.	Stone.			Original wit.				
G.								
H.								
I.								
K.				Black Oak	30"	N. 10° W	22.	
L.	Stone.			Original.				
M.	Stone.			.. ..				
27.	Stone.							
1.								
2.	Stone.							




Section 27 Township 20 North, Range 5 West.

INDEX.	CORNERS.	SIZE.	MARKS.	WITNESSES.	SIZE.	DIRECTION.	DISTANCE.	MARKS.
--------	----------	-------	--------	------------	-------	------------	-----------	--------



Section 28 Township 20 North, Range 5 West.




INDEX.	CORNERS.	SIZE.	MARKS.	WITNESSES.	SIZE.	DIRECTION.	DISTANCE.	MARKS.
A.	Stone							
B.	Stone							
C.								
D.								
E.	Stone							
F.	Stone							
G.	Stone							
H.	Stone							
I.	Stone							
K.	Stone			White Oak.	20"	S 32 1/2° E	34.	
L.	Post.			" " " "	30"	N. 31° W	60.	
M.				Red Oak.	6"	N. 57 1/2° W	12.	
28.				Sugar.	6"	S. 24 1/2° W	22.	
1.	Stone		" + "	Red Oak.	20"	N. 50° W	25.	
2.	Stone		" + "	Black Walnut.	20"	S. 85° E	18 1/2 (B)	
				Elm.	18"	S. 71° W	9.	
				" "	16"	N. 28° E.	44.	
				B. Walnut.	18"	N. 27° W	83.	
				Hickory Stamp.	-	S. 40° W	36.	

Section 28 Township 20 North, Range 5 West.

INDEX.	CORNERS.	SIZE.	MARKS.	WITNESSES.	SIZE.	DIRECTION.	DISTANCE.	MARKS.
			<p>October 9852.  W. J. D. E. gr to Boyce.</p>					<p><i>Walter C. D.</i></p>

Section 29 Township 20 North, Range 5 West.




INDEX.	CORNERS.	SIZE	MARKS.	WITNESSES.	SIZE.	DIRECTION.	DISTANCE.	MARKS.
A.				White Oak.	18"	S. 20° W.	12 1/2	
B.				" " "	20"	N. 18° W.	61.	
C.								
D.				White Oak.	12"	N. 87° W.	20.	
E.				Hickory.	15"	N. 26° W.	19.	
F.								
G.								
H.				Black Oak.	12"	N 76° W	14.	
I.				Hickory.	8"	S. 15° E.	37.	
J.								
K.				Hickory.	14"	N 72° W	-	
L.				Water Elm.	10"	N 37° E	34.	
M.								
29.				Red Oak.	30"	N. 45° E	7	
1.				Elm.	18"	N. 7° E	-	
2.				Red Oak.	50"	N. 60° W	17.	
				Poplar.	40"	S. 2° W	52.	
				White Oak	18"	N. 53° W	39.	
				" " "	18"	S. 1° E	55.	

Section 29 Township 20 North, Range 5 West.

INDEX.	CORNERS.	SIZE.	MARKS.	WITNESSES.	SIZE.	DIRECTION.	DISTANCE.	MARKS.
X f	Post in Swamp.			Hickory. " " "	3" 12"	N. 18° E S. 72° E	12. 19.	
<p>April 20<sup>th</sup> 1831. January 10<sup>th</sup> 1833.  E<sup>1</sup>/<sub>2</sub> of N.E. qr of Section for F. Walden Plat filed, North  division of the two interior Lots in S. of Section for Andrew Hixou, and  South division for Jacob Swank. Plats filed for Hixou &amp; Swank.  October 6<sup>th</sup> 1833.  W<sup>1</sup>/<sub>2</sub> of N.W. qr for Thomas Dagey. &amp; E<sup>1</sup>/<sub>2</sub> for Joe Wilson.  [Signature]</p>								

Section 30 Township 20 North, Range 5 West.



INDEX.	CORNERS.	SIZE.	MARKS.	WITNESSES.	SIZE.	DIRECTION.	DISTANCE.	MARKS.
A.								
B.								
C.								
D.								
E.								
F.								
G.								
H.				White Oak.	20"	West	64.	
I.								
K.								
L.								
M.								
30.				White Oak. Black Oak. Glickory B. Oak.	20" 26" 6" 16"	S. 48° E N. 68° W N. 67° W S. 68° E	26. 37. 16. 42.	
1.				White Oak	20"	N. 27° W	61.	
2.				" "	12"	S. 8° E	75.	
1				White Oak " "	20" 12"	N. 27° W S. 3° E	61. 75.	

Section 30 Township 30 North, Range 5 West.

INDEX.	CORNERS.	SIZE.	MARKS.	WITNESSES.	SIZE.	DIRECTION.	DISTANCE.	MARKS.
				<p>November 8<sup>th</sup> 1833.  <i>W<sup>2</sup> of S.W. qr or rather the N. fraction for Don Freeman</i></p> <p>October 6<sup>th</sup> 1835.  <i>E<sup>2</sup> of S.W. qr for Andrew Alchand. W<sup>2</sup> of S.W. qr for James Royalty. E<sup>2</sup> of N.W. qr for W<sup>m</sup> Mitchell. E<sup>2</sup> of N.E. qr for</i></p> <p style="text-align: right;"><i>Shutehri C. D.</i></p>				
a								
b	STONE							
c	STONE							
d	STONE							
e								
f								
g	STONE							
h	STONE							
i	STONE							
j	STONE							


Plot filed.

for James Royalty.  
Theresa Daizey.

a  
b  
c  
d  
e  
f  
g  
h  
i  
j

STONE  
STONE  
STONE  
  
STONE  
STONE  
STONE  
STONE

Section 37 Township 20 North, Range 5 West.




INDEX.	CORNERS.	SIZE.	MARKS.	WITNESSES.	SIZE.	DIRECTION.	DISTANCE.	MARKS.
A.	Stone							
B.	Stone			White Oak	20"	West	64.	
C.	Stone.							
D.								
E.								
F.								
G.								
H.				Hickory.	6"	N. 30° E.	40	
I.	Stone.							
K.								
L.	Stake.							
M.	Stake.							
31.	Stone.			elm Red Oak.	18" 14"	N. 47° E S. 17° W	48. 38.	
1.				elm " "	16" 22"	S. 4° E. S. 76° E	24. 39.	
2.	Stone.			White Oak " " " "	20" 14"	East; N. 10° E.	48. 46.	



Section 37 Township 20 North, Range 5 West.

INDEX.	CORNERS.	SIZE.	MARKS.	WITNESSES.	SIZE.	DIRECTION.	DISTANCE.	MARKS.
				<p>S.W. cor for C. Jones, also N<sup>1</sup>/<sub>2</sub> of N.W. cor for Jones. Survey given            E<sup>1</sup>/<sub>2</sub> of N.E. cor for Barnell. N<sup>1</sup>/<sub>2</sub> for --- E<sup>1</sup>/<sub>2</sub> of S.E. cor for Joel Hixson N<sup>1</sup>/<sub>2</sub> for            Mr Swank. Plats filed for Hixson, Swank, Barnell.            November 10<sup>th</sup> 1843.            Survey and Division of the N<sup>1</sup>/<sub>2</sub> of S.E. cor belonging to the heirs            of David Putzman Deceased. A general Plat filed with the Clerk.            A. K. Ketchum C.D.M.C.            Due notice having been given by T. E. Bowler on Nov. 14<sup>th</sup> &amp; 13<sup>th</sup> corners were            established at A. B. C. M. 2. 37. S &amp; I. Stones planted except at S &amp; M. where stakes            were driven.</p>				
								<p>Iron N<sup>o</sup> 10            Per D. W. Doty.            See "Old Record"</p>

Section 32 Township 20 North, Range 5 West.



INDEX.	CORNERS.	SIZE.	MARKS.	WITNESSES.	SIZE.	DIRECTION.	DISTANCE.	MARKS.
A.				Hickory.	14"	N. 77° W	-	
B.				elm.	10"	N. 37° E.	84.	
C.				Black Oak.	12"	N. 76° W.	14.	
D.				" " "	8"	S. 15° E	37.	
E.								
F.								
G.	Stone	15 X 16 X 8		White Oak	12	S 51° E	5 1/2	Original W. O. stump witness standing 12-10-1896
H.	Stone			Black Oak	10	S 34° W	36.	
I.	Stone			Black Oak.	8"	N. 42° E	60	
K.	Stone							
L.	Stone							
M.	Stone							
32.				elm.	10"	N. 42° E	44.	
				Laym.	30"	S. 29° W	62.	
				White Oak.	12"	S. 4° W	13.	
				Black Oak.	8"	N. 21° E	30.	
				White Oak.	20"	N. 83° E	46.	
				Red Oak.	22"	N. 3° W	37.	

Section 32 Township 20 North, Range 5 West.

INDEX.	CORNERS.	SIZE.	MARKS.	WITNESSES.	SIZE.	DIRECTION.	DISTANCE.	MARKS.				
				<p>January 9<sup>th</sup> 1833.  W<math>\frac{1}{2}</math> of N.W. cor for Michael Swank. E<math>\frac{1}{2}</math> for Jacob Swank. W<math>\frac{1}{2}</math> of N.E. cor for Joseph Swank. E<math>\frac{1}{2}</math> for Andrew Hixon, &amp; W<math>\frac{1}{2}</math> of S.W. cor for Andrew Alward. Plat filed for M. Swank, Jr. Swank. Hixon and Alward. N.W. cor of S.E. cor for M. Swank.  A. Hixon C. D. M. Co.</p>								



Section 33 Township 20 North, Range 5 West.

INDEX.	CORNERS.	SIZE.	MARKS.	WITNESSES.	SIZE.	DIRECTION.	DISTANCE.	MARKS.
V.	Stone			White Oak	20"	N 7 1/2° E	47.	
W.	Stone.			White Oak	40"	S. 47° W	13-	
X.	Stone.			Oak.	30"	N. 55 1/2° W	17.	
Y.	Stone			Black Oak.	6"	S. 20 1/2° E	36 1/2	
Z.	Stone			White Oak	5"	S. 6 1/2° E	8.	(Buck. 25)

October 7 1852. February 8<sup>th</sup> 1854.

W<sup>1/2</sup> of the S. 1/2 of the S. 1/2 of the N.E. 1/4 for Samuel Miller, N<sup>1/2</sup> of the E. 1/2 of the S. 1/2 of the N.W. 1/4 for John Rose. N<sup>1/2</sup> of the S. 1/2 of the N.W. 1/4 to Aaron Stevens. E. 1/2 of N. 1/2 of the N.W. 1/4 for Ju Swank. S. 1/2 of S. 1/2 of the N.W. 1/4 Phil Hawk. N<sup>1/2</sup> of N<sup>1/2</sup> of N.E. 1/4 for Briggs. E. 1/2 of S.E. 1/4 for Jim Miller. N<sup>1/2</sup> of N<sup>1/2</sup> of S.E. 1/4 for Henry Rhodes and S. 1/2 for Chap Johnson.

April 12<sup>th</sup> 1864.

N.E. 1/4 of N.E. 1/4 to E. Jackson.

*[Signature]*

vide "Old Record"

3-27-96

Surveyed SE<sup>1/4</sup> NE<sup>1/4</sup> also N<sup>2</sup> SW<sup>1/4</sup> NE<sup>1/4</sup> for D.S. Cowan's heirs H.E. Wynkoop

Oct 22, 07.

20 acres in the N<sup>1/2</sup> NE<sup>1/4</sup> SE<sup>1/4</sup> Sec 33, T. 20. S. Corners set as shown.

M. L. Hees.  
Co. Surg.  
Stone S. 14 feet, 1 inch.

n  
o  
p  
q  
r  
stone  
stake  
stake  
stone

May 24 1910.

Survey for Jas. Miller and Conorse in part of SE<sup>1/4</sup> Sec 33 T 20 N R 5 W. to establish line and corners between N<sup>1/2</sup> and S<sup>1/2</sup> of NE<sup>1/4</sup> said SE<sup>1/4</sup> due notice having been given me I set stone at a and b as shown.

a stone  
b stone

M. L. Hees }  
L. B. Shick } chainmen

Milton L. Hees - surveyor

# NOTICE OF SURVEY.

The State of Indiana, }  
County of Montgomery, } ss:

To Mr. James G. Miller

You are hereby notified that on Tuesday May 24 1910  
I will cause a survey to be made of Part of the S. E. 1/4 of  
Sec 33 T 20 N R 5 W

for the purpose  
of establishing and perpetuating the line and corners of  
the N. E. 1/4 of said S. E. 1/4  
of the N. E. 1/4 of said S. E. 1/4

Said survey to be made by the County Surveyor of said County and State, and  
that Your Share of the costs of said survey will be taxed against your lands  
adjoining said corner or corners.

Signed.....

Served by.....

Survey called by Mrs Conarroe.  
on May 9 1910

Crawfordsville, Ind., April 22, 1910.

Mrs. C. N. Conarroe,  
Crawfordsville, Ind., R.R. No. 3.  
Dear Madam:

It seems from what I have learned that there is some misunderstanding concerning a survey I made October 25, 1907, to establish lines and corners marking the boundaries of your tract of land and others located in Section 33 and Section 34 in Township 20 North, Range 5 West.

Perhaps an explanation from me will obviate the necessity of a resurvey, and as I think a resurvey is unnecessary I volunteer this explanation.

A survey was made to set off 20 acres off of the North end of the West half of the S.W. quarter of Sec. 34 to J. G. Miller.

This tract being 20 chains and 15 links long on the North side and 20 chains and 12½ links long on the South side, consequently must be 9 chains and 92½ links long on the ends to contain 20 Acres.

I marked the South West corner of the above named 20 Acre tract by driving a stake. In dividing up the 80 acre tract in which you are interested, I began at the S.E. corner and measuring North found the distance to be 54 links over 40 chains or 160 rods.

Now it was evident then and is now that the South half of said 80 acre tract belongs to and should be surveyed off to Mrs. Sarah A. Miller; that the South half of the North half belongs to you and the North half of the North half of said tract belongs to J. G. Miller. There was then only one way to divide the 80 acre tract, namely to divide the overplus which is 54 links, one-half of this amount being 27 links; 27 links was added to the South half, making the length of the East side 20.27 chains long. The length of the East side of your tract is 10.13½ chains and the length of the East side of J. G. Miller's tract is equal to yours 10.13½ chains.

The distance between the S.W. corner of J. G. Miller's 20 acre tract in Section 34 and the North East corner of your tract is 21 links or about 14 feet.

Hoping that this explanation will be of assistance to you and all parties concerned, I remain,

Yours truly,

County Surveyor.

P.S. Enclosed please find bill for above named survey which I believe I probably never presented before, but which my books show has never been paid.

Yours truly,

S.M.C.




Section 34 Township 20 North, Range 5 West.

INDEX.	CORNERS.	SIZE.	MARKS.	WITNESSES.	SIZE.	DIRECTION.	DISTANCE.	MARKS.
T	Stone							
W	Stone							
X	Stone							
y	Stone							
Z	Stone							
V	Stone							
<p>Oct 22 07                  20 acres in the N<sup>2</sup> NW<sup>4</sup> SW<sup>4</sup> Sec 34 - T 20 N - R 5 W                  corners set as shown -                  M. J. Due                  County Surveyor</p>								
	N. - Stone							
	S Stake							
	P stake							
	L Stone							
								stone 5 14'-1"
<p>May 16-1911 - Survey made for Conan "etal" in N<sup>2</sup> SE<sup>4</sup> &amp; E<sup>2</sup> SW<sup>4</sup> Sec-34                  Set corners as follows.</p>								
3	Stone							
4	Stone							
5	Stone							
6	Stone							
7	Stone							
8	Stone							
<p>M. L. Nees Co. Surveyor</p>								



Section 35 Township 20 North, Range 5 West.




INDEX.	CORNERS.	SIZE.	MARKS.	WITNESSES.	SIZE.	DIRECTION.	DISTANCE.	MARKS.
A.								
B.	Stone.							
C.	Stone.			Black Walnut	10"	N. 82° 20' E	79	(Triangle)
D.								
E.								
F.								
G.								
H.				Oak	18"	S. 27° E	40.	
I.	Stone.			" "	15"	S 21 1/2 W	42.	
K.	Stone in field.							
L.								
M.								
35.	Stone.			White Oak.	18"	S. 44° W	8.	
1.				" "	18"	North	30.	
2.	Stone.			Oak.	30"	N. W	44 1/2	
				" "	18"	S. 20° E	2.	

Section 35 Township 20 North, Range 5 West.

INDEX.	CORNERS.	SIZE.	MARKS.	WITNESSES.	SIZE.	DIRECTION.	DISTANCE.	MARKS.
X.				White Oak	16"	S. 45° E	21.	
Y.				Hickory	12"	N. 40° E	37.	
Δ	Stone.			Black Oak	20"	S. 3° E	6.	
⊗	Stone.			Hickory	10"	N. 58° W	20.	
				Shell bark Hickory	10"	N. 8° W	30.	
				" " " "	8"	S. 50° 15' E	36.	(rough)
<p>December 26<sup>th</sup> 1834.</p> <p>1/2 of S.E. qr for Middleton Harper. N.E. qr of  S.E. qr for Philip Sawyer. and N.W. qr of S.W. qr for Warren Woods.  Ketchum C.D.</p> <p>Due notice having been given by J<sup>ms</sup> House, corners were established  at C &amp; 30 (see D) on Aug. 24<sup>th</sup> 1885.</p> <p>James M. Haugh  S.M.C.</p>								

Section 36 Township 30 North, Range 5 West.



INDEX.	CORNERS.	SIZE.	MARKS.	WITNESSES.	SIZE.	DIRECTION.	DISTANCE.	MARKS.
A.								
B.								
C.	Stone							
D.	Stake							
E.								
F.	Stone							
G.								
H.								
I.								
K.								
L.								
M.								
36.	Stone	6 x 5 x 10	X	Pine White Oak.	18" 20"	N. 27 1/2° W S. 89° E	69. 81.	
1.	Iron Pipe drive		in the ground	Oak.	16"	N. 48 1/2° E	26.	
2.				" "	18"	S. 45° E	50.	

Section 36 Township 20 North, Range 2 West.

INDEX.	CORNERS.	SIZE.	MARKS.	WITNESSES.	SIZE.	DIRECTION.	DISTANCE.	MARKS.
W.	Stake 3-5-1846			White Oak.	20"	N. 34° W	27.	
X.	Stone			" " "	16"	S. 76° W	27.	
Y.				B. Oak.	20"	N. 32° W	34.	
Z.	Post in Prairie.			White Oak	22"	S. 32° W	20.	
Q.					16"	S. 76° W	27.	(2)
R.	Stone			Hickory.	18"	S. 62° E	-	
S.	Stone							

August 14<sup>th</sup> 1833.

For Buel & Brooks, S 1/2 of W 1/2 of S.E. qr for Mott...  
 Cogghill. and W 1/2 for Riley Meadows. Plots filed. Benjamin Brooks  
 owns the N 1/2 of N.E. qr Abraham Buel the S.E. qr of N.W. qr of Sec. Plots  
 filed for Buel and Brooks  
 A. D. Kitchen

State of Indiana }  
 Montgomery County }

Be it remembered that on the 13<sup>th</sup> day of August, 1900. in pursuance to a  
 notice given James Henderson and — Henderson, his wife, more than ten days before  
 that date. I made the following survey of the above section, the parties all being present:-

I found a stone at 36 and ran from there east through 1., when I found an iron pipe  
 previously set as a monument there, to E. where I found a stone - distance from 36 to E. 40 chains  
 and 26 links; from 36 to 1. 20.13 chains. Chain men. Jacob Swank and  
 Thomas Henderson, Rodman, James Coleman and Nicholas Coleman -

Witness my hand this 16 day of August, 1900 -  
 Chas Harding, Dep. S. M. Co.

May 9-1900

Due notice having been given by A. Hall, I ran a true  
 line from S. to H., established stone on said line at west side  
 of the Crawfordville & New Richmond free gravel road.  
 James A. Harding  
 S. M. Co