

**SURVEYOR'S RECORD
BOOK**

**Montgomery County
Indiana**

No 13


PT T 17N R6W

PT T18N R6W

PT RIPLEY

PT BROWN

Section 7 Township 17 North. Range 6 West.



INDEX.	CORNERS.	SIZE.	MARKS.	WITNESSES.	SIZE.	DIRECTION.	DISTANCE.	MARKS.
A.								
B.								
C.								
D.	Stone.			Buck.	10"	S. 48 1/2° E	26.	
E.				" "	18"	N. 39° W	24.	
F.								
G.								
H.								
I.								
K.								
L.								
M.								
1.	Stone, edge of Road.							
1.	Stone			Hickory	24"	N 23° W	23 1/2	
2.				Poplar.	24"	S. 3° W	56.	

Section 1 Township 17 North, Range 6 West.

INDEX.	CORNERS.	SIZE.	MARKS.	WITNESSES.	SIZE.	DIRECTION.	DISTANCE.	MARKS.
w.				White Oak,	36"	N. 48 1/2 W	15 1/2	
x.				" " " "	18"	N. 68 1/2 E	27 1/2	
y.				Buck eye.	8"	S. 25 1/2 E	14.	
z.	Stone			" " " "	10"	N. 8 1/2 W	17 1/2.	
				Elm.	16"	N. 65 1/2 E	15 1/2.	Record 1864
				Sugar	21"	S. 12 1/2 W	28.	
				" " " "	18"	S. 87 1/2 W	46	

February 24th 1864.

See page 229. "Old Record" June 3rd 8 1/2 of Sec. 1.

[Signature]

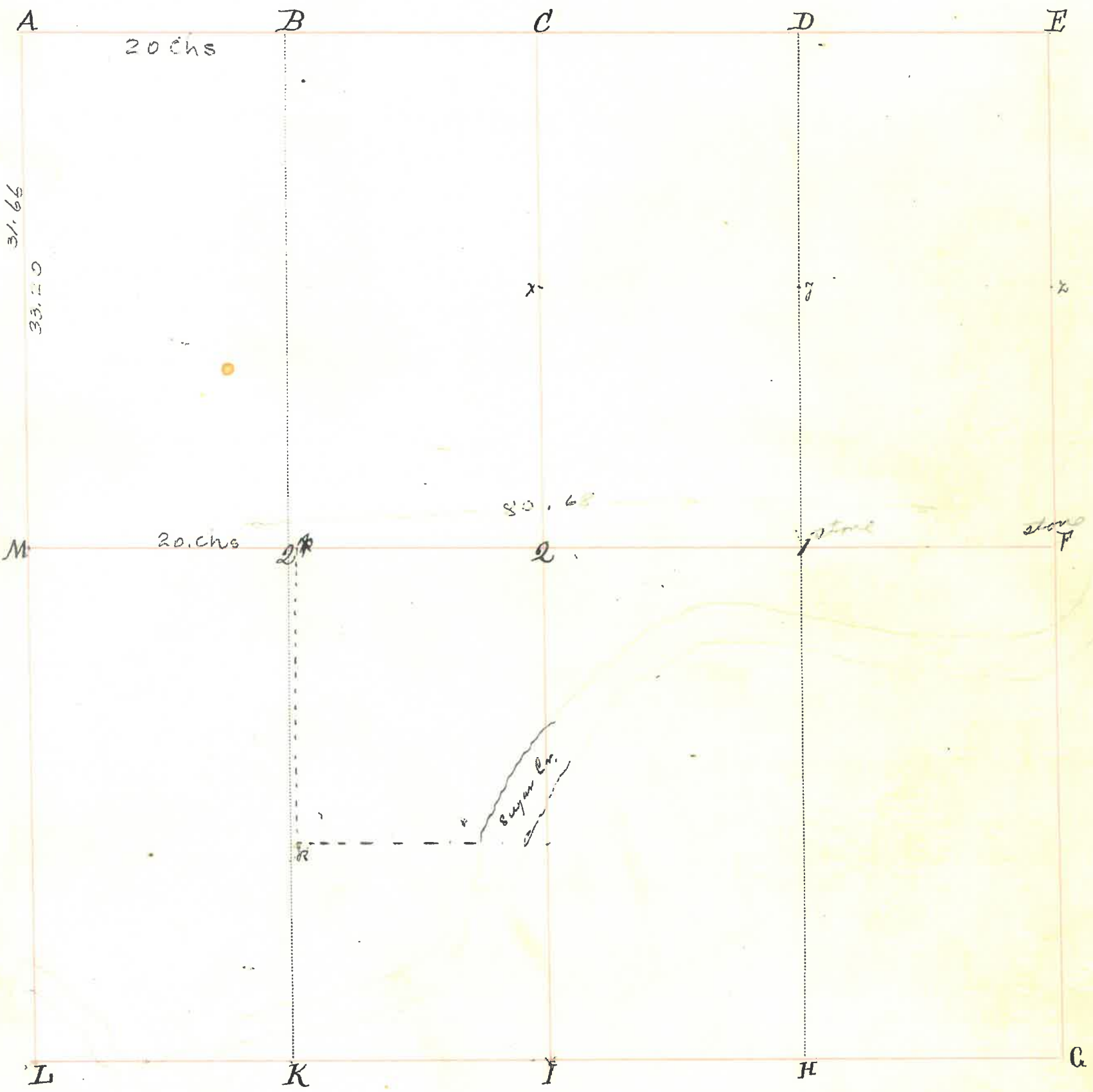
805
 62
 7830
 4830
 53
 13
 32
 11
 10
 3

2656.5

2656.5
 1328.25
 1328.25
 1328.25
 1328.25
 1328.25

80.50 ch.

Section 2 Township 17 North, Range 6 West.



INDEX.	CORNERS.	SIZE.	MARKS.	WITNESSES.	SIZE.	DIRECTION.	DISTANCE.	MARKS.
A.								
B.								
C.				White Oak. Beech. Sycamore. O. Oak.	20" 8" 10" 34"	S. 35° W N 22° W S. 90° E. N. 20° W	10 1/2 7. 25. 18.	
D.								
E.	Stone.							
F.	Stone.							
G.								
H.								
I.	Stone granite boulder about 12' x 10' x 10' in branch.		+ rim	White Walnut Sycamore	20" 12"	N 15° 25' W S 88° 10' W	45 1/2 feet 25 "	notch "
K.								
L.								
M.	Stone			Beech " stump	4" 2'	N 69° N 31° W	25 1/2 25'	
N.	Stake							
O.	Stone		"	Stone removed + Post in place				
P.	Stake			Beech D. Walnut Beech.	20" 14" 12" 14"	N 78 1/2° W S 72° W N 12° W S 70° W	30 52 27 1/2 51	this stake 4 1/2' & e 7 2'
R.	Stake							

Hunt

INDEX.	CORNERS.	SIZE.	MARKS.	WITNESSES.	SIZE.	DIRECTION.	DISTANCE.	MARKS.
X.				B. Oak.	40"	S. 22 1/2 E	34	
J.				Sugar.	24"	S. 73 1/2 W	36 1/2	
Z.				White Oak	36"	S. 5-50 W	32.	
				Sugar.	8"	N. 81° E	6.	
				Beech.	18"	N. 64° E	28.	
				" "	14"	S. 3° W	7 1/2	Cherokee Co.

State of Indiana
Montgomery County S.S.

As it is remembered that on the 9th day of October 1901 in pursuance of notice given to all parties interested more than ten days prior to said date. I made the following survey in the above section:— I ran the line F-M, from stone at F and 1. length ~~80.65~~ 80.65 chains. located corner at 2. run west 20.12 1/2 chains and located corner at p. 4 1/2 links east of 2. run south 23.60 ch. and located corner at R. run east on south line to W. bank of sugar creek. E+W bearings S 86° 50' W - N. 4 S bearings S 2° 30' E. Witnesses Fred etc. as indicated above: Chairman William Gordon and Ellet Bowman - Rodman E. P. Hallet and Geo. Miller - all duly sworn before entering upon their duties.

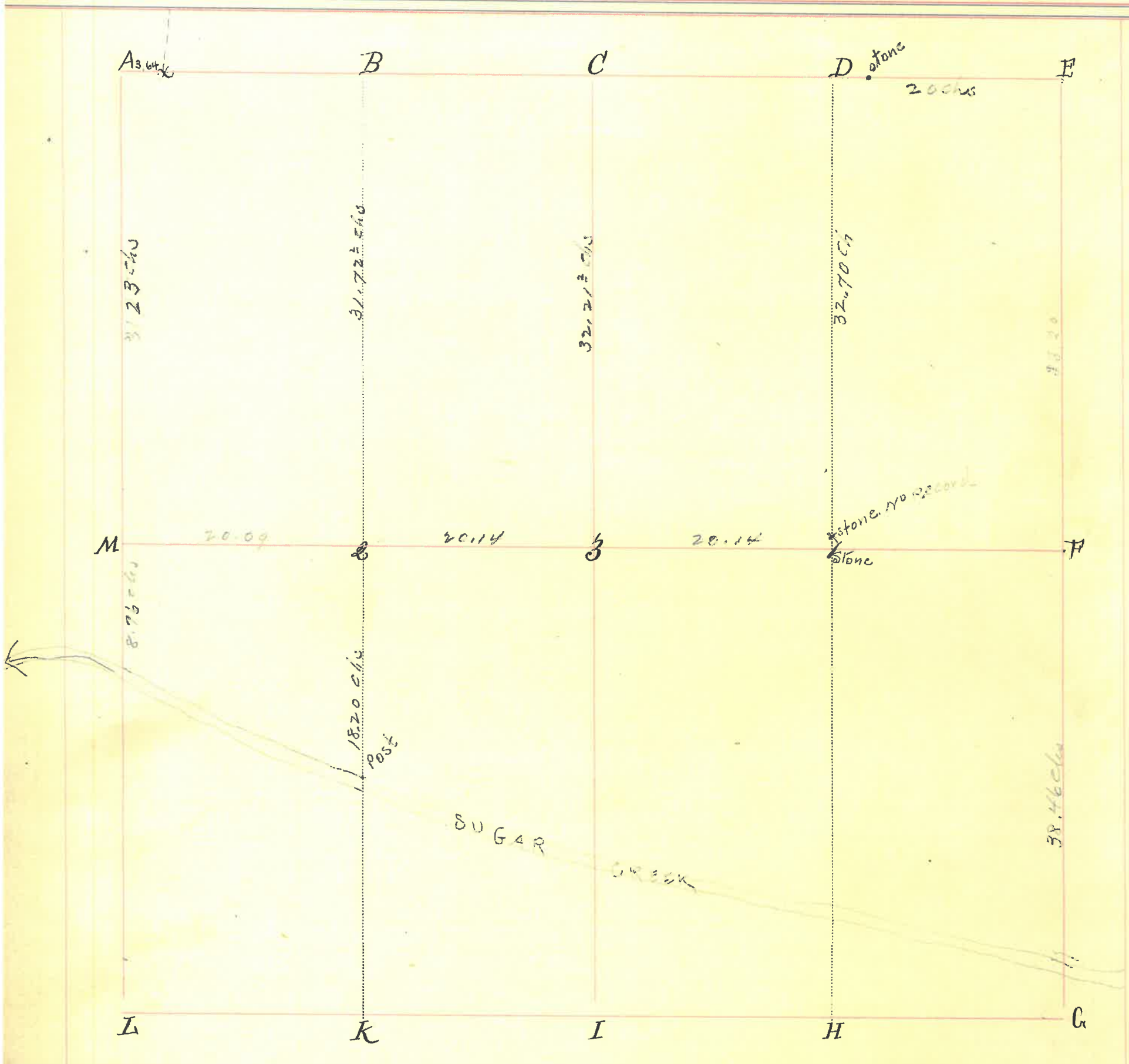
Witness my hand this 10th day of September 1902 -

Chas. Harding, Dep. S. M. C.

Approved by me this 10th day of September 1902 -

James A. Harding,
Surveyor, M. C.

Section 3 Township 17 North, Range 6 West.



INDEX.	CORNERS.	SIZE.	MARKS.	WITNESSES.	SIZE.	DIRECTION.	DISTANCE.	MARKS.
A.								
B.								
C.								
D.	Stone East							
E.								
F.	Stone							
G.								
H.								
I.								
K.								
L.								
M.								
3.								
1.	Stone							
2.	Stone							
X	Stone							

INDEX. CORNERS. SIZE. MARKS. WITNESSES. SIZE. DIRECTION. DISTANCE. MARKS.

State of Indiana }
 County of Montgomery } ss: Survey of the NW⁴ of SW⁴ of Section 3, T. 17 N. R. 6 W. for Charles Johnson
 for the purpose of establishing the corners and lines of said tract
 May 8th 1894, the owners of the lands adjacent to said corners having had
 notice thereof ten (10) days previous thereto, I established said corners and
 lines as follows to wit:

Beginning at Stone at NW corner of Section 34, T. 18 N. R. 6 W.
 S. var 14° 00' E. 79.84 chains to stake at SW corner of said Section 34 (X)
 Thence N. 3.64 chains, stake at NW corner of said Section 3, T. 17 N. R. 6 W. (A)
 " South from A var 3° 30' 31.25 chains N. Stake witnessed by a forked Lignum
 South 87¹/₄° West distant 12 links and by a white Walnut about 15" diam
 South 43¹/₂° West " 1.16 chains, this Walnut stands on west edge of branch the
 corner is near the foot of the hill on the W. side of Hollow
 Thence South from M. var 3° 30' 8.76 N. bank of Sugar Creek, course NW. Water too high
 to ford. drove stake on N bank on line O.
 Beg. at a point 7.58 chains south of M
 Thence East var 3° 30' 6.64 chains top of a bluff
 " North " " 7.58 " stake 6.64 chains East of W.
 " East from said last stake 13.45 chains, D. drove a poplar stake witnessed
 by a white oak 36" diam. North 3° East 19 links distant and a white oak 40"
 diam. South 21° West 55 links distant both notched.
 Thence South var 3° 30' 19.00 chains N. edge of water in Sugar Creek,
 20.00 " corner in Sugar Creek witnessed by
 a Black Walnut 10" diam North 3¹/₂° West 3.29 chains distant

Beginning at D. a Walnut stake in fence corner
 Thence North var 3° 30' East
 20.00 chains stake SW corner of said tract witnessed by a
 forked Lignum lignum 20" diam. North 45° West 18 links distant 2 notches S. side of tree
 Thence North, var 3° 30' East to Sugar Creek line corresponds with one across creek
 Returned to stake at SW corner of said tract,
 Thence East, var 3° 30' East
 20.00 chains, corner in creek.
 In this survey all line trees are blazed on two sides, most trees
 near the lines are blazed on side nearest the line.
 Chas. P. Hunt Surveyor M. C. Ind.

State of Indiana }
 Montgomery County } ss: Survey of the S¹/₂ of the S.E. 1/4 of Section 3, T. 17 N. R. 6 W. for H. Moore
 for the purpose of establishing the line between said S.E. 1/4 and the N.E. 1/4
 of Sec. 11, said Township and range and establishing corners. on Nov. 11, 1899; all parties concerned
 having had notice and being present I established corners and lines as follows, to wit:-
 Beginning at a stone at the S.E. corner of the S.E. 1/4 of said Section 3. Iron. S. 87¹/₄ W.
 79. chs and 30. l. to the S.W. cor. of said Sec. 3. to a stake in the fence corner -
 I established a corner at the S.W. corner of said S.E. 1/4 of Sec. 3. 39. chs. + 65-l. W. of said
 beginning point. placing a stone marked "S¹/₂" 1" witnessed by a Beech -
 10 inches in diameter N. 15° E. 45-l. and a white oak stump 30 inches in diameter
 N. 56° W. 19. l.

Chas Harding. Exp. Surveyor M. C. Ind

Section 2 & 3 Township 17 North, Range 6 West.

INDEX.	CORNERS.	SIZE.	MARKS.	WITNESSES.	SIZE.	DIRECTION.	DISTANCE.	MARKS.
--------	----------	-------	--------	------------	-------	------------	-----------	--------

January 30th 1908.

Due notice having been served on all interested parties by publication and by personal notice as required by law, I made a survey of part of Section Two (2) and part of Section Three (3) in Township Seventeen (17) North of Range Six (6) West for the purpose of locating and establishing the half ($\frac{1}{2}$) section line in Section Three (3) and Section Two (2), between the tracts of land owned by Charles Roundtree and Robert A. Wilkinson. All parties interested or their representatives being present I proceeded to establish said line, and after adjourning said survey from time to time on account of inclement weather, concluded said survey on April 23rd 1908. and established corners as indicated on Plat on opposite page.


Mr Roundtree not being satisfied with the line as established by me expresses intention of asking The Court to determine the case. Report is therefor left open for further proceedings in the survey.

Milton W. Kees.

Sund. Manly. Co.

H.C. McChes. } Depts.
W.B. Shick }

Section 11 Township 17 North, Range 6 West.



INDEX.	CORNERS.	SIZE.	MARKS.	WITNESSES.	SIZE.	DIRECTION.	DISTANCE.	MARKS.
A.								
B.								
C.								
D.								
E.								
F.								
G.								
H.								
I.								
K.								
L.								
M.								
11.								
I.								
Q.								

Beech. 10"
 " " 26"
 Sugar. 30"
 B. Walnut. 28"
 S. 27° E 35'
 N. 47 1/2° W 25'
 N. 7 1/2° W 21'
 S. 8 1/2° E 10 1/2'

Section 11


Township 17

North, Range 6

West.


42

INDEX.	CORNERS.	SIZE.	MARKS.	WITNESSES.	SIZE.	DIRECTION.	DISTANCE.	MARKS.
x.				Sugar	8"	N. 86° W	20 1/2	
				" " "	8"	S. 17° W	19.	
y.				Sugar	8"	N. 5-1/2° W	10 1/2	
				W. Oak	14"	S. 34° E.	15 1/2	J. J. Schenck



INDEX.	CORNERS.	SIZE.	MARKS.	WITNESSES.	SIZE.	DIRECTION.	DISTANCE.	MARKS.
A.								
B.								
C.								
D.								
E.								
F.								
G.								
H.								
I.								
K.								
L.								
M.								
12.								
1.				Supper	4"	N. 21° E	14 ft.	{ April 4th 1876 } { In McConnell. }
2.				" "	16"	S 42° W	38"	

Section 23 Township 17 North, Range 6 West.



INDEX.	CORNERS.	SIZE.	MARKS.	WITNESSES.	SIZE.	DIRECTION.	DISTANCE.	MARKS.
A.				Sugar	78"	S. 39° W	77.	
B.								
C.								
D.								
E.								
F.								
G.	Stone in Road (?)			Sugar	18"	S. 23° E	23.	
H.				Beech.	8"	N. 36° W	41.	
I.								
K.	Stone		1/2" on top. 8" 8" on side.	Beech.	20"	S. 27 1/2° W	77.	Ornament 12-11-88.
L.								
M.								
23.				Sugar	16"	N. 47 1/2° E	13.	
1.				" "	12"	N. 2° E	12.	
2.				ash.	20"	N. 23° W	23.	
				White Walnut	18"	N. 27 1/2° E	17.	Sketch

Section

23

Township

17

North, Range

6

West.

102

INDEX.

CORNERS.

SIZE.

MARKS.

WITNESSES.

SIZE.

DIRECTION.

DISTANCE.

MARKS.

May 26th 1860.
 J. E. G. and the E. of J. W. or for J. of Durham

Section 24

Township 17

North, Range 6


West.

112

INDEX.	CORNERS.	SIZE.	MARKS.	WITNESSES.	SIZE.	DIRECTION.	DISTANCE.	MARKS.
--------	----------	-------	--------	------------	-------	------------	-----------	--------

2	stone							
3	stone							

Section 25 Township 17 North, Range 6 West.



INDEX.	CORNERS.	SIZE.	MARKS.	WITNESSES.	SIZE.	DIRECTION.	DISTANCE.	MARKS.
A.	Stone							
B.								
C.	Stone							
D.								
E.								
F.	Stone							
G.	Stone							
H.								
I.	Stone							
K.	Stone.							
L.	Stone							
M.	Stone.							
25.	Stone.			Sugar	18"	N. 23° E	26.	
1.				" "	24"	S. 36° W	30.	
2.				Buck-	18"	N. 70 1/2° E	4.	
				" "	18"	N. 30° W	30.	

Section 25

Township 17

North, Range e.

West.

INDEX.

CORNERS.

SIZE.

MARKS.

WITNESSES.

SIZE.


DIRECTION.

DISTANCE.

MARKS.

w. Stone.
 x. Stone.
 y. Stone.
 z. Stone.

DeHatchman (A.S.)



INDEX.	CORNERS.	SIZE.	MARKS.	WITNESSES.	SIZE.	DIRECTION.	DISTANCE.	MARKS.
A.								
B.								
C.								
D.								
E.								
F.								
G.	Stone	32 long.	7" on top. V" S.E. side.					(rough) (12-12-88)
H.								
I.	Stone							
K.								
L.	Stone			Beech.	16"	N. 23° E.	62.	
M.	Stone.			White Oak.	24"	N. 58° E	47.	(K.P.O.)
26	Stone in Road.							
1.								
2.								
X	Stone Summit		7" on top. T" on N. side.					(rough, CS) (12-12-88)

INDEX.	CORNERS.	SIZE.	MARKS.	WITNESSES.	SIZE.	DIRECTION.	DISTANCE.	MARKS.
--------	----------	-------	--------	------------	-------	------------	-----------	--------

D. W. go to Othe Moore. S. E. go to Nelson.

D. W. Moore

MARSHALL S. DRIGGS, PRESIDENT.

F. H. DOUGLASS, GENL. AGENT.

FRED'K H. WAY, SECRETARY.



WESTERN DEPARTMENT OFFICE.

Williamsburgh City Fire Ins. Co.
New York City.

Western Department, Freeport, Illinois.
Fred. M. Gund, Manager.

J. O. ROSEBAUM,
AGENT.

WAVELAND, IND.,

Part of the West Half of the North East Quarter of the South West Quarter of Section Twenty-five (25) in Township Seventeen (17) North Range Six (6) West described as follows to wit :- Beginning at the North West corner of said North East $\frac{1}{4}$ of said South West Quarter and running thence East on the Half-section line of said section twenty-five (25), Seven (7) chains and fifty (50) links; Thence South sixteen (16) chains and thirty-six (36) links to the north line of Cemetery. Thence west on said north line seven (7) chains and fifty (50) links to the west line of said North East Quarter; Thence north on said west line sixteen (16) chains and thirty-six (36) links to the place of beginning containing twelve and twenty-seven hundredths (12.27) Acre

MARSHALL S. DRIGGS, PRESIDENT.

F. H. DOUGLASS, GENL. AGENT.

FREDK H. WAY, SECRETARY



WESTERN DEPARTMENT OFFICE.

Williamsburgh City Fire Ins. Co.

New York City.

Western Department, Freeport, Illinois.
Fred. M. Gund, Manager

J. O. ROSEBAUM,
AGENT.


WAVELAND, IND.

Part of the West half of the North East quarter
of the South West quarter of Section Twenty-
five (25) in Township Seventeen (17) North
Range Six (6) West described as follows
to wit: Beginning at the North West corner
of said North East quarter of said South
West quarter and running thence East on
the half section line of said Section twenty-
five (25) Seven (7) Chains and fifty (50) links
Thence South Sixteen (16) Chains and Thirty-
six (36) links to the North line of Cemetery
thence West on said North line Seven (7)
Chains and fifty (50) links; ~~thence~~ to the
West line of said North East quarter; thence
North on said West line Sixteen (16) Chains
and Thirty-six (36) links to the place of
the beginning containing ~~twelve and 27~~
12.27 Acres

MARSHALL S. DRIGGS, PRESIDENT.

F. H. DOUGLASS, GENL. AGENT.

FRED'K H. WAY, SECRETARY.



WESTERN DEPARTMENT OFFICE.

Williamsburgh City Fire Ins. Co.
New York City.

Western Department, Freeport, Illinois.
Fred. M. Gund, Manager.

J. O. ROSEBAUM,
AGENT.

WAVELAND, IND..

Part of the South East Quarter Of the South West Quarter of Section Twenty-five (25), Township Seventeen (17) North, Range Six (6) West. Described as follows:- Beginning at the South West corner of said South East Quarter of said South West Quarter and running thence East on the south line of said South West Quarter Seven (7) chains and Fifty (50) links; Thence North Five (5) chains and nineteen (19) links; Thence West One (1) chain and eighty-six (86) links; Thence North six (6) chains and sixty (60) links; Thence West five (5) chains and seventy-six (76) links; Thence South On the west line of said South ~~West~~^{East} Quarter of said South West Quarter eleven (11) chains and seventy-nine (79) links to the place of beginning containing seven and three-quarters ($7\frac{3}{4}$) acres.

MARSHALL S. DRIGGS, PRESIDENT.

F. H. DOUGLASS, GENL. AGENT.

FRED'K H. WAY, SECRETARY.



WESTERN DEPARTMENT OFFICE.

Williamsburgh City Fire Ins. Co.


New York City.

Western Department, Freeport, Illinois.
Fred. M. Gund, Manager.

J. O. ROSEBAUM,
AGENT.

WAVELAND, IND.,

Part of the South East quarter of the South West quarter of Section Twenty-five (25) Township Seventeen (17) North Range Six (6) West described as follows: Beginning at the South West corner of said South East quarter of said South West quarter and running thence East on the South line of said South West quarter Seven (7) Chains & fifty (50) links thence North Five (5) Chains and Nineteen (19) links; thence West One (1) Chain and Eighty-six (86) links thence North Six (6) Chains and ^{Sixty (60) links} ~~Twenty-six (26) links~~ thence West Five (5) Chains and Seventy-six (76) links thence North South on the West line of said South East quarter of said South West quarter Eleven (11) Chains and ^{Twenty nine (29) links} ~~forty-five (45) links~~ to the place of beginning, containing $7 \frac{3}{4}$ Acres



INDEX.	CORNERS.	SIZE.	MARKS.	WITNESSES.	SIZE.	DIRECTION.	DISTANCE.	MARKS.
A.				Oak	20"	N. 78° E	7.	
B.				" "	10"	S. 66° W	17.	
C.				Beech.	7"	East.	13.	
D.				" "	8"	S. 50° W.	19 1/2	
E.				W. Elm	30"	West.	7	
F.	Stone			Hickory	10"	S. 18° W	4	
G.				Elm.	24"	S. 87° W	21.	
H.	Stone			Oak.	18"	N. 10° E	28.	
I.				Red Elm.	14"	S. 85° E	16.	
K.				W. Hickory.	13"	N. 86° W	17.	
L.				Beech.	14"	S. 69° W	31.	
M.				" "	10"	N. 13° E	13.	
34.				Beech	18"	N. 87° E	34.	
1.	Stone			" "	9"	N 87° W	24.	
2.				White Oak.	36"	N. 24° E	6.	
				Beech.	71"	S. 26° W	33.	
				Beech.	9"	N 71° E	14.	
				Sycam.	8"	S. 75° W	24.	
				Sycam.	28"	S. 34° E	23.	
				" "	14"	N. 13° W	28.	

Vide "Old Record."

INDEX.	CORNERS.	SIZE.	MARKS.	WITNESSES.	SIZE.	DIRECTION.	DISTANCE.	MARKS.
3	Stone (Lime)		Pointed.	Ash Tree	2'-4"	S. 40° W.	25 l.	Stone is 12.4 l. E. of the lot, too written trees. Survey made 9/25/03 by H. H. Strum Deputy W. Harding Chainman.
4	Stone (granite Boulder)	9" x 9"	none	Sycamore Tree	3'-6"	N. 10° W.	1. ch.	
<p>Note: This stone is in open field 10 l. E. of true corner</p>								

Aug — 1910

Made survey to establish line between Oldshoe and Fullenunder
marked J-K on plot set post of K. wit by two sycamors, set stone
at J wit by { Sycamore - 6" diam. - 58° E. dia. 30 l. marked 2 inches
" - 6" " 55° E. " 73 l. " 3 "

L.B. Shick Deputy Surveyor
H.C. McCluer Assit.

Archer Tract
 NW 1/4 Sec 34 T 17N-R6W
 Nov 15 1910

26.35-



23

Section

35

Township

17

North, Range

6

West.

162

INDEX.

CORNERS.

SIZE.

MARKS.

WITNESSES.

SIZE.

DIRECTION.

DISTANCE.

MARKS.

R Stone
S Stone
T Stone
W Stone

Boulder

S 12 W

77 ⁵/₈

Line 37 N 59 ⁷/₈ E 213 ¹/₂ ch

DESCRIPTION OF PART OF THE

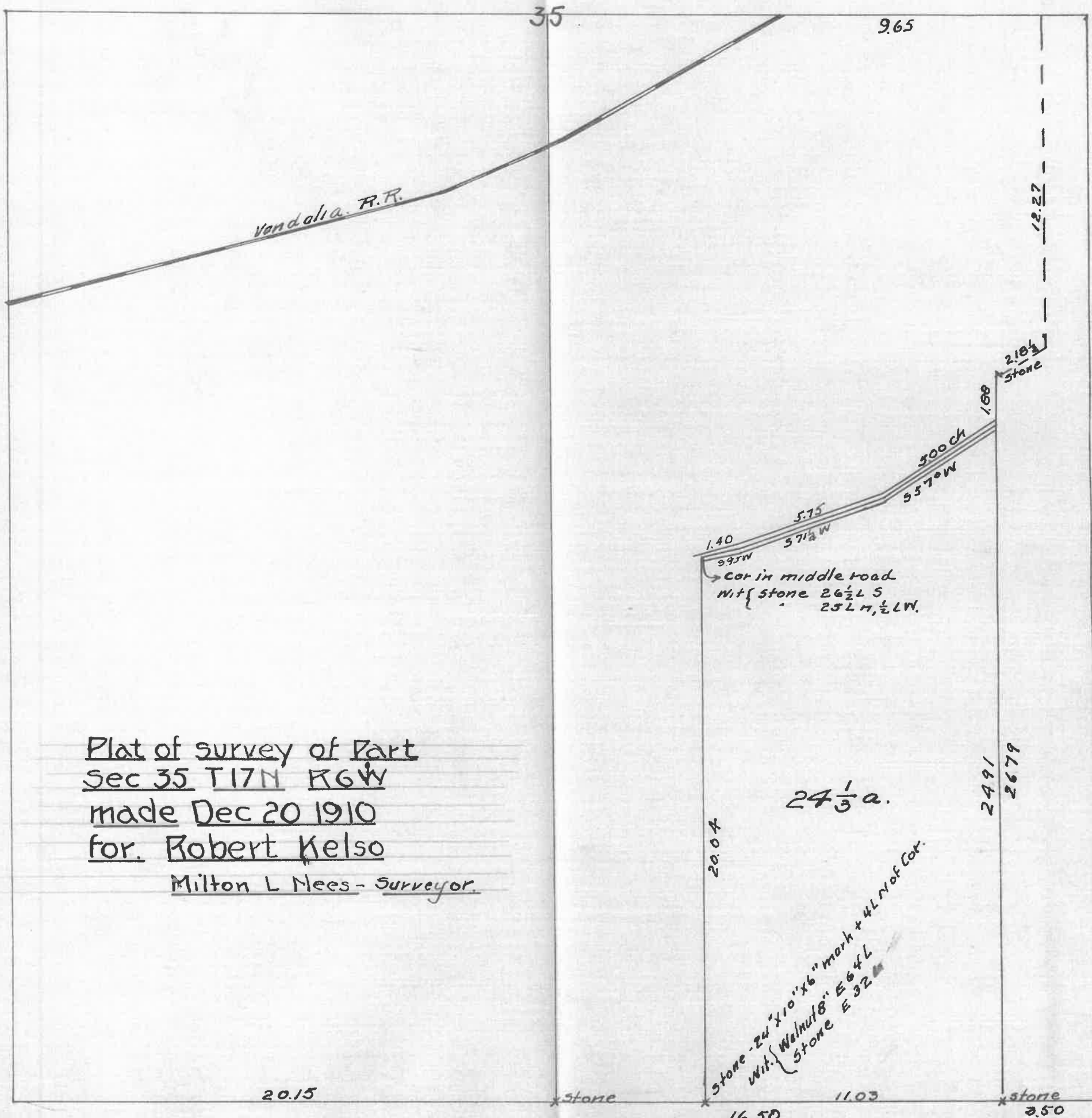
WEST HALF OF THE SOUTHEAST QUARTER

SECTION 35 TOWNSHIP 17 NORTH RANGE 6 WEST

SURVEYED DEC. 20 1910 FOR ROBERT KEISO

Part of the west half of the southeast quarter of section thirty-five (35) Township seventeen (17) north, Range six (6) west, described as follows; Beginning at a stone at a point three (3) chains and fifty (50) links west of the southeast corner of said west half, and running thence north twenty-four (24) chains and ninety-one (91) links to the middle of the County road known as the William Jarvis Road, at a point one (1) chain and eighty-eight (88) links south of a stone; Thence along the middle of said road, south fifty-seven (57) degrees west, five (5) chains Thence south seventy-one and one half (71½) degrees west along the middle of said road five (5) chains and seventy-five (75) links; Thence south seventy-five (75) degrees west one (1) chain and forty (40) links, to a point in the middle of said road, said point being witnessed by a stone south twenty-six and one half (26½) links and by a stone north twenty-five (25) links; Thence south from the above named point twenty (20) chains and four (4) links to the south line of said section thirty-five (35); Thence east along said south line eleven (11) chains and three (3) links to the place of beginning containing twenty-four and one third (24 1/3) acres

Wilton L. Nees Surveyor of Montgomery County



Plat of survey of Part
Sec 35 T17N R6W
made Dec 20 1910
for Robert Kelso
Milton L Nees - Surveyor.

Cor in middle road
 with stone $26\frac{1}{2}$ L S
 $25\frac{1}{2}$ N, $\frac{1}{2}$ LW.

Stone 24 x 10 x 6 inch mark + 4 L. of Cor.
 with Walnut 8" E 64 L
 Stone E 92

Section 36 Township 17 North, Range 6 West.

INDEX.	CORNERS.	SIZE.	MARKS.	WITNESSES.	SIZE.	DIRECTION.	DISTANCE.	MARKS.
--------	----------	-------	--------	------------	-------	------------	-----------	--------

7.	Stone							
7.	Stone							

S.E. 25th March 28th 1879. for James E and Thomas E Sullivan
 J. M. McConnell, S.

20.12



Stone

Robert Tapp

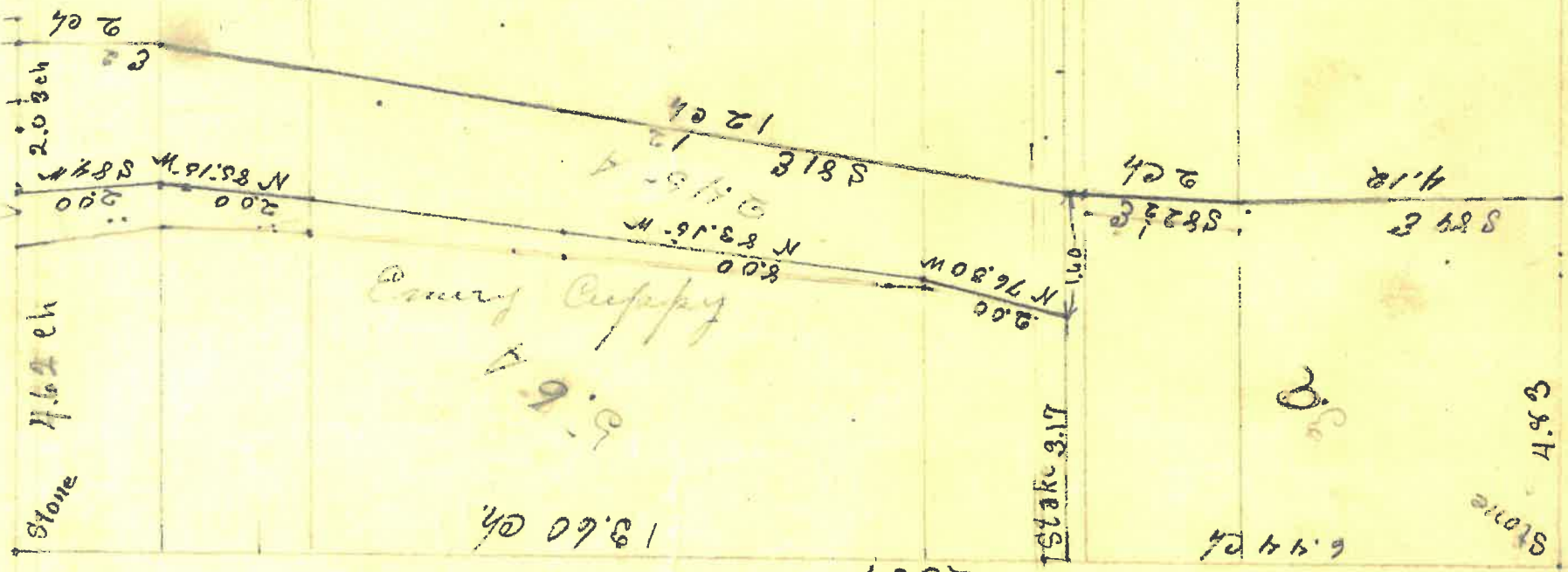
400
453
122

29.6

20.07
13.42 ch.

15.27

20.04



4.62 ch

Stone

Emery Cuspy

29.6

19.60 ch

20.04

Stake 3.17

6.44 ch

4.98

Stone

N. W. 4 - N. W. 4 Sec. 36 T. 17 N. R. 6 W.

Office Copy

NOTICE OF SURVEY.

The State of Indiana, }
County of Montgomery, } ss:

To Mary Compton:

You are hereby notified that on the twenty second (22) day of November 1909.

I will cause a survey to be made of the South East Quarter of Section Twenty Seven (27), Township Eighteen (18) North, Range Six (6) West in said County for the purpose

of establishing and perpetuating the line between the land owned by each of us in said South East quarter and marking the ends of said line by placing suitable monuments thereon

Said survey to be made by the County Surveyor of said County and State, and that Your Share of the costs of said survey will be taxed against your lands adjoining said corner or corners.

Signed

James B. Linn

Served by.....

MARSHALL S. DRIGGS, PRESIDENT

F. H. DOUGLASS, GENL. AGENT.

FREDK H. WAY, SECRETARY



WESTERN DEPARTMENT OFFICE.

Williamsburgh City Fire Ins. Co.
New York City.

Western Department, Freeport, Illinois.
Fred. M. Gund, Manager.

J. O. ROSEBAUM,
AGENT.

WAVELAND, IND..

Part of the North West quarter of the North West of Section thirty six (36) Township Seventeen (17) North, Range Six (6) West, described as follows:

Beginning at the South West corner of said North West quarter of said North West quarter and running thence East Thirteen (13) chains and sixty (60) links to a stake in the West line of the tract owned by the T.H. & L. Railway Company, thence North along said West line Three (3) chains and seventeen (17) links to the South line of Right of Way T.H. & L. Railway, thence North 76 30' West Two (2) chains thence North ~~82~~⁸³ 15' West eight (8) chains, thence North 85 15' West two (2) chains, thence South 84 West two (2) chains to the West line of said North West quarter, thence South along said West line Four (4) chains and sixty two (62) links to the place of beginning containing Five and six-tenths (5.6) acres.

The West half of the South West quarter of Section Twenty five (25) in Township Seventeen (17) North, Range Six (6) West containing Eighty (80) acres.

OFFICE OF
MILTON L. NEES
SURVEYOR
MONTGOMERY COUNTY

CRAWFORDSVILLE, IND. 190

Part of North West quarter of the North West quarter
of Section thirty-six (36) Township Seventeen
(17) North Range Six (6) West, Described as follows:
Beginning at the South West corner of said
North West quarter of said North West quarter
and running thence East Thirteen (13) Chains
and Sixty (60) links to a stake ~~in~~ in the West
line of the tract owned by the Vandalia Rail
Road Co. thence North along said West line
Three (3) Chains and Seventeen (17) links to
the South line of Right-of-way of Vandalia
Rail Road; thence North $76^{\circ} 30'$ West Two (2) Chains
thence North $83^{\circ} 15'$ West Eight (8) "
thence North $85^{\circ} 15'$ West Two (2) "
Thence South 84° West Two (2) "
the West line of said North West quarter; thence
North along said West line Four (4) Chains
& Sixty-two (62) links to the place of
beginning, containing Five (5) and Five and Six
ths (5.6) Acres

Part of the North West quarter of the
North West quarter of Section thirty-six (36)
Township Sixteen (17) North Range Six
(6) West described as follows to wit:

Beginning at the North West corner of
said North West quarter and running
thence South on the West line of said
North West quarter thirteen (13) chains and
forty-two (42) links to the North line of
the Vandalia Railroad Right-of-Way;
thence East along said Right-of-Way two (2)
chains; thence South 81° East following
said R. of W. Twelve (12) chains; thence South
~~and so~~ $82\frac{1}{2}^{\circ}$ E following said R. of W. two (2) chains
Thence South 89° East on said R. of W. Four (4)
chains and twelve (12) links to the East line of
said North West quarter of said North West quarter
thence North on said East line fifteen (15) chains
and twenty-one (21) links to the North line of said

MARSHALL S. DRIGGS, PRESIDENT.

F. H. DOUGLASS, GENL. AGENT.

FRED'K H. WAY, SECRETARY



WESTERN DEPARTMENT OFFICE

Williamsburgh City Fire Ins. Co.

New York City

Western Department, Freeport, Illinois.


Fred. M. Gund, Manager

J. O. ROSEBAUM,
AGENT.

WAVELAND, IND.

North West quarter; thence West on
said North line twenty (20) chains and
twelve (12) links to the place of beginning
containing ~~twenty-nine~~ ~~and one half~~
~~acres~~ and one half ($29\frac{1}{2}$) acres

Section 7 Township 18 North, Range 6 West.



INDEX.	CORNERS.	SIZE.	MARKS.	WITNESSES.	SIZE.	DIRECTION.	DISTANCE.	MARKS.
A.								
B.								
C.								
D.				White Oak	36"	S. 61° E	13 1/2	
E.				Iron nail	6"	N 14 1/2° E	55.	
F.								
G.								
H.								
I.								
K.								
L.								
M.								
1.				Poplar.	16"	North-	8 1/2	
1'				W. Oak.	30"	N. 88° E	39 1/2	
2.				Beech.	33"	S. 23° E	16.	
				" "	17"	N. 83° W	44.	(Buck 188)

Section

2

Township

18.

North, Range

6.

West.

192

INDEX.	CORNERS.	SIZE.	MARKS.	WITNESSES.	SIZE.	DIRECTION.	DISTANCE.	MARKS.
--------	----------	-------	--------	------------	-------	------------	-----------	--------

W.

Stone

X.

f.

W.

Beech.
 Hickory.
 Sugar
 " "
 White Oak.
 Sugar
 Beech.
 " "


6"
 12"
 12"
 8"
 26"
 8"
 16"
 14"

N. 57° E
 N 85° 3' W
 N. 21 1/2° W
 N 76 1/2° E
 S 59° W
 N 31° E
 N. 65° E
 S 63° W

11
 5-
 28.
 28.
 33.
 6.
 28.
 9 1/2

Clutch

Section 3 Township 18 North, Range E West.



INDEX.	CORNERS.	SIZE.	MARKS.	WITNESSES.	SIZE.	DIRECTION.	DISTANCE.	MARKS.
A								
B								
C	Stake.			agum Sugar.	30" 18"	West S. 7 1/2° E	35. 70.	
D								
E	Stone.							
F								
G	Stone							
H								
I	Stone							
K								
L								
M	Stone.			Buckeye	70"	N. 22 3/4° -	31 1/2	
3.	Stone.			" "	7"	S. 60 1/2° E	37.	
1.	Stake.			Buck.	12"	N. 74 1/2° W	4 1/2	
2.	Stone.			Sugar,	18"	S. 37° E	27 1/2	
				Buckeye.	10"	N. 22 3/4° E	31 1/2	
				" "	7"	S. 60° E	37 1/2	Buckeye Stake

Office copy

NOTICE OF SURVEY.

The State of Indiana, }
County of Montgomery, } ss:

To Alozo L. Brown:-

You are hereby notified that on the Twenty-second (22) day of November, 1909.
I will cause a survey to be made of the North West Quarter of Section Twenty-six
(26) Township Eighteen (18) North, Range Six (6) West, in said

County for the purpose


of establishing and perpetuating the South West Corner of the East
Half of said North West quarter

.....
Said survey to be made by the County Surveyor of said County and State, and
that Your Share of the costs of said survey will be taxed against your lands
adjoining said corner or corners.

Signed Jamies B. Edmon

Served by

Section 10 Township 18 North, Range 6 West.



INDEX.	CORNERS.	SIZE.	MARKS.	WITNESSES.	SIZE.	DIRECTION.	DISTANCE.	MARKS.
A.								
B.								
C.	Stone							
D.								
E.	Stone							
F.	Stone							
G.								
H.	Stone							
I.	Stone							
K.								
L.								
M.	Stone							
10.				Sugar	24"	N. 74° W	53.	
1.				Black	4"	N 74½ E	46.	
2.				Sugar	12"	N. 76° W	33.	
				" "	24"	N. 78° E	46.	

Office copy

NOTICE OF SURVEY.

The State of Indiana, }
County of Montgomery, } ss:

To Edward Truax, and Edward Truax, agent for John Truax, James Truax, Albert Truax, India Truax, & Thannie Truax
You are hereby notified that on the Twenty-second day of November, 1909

I will cause a survey to be made of West Half of the North West Quarter of Section Twenty Six (26) Township Eighteen (18) North, Range Six (6) West, in said County for the purpose of establishing and perpetuating the South West Corner and the South East Corner of said West Half of said North West quarter

Said survey to be made by the County Surveyor of said County and State, and that Your Share of the costs of said survey will be taxed against your lands adjoining said corner or corners.

Signed James B. Edmore

Served by _____

Office copy

NOTICE OF SURVEY.

The State of Indiana, }
County of Montgomery, } ss:

To James Allen:-

You are hereby notified that on The Twenty-second (22) day of November, 1909
I will cause a survey to be made of the East Half of the South West Quarter of Section Twenty Six (26) Township Eighteen (18) North, Range Six (6) West, in said County for the purpose of establishing and perpetuating the South East Corner of said South West quarter

Said survey to be made by the County Surveyor of said County and State, and that Your Share of the costs of said survey will be taxed against your lands adjoining said corner or corners.

Signed James B. Edmore

Served by _____

Office Copy

NOTICE OF SURVEY.

The State of Indiana, }
County of Montgomery, } ss:

To John Truax, James Truax, Albert Truax, Judie Truax and Fannie Truax,
Each of You are hereby notified that on the Twenty-second (22) day of November, 1909.

I will cause a survey to be made of the West Half of the North West quarter of Section Twenty Six (26), Township Eighteen (18) North, Range Six (6) West, in said County for the purpose of establishing and perpetuating the South West Corner and the South East Corner of said West Half of said North West quarter.

Said survey to be made by the County Surveyor of said County and State, and that Your Share of the costs of said survey will be taxed against your lands adjoining said corner or corners.

Signed James B. Elmore

Served by.....

Office Copy

NOTICE OF SURVEY.

The State of Indiana, }
County of Montgomery, } ss:

To Mrs. Elizabeth ~~Truax~~ Myers

You are hereby notified that on the Twenty Second (22) day of November, 1909,
I will cause a survey to be made of the North East Quarter of Section Twenty Seven (27), Township Eighteen (18) North, Range Six (6) West, in said County for the purpose of establishing and perpetuating the South East Corner of said North East quarter.

Said survey to be made by the County Surveyor of said County and State, and that Your Share of the costs of said survey will be taxed against your lands adjoining said corner or corners.


Signed James B. Elmore

Served by.....

INDEX.	CORNERS.	SIZE.	MARKS.	WITNESSES.	SIZE.	DIRECTION.	DISTANCE.	MARKS.
a.				B. Oak.	30"	N 93 1/2° E	24 1/2	
b.				White Oak	24"	S. 12 1/2° W	28 1/2	(Buckley)
x.	Stone	8"						
y.	Stone	12"		Stone w. Walnut	4"	n. N 54° E	25 1/2 35	(Harding, 1900)

Surveyed 20 acres out of south end of W 1/2 NE 4 for Andrew Harmon and Adam Guntle, Guardian of Frank Smith. Parties present and consenting. Chairmen Andrew Harmon + myself -
 August 21. 1900 -
 Chas Harding, Dep. S. M. Co -


Section 11 Township 18 North, Range 6 West.



INDEX.	CORNERS.	SIZE.	MARKS.	WITNESSES.	SIZE.	DIRECTION.	DISTANCE.	MARKS.
A.	Stone			Original				
B.								
C.								
D.								
E.								
F.								
G.	Stone							
H.	Stone							
I.	Stone.			Original elm standing 11-7-1898				
K.	Stone			Black Oak.	12"	S. 81° W	10.	
L.				" " "	8"	N. 84° E	23.	
M.	Stone			Original				
11.	Stone			Beech.	10"	N. 78° E	28.	
1.	Stone.			" "	4"	N. 69° W	82	
2.	Stone			Beech.	11"	N. 86 1/2° W	38	
				Sugar.	13"	N. 3 1/2° E	8 1/2	
				W. Elm.	12"	S. 2° W	41 3/4	

INDEX.	CORNERS.	SIZE.	MARKS.	WITNESSES.	SIZE.	DIRECTION.	DISTANCE.	MARKS.
x,				ash.	10"	N. 45° W	9	
				" "	8"	S 46° E	20 1/2	
f				ash.	20"	S 32° W	7.	
				" "	4"	N. 65° E	15.	Let's take 'em 'til.

N.W. qr for Thomas Heron. also N.W. qr of S.W. qr the same. S.W. qr of S.W. qr for Ogden Hughes. E 1/2 of S.W. qr and W 1/2 of S.E. qr for J.D. Gray. E 1/2 of N.E. qr for Kaji Heine.




INDEX.	CORNERS.	SIZE.	MARKS.	WITNESSES.	SIZE.	DIRECTION.	DISTANCE.	MARKS.
--------	----------	-------	--------	------------	-------	------------	-----------	--------

A.								
B.								
C.								
D.								
E.	Stone			Sugar tree (spade tree) Silver poplar	10" 30"	N. 76° E. N. 12° E.	94 lbs. of rock marked 13 9/2 " of beaver shell tree.	
F.								
G.	Iron Pipe							
H.								
I.	STONE							
K.								
L.	Stone							
M.								
12.								
1.								
2.								

Line from G to L is one straight line

Section 13 Township 78 North, Range 6 West.



1287
14.34

INDEX.	CORNERS.	SIZE.	MARKS.	WITNESSES.	SIZE.	DIRECTION.	DISTANCE.	MARKS.
A.								
B.								
C.	Stone							
D.								
E.	iron pin or gas pipe tile around it.							
F.	Stone							
G.	Stone							
H.				Poplar	30"	N 60° E	33.	
I.				" "	26"	N. 44° W	48.	
K.				Beech.	18"	S. 54 1/2° W	35.	
L.	Stone	Set by stump of original Walnut tree		Sample.	10"	S 40° E	39.	
M.				elm.	20"	N. 85° W	18 1/2	
13.				8 in Walnut	12"	S. 32 1/2° E	1.	
1.				8 in chest	14"	N 5° E	46"	
2.				" "	12"	S 34 1/2° W	78 1/2	6-4-1896 Meyersdorf
				White Oak.	20"	S 44 1/2° W	43 1/2	
				Beech.	18"	N. 25° W	15.	
				" "	14"	S. 70° E	24.	
				" "	18"	S. 3 1/2° E	24.	
				" "	14"	S. 72° W	33.	(Buck Co.)

INDEX. CORNERS. SIZE. MARKS. WITNESSES. SIZE. DIRECTION. DISTANCE. MARKS.

March 6th 1867.

E₂ of D. W. gr. to Nat Edmore. E₁ of J. W. gr. and E₂ of
 D. W. gr. to William Gilkey. D₂ of D. W. gr. to H. R. Condit.

James A. Harding

Oct 1872.

D. W. gr. to Wm. F. Smith.

Dec 21-1903


I made a survey of 1 acre out of the N.E. cor of Sec 13 as follows:
 beginning at an Iron pin at E. thence west 12.649 rods drove iron pin

" South 12.649 " " 1" gas pipe
 " East 12.649 " " iron pin

- x Iron pin
- y 1" " pipe
- z Iron pin

James A. Harding
 County Surveyor

Section 14 Township 18 North, Range 6 West.



INDEX.	CORNERS.	SIZE.	MARKS.	WITNESSES.	SIZE.	DIRECTION.	DISTANCE.	MARKS.
A.								
B.	Stone							
C.	Stone			Original elms standing	11-7-1898			
D.	Stone							
E.	Stone							
F.	Stone			Original.				
G.	Stone							
H.								
I.								
K.								
L.								
M.								
14.	Stone			Gliffory. Doywood	12" 3"	S. 26° W N. 72° E	17. 36.	
1.								
2.	Stone			Muple. Oak.	10" 8"	S. 61° E N. 34½° E	7. 37L	

Section 14

Township 18

North, Range 6

West.

252

INDEX.	CORNERS.	SIZE.	MARKS.	WITNESSES.	SIZE.	DIRECTION.	DISTANCE.	MARKS.
7. 7.	Stone in Road			Maple " "	8" 12"	S. 47° W S. 75° W	29. 43.	L Buck's
N.E. cor surveyed by John Gilliland. 1837 for J. D. Gony,								

MARSHALL S. DRIGGS, PRESIDENT.

F. H. DOUGLASS, GENL. AGENT.

FRED'K H. WAY, SECRETARY.



WESTERN DEPARTMENT OFFICE.

Williamsburgh City Fire Ins. Co.
New York City.

Western Department, Freeport, Illinois.
Fred. M. Gund, Manager.

J. O. ROSEBAUM,
AGENT.

WAVELAND, IND..

*The West half of the South West
Quarter of Section Twenty-five (25)
in Township Seventeen North Range
Six 6 West. Containing Eighty (80) Acres.*

MARSHALL S. DRIGGS, PRESIDENT.

F. H. DOUGLASS, GENL AGENT.

FRED'K H. WAY, SECRETARY



WESTERN DEPARTMENT OFFICE.

Williamsburgh City Fire Ins. Co.
New York City.


Western Department, Freeport, Illinois.
Fred. M. Gund, Manager.

J. O. ROSEBAUM,
AGENT.

WAVELAND, IND.,

*The West half of the South West
Quarter of Section Twenty-five (25)
in Township Seventeen North Range
Six 6 West. Containing Eighty (80) Acres.*


Section 27 Township 19 North, Range 5 West.



INDEX.	CORNERS.	SIZE.	MARKS.	WITNESSES.	SIZE.	DIRECTION.	DISTANCE.	MARKS.
A				Hickory	14"	N. 17° W	14.	
B				" "	12"	S. 82° E.	40.	
C								
D				Ash.	20"	N. 15° E	34.	
E				Black Oak	35"	S. 62° W	33.	
F								
G								
H								
I								
J								
K								
L								
M								
N								
O								
P				Sugar	18"	S. 26 1/2° E	169	
				" "	30"	N. 66° W	39.	(Back of S.)

Aug 20th 1857.

Section 28 Township 19 North, Range 5 West.



INDEX.	CORNERS.	SIZE.	MARKS.	WITNESSES.	SIZE.	DIRECTION.	DISTANCE.	MARKS.
A.	Stone							
B.								
C.	Stone							
D.	Stone							
E.	Stake							
F.	Stone							
G.								
H.	Stone							
I.	Stone		+	Stone Sugars.	18"	North	23 3/4 lks	
K.				" "	23"	N. 18° E. S. 28° E.	17. 16.	
L.								
M.								
28.	Stone ?			this stone is 6 lks East of a tree line from C to I				
1.	Stone			Hickory elm.	24" 20"	4-11-1898 N. 76° E. S. 76° W.	19. 28.	
2.				Ironwood, White Oak.	4" 4"	S. 29° W N. 18° E.	22. 17.	(Buck.)

Section

Township

North, Range

West.

INDEX.	CORNERS.	SIZE.	MARKS.	WITNESSES.	SIZE.	DIRECTION.	DISTANCE.	MARKS.
--------	----------	-------	--------	------------	-------	------------	-----------	--------

4-11-1898.

Due notice having been given to all interested parties & established and perpetuated the corner at I


I	Stone	+	Stone	North	23 3/4	40	+	W. L. Wells & H. E. Wynkoop. chainmen sworn-
								Harvey E. Wynkoop. C. S.

Section 29 Township 19 North, Range 5 West.

INDEX.	CORNERS.	SIZE.	MARKS.	WITNESSES.	SIZE.	DIRECTION.	DISTANCE.	MARKS.
--------	----------	-------	--------	------------	-------	------------	-----------	--------


N.W. qrs for Obe Switzer N.W. qrs for Ellis Moore.
 S.E. qrs for Heath and Steel, E.S. for Mr Heath and Wm Thomas
 Steele. Plats filed for Switzer Heath Moore and Steel.
G. J. Smith

Section 30 Township 19 North, Range 5 West.



INDEX.	CORNERS.	SIZE.	MARKS.	WITNESSES.	SIZE.	DIRECTION.	DISTANCE.	MARKS.
A.								
B.								
C.	Stone	sand stone 10x8x24	+	Stone		West	30-	
D.	Stone							
E.	Stone							
F.								
G.								
H.				Beech- Hickory	24" 18"	Great S. 63° E	26. 18.	
I.	Stone	Stone on top of true stone		White Walnut- Hickory	9" 1"	East Great.	10. 19.	
K.								
L.								
M.								
30.	Stone	Stone on top of true stone		Beech " " Buckeye Walnut.	18" 14" 12" 14"	great- N. 8° E. N. 52° E. S. 72° W	22. 24. 14. 6.	(Back 1/2)

Section 37 Township 19 North, Range 5 West.




INDEX.	CORNERS.	SIZE.	MARKS.	WITNESSES.	SIZE.	DIRECTION.	DISTANCE.	MARKS.
A.								
B.				Beech.	4"	S. 85° E.	10.	
C.	Stone			Hickory.	4"	Quartz	19.	
D.	Stone			Ang. Whit.	15"	S. 80° E.	9 1/2	
E.				Hickory.	20"	N. 78° W.	83.	
F.				Beech.				
G.								
H.								
I.								
K.								
L.				Red Oak	24"	N. 23° W.	4.	
M.				Burnt Oak.	18"	S. 43° E.	36.	
31.	Stone			Elm.	13.0	N. 85° E.	11.	
1.				Beech.	17"	S. 46° W.	27 1/2	
2.	Stone			Beech.	12"	South.	2.	
4.	Stone			Poplar.	20"	N. 29° E.	21.	
				Walnut.	50"	S. 11° W.	20.	
					4"	N. 83° W.	10.	(Back of S.)

Section 31 Township 19 North, Range 5 West.

INDEX.	CORNERS.	SIZE.	MARKS.	WITNESSES.	SIZE.	DIRECTION.	DISTANCE.	MARKS.
<p>December 25th & 26th 1835. N.E. cor of N.E. for Dennis Bull. S.W. cor for Elijah Hall. N.W. cor of N.E. for Thomas Miller. N.E. of N.W. for Nathaniel B. Hough and E.S. for D. C. Eaton. Plats filed for Ely Hall and Miller A. H. H. Co.</p>								

Section 32 Township 19 North, Range 5 West.



INDEX.	CORNERS.	SIZE.	MARKS.	WITNESSES.	SIZE.	DIRECTION.	DISTANCE.	MARKS.
A.								
B.								
C.								
D.								
E.								
F.								
G.								
H.				Lynon Red Oak	9" 24"	S. 89° E N. 9° E	27. 28.	
I.								
K.				Black Oak.	20"	N. 83° W	39 1/2	
L.				Hickory.	12"	N. 12° E.	35.	
M.				Sugar.	12"	N. 74° E.	8.	
N.				" "	14"	S. 56° W	21.	
O.				B. Oak	12"	N. 63° W	29.	
P.				" "	4"	S. 12° E.	26.	
Q.				" "	13"	S. 12° E.	14 1/2	
R.				Lynon.	18"	N. 27° E.	16 1/2	
S.				Sugar	15"	S. 60° E	8.	
T.				Oak	28"	N. 27° W.	24.	

Section 32 Township 19 North, Range 5 West.


INDEX.	CORNERS.	SIZE.	MARKS.	WITNESSES.	SIZE.	DIRECTION.	DISTANCE.	MARKS.
7.	Stone.			Elm	3"	S. 26° E	18.	
1.	Stone.			White Oak	36"	S. 3° E	15.	
2.	Stone in field.					S. 80 1/2° W	62	
7.	Stone.							Rock.
8.	Stone.							

W. P. of Sec. 32, T. 19 N. R. 5 W. for M. Chittler.
 N. E. cor for Thomas Boyd, E. S. of N. E. cor for J. A. Cooby. N. S. cor for
 John Donaldson. E. S. of N. W. cor for Krumm, and N. S. cor for Dennis Bull.
 Platta filed.

☞ Vide "Old Record"

W. H. C. S.

Section 33 Township 79 North, Range 5 West.



INDEX.	CORNERS.	SIZE.	MARKS.	WITNESSES.	SIZE.	DIRECTION.	DISTANCE.	MARKS.
A.	Stone							
B.								
C.	Stone		+	Stone		North	23 3/4 lks	+
D.								
E.								
F.								
G.								
H.				White Glickory Buck eye	2" 12"	N. 37° W S. 30 1/2° W	15 1/2 20.	
I.								
K.								
L.	I Row PW			Iron. Pin in grave yard.				
M.								
33.								
1.				Sugar	24"	N. 10 E	48.	
2.				"	26"	S. 26 E	19.	
3.				Oak	30"	S. 16 E	21.	
4.				White Glickory	6"	N. 33° W	31.	
5.				Buck eye	6"	N. 87° W	18 1/2	
H					12"	S. 10 1/2° W	32.	(Buck, E.S.)

Section

Township

North, Range

West.

INDEX.	CORNERS.	SIZE.	MARKS.	WITNESSES.	SIZE.	DIRECTION.	DISTANCE.	MARKS.
--------	----------	-------	--------	------------	-------	------------	-----------	--------

March 18 1909.

Survey made in SW⁴ of sec 33 T18N R5W To set off 37½ acres of N end. W² SW⁴

Est. corners as follows.

on line between M and L. set stone 18.55½ chains south of M. Marked w on plat. Stone 12"x8"x16" pointed. boulder. wit. by pointed boulder. S45E 35½ Links

on line between B and K set ~~stone~~^{stake} 18.55½ chains south of B (Marked on plat) wit by 2 stones on South 25 links one North 25 links

L. B. Shick
Deputy.

Milton L. Nees
Surveyor Mont. Co

Section 34 Township 19 North, Range 5 West.

INDEX.	CORNERS.	SIZE.	MARKS.	WITNESSES.	SIZE.	DIRECTION.	DISTANCE.	MARKS.
1	State			Sugar " " " N. side of corner	30" 20"	N. 263 E N. 12 W	23. 39.	(Back 25)
2	"							
3	"							
4	"							
5	"							
6	"							
7	"			Wet by Cement Curb - 28' 6" to west wall } S. end - 32' 10" E. wall }				
	<p>Jan 18 08 - Surveyed for Douglas Demore - W. H. ... H. C. ... Deputy. Sent.</p>							

Section 35 Township 19 North, Range 5 West.

INDEX.	CORNERS.	SIZE.	MARKS.	WITNESSES.	SIZE.	DIRECTION.	DISTANCE.	MARKS.
b.				Sugar	14"	S. 70° E.	14.	
c.				Iron nail.	2"	S. 41 1/2° W	52.	
x.	stake in marsh			White Oak.	20"	N. 65° W	6.	
y.	stake			Blackberry.	12"	N. 54° E	18 1/2.	
				Walnut	4"	N. 20° E.	58.	
				Buckeye.	6"	N. 79 1/2° W	50.	(Buck. CS)

January 21st 1859.

W³ of W. Co. gr to Enos Cope. 13 1/2 acres of
 W side of E 1/2 of N. W. gr Elm Mount and balance of said lot
 1/2 N. W. gr and 30 acres of W End E 1/2 N. W. gr to G. W. Payne.
 W. C. Cope

Section 36 Township 19 North, Range 5 West.

INDEX.	CORNERS.	SIZE.	MARKS.	WITNESSES.	SIZE.	DIRECTION.	DISTANCE.	MARKS.
--------	----------	-------	--------	------------	-------	------------	-----------	--------

E $\frac{1}{2}$ of N. W. q $\frac{1}{4}$ and N $\frac{1}{2}$ of E $\frac{1}{2}$ q $\frac{1}{4}$ for G. Miller N $\frac{1}{2}$ of
 N. W. q $\frac{1}{4}$ Mount. E $\frac{1}{2}$ of N. E. q $\frac{1}{4}$ for H. D. Humphrey. and 30 $\frac{1}{100}$ line.
 N. W. of E $\frac{1}{2}$ of N. W. all for G. Miller.

L. Ketchum C. J.