

**SURVEYOR'S RECORD  
BOOK**


**Montgomery County  
Indiana**

**No 2**

**T18N – R3W**

**WALNUT**

Section 1 Township 18<sup>n</sup> North, Range 3 West.



INDEX.	CORNERS.	SIZE.	MARKS.	WITNESSES.	SIZE.	DIRECTION.	DISTANCE.	MARKS.
A.								
B.								
C.				Ash	12	N. 72° E	21.	
D.				Oak	40	N. 89. 9/10	48.	
E.				B. Postmark	36	S. 37. 9/10	12.	
F.				Black eye.	14.	N. 70. E	14.	
G.	Stone			Log	16.	S. 72. E	36.	
H.	Home			Beech.		S. 21. W.	21.	
I.	Stone							
K.				C. Ash.	8	S. 87. E	9	
L.	Stone			Hickory	20	S. 43 3/4 W.	28.	
M.								
1								
1'				Hickory	26	Cr. 35° E.	17.	
2.				Beech	18	S. 4° W.	37.	
2.				Beech	18	N. 64. E	14.	
S	Stone			" "	14.	N. 70 W.	13.	

Section

Township

North, Range

West.

INDEX.	CORNERS.	SIZE.	MARKS.	WITNESSES.	SIZE.	DIRECTION.	DISTANCE.	MARKS.
--------	----------	-------	--------	------------	-------	------------	-----------	--------

R.  
O  
P  
Q.

Stone.

Hickory.  
Beech.  
Ash.  
W. Hickory  
Beech.  
Hickory.

24.	S. 88 1/2 E	24.
20.	N. 88 W	36.
14.	N. 77 1/2 W.	18.
16.	S. 74 E.	24.
18	N. 65 1/2 W.	28.
18	S. 18 E.	31.

November 1<sup>st</sup> 1882.

E 1/2 of the N.W. and W 1/2 of N.E. gr. for Henry Miller & E 1/2 of N.E. gr. for Wm. Ordington.


This Plat filed October 6<sup>th</sup> 1884.

W 1/2 of S.W. gr of the N.W. gr to Joseph the Buck, also the S.W. gr the same. E 1/2 of the S.W. gr of N.W. gr and E 1/2 of the N.W. gr of S.W. gr to Henry Miller. S.W. gr of the S.W. gr George Bowman.

Richard.



Section 2. Township 18 North, Range 3 West.



INDEX.	CORNERS.	SIZE.	MARKS.	WITNESSES.	SIZE.	DIRECTION.	DISTANCE.	MARKS.
A.								
B.								
C.				Beech.	12	S. 42. E	14	
D.				" "	10.	N. 63. W.	47.	
E.	Stone			Sugar	16.	N. 84. W.	31	
F.	Stone			Beech.	16.	S. 12. E	45.	
G.	Stone							
H.	Stone			Beech	10	N. 70 1/2 E	5-	
I.				" "	20	N. 23 1/2 W.	30	
K.	Stone.			Sugar	24	S. 79. E.	26 1/2	
L.	Stone			Beech.	20	S. 56. W.	82 1/2	
M.								
Q	Stone			Buck eye.	5	N. 45. W.	28 1/2	
I	Stone			W. Oak	4.	S. 31. E.	19.	
Q'	Stone	hackberry 22 N 21 E 22.60		Ash	20.	S. 37 1/2 W.	17.	
				Black Walnut.	42.	N. 48 E.	54.	



Section 2 Township 18 North, Range 3 West.

INDEX.	CORNERS.	SIZE.	MARKS.	WITNESSES.	SIZE.	DIRECTION.	DISTANCE.	MARKS.
O.				Sycamore	12	S. 1-6 3/4 E.	38	
P.				Red Oak.	12	N. 22 1/2 E.	36 1/2	
R.	Stone			Maple	15	N. 43 1/2 W.	5-1 1/2	
				Asp.	10	S. 13 E.	18 1/2	{Buck CS}
Line from G to L is one straight line								
D	Stone	4" x 4"		stone	4" x 4"	W. 10 1/2	10 l.	} 4 1/2 hrum, Deoty C.S. Nov. 5 1903.
T	Stone	4" x 4"		stone	4" x 4"	W. 20 1/2	20 l.	
Z	Stone (old one)	4" x 4"			2" x 4"	N. 50	50 l.	

MAY 24, 1977

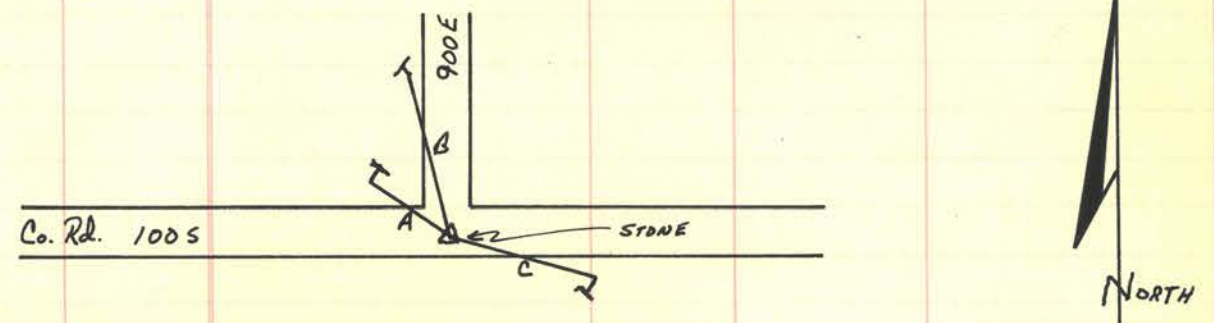
WHILE SEARCHING FOR SECTION STONES AND MARKERS FOUND THE SW COR "L" STONE IS 0.5' BELOW ROAD SURFACE LOCATED BY: LARRY FISHER RANDY RIPPY SCOT YOUNT

JUNE 27, 1977

PROCEEDED TO MONUMENT SW COR "L" FOUND 5/29/77


\* NOTE: MONUMENT WITNESSES ARE STEEL FENCE POSTS SET IN CONCRETE WITH A TRIANGULAR SIGN BOLTED ON THE TOP WHICH READS: "SURVEY MARKER - DO NOT DISTURB - FOR INFORMATION CONTACT MONTGOMERY COUNTY SURVEY" ALL MEASUREMENTS ARE FROM THE EDGE OF THE "T"

- A 35.03'
- B 59.56'
- C 37.05'



MONUMENTED BY: RUSSELL NELSON 1<sup>ST</sup> DEPT M.R.S. SCOT YOUNT

Section 3. Township 18. North, Range 3. West.



INDEX.	CORNERS.	SIZE.	MARKS.	WITNESSES.	SIZE.	DIRECTION.	DISTANCE.	MARKS.
A.								
B.								
C.				Beech	15.	S. 78° E	14.	
D.				Sugar	12.	N. 26° W	17.	
E.								
F.								
G.	STONE			STEEL PENCE POST IN CONCRETE		} SEE 6/27/77 ENTRY		
H.				" " " " "				
I.								
K.								
L.								
M.				Hickory	6.	North	2.	
3				Ironwood	5.	S. 20° E	2.	
1				B. Oak	36.	N. 86° W.	24.	
2.				Sugar	14.	S. 26° E.	12.	
				B. Oak	16.	S. 78° W.	21.	
				W. Oak	26.	N. 41° E.	21.	



INDEX.	CORNERS.	SIZE.	MARKS.	WITNESSES.	SIZE.	DIRECTION.	DISTANCE.	MARKS.
N				Walnut	15.	S. 30° E.	48.	
P.				Sycamore Red Oak.	12. 12.	S. 46 3/4° E N. 22 1/2° E.	38. 36 1/2.	

Buck C.S.

☞ Vide "Old Record"

MAY 24, 1977


WHILE SEARCHING FOR ALL SECTION STONES & MARKERS FOUND SE COR "G"  
STONE WAS IN APPROX. MIDDLE OF T ROADS 0.5' UNDER ROAD SURFACE.

JUNE 27, 1977

MONUMENTED STONE "G" FOUND 5/24/77 - FOR ALL DATA AND  
DRAWING - SEE SEC. 2 T 18 N R 3 W

Russell P. Nelson  
1<sup>ST</sup> DEPUTY MONTGOMERY Co. SURVEYOR


Section 4 Township 18 North, Range 3 West.



INDEX.	CORNERS.	SIZE.	MARKS.	WITNESSES.	SIZE.	DIRECTION.	DISTANCE.	MARKS.
A.								
B.								
C.								
D.	Stone			Black Oak. Copper nail	20 30	S. 22 1/2 W. N. 21. E.	20. 25.	
E.	Stone original			Sugar Oak	20 4.	N. 61 W. N. 9 W.	34. 33.	
F.	Stone.			Bush Sugar	18 17	N. 64 W. N. 76 E.	27. 39.	
G.								
H.				Poplar Iron nail	30 3	N. 18 E. S. 49 E.	30 10.	
I.								
K.								
L.								
M.								
4.				Sugar	18.	N 86 W.	36	
7.				B. Oak Ash	26. 4	S. 15. E. N. 15. E.	9. 14.	
2.	Stone			Poplar W. Oak.	18 18	S. 7 E. N. 12 E.	16. 16.	



## Section 4 Township 18. North, Range 3. West.

INDEX.	CORNERS.	SIZE.	MARKS.	WITNESSES.	SIZE.	DIRECTION.	DISTANCE.	MARKS.
	<p>November 20<sup>th</sup> 1834.</p> <p>W<sup>1</sup>/<sub>2</sub> of N.W. qr for Joseph Cordway., E<sup>1</sup>/<sub>2</sub> for Joseph Alley. and W<sup>1</sup>/<sub>2</sub> of N.E. qr, E<sup>1</sup>/<sub>2</sub> for Aubrey Jones. S.W. qr for Gunkle. E<sup>1</sup>/<sub>2</sub> of S.E. qr for Daniel Buchanan.</p> <p>W<sup>1</sup>/<sub>2</sub> of John Dunlap. heirs W<sup>1</sup>/<sub>2</sub> Ymch &amp; —</p> <p>Plats filed for Cordway. Alley. Buchanan. Dunlap. heirs Gunkle.</p> <p>{Ketchum C.S.}</p> <p> (vide "Old Record".)</p>							





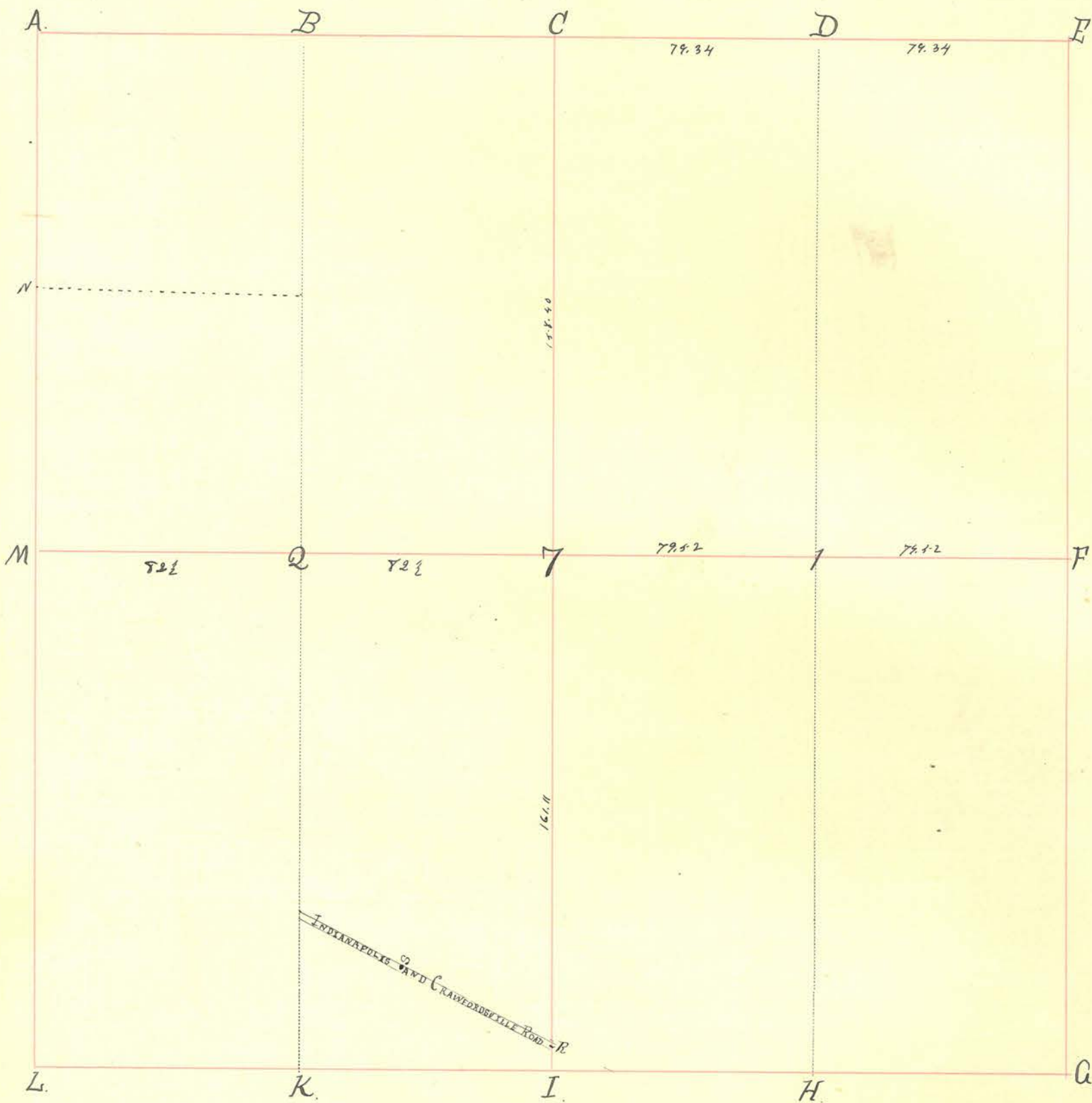
Section 5 Township 18. North, Range 3. West.

INDEX.	CORNERS.	SIZE.	MARKS.	WITNESSES.	SIZE.	DIRECTION.	DISTANCE.	MARKS.
O P.				P. Oak G. Oak. Sugar	24 12 4	S. 23 1/2 W N. 9. W S. 70. E.	7 28 1/2 5-4	
				Recorded July 3 <sup>rd</sup> 1860. Buck C.S. [initials] (See "Old Record.")				





Section 7 Township 18 North, Range 3 West.



INDEX.	CORNERS.	SIZE.	MARKS.	WITNESSES.	SIZE.	DIRECTION.	DISTANCE.	MARKS.
A.								
B.				W. Oak.	7	N. 27° W.	10.	
C.				Sugar.	12	N. 47° E.	16.	
D.								
E.				Sharp	4	N. 48 1/2° W.	4 1/2	
F.				Hickory, white.	5	S. 46° E.	16.	
G.	STONE			STEEL FENCE POST IN CONCRETE		SEE 6/28/77 ENTRY		
H.				" " " " " "				
I.	Stone			Stone.		N. 61° E.	12.	
K.								
L.								
M.								
7.	Stake			Sugar.	18.	N. 66 1/2° E.	4 1/2	
1.				Oak, white.	18.	S. 32 1/2° W.	17.	
2.	Stake.			Sugar.	24.	S. 60 1/2° E.	16.	
N.	Stone.			Beech.	20.	N 70° E.	16.	
				S. Aspen				
				Hickory	15.			

INDEX. CORNERS. SIZE. MARKS. WITNESSES. SIZE. DIRECTION. DISTANCE. MARKS.

April 21<sup>st</sup> 1845.

Surveyed the N.E. qr. the E $\frac{1}{2}$  belonging to John Young. the W $\frac{1}{2}$  to Proctor and 12 acre of the S.W. corner of the W of the S.E. qr for W<sup>2005</sup>. Remainder. A end of S $\frac{1}{2}$  of S.W. qr. to Burk.

(Sketch C.S.)

(Vide "Old Record", complicated)

R Stone  
S Stone

MAY 16, 1977

WHILE SEARCHING FOR ALL SECTION ~~CORNERS~~ STONES & MARKERS FOUND SE COR "G" STONE IS APPROX. 0.6' UNDER ROAD SURFACE IN APPROX. CENTER OF CROSS-ROADS.

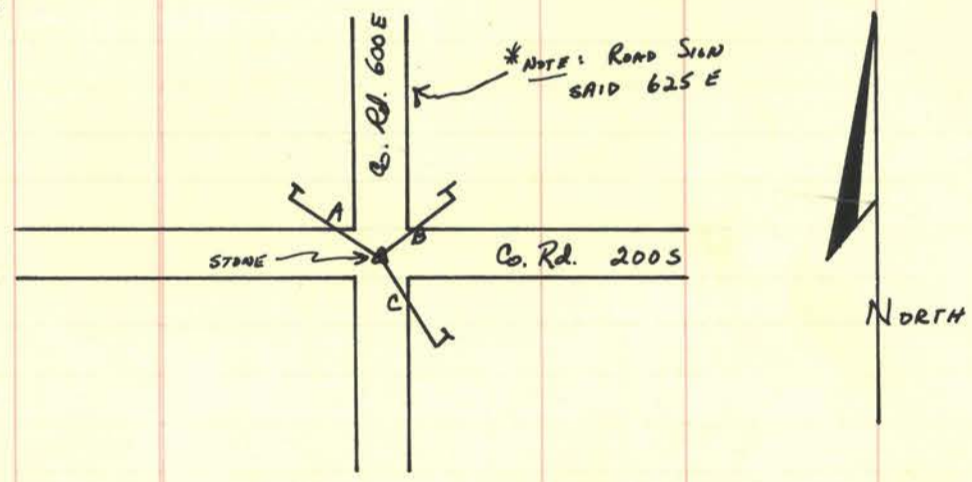
FOUND BY: LARRY FISHER  
RANDY RIPPY  
SCOT YOUNT

JUNE 28, 1977

MONUMENTED SAID SE COR "G" FOUND 5/16/77 WITH STEEL FENCE POSTS SET IN CONCRETE.

\* NOTE: MONUMENT WITNESSES ARE STEEL FENCE POSTS SET IN CONCRETE WITH A TRIANGULAR SIGN BOLTED AT TOP WHICH READS "SURVEY MARKER - DO NOT DISTURB - FOR INFORMATION CONTACT MONTGOMERY COUNTY SURVEYORS OFFICE" ALL MEASUREMENTS ARE FROM EDGE OF "T"

A 56.93'  
B 25.90'  
C 28.25'




MARCH 13, 1981:

WITNESS POINT "A" SIGN POST HAS BEEN CLIPPED OFF AT GROUND LEVEL. CONCRETE WITH REMAINDER OF POST IS STILL PRESENT.



Section 8 Township 18 North, Range 3 West.



INDEX.	CORNERS.	SIZE.	MARKS.	WITNESSES.	SIZE.	DIRECTION.	DISTANCE.	MARKS.
A.				Red Elm	9	S. 3.2W	14	
B.				White Walnut	15	N. 48.2 E	19	
C.				Beech.	16	N. 3.2 E	20	
D.				" "	12	S. 22.2 W	41	
E.								
F.								
G.								
H.				Beech.	16	N. 51.2 E	8	
I.				" "	20	S. 67.2 E	34	
K.								
L.	STONE			STEEL POST SET IN CONCRETE		SEE 5/16/77 ENTRY →		
M.				" "				
N.				Beech.	18	S. 1.2 E	21	
O.				Pb. Oak	10	S. 88.2 W	34	
P.				Beech.	16	N. 3.2 E	20	
Q.				" "	12	S. 22.2 W	41	
R.				Red Oak	40	N. 22.2 E	9	
S.				Beech.	15	S. 2.2 E	25	


{Buck}

INDEX.	CORNERS.	SIZE.	MARKS.	WITNESSES.	SIZE.	DIRECTION.	DISTANCE.	MARKS.
	MAY 16, 1977							
	WHILE SEARCHING FOR SECTION STONES + MARKERS FOUND SW COR "L"	STONE IS 0.6'	BELOW ROAD SURFACE					
	FOR DIAGRAM, MEASUREMENTS, + MONUMENT LOCATIONS SEE SEC 7 TWP 18 N							
	RANGE 3 W							
	"L" MONUMENTED - 6/28/77							

Russell R. W. W.  
1<sup>ST</sup> DEPUTY MONT. CO. SHERIFF



Section 9 Township 18 North, Range 3 West.



INDEX.	CORNERS.	SIZE.	MARKS.	WITNESSES.	SIZE.	DIRECTION.	DISTANCE.	MARKS.
A.								
B.				Beech, Black Walnut.	14 30	S. 33°. E. N. 19°. W.	13 7.	
C.								
D.				Poplar Ironwood.	30 3	N. 18°. E. S. 49°. E.	30 10	
E.								
F.								
G.								
H.				Beech " "	16 12	N. 88°. E. South.	13 12.	
I.								
K.				Lynx. Ash.	12 16	S. 27°. W. N. 84°. E.	10 1/2 39.	
L.								
M.								
Q.				Beech. White Oak	8 16	S. 49°. E. S. 73°. W.	6 1/2 14.	
T.				Beech. Sugar Jack Hickory	18 24 24	N. 58°. W. S. 65°. E. S. 63°. W.	30. 41. 33	
L.				Beech.	14	N. 47°. E.	27.	


(Back)

Section 9 Township 18 North, Range 3 West.

INDEX.	CORNERS.	SIZE.	MARKS.	WITNESSES.	SIZE.	DIRECTION.	DISTANCE.	MARKS.
x.	<i>Stone</i>							
y.	<i>Stone.</i>							



Section 10. Township 18<sup>n</sup> North. Range 3. West.



INDEX.	CORNERS.	SIZE.	MARKS.	WITNESSES.	SIZE.	DIRECTION.	DISTANCE.	MARKS.
A.								
B.	Stone.							
C.								
D.								
E.	STONE							
F.								
G.								
H.				Lynn.	18	N. 50° W.	13	
I.				Ash.	16	S. 28° E.	162	
J.								
K.				W. Oak	11.	S. 81° E.	13.	
L.				Bickory	14.	S. 63° W.	14.	
M.								
10.				Walnut	7.	N. 6° E.	14	
7.				Beech	16.	S. 61° W.	37	
2.				Sugar.	14.	S. 14° E.	21.	
				Beech.	11.	S. 16° W.	31.	
				Beech.	16.	West.	22.	
				" "	12.	S. 47° E.	272.	

Section 10 Township 18 North, Range 3 West.

INDEX.	CORNERS.	SIZE.	MARKS.	WITNESSES.	SIZE.	DIRECTION.	DISTANCE.	MARKS.
--------	----------	-------	--------	------------	-------	------------	-----------	--------

x  
y.

Black Oak. 24. N. 87 W. 21 1/2  
 Black Oak 30 N. 83 E. 46.

June 1<sup>st</sup> 1831.  
 E 1/2 of S. W. qr of this Sec. for Nathan Crawford. Plat filed for

Crawford.

Sketch CS  
 Vide Old Record

MAY 29, 1977

WHILE SEARCHING FOR SECTION STONES AND MARKERS FOUND STONE "E"  
 AT NE COR OF SECTION. STONE IS 0.5' BELOW ROAD SURFACE

JUNE 27, 1977

PROCEEDED TO MONUMENT SAID "E" STONE  
 FOR DIAGRAM, MONUMENT LOCATIONS, AND MEASUREMENTS SEE 6/27/77  
 ENTRY ON SEC 2 TOW 18 N RANGE 3 W

Russell F. Nelan  
 1<sup>st</sup> DEPUTY FOR MENT. CO. SURVEYOR





Section

Township

North, Range

West.

INDEX.	CORNERS.	SIZE.	MARKS.	WITNESSES.	SIZE.	DIRECTION.	DISTANCE.	MARKS.
--------	----------	-------	--------	------------	-------	------------	-----------	--------

State of Indiana }  
Montgomery County } SS -

Surveyed Cemetery lot for Charles Bruce in S.E. 4. as follows: -  
 Began at stone at H. ran east. 9.86 1/2 chains to a. (stake). thence north  
 9 chains, stake, thence east 3.33 1/3 chains stake, thence south 9. chains.  
 thence west 3.33 1/3 chains to beginning. Chairmen: Chas. Bruce  
 and George Swisher. Bruce + Trustees of Cemetery Association  
 present and consenting  
 Sep. 7. 1900.  
 Chase Harding, Dep. S. M. Co.

MAY 24, 1977

WHILE SEARCHING FOR SECTION STONES AND MARKERS FOUND "A" STONE  
 AT NW COR SECTION. STONE IS 0.5' BELOW ROAD SURFACE

JUNE 27, 1977

PROCEEDED TO MONUMENT "A" STONE  
 FOR DIAGRAM, MONUMENT LOCATIONS, & MEASUREMENTS SEE SEC. 2  
 TWN. 18 N RANGE 3 W - 6/27/77 ENTRY

Russell R. Nelson  
 1<sup>ST</sup> DEPUTY MONT. CO. SURVEYOR












Section 13. Township 18<sup>n</sup> North, Range 3 West.



INDEX.	CORNERS.	SIZE.	MARKS.	WITNESSES.	SIZE.	DIRECTION.	DISTANCE.	MARKS.
A.								
B.	Stone			Sugar Beech.	20" 10"	N. 7° E N. 44° W.	44. 48.	
C.								
D.	Stone, in Road.							
E.	Stone, in Road.							
F.	Stone.			Hickory Walnut.	14" 4"	S. 11° 14' E. N. 24° 40' W.	17 29	
G.								
H.	Stone, in Road							
I.	Stone			Elm. Hickory.	14" 10"	N. 2° E S. 49° W	6 1/2 36.	
K.								
L.								
M.								
13.	Stone.			Beech. " " Hickory	15" 12" 18"	N. 69° E. S. 71 1/2° W S. 14° E.	36 1/2 11 1/2 10 1/2	
1.	Stone.			Walnut Beech.	5" 14"	N. 32° E. N. 20° W.	14. 8	
2.				S. Oak.	16"	S. 43° E	48.	

Section

Township


North, Range

West.

INDEX.	CORNERS.	SIZE.	MARKS.	WITNESSES.	SIZE.	DIRECTION.	DISTANCE.	MARKS.
X.	Stone			Beech	14"	S. 72 $\frac{1}{2}$ W.	32.	
				" "	20"	N. 13 $\frac{1}{2}$ W.	2.	
Y.				Lynn.	18"	S. 42 $\frac{1}{2}$ W.	12.	
				Beech.	24"	N. 84 $\frac{1}{2}$ E.	23.	
	<p>May 29<sup>th</sup> 1843.</p> <p>The S. W. cor belonging to W<sup>m</sup> H. Sedy. <math>\frac{1}{2}</math> of <math>\frac{1}{2}</math> of S. E. cor to Edward Howe. The N. <math>\frac{1}{2}</math> of <math>\frac{1}{2}</math> of S. E. cor and <math>\frac{1}{2}</math> of N. E. cor to John Bowman. The E. <math>\frac{1}{2}</math> of the S. E. cor and E. <math>\frac{1}{2}</math> of N. E. cor to John Norris. The E. <math>\frac{1}{2}</math> of N. W. to Durham Beck. The W. <math>\frac{1}{2}</math> of N. W. to John Ferguson. Plats left at Post Office for Sedy, Bowman, Durham Beck and John Ferguson.</p> <p style="text-align: right;">Ketchum C.S.</p>							
	<p>July 19<sup>th</sup> 1883.</p> <p>Some more W. D.E.F. 1. stones placed.</p> <p style="text-align: right;">N. L. Thompson. E. S. D. P.</p> <p style="text-align: right;">S. M. C.</p> <p style="text-align: center;">Var. 4<math>^{\circ}</math></p>							



Section 14 Township 18 North, Range 3 West.



INDEX.	CORNERS.	SIZE.	MARKS.	WITNESSES.	SIZE.	DIRECTION.	DISTANCE.	MARKS.
A.								
B.								
C.								
D.								
E.								
F.								
G.								
H.								
I.								
K.	STONE							
L.	STONE	+						
M.	STONE							
14.	STONE	(SLIGHTLY W)		Beech " "	80" 10"	S. 77. W. N 50 E	23. 28.	
1.								
2.								

Vide Old Record

INDEX.	CORNERS.	SIZE.	MARKS.	WITNESSES.	SIZE.	DIRECTION.	DISTANCE.	MARKS.
JUNE 5-1916	Stones were set at points indicated by "O" "P" and "R" in the division of the James McIntire Estate							
Stone "p"			+	J W Ramsey				
Stone "R"			+	James Porter				
Stone "N"			x	Milton L Nees				
Stone "O"			x	Sugar	36	N 31 1/2° E	36 links	
				"	20	N 5° W	59 "	

AUGUST 3, 1976

WHILE SEARCHING FOR SECTION STONES AND MARKERS - FOUND  
STONE "L" AT SW COR OF SEC. 14. STONE IS 0.6'  
BELOW ROAD SURFACE + MARKED "+"

FOUND BY: LARRY FISHER  
RANDY RIPPY

AUGUST 16, 1976

PROCEEDED TO MONUMENT STONE "L"

FOR DIAGRAM, MONUMENT LOCATIONS, + MEASUREMENTS

8-6-76 ENTRY FOR STONE "E" IN SECTION 22 T18 R3

MONUMENTED BY: LARRY FISHER  
RANDY RIPPY



Section 15. Township 18. North, Range 3. West.



INDEX.	CORNERS.	SIZE.	MARKS.	WITNESSES.	SIZE.	DIRECTION.	DISTANCE.	MARKS.
A.								
B.								
C.								
D.								
E.								
F.								
G.	STONE	+						
H.								
I.	STONE							
K.								
L.	STONE							
M.								
15.								
1.								
2.								
x	stone			Iron. Bridge Post		540° W	12 1/2 L	
v	stake			" "		N 20° W	22 L	



Section

Township

North, Range


West.

INDEX.	CORNERS.	SIZE.	MARKS.	WITNESSES.	SIZE.	DIRECTION.	DISTANCE.	MARKS.
April 21 1909	<p>Survey made in Section 15 T18N-R3W for W. Clement and Ed Brown to locate lines and corners of following described tract-</p> <p>Part of S<sup>2</sup> SW<sup>4</sup> said Sec 15 bounded as follows beginning at SW cor of said S<sup>2</sup> lot, running thence E 6.50 chains thence north 20.10 chains, thence E 4.98 chains, thence N 6.79 chains thence W 1.48 chains thence north 13.81 chains thence west 10 chains thence S, 41.20 chains to place, beginning containing 34 acres more or less</p> <p style="text-align: right;">W. P. Hess Surveyor, Dept of Ind Trillium Smith chairman</p>							
August 3, 1976	<p>WHILE SEARCHING FOR SECTION STONES &amp; MARKERS - FOUND STONE "G" MARKED "+" STONE IS 0.6' BELOW ROAD SURFACE</p> <p style="text-align: right;">FOUND BY: LARRY FISHER RANDY RIPPY</p>							
August 16, 1976	<p>PROCEEDED TO MONUMENT STONE "G"</p> <p>FOR DIAGRAM, MONUMENT LOCATIONS, &amp; MEASUREMENTS SEE 8-16-76 ENTRY FOR STONE "E" IN SECTION 22 T18 R3</p> <p style="text-align: right;">MONUMENTED BY: LARRY FISHER RANDY RIPPY</p>							
August 4, 1976	<p>WHILE SEARCHING FOR SECTION STONES &amp; MARKERS - FOUND STONE "L" AT SW COR SEC. 15. STONE IS 1.2' BELOW ROAD SURFACE</p> <p style="text-align: right;">FOUND BY: LARRY FISHER RANDY RIPPY</p>							
August 16, 1976	<p>PROCEEDED TO MONUMENT STONE "L"</p> <p>FOR DIAGRAM &amp; MONUMENT LOCATION, DISCUSSION &amp; MEASUREMENTS SEE 8-16-76 ENTRY FOR STONE "A" OF SEC. 22 T18 R3</p> <p style="text-align: right;">MONUMENTED BY: LARRY FISHER RANDY RIPPY</p>							
August 4, 1976	<p>WHILE SEARCHING FOR SECTION STONES &amp; MARKERS - FOUND STONE "I" STONE IS 0.8' BELOW ROAD SURFACE.</p> <p style="text-align: right;">FOUND BY: LARRY FISHER RANDY RIPPY</p>							
August 16, 1976	<p>PROCEEDED TO MONUMENT STONE "I"</p> <p>FOR DIAGRAM OF MONUMENT LOCATION, DISCUSSIONS, &amp; MEASUREMENTS SEE 8-16-76 ENTRY FOR STONE "C" OF SEC 22 T18 R3</p> <p style="text-align: right;">MONUMENTED BY: LARRY FISHER RANDY RIPPY</p>							

(all participants and)  
consent)



Section 16. Township 18 North, Range 3 West.



INDEX.	CORNERS.	SIZE.	MARKS.	WITNESSES.	SIZE.	DIRECTION.	DISTANCE.	MARKS.
A								
B								
C								
D				Beech.	16"	N. 58° E	13.	
E				" "	12"	South	12.	
F								
G								
H				Beech.	18"	S. 52° W	19.	
I				" "	14"	N. 33° E	28.	
K				Hickory.	3"	N. 44° E.	12.	
L				Sugar.	20"	S. 62° W	20.	
M								
16.				Beech.	20.	S. 32° W	24.	
1.				" "	14.	S. 80° E	24.5	
2.				Beech.	18.	N. 12° W.	8.	
				" "	14.	S. 44° E.	34.	

Section 16 Township 18 North, Range 3 West.

INDEX.	CORNERS.	SIZE.	MARKS.	WITNESSES.	SIZE.	DIRECTION.	DISTANCE.	MARKS.
--------	----------	-------	--------	------------	-------	------------	-----------	--------

June 9<sup>th</sup> 1881.  
 N.W. cor. for Wm. Wilson E 1/2 of N.E. for David Chambers.  
 W 1/2 for John Fletcher. E 1/2 of S.W. 8. W 1/2 of S.E. cor. for Wm. Boyd. W 1/2 of S.W. for  
 Samuel Schwoley. All plats filed.

{Belcher. C.S.}  
 (vide "Old Record")

August 4, 1976


WHILE SEARCHING FOR SECTION STONES + MARKERS - FOUND STONE "G"  
 AT SE COR OF SECTION. STONE IS 1.2' BELOW ROAD SURFACE  
 FOUND BY: LARRY FISHER  
 RANDY RIPPY

August 16, 1976

PROCEEDED TO MONUMENT STONE "G"  
 FOR DIAGRAM OF MONUMENT LOCATIONS, DISCRPTIONS, + MEASUREMENTS  
 SEE 8-16-76 ENTRY FOR STONE "A" SECTION 22 T18 R3



Section 17 Township 18 North, Range 3 West.




INDEX.	CORNERS.	SIZE.	MARKS.	WITNESSES.	SIZE.	DIRECTION.	DISTANCE.	MARKS.
A.	STONE			Red Elm.	9"	S. 4° W.	14.	
B.			White Walnut.	15"	N. 47° E.	19.		
C.				Beech.	16"	N. 31° W.	8.	
D.				" "	20"	S. 89° E.	34.	
E.								
F.	STONE			Hickory	16"	S. 4° E.	6.	
G.				" "	11"	N. 51° E.	20.	
H.								
I.								
K.								
L.								
M.								
17.				White Oak	36"	S. 41° W.		
1.				Beech.	8"	S. 40° E.	26.	
2.				Beech.	10"	S. 16° E.	10.	
				Sugar.	8"	N. 1° E.	14.	
				Black Oak	10"	N. 4° W.	19.	
				Hickory	14"	S. 69° W.	21.	

Under flat in old Record.





Section 18 Township 18 North, Range 3 West.



INDEX.	CORNERS.	SIZE.	MARKS.	WITNESSES.	SIZE.	DIRECTION.	DISTANCE.	MARKS.
A.								
B.								
C.	Stone							
D.								
E.	STONE							
F.								
G.	Stone							
H.								
I.								
K.				Bush Ironwood.	24" 9"	S. 43° W. N. 12° W.	9. 17.	
L.	Stone							
M.								
18.	Stone.			Elm. W. Oak	16" 20"	West S. 49° W.	131. 152.	
1.								
2.	Stone.							

Section 18. Township 18. North, Range 3. West.

INDEX.	CORNERS.	SIZE.	MARKS.	WITNESSES.	SIZE.	DIRECTION.	DISTANCE.	MARKS.
x				Beech.	16"	N. 1-8° E	23.	
y				Red Oak.	30"	N. 63° W	24.	
				W. Walnut.	4"	N. 1° E	23.	
				Mulberry.	6"	S. 83° W	30.	
				W. Elm.	30"	N. 61° E	29.	
				Beech.	6"	S. 78° W	29.	{Back 55}
								☞ See "Old Record."

MAY 16, 1977

WHILE SEARCHING FOR SECTION STONES & MARKERS FOUND STONE "E"  
 NE COR OF SECTION. STONE IS 0.6' BELOW ROAD SURFACE.

JUNE 28, 1977

PROCEEDED TO MONUMENT STONE "E"  
 FOR DIAGRAM, MONUMENT LOCATIONS, & MEASUREMENTS - SEE 6/28/77  
 ENTRY FOR SECTION 7 TWP. 18 N RANGE 3 W

Russell R. Allen  
 1<sup>ST</sup> DEPUTY MONT. Co. SURVEYOR



Section 19 Township 18 North, Range 3 West.

INDEX.	CORNERS.	SIZE.	MARKS.	WITNESSES.	SIZE.	DIRECTION.	DISTANCE.	MARKS.
--------	----------	-------	--------	------------	-------	------------	-----------	--------

0				Sugar Hickory	20"	N 76 $\frac{1}{2}$ ° W.	15 $\frac{1}{2}$	
P	Stone in Road.				10"	N. 46° E.	34	

May 28<sup>th</sup> - 30<sup>th</sup> 1843.

W $\frac{1}{2}$  of N.W. qr for Dudley Conway, E $\frac{1}{2}$  for J. Thomson and  
N.E. qr for J. Caldwell, E $\frac{1}{2}$  of S.E. qr for James Sellers, W $\frac{1}{2}$  for Copas, S.W. qr for John Smith.  
February 18<sup>th</sup> 1866.

A survey of 20 acres of south end of E $\frac{1}{2}$  of N.W. qr for  
Martha Fuller, widow of Martin of L. Rame.

By order of court.

(Buck).

July 1, 1976

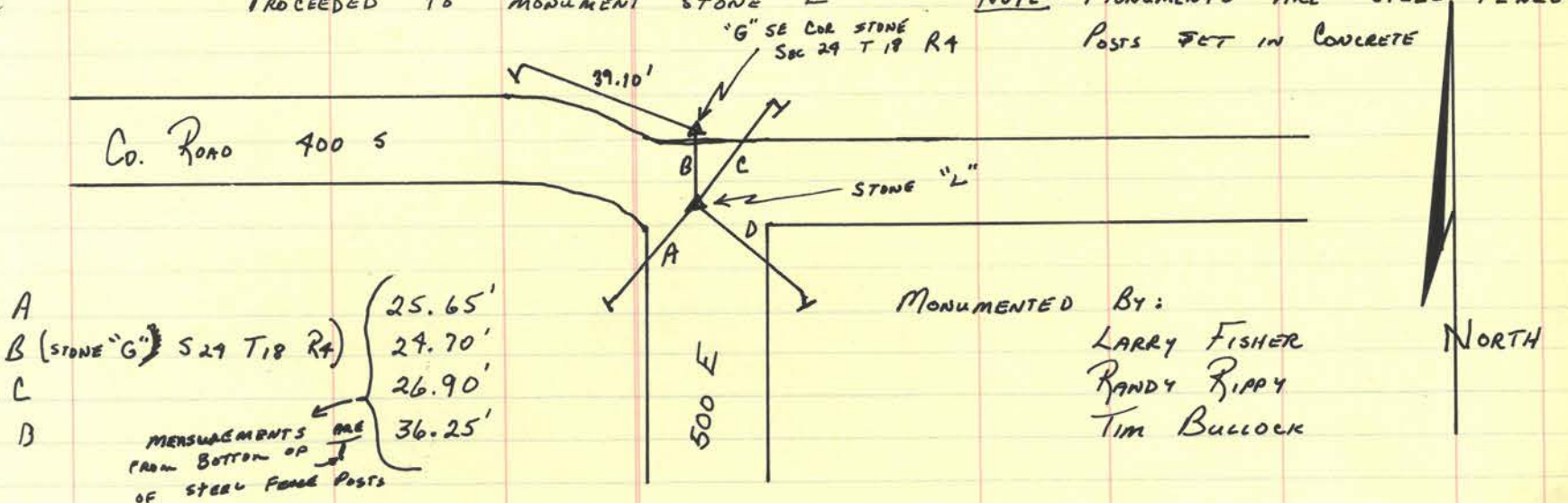
WHILE SEARCHING FOR SECTION STONES & MARKERS - FOUND "L" SW COR  
OF SECTION, STONE IS 1.0' BELOW ROAD SURFACE.

FOUND BY LARRY FISHER  
RANDY RIPPY  
TIM BULLOCK

July 1, 1976

PROCEEDED TO MONUMENT STONE "L"

NOTE: MONUMENTS ARE STEEL FENCE  
POSTS SET IN CONCRETE



July 13, 1976

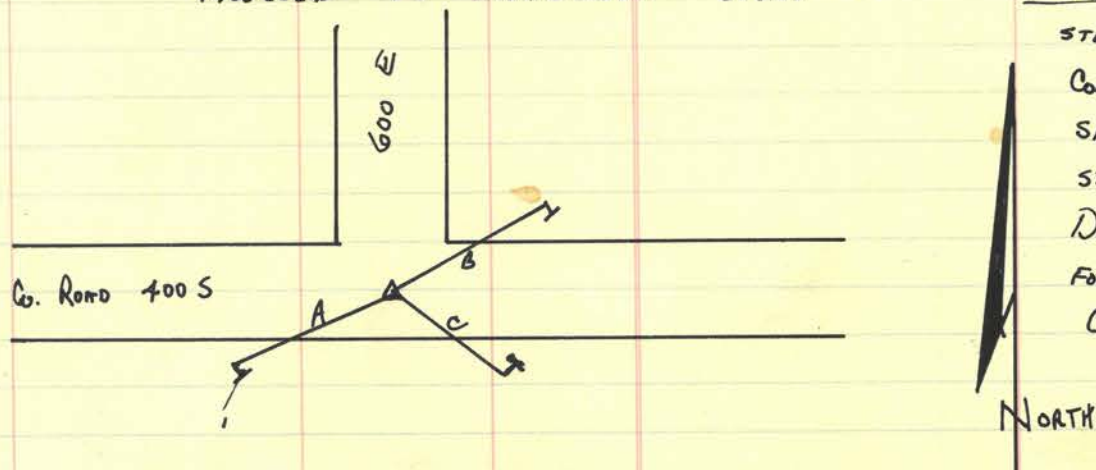
WHILE SEARCHING FOR SECTION STONES & MARKERS - FOUND "G" SE  
COR STONE FOR SECTION 19. STONE IS 1.3' BELOW ROAD  
SURFACE.

FOUND BY: LARRY FISHER  
RANDY RIPPY

July 14, 1976

PROCEED TO MONUMENT STONE "G"

NOTE: MONUMENTS ARE  
STEEL FENCE POSTS SET IN  
CONCRETE WITH A TRIANGULAR  
SIGN BOLTED TO THE TOP  
STATING: "SURVEY MARKER -  
DO NOT DISTURB - FOR IM-  
FORMATION CONTACT MONTGOMERY  
COUNTY SURVEYORS OFFICE"



A 21.40'  
B 28.60'  
C 27.50'

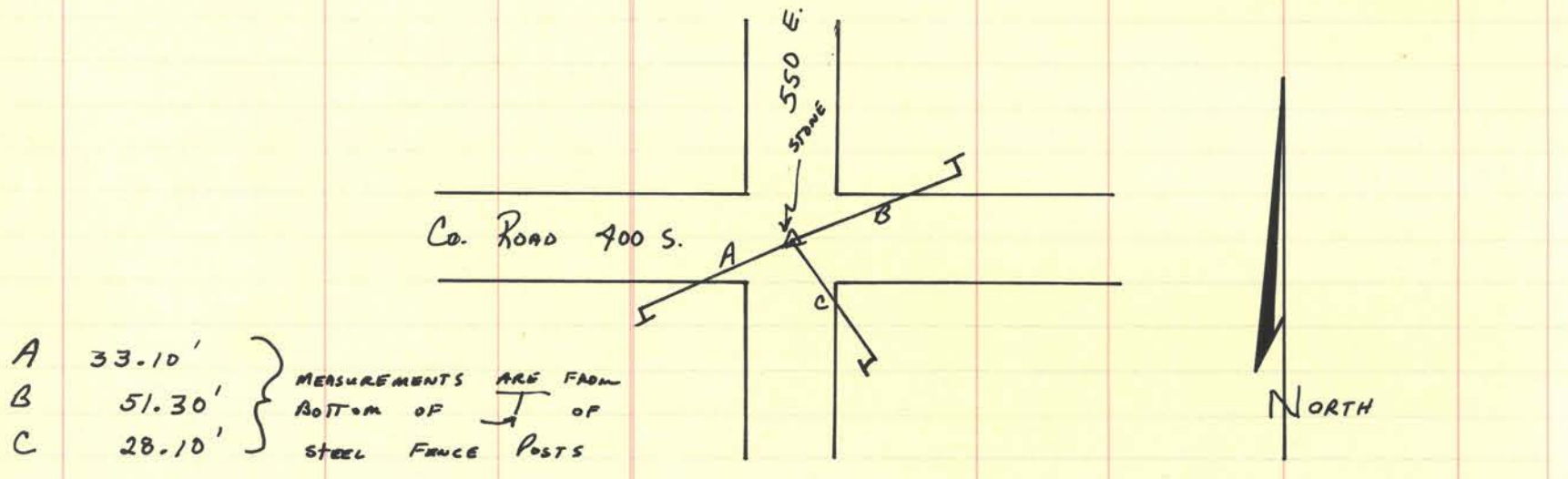
MEASUREMENTS ARE FROM  
BOTTOM OF I OF  
STEEL FENCE POSTS



Section 19 Township 18 North, Range 3 West.

INDEX.	CORNERS.	SIZE.	MARKS.	WITNESSES.	SIZE.	DIRECTION.	DISTANCE.	MARKS.
July 9, 1976	WHILE SEARCHING FOR SECTION STONES + MARKERS - FOUND STONE "I" S 1/4 COR SECTION 19. STONE IS 1.5' BELOW ROAD SURFACE FOUND BY: LARRY FISHER RANDY RIPPY TIM BULLOCK							

July 14, 1976  
 PROCEEDED TO MONUMENT STONE "I"  
 NOTE: MONUMENTS ARE STEEL FENCE POSTS SET IN CONCRETE WITH TRIANGULAR SIGN BOLTED TO THE TOP WHICH STATES: "SURVEY MARKER - DO NOT DISTURB - FOR INFORMATION CONTACT MONTGOMERY COUNTY SURVEYORS OFFICE"



MONUMENTED BY: LARRY FISHER  
 RANDY RIPPY





Section 20 Township 18. North, Range 3. West.

INDEX.	CORNERS.	SIZE.	MARKS.	WITNESSES.	SIZE.	DIRECTION.	DISTANCE.	MARKS.
X.				Buck.	14"	S. 74° E.	27½	
Y.				Walnut	6"	N. 81° W.	31.	
				Red Oak	30"	N. 74½° E.	16½	
				Hickory	18"	N. 79½° W.	75.	(Buck 3)

July 13, 1976

WHILE SEARCHING FOR SECTION STONES & MARKERS - FOUND STONE "L" AT SW COR OF SECTION 20. STONE IS 1.3' BELOW ROAD SURFACE.

FOUND BY: LARRY FISHER  
RANDY RIPPY

July 14, 1976

PROCEEDED TO MONUMENT STONE "L"

NOTE: MONUMENTS ARE STEEL FENCE POSTS SET IN CONCRETE WITH TRIANGULAR SIGNS BOLTED TO THE TOP WHICH STATE: "SURVEY MARKER - DO NOT DISTURB - FOR INFORMATION CONTACT MONTGOMERY COUNTY SURVEYORS OFFICE"

FOR DIAGRAM, MONUMENT LOCATIONS, & MEASUREMENTS SEE 7/14/76 ENTRY FOR SECTION 19 TOWN 18 N RANGE 3 W

MONUMENTED BY: LARRY FISHER  
RANDY RIPPY






Section 21 Township 18 North, Range 3 West.

INDEX.	CORNERS.	SIZE.	MARKS.	WITNESSES.	SIZE.	DIRECTION.	DISTANCE.	MARKS.
d.	Stone.			May 24 <sup>th</sup> 1878. Parties all present and consent to lines and corners established.				
				File "Old Record" for E <sup>1</sup> / <sub>2</sub> of N. E. of Sec. 21.				



Section 22. Township 18. North, Range 3. West.



INDEX.	CORNERS.	SIZE.	MARKS.	WITNESSES.	SIZE.	DIRECTION.	DISTANCE.	MARKS.
A.	Stone in Road.							
B.								
C.	Stone in Road.							
D.								
E.	Stone.		+	White Oak	24"	cr. 37° W.	78.	
F.	Stone.							
G.	Stone.							
H.	Stone.			Ash. Red Oak	22" 3"	N. 83° E. S. 62° W.	4 1/2 13 1/2	
I.	Stone. in Road.							
K.				Beech. S. Hickory.	22" 24"	N. 8° E. S. 5° W.	7 1/2 35 1/2	
L.								
M.								
Q.	Stone.			Beech W. Walnut	16" 16"	S. 86° W. S. 40° E.	19. 29.	
1.	Stone.			Beech. "	20" 12"	N. 32° E. S. 12° W.	14 1/2 11	
2.				Poplar Sugar.	20" 24"	S. 19° E. N. 71 1/2° E.	28. 5-1.	



Section 22 Township 18. North, Range 3. West.

INDEX.	CORNERS.	SIZE.	MARKS.	WITNESSES.	SIZE.	DIRECTION.	DISTANCE.	MARKS.
--------	----------	-------	--------	------------	-------	------------	-----------	--------

September 7<sup>th</sup> 1881.

O.K. gr for Joshua Evans. N.W. for Wm. Hanly. E 1/2 of S.E. for D. Berry and W 1/2 for James Lee. Plat. filed. - W 1/2 of S.W. gr for Isaac Biggs. E 1/2 S.W. gr for John Coase. January 4<sup>th</sup> 1885.

{Ketchum Co.}

June 5 1916

Stones were set at "S" and "T" in the division of the James McInlre Estate

J.W. Ramsey ;  
James Porter ; commissioners  
Milton L. Nees ;

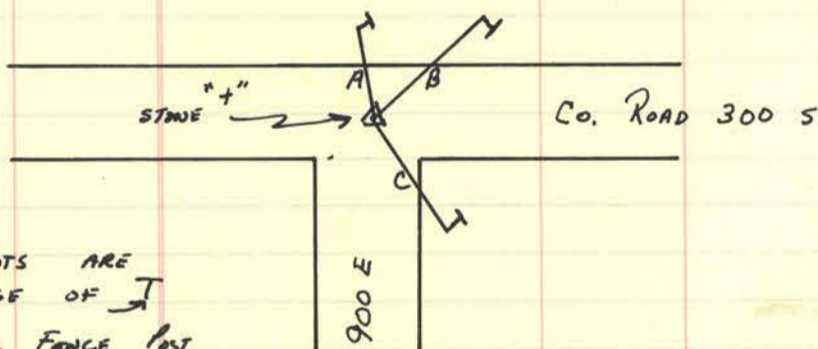
August 3, 1976

WHILE SEARCHING FOR SECTION STONES + MARKERS - FOUND STONE "E" AT NE COR OF SECTION 22. STONE IS 0.6' BELOW ROAD SURFACE. IT WAS MARKED "+" FOUND BY: LARRY FISHER RANDY RIPPY

August 16, 1976

PROCEEDED TO MONUMENT STONE "E"  
NOTE: MONUMENTS ARE STEEL FENCE POST SET IN CONCRETE WITH A TRIANGULAR SIGN BOLTED AT TOP WHICH STATES: "SURVEY MARKER - DO NOT DISTURB - FOR INFORMATION CONTACT MONTGOMERY COUNTY SURVEYORS OFFICE"

A 18.05'  
B 25.00'  
C 28.90' } MEASUREMENTS ARE FROM EDGE OF OF STEEL FENCE POST



MONUMENTED BY: LARRY FISHER RANDY RIPPY

August 4, 1976

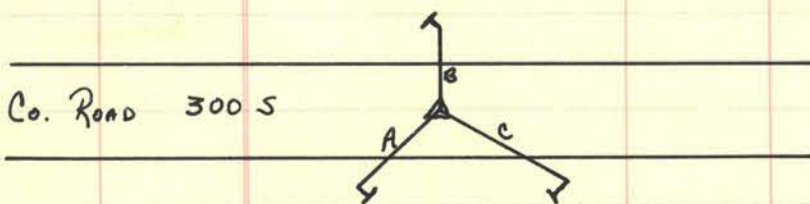
WHILE SEARCHING FOR SECTION STONES + MARKERS - FOUND STONE "A" AT NW COR OF SECTION 22. STONE IS 0.5' BELOW ROAD SURFACE. STONE IS 1.2' IN LENGTH.

FOUND BY LARRY FISHER RANDY RIPPY

August 16, 1976

PROCEEDED TO MONUMENT STONE "A"  
NOTE: MONUMENTS ARE THE SAME AS DISCRIBED ABOVE UNDER STONE "E"

A 19.10'  
B 18.30'  
C 24.95' } MEASUREMENTS ARE FROM BOTTOM OF OF STEEL FENCE POST



MONUMENTED BY: LARRY FISHER RANDY RIPPY

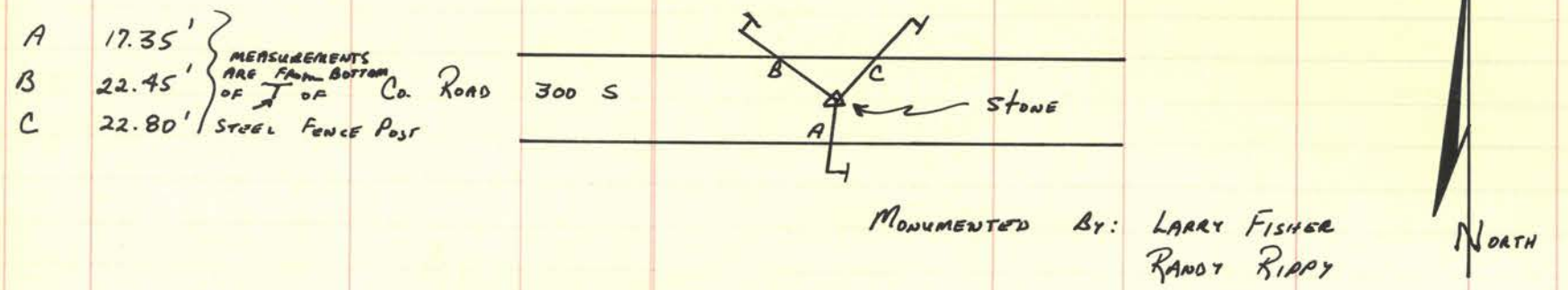


Section 22 Township 18 North, Range 3 West.

INDEX. CORNERS. SIZE. MARKS. WITNESSES. SIZE. DIRECTION. DISTANCE. MARKS.

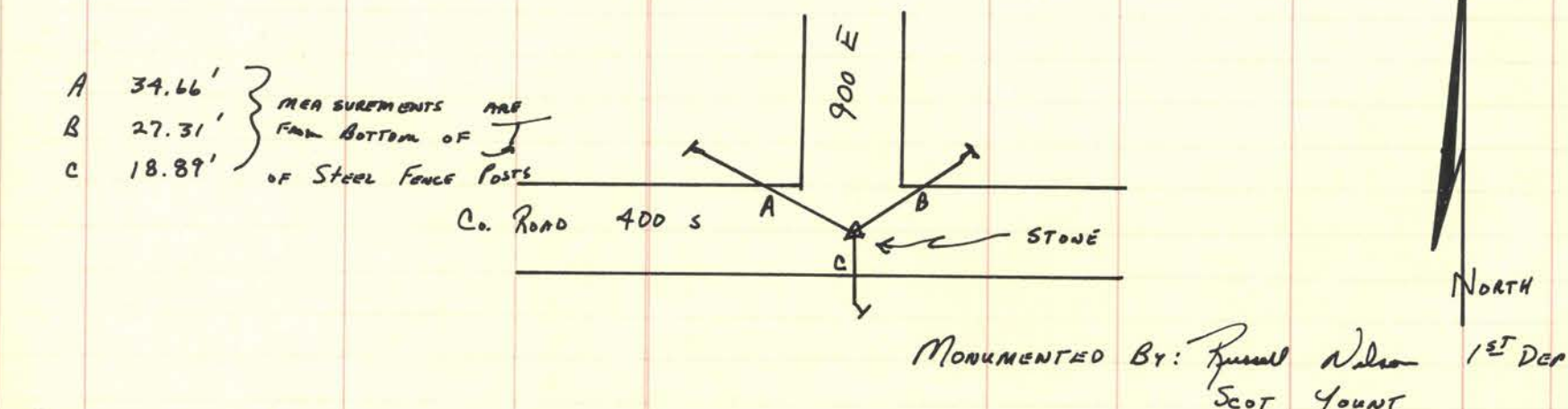
August 4, 1976  
 WHILE SEARCHING FOR SECTION STONES + MARKERS - FOUND STONE "C" AT NE COR OF NW 1/4 OF SECTION 22. STONE IS 0.8' BELOW ROAD SURFACE.  
 FOUND BY: LARRY FISHER  
 RANDY RIPPY

August 16, 1976  
 PROCEEDED TO MONUMENT STONE "C"  
 NOTE: MONUMENTS ARE THE SAME AS THOSE DESCRIBED FOR STONE "E" SECTION 22 - BACK PAGE



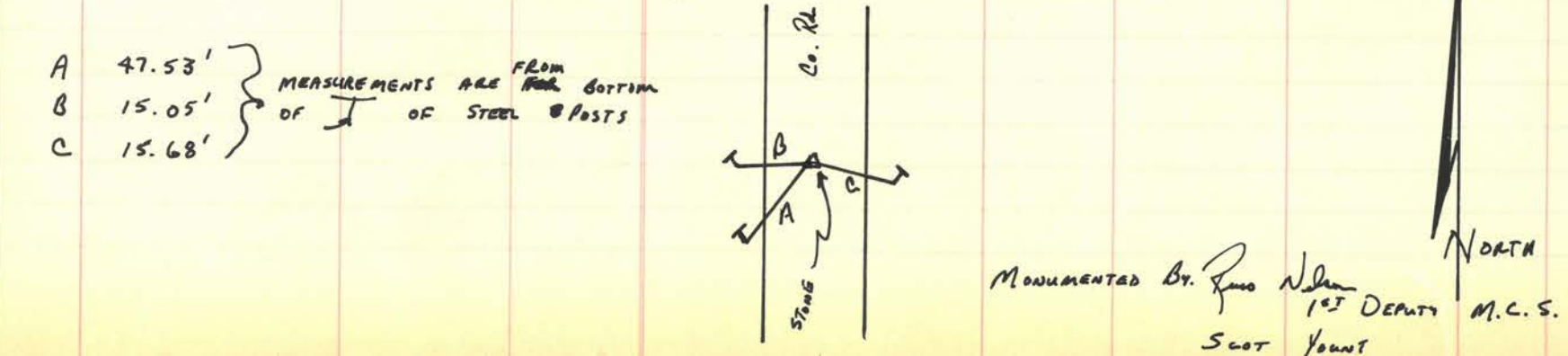
MAY 23, 1977  
 WHILE SEARCHING FOR SECTION STONES + MARKERS - FOUND STONE "G" AT SE COR OF SECTION 22. STONE IS 1.10' BELOW ROAD SURFACE  
 FOUND BY: LARRY FISHER  
 RANDY RIPPY  
 SCOT YOUNT

JUNE 27, 1977  
 PROCEEDED TO MONUMENT STONE "G"  
 NOTE: MONUMENTS ARE THE SAME AS THOSE DESCRIBED FOR STONE "E" SECTION 22 - BACK PAGE




MAY 24, 1977  
 WHILE SEARCHING FOR SECTION STONES + MARKERS - FOUND STONE "I" AT SW COR OF SE 1/4 OF SECTION 22. STONE IS 1.0' BELOW ROAD SURFACE  
 FOUND BY: LARRY FISHER  
 RANDY RIPPY  
 SCOT YOUNT

JUNE 27, 1977  
 PROCEEDED TO MONUMENT STONE "I"  
 NOTE: MONUMENTS ARE SAME AS THOSE DESCRIBED FOR STONE "E" SECTION 22 - BACK PAGE





Section 23. Township 18. North, Range 3. West.



INDEX.	CORNERS.	SIZE.	MARKS.	WITNESSES.	SIZE.	DIRECTION.	DISTANCE.	MARKS.
A.	STONE	↓	" + "	Pin Oak. Sugar.	40. 18.	S 3° W N 37° W.	10 32	
B.	STONE							
C.								
D.								
E.								
F.								
G.				elm. Black Ash.	18" 8"	S. 47° E N. 61° W	17 38.	
H.								
I.								
K.	Stone			hickory " "	20" 20"	S. 1 1/2° W N 20° W	8 1/2 27	
L.	STONE							
M.	STONE							
23				Sugar " "	20. 20.	N. 70° W. N. 47° E.	16. 24.	
1.								
2.	STONE			Red Oak. elm.	24" 24"	N. 10° W S. 25° E	2 14 1/2	

Vide. Old Recd. (Book)



Section Township North, Range West.

INDEX. CORNERS. SIZE. MARKS. WITNESSES. SIZE. DIRECTION. DISTANCE. MARKS.

June 5 1916  
 Stones were set at points indicated on plat by Letters "N" "O" "P" "R" "S" "T" and "V"  
 in the division of the James McEnlire Estate  
 W. J. Ramsey  
 James Porter } commissioners  
 Milton L. Nees }

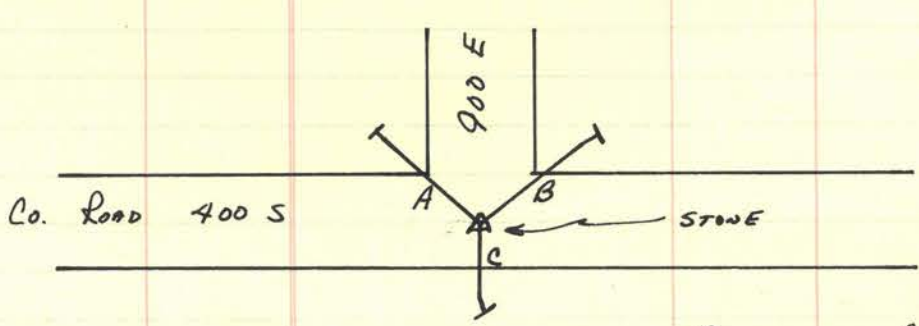
AUGUST 3, 1976  
 WHILE SEARCHING FOR SECTION STONES + MARKERS - FOUND STONE "A"  
 MARKED "+". STONE IS 0.6' BELOW ROAD SURFACE.  
 FOUND BY: LARRY FISHER  
 RANDY RIPPY

AUGUST 16, 1976  
 PROCEEDED TO MONUMENT STONE "A"  
 FOR MONUMENT LOCATIONS, DISCRPTIONS, + MEASUREMENTS SEE  
 8-16-76 ENTRY FOR STONE "E" OF SEC. 22 T18 R3  
 MONUMENTED BY: LARRY FISHER  
 RANDY RIPPY

MAY 23, 1977  
 WHILE SEARCHING FOR SECTION STONES + MARKERS - FOUND STONE  
 "L" IN SW COR SECTION. STONE IS 1.10' BELOW ROAD SURFACE.  
 FOUND BY: LARRY FISHER  
 RANDY RIPPY  
 SCOT YOUNT


JUNE 27, 1977  
 PROCEEDED TO MONUMENT STONE "L"  
 NOTE: MONUMENTS ARE STEEL POSTS SET IN CONCRETE WITH A  
 TRIANGULAR SIGN BOLTED TO TOP WHICH STATES: "SURVEY  
 MARKER - DO NOT DISTURB - FOR INFORMATION CON-  
 TACT MONTGOMERY COUNTY SURVEYORS OFFICE."  
 MEASUREMENTS ARE FROM BOTTOM OF T OF STEEL POSTS.

- A 34.66'
- B 27.31'
- C 18.89'



MONUMENTED BY:  
 RUSS NELSON - 1<sup>ST</sup> DEPUTY M.C.S.  
 SCOT YOUNT

Section 24 Township 18 North, Range 3 West.



INDEX.	CORNERS.	SIZE.	MARKS.	WITNESSES.	SIZE.	DIRECTION.	DISTANCE.	MARKS.
A.								
B.								
C.								
D.								
E.								
F.								
G.								
H.								
I.								
K.								
L.								
M.								
24.								
1.								
2.								

Elm.  
Hickory. 13"  
10" N. 20° E.  
S. 42° W. 6 1/2  
36.

Black Oak  
Beech. 30"  
14" S. 20° W.  
N. 42° E. 20.  
28.


Beech.  
Oak. 8"  
20" S. 39° E.  
N. 3° E. 6  
37



Section 24. Township 18. North, Range 3. West.

INDEX.	CORNERS.	SIZE.	MARKS.	WITNESSES.	SIZE.	DIRECTION.	DISTANCE.	MARKS.
O.	Stone.			Black Oak.	26"	N. 86° W	7	
P.		Elm	15"	N. 31° E	11			
				Beech.	8"	N. 76° E.	20	
				Red Oak.	30"	S 47° W	46.	Buck.

Section 25. Township 18. North, Range 3. West.



INDEX.	CORNERS.	SIZE.	MARKS.	WITNESSES.	SIZE.	DIRECTION.	DISTANCE.	MARKS.
A.								
B.								
C.								
D.				White Oak,	12"	N. 87° W.	12.	
E.				" " "	18"	S. 8° E.	24.	
F.								
G.								
H.				White Oak,	36"	S. 10° E.	24.	
I.				" " "	26"	N. 29° W.	37.	
J.								
K.				Black Hawk,	12"	S. 74° E.	14 1/2	
L.	Stone			Bush	14"	N. 9° W.	30.	
M.								
25.				Sugar,	6"	N. 47° W.	17	
1.				Ironwood,	8"	S. 60° E.	36.	
2.				White Oak	14"	S. 54° W.	21 1/2	
				Bush	12"	N. 24° E.	15.	



Section Township North, Range West.

INDEX.	CORNERS.	SIZE.	MARKS.	WITNESSES.	SIZE.	DIRECTION.	DISTANCE.	MARKS.
--------	----------	-------	--------	------------	-------	------------	-----------	--------

November 17<sup>th</sup> 1832.  
 E 1/2 of S.W. and W 1/2 of S.E. qr. for Joseph Arntsen and W 1/2 of S.W. for his sister  
 Plats filed for Joseph Arntsen  
 James Hoops, 4-acre of west N.W. qr and the remainder of part of qr of 24-acre  
 for Thomas E. Harris.

Recheck.

vide "Old Record,"

MAY 20, 1977

WHILE SEARCHING FOR SECTION STONES & MARKERS - FOUND STONE "L"  
 AT SW COR OF SECTION. STONE IS 0.7' BELOW STREET SURFACE.

FOUND BY: LARRY FISHER  
 RANDY RIPPY  
 SCOT YOUNT

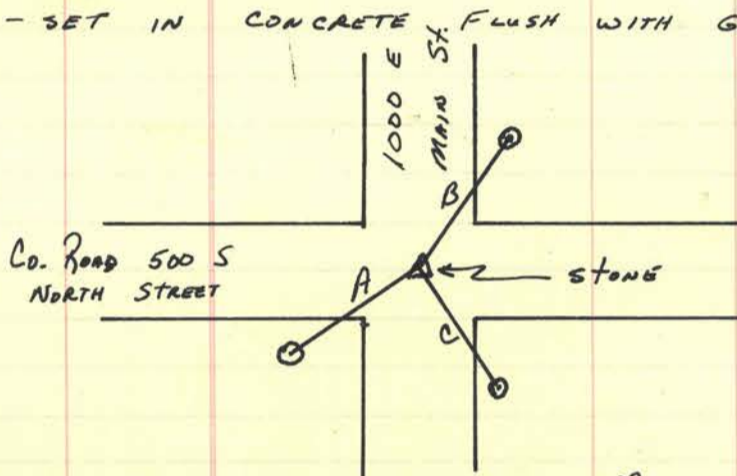
JUNE 27, 1977

PROCEEDED TO MONUMENT STONE "L"

NOTE: MONUMENTS ARE STEEL SPIKES WITH SMALL DRILL HOLES IN  
 TOP - SET IN CONCRETE FLUSH WITH GROUND


A 29.95'  
 B 37.66'  
 C 33.56'

MEASUREMENTS  
 FROM DRILL  
 HOLES



MONUMENTED BY: Russ Nelson 1<sup>st</sup> DEPUTY MCS  
 SCOT YOUNT

Section 26 Township 18<sup>n</sup> North, Range 3 West.



INDEX.	CORNERS.	SIZE.	MARKS.	WITNESSES.	SIZE.	DIRECTION.	DISTANCE.	MARKS.
A.								
B.								
C.								
D.								
E.								
F.								
G.	Stone		+	Sugar shade tree	8"	S 33 1/2° W	28 ft. 9 in.	Asmet 10-24-93.
H.	Stone.	3" long.		" "	10"	S 34 1/2° E	39 " 5 "	
I.	Stone			Buck Oak Stub.	10"	N. 38° E	17	Wignehop 10-24-95
K.	Stone				40"	S. 77° W	12	Wignehop 10-24-95
L.	Stone							
M.								
26.	STONE							
1.								
2.								

John M. Connell. Apr. 15<sup>th</sup> 1896.



Section Township North, Range West.

INDEX.	CORNERS.	SIZE.	MARKS.	WITNESSES.	SIZE.	DIRECTION.	DISTANCE.	MARKS.
R	Stone							
X	"							
Y	"							

MAY 20, 1977

WHILE SEARCHING FOR SECTION STONES + MARKERS - FOUND STONE "G" AT SE COR. OF SECTION (IN. NEW ROSS) STONE IS 0.7' BELOW STREET SURFACE.

FOUND BY: LARRY FISHER  
RANDY RIPPY  
SCOT YOUNT

JUNE 24, 1977

PROCEEDED TO MONUMENT STONE "G" FOR MONUMENT LOCATIONS, DISCRPTIONS, + MEASUREMENTS SEE 6-24-77 ENTRY FOR STONE "L" OF SEC. 25 T18 R3 MONUMENTED BY.

RUSS NELSON - 1<sup>ST</sup> DEPUTY M.C.S.  
SCOT YOUNT

MAY 23, 1977


WHILE SEARCHING FOR SECTION STONES + MARKERS - FOUND STONE "L" AT SW COR. OF SECTION. STONE IS 0.55' BELOW ROAD SURFACE

FOUND BY: LARRY FISHER  
RANDY RIPPY  
SCOT YOUNT

JUNE 24, 1977

PROCEEDED TO MONUMENT STONE "L"  
NOTE: MONUMENTS ARE STEEL FENCE POSTS SET IN CONCRETE WITH A TRIANGULAR SIGN BOLTED TO TOP WHICH STATES: "SURVEY MARKER - DO NOT DISTURB - FOR INFORMATION CONTACT MONTGOMERY COUNTY SURVEYORS OFFICE."  
MEASUREMENTS ARE FROM THE BOTTOM OF T OF STEEL POSTS.

- A 13.66'
- B 15.25'
- C 47.34'



MONUMENTED BY:  
RUSS NELSON - 1<sup>ST</sup> DEPUTY M.C.S.  
SCOT YOUNT

MAY 23, 1977

WHILE SEARCHING FOR SECTION STONES + MARKERS - FOUND STONE "A" AT NW COR. OF SECTION. STONE IS 1.10' BELOW ROAD SURFACE.

FOUND BY: LARRY FISHER  
RANDY RIPPY  
SCOT YOUNT


JUNE 27, 1977

PROCEEDED TO MONUMENT STONE "A" FOR MONUMENT LOCATIONS, DISCRPTIONS, + MEASUREMENTS SEE 6-27-77 ENTRY FOR STONE "G" OF SECTION 22 T18 R3

MONUMENTED BY: RUSSEL NELSON 1<sup>ST</sup> DEPUTY M.C.S.  
SCOT YOUNT



Section 27 Township 18<sup>th</sup> North, Range 3 West.



INDEX.	CORNERS.	SIZE.	MARKS.	WITNESSES.	SIZE.	DIRECTION.	DISTANCE.	MARKS.
A.								
B.								
C.								
D.								
E.								
F.								
G.								
H.								
I.								
K.								
L.								
M.	Stone.							
27	Stone, in Road.							
1	Stone, in Field.							
2.								

Sycamore.

48"

N. 24 1/2 W.

34.




Section 27 Township 18 North, Range 3 West.

INDEX.	CORNERS.	SIZE.	MARKS.	WITNESSES.	SIZE.	DIRECTION.	DISTANCE.	MARKS.
x	Stone			B. Oak	36"	N. 48 1/2 W	7	
y	Stones							
z	Stone							(Back)
<p>MAY 23, 1977</p> <p>WHILE SEARCHING FOR SECTION STONES + MARKERS - FOUND STONE "E" AT NE COR OF SECTION. STONE IS 1.10' BELOW ROAD SURFACE. FOUND BY: LARRY FISHER, RANDY RIPPY, SCOT YOUNT</p>								
<p>JUNE 27, 1977</p> <p>PROCEEDED TO MONUMENT STONE "E" FOR MONUMENT LOCATIONS, DISCRIPTIONS, + MEASUREMENTS SEE 6-27-77 ENTRY FOR STONE "G" OF SEC. 22 T18 R3 MONUMENTED BY: RUSSEL NELSON - 1<sup>ST</sup> DEPUTY M.C.S. SCOT YOUNT</p>								
<p>MAY 23, 1977</p> <p>WHILE SEARCHING FOR SECTION STONES + MARKERS - FOUND STONE "G" AT SE COR OF SECTION. STONE IS 0.55' BELOW ROAD SURFACE. FOUND BY: LARRY FISHER, RANDY RIPPY, SCOT YOUNT</p>								
<p>JUNE 24, 1977</p> <p>PROCEEDED TO MONUMENT STONE "G" FOR MONUMENT DISCRIPTIONS, LOCATIONS, + MEASUREMENTS. SEE 6-24-77 ENTRY FOR STONE "L" OF SEC. 26 T18 R3 MONUMENTED BY: RUSSEL NELSON - 1<sup>ST</sup> DEPUTY M.C.S. SCOT YOUNT</p>								
<p>MAY 29, 1977</p> <p>WHILE SEARCHING FOR SECTION STONES + MARKERS - FOUND STONE "C" AT NW COR OF NE 1/4 OF SECTION. STONE IS 1.0' BELOW ROAD SURFACE. FOUND BY: LARRY FISHER, RANDY RIPPY, SCOT YOUNT</p>								
<p>JUNE 27, 1977</p> <p>PROCEEDED TO MONUMENT STONE "C" FOR MONUMENT DISCRIPTIONS, LOCATIONS, + MEASUREMENTS SEE 6-27-77 ENTRY FOR STONE "I" SEC. 22 T18 R3 MONUMENTED BY: RUSSEL NELSON - 1<sup>ST</sup> DEPUTY M.C.S. SCOT YOUNT</p>								



Section 28. Township 18. North, Range 3. West.



INDEX.	CORNERS.	SIZE.	MARKS.	WITNESSES.	SIZE.	DIRECTION.	DISTANCE.	MARKS.
A.								
B.								
C.								
D.	Stone.							
E.								
F.								
G.	Stone	14" x 10" x 10"		Strayals	13	Southward	18 feet	with
H.	Stone.			Poplar. Since Post	28"	Northward N. 67° E 8 1/2'	27. 119. 26 1/2 feet. 26 ..	
I.	Stone.							
K.	Stone.			Poplar	8"	N. 15° W.	92	
L.	Stone.							
M.	Stone			S. Swamp Ash	14	N 41 1/2° W	36 7/8	
28.	Stone			Hickory	12	N 47 1/2° E	40 7/8	
1.	Stone. in Road.			White Oak	40"	N 47 1/2° W	32.	
2.	Stone.			Poplar.	12"	S. 69° E	18.	
R	Stone			Ash.	12"	S. 85 1/2° W	69.	
				B. Oak	8"	N. 42° E	16.	
				elm.	24"	S 28° W	23.	



Section 28 Township 18 North, Range 3 West.

INDEX.	CORNERS.	SIZE.	MARKS.	WITNESSES.	SIZE.	DIRECTION.	DISTANCE.	MARKS.
x	Stone.			Hickory	14"	S. 74° W.	1 1/2	
y	Stone.			Poplar.	30"	S. 4 1/2° E.	39	
z				W. Oak	24"	N. 22° W.	37	
				" "	36"	S. 31 1/2° W.	10 1/2	

November 27<sup>th</sup> 1849.

E 1/2 of S.W. and S 1/2 of N 1/2 of same S.W. of J. J. Ridenbaugh  
 N 1/2 of N 1/2 of S.W. of J. J. Ridenbaugh.  
 (See Deed)

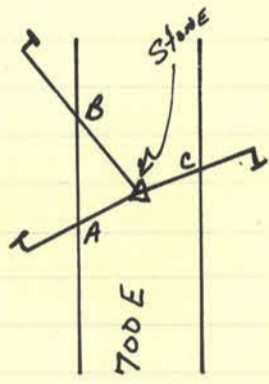
August 2, 1976

WHILE SEARCHING FOR SECTION STONES + MARKERS - FOUND STONE "M"  
 AT NW COR OF SW 1/4 OF SECTION. STONE IS 1.0' BELOW ROAD  
 SURFACE.  
 FOUND BY: DON YOUNT - 1<sup>ST</sup> DEPUTY MGR  
 LARRY FISHER  
 RANDY RIPPY

August 17, 1976


PROCEEDED TO MONUMENT STONE "M"  
 NOTE: MONUMENTS ARE STEEL FENCE POSTS SET IN CONCRETE  
 WITH TRIANGULAR SIGN BOLTED TO TOP WHICH STATES:  
 "SURVEY MARKER - DO NOT DISTURB - FOR INFORMATION  
 CONTACT MONTGOMERY COUNTY SURVEYORS OFFICE"  
 MEASUREMENTS ARE FROM BOTTOM OF T OF STEEL POSTS

- A 17.55'
- B 31.70'
- C 19.00'



MONUMENTED BY: LARRY FISHER  
 RANDY RIPPY

Section 29 Township 18 North. Range 3 West.



INDEX.	CORNERS.	SIZE.	MARKS.	WITNESSES.	SIZE.	DIRECTION.	DISTANCE.	MARKS.
A.	Stone							
B.								
C.								
D.								
E.								
F.	Stone							
G.	Stone							
H.	Stone							
I.	Stone							
K.	Stone							
L.	Stone							
M.	Stone			Stone		East	730 ch.	
29.								
1.	Stone.			White Oak. Walnut.	90" 32"	N. 38° E. S. 88° W.	69. 73.	
2.								
X.	Stone.			Chalk " "	12" 6"	N. 63 1/2° E. N. 63 1/2° W.	8 1/2 43.	{Buck. 3
R.	Stone							



INDEX.	CORNERS.	SIZE.	MARKS.	WITNESSES.	SIZE.	DIRECTION.	DISTANCE.	MARKS.
--------	----------	-------	--------	------------	-------	------------	-----------	--------

July 13, 1976  
~~August 2,~~

WHILE SEARCHING FOR SECTION STONES + MARKERS - FOUND STONE "A" AT NW COR OF SECTION. STONE IS 1.3' BELOW ROAD SURFACE

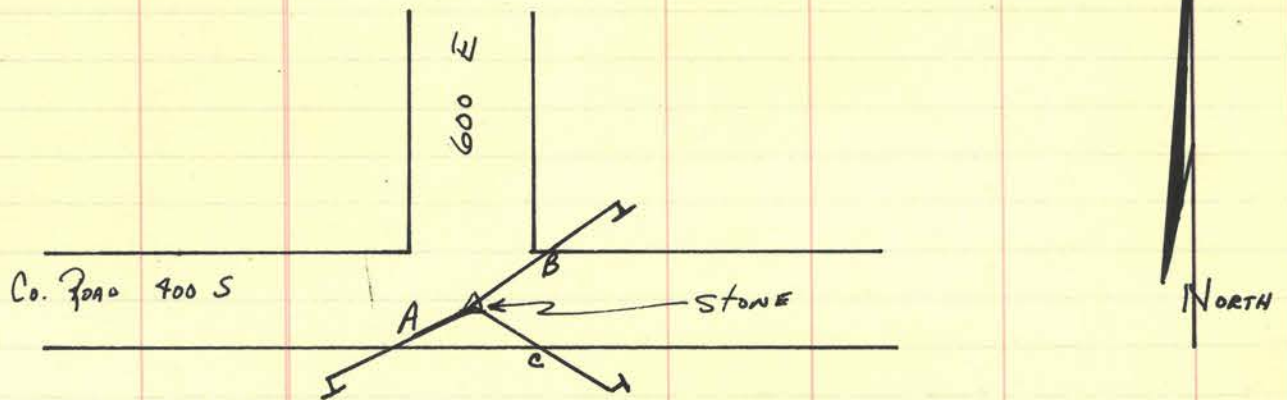
FOUND BY: LARRY FISHER  
 RANDY RIPPY

July 14, 1976

PROCEEDED TO MONUMENT STONE "A"

NOTE: MONUMENTS ARE STEEL FENCE POSTS SET IN CONCRETE WITH A TRIANGULAR SIGN BOLTED ON TOP WHICH STATES: "SURVEY MARKER - DO NOT DISTURB - FOR INFORMATION CONTACT MONTGOMERY COUNTY SURVEYORS OFFICE"  
 MEASUREMENTS ARE FROM BOTTOM OF J OF STEEL POSTS

- A 21.40'
- B 28.60'
- C 27.50'



MONUMENTED BY: LARRY FISHER  
 RANDY RIPPY

August 2, 1976

WHILE SEARCHING FOR SECTION STONES + MARKERS - FOUND STONE "F" AT NE COR SE 1/4 OF SECTION. STONE IS 1.0' BELOW ROAD SURFACE.

FOUND BY: LARRY FISHER  
 RANDY RIPPY

August 17, 1976

PROCEEDED TO MONUMENT STONE "F"

FOR MONUMENT DESCRIPTIONS, LOCATIONS, + MEASUREMENTS SEE 8-17-76 ENTRY FOR STONE "M" OF SEC. 28 T18 R3

MONUMENTED BY: LARRY FISHER  
 RANDY RIPPY












Section 81. Township 18. North, Range 3. West.

INDEX.	CORNERS.	SIZE.	MARKS.	WITNESSES.	SIZE.	DIRECTION.	DISTANCE.	MARKS.
X				Elm	14"	N. 21° E	10.	
Y	Stone in Road.			Sycamore.	28"	S. 73° W.	14.	
				January 3 <sup>rd</sup> 1859.				
				S.E. q. for Samuel Hutchins.		S.E. q. for B. F. Cox.		(K).
				May 18 <sup>th</sup> 1883.				
				Stones placed at C.D. & E.				
				James M. Wray.				
				S. 90° E				
				☞ "Old Record"				
O	Stake							
M	"							
N	"							
P	"							
R	"							
				March 21. 1899				
				S.W. q. for Matthias Frantz Hirs				
				Jas. A. Harding Co. S.				






Section 32. Township 18<sup>n</sup> North, Range 3. West.



INDEX.	CORNERS.	SIZE.	MARKS.	WITNESSES.	SIZE.	DIRECTION.	DISTANCE.	MARKS.
A.	Stone							
B.	Stone							
C.	Stone							
D.	Stone							
E.	Stone							
F.	Stone							
G.	Stone							
H.	Stone							Wynkoop 10-24-95
I.	Stone							
K.	Stone							Wynkoop 10-24-95
L.	Stone							
M.	Stone							
32.	Stone							
1.	Stone							
2.	Stone			Sugar	24	S 60 E	392	

Ⓜ Veld-Old Recd. for original witness copied by Buck.

Section 33. Township 18. North, Range 3. West.



INDEX.	CORNERS.	SIZE.	MARKS.	WITNESSES.	SIZE.	DIRECTION.	DISTANCE.	MARKS.
A	Stone							
B	Stone							
C	Stone							
D	Stone							
E	Stone							
F								
G	Stone.			Hickory White Oak.	24" 8"	S 46° W S. 39° E	86 12	
H								
I	Stone.			Maple. B. Oak.	32" 48"	N. 42 1/2° E. N 43 1/2° E.	103 99	
K	Stone							
L	Stone							
M	Stone							
33.	Stone.			Elm. Lynx.	14" 12"	S 74 1/2° E N. 47 1/2° W.	39 1/2 62 1/2	
1	Stone.			Elm. Oak.	16" 12"	N. 22 1/2° W. S. 64 1/2° E.	84 1/2 82	
2	Stone.							




Section 33. Township 18. North, Range 3. West.

INDEX.	CORNERS.	SIZE.	MARKS.	WITNESSES.	SIZE.	DIRECTION.	DISTANCE.	MARKS.
x	Stone			Black Oaks	12"	S. 79° E	19 1/2	
y	Stone			Ash	10"	S. 55° W	10 1/2	
				Black Oaks	36"	S. 47° W	27	
				Black Oak	24"	N. 25° W	43 1/2	(Back.)
<p>Nov. 20. 1901</p> <p>All interested parties being present and all having agreed, stones were located at a, b, c, d, and the stone at 1 relocated.</p> <p>J. Fruit Maxwell</p> <p>Deputy Sur. M Co</p> <p>12" 137 1/2 42</p> <p>16" 84 1/2 66</p> <p>Elm</p> <p>Red Oak</p> <p>Notch in trees.</p>								
a	Stone			Elm				
b	Stone			Red Oak				
c	Stone							
d	Stone							

Sept. 17, 1993 Survey Crew: Harvey Keller, Surveyor; Larry Utz, Chief Deputy; Ann Addler, Deputy.<sup>157</sup>

Relocated Stones - G, H, I, K and Stones B, C, D of Sect 4-17-3. All were found, identified & monumented. Witness posts are fiberglass (orange) with 5/8" x 30" rebars with magnetic caps. All other necessary info can be found in the Yellow field book #5, pages 40-43.

Section 34. Township 18. North, Range 3. West.



INDEX.	CORNERS.	SIZE.	MARKS.	WITNESSES.	SIZE.	DIRECTION.	DISTANCE.	MARKS.
A.	Stave							
B.								
C.								
D.								
E.								
F.								
G.								
H.								
I.								
K.								
L.								
M.								
34.								
1								
2.								



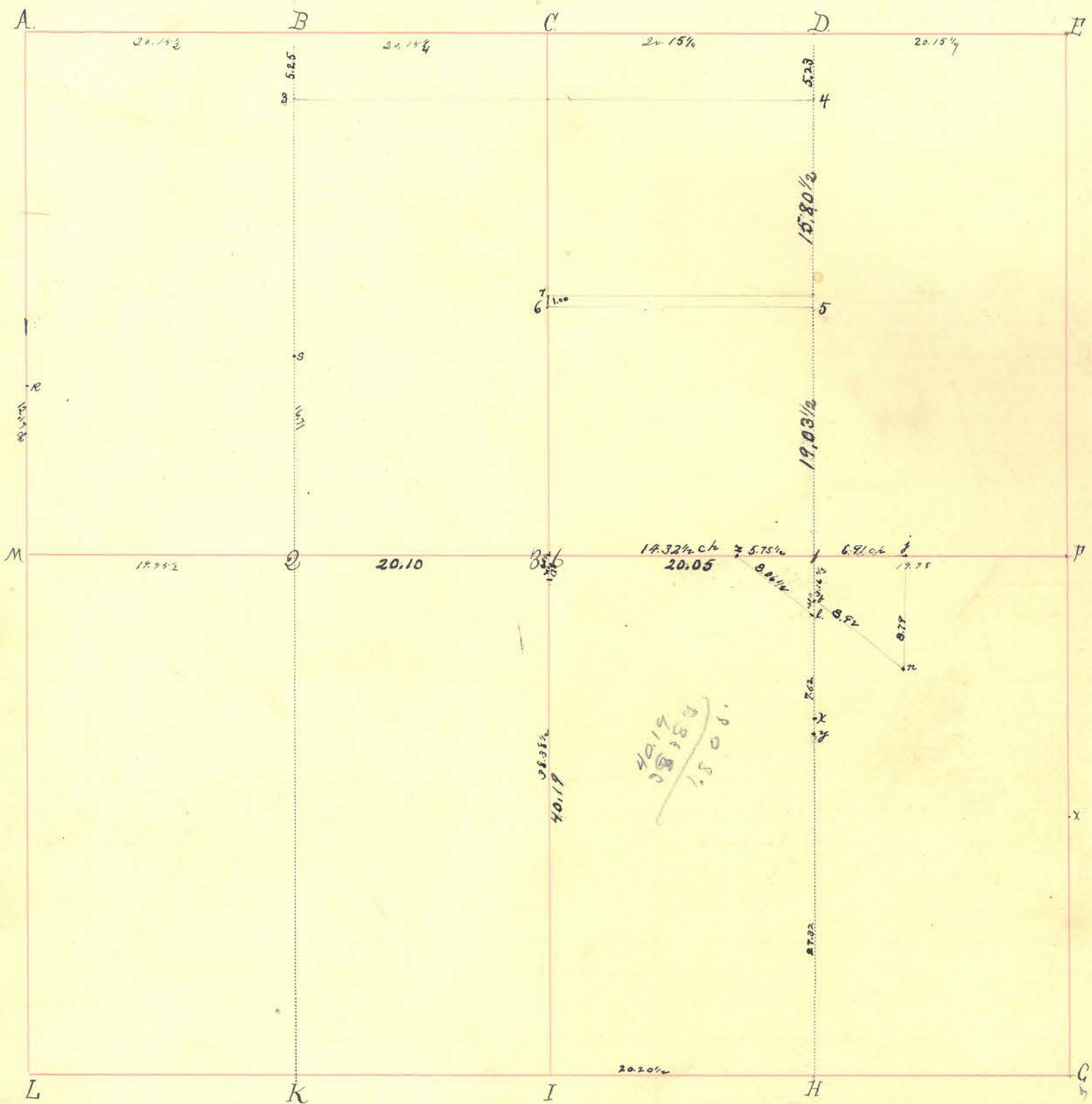








Section 36. Township 18<sup>n</sup> North, Range 3. West.



INDEX.	CORNFERS.	SIZE.	MARKS.	WITNESSES.	SIZE.	DIRECTION.	DISTANCE.	MARKS.
A.	Stone			Black Haw	12"	S. 74° E.	14 1/2	
B.	Stone			Beech.	14"	N. 9° W.	30.	
C.				White Oak	15"	N 87° W	12	
D.	in center of road.			" " "	18"	S. 8° E.	24	
E.								
F.								
G.								
H.								
I.	Stone.							
K.								
L.								
M.	Stone			Elm	18"	S. 40° W	10.	Wyneshop
36.				Burr Oak.	40"	N. 15° W.	20.	10-15-95
1.				Beech	14"	N. 14° W	5.	
2.	Stone			Red Oak.	30"	S. 40° E.	24.	
				Water Beech.	3"	S. 17° W.	5.	Wyneshop
				Hickory.	22"	N. 46° E.	10.	10-15-95



Section 36 Township 18 North, Range 3 West.

INDEX.	CORNERS.	SIZE.	MARKS.	WITNESSES.	SIZE.	DIRECTION.	DISTANCE.	MARKS.
X.				Elms.	30"	S. 7° W.	40.	(Back)
				Surveyed T. C. Galtman Lot. Decemr 6 <sup>th</sup> 1878. J. M. C. S.				
R	Stone in gravel road							See Old Records
3	Stone in the centre of the Indianapolis road							J. L. Shrout Deputy Surveyor 8/4/03. (Var. 2° 25' E.)
3	Stone							
4	Stone in center of Cross Roads.							
5	Iron pin East side Road.							
D	Stone in center of Road.			Sugar tree Forked Ash.	20" 15"	N. 53° E. S. 56° W	.54 1.35	
6	Stake							
7	Stake							
36	Stake							
1	Stake							

Dec 8-1903 All parties present and consenting & established corners at 36, 1, 5, 6, 7.  
 James A. Harding  
 Co. Surveyor

May 18-1911 Survey made for Oscar M. Eddingfield, Commissioner, of the J. E. Jones Land.

36	Stone			East Encl Concrete Mall 52 1/4 x 80 1/2 in.
1	Stake			
H	Stake			
I	Stone			in road
j	stake			
n	stake			
b	Stake			
l	Stake - IRON PIN			
z	Stake			
x	Stake			
y	Stake.			

Survey made by M. L. Nees Co. Surveyor

MAY 20, 1977

WHILE SEARCHING FOR SECTION STONES & MARKERS - FOUND STONE "A" AT  
 NW COR OF SECTION. STONE IS 0.7' BELOW ROAD SURFACE.

FOUND BY: LARRY FISHER  
 RANDY RIPPY  
 SCOT YOUNT

JUNE 24, 1977

PROCEEDED TO MONUMENT STONE "A"

FOR MONUMENT DISCRPTIONS, LOCATIONS, & MEASUREMENTS SEE 6-24-77

ENTRY FOR STONE "B" SEC. 25 T 18 R 3

MONUMENTED BY: RUSSELL NELSON - 1<sup>ST</sup> DEPUTY M.C.S.  
 SCOT YOUNT



## Section 36 Township 18 North, Range 3 West.

INDEX.	CORNERS.	SIZE.	MARKS.	WITNESSES.	SIZE.	DIRECTION.	DISTANCE.	MARKS.
MAY 20, 1977								
	<p>WHILE SEARCHING FOR SECTION STONES &amp; MARKERS - FOUND STONE "M" AT NW COR OF SW 1/4 OF SECTION. STONE IS 0.65' BELOW ROAD SURFACE</p> <p>FOUND BY: LARRY FISHER  RANDY RIPPY  SCOT YOUNT</p>							
JUNE 24, 1977								
	<p>PROCEEDED TO MONUMENT STONE "M"</p> <p>FOR MONUMENT DISCRPTIONS, LOCATIONS, &amp; MEASUREMENTS SEE 6-24-77 ENTRY FOR STONE "F" OF SEC. 36 T18 R3</p> <p>MONUMENTED BY: KUSS NELSON - 1<sup>ST</sup> DEPUTY M.C.S.  SCOT YOUNT</p>							

OFFICE OF  
**MILTON L. NEES**  
SURVEYOR  
MONTGOMERY COUNTY

**CRAWFORDSVILLE, IND.**

Tract No 5. A part of the NW 1/4 No. 4 Sec 1-17-3

beg at stone at NW cor of NW 1/2 said No 4 of same sec, and  
running thence S. 24 rods thence East 80 rods, thence  
N. 24 rods thence W 80 rods to place of beg. Cont.  
12 A. more or less



Tract #1,

beg. at a stake at N.E. cor  $72^{\circ} 58'$

beg. at a stake at the N.W. cor  $E 2^{\circ} 58' 4''$  Sec 36-18-3  
running thence ~~west~~ East six (6) chains & ~~ninety nine~~ (91) links  
to a stake, thence South eight (8) chains & seventy nine (79) links  
to North line of R of W of Indianapolis Orangeville Twp Indiana  
Traction Co. thence North west along north line of R of W  
of J. C. & W. Traction Co. eight (8) chains & ninety two (92) links  
to a stake. Thence North Three (3) chains & sixty one (61) links  
(61  $\frac{1}{2}$ ) links to place of beginning, cont. ~~from~~ 4.13 Acres

Tract #2, Beg. at a stake at the N.E. cor  $72^{\circ} 58'$  Sec 36-18-3

running thence South Four chains & ten links to South  
line of R of W of J. C. & W. Traction Co. thence  $N 50^{\circ} 2' W$   
Eight (8) chains six and one half (6  $\frac{1}{2}$ ) links to a stake thence  
East ~~to~~ Five (5) chains & seventy five (75) links  
to place of beg, cont. 1.18 Acres.

Tract #3, Beg. at a Stone in center of Sec 36-18-3, & running

thence East Fourteen (14) chains & thirty two and one half (32  $\frac{1}{2}$ )  
links to a stake thence South  $50^{\circ} 2' E$  - eight (8) chains and  
six & one half (6  $\frac{1}{2}$ ) links to Iron pin, thence South seven (7) chains  
and sixty two (62) links to stake in North line of R of W  
of P. & E. division of C. C. & S. R. (Big Four), thence  $N 61^{\circ} W$  along  
R. of W. of said. R.R. Twenty two (22) chains, & ninety one (91) links  
thence North, sixty five & one half (65  $\frac{1}{2}$ ) links to place of beg, cont. 11.25 Acres

Tract #4, Beg. on 0) chain seventy eight & one half (78  $\frac{1}{2}$ ) links

South of Stone in center of Sec 36-18-3, and running thence  
South Forty (40) chains & seven (7) links to a stake at S.W. cor  
 $S 84^{\circ}$  said Sec. Thence East Twenty (20) chains & thirty two and one half  
(32  $\frac{1}{2}$ ) links to stake, thence ~~thence~~ Twenty seven (27) chains & Thirty two (32)  
links to South line of R. of W. P. & E. div. C. C. & S. R. (Big 4) R.R.  
thence  $N 61^{\circ} W$  along South line of R. of W. of said R.R. Twenty two (22)  
chains, & ninety one (91) links to place of beg, cont. 6.20 Acres

over





