

**SURVEYOR'S RECORD
BOOK**

**Montgomery County
Indiana**

No 4

T17N – R5W

BROWN

INDEX. CORNERS. SIZE. MARKS. WITNESSES. SIZE. DIRECTION. DISTANCE. MARKS.

November 13th & 28th 1833.

E¹/₂ of N.E. and E¹/₂ of S.E. qr for Joseph White. W¹/₂ of S.E. and E¹/₂ of S.W. qr for Joseph M. Mullen. W¹/₂ of S.W. qr for Gabriel Mitchell, and N.W. qr and W¹/₂ of N.E. qr for Charles Allen. Plat filed and given White.

Ketchum CS

May 1856. Surveyed for William White.

Buck JS

File "Old Record"

Survey Mar 19 1907

For Walker Miller

Beginning at the S.E. cor. of the S.E. ¹/₄ of Sec 1 Township 17 N. Range 5 W. thence west 29.37 chains to x thence north 30.39 ch. to 2. thence east 29.51 ch., thence south 61 links, thence east 19.95 ch., thence south 29.68 ch. to point of beginning. Included tract containing 88 acres.

Located Stone at x Stone in road size 24' x 12' x 12' N. Head

" " " 2 " 18' x 12' x 14' N. Head.

Milton J. Nies,

C. S.

X Stone in road 12 x 12 x 24
Z Stone in road 12 x 14 x 18

SURVEY OCTOBER, 27, 1937.

FOR GEORGE T. BROWNING & FRANCIS J. COONS

G.T.B. PART OF THE SE ¹/₄, OF SECTION (1)-(17)-(5)

BEGINNING AT THE S.E. COR OF THE S.E. ¹/₄ OF SEC. 1-TWP. 17. N. RANGE 5. WEST, THENCE WEST (1938.5) FEET; THENCE NORTH (1999.5); THENCE EAST (617.0) FEET; THENCE SOUTH (62.5) FEET; THENCE EAST (1320.5) FEET; TO THE EAST LINE OF SECTION ONE (1); THENCE SOUTH ALONG THE EAST LINE, (1958.8) FEET, TO THE PLACE OF BEGINNING, CONTAINING (87.55) ACRES; MORE OR LESS. LOCATED STONE AT "X" STONE IN ROAD, SIZE 24' x 12' x 12'. N. HEAD.

F.J.C. PART OF THE (E ¹/₂) OF SE ¹/₄ SEC. 1-17-5.

BEGINNING AT THE N.E. COR. OF S.E. ¹/₄ SEC. 1-17-5; RUNNING THENCE SOUTH (721.0) FEET; THENCE WEST, (1320.5) FEET; THENCE NORTH, (723.0) FEET; THENCE EAST (1323.5) FEET, TO PLACE OF BEGINNING, CONTAINING (21.91) ACRES; MORE OR LESS.

F.J.C. PART (E ¹/₂) OF (N.E. ¹/₄) SEC. 1-17-5.

BEGINNING AT THE S.E. COR OF SAID E ¹/₂, RUNNING THENCE WEST (1323.5) FEET; THENCE NORTH (489.0); THENCE EAST (1323.5) FEET; THENCE SOUTH (489.0) FEET, TO PLACE OF BEGINNING. CONTAINING (14.85) ACRES, MORE OR LESS.

F.J.C. PART N ¹/₂, OF N.W. ¹/₄ OF SE ¹/₄ SEC. 1-17-5.

BEGINNING AT THE N.E. COR OF N.W. ¹/₄ OF SE ¹/₄; RUNNING THENCE WEST (1320.0) FEET; THENCE TO THE N.W. COR OF SE ¹/₄, THENCE SOUTH (660.0) FEET; THENCE EAST (1320.0) FEET; THENCE NORTH (660.0) FEET, TO PLACE OF BEGINNING. CONTAINING (20.00) ACRES, MORE OR LESS.

F.J.C. CONTAINING IN ALL ABOVE DESCRIBED TRACTS, (56.76) ACRES, MORE OR LESS.


Ray M. Lawrence, C.S.

ROY. E. DONICA, CHAIN.
F.J. COONS - WITNESS
G.T. BROWNING, ILL HEALTH, NOT PRESENT BUT APPROVED SURVEY

THE ABOVE SURVEY WAS MADE AT THE REQUEST OF GEORGE T. BROWNING AND FRANCIS J. COONS, ADJOINING OWNERS. FRANCIS J. COONS BEING PRESENT AND ASSISTING IN THE SURVEY, GEORGE T. BROWNING CONSENTING, BUT BEING ABSENT ON ACCOUNT OF ILLNESS.

Ray M. Lawrence, SURVEYOR OF MONTGOMERY COUNTY, INDIANA

Section 2 Township 17 North, Range 5 West.



INDEX.	CORNERS.	SIZE.	MARKS.	WITNESSES.	SIZE.	DIRECTION.	DISTANCE.	MARKS.
A.				Beech.	24"	N. 60° W	15 1/2	
B.				" "	20"	S. 73° E	24.	
C.								
D.								
E.								
F.								
G.								
H.								
I.								
K.								
L.								
M.								
Q.				Sugar.	12"	S. 50° E	17.	
1.				Beech.	20"	N. 45° W	26 1/2	
2.				Beech.	12"	S. 15° E		
1.				" "	14"	N. 75° W		
2.				Beech.	14"	S. 29 1/2° E	15-	
				" "	18"	N. 10° W	32 1/2	

INDEX.	CORNERS.	SIZE.	MARKS.	WITNESSES.	SIZE.	DIRECTION.	DISTANCE.	MARKS.
X	Stone.			<p>N. E. cor and E. E. of N. W. cor for Daniel Casley. N. E. of N. W. cor for Ben Fairclark. S. W. cor for Aaron Fairclark. Plats filed for Casley, & plats for Ben Fairclark and Aaron Fairclark.</p>				Buck
								<p>Hutchinson, Cal.</p>

Section 3 Township 17 North, Range 5 West.

INDEX.	CORNERS.	SIZE.	MARKS.	WITNESSES.	SIZE.	DIRECTION.	DISTANCE.	MARKS.
--------	----------	-------	--------	------------	-------	------------	-----------	--------

S. E. cor for Levi Vanclaire. N E for Benjamin Vanclaire. S. W. for Jack Vanclaire. N. W. sold by Peter Rine to Sam. Plats filed for Levi Vanclaire, Benj Vanclaire and Jack Vanclaire.

Ketchum.

April 30 1902

All parties present and consenting I established corner at E
 A to E = one straight line - distance 80.12 chains

corner at E
 James A. Harding
 S. M. Co.

Section

Township

North, Range

West.

INDEX.	CORNERS.	SIZE.	MARKS.	WITNESSES.	SIZE.	DIRECTION.	DISTANCE.	MARKS.
--------	----------	-------	--------	------------	-------	------------	-----------	--------

X	granite stone lay		point up +	Reed	20"	S 51° W	97	luch 2 blaze
Y	" "		point up +	Bugair Buck	20" 18" 20"	S 70° W N 65 1/2° W N 50 1/2° W	86 230 172	" " " " " "

two days notice having been given adjacent landowners I established corners at "X" and "Y" Wm. P. Hunt, Surveyor W. Co. Ind. Aug 29, 30, 31, 1893

Feb 7-1901 Due notice having been given by Emmius Pusurbark corners were established at A, a & b.

a	Stone			Stone E 5.97 1/2				
b	Iron pin	2" X 1/2"		Iron pin	3'-1 3/4"	East	5.97 1/2	

James A. Harding S. M. Co.

Section 5 Township 17 North, Range 5 West.

19925
20.15
2/4 9.075
20.037 1/2



INDEX.	CORNERS.	SIZE.	MARKS.	WITNESSES.	SIZE.	DIRECTION.	DISTANCE.	MARKS.
A.				Buck.	13"	N. 43° W	13.	
B.				" "	14"	S. 21° E.	31 1/2.	
C.				Sugar	17"	S. 16 1/2° W	16 1/2.	
D.				Buck.	11"	N. 19° W	44.	
E.	Stone							
F.	STONE							
G.	"							(SEE SURVEY)
H.	"							
I.	"							
K.				Buck	16"	N. 25 1/2° E.	16 1/2.	
L.				" "	19"	S. 38 1/2° E.	28.	
M.								
S.	STONE			Sugar	10"	N. 12 1/2° E.	20.	
I.	STONE			Red. Clin.	11"	S. 44 1/2° E.	3 1/2.	
Q.	Stone							

Section *a* Township *18* North, Range *a* West.

INDEX.	CORNERS.	SIZE.	MARKS.	WITNESSES.	SIZE.	DIRECTION.	DISTANCE.	MARKS.
x	STONE			B. Walnut	29"	N. 64° E	8 1/2	
y	Stake Stone			Beech.	15"	S. 93° E	32 1/2	
<p>Surveyed 20 acres of South end of E 1/2 of S. W. 1/4 for Rev. Thomas. Survey of Thomas Harris Estate</p> <p>State of Indiana } all interested parties having been previously notified ten (10) days County of Montgomery } I established corners as follows</p>								
3	Stake large		point up	white oak	18"	S. 71° E	186 links	2 blazes
5	Stone granite		+	oak stump	36"	S 2° E	222 "	2 " line ten
1	" "		+	white oak	30"	due east	28 links	
2	" "		point up	red oak	20"	S 38° 13' W	31 "	2 blazes
4	" "		+	gray ash	18"	S 23° E	65 "	2 "
6	" "		+	white oak	36"	N 75° 30' W	9 "	2 "
7	" "		+	B. Walnut	20"	S 74° E	33 "	2 "
8	" "large		+	Sugar	36"	S 5° 20' 30" W	100 "	2 "
9	" "large		point up	oak stump white oak	10"	N 65° 30' E	87 "	2 "
			+	Burr Oak	18"	N 8° 15' W	68 "	2 "
			+	Beech tree	36"	N 3° E	49 "	2 "
					30"	S 70° W	130 "	2 "
					30"	N 88° 20' E	46 "	2 "

Chairman { Herman Mc Clure } duly sworn
 Lee Motter

August 29, 30, and 31, 1893. Wm. P. Hunt, Surveyor W. Co. Ind.

The stones at 3, 1, and 2 were already placed. Wm. P. Hunt surveyor.


Section 7 Township 17 North, Range 5 West.

INDEX.	CORNERS.	SIZE.	MARKS.	WITNESSES.	SIZE.	DIRECTION.	DISTANCE.	MARKS.
X. J.				Beck. Sugar. Sugar.	12" 24" 15"	N. 52° E N. 73 1/2° W. East.	20 1/2 57. 74.	

INDEX.	CORNERS.	SIZE.	MARKS.	WITNESSES.	SIZE.	DIRECTION.	DISTANCE.	MARKS.
	Thomas Davis Estate surveyed August 29, 30, 31, 1893. the adjacent landowners having had ten (10) days notice prior to said survey.							
8	granite stones	large	+	wild cherry	18"	N 67° E	165 links	2 blocks
	" "	" "	+	w. oak	18"	S 85° E	165 "	2 "
	" "	" "	+	white oak stump	36"	N 75° E	27 "	2 "
	" "	" "	+	" " tree	36"	S 20° W	40 "	2 "
	" "	" "	+	Beech	24"	N 55 1/2° W	67 "	2 "
	" "	" "	+	" "	30"	S 65 1/2° W		

Wm. P. Hunt, Surveyor M. G. Seal

Section 9 Township 17 North, Range 5 West.



INDEX.	CORNERS.	SIZE.	MARKS.	WITNESSES.	SIZE.	DIRECTION.	DISTANCE.	MARKS.
A.								
B.				White Oak	36"	N. 33° E.	6.	
C.				Buck.	18"	S. 36° E.	20.	
D.								
E.								
F.								
G.				Buck	14"	S. 51° W.		
H.				" "	12"	N. 1° E.	3 1/2	
I.								
K.				Buck	18"	N. 70° W.	18.	
L.				" "	14"	S. 22° E.	15.	
M.								
Q.				Sugar	20"	S. 33° W.	11.	
I.				" "	18"	N. 66° W.	34.	
1.				Buck.	15"	N. 82° W.	13.	
2.				" "	11"	S. 46° E.	16.	
				Buck.	5"	S. 50° W.	5.	
				Sugar.	14"	S. 45° E.	19.	{BUCK CS}

Section 9 Township 17 North, Range 5 West.

INDEX.	CORNERS.	SIZE.	MARKS.	WITNESSES.	SIZE.	DIRECTION.	DISTANCE.	MARKS.
--------	----------	-------	--------	------------	-------	------------	-----------	--------

W. J. W. for Cornelius King. E. J. W. for
 Mason Vanleave. K. E. for Crawford Vanleave. E. J. W. and W. J.
 W. for James J. Allen. Plats filed for M. King, M. Vanleave
 & Vanleave. J. Allen. E. J. W. for A. W. W.
 Andrew C. S.


OFFICE OF
MILTON L. NEES
SURVEYOR
MONTGOMERY COUNTY

CRAWFORDSVILLE, IND.,

Part of the North East quarter of Section ten (10)
Township 17 North Range 5 West bounded as follows:
Beginning at a point 42 rods North of the South
West corner of Said North East quarter and
running thence South 96° E 6 chains to
the middle of the Terre Haute Road. Thence
North 32° E along the middle of said road
1.34 chains; thence North 76° West
6.70 chains to the west line of Said North
East quarter; thence south on said west line
1.30 chains to the place of beginning
containing $\frac{81}{100}$ Acres.

Survey made March 14 1910 by Milton L. Nees
for Indian Creek Cemetery company

Section 10 Township 17 North, Range 5 West.




INDEX.	CORNERS.	SIZE.	MARKS.	WITNESSES.	SIZE.	DIRECTION.	DISTANCE.	MARKS.
A.								
B.								
C.								
D.								
E.								
F.				Hickory	18"	S. 63° E.	12.	
G.				Aspen	18"	N. 60° W.	11 1/2.	
H.								
I.	Stone							
K.	Stone							
L.								
M.								
10.	Stone			Elm.	18"	Dr. 30° W.	42.	
1.				Black Walnut.	36"	S. 53° E.	57.	
2.	Stone							

Section 10 Township 18 North, Range 3 West.

INDEX.	CORNERS.	SIZE.	MARKS.	WITNESSES.	SIZE.	DIRECTION.	DISTANCE.	MARKS.
--------	----------	-------	--------	------------	-------	------------	-----------	--------

				<p>August 21st 1830. <i>W. J. S. & Co</i> for Lewis Fisher. <i>W. J. S. & Co</i> for same. <i>Plat. filed</i></p>				<p><i>S. W. for</i> <i>Ch. C. S.</i></p>
--	--	--	--	---	--	--	--	---

Section 12 Township 17 North, Range 5 West.



INDEX.	CORNERS.	SIZE.	MARKS.	WITNESSES.	SIZE.	DIRECTION.	DISTANCE.	MARKS.
A.								
B.	Stone							
C.								
D.								
E.	Stone	18 Ets N of N	Stone planted on base corner					
F.	Stone	edge of bridge						
G.	Stone	Stone near west side of road						
H.	Stone			Sycamore	12	N 51 W	29	
I.				Sycamore	18	84 E	10 1/2	
K.	Stone							
L.	Stone							
M.	Stone							
12.	Stone			W. Oak	40	S 8 W	38 1/2	
1.	Stone							
2.	Stone							

Section


Township

North, Range

West.

INDEX.	CORNERS.	SIZE.	MARKS.	WITNESSES.	SIZE.	DIRECTION.	DISTANCE.	MARKS.
12	<i>Stone</i>							
6	<i>Stone</i>							
7	<i>Stone</i>							

Section 13 Township 17 North, Range 5 West.



INDEX.	CORNERS.	SIZE.	MARKS.	WITNESSES.	SIZE.	DIRECTION.	DISTANCE.	MARKS.
A.	Stone			Sugar	22"	S. 44° E.	6.	
B.	Stone			" " "	18"	N. 42 1/2° E.	16.	
C.								
D.								
E.								
F.								
G.	STONE			15 FT. SOUTH FENCE.				
H.				Beech	8"	S. 68° W.	26. or 20	
I.				" "		N. 13° W.	24.	
J.								
K.	Stone			Beech	14"	N. 75° W.	11.	
L.				" "	12"	S. 44° E.	24.	
M.								
N.								
1.	STONE			Beech.	20"	S. 39° E.	8.	
2.	Stone			Elm stump.	14"	N. 36° W.	10.	
				Beech.	12"	N. 64° W.	13 1/2	
				Sugar.	8"	S. 6° E.	12.	


Section 13 Township 17 North, Range 5 West.

INDEX.	CORNERS.	SIZE.	MARKS.	WITNESSES.	SIZE.	DIRECTION.	DISTANCE.	MARKS.
--------	----------	-------	--------	------------	-------	------------	-----------	--------

January 12th 1835.
 Surveyed W¹/₂ of S. W. q^r. for Randolph Davis 3 East
 Lots of W¹/₂ of Section for Henry Johnson, E¹/₂ of S. E. q^r for Dennis Pottinger and
 W¹/₂ and E¹/₂ of S. W. for John. S. Jones. Plans filed for Davis Johnson, Pottinger
 and Jones

1998
 1992
 151

Section 14 Township 17 North, Range 5 West.



INDEX.	CORNERS.	SIZE.	MARKS.	WITNESSES.	SIZE.	DIRECTION.	DISTANCE.	MARKS.
A.				Beech	26"	S. 85° E	13.	
B.				" "	8"	N. 31° W	14.	
C.				Beech	14"	N. 31° E.	11.	
D.	Stone			" "	11"	S. 42° W	24.	
E.	Stone							
F.								
G.				Beech.	12"	N. 20° E.	3.	
H.	Stone			" "	12"	S. 68° W.	24.	
I.				Hickory	14"	N. 28° W	28.	
K.				Beech	28"	N. 24° E	27.	
L.								
M.				Beech.	18"	S. 33° E.	8.	
14.				Gum	18"	N. 68° W	34½	
1.				Beech	30"	S. 72° E.	4.	
2.				" "		N. 35° W	37.	
				Sugar	18"	S. 49° W	46.	
				Hickory	12"	N. 48° W	14½	

(Buck, G.S.)


Section 14 Township 17 North, Range 3 West.

INDEX.	CORNERS.	SIZE.	MARKS.	WITNESSES.	SIZE.	DIRECTION.	DISTANCE.	MARKS.
--------	----------	-------	--------	------------	-------	------------	-----------	--------

December 27th 1832.
 E $\frac{1}{2}$ of N.E. and E $\frac{1}{2}$ of S.E. qr for Randolph Davis
 W $\frac{1}{2}$ of N.E. and E $\frac{1}{2}$ of N.W. qr for Thomas Fancleave, W $\frac{1}{2}$ of N.W. qr for Ezekiel
 Saul. E $\frac{1}{2}$ of S.W. qr for Stephenson Mount, and W $\frac{1}{2}$ for Thomas Swindler.
 and John Crason. East division for Crason being $\frac{2}{3}$ of s. dot. and W $\frac{1}{2}$ of E. qr
 for James Mount. Seven Plats filed.

Attest
 (Signature)
 Vide "Old Record"

Section 15 Township 17 North, Range 5 West.



INDEX.	CORNERS.	SIZE.	MARKS.	WITNESSES.	SIZE.	DIRECTION.	DISTANCE.	MARKS.
A.								
B.								
C.								
D.				Beech	10"	N. 73° W	9 1/2	
E.				" "	15"	S. 33° E	43.	
F.								
G.								
H.								
I.								
K.								
L.								
M.								
15.				Beech	10"	N. 44 1/2° W	13.	
1.				" "	20"	N. 78 1/2° E	26.	
2.				Ash	8"	S. 46 1/2° W	21.	
				Beech	18"	N. 24 1/2° E	37.	

Section 15 Township 17 North, Range 5 West.


INDEX.	CORNERS.	SIZE.	MARKS.	WITNESSES.	SIZE.	DIRECTION.	DISTANCE.	MARKS.
--------	----------	-------	--------	------------	-------	------------	-----------	--------

March 19th 1834.
 N.W. quarter Wm. Roberts. (W³/₄ of N.E. for Ben J. ...)
 E²/₃ for Joseph Allen.

S.


Section 18 Township 17 North, Range 4 West.

INDEX.	CORNERS.	SIZE.	MARKS.	WITNESSES.	SIZE.	DIRECTION.	DISTANCE.	MARKS.
2. 7.	Stake Stake.							Sunt S.W.C April 6 th 1892.




INDEX.	CORNERS.	SIZE.	MARKS.	WITNESSES.	SIZE.	DIRECTION.	DISTANCE.	MARKS.
A.	Stone.							
B.								
C.	Stone on west side of quarter							
D.								
E.	Stone.							
F.	Stone	12'x12"						
G.								
H.								
I.	Stone.							
K.								
L.	Stone.							
M.	Stone			Granite		N.	.25'	
19.	Stone	20x16x10		Limestone		S.	.25'	
J.				Granite		N.	.50'	
Q.	Stone	20x12x13				S.	.50'	

Section 20 Township 17 North, Range 5 West.



INDEX.	CORNERS.	SIZE.	MARKS.	WITNESSES.	SIZE.	DIRECTION.	DISTANCE.	MARKS.
A.								
B.								
C.								
D.								
E.								
F.								
G.								
H.								
I.								
K.				White Oak. Poplar Slump.	20" 30"	S. 22° W. N. 10 1/2° E.	43 45.	
L.								
M.								
N.				Sugar Beech.	15" 10"	S. 88 1/2° W. N. 87 1/2° E.	25 46	
1.				Sugar	14"	N. 71 1/2° E.	16 1/2	
2.				" "	30"	West	46.	

Section 21 Township 17 North, Range 5 West.




INDEX.	CORNERS.	SIZE.	MARKS.	WITNESSES.	SIZE.	DIRECTION.	DISTANCE.	MARKS.
A.								
B.	Stone.							
C.	Stone.							
D.	Stone.							
E.	Stone.							
F.	Stone.							
G.								
H.								
I.								
K.	Stone							
L.	Stone.							
M.								
21.								
1.								
2.	Stone.							

Section 27 Township 17 North, Range 5 West.

INDEX.	CORNERS.	SIZE.	MARKS.	WITNESSES.	SIZE.	DIRECTION.	DISTANCE.	MARKS.	
				<p><i>See Record No 2. Page 76 for Survey of Bonnerally, 5-7-89. D is 10' East of a right line from B. to C.</i></p>					

Section 24 Township 17 North, Range 5 West.




INDEX.	CORNERS.	SIZE.	MARKS.	WITNESSES.	SIZE.	DIRECTION.	DISTANCE.	MARKS.
A.				Beech	14"	N. 75° W	11.	
B.				" "	12"	S. 44° E	24.	
C.				Beech	9"	S. 68° W	20.	
D.				" "	8"	N. 13° W	25.	
E.								
F.								
G.				Lynx	12"	S. 80° E.	12.	
H.				Beech	6"	N. 34° E.	18.	
I.								
K.								
L.								
M.								
24.				Blun.	10"	South:	6	
I.				Hickory	8"	N. 34° W	27	
2.				Beech	8"	S. 15° W	17.	
				" "	12"	N. 18° W	31.	
				Beech	12"	East.	4.	
				" "	8"	N. 46° W	25.	(Buck P.S)

INDEX. CORNERS. SIZE. MARKS. WITNESSES. SIZE. DIRECTION. DISTANCE. MARKS.

(December 31st 1834.
 Surveyed W¹/₂ of N¹/₂ of R¹/₂ for Martin Siderer.
 W¹/₂ of N. E. q^r for Samuel Hicks. E¹/₂ for Wesley W¹/₂. E¹/₂ of S. E. q^r for
 Anderson Service. W¹/₂ for James Shepard, E¹/₂ of S. W. q^r for Cyrus Canady
 Plat filed.
 H. C. Deben.

Section 25 Township 77 North, Range 5 West.



INDEX.	CORNERS.	SIZE.	MARKS.	WITNESSES.	SIZE.	DIRECTION.	DISTANCE.	MARKS.
A.	Stone							
B.								
C.								
D.	Stone							
E.	Stone			Sugar	12"	South	30 1/2 feet	
F.	Stone							
G.								
H.				Black Oak.	4"	N. 41° W	4.	
I.				" " "	8"	S. 37° E.	23.	
J.								
K.								
L.								
M.								
25.								
1.				Black Oak.	30"	East	2	
2.				Black Oak.	3"	S. 3° E.	15.	(Buck C.S.)

Section


Township

North, Range

West.


INDEX.	CORNERS.	SIZE.	MARKS.	WITNESSES.	SIZE.	DIRECTION.	DISTANCE.	MARKS.
	<p>Aug 12 - 1895 Due notice having been given Wilbur G. Houck, Shelby Hicks and Steven Kirkaid guardian of Laura E Kirkaid corners were established at a, b, c, d, E, e, f and g and stakes were planted</p>							
	<p>Harvey E Wynkoop Surveyor M. C.</p>							

Section 27 Township 17 North, Range 5 West.




INDEX.	CORNERS.	SIZE.	MARKS.	WITNESSES.	SIZE.	DIRECTION.	DISTANCE.	MARKS.
A.								
B.				Sugar	12"	S. 58 1/2° W	25	
C.				" "	20"	N. 13° W	45	
D.								
E.								
F.								
G.								
H.								
I.				Buck	18"	N. 67° E.	18.	
K.				" "	18"	S. 48 1/2° W	20.	
L.								
M.								
27.								
1.				Black Oak	40"	N. 28° E.	19.	
2.				White Hickory	6"	S. 3 1/2° W	19 1/2	(Buck & S.)

Section 28 Township 17 North, Range 5 West.




INDEX.	CORNERS.	SIZE.	MARKS.	WITNESSES.	SIZE.	DIRECTION.	DISTANCE.	MARKS.
A.								
B.				Beech.	16"	N. 64° E.	31.	
C.				" "	14"	S. 54° E.	73.	
D.								
E.								
F.								
G.								
H.								
I.								
K.								
L.								
M.								
28.				Swamp Oak.	14"	S. 10° W.	7.	
1.				" " " "	14"	N. 24° W.	32.	
2.				Pine Oak.	36"	N. 33° W.	68.	
				Black Oak	36"	S. 84° E.	113.	(Buck P.S.)
								Wide "Old Road"

Section 29 Township 17 North, Range 5 West.



INDEX.	CORNERS.	SIZE.	MARKS.	WITNESSES.	SIZE.	DIRECTION.	DISTANCE.	MARKS.
A.								
B.								
C.								
D.								
E.				Buck.	2"	S. 40° W.	103	
F.				Oak.	2 1/2"	S. 65° E.	133.	
G.								
H.								
I.								
K.								
L.								
M.								
29.				White Oak.	18"	N. 54 1/2° E.	80.	
1.				Buckeye.	10"	N. 82 1/2° E.	84.	(Buck, P.S.)
2.				Maple	12"	15° W.	82.	
				Walnut	8"	S. 10° W.	37.	


Section 30 Township 17 North, Range 5 West.



INDEX.	CORNERS.	SIZE.	MARKS.	WITNESSES.	SIZE.	DIRECTION.	DISTANCE.	MARKS.
A.	Stone			Ash.	6"	S. 19° E	23 1/2	
B.	Stake			" "	7"	N. 46° E.	69 1/2	
C.	Stone.			Beech.	13"	S. 67° W	28 1/2	
D.				" "	17"	N. 37 1/2° E	34 3/4	
E.				Wickory.	20"	N. 29° W	76.	
F.				Sycam.	10"	S. 11° W	42.	
G.								
H.								
I.								
K.								
L.								
M.	Stone in Line.	24" x 18" x 18"	+ x					
30.	Stone.	24" x 18" x 18"	+ x	Prof. Elder	14"	S. 40° W.	42.	
1.								
2.								

Recorded Dec. 24th 1863.

Section 31 Township 17 North, Range 5 West.



INDEX.	CORNERS.	SIZE.	MARKS.	WITNESSES.	SIZE.	DIRECTION.	DISTANCE.	MARKS.
A.								
B.								
C.	Stone			Original				
D.	Stone							
E.	Stone.							
F.	/			Stone		North	400.	
G.	Stone							
H.								
I.	walnut stake							
K.				Stone		North	4 links	
L.	Stone witnessed by a stone 400 North			Beech	24"	N. 49° W	42.	
M.				" "	12"	N. 19° E.	66.	
31.	Stone.			Sugar	16"	N. 23° W	85.	
1.				" "	18"	N. 73° E.	28 1/2	
2.	Stone			Sugar	24"	S. 19° W	49.	
				Stone	9"	N. 48° W	46.	
				Poplar	48"	N. 40° W	50.	
				Sugar	10"	S. 44° W	60.	
				" "	24"	S. 19° W	49.	
				" "	9"	N. 48° W	46.	

Old Record (Back of S)

INDEX.	CORNERS.	SIZE.	MARKS.	WITNESSES.	SIZE.	DIRECTION.	DISTANCE.	MARKS.
--------	----------	-------	--------	------------	-------	------------	-----------	--------


X Stone.
 Y. Stone.
 R Stone
 V Stone
 S Stone

June 2nd 1857

A survey of 30 acres of the North end of the 1/2 of N.W. 1/4 for Granville Barker and balance for John M. Allister.


Richard C. S.

Section 33 Township 17 North, Range 5 West.




INDEX.	CORNERS.	SIZE.	MARKS.	WITNESSES.	SIZE.	DIRECTION.	DISTANCE.	MARKS.
A.								
B.				Buck.	16"	N. 87 1/2° W	78	
C.				" "	18"	S. 63 3/4° W	32 3/4	
D.								
E.								
F.								
G.								
H.								
I.								
K.	Stone			Burr Oak Red Oak	18" 24"	N. 71 1/2° E N. 19° E	27. 91.	
L.	Stone							
M.	Stone (corner of iron engine)							
33.				White Walnut Black Oak	14" 36"	N. 2° E N. 82° W	11 33.	
1.								
2.	Stone			Black Walnut Buck.	36" 18"	N. 87 1/2° E N. 49 1/2° E	50. 43.	{Buck, P.S.}
T.	Stone							

Section 34 Township 17 North, Range 5 West.




INDEX.	CORNERS.	SIZE.	MARKS.	WITNESSES.	SIZE.	DIRECTION.	DISTANCE.	MARKS.
A.				Sugar	14"	N. 55° W	60	
B.				Beech.	18"	N. 17 1/2° E	31 1/2	
C.								
D.								
E.								
F.								
G.								
H.				white Oak.	36"	N. 70 1/2° E	38.	
I.				Red Oak.	24"	N. 89° W	87.	
K.								
L.								
M.								
34.				Beech.	18"	N. 44° E.	37.	
1.				" "	18"	N. 51 1/2° W	41.	
2.				Red Oak.	14"	N. 5° W	4.	
				Beech.	14"	S. 70° E	23.	
				Beech.	8"	N. 39 1/2° W	19 1/2	
				" "	15"	N. 61 1/2° E	20.	(Buck. C.S.)

Section 35 Township 17 North, Range 5 West.



INDEX.	CORNERS.	SIZE.	MARKS.	WITNESSES.	SIZE.	DIRECTION.	DISTANCE.	MARKS.
A.								
B.	Stone.							
C.								
D.								
E.								
F.								
G.								
H.								
I.	Stone.			elm. Poplar. White Oak Sugar	29" 28" 36" 20"	N. 44 1/2 W N. 46 1/2 E. N. 81 1/2 E. N. 44 W	73 1/2 94 1/2 41 1/2 49.	
K.	Stone.							
L.	Stone.							
M.								
35.	Stone.			elm. Hickory	40" 24"	S. 20° E. West	32.7 65 1/2	
1.								
Q.	Stone.			Sugar "	18" 22"	N. 14° E. S. 19 1/2 W	9 1/2 67 1/2	
Y.	Stone.			Sugar. Pir Oak.	24" 12"	N. 49° W N. 37 1/2 E.	61 77.	(back p. 5)

Section 30 Township 17 North, Range 5 West.



INDEX.	CORNERS.	SIZE.	MARKS.	WITNESSES.	SIZE.	DIRECTION.	DISTANCE.	MARKS.
A.								
B.				White Walnut	14"	S. 21° E.	28.	
C.				Elm.	30"	S. 79° W.	41.	
D.				Black Ash	4"	N. 41° W.	4.	
E.				" " " "	8"	S. 37° E.	23.	
F.								
G.								
H.								
I.								
K.								
L.								
M.								
36.				Ash	4"	N. 10° E.	3.	
1.				Hickory	16"	S. 18° W.	16.	
2.				White Oak	26"	S. 58° W.	15.	
				Black Walnut	30"	N. 26° E.	44.	
				White Oak	24"		3.	
				Sugar	16"	S. 57 1/2° W.	11.	

(Buck, C.S.)

Section 36 Township 17 North, Range 5 West.

INDEX.	CORNERS.	SIZE.	MARKS.	WITNESSES.	SIZE.	DIRECTION.	DISTANCE.	MARKS.				
				<p>September 10th 1882. E³ of N.E. q^{rs}. for Robert Barnhill. W³ for Nicholas Gilbert. E³ of S.W. q^{rs} for Jaim Barnhill and W³ for James G. H. J. S.W. q^{rs} for Thomas Arnold, and S.E. for Wm Blair. 5 Plats filed at St. Louis Mo.</p>								