

**SURVEYOR'S RECORD
BOOK**

**Montgomery County
Indiana**

No 7

T19N – R4W

UNION (NORTH)

INDEX.	CORNERS.	SIZE.	MARKS.	WITNESSES.	SIZE.	DIRECTION.	DISTANCE.	MARKS.
0	Stake.			White Oak	18"	S. 42° E.	27	
				" " "	18"	N. 69½° E	40.	
4.	Stone			White Oak	30"	S. 70° W.	64.	
R.				Poplar.	30"	N. 30½° E	36.	
P.	Stone			Poplar	36"	West	31½	

N. ½ of S.E. ¼ A. Gilliland. E. ½ of S.E. ¼ Lewis Collins.
 Feb. 1862.

E. ½ of S.E. ¼ James Buckner. S. end N. ½ of S. E. ¼ D. W. Cook.
 17/100 B. Lee.

DUE NOTICE WAS GIVEN TO CARL G FLETCHER & LOLA L. FLETCHER BY HARLEY T. RISTINE, TO ESTABLISH NORTH & SOUTH LINE DIVIDING RISTINE & FLETCHER LAND IN PART OF N.W. ¼ SEC 1-19-4. I ESTABLISHED SAID LINE BY STARTING AT N.W. COR OF SAID SECTION, RUNNING THENCE EAST 1252.5 FEET TO CONCRETE COR POST (B'). THEN MEASURED SOUTH ON WEST LINE OF SAID N.W. ¼, 1402.5 FEET, THENCE EAST 1252.5 FEET TO ESTABLISH RISTINE'S SOUTHEAST CORNER (A') ALSO SET A STAKE ON LINE A' B', ABOUT HALF WAY.

SURVEYED, MARCH 23, 1944.


WILLIAM S. HARDING, ASST SURVEYOR
 HARLEY T. RISTINE - WITNESS.

Section 2 Township 19 North, Range 4 West.

INDEX.	CORNERS.	SIZE.	MARKS.	WITNESSES.	SIZE.	DIRECTION.	DISTANCE.	MARKS.
--------	----------	-------	--------	------------	-------	------------	-----------	--------


February 11th & 12th 1844.
 Survey of Sec. 2. E $\frac{1}{2}$ of S. gr. Belonging to Thos Spencer.
 S $\frac{1}{2}$ of W $\frac{1}{2}$ to Samuel Paxton. N $\frac{1}{2}$ of S.W. S $\frac{1}{2}$ of N.W. gr. to Alexander Paxton.
 also 15 acres int. of S.W. corner of N $\frac{1}{2}$ of N.W. gr. from 4 to 6 A. 7. to George Vandewater
 Abolom Kelchen C.S. M.C.
 See also "Old Record."

Section 3 Township 19 North, Range 4 West.



INDEX.	CORNERS.	SIZE.	MARKS.	WITNESSES.	SIZE.	DIRECTION.	DISTANCE.	MARKS.
A.								
B.								
C.								
D.								
E.								
F.				Poplar	36"	S. 9 $\frac{1}{2}$ ° E	43	
G.				Black Walnut	4"	S. 68 $\frac{1}{2}$ ° W.	6.	
H.								
I.								
J.								
K.								
L.								
M.	Stone							
N.	Stone.							
O.	Stone.							
P.								
X.	Stone			Hickory	10"	N. 46° E.	29.	May 16 th 1871. Buck.

Section 4 Township 19 North, Range 4 West.



INDEX.	CORNERS.	SIZE.	MARKS.	WITNESSES.	SIZE.	DIRECTION.	DISTANCE.	MARKS.
A.								
B.								
C.				White Oak	30"	N. 27° E.	160	
D.								
E.								
F.				White Oak	28"	N. 74° W.	11	
G.				Black " "	20"	S. 67½° W.	128	
H.				Black Oak.	30"	N. 66° W.	60	
I.				White Oak.	60"	S. 18° W.	92	
K.	Stone.			Black Oak	20"	N. 22° E.	92	
L.	Stone	20X16X10	+	white oak	18"	North 69 West	128 lks	noted
M.	stone	15X15X8	+	stone	15X10X3	North 3° West	50 "	point up
4.	Stone		+	White Oak.	28"	N. 75° W.	17.	
				Black Oak.	24"	S. 68° E.	48½	
				Hickory	12"	N. 41° W.	14.	
1				White Oak	48"	N. 26½ W.	27.	
2	stone	18X12X10	+	" "	30"	S. 22° W.	84.	
			+	stone		North 3° West	25 lks	point up
			+	" "		South 3° East	35 "	" "
4	stone		+	stone		N. 69½ West	45½ "	white
			+	" "		N. 72 E	27½ "	brown

Section 5 Township 19 North, Range 4 West.

INDEX.	CORNERS.	SIZE.	MARKS.	WITNESSES.	SIZE.	DIRECTION.	DISTANCE.	MARKS.
X	Stone	20" x 12" x 4"	+					
Y	Stone	18" x 16" x 10"						
Z	Stone	24" x 14" x 8"						
g.	Stone	20" x 14" x 12"						Hunt.

Section 6 Township 19 North, Range 4 West.

INDEX.	CORNERS.	SIZE.	MARKS.	WITNESSES.	SIZE.	DIRECTION.	DISTANCE.	MARKS.
--------	----------	-------	--------	------------	-------	------------	-----------	--------

3
4
5

Stone
Stone.
Stone

w. oak

18"


85° 2' E

246

notch.

Surveyed 7th March 1864. and March 12th 1869.
 N. E. q. q. N. W. q. q. for George J. Jones.
 N. W. q. q. N. E. q. q. for Jones.

A. Ketchum C.S.
 Vide "Old Record"



INDEX.	CORNERS.	SIZE.	MARKS.	WITNESSES.	SIZE.	DIRECTION.	DISTANCE.	MARKS.
A.								
B.								
C.								
D.								
E.								
F.	Stone		+ hole in top					
G.	Stone							
H.								
I.								
K.								
L.	Stone in field		+					
M.								
7.								
1.								
2.								
a	Stone		+					

Section 7 Township 19 North, Range 4 West.

INDEX.	CORNERS.	SIZE.	MARKS.	WITNESSES.	SIZE.	DIRECTION.	DISTANCE.	MARKS.
--------	----------	-------	--------	------------	-------	------------	-----------	--------

3-28-1898

Due notice having been given by the Julia Lofland heirs corners were located at F and a

Harvey E. Wright C. S.


Al Austin James McClelland chairman.

Section 8 Township 19 North, Range 4 West.

INDEX.	CORNERS.	SIZE.	MARKS.	WITNESSES.	SIZE.	DIRECTION.	DISTANCE.	MARKS.
--------	----------	-------	--------	------------	-------	------------	-----------	--------

Surveyed May 30th 1832 for J. F. Conroy.

Section 9 Township 19 North, Range 4 West.




INDEX.	CORNERS.	SIZE.	MARKS.	WITNESSES.	SIZE.	DIRECTION.	DISTANCE.	MARKS.
A	Stone							
B	Stone							
C								
D								
E								
F								
G								
H								
I								
K								
L								
M								
Q								
1								
2	Stone			Hickory	10	N 20 W	4	
a	Stone							
b	Stone	24x18x15	+	Hickory	3	S 55 E	5 3/4	+

Section 9 Township 19 North, Range 4 West.

INDEX.	CORNERS.	SIZE.	MARKS.	WITNESSES.	SIZE.	DIRECTION.	DISTANCE.	MARKS.
R	Stone	2-17-1896		Done notice having been given by F.V. Smith corners were established at a and b				Harvey & Wynkoop S.M.C.

Section 10 Township 19 North, Range 4. West.

INDEX.	CORNERS.	SIZE.	MARKS.	WITNESSES.	SIZE.	DIRECTION.	DISTANCE.	MARKS.	
X g.	Stone, Stone. Trencher.			White Oak. Oak. " "	25" 3" 4"	S. 76° W. S. 68° E. S. 81° W.	5. 4 1/2 13 1/2		
Surveyed March 16 th 1846.					E 1/2 and S 1/2 of N 1/2 of W. 1/4 for Henry				
					O. H. Hetchum. C. D.				



Stone

19.95

20.09 ch

S.E. 1/4 SE 1/4 Sec 10-19-4

35. Acres

10.565 ch

19.955 ch

9.00 ch

5.18 Acres

86.6° E
5.00 ch

55.8° E
1.00 ch

33.4 1/2° E
1.00 ch

54° W
1.10 ch

Stone

6.93 ch


20.09 ch

13.16 ch

Stone

20.045 ch

Section 11 Township 19 North, Range 4 West.



INDEX.	CORNERS.	SIZE.	MARKS.	WITNESSES.	SIZE.	DIRECTION.	DISTANCE.	MARKS.
A.					14	S 59° E	38	
B.	Stone			John G. ...	30"	S 1° W	11	
C.								
D.	Stone			Thompson	14"	N 18° W	12 1/2	
E.								
F.								
G.								
H.				White Oak	20"	N 13° W	33 1/2	
I.				" "	20"	S 71° W	24	
K.								
L.								
M.								
11.	Stone			James ...	10"	S 42° E	20	
I.				John ...	10"	S 65° W	20	
Q.	Stone			James ...	15"	S 23° E	20	
				Thomas ...	20"	N 62° W	20	

INDEX.	CORNERS.	SIZE.	MARKS.	WITNESSES.	SIZE.	DIRECTION.	DISTANCE.	MARKS.
--------	----------	-------	--------	------------	-------	------------	-----------	--------

x.	Stone			Hickory	12"	S. 60° W	22.7'	
y.				Buckeye	8"	S. 15° E.	18 "	9m.
z.				Sugar	24"	N. 27° E.	38 "	
				Hickory	10"	N. 59° W	34 "	

Surveyed 14th July 1832. E³/₄ of S. 9th qr for Johnathan Largent. North-division sold to J Still. Plat given to Still.

O. Ketchum C.S.

Section 12 Township 19 North, Range 4 West.



INDEX.	CORNERS.	SIZE.	MARKS.	WITNESSES.	SIZE.	DIRECTION.	DISTANCE.	MARKS.
A								
B.	Stone			Asst. White Oak.	6"	S. 19 1/2° E	88	
C.					30"	S. 15° W.	12.	
D.	Stone			Hickory	14"	N. 18° W	12 1/2	
E.								
F.								
G.								
H.				White Oak	20"	N. 12 3/4° W	83 1/2	
I.				" " " "	20"	N. 8 1/2° W	23-	
K.								
L.								
M.				Black Walnut	15"	N. 46° W.	46.	
12.	Stone			Elm. Buckeye.	30"	N. 88 1/2° W.	28	
1.				Gray Oak.	12"	N. 70 3/4° E.	35-	
2.	Stone			Gray Oak.	12"	S. 40' E.	29 1/2	
				Elm.	10"	S. 63° W	37 1/2	
				Gray Oak.	16"	S. 62 1/2° W.	17 1/2	
				Iron nail.	6"	N. 24° W	24 1/2	

Section 12 Township 19 North, Range 4. West.

INDEX.	CORNERS.	SIZE.	MARKS.	WITNESSES.	SIZE.	DIRECTION.	DISTANCE.	MARKS.
--------	----------	-------	--------	------------	-------	------------	-----------	--------

Surveyed January 6th and 7th 1854.

W¹/₂ of N.W. qr to James Conrad. E¹/₂ of S.E. qr for David Paxton. W¹/₂ of N.E. qr for Samuel Tapp. E¹/₂ of S.W. qr for H. Beckner. E¹/₂ of S.E. qr for John Blackstone. W¹/₂ of S.W. qr for Wm. Cox. also S.W. qr for Wm. Cox.

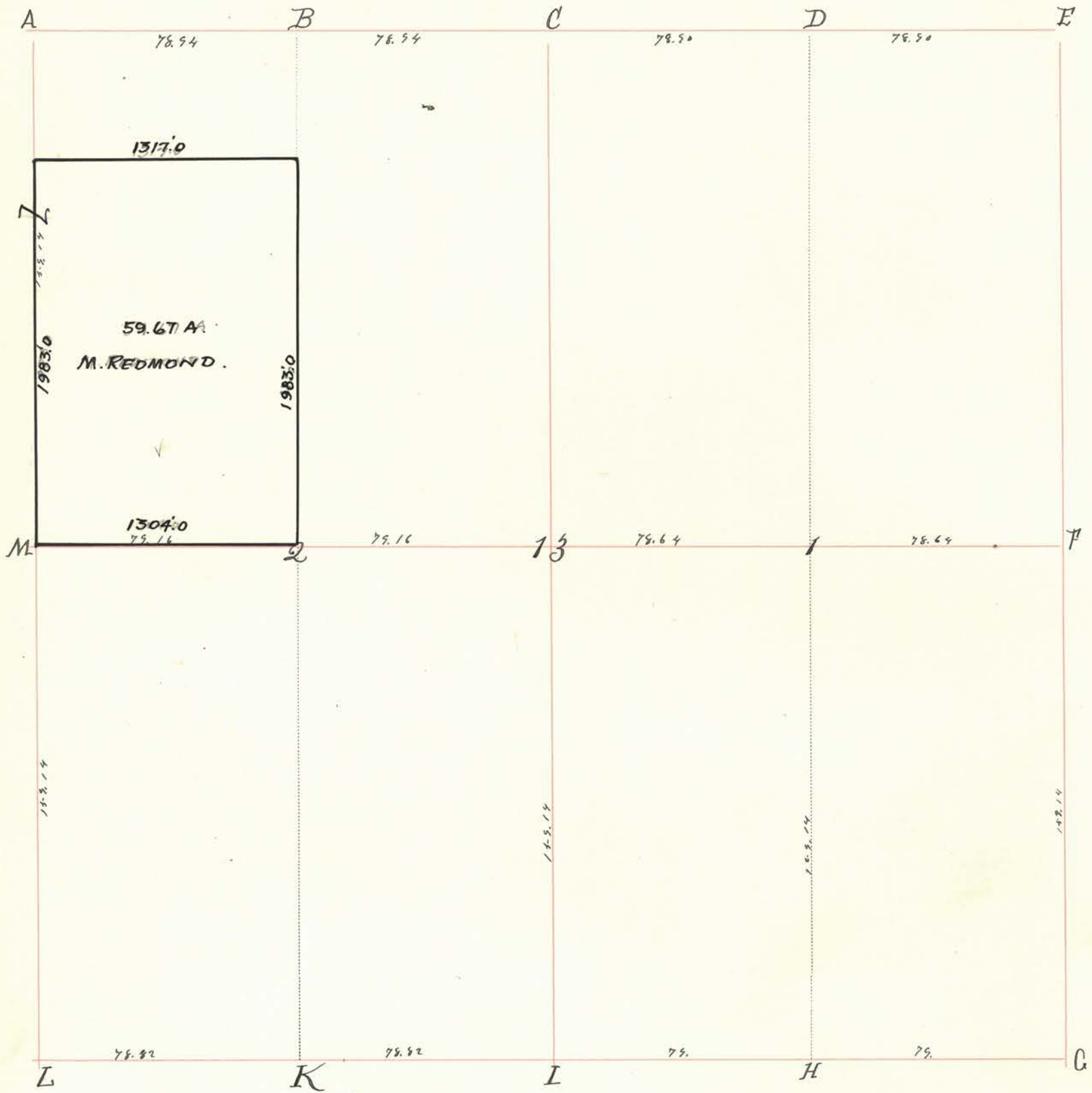
A. Ketchum C.S. Inc

A part of the east half of the northwest quarter of section 12, township 19 north, range 4 west; also a part of the west half of the northeast quarter of section 12, township 19 north, range 4 west, described as follows: Beginning at a point 12.50 chains east of the northwest corner of the east half of the northwest quarter of said section 12, and running thence south about 34.50 chains to Sugar Creek, thence south 30° east about 4.65 chains, thence south 60° east 4 chains, thence east 3 chains, thence north 74° east 5 chains, thence north 50° east 2.50 chains, thence north 4 chains, thence north 20° east 2 chains, thence north 30° east 4 chains, thence north 40° west 6 chains, thence north 30° west 4 chains, thence north 4 chains, thence north 20° east 2 chains, thence north 15° west 7 chains, thence north 40° west 4 chains, thence north 70° west 5 chains, thence north 50° west 4.50 chains, thence west 1.25 chains to place of beginning, containing acres, more or less.

This description was made in the office of County Surveyor of Montgomery County from a survey and plat made by Samuel W. Coulson of Boone County.

Made for Milligan

Section 13 Township 19 North, Range 4 West.



INDEX.	CORNERS.	SIZE.	MARKS.	WITNESSES.	SIZE.	DIRECTION.	DISTANCE.	MARKS.
A.				Sassafras.	8"	N. 82° E.	24.	
B.				B. Walnut.	24"	N. 67 3/4° W	27 1/2	
C.				White Oak.	20"	N. 12 3/4° W	33 1/2	
D.				" " " "	20"	N. 81 1/2° W	25.	
E.								
F.								
G.				White Oak.	24"	N. 33 3/4° W	58.	
H.				Sugar.	15"	N. 32 1/2° E.	68.	
I.								
K.				Beech.	15"	S. 51 1/2° W	29.	
L.				" "	12"	N. 31 1/2° E.	36.	
M.								
13.								
1.								
2.								

Feb. 19th 1834.

INDEX.	CORNERS.	SIZE.	MARKS.	WITNESSES.	SIZE.	DIRECTION.	DISTANCE.	MARKS.
--------	----------	-------	--------	------------	-------	------------	-----------	--------

Part of the west half ($\frac{1}{2}$) of the northwest quarter ($\frac{1}{4}$) of section thirteen (13), township nineteen (19) north, range four (4) west, and also the south half ($\frac{1}{2}$) of the northeast quarter ($\frac{1}{4}$) of the northeast quarter ($\frac{1}{4}$) of section fourteen (14), township nineteen (19) north, range four (4) west, bounded and described as follows, to wit:-

Beginning at the northeast corner of the south half ($\frac{1}{2}$) of the northwest quarter ($\frac{1}{4}$) of section thirteen (13), township and range aforesaid, running thence west (1317.0) feet to the west line of said section thirteen (13), continuing west (655.0) feet to the west line of the northeast quarter ($\frac{1}{4}$) of the northeast quarter ($\frac{1}{4}$) of section fourteen (14), township and range aforesaid, thence south (967.0) feet to a point, thence east (655.0) feet to a point, thence south (1016.0) feet to a point at the southwest corner of the west half ($\frac{1}{2}$) of the northwest quarter ($\frac{1}{2}$) of section thirteen (13), township and range aforesaid, thence east (1304.5) feet to the southeast corner of the west half ($\frac{1}{2}$) of the northwest quarter ($\frac{1}{4}$) of said section thirteen (13), township and range aforesaid, thence north (1983.0) feet to the place of beginning.

Containing seventy-four and thirty-five hundredths, (74.35) acres, more or less.

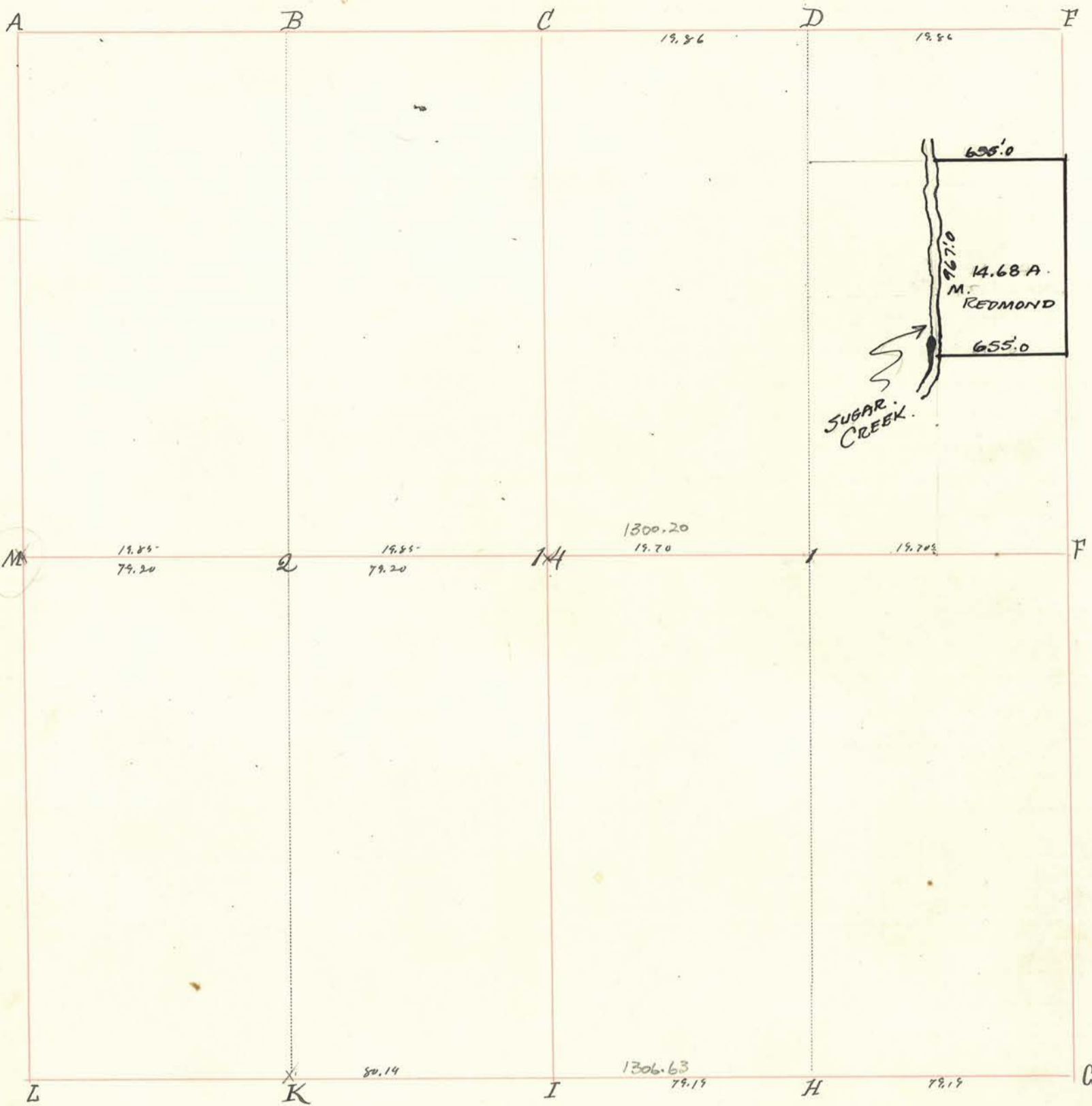
S.W. $\frac{1}{4}$, N.E. $\frac{1}{4}$, & S. $\frac{1}{2}$, N.W. $\frac{1}{4}$, N.W. $\frac{1}{4}$, Sec. 13-19-4. (59.67) Acres.

S. $\frac{1}{2}$, N.E. $\frac{1}{4}$, N.E. $\frac{1}{4}$, Sec. 14-19-4. (14.68) "

Total. (74.35) "

Kare M. Lawrence
 Surveyor of Montgomery County, Indiana.
 William S. Harding, Asst Surveyor.

Surveyed. April 10, 1941.



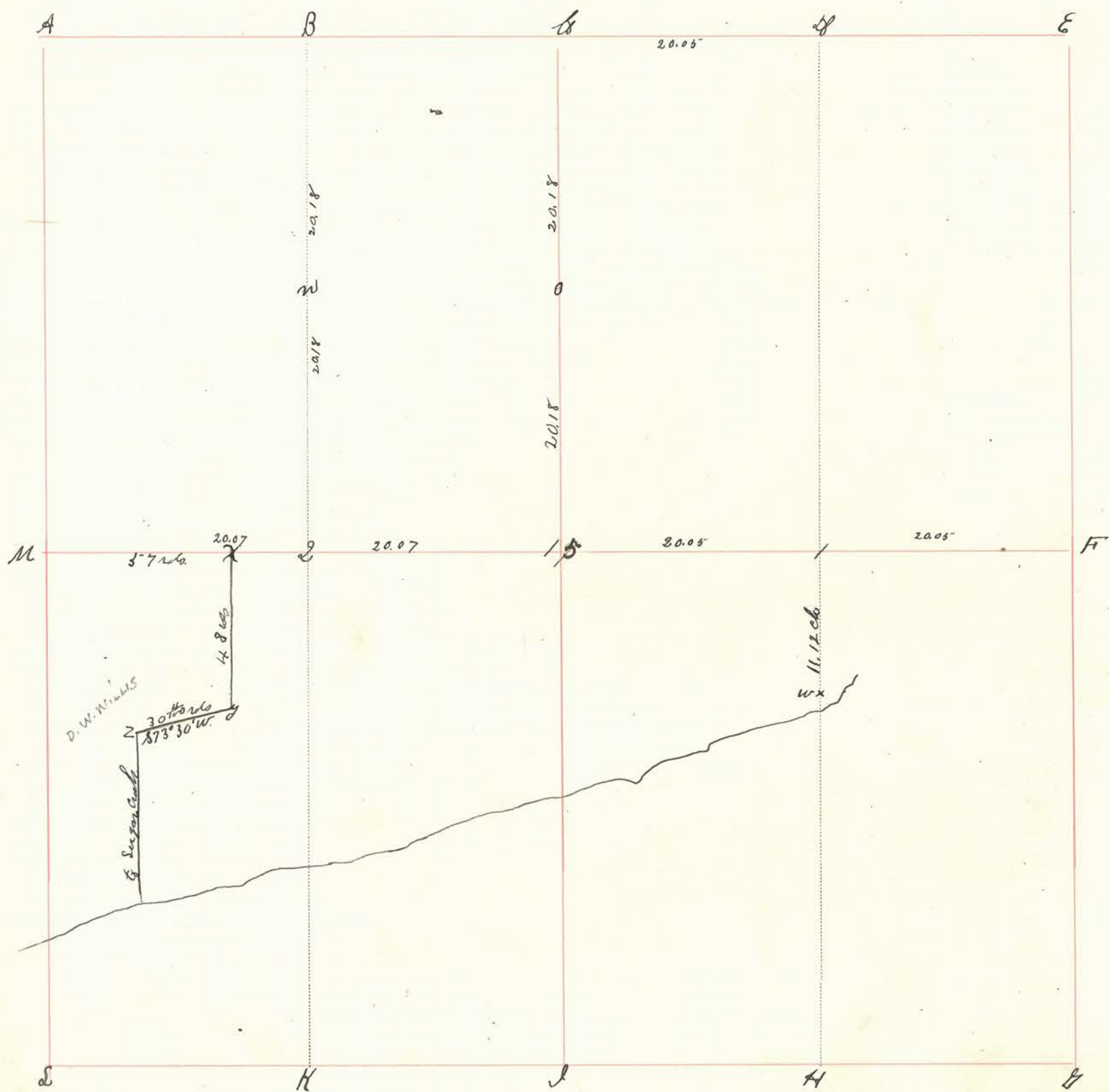
INDEX.	CORNERS.	SIZE.	MARKS.	WITNESSES.	SIZE.	DIRECTION.	DISTANCE.	MARKS.
A								
B								
C								
D				Elm.	18"	S. 76° W		
E				" "	12"	S. 33° E.	11.	
F								
G								
H								
I								
K	Stone							
L								
M	Stone	Original Syc. standing 5-6-1897		White Oak	20"	S. 76° W	11	
14	Stone	8 in N 29 W 36 Hackberry 575 W 13 1/2		Hackberry	18"	S. 33° E.	13.	
1				Hackberry	18"	N. 58° W	12.	
2				Walrus	18"	N. 6° E.	20.	

Section 14 Township 19 North, Range 4 West.

INDEX.	CORNERS.	SIZE.	MARKS.	WITNESSES.	SIZE.	DIRECTION.	DISTANCE.	MARKS.
--------	----------	-------	--------	------------	-------	------------	-----------	--------

Surveyed April 22nd 1833.
 W³ of N.E. qr. for J Cox's heirs. By L Gilliland, Platt
 exam for Court and accompanied Report.

Section 15 Township 19 North, Range 4 West.



INDEX.	CORNERS.	SIZE	MARKS.	WITNESSES.	SIZE.	DIRECTION.	DISTANCE.	MARKS.
15	stone							
C	"			Pinhead Walnut		East	9 links	
D	"							
M	"			B. walnut	15	N 8 W	23 5-links	marked
1	stake			"	20	S 1 1/2 W	266 "	"
2	stone			w. oak	36	N 30° 30' W	5-2 1/2 "	
X	"	15 x 8 x 5	+	on the East side of the West hill of a hollow				
Y	"	24 x 10 x 8	+	near a B. walnut stump				
Z	"	12 x 10 x 8	+	in a field				
w	limestone	wedged slabs with dull marks on side.						

The above corners were found or located by me in a survey made upon the Estate of Emily Hutton, January 23, 1892
 William F. Hunt, Surveyor M. Co. Sub

Section 15 Township 19 North, Range 4 West.

INDEX.	CORNERS.	SIZE.	MARKS.	WITNESSES.	SIZE.	DIRECTION.	DISTANCE.	MARKS.
A.				B. walnut	8"	N. 89° E.	130 l.	
B.								
C.	Stone.							
D.	Stone							
E.								
F.	stake							
G.								
H.								
I.								
K.								
L.								
M.	Stone.							
15.	Stone.							
1.								
2.	Stone.			w.				
n	Stone							
0	stake							

February 12th 1833.

33¹/₁₀₀ acre surveyed for John Fink. Plat filed.

February 19th 1843. Survey of E.S. of N.E. qr belonging to Richard Johnson.

Abraham Kitchman C.S.

Section 16 Township 19 North, Range 4 West.

INDEX.	CORNERS.	SIZE.	MARKS.	WITNESSES.	SIZE.	DIRECTION.	DISTANCE.	MARKS.
W.				Sugar.	11"	N. 3° E	21.	
X.				Ironwood.	4"	S. 7° E	24.	
Y.	Stone			Sugar.	12"	S. 27° E	25.	
Z.	Stone.			White Oak.	18"	N. 45° W	41.	
				Box Elder.	7"	S. 61° E	42 1/2	
				Sugar	10"	S. 18 1/2° W	67.	
				White Oak	20"	S. 17 1/2° E	119.	

Surveyed July 9th 1835.

E 1/2 of N 1/2 qr. and E 1/2 of S. E. qr. for David Willis and W 1/2 of S. E. qr for Daniel Bohan.

March 9th 1846.

Survey of the dividing line between Samuel Tapp and Simpson Montgomery. Montgomery to have 70 acres off the N. end of W 1/2 of S. E. qr. and Tapp the remainder of said lot. and the W 1/2 of S. E. qr 90 acres.
A. Ketchum C.S. M.C.

February 14th 1859.

A survey of E 1/2 of W 1/2 of N. W. qr. for Samuel Tapp

June 26 1900

A survey of E 1/2 + E 1/2 of W 1/2 NW 1/4 for George Fuller
All interested parties having had 10 days notice previous to said date, I established corners at O and C
Trist Maxwell + John F. Fleming chainmen James A. Harding S.M. Co

1	Stone	all the interested parties being present I established the lines & set corners	
I	Stone	at I. I. 16.	
16	Stone	Milton W. Nees.	

March 3^d 1908.

Co. S. Montg Co.
H.C. Mechner. Deputy.

Dec 3 1909

Made survey for A. Hill and - Brown to locate line dividing E. half of N. E. 1/4 of Sec 21, T 19 N R 4 W and the E. half of S. E. 1/4 of Sec 16 T 19 N. R. 4 W.

Run line between stone at D on Sec 16 and stone at "I" on said Sec 16 and marked point at H as S.W. corner of E 1/2 of S. E. 1/4 of said Sec 16, by planting blue flint stone 5" x 6" x 15" painted
said stone witnessed by

Walnut 15"	S 20° W	13 feet 6 inches
Hackberry 12"	N.	33 "

Milton W. Nees Surveyor
J.B. Shick assistant.

Dec. 3. 1913 - A survey of the W 1/2 of the N 1/2, a part N 1/2 SE 1/4 - the E 1/2 NW 1/4 the N 1/2 NW 1/4 and a part of the S 1/2 NW 1/4 in Sec 16-19-4 all interested parties having had 10 days notice previous to said date. I began at "D" Iron Chain South 40.07 ch and established a stone, run thence So 24 links set stake thence N 19.76 ch set stake thence N 24 links to stone on 1/2 sec line. thence west 29.80 ch to iron pin thence N 20.00 ch to Iron pin thence W 10.09 ch. to post thence N 20.15 ch to corner thence East 39.90 to stone at "C" thence E. 19.92 1/2 ch to D. or beginning point. I also measured the from "C" to "16" and found the distance to 40.07 ch to center of Sec.

Milton W. Nees
Co Surveyor N. C.
H.S. Harding Deput.

stone Alfred Simpson Road
19.92 1/2 ch

stone

The West 1/2 NE 1/4 Sec 16-19-4
and a part of the West 1/2 SE 1/4
Sec 16-T19N-R4W
Containing 80 Acres More or Less.

40.07 ch

40.07 ch

Marshal Brown Road

stone at Center of Sec. 16, T.19-N. R.4-W
stake 24 links

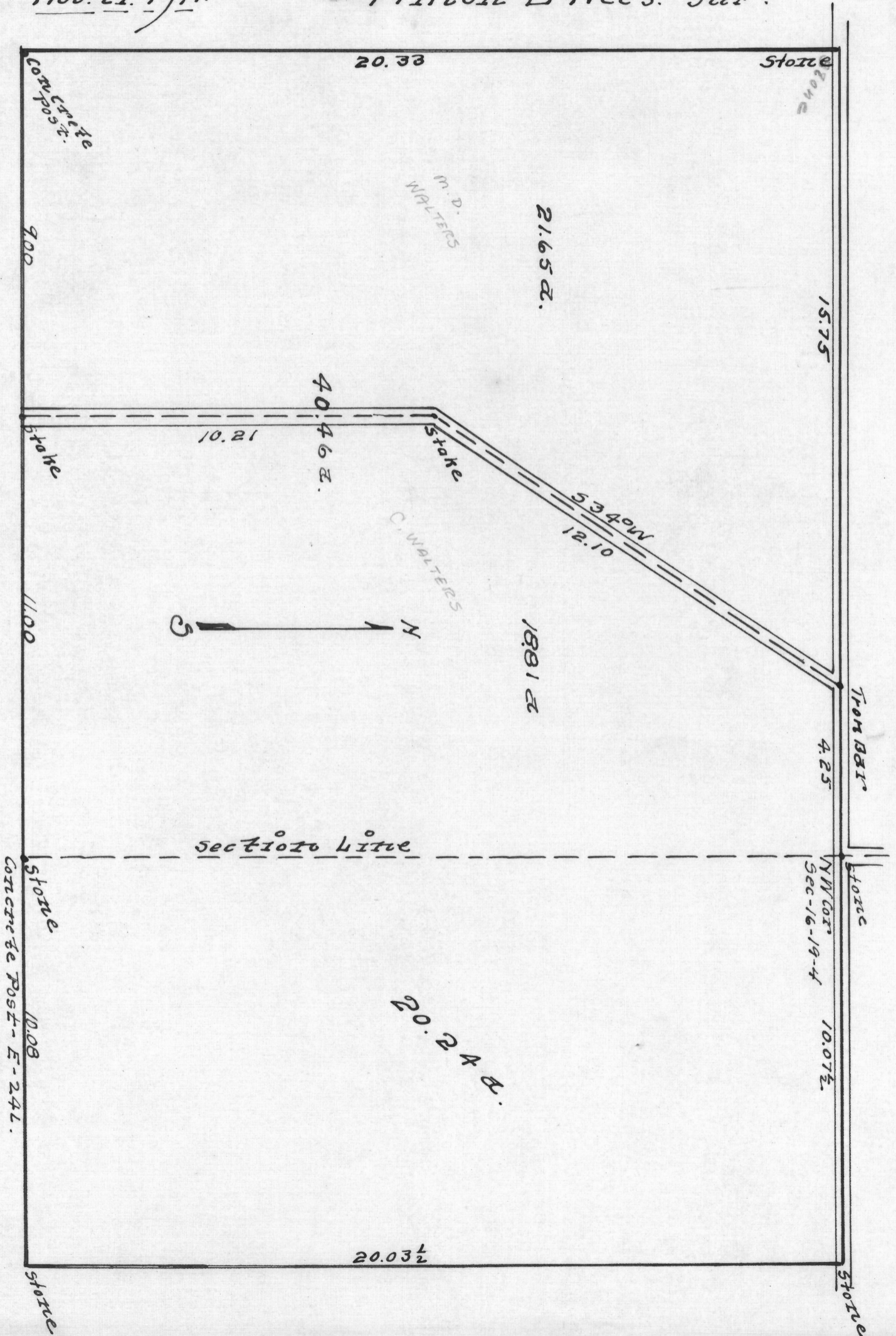
19.76 ch Half Sec line


stone stake 24 links

Survey of the NE⁴ of NE⁴ of sec.
 17 and the W² of NW⁴ of NW⁴ sec. 16
 T.19.N-R.4.W. Containing 60.70 a.

Nov. 27, 1977.

Milton L. Nees. surr.





INDEX.	CORNERS.	SIZE.	MARKS.	WITNESSES.	SIZE.	DIRECTION.	DISTANCE.	MARKS.
A.	Stone in field		+					
B.								
C.								
D.								
E.	Stone							
F.	Stone							
G.	Stone							
H.								
I.	Stone							
K.	Stone							
L.	Stone							
M.				Gray Ash.	8"	N. 68 1/2 W	12 1/2	
18.				Ash.	6"	N. 34 E	20.	
1.								
2.								

Co. 9 Dr. E. Jr to Thomas Kelley Oct 26 45.

*stone Alfred Simpson Road. 19.92 1/2 ch *stone


40.07

4007 Marshall Town Road

*stone at center of sec. 16, T. 19 N., R. 4 W.
18.76 ch
*stone
24 links wide

*stone
24 links
*stone

Section 19 Township 19 North, Range 4 West.



INDEX.	CORNERS.	SIZE.	MARKS.	WITNESSES.	SIZE.	DIRECTION.	DISTANCE.	MARKS.
A.	Stone							
B.	Stone			Black Oak.	18"	S. 48° E	44	} June 19 th 82 Chas. Thompson S. G. E.
C.	Stone			Black Oak.	12"	S. 48° W	92.	
D.								
E.	Stone							
F.	Stone							
G.				Beech.	10"	N. 41° E.	15.	
H.				Hickory.	9"	S. 35° E.	21.	
I.				Elm.	18"	N. 60° W	31.	
K.				Hickory	20"	S. 20° E.	12.	
L.				Beech.	9"	E. 38° E.	10.	
M.				Sugar.	8"	S. 74° W	13.	
19.				Hickory.	20"	S. 24° W.	6"	
1.				B. Oak.	40"	N. 37° E.	9.	
2.	Stone			Sugar.	18"	N. 78° W	7.	

Section 19 Township 19 North, Range 4 West.

INDEX.	CORNERS.	SIZE.	MARKS.	WITNESSES.	SIZE.	DIRECTION.	DISTANCE.	MARKS.
X.	Stone			Burr Oak } witness Jack Oak } gone	6"	N. 20° E	3-3/4	
g.	Stone			White Hickory } witness Peach } gone	4" 18"	S. 28 1/2° E S. 80° W. N. 7 1/2° W.	4 3/4 10 1/2 1 1/2.	Black CS

~~April 8th 1905.
 all parties being duly notified I made the following survey.
 W.S. Harding.
 Chairman.
 H.B. Mober.
 Depty Co. Surd.~~

~~a stone
 b stone~~

Section 21 Township 19 North, Range 4 West.



INDEX.	CORNERS.	SIZE	MARKS.	WITNESSES.	SIZE.	DIRECTION.	DISTANCE.	MARKS.
A.				Buckeye.	8"	N. 25° S.	43.	
B.				Elm.	18"	S. 25° E.	2.	
C.	Stone	SEE 16-19-4		White Oak.	20"	S. 71° W	37 1/2	
D.				Water Buck.	4"	N. 31° W	24.	
E.	Stone	SEE 16-19-4						
F.								
G.				Elm.	30"	S. 26° W	43	
H.				Black Walnut.	40"	N. 12° E.	27.	
I.				Hickory.	13"	S. 9° E.	44.	
K.				Buck.	30"	N. 16 1/2° E	26	
L.								
M.				Hickory.	14"	N. 87° W.	29	
21.				White Walnut.	4"	S. 64° E.	39 1/2	
1.				White Oak	36"	N. 74 1/2° E	13.	
2.				Buckeye.	10"	S. 48° W	43.	(Buck)

Section 22 Township 19 North, Range 4 West.

INDEX.	CORNERS.	SIZE.	MARKS.	WITNESSES.	SIZE.	DIRECTION.	DISTANCE.	MARKS.
--------	----------	-------	--------	------------	-------	------------	-----------	--------


March 25-1902
 All parties present and consenting I established corners at 1, 22, X, and Y.
 22 to 17 = 40.26
 22 to M = 40.17
 X Stone
 Y Stone
 North side wagon road at edge of bluff
 James A. Harding Co. Surveyor

June 7, 1910
 Survey in Sec. 22, T. 19N R. 4W West. for Geo. Enoch and Carpenter to establish line between said Enoch and Carpenter. South of the road.
 All parties having had due notices - established Stone at X and Y as per plat. Some points having been established by Jas. A. Harding Mar. 25 1902

X. stone				{ Hickory Sugar	26"	SW	29 L	
Sugar					30"	SE	30 L	
Y stone	2x12x9	pointed	stone		18x14x8	S45°E	20 L	W
			Stone (Jennison)			E	7 1/2 L	
			Elm.		12"	N67 1/2 E	34 1/2 L	

M. L. Nees }
 Asher Wert } chairmen

M. L. Nees. - SUR. Mont. Co




INDEX.	CORNERS.	SIZE.	MARKS.	WITNESSES.	SIZE.	DIRECTION.	DISTANCE.	MARKS.
24	stone	24x12x15	+	stone	18x8x6	North	28 links and	
F	"	20x12x10		stone	14x8x4	South	18 1/2 links	stone
X	"	12x8x6		White Hickory	10x6x4	88° 35' W		
C	"			stone	12x10x6	N 53° W	4 1/2 links	
E	"	37x15x10		"	10	East	24 links	point up
G	"	15x8x6		"	15x8x3	North	35 "	" "
J	down stake			w. ash stump, a.w.	30	S 12° E	11 links	a. marks
B	stone			Elm dead, a.w.	24	N 62° E	25 "	" "
				S.W. cor. stone			34 1/2 links	Heu.

On January 22, 1892, with Calvin Long and Samuel Ingham as chaimen, both duly sworn, I established corners at 24, F, and X, all interested parties present and consenting, also found the corners at E, G, H, and J.


William P. Hunt, Surveyor, U. S. Land.

Section 24 Township 19 North, Range 4. West.

INDEX.	CORNERS.	SIZE.	MARKS.	WITNESSES.	SIZE.	DIRECTION.	DISTANCE.	MARKS.
A.								
B.	Stone.							
C.	Stone							
D.				White Oak. Sugar.	24" 14"	N 33 ^o W N 32 ^o E.	58. 68.	
E.	Stone.							
F.	Stone.							
G.	Stone.							
H.								
I.	Stake.							
K.								
L.								
M.								
24.	Stone.							
1.								
2.								

 See "Old Records."

1542
3957



INDEX.	CORNERS.	SIZE.	MARKS.	WITNESSES.	SIZE.	DIRECTION.	DISTANCE.	MARKS.
A.	Stone. ^{S. 28 1/2° W. 10 distance.} this corner	24" x 18" x 16"	X	Beech Stone Stone	24" 10 1/2 x 8 13 x 6 x 8	S. 17° W. 46° W. 40° 15' E.	42 1/2 l. 37 1/2 J. 34 l.	Notch in root 1/2 head Hard Sandstone
B.								
C.								
D.								
E.								
F.								
G.								
H.								
I.	Stone	18 1/2 x 12 x 6"	point	rock Black Walnut. Black Ash.	36 26" 14"	N. 72° 30' E. S. 29° E. S. 87° E.	39 l 32. 26.	11/25, 07
K.								
L.								
M.	Stone	13" x 8" x 6"	X	Stone Stone	18" x 14" x 6" 22" x 14" x 6"	S. 43° 50' E. N. 43° 20' W.	32 1/2 42 1/2	X pointed
2B.	Stone.			Beech.	18"	S. 72° W.	28.	
1.								
2.				Glicery. Sugar.	20" 18"	S. 20° W. N. 84° E.	6. 31.	

Section 25 Township 19 North, Range 4 West.

INDEX.	CORNERS.	SIZE.	MARKS.	WITNESSES.	SIZE.	DIRECTION.	DISTANCE.	MARKS.
N.	Stone.			Jack Oak. Hickory.	10"	S. 42° E	42 1/2	
O.	Stone in Road.				6"	N. 50° E	31.	
P.	Stone in Road.							

February 14th 1834.

James Craig.

S 1/2 of Sec. for Johnathan Jones. N 1/2 of S.W. for Tighlman Rogers. E 1/2 for
Plat filed for Rogers Jones and Craig.
Sketch CS

April 9th 1858.

3 acres off S.E. q. of N 1/2 to J. Johnston.
N 1/2 of N.E. q. for Elias Long. S 1/2 of same q. for J. Brown.

May 15, 1907.

Established corners at M. and A. for Nunt Campbell and Frank Hurney both parties being present and consenting. Made survey of part of Sec. 25 found distance from A to C 39.96 from C to E 39.76 from E to F 39.81 From "1" & "25" 20.00 From "25" to "F" 39.87 1/2 From Set stone at M 20.00 west from "2" Set Stone at A 40.22 North from M. Found Stones at "E", "F", "K", "I" and "25"


Milton S. Nees
County Surveyor M. Co.

Nov. 25, 1907

Relocated corner at I. Sec. 25 T. 19 N. R. 4 W. and run line between the S.E. 1/4 and the S.W. 1/4 of said sec 25 T. 19 N. for C. H. Williams and Walter Breaks.

Milton S. Nees, Sur.

Section 26 Township 19 North, Range 4 West.



INDEX.	CORNERS.	SIZE.	MARKS.	WITNESSES.	SIZE.	DIRECTION.	DISTANCE.	MARKS.
A.	STONE			SEE OPPOSITE PAGE FOR 1907 SURVEY & OLD SURVEY NOTES BOOK 11 Pg. 19				
B.	STONE				11	11		
C.								
D.								
E.								
F.								
G.								
H.								
I.								
K.				Sycamore Black Oak	48" 12"	N. 30° E S. 74° E	32 5-1	
L.	STONE			SEE OPPOSITE PAGE FOR 1907 SURVEY & OLD SURVEY NOTES BOOK 11 Pg. 19				
M.	STONE							
26.	Stone.			STONE - S 36 1/2° E 29 1/2 Lgs.				
1								
2.				Sugar Beech.	10" 30"	N. 48° E. S. 58° W.	5 12.	

Section 26 Township 19 North, Range 4 West.

INDEX.	CORNERS.	SIZE.	MARKS.	WITNESSES.	SIZE.	DIRECTION.	DISTANCE.	MARKS.
--------	----------	-------	--------	------------	-------	------------	-----------	--------

Survey February 10th 1845.
 W^{3/4} of S. E. q^r. belonging to Benjamin Francis.
 October 22nd 1845.
 W^{3/4} of N. W. q^r. belonging to David Duvek.
 Absolom Keckum C.S.M.C.


April 25 & 26, 1907.
 Established corner at "M" by setting stone in road, witness
 by stone S 36 $\frac{1}{2}$ ° E 29 $\frac{1}{2}$ lks. Found stone at "G", S.W. of true corner 2 lks.,
 original witnesses standing. Found stone at "A" and witness stump of one
 witness, a white oak 28 lks west still standing. Chained from "A" to "B" distance
 distance 19.97 from "B" to "C" 20.00 From "G" to "M" 39.92 From 36 $\frac{1}{2}$ ° E 40.17 $\frac{3}{4}$
 ^26

Survey made for S Lung and G. P. Durham.

Robert Lyle Baker } Chainmen
 Milton S Nuss }

Milton S Nuss.
 C.S.M.C.

Section 27 Township 19 North, Range 4 West.



INDEX.	CORNERS.	SIZE.	MARKS.	WITNESSES.	SIZE.	DIRECTION.	DISTANCE.	MARKS.
A.				Black Oak.	14"	S. 9° W.	11	
B.				Elm.	15"	N. 9° W.	26.	
C.				White Oak	20"	N. 14 1/2° W.	46 1/2	
D.				" " " "	24"	S. 18 1/2° E.	42 3/4	
E.								
F.								
G.								
H.								
I.								
K.				Sugar Red Oak.	24" 18"	East N. 88° W.	31. 28.	
L.								
M.								
27.				Sugar R Elm	20" 26"	N. 45° W S. 6 1/2° W.	11. 26 1/2	Feb 28 79. Jm McCannell.
1.				Burr Oak.	26"	N 74 1/2° E.	46 1/2	
2.				Sugar Black Oak	14" 18"	S. 42 1/2° W S 78° E.	31. 31.	

Section 27 Township 19 North, Range 4 West.


INDEX.	CORNERS.	SIZE.	MARKS.	WITNESSES.	SIZE.	DIRECTION.	DISTANCE.	MARKS.
D.				Sugar.	16"	S. 36 $\frac{1}{2}$ ° E	13	
N.				Beech.	18"	S. 62° W	4-1	
				White Oak	40"	N. 59° W	36	
				Sugar.	13"	S. 61° W	42	

Surveyed September 13th 1833.

W $\frac{1}{2}$ of N.W. qr for Henry Lee and S.E. qr of S.
qr for Joseph Cooper. Plat given for W $\frac{1}{2}$.

October 22nd 1845.

E $\frac{1}{2}$ of N.E. qr surveyed for David Enock. Plat given.
A. H. C. D. M. C.
Vide "Old Record."



INDEX.	CORNERS.	SIZE.	MARKS.	WITNESSES.	SIZE.	DIRECTION.	DISTANCE.	MARKS.
A								
B								
C								
D				Elm.	30"	S. 26° W.	13.	
E				B. Walnut	24"	S. 44° E.	10.	
F				Sugar	24"	S. 65 3/4° E.	23.	
G								
H								
I	Stone.							
K								
L								
M				White Oak	30"	N. 50° W.	13.	
28				Sugar	30"	N. 50° W.	21.	
1				B. Walnut	26"	N. 60° W.	31.	
2				" " " "	28"	S. 36° W.	37.	

Section 28 Township 19 North, Range 4 West.

INDEX.	CORNERS.	SIZE.	MARKS.	WITNESSES.	SIZE.	DIRECTION.	DISTANCE.	MARKS.
--------	----------	-------	--------	------------	-------	------------	-----------	--------

0.

Hickory
Buckeye

16"
12"

27 1/2
21.

April 30th 1857
Ketchum.

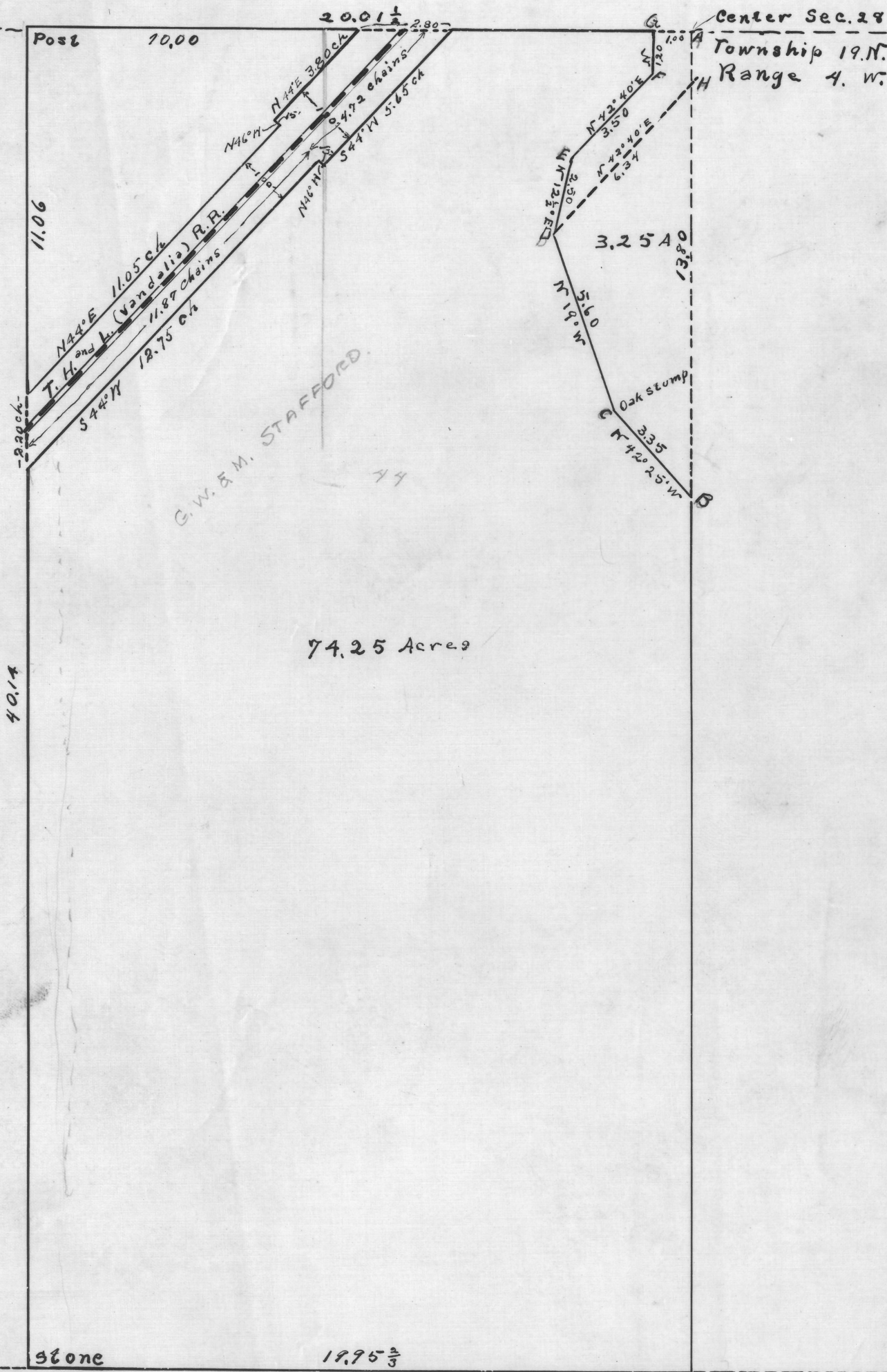
Surveyed Sep 13th 1833.

N.E. cor of N.E. qtr for Henry Lee and S.E. cor of S. - qtr for Joseph Cooper. Plat given for the 2 1/2.

Ketchum C.S.

May 1867 for Plover. Beginning at Land running E. 40 1/2' dist 16 l. 15-8 p. 18. to the left hand. 6 l. wa. N. 4, 40' Beg. at I run N. 5° W. 160 poles on 14 l. to left hand 48 links. True variation 4° 20' South.

Vide "Old Record"



Plat of Tract Surveyed Jan. 24, 1913 to determine lines bounding same and acreage

PART OF THE ~~SOUTHWEST~~ HALF OF THE SOUTHWEST QUARTER OF SECTION
TWENTY-EIGHT (28) TOWNSHIP NINETEEN (19) NORTH; RANGE FOUR
(4) WEST? DESCRIBED AS FOLLOWS TO WIT:- The East half

of said Southwest Quarter of said Section except the follow-
ing described tract;- beginning at the Northeast corner of
said East half and running thence South on the East line of
said East half Thirteen (13) chains and Eighty (80) links;
thence North Forty-two degrees and Twenty-five min. $42^{\circ} 25'$
West ~~Three~~ (3) chains and Thirty-five (35) links to an Oak
Stump;- thence North Nineteen degrees (19°) West Five (5)
chains and Sixty (60) links; thence North Twelve and one
half degrees $(12\frac{1}{2}^{\circ})$ East Two (2) chains and Fifty (50) links;
thence North Forty-two degrees and Forty Min. $(42^{\circ} 40')$ East
Three (3) chains and Fifty (50) links ; thence North One (1)
chain and Twenty (20) links to the North line of said East
Half; thence East One (1) chain to the place of beginning,
containing Three and one ~~fourth~~ ^{Quarter} $(3\frac{1}{4})$ Acres. \dagger ALSO excepting
the following described tract occupied by the T.H. and L.

(VANDALIA) R.R. beginning at a point in the North line of
said East half, Ten (10) chains East of the Northwest corner
of said East half and running thence East on said North line
Two (2) chains and Eighty (80) links crossing the Right of Way
of said R.R. to the line marking the East side of said Right of
Way; thence South 44° West Five (5) chains and Sixty-five (65)
links ; thence North 46° West Fifteen (15) Feet ; thence South
 44° West Twelve (12) chains and Seventy-five (75) links along
the South line of said Right of Way and at a distance of Fifty
(50) Feet from and Parallel to the center line of said R.R. track
to the West line of said East half of said Quarter; thence North
on said West line crossing said Right of Way Two (2) chains and
Twenty (20) links, to the North line of said Right of Way; thence

North 44° East along the North line of said Right of Way parallel to the center line of said track and Fifty (50) ^{Feet} distant therefrom Eleven (11) chains and Five (5) links; thence North 46° West Fifteen (15) feet ; thence North 44° East along the North line of said Right of Way parallel to the center line of said track and Sixty-five Feet distant therefrom Three (3) chains and Eighty (80) links to the place of beginning containing Two and Three fourths (2 $\frac{3}{4}$) Acres.

Leaving remaining in said East half, exclusive of the two
-N
above described tracts, Seventy-four and Twenty-five hundredths (74.25) Acres

NOTE - In the description of the first above Exception the lines bounding the same are identical with those as followed in the ~~descriptions~~ as used in the several transfers of the said tract heretofore made, with the exceptions of the last four calls of said description, beginning at "D" (see plat) and ending at "A" or the beginning point, which lines and courses are intended to mark the boundaries of what is and has heretofore been regarded and considered the tract supposed to contain Six (6) Acres more or less. This variation from the former description is made because of the fact, that the former description will not plat, i e the lines will not close in platting. The lines "A", "B", "C", "D", "H" indicate the lines of tract as described in deeds.

Description for Bratton and Skifford
Mar. 1, 1913

PART OF THE EAST HALF OF THE SOUTHWEST QUARTER OF SECTION TWENTY-EIGHT (28) IN TOWNSHIP NINETEEN (19) NORTH, RANGE FOUR (4) WEST, DESCRIBED AS FOLLOWS :-

Beginning at the Northwest corner of said East Half, and running thence East on the North line of said East Half, Ten (10) chains to the line marking the North side of the Right of Way of the T.H. and L. (Vandalia) R.R.; thence South 44° West along said Right of Way line ~~the~~ parallel to the center line of said R.R. track, and Sixty-five (65) feet distant therefrom, Three (3) chains and Eighty (80) links; thence South 46° East Fifteen (15) feet; thence South 44° West continuing along said North Right of Way line, parallel to the center line of said track and at a distance of Fifty (50) feet therefrom, Eleven (11) chains and Five (5) links to the West line of said East Half; thence North on said West line Eleven (11) chains and six (6) links to the place of beginning containing Five and six tenths (5.6) Acres.

Also a strip of land $\frac{1}{2}$ One and one half ($1\frac{1}{2}$) rods in width off the West side of that part of the East Half of said Southwest Quarter lying South of the Right of Way of the said T.H. and L. (Vandalia) R.R. containing One (1) Acre more or less and with the above containing Six ~~(6)~~ and Six tenths (6.6) Acres more or less



INDEX.	CORNERS.	SIZE.	MARKS.	WITNESSES.	SIZE.	DIRECTION.	DISTANCE.	MARKS.
A.								
B.								
C.								
D.								
E.	Stone			Center of road end of hedge				
F.								
G.								
H.				Hickory White Oak.	10" 36"	N. 47° W S. 65° E.	34 61	
I.								
K.								
L.								
M.								
29.				Red Oak White Oak. Elm. Hickory.	10" 36" 18" 4"	N. 77° W S. 45° E. S. 74° W N. 66° E.	8. 24. 40. 30.	(Buck, P.S.)
1.								
2.								
a	stone	4" x 6" x 24"						
b	stone	4" x 6" x 18"						

Section 29. Township 19. North, Range 4. West.

INDEX.	CORNERS.	SIZE.	MARKS.	WITNESSES.	SIZE.	DIRECTION.	DISTANCE.	MARKS.
--------	----------	-------	--------	------------	-------	------------	-----------	--------

Surveyed Oct 12th 1831.
 Wth of J. E. for L. M. Scott. Plat filed.

Feb 19, 23, 26.
 1831
 1832
 1833

Survey of a Parton of NW⁴ Sec 29-19.4.
 Iron Pin set as shown on Plat.
 Milton L. Nees.
 2-19-1907. Co. Aug^r.

March 17 1909-
 Made survey in SE⁴ of Sec 29 Township 19 North Range 4 West. for County Commissioners and set off 40 acres off the South end of the east half of said SE⁴ set stone 20 chains North of SW corner of SE⁴ of said SE⁴.
 Stone 4"x5"x24" Mark X
 set stone 20 chains North of SE corner of SE⁴ of said SE⁴.
 Stone 4"x5"x18" Mark X.
 Milton L. Nees
 Surveyor. Mont. Co.
 L. B. Shick
 Deputy.



INDEX.	CORNERS.	SIZE.	MARKS.	WITNESSES.	SIZE.	DIRECTION.	DISTANCE.	MARKS.
A.					14"	S. 23° E.	11.	
B.	Stow			elm. Hickory.	16"	N. 88° W.	41.	
C.								
D.								
E.								
F.								
G.								
H.								
I.								
K.								
L.								
M.								
30.				White Oak " " " White Oak Sugar.	20" 24" 40" 16"	N. 77° W. N. 14° W. S. 68° W. S. 81° E.	17. 26. 36. 46.	
1.	Stake 5-25-95			White Oak	36"	S. 68° E.	5	
2.				" " "	50"	N. 27 1/2° W.	14.	Buck CS

Section 30 Township 19 North, Range 4. West.

INDEX.	CORNERS.	SIZE.	MARKS.	WITNESSES.	SIZE.	DIRECTION.	DISTANCE.	MARKS.
--------	----------	-------	--------	------------	-------	------------	-----------	--------

x. Stone.
y. Stone.

Surveyed March 31st 1883.

$\frac{1}{2}$ of N.W. qr. for James Vail. S.W. qr. for Gus South. and $\frac{1}{2}$ of S.E. qr. for same.
Plats filed for South and Vail.

Adchem CS.

November 5th 1868.


$82 \frac{76}{100}$ acres to Hezekiah Alexander.
and to James Mason. $147 \frac{77}{100}$ acres.

July 15-1892, Surveyed the following described tract for Mary Russell. Beginning at the South-west corner of the distillery tract formerly owned by the Storrs and running thence N 25° W. 18 rods and 6 links to a stone boulder in the brow of the hill, thence S. 24° W. 9 rods and 6 links, thence N 69° W 9 rods thence South 24° West 4 rods 11 $\frac{1}{2}$ links, thence South 69° East 9 rods, thence North 24° East 4 rods 11 $\frac{1}{2}$ links, containing $\frac{25}{100}$ acre.
Wm. F. Hunt Surveyor.

R	Stone	22.6.4	+
S	Stone	22.6.4	+
T	Stone	22.6.4	+
V	Stone	15.10.10	+
W	Stone	15.12.10	+
Z	Stone	22 rods & 3/4	
3	Stone		+

5-25-95

Ten days notice having been given corner stones were set at V, R, S, and T. Starting at V, South 64 rods, West 10 rods, N 64 rods E 10 rods to the place of beginning containing four acres.



INDEX.	CORNERS.	SIZE.	MARKS.	WITNESSES.	SIZE.	DIRECTION.	DISTANCE.	MARKS.
A.								
B.								
C.								
D.								
E.								
3/24/86 F.	Stone marked by PK nail in street			B) concrete post 33.84' A) power pole 8.07'			c) steel fence post 26.84' see Section Corner Book-5	
G.								
H.								
I.								
K.								
L.								
M.								
31.								
1.								
2.								
3/24/86 a	RR spike in street (Covington St)			A) 28.53' Light pole B) 26.76' Power pole			c) Tree 32.83' see Book #5	

Section 31. Township 19 North, Range 4 West.

INDEX.	CORNERS.	SIZE.	MARKS.	WITNESSES.	SIZE.	DIRECTION.	DISTANCE.	MARKS.
--------	----------	-------	--------	------------	-------	------------	-----------	--------

Surveyed February 1st 1833. for the use of the Crawfordville Classical School, 60 acres of West Division bought of Judge Dunn.

At Ketchum C.S. M.C.

October 17th 1845. Surveyed a small Tract of Land for Abraham Graham containing 5 ⁴⁷/₁₀₀ acres.

Buck. C.S.

See "Old Record"



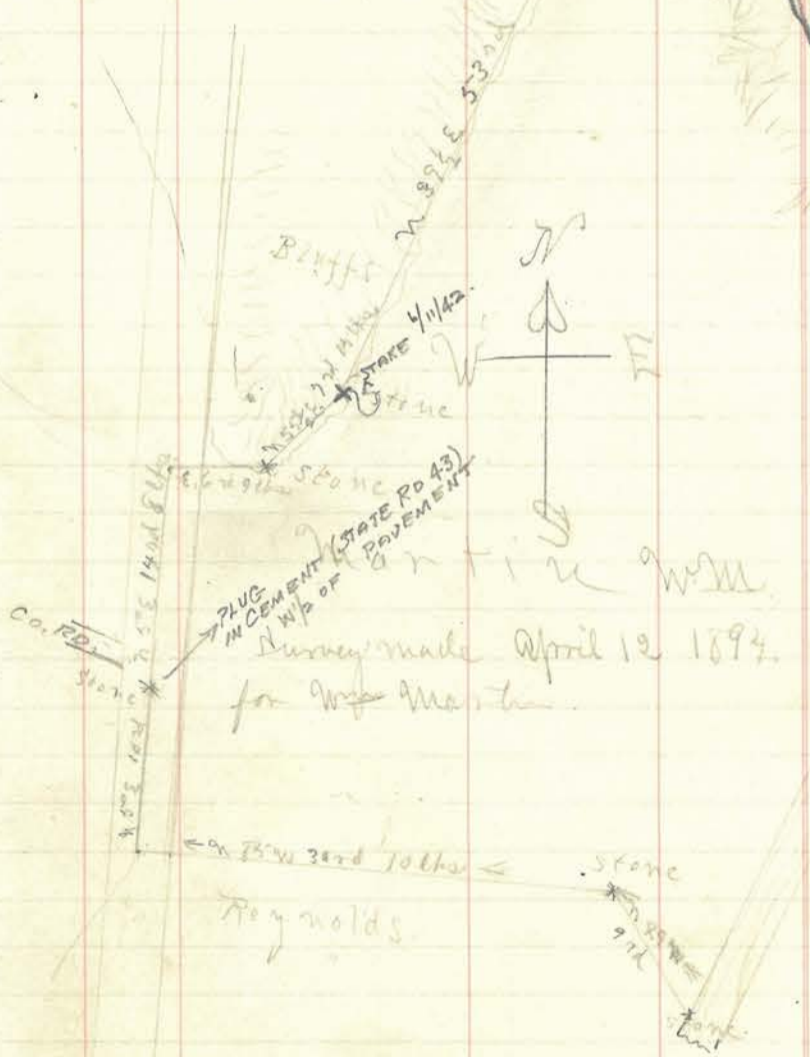
225

November 1900

Part S.E. quarter section thirty one (31) Township nineteen (19) north, range four (4) west, Beginning on the north line of Market Street in the City of Crawfordville, at a point 226 1/4 feet east of the point where the west line of Simpson St extended would intersect the north line of Market St. and running thence north to the south line of that part of lot # 19 in McCallum and Combs' add to said City of Crawfordville and running thence in northerly direction to a point north of a point 50 ft west of beginning, thence 50 to point 50 feet west of beginning, thence east 50 ft to beg.

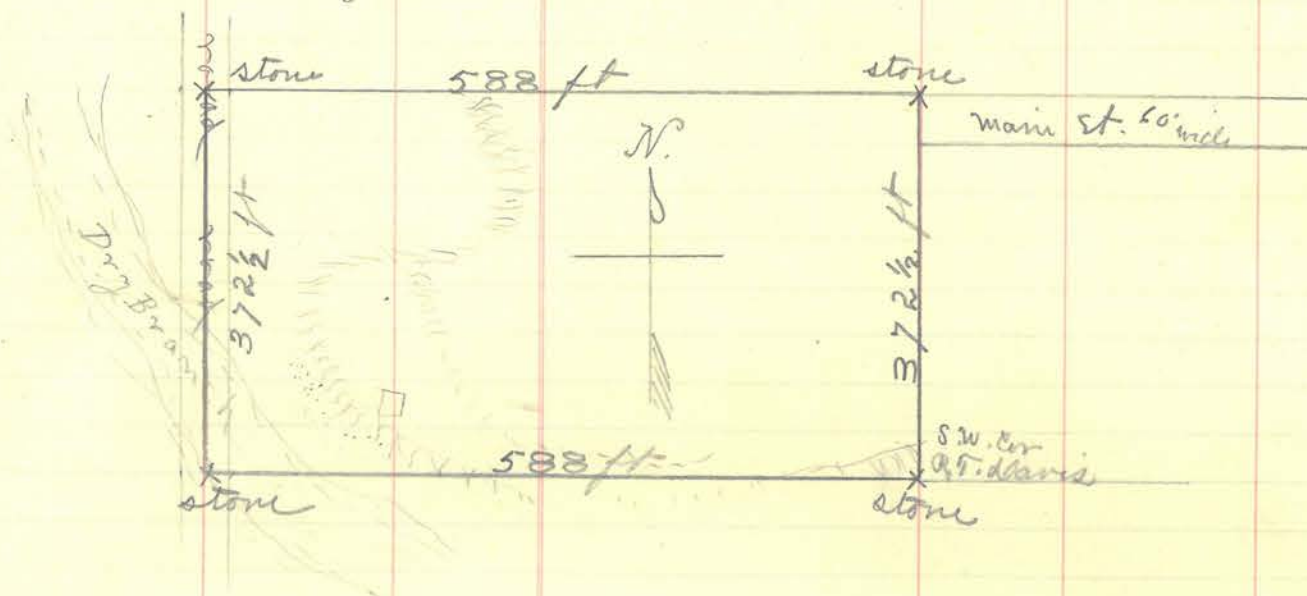
I made a survey to determine the line between the above described property and the property adjoining on the west, and also to determine the line between the above described property and the property adjoining on the east,

William S. Sharding
Surveyor Montgomery Co



INDEX.	CORNERS.	SIZE.	MARKS.	WITNESSES.	SIZE.	DIRECTION.	DISTANCE.	MARKS.
--------	----------	-------	--------	------------	-------	------------	-----------	--------

*Survey of tract of land sold by Montgomery Co to Geo Wasson
Survey made Aug 1. 1894.*



A part of the SE₄ of Section 31, Township 19 North, Range 4 West, described as follows: Beginning on the east line of Bluff Street in the City of Crawfordsville at a point 237 feet north of the north line of Market Street and running thence east 194.7 feet to a stake, thence north 97.5 feet to a stake on the south line of the George W. Stout and W.H.Breaks addition to the City of Crawfordsville, thence in a northwesterly direction along south line of said addition 67 feet to a stake, thence north 26 degrees and thirty minutes west 216 feet to a stake on the south line of Cherry Street, thence west 29.5 feet to the east line of Bluff Street thence south along said east line of Bluff Street 298.15 feet to place of beginning. Containing 1.24 acres more or less.

Surveyed July 1st 2nd 8th 1918. By the undersigned, Surveyor of Montgomery County Indiana, with Otto Fitzpatrick Engineer of the City of Crawfordsville, Indiana, as assistant.

William D. Harding
Surveyor of Montgomery County Indiana.

Crawfordsville, Indiana June 18th 1918

To Benjamin Crane

You are hereby notified that on Monday July 1st 1918, William S. Harding, County Surveyor of the County of Montgomery, State of Indiana, will proceed to survey and fix the boundaries and locate proper corners, re-locate corners and perpetuate corners affecting the land owned by the late Flora M. Utter, deceased, said land lying in the southeast quarter ($\frac{1}{4}$) of section thirty one (31) In Township Nineteen (19) North, of Range four (4) west, of Montgomery County Indiana. Said real estate is in process of being sold by the undersigned administrator of the estate with the will, of said Flora M. Utter, deceased and there being an uncertainty as to the boundaries and corners of said real estate, this notice is given, that you may be present at said survey and re-location, and location of perpetual corners.

Respectfully,

Quinn Kennedy

Administrator of the estate, with will, of Flora M. Utter
deceased.

Section 32 Township 19 North, Range 4 West.

INDEX.	CORNERS.	SIZE.	MARKS.	WITNESSES.	SIZE.	DIRECTION.	DISTANCE.	MARKS.
				Surveyed April 28 th 1846. a dividing line for Ambrose Whillock, beginning at the center of Section and running W to M. and establishing corner at M.				
				Survey of 10 acre tract out of NW. cor. of NE ^{1/4} for Jacob Hutter and Pagler April 29, 1893 Beginning at stone at G, thence South 29 rods 2 ¹ / ₄ links, set stone granite 10x10x12 thence East 55 rods, stake, thence North 29 " 2 ¹ / ₄ " stake, thence West 55 " to stone at Beginning. Mm. H. Hunt, Surveyor, M. Co.				
				Aug. 9 1907 Established corner at "E" being the point marking the N.E. corner of Sec. 32 T. 19 N. R. 4 W.				
	corner marked by iron pin		Iron pin	3/4" x 3'	East	6 feet		
			" "	1/2" x 18"	West	23 "		
				Milton L. Nees. Surveyor M. Co. John S. Shrum E. W. Corn } assistants. R. S. Baker				
				April 12 1910. Made survey in NW ^{1/4} Sec. 32 T. 19 N. - R. 4 W. for William Hoffa and Frank Seaman to locate and establish lines and corners locating Hoffa's south boundary and Seaman's north boundary of their respective lots. Due notice having been given by said Hoffa to said Seaman, both parties being present and consenting I marked east end of line by iron pin witnessed by maple tree 10" diam 545°W - 5'-9" said line is 33'-2" north of brick foundation of Seaman's front porch and 27'-6" south of foundation of Hoffa's Porch. Milton L. Nees. Surveyor. Mont. Co. P. B. Shuck Deputy.				
				April May 3 1910. Made Survey in NW ^{1/4} Sec. 32 - T. 19 N. - R. 4 W. for James McAdams and Frank Seaman. ^{Locate and} establish and the north line of McAdams' lot and south line of Seaman's lot. Due notice having been given Seaman by said McAdams, Myself and Earnest Warbritton, City Engineer of Crawfordsville Ind located and established said line East end of said line is marked by a stake (end of broom handle) witnessed by Poplar tree 11" diam south 4'-5". Line witnessed on edge of bluff by poplar tree 1' north of line. S.W. Cor. Seaman's lot marked by post. Milton L. Nees. Surveyor. Mont. Co. P. B. Shuck Deputy				

INDEX. CORNERS. SIZE. MARKS. WITNESSES. SIZE. DIRECTION. DISTANCE. MARKS.

Stewart - totter Survey
(Sept 6 1911)

Due notice having been given to all interested parties or their agents, 10 days prior to date of survey, and all parties or their agents being present, survey was made as follows -

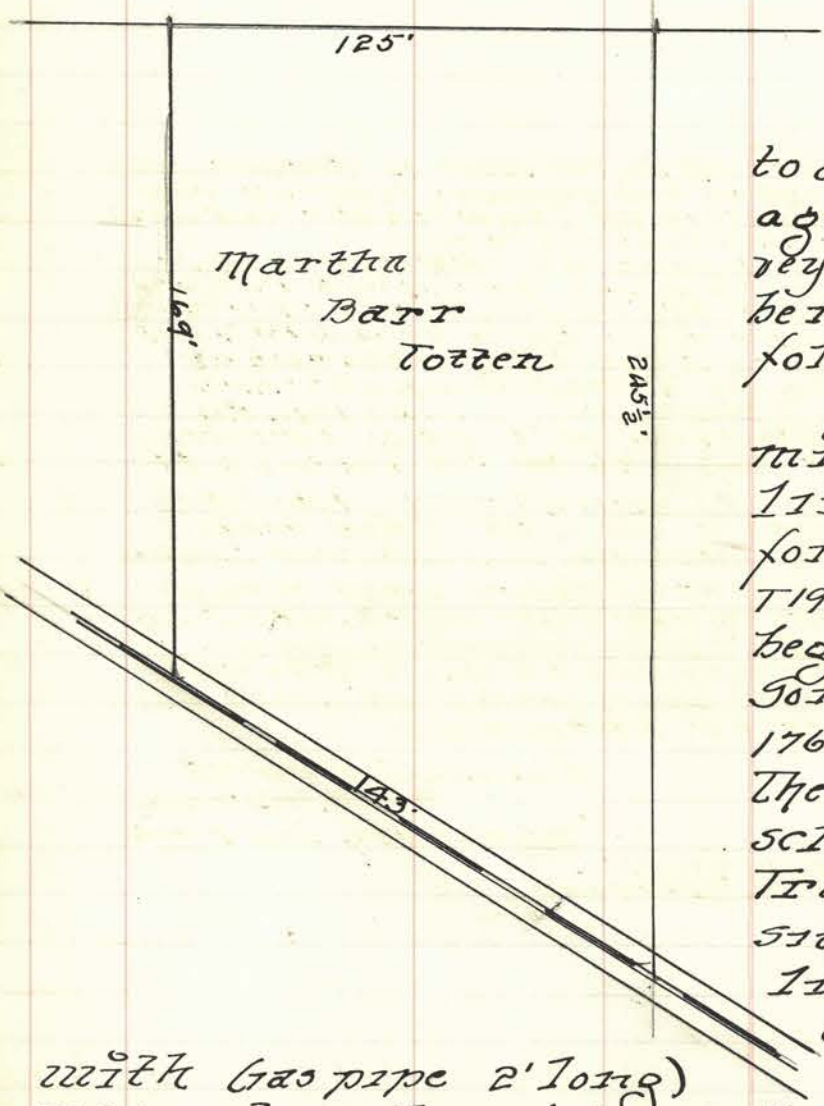
Began at a point south of the middle of Morgan st on the south line of Main St in City of Crawfordsville in the W² of SE⁴ sec 32 T19N - R4W. Thence East 210' for a beginning point to the NW. Cor of Somersville Addition. thence West 176' to West line of Ramsey Tract Thence West 55' to West line of Rothschild Tract and East line of Totters Tract (Marked point with notch in side walk) Thence West 125' to West line of Totters Tract and E line of Stewart Tract (marked point

with Gas pipe 2' long) Thence South on West line of Totters tract 169' to center of Motion R.R. Tract (Marked line with stakes) Thence SE along center of said tract 143' to east line of Totters Lot, Thence north on said E line 245 1/2' to notch in walk above mentioned

Milton L. Nees

Surveyor of Mont, Co.

L.B. Stick } Chainmen.
W.S. Harding }

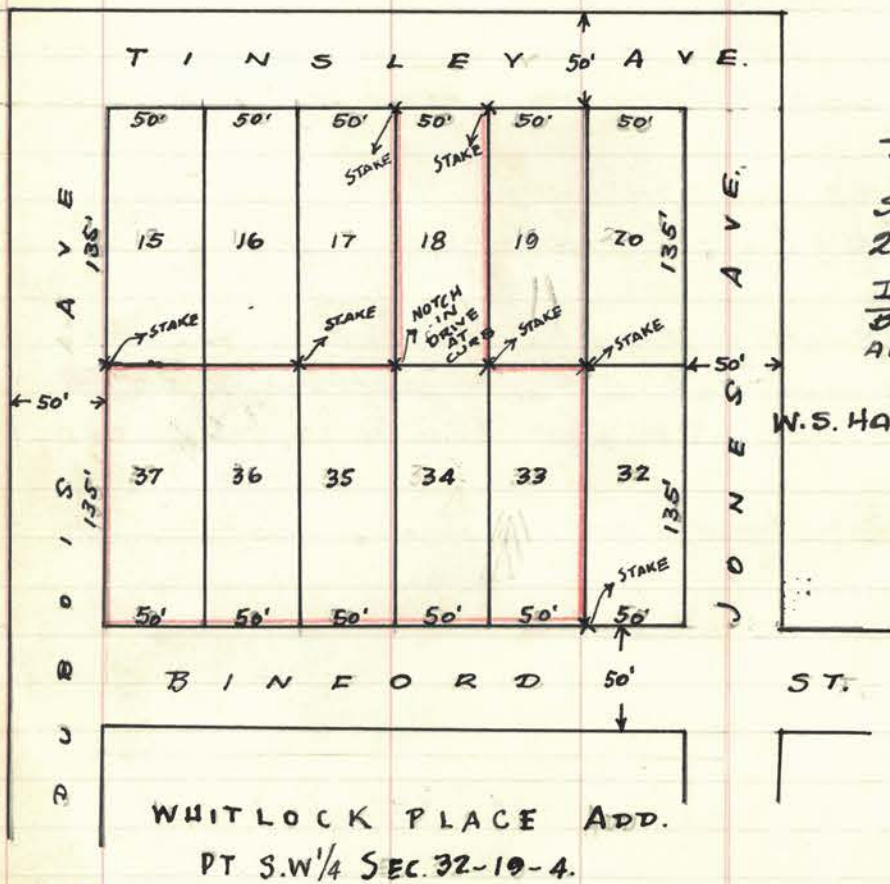


CULVER HOSPITAL SURVEY
(AUG. 9. 1939).

DUE NOTICE HAVING BEEN GIVEN TO ALL INTERESTED PARTIES, SAID NOTICES WERE SERVED BY SHERIFF OF SAID COUNTY, ON 27TH DAY OF JULY 1939.

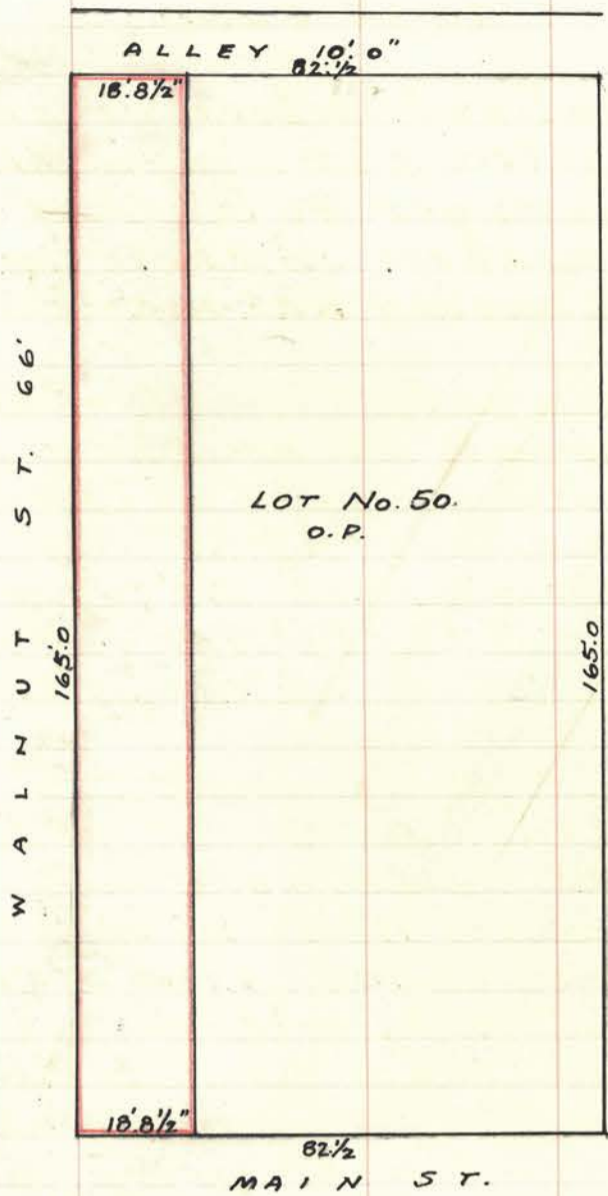
I ESTABLISHED SAID CORNERS MARKED "X" BY DRIVING WOODEN STAKES AT CORNERS, ALSO NOTCH IN DRIVE WAY.

W.S. HARDING } CHAINMAN. KARL M. LAURIMORE }
SURVEYOR, MONTGOMERY CO.



Section 32 Township 19 North, Range 4 West.

INDEX.	CORNERS.	SIZE.	MARKS.	WITNESSES.	SIZE.	DIRECTION.	DISTANCE.	MARKS.
--------	----------	-------	--------	------------	-------	------------	-----------	--------




PART OF LOT NO 50, THE SAME IS KNOWN AND DESIGNATED IN THE ORIGINAL PLAT OF THE TOWN, NOW CITY OF CRAWFORDSVILLE, IND. BOUNDED AS FOLLOWS, TO WIT: -

BEGINNING AT THE SOUTHWEST CORNER OF SAID LOT, RUNNING THENCE EAST 18 FEET 8 1/2 INCHES, TO THE CENTER OF THE WEST WALL OF A BUILDING ON THAT PART OF SAID LOT HERETOFORE CONVEYED BY DEMAS GILBERT AND WIFE TO EPHRIAM C. GRIFFITH, BY DEED RECORDED IN DEED RECORDED NO 57. AT PAGE 36. OF THE RECORDS OF MONTGOMERY COUNTY, THENCE NORTH ALONG CENTER LINE OF SAID WALL 165.0 FEET, MORE OR LESS, TO THE SOUTH SIDE OF A ALLEY, THENCE WEST 18 FEET 8 1/2 INCHES, TO THE EAST MARGIN OF SAID WALNUT STREET, THENCE SOUTH ALONG SAID EAST MARGIN OF SAID WALNUT STREET, 165.0 FEET, MORE OR LESS, TO THE PLACE OF BEGINNING.

WILLIAM S. HARDING -
489, INDIANA.
SURVEYED JAN 2. 1941.

KARL M. LAURIMORE.
MONTGO CO. SURVEYOR.



INDEX.	CORNERS.	SIZE.	MARKS.	WITNESSES.	SIZE.	DIRECTION.	DISTANCE.	MARKS.
A.								
B.								
C.								
D.								
E.								
F.								
G.	Stone							
H.								
I.								
K.								
L.								
M.								
33.				Elm.	40"	N. 11° W.	29 1/2	
1.				" "	7"	S. 47° W.	37	
2.								
x	Stone.			Elm.	48"	N. 34° W.	42	
y	Stone			Gravel.	30"	N. 68° E.	43	

Section 33 Township 19 North, Range 4 West.


INDEX.	CORNERS.	SIZE.	MARKS.	WITNESSES.	SIZE.	DIRECTION.	DISTANCE.	MARKS.
--------	----------	-------	--------	------------	-------	------------	-----------	--------

Surveyed March 27th 1834.

SW¹/₄ gr for John Patterson. S.E. for John Elmore.
 N.E. for Cora Miam. N.W. for James Hutto. W³/₄ for E. Cattalis.
 27 acres off the E side of the E¹/₂ of N.E. gr. to John Curvine.
 Ketchum.

Section 34 Township 19 North, Range 4 West.

INDEX.	CORNERS.	SIZE.	MARKS.	WITNESSES.	SIZE.	DIRECTION.	DISTANCE.	MARKS.
O. N. R				Red Oak. Hackberry. Beech. White Oak Hickory	20" 10" 6" 24" 14"	S. 60° E. N. 48° W. S. 48° W. N. 42° E. N. 38° E.	31 29. 16 10. 110.	
<p><i>Surveyed March 30th 1882. This lot 30.50 by 17.26 in S.W. corner for Mrs Carley, by John M. Coffey. Report made and plot filed by me. Ketchum.</i></p> <p><i>☞ Vide Old Record</i></p>								



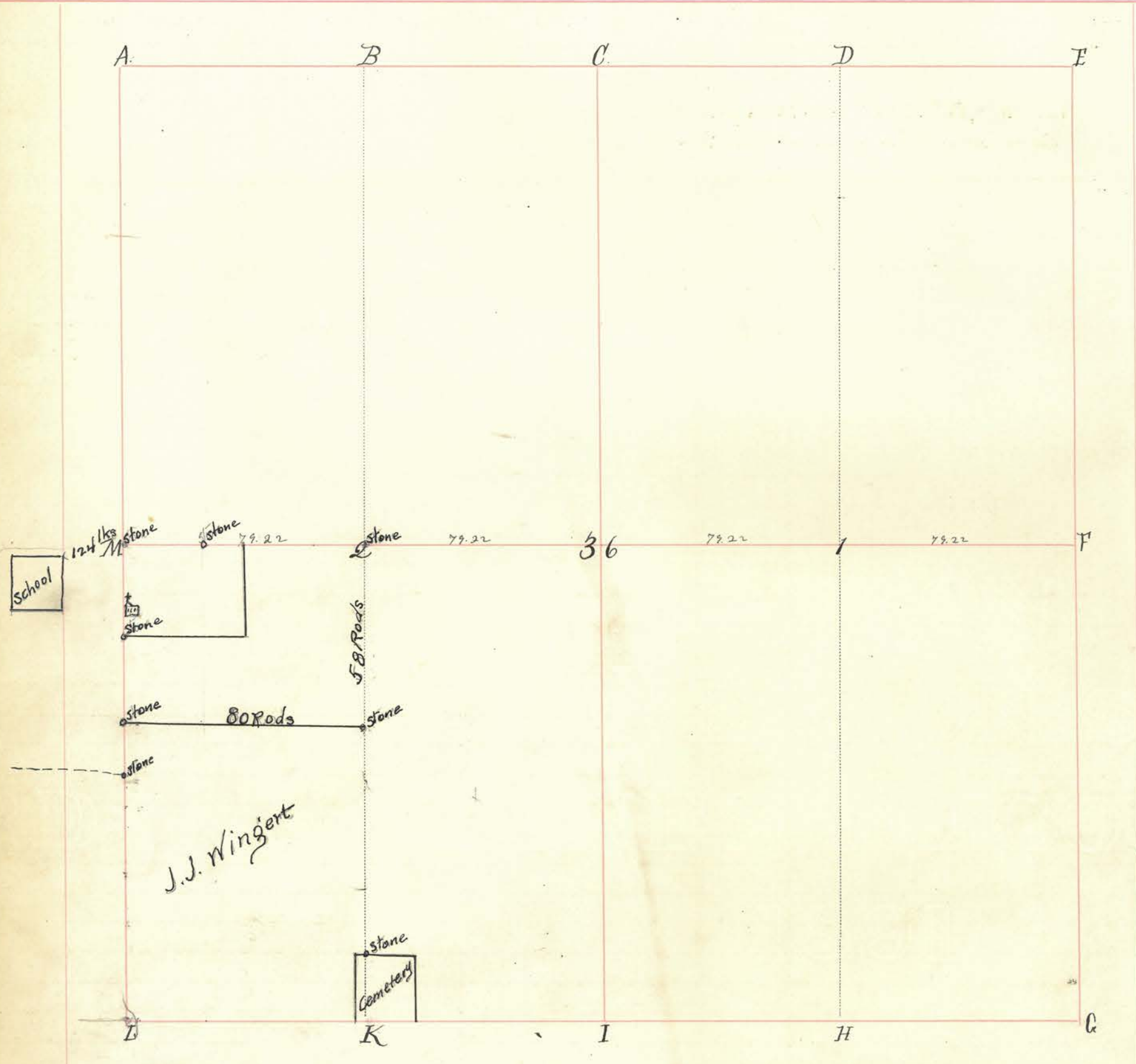
INDEX.	CORNERS.	SIZE.	MARKS.	WITNESSES.	SIZE.	DIRECTION.	DISTANCE.	MARKS.
A.								
B.								
C.								
D.				Ironwood.	4"	N. 63° W	3 1/2	
E.	Stone			Sugar.	14"	S. 5 1/2° W	66	
F.								
G.	Stone.							
H.				Beech	20"	N. 63 1/2° E	47.	
I.				" "	20"	N. 73 1/2° W	80.	
K.				Poplar.	40"	N. 68° W	38.	
L.				Beech.	20"	S. 8° E.	82.	
M.								
35.				Beech.	18"	N. 4° W	24	
1.	Stone.			White Oak	20"	S. 29° W.	111.	
2.				Red Oak	40"	S. 4° W	100	
				Elm	14"	N 17° E.	86	
				Red Oak	30"	S 40° W.	47.	

Section 35 Township 19 North, Range 4 West.

INDEX.	CORNERS.	SIZE.	MARKS.	WITNESSES.	SIZE.	DIRECTION.	DISTANCE.	MARKS.
x				Buck	12"	N. 8° W	16.	
y				" "	14"	N. 32° E	29	
z				Buck	18"	N. 41° E	18	Buck & S
1-	Stone		17 l. S of Corner. in edge of Road.	" "	20"	West	31 1/2	Ketchum

Surveyed Sept 16th 1836.

W^{1/2} of S.W. qr for Andrew Atkins. and Abe Martin.
 W^{1/2} of S.E. qr. & S^{1/2} of E^{1/2} for Thomas Rine. N^{1/2} of S.E. 1/4 for Benjamin Weaver.
 N.W. qr for Daniel Jones. W^{1/2} of N.E. qr for Jas Wray. and E^{1/2} for Jas Green.
 Plat filed for Atkins Martin Green. Rine. Wray. also for Jones and Weaver.
 Ketchum C.S.



INDEX.	CORNERS.	SIZE.	MARKS.	WITNESSES.	SIZE.	DIRECTION.	DISTANCE.	MARKS.
A.								
B.								
C.								
D.								
E.								
F.								
G.								
H.				elm. Wickory.	7 1/2" 20"	N. 60° W. S. 20° E.	31 12.	
I.				Beech.	18"	S. E.	73.	
K.				" "	12"	N. 84° W.	40.	
L.	Stone							
M.	Stone.							
36.								
1.				Sugar. Beech.	30" 20"	S. 46° E. N. 42 1/2° W.	27 47.	
2.	Stone.			Sugar Spruce	18" 24"	N. E. South.	24. 29.	

Section 36 Township 19 North, Range 4 West.

INDEX.	CORNERS.	SIZE.	MARKS.	WITNESSES.	SIZE.	DIRECTION.	DISTANCE.	MARKS.
--------	----------	-------	--------	------------	-------	------------	-----------	--------

The N², W², S W⁴ Sec. 36-19.4. are
 Stones set and found as marked- 11-07-

FORM I-C 600
 1,000 PADS-10-35

STATE HIGHWAY COMMISSION OF INDIANA
 DEPARTMENT OF OPERATIONS
 INTER-DEPARTMENT COMMUNICATION

TO Karl M. Laurimore Crawfordsville, IND.
 SUBJECT Corner Stones July 10, 19 41

Dear Sir:

We have located what I believe to be the quarter section stone between sections 35 and 36 in Smartsburg. This stone will be monumented.

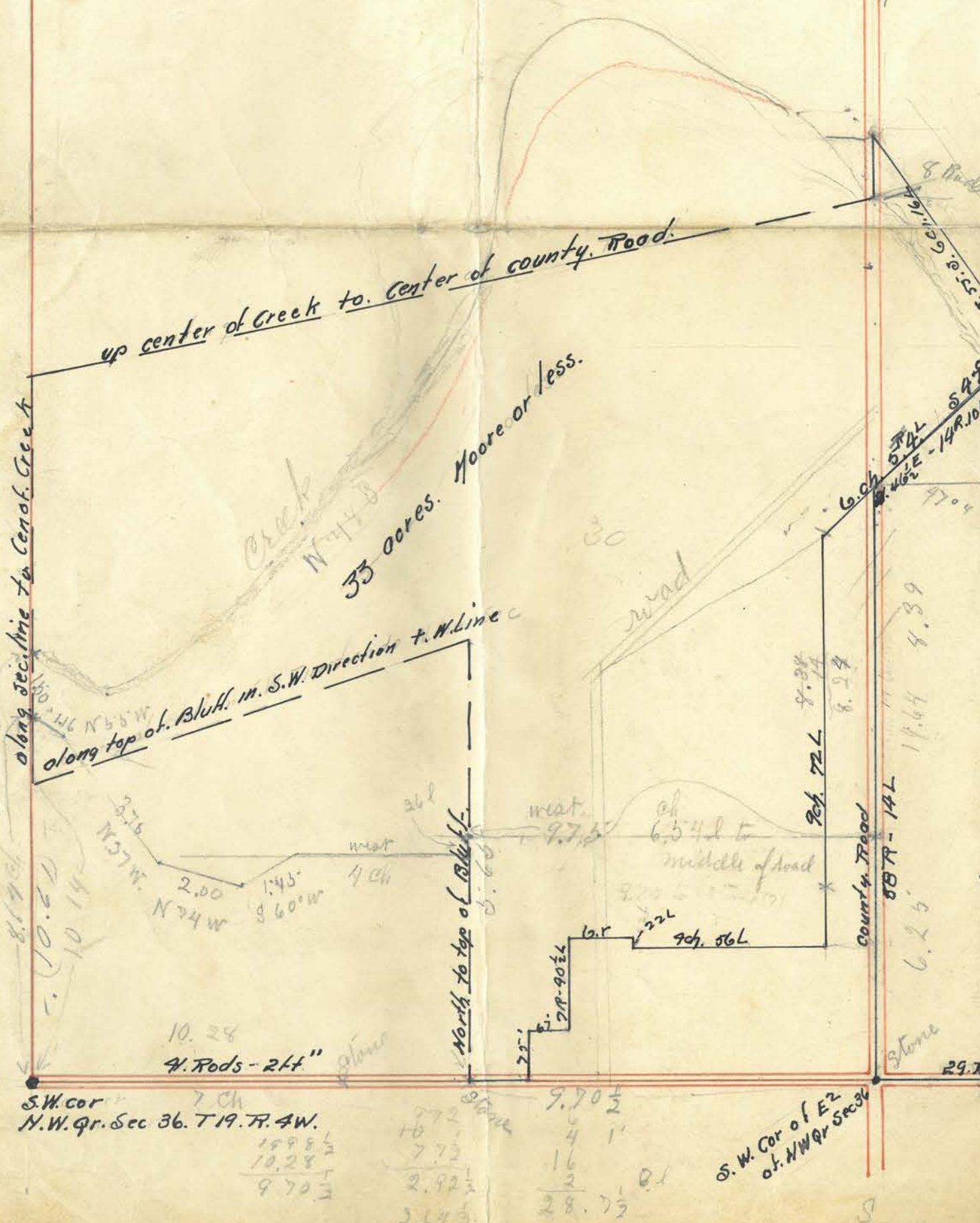
However we have been unable to find stones on east of Smartsburg. We have dug for stones in the center of Sec. 36, between sections 36 and 31, and in the center of Sec. 31 without finding any indication of a corner. If it is your desire that these quarter section corners be monumented during the construction of this portion of State Road #32, please establish them for us.

Yours very truly,

G. E. Smith
 G. E. Smith
 Project Engineer

Copies to
 District Engineer
 Project File

N.W. Q. of Sec. 36 - T19N
 Scale. 1 in = 3. choin



along Sec. line to Cen. of Creek

up center of Creek to Center of county Road.

Creek
 33 acres. Moore or less.

along top of Bluff in S.W. Direction to W. Line c

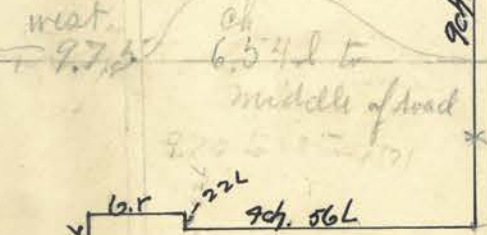
road

County Road



S.W. cor
 N.W. Qr. Sec 36. T19. R. 4W.

North to top of Bluff.



S.W. Cor of E2
 of NW Qr Sec 36

1595 1/2
 10.28
 9.70 1/2

972
 10
 7.72
 2.92 1/2
 2.64 1/2

9.70 1/2
 6
 4
 16
 2
 28.75

stone

29.7

stone

Alfred Simpson Road
19.92 1/2 ch

stone

40.07

40.07

Marshall Brown Road

stone at center of sec. 16, T. 19 N., R. 4 W.
18.76 ch.

stone
24 links wide

stone
stone

24 links

ECONOMY TILE COMPANY

CONCRETE DRAIN TILE
ALUMINUM & STEEL CULVERT



PHONE 317/886-5740 ECONOMY, INDIANA 47339

FLORA TILE COMPANY
219-967-4119
Flora, Indiana 46229

CAMDEN TILE COMPANY
513-452-1229
Camden, Ohio 45311

NOTE:

According to DEED

BOOK 150 PAGE 191

THERE IS A Stone at

"F" OF 1-19-4 &

A IRON PIPE SUNK 125.4'

North at "M" OF

6-19-3 (I.P. is 281.5'

West OF F/2 (concrete post) to North)