

**SURVEYOR'S RECORD
BOOK**

**Montgomery County
Indiana**

No 9


T17N – R3W

CLARK

Section 1 Township 17 North, Range 3 West.

INDEX.	CORNERS.	SIZE.	MARKS.	WITNESSES.	SIZE.	DIRECTION.	DISTANCE.	MARKS.
N. O.				Beech. " " Cherry. " "	16. 15. 5. 10.	S. 84° W. N. 7 E. N. 80 W. N. 80 E.	13. 20. 8. 13 <u>Buck</u>	

Section 2. Township 17 North, Range 3. West.




INDEX.	CORNERS.	SIZE.	MARKS.	WITNESSES.	SIZE.	DIRECTION.	DISTANCE.	MARKS.
A.	Stone.							
B.								
C.	Stone							
D.								
E.	Stone							
F.								
G.								
H.								
I.	Stone.							
K.	Stone.							
L.	Stone.							
M.	Stone.							
N.	Stone.							
O.								
P.	Stone.			Stone		N. 48 E.	19.	

Section 2 Township 17 North, Range 3 West.

INDEX.	CORNERS.	SIZE.	MARKS.	WITNESSES.	SIZE.	DIRECTION.	DISTANCE.	MARKS.
a	Stone.			Sugar.	12.	S. 29° E.	57.	
"				" "	24.	N. 11° E.	37.	
b	Stone.			H. Elm.	2.	N. 77° E.	13.	
<p>Surveyed May 10th 1878. by Ira M^o Cornell. Chaimmen W^m W. Mills, and Jonas Baker. Surveyed by The N. W. gr. James H. Hart and John Grove & Thos M^o Rose et. al. S. W. gr. For W^m W. Mills and Jonas Baker.</p> <p>{Old Record.}</p>								

Section 3. Township 17 North, Range 3 West.



INDEX.	CORNERS.	SIZE.	MARKS.	WITNESSES.	SIZE.	DIRECTION.	DISTANCE.	MARKS.
A.								
B.								
C.								
D.								
E.								
F.								
G.								
H.	Iron Bar.			Stone		South	20 ft.	
I.	Iron Bar.			Stone		South	20 ft.	
L.	Iron Bar.			Asp. B. Walnut.	18 7	N. 48° 45' E. N. 45° 30' W.	89. 39.	
M.								
3								
1								
2								
O.				Sugar	3 1/2	N 35° 30' E.	32 2/3	

Section

Township

North, Range

West.

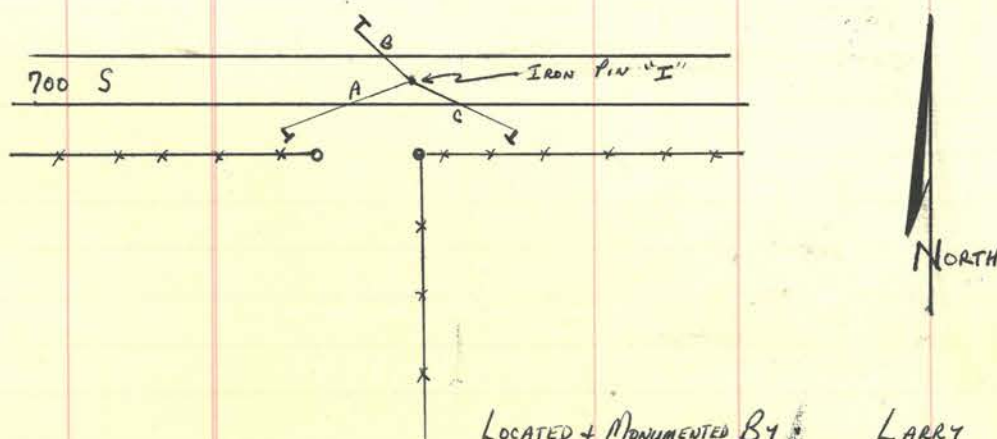
INDEX.	CORNERS.	SIZE.	MARKS.	WITNESSES.	SIZE.	DIRECTION.	DISTANCE.	MARKS.
--------	----------	-------	--------	------------	-------	------------	-----------	--------

July 2, 1976

While searching for original section corners, 1/4 corners, and 1/4 1/4 corner the iron pin was found at "I". Proceeded to monument said iron pin in the following manner:

* NOTE: MONUMENTS ARE STEEL FENCE POSTS SET IN CONCRETE HAVING A TRIANGULAR SIGN BOLTED ON AT THE TOP OF SAID POSTS WHICH READS: "SURVEY MARKER - DO NOT DISTURB - FOR INFORMATION CONTACT MONTGOMERY COUNTY SURVEYORS OFFICE"

ALL MEASUREMENTS ARE TAKEN FROM THE BOTTOM OF THE T'S OF SAID STEEL FENCE POSTS




- A - 28.04'
- B - 19.05'
- C - 23.45'

LOCATED & MONUMENTED BY: LARRY FISHER
 RANDY RIPPY
 TIM BULLOCK

August 13, 1975

FOUND "I" IRON PIN - MONUMENTED 7/2/76
 APPRX. 9" BELOW ROAD SURFACE

Section 4. Township 17 North, Range 3 West.



INDEX.	CORNERS.	SIZE.	MARKS.	WITNESSES.	SIZE.	DIRECTION.	DISTANCE.	MARKS.
A.	Stone							
B.	Stone			Iron Rebars (9-16-93 ^{HK})	5/8" x 30"	see field books for info.		
C.	Stone			B. Oak Iron Rebars	48"	N. 40. E.	94.	
D.	Stone			Iron Rebars	"			
E.								
F.				B. Walnut.	30	N. 69. W.	4 1/2.	
G.								
H.	Stone.							
I.	Stone.							
J.								
K.								
L.								
M.	Stone.			Ash Hickory	9, 14.	N. 50. W. S. 17 1/2. W.	43 1/2 41	
N.	Stone			No witness near.				
O.	Stone							
P.	Stone			B. Oak.	54	N. 72. E	15 1/2	

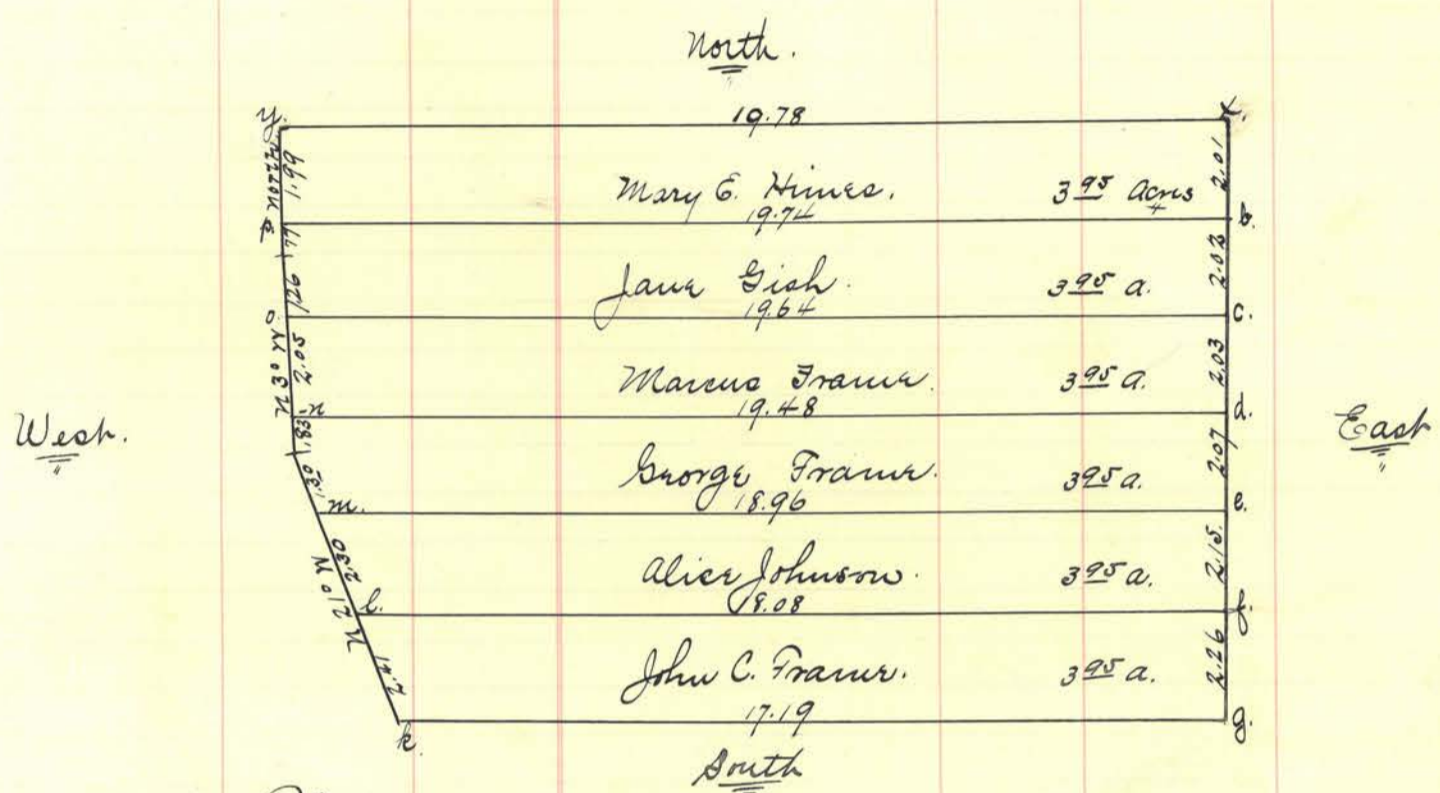
Section 4 Township 17 North, Range 3 West.

INDEX.	CORNERS.	SIZE.	MARKS.	WITNESSES.	SIZE.	DIRECTION.	DISTANCE.	MARKS.	
5	Corner on Bacon Creek.			Sycamore.	30.	N 45° E	122		
5	Stone			B. Walnut.	24.	N 44 W.	48.		
6				Buckeye	20.	S 34 1/2 W.	43.	{Back C.S.} Dec. 2 nd 1903, J. L. Shram, Depty. Surv. Wm. Harding, Ch. Commr.	
2'	Iron Bar	V shaped, 18" long	10 l. s. of cor.	B. Oak.	8.	N 83 E.	61.		
2'	Stone 10 l. n. of cor.	4" x 4" x 10"		V. Shaped Iron Bar.	18" long	10 l. East	10 l.		
2'	Stone (Reset)	14" x 14" x 16"	Egg-shaped.	V. " "	15" "	10 l. West	10 l.		
4	Stone - has been placed under fence post @ cor. by agreement of parties.								
g	Stone								
a	Post			6 lks S. of Post					
b	Post			Surveyed for A. Thompson May 6 th 1908					
c	Post			M. A. Mrs. Sumner					
				Harwood					
				C. B. Shick					

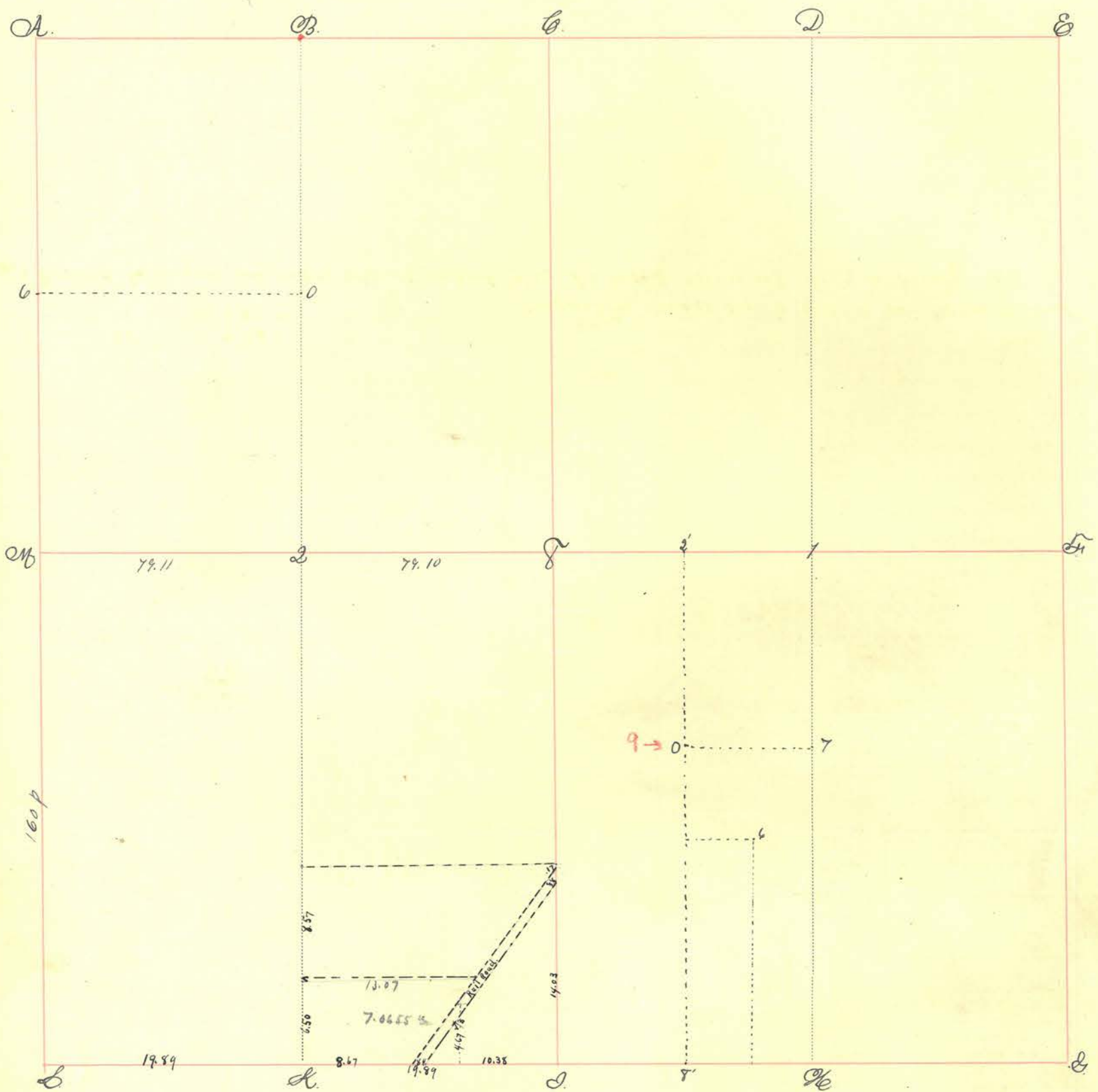
Section + 7 + Township #17+ North, Range + 3 + West.

1899
Dec 21

Located corners at x and y for John Hines
Stake at y is east of true corner
Jas. A. Harding S.M.Co.



Friday - Oct 4, 1901. Pl. SE & SW - 7-17-3.
On account division of Frank's Estate. Located corners at
b - c - d -
f - g - h - l - m - n - o - p.
Jas A. Harding S.M. Co.



INDEX.	CORNERS.	SIZE.	MARKS.	WITNESSES.	SIZE.	DIRECTION.	DISTANCE.	MARKS.
A.				Sugar	12	S. 14° E	26	
B.				" "	10	Cr. 61° W.	34	
C.								
D.				Elm	20	Cr. 66° W.	7	
E.				Oak	10	S. 77° E.	17	
F.								
G.				Pr. Oak	40	Cr. 26° W.	36	
H.				Sugar	15	S. 21° E.	37	
I.				Sugar	24	Cr. 7° W.	39	
J.				" "	18	S. 41° W.	34	
K.				Sugar	12	Cr. 15° E.	36	
L.				" "		Cr. 63° W.	15	
M.								
N.				Elm	10	S. 22° W.	23	
O.				Sugar	20	Cr. 40° E.	33	
P.								
Q.				Sugar	10.	S. 63° E.	14.	
R.				" "	20.	Cr. 84° W.	27.	
S.				Ironwood.	10.	Cr. 22° E.	12.	
T.				Beech.	12.	S. 84° W.	22.	
U.								
V.				Bickory	16.	S. 16° W.	6.	
W.				W. Oak.	36.	Cr. 22° E.	12.	
X.				W. Oak.	48	Cr. 48 3/4° W.	11 1/4	

Copy from original by Buck

(JUNE 7, 1937) K.M. LAURIMORE SURVEYOR M.C.
Stone 6" SOUTH OF WEST-EAST FENCE

Stone. (IN ROAD JUNE 7, 1937)

Section

Township

North, Range

West.

INDEX.	CORNERS.	SIZE.	MARKS.	WITNESSES.	SIZE.	DIRECTION.	DISTANCE.	MARKS.
6	Stone.			Sugar.	20	N. 87° E.	16.	
7	Stone.			B. Oak.	24	S. 31 1/2° W.	29.	
8	Stone.			Stone.				
5.								
8.	Stone.		+					
9.	Stone.		+					{Back B.S.}
				{Old Record}	{See old record}			
5/27/04. Survey in E ² SW ⁴ for owners of 60 a. s. pt sd. E ² ; parties present, helping and consenting. Owners of E ² W ⁴ 17-17-3.								
present, aiding and consenting. Set stones as follows:-								
K	Stone	4 x 4 pointed	°	Stone	274	N. 50° E. 32	31.	
				"	4 x 12	N. 52° W.	33.	5/17/04.

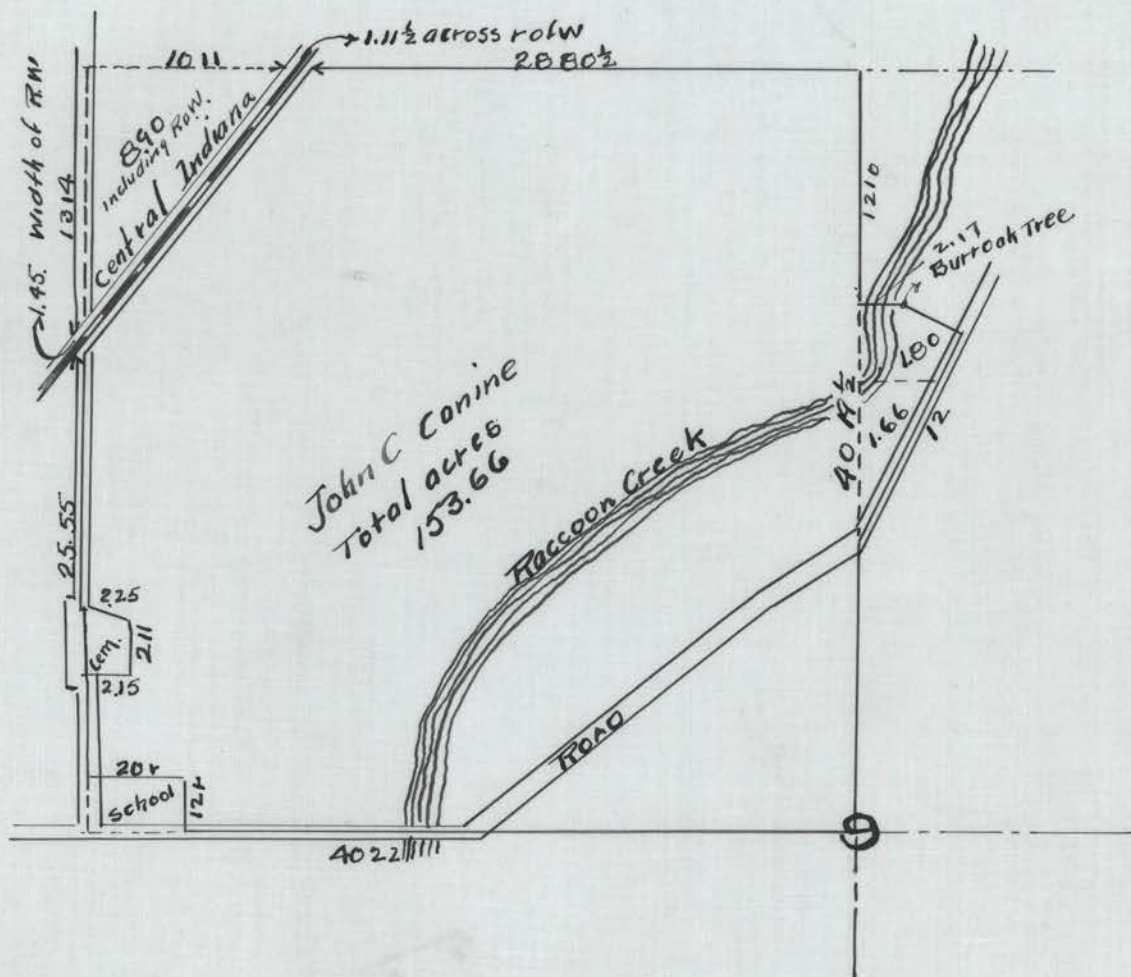
Section

Township

North, Range

West.

INDEX.	CORNERS.	SIZE.	MARKS.	WITNESSES.	SIZE.	DIRECTION.	DISTANCE.	MARKS.
x y	Stone. Post.							
		<i>{ See old record. }</i>						

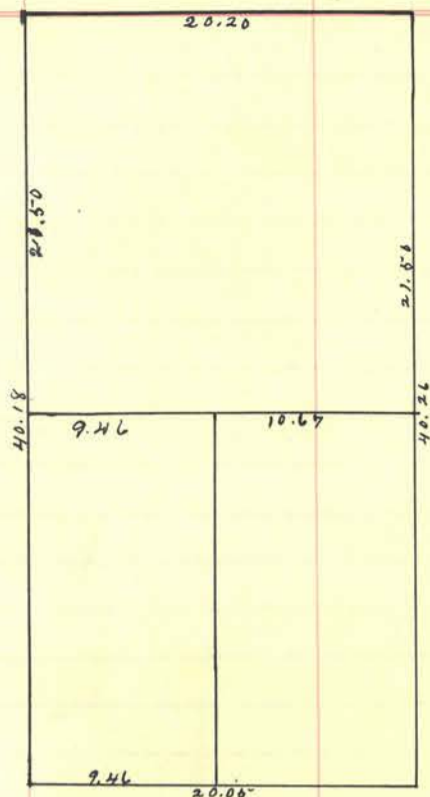


Survey of NW⁴ and Pt of NE⁴ Sec 9
 T17N-R3W made March 11 1910 by
 M.L. Nees - surveyor Mont Co for
 Heirs of G.G. Myers and J.C. Conine

Note - acreage shown
 on plat. (153.66)
 does not include
 any of R. of W.

Section 10 Township 17 North, Range 3 West.

INDEX.	CORNERS.	SIZE.	MARKS.	WITNESSES.	SIZE.	DIRECTION.	DISTANCE.	MARKS.
--------	----------	-------	--------	------------	-------	------------	-----------	--------



W 2 SE 4

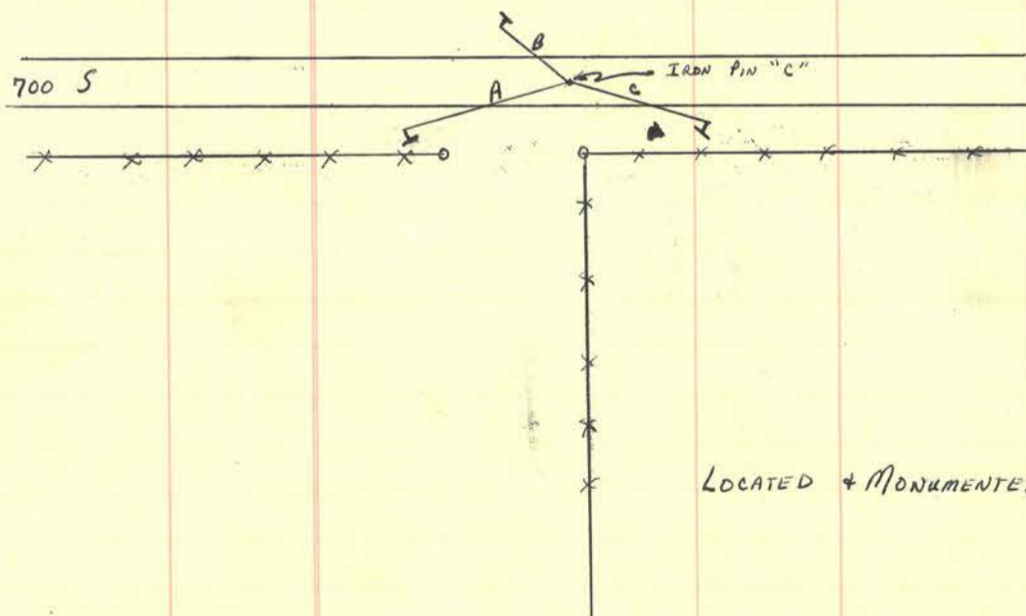
August 13, 1975 Found "C" Iron Pin 2 9" Below Road Surface

July 2, 1976

While searching for all section stones and markers the iron pin at "C" was located near center of road. Proceeded to monument said iron pin as follows:

* NOTE: THE MONUMENT WITNESSES ARE STEEL FENCE POSTS SET IN CONCRETE HAVING A TRIANGULAR SIGN BOLTED AT THE TOP WHICH READS: "SURVEY MARKER - DO NOT DISTURB - FOR INFORMATION CONTACT MONTGOMERY COUNTY SURVEYORS OFFICE" ALL MEASUREMENTS WERE TAKEN FROM EDGE OF "T" OF SAID FENCE POSTS.

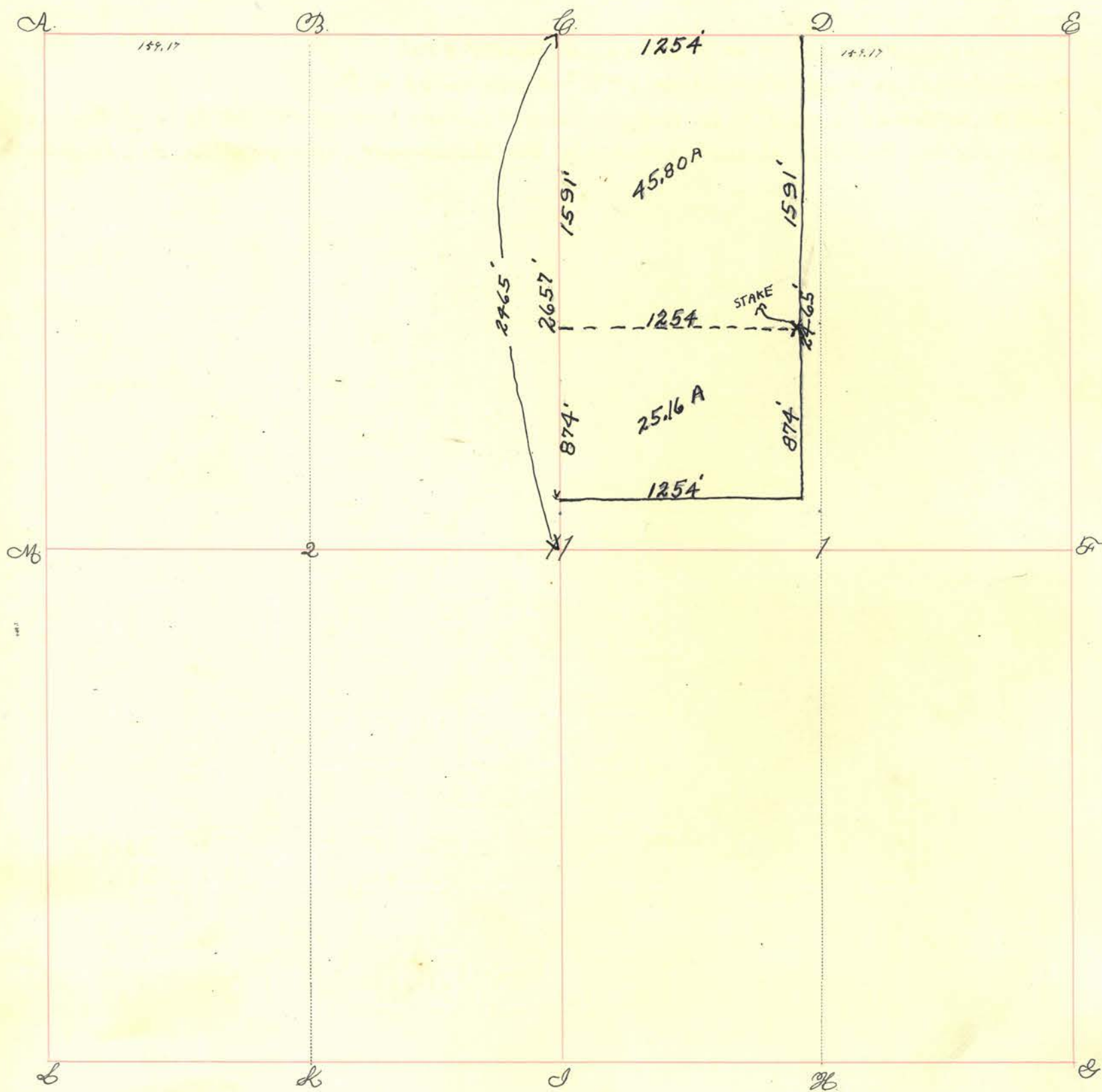
MEASUREMENTS FROM



- A - 28.04'
- B - 19.05'
- C - 23.95'



LOCATED & MONUMENTED BY: LARRY FISHER
RANDY RIPPY
TIM BALLOCK



INDEX.	CORNERS.	SIZE.	MARKS.	WITNESSES.	SIZE.	DIRECTION.	DISTANCE.	MARKS.
A.								
B.								
C.	Stone in Road (1/2-38)			Cor. Fence Posts.		{ NW CORNER NE " " SW " " SE " "	26.8' 21.7' 28.5' 24.4'	K.M. LAURIMORE SURVEYOR M.C. O. FITZPATRICK, ASS'T.
D.								
E.	Stone.							
F.								
G.								
H.								
I.	STONE							
J.								
K.								
L.								
M.								
11.								
1.								
2.								

2-14-39
2-14-39


(Buck C.S.)

Section Township North, Range West.

INDEX. CORNERS. SIZE. MARKS. WITNESSES. SIZE. DIRECTION. DISTANCE. MARKS.

6/2-38 Survey For Chester McCrery of Pt. W² NE⁴ Sec. 11 - Twp. 17N - R3 W.
BEGAN at Stone in Road intersection at "C" - NW corner of NE⁴.
25.16 A of S. End of tract to be deeded to Warner C. Kesler and Dessie M. Kesler by Chester McCrery.
Chester McCrery and Warner C. Kesler present. Karl M. Laurimore, Surveyor M.C. Otto Fitzpatrick, Asst.

Section 13. Township 17. North, Range 3 West.



INDEX.	CORNERS.	SIZE.	MARKS.	WITNESSES.	SIZE.	DIRECTION.	DISTANCE.	MARKS.
A.								
B.								
C.								
D.								
E.								
F.	Stone							
G.	Stone			Stone		South	124	
H.				Stone in road		North		
I.								
K.	Stake							
L.	Stake							
M.	Stone							
13.								
1.	Stone							
2.				Stone		South	5 lks	
R	Stone							
S	Stone							
T	Stone							
X	Stone							

Section

Township

North, Range

West.

INDEX.	CORNERS.	SIZE.	MARKS.	WITNESSES.	SIZE.	DIRECTION.	DISTANCE.	MARKS.
--------	----------	-------	--------	------------	-------	------------	-----------	--------

11-24-1898

Due notice having been given by M-E Stringer on all parties concerned corners were located at R. S. & T

C. W. Caylor - Chairman
H. E. Wynkoop


James. A Harding Co Surv
by Harvey & Wynkoop. Dept C.S.

Note: on this date (April 27, 1987) Harvey Keller and Larry Utz added their names to history by making this entry.

Section 14 Township 77 North, Range 3 West.

INDEX.	CORNERS.	SIZE.	MARKS.	WITNESSES.	SIZE.	DIRECTION.	DISTANCE.	MARKS.
2	<i>Stone.</i>							2-14-39
7	<i>Stone.</i>							


Section 15 Township 17 North, Range 3 West.



INDEX.	CORNERS.	SIZE.	MARKS.	WITNESSES.	SIZE.	DIRECTION.	DISTANCE.	MARKS.
A.	Stone	8+12 x 20	original	Sugar	18	Cr. 74. W.	3	3-12-1900 Harding
B.				" "	24	S. 28. E.	20 1/2	
C.				Beech	8	Cr. 63. E.	14 1/2	
D.				" "	18	S. 33. W.	36	
E.				Poplar	40	Cr. 17. W.	21 1/2	
F.				Sugar	14	Cr. 37. E.	28.	
G.								
H.								
J.								
K.								
M.								
15.								
1.								
2.								

{Buck & Co.}

Section 16 Township 17 North, Range 3 West.



INDEX.	CORNERS.	SIZE.	MARKS.	WITNESSES.	SIZE.	DIRECTION.	DISTANCE.	MARKS.
A.				Buckeye.	14.	N. 57.9W.	17 1/2	
B.				Hickory.	8.	S. 10.8.	34	
C.								
D.								
E.								
F.								
G.								
H.	STONE (SEE NOTES →)							
I.								
L.								
20.03	stone			B. Walnut	12	S 45° E	50	
2				N. Oak	14	S. 70.9W.	16.	
16				Beech	14	S. 84.8.	21.	
1.								
26	stone		x ↘	N. Oak Ironwood Stone Stone	18 6	great S. 84.2. N S 45° W	15 1/2 27 35	W Back W

Section Township North, Range West.

INDEX.	CORNERS.	SIZE.	MARKS.	WITNESSES.	SIZE.	DIRECTION.	DISTANCE.	MARKS.
--------	----------	-------	--------	------------	-------	------------	-----------	--------

May 12 1910.

Made survey in section 16 T17N R3W. for Josephus Graybill, Mr. Byrd and Samuel Stoner. To locate the line dividing the West half and East half of the SW⁴ and to establish the corner at the northwest corner of E² of said SW⁴.

Due notice having been given to all parties interested I established at "R" as per plat by planting stone marked x wit by Stone N 27 Links marked W


Distance from "K" to "R" (as per plat) 40.00 chains
 " " "K" to "L" " " " 20.03 "
 " " M to R " " " 19.96 "
 " " K to H " " " 39.19 "

Stone at H. Wit by B. Walnut 12" diam 545°E 50 links
Marked line from K to R with stake every 10 chains

Milton L. Nees - Surveyor

Milton L. Nees } chainmen.
S. Hessler

Section 17 Township 17 North, Range 3 West.



INDEX.	CORNERS.	SIZE.	MARKS.	WITNESSES.	SIZE.	DIRECTION.	DISTANCE.	MARKS.
A.								
B.								
C.								
D.	Stone in Road.							
E.								
F.	Stone			Sugar Buckeye	12 14	S. 43. E. N. 77. W.	4 17.	
G.								
H.				Beech Beech	10. 15.	N. 34. W. S. 11. E.	29. 12.	
I.								
J.				Whit oak Black oak	20. 8.	N. 83. E. S. 78. W.	10. 7.	
K.								
L.								
M.								
17.	Stake. STONE (SEE SURVEY ENCLURE)			Beech " "	6. 12.	S. 63. 90. S. 46. E.	10. 16.	
1.	Stone.							
2.	Stake.							

Section 17 Township 17 North, Range 3 West.

INDEX.	CORNERS.	SIZE.	MARKS.	WITNESSES.	SIZE.	DIRECTION.	DISTANCE.	MARKS.
--------	----------	-------	--------	------------	-------	------------	-----------	--------


4.	Stone.			Buck	20.	S. 77.9 W.	20 1/2.	
5.	Stone.							

Run to center made by Gilliland. Record in 1864. Buck C.S. {See old record}

May 13-1901

All parties being present and consenting I established a corner at a point 12.80 chains North + 7.02 chains East of the S.E. cor W 1/2 NW 1/4 Sec 17-17-3 also corner 19.02 chains North + 7.02 chains East of said S.E. cor.
 James A. Harding
 M. Co

Section 18. Township 17 North, Range 3. West.



INDEX.	CORNERS.	SIZE.	MARKS.	WITNESSES.	SIZE.	DIRECTION.	DISTANCE.	MARKS.
A.	Stone	Granite	+					
B.								
C.								
D.								
E.	Stone							
F.	Stone							
G.	STONE							
H.	STONE							
I.								
K.	STONE (SEE ENCLOSED SURVEY)							
L.								
M.	Stone. Granite		+D.					
18.								
1.	Stone.							
2.	Stone - Black.		+W.					
Z.	STONE							
X.	STONE							

Section 18 Township 17 North, Range 3 West.

INDEX.	CORNERS.	SIZE.	MARKS.	WITNESSES.	SIZE.	DIRECTION.	DISTANCE.	MARKS.
--------	----------	-------	--------	------------	-------	------------	-----------	--------

Set a stone at "M" by the original witnesses. i.e. by their remains. I also set a stone at "S". all the interested parties present, and consenting.

Wm. F. Hunt. S.M.C.

February 28th 1891.

{Vide Old Records}

4-30-1897

Due notice having been given by Tom H Messick I established a corner at F Harvey E Wynkoop Co. Surv.

June 21 1899

By written consent of the Trustees of the Town of Ladoga and the Trustees of the Christian Church in the Town of Ladoga, I located & established the South west corner of lot Number 6 in John Myers' 1st Addition to the Town of Ladoga, Montgomery Co. Indiana Stone guy + Corner of Church N 47 E 14 links

James A Harding Surveyor M. Co.

June 6, 1900. Ten days notice having been given Hughes Wilson, I ran the line A to L for Taylor Bell, finding the stone at "M" set by Hunt (supra). correct.

Chas Harding. Dep. S.M. Co.

May 13 - 1901

Be it remembered that the above date I made the following survey for Peter Fudge in the town of Ladoga, Indiana. I established the west line of lot No 7 in Block No 3 placing an iron pin 2 1/2 feet long at the south west corner of said lot and an iron pin 2 1/2 feet long 5 1/2 inches north of the north west corner of said lot

James A. Harding S.M. Co.

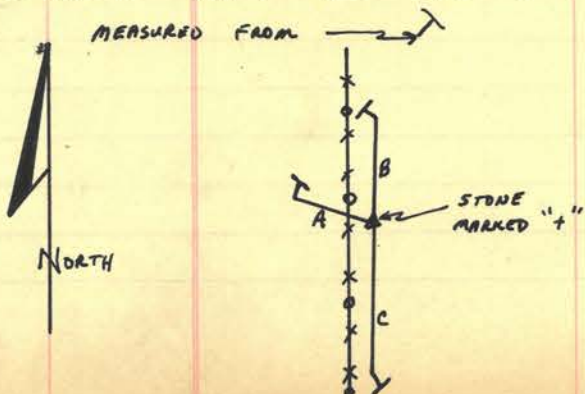
5/26/04 Made survey for Fred Lockenauer and located corners on pt E & NW 1/4 as shown on plat, bop. C. - S. (Var. 2 3/4 E) 6.06 3/4 & 6.77; S. 74 W. 5.304 & 5.32; N. 3.87 1/2; N. 21 W. 3.59; N. 42 E. 2.75; N. 4 1/2 E. 3.36; N. 4 1/2 W. 2.15 3/4; N. 87 1/2 E. 9.20. Subdiv. Beg. 6.06 3/4 S. & 5.203 W. of sd. Ne. Cor. - S. 7.82; S. 74 W. 5.32 1/2; N. 3.87 1/2 N. 21 W. 3.59; N. 42 E. 2.10; E. 4.88. Thrum. Reply.

August 6, 1975 FOUND "M" MARKED "+"
July 14, 1976

WHILE SEARCHING FOR ALL SECTION STONES AND MARKERS THE STONE AT "M" WAS LOCATED BEARING THE "+" MARK ON IT. PROCEEDED TO MONUMENT SAID STONE AT "M" AS FOLLOWS:

NOTE: THE MONUMENT WITNESSES ARE STEEL FENCE POSTS SET IN CONCRETE WITH A TRIANGULAR SIGN BOLTED TO THE TOP WHICH READS: "SURVEY MARKER - DO NOT DISTURB - FOR INFORMATION CONTACT MONTGOMERY COUNTY SURVEYORS OFFICE" ALL MEASUREMENTS TAKEN FROM EDGE OF T OF SAID FENCE POSTS.

- A 3.15'
- B 12.00'
- C 5.50'



PROPERTY OF LADOGA
CHRISTIAN CHILDREN'S HOME

For Record.

Record

CRAWFORDSVILLE, IND., 191

May 12 1910

May 13 1910

Made survey in Sec. 16 T 17 N, R. 3 W for Josephus Graybill, Mr. Byrd and Samuel Stoner to locate the line dividing the West half and the E. half of the S.W. 1/4 and to establish the corner at the N.W. corner of the E. 1/2 of said S.W. 1/4

Due notice having been given all parties interested Established corner at "2" as per plat by planting stone marked + wit by stone N 27° E marked "W"

" " " S 45° W, 36' " " "W"

Distance from "K" as per plat to "2" 40.00 chains.

" " K to L 20.03 ch.


" " M " "2" 19.96 "

Marked line from "K" to "H" 39.19 " by driving stakes at each 19 chains.
Milton L. Nees, and S. Kessler chairman

Milton L. Nees Surveyor

Stone at H is wit by walnut 12" S 45° E 50'.

Section 19 Township 17 North, Range 3 West.



INDEX.	CORNERS.	SIZE.	MARKS.	WITNESSES.	SIZE.	DIRECTION.	DISTANCE.	MARKS.
A.								
B.								
C.								
D.								
E.								
F.								
G.								
H.				Hackney.	11.	N. 34. E.	26.	
I.				B. Walnut.	36.	S. 7. W.	15.	
K.				Beech	12.	N. 71. W.	19.	
L.				" "	15.	N. 46. E.	26.	
M.				Hickory.	9.	S. 1. W.	27.	
19.				W. Beech.	1.	N. 47. W.	8.	
1.				Sugar	14.	S. 14. E.	15.	
2.				" "	15.	S. 11. E.	17.	
				Lynn.	3.	N. 79. W.	24.	
				Sugar.	14.	S. 87. E.	27.	

Buck C.S.


Section 19 Township 17 North, Range 3 West.

INDEX.	CORNERS.	SIZE.	MARKS.	WITNESSES.	SIZE.	DIRECTION.	DISTANCE.	MARKS.
--------	----------	-------	--------	------------	-------	------------	-----------	--------

September 4th 1831.
 N.W. cor. for John Myers. N.E. cor. for Emu Foxworthy. S.E. cor. for
 Edward Ralt. E. 1/2 S.W. for Lewis Powell. West 1/2 for Johnathan Bine.
 Plots filed for all of the above.

(Ketchum)
 {file Old Record}

Section 22. Township 17 North, Range 3. West.




INDEX.	CORNERS.	SIZE.	MARKS.	WITNESSES.	SIZE.	DIRECTION.	DISTANCE.	MARKS.
A.								
B.								
C.								
D.				Poplar	40.	Cr. 47. W.	21 1/2	
E.				Sugar.	14	Cr. 37. E	28.	
F.				Buck	10.	S. 26. E.	9.	
G.	Stone.			" "	13.	S. 81. W.	22.	
H.				Sugar	20	N. 42 W.	41.	
I.	Stone			R. Oak.	40	S. 58 E.	27.	
K.	Stone.			Buck.	8	N. 24. W.	10.	
L.				Buck.	12	S. 56. E.	24.	
M.				Oak	14.	N. 40 3/4 E.	4 3/4	
22.				R. Oak.	24	S. 25. W.	4 1/2	
1.				Elm.	26	N. 4 W.	19.	
2.				Buck Eye	12	Cr. 49. E.	30.	
				Sugar	16	S. 48. W.	13.	

Section 22. Township 17 North, Range 3 West.

INDEX.	CORNERS.	SIZE.	MARKS.	WITNESSES.	SIZE.	DIRECTION.	DISTANCE.	MARKS.
O.	Stone.			Cherry	18	S. 12 E.	34 1/2	
P.	Stone.			Ash.	16	N. 32 E.	6 1/2	{Book C.S. Dec. 16/1862}
<p>File 20th 1834. E 1/2 of S.E. qr. for Wm. Linnick. N.E. qr of N.E. qr. George Otteman. W 1/2 of N.E. qr. for Lewis Otteman.</p>				{Ketchum C.S.}	{Vide Old Record.}			


Section 23. Township 17 North, Range 3 West.



INDEX.	CORNERS.	SIZE.	MARKS.	WITNESSES.	SIZE.	DIRECTION.	DISTANCE.	MARKS.
A.								
B.								
C.								
D.								
E.								
F.								
G.								
H.								
I.	Stone.			Chas.	8	dr. 60 3/8	11.	
K.	Stone.			Wm. Oak	14.	dr. 4 1/4 E.	5-6.	
L.	Stone.			Chas.	12	dr. 46.2	47.	
M.				P. Oak.	12	S. 8 3/4 W.	24 3/4	
23.								
1.								
2.								

Record Dec. 16th 1862 Buck. C.S.
 {Side Old Record}


Section 24. Township 17 North, Range 3 West.



INDEX.	CORNERS.	SIZE.	MARKS.	WITNESSES.	SIZE.	DIRECTION.	DISTANCE.	MARKS.
A.								
B.				Poplar	26	N. 75.90.	6	
C.				Buck	24	S. 68.2.	28 1/2	
D.								
E.								
F.								
G.								
H.								
I.								
K.								
L.								
M.								
24.	Stone.			Sugar	22.	S. 44.90	41.	
1.				Ougar	16.	N. 67.30	32.	
2.				White Oak	26.	S. 74.8.	17.	
				elm.	36.	S. 74.2.	16.	

Buck. C.S.

Section 25. Township 17 North, Range 3 West.



INDEX.	CORNERS.	SIZE.	MARKS.	WITNESSES.	SIZE.	DIRECTION.	DISTANCE.	MARKS.
A.								
B.								
C.				Poplar Buck	26. 24.	N. 75° 90'. S. 68° E.	6 28 1/2.	
D.								
E.								
F.								
G.								
H.								
I.								
K.								
L.								
M.								
25.				Hickory. Buck.	14 14	S. 82° E. N. 78° W.	40	
1.								
2.				Sugar Buck	13. 14.	S. 24° W. N. 36° E.	27 16.	

Section 24 Township 17 North, Range 3 West.

INDEX.	CORNERS.	SIZE.	MARKS.	WITNESSES.	SIZE.	DIRECTION.	DISTANCE.	MARKS.
--------	----------	-------	--------	------------	-------	------------	-----------	--------

N
O

Buck	20	N. 67. W	46
" "	12	S. 32. W	52.
Buck	12	N. 78 W.	27.
" "	12	S. 76 E.	30.


Feb 21st 1834.

S. W. qr. of S. W. qr. for Levin Slater. N. W. qr. of S. W. qr. for Silas Davidson. E. 1/2 of S. W. qr. for Marya Vica or Joyce. W. 1/2 of N. W. qr. for John Collins and E. 1/2 for Jefferson Wick. Plat filed for Joyce. Collins Slater and Davis.

N. E. qr. for Joseph Bonnell. E. 1/2 of S. E. for John Paly.

Retchum Co. }


Section 26. Township 17 North, Range 3 West.



INDEX.	CORNERS.	SIZE.	MARKS.	WITNESSES.	SIZE.	DIRECTION.	DISTANCE.	MARKS.
A.								
B.				Blue Oak.	6.	S. 34. W.	14 1/2	
C.				Beech.	10.	N. 7 E.	27.	
D.				Sugar	6	N. 33. E.	4	
E.				" "	22	----	--	
F.								
G.								
H.								
I.								
K.								
L.								
M.								
26				Beech	20.	West-	6.	
1.				" "	14.	N. 4. E.	16.	
2.				White Oak.	36	S. 12. E.	41.	
				Beech.	18	N. 3. W.	19.	
				Oak.	20.	N. 74. E.	11.	
				Beech.	12.	S. 22 W.	27.	

{Beech, P.S.}

Section 28. Township 17 North, Range 3 West.




INDEX.	CORNERS.	SIZE.	MARKS.	WITNESSES.	SIZE.	DIRECTION.	DISTANCE.	MARKS.
A.								
B.								
C.	Stone							
D.	Stone							
E.	Stone							
F.	Stone							
G.	Stone							
H.	Stone							
I.								
K.								
L.								
M.								
28.								
1.								
2.								
R	Stone							
S	Stone							
T	Stone							

Section 28. Township 17 North, Range 3 West.

INDEX.	CORNERS.	SIZE.	MARKS.	WITNESSES.	SIZE.	DIRECTION.	DISTANCE.	MARKS.
--------	----------	-------	--------	------------	-------	------------	-----------	--------

August 5th 1845.
 Survey of Section 28. W^{1/2} of N.W. qr. belonging to Eli Harrison. The
 E^{1/2} of N.E. qr and the N.E. qr. to Samuel Harshbarger. The W^{1/2} of S.W. qr. to W^m Hodge.
 The E^{1/2} of S.W. and the W^{1/2} of S.E. to W^m Beck.
 Ketchum C.S.

Section 29 Township 17 North, Range 3 West.



INDEX.	CORNERS.	SIZE.	MARKS.	WITNESSES.	SIZE.	DIRECTION.	DISTANCE.	MARKS.
A.	Stone							
B.								
C.	Stone							
D.								
E.								
F.								
G.	Stone			Original W.C. W.C. stump		N 61 W S 49 W	8 5-	} 17-17-1898
H.	Stone			Stone		North	33 7/8	
I.	Stone							
K.				Stone in road		North	24 3/4	
L.	Stone			Stone		S 25 W	24 1/8	
M.	Stone			original witnesses standing			11-18-1898	
29	Stone							
1.								
2.								

≠ Line from L to G is one straight line
 Corners H, I & K are in line of fence along south side of road

Section


Township

North, Range

West.

INDEX.	CORNERS.	SIZE.	MARKS.	WITNESSES.	SIZE.	DIRECTION.	DISTANCE.	MARKS.
11-17-1898	Done notice having been given by S F Ashbey on all interested parties concerned corners were located at I & L.			James A Harding - Co Suror - by H. E. Wynkoop Dept Co. S.				

Section 30. Township 17. North, Range 3. West.



INDEX.	CORNERS.	SIZE.	MARKS.	WITNESSES.	SIZE.	DIRECTION.	DISTANCE.	MARKS.
A.	Stone							
B.								
C.	Stone			in N track of E & W wagon road				
D.								
E.	Stone							
F.	Stone			original witnesses standing		11-15-1848		
G.	Stone			Stone Pin Oak	20	38 1/2 W N-35 E	55 1/2 horizontal measurement 44 1/2 " " "	
H.								
I.	Stone							
K.								
L.								
M.								
30	STONE (SEE SURVEY)			There is a stone road supposed to be at 30, which is incorrect				
7.								
2.								

+ Line from a to E is one straight line

Section Township North, Range West.

INDEX.	CORNERS.	SIZE.	MARKS.	WITNESSES.	SIZE.	DIRECTION.	DISTANCE.	MARKS.
S	Stone							
R	Stone							
M	Stone	4"x4"	-	Stone, 1 3/4 l. E. of SE. cor. 25-17-4.	4"x6"	North	1.42 1/2	-
N	Stone	6"x6"	+	" 50 l. E.; Stone, 50 l. N.				
P	Stone	4"x6"	-					
Q	Stone	6"x8"	-	Stone		East, .50 South, .50		
30	Stone (20 l. N. of cor.)	6"x6"	-	Stone Ash Hickory, 15"	15"	S. 83 1/2 E.	1.15 1/2	

September 14, 1903. After due notice was given in writing to Andrew Shackelford, James S. Sutherland, Robert Glover, J. W. Knox, Martin Hicks, Robert Barnes, by Elbert Caldwell, all interested parties, the corners, M, N, P, Q and 30, with the lines between them, respectively, as indicated on the plat on the preceding page, were established on this date by me, with John Wallace, an disinterested party and Elbert Barnes - against whom all of said parties, they being present, made no objections; no other available person being present, - as chain carriers, they being duly sworn by me. Witness my hand, John L. Shrum, Deputy County Surveyor Mont. Co., Ind.

October 26, 1903. To correct errors claimed by parties interested in the preceding survey, I proceeded on this day with William Harding a sworn deputy surveyor of Montgomery County, Indiana, to re-survey said section 30-17-3. We began at the stone at the NW. Cor. of said sec. 30, and measured to the south-west corner thereof, finding the distance to be 79.54 ch. Found the stone at NW cor. of SW 1/4 of NW 1/4 of the section to be 19.88 1/2 and the stone placed at the southwest corner of said NW 1/4 to be 39.77 ch S. of NW cor. of sd. sec. We then measured the distance between the stone set at the northwest corner of the south west qr. of said section to the stone formerly established at the north-east corner of the south-east corner of sd. section, and found the distance to be 80.86 ch. On random transit line, E., between the east and west lines of said section, beginning at the stone at the SW. cor. of the Northwest quarter of said section, we struck the East line of the section 16 links south of the stone at the north east corner of the South east quarter of sd. section. On this line we located a point 40.43 ch. from each side of the section, and re-established the center of the section eight (8) links north of said point, by moving the stone at index 30 to said re-established center. Witness, &c., as follows:


30	Stone	6"x6"	+	ash Hickory,	18" 15"	N. 26° E. S. 86 1/2 E.	1.51 1/2 1.47 1/2	
----	-------	-------	---	-----------------	------------	---------------------------	----------------------	--

(While this stone is placed at the center of the section, it is 33 l. west of what has been heretofore recognized as the line dividing the east and west halves of the section).

We found the south east and north-east corners of the West Half of the South west quarter of the North-west quarter of said section to be by actual measurement, as indicated by the plat and indexes N & Q, the distance from M. to N being 10.10 3/4 ch., and from N. to Q, 19.88 1/2 ch. actual measurement.

Witness My hand, the day above written. John L. Shrum, Deputy County Surveyor Mont. Co., Ind.

Section 37 Township 17 North, Range 3 West.




INDEX.	CORNERS.	SIZE.	MARKS.	WITNESSES.	SIZE.	DIRECTION.	DISTANCE.	MARKS.
A.	STONE			5' 1/3 - 35 - K. M. Lawrence, S. M. C. O. Fitzpatrick Asst		East Side Cor.	Fence Post,	
B.								
C.								
D.								
E.								
F.	Stone							
G.								
H.								
I.								
K.								
L.								
M.				Black Oak	16.	S. 1. 90.	24	
37.				Ironwood	8.	N. 17. E.	23.	
1.				B. Oak	20	S. 3. 90	28.	
2.				R. Oak	20	N. 12. 90.	20 1/2	

Section 31. Township 17 North, Range 3 West.

INDEX.	CORNERS.	SIZE.	MARKS.	WITNESSES.	SIZE.	DIRECTION.	DISTANCE.	MARKS.
--------	----------	-------	--------	------------	-------	------------	-----------	--------

November 3rd 1834.
 S.E. qr for Thomas Ashley. N.E. for Lettie Ashley S.W. for James
 Ashley and N.W. for Preston Beck. 70 acres off on E side of S.E. qr for Doyle.
 Plots filed. Lettie Ashley, Thomas Ashley and James Ashley.
 H. L. Chew B.S.
 See file old Record.

Section 32. Township 17 North, Range 3 West.



INDEX.	CORNERS.	SIZE.	MARKS.	WITNESSES.	SIZE.	DIRECTION.	DISTANCE.	MARKS.
A.	Stone			Stone		S 25° W	24 1/8	
B.				Stone in road		North	24 3/4	
C.	Stone							
D.	Stone			Stone		North	33 2/8	
E.	Stone			White Oak	24.	N. 81.40°	8.	
F.	Stone.			Stump.	20.	S. 49. W.	5	
G.								
H.								
I.								
K.								
L.								
M.	Stone.							
32.	Stone.							
1.	Stone.							
2.	Stone.		+ gr.	B. Birch Walnut	40" 15"	N 23° 30' W N. 3° 45' W.	1 1/2 l. 112 l.	match "
w	Stone							

Section 32. Township 7 N. North, Range 3. West.

INDEX.	CORNERS.	SIZE.	MARKS.	WITNESSES.	SIZE.	DIRECTION.	DISTANCE.	MARKS.
--------	----------	-------	--------	------------	-------	------------	-----------	--------

March 23rd 24th 1891.

Surveyed the E 1/2 of N. W. 1/4 and the N. E 1/4 for the Daugherty Estate, and I planted a monument at 3" as per plat. All the other stones were already planted and were recognized and accepted as corners.

William D. Hunt, S. M. C. S.

State of Indiana
County of Montgomery


SS: Survey in N. W. 1/4 said section for W. W. Daugherty for the purpose of establishing corner at 2'.

October 10th 1892, The land owners adjacent to said corner having been notified ten (10) days previous, I established corner at 2' on the straight line between M and 32' and equidistant from said points, and said corner is marked by a granite boulder marked + w, and witnessed by a Birch 20" North 23° 30' West 1 1/4 links, and a B. Walnut 15" North 3° 45' West 1 1/2 links distant

Frank W. Thompson, chain-man duly sworn.

Wm. D. Hunt, Surveyor M. C. S.

Section 33. Township 17 North, Range 3 West.



INDEX.	CORNERS.	SIZE.	MARKS.	WITNESSES.	SIZE.	DIRECTION.	DISTANCE.	MARKS.
A.	Stone							
B.								
C.								
D.	Stone			Stone		S	4 1/2 Feet	
E.	Stake			Stone		N	8 "	
F.								
G.								
H.	Stone	18x6x4	H-t					
I.	Stone	20x6x6	I-t					
K.								
L.								
M.	Stone							
33.	Stone							
1.	Stone							
2.								
3.	Stone							

Section Township North, Range West.

INDEX. CORNERS. SIZE. MARKS. WITNESSES. SIZE. DIRECTION. DISTANCE. MARKS.

Plat of Survey of Part of the South half of Sec. 33. Township 17 - Range 3 West
Known as James W. Kent ET AL. VS; Cora Hicks ET AL.
Showing N^o of Shares, 1, 2 + 3, Corners and Length of Lines.

M. L. Nees,
July 31st 1910. Co. Surveyor.

O	stone	18x7x4	0-+	32' N. W. to Bdge. 31 st S. W. to Bdg.
P	Post			23 ^{1/2} ' E of line.
Q	stone	13x6x6	+	
R	"	15x7x5	+	

March 15 1916

Made survey of part of N.E. 4 Sec. 33 Township 17 N Range 3 W.
For C. H. Miller and Clifford Hill and set stones as follows:
at "D" set stone 14" x 12" x 12" marked + 20.15 ch W. of "E"
at "S" " " 12 x 8" x 8" Pointed 10.07 1/2 ch W of "D"
at E " stake Wil. Stone S E 4 1/2 feet Wil Stone N. E. 8 Feet
Distance From "E" to "F" 40.05 ch. "F" to "I" 20.11 ch. "I" to "D" 39.98 ch "D" to "E" 20.15 ch
Distance From "E" N. to middle of Road 2.67 ch.
" " " " " " " " 2.25 ch.

Survey by Milton L Nees Surveyor Montgomery County
W. S. Harding assistant

PLAT OF SURVEY of the South half of
Section 33 Township 17 North - Range
3 West.

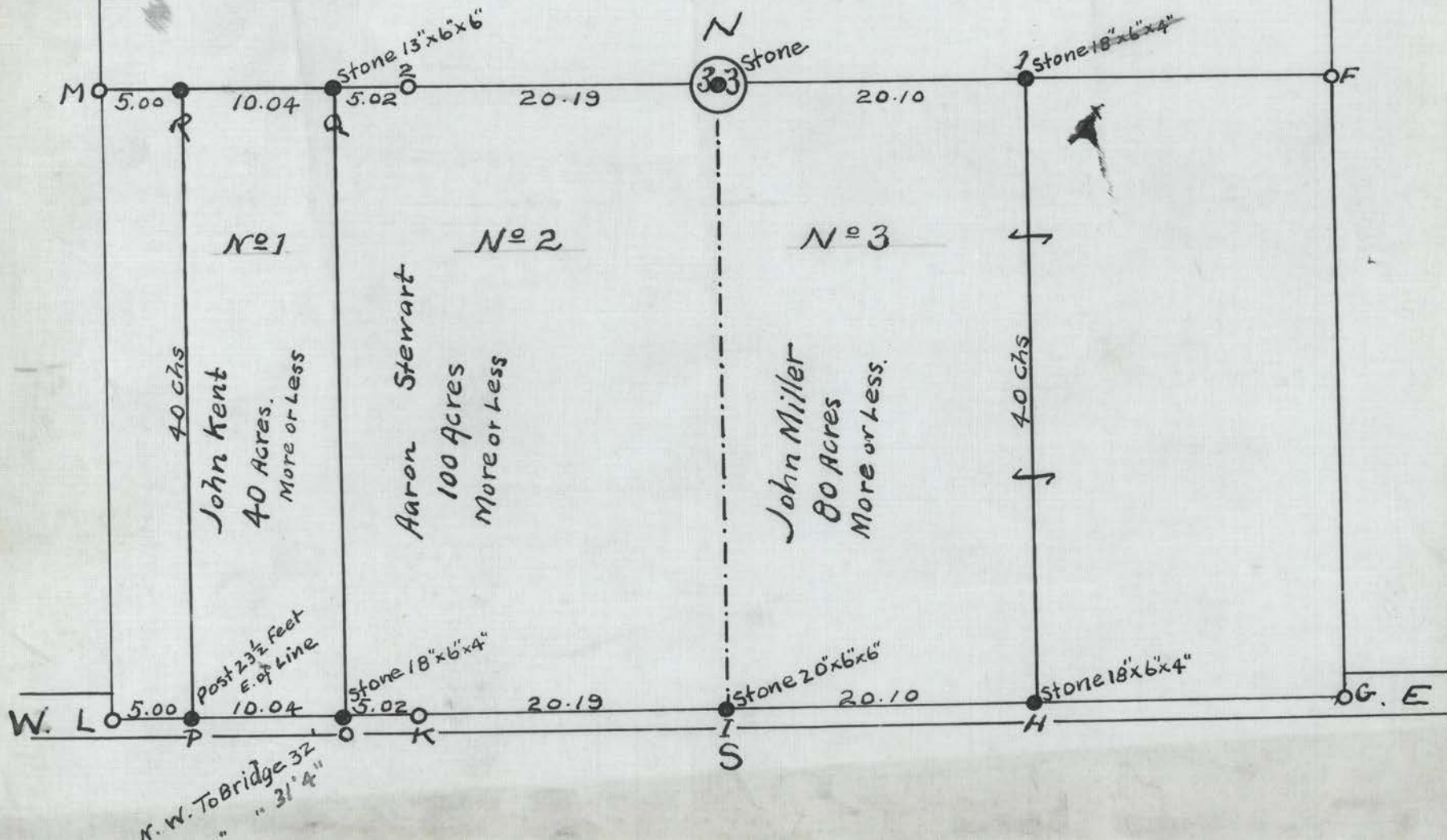
known as

JAS. W. KENT ETAL vs CORA HICKS ETAL

IN MONTGOMERY CO. INDIANA

July 30 1910

M. L. Nees
Co. Surveyor




Plat of Survey of the south half of
 Section 33, Township (17) seventeen, North
 Range Three (3) West.

KNOWN AS
 James W. Kent et al vs. Cora Hicks et al.
 in Montgomery Co Indiana.

M. L. Rees.


July 30th 1910.

Co Surveyor



B 2 NW
 31 1/2 S W


Section 34. Township 17. North, Range 3. West.



INDEX.	CORNERS.	SIZE.	MARKS.	WITNESSES.	SIZE.	DIRECTION.	DISTANCE.	MARKS.
A	Stone							
B								
C								
D								
E								
F								
G								
H				Elm	14	N. 31.9W.	3	
I				Asp.	3	S. 8.3E.	4	
K				Buck	24	N. 49.9W.	34	
L				" "	14	S. 53.2E.	33.	
M								
34.								
1.				Sugar	14	N. 72 E.	17.	
2.				R. Oak	20.	N. 24 W.	30.	
				Beech.	14.	S. 86.9W	20	
				" "	14.	S. 23 E.	31.	

INDEX.	CORNERS.	SIZE.	MARKS.	WITNESSES.	SIZE.	DIRECTION.	DISTANCE.	MARKS.
	<p>November 6th 1834. W$\frac{1}{2}$ of S. W$\frac{1}{4}$ for James Miller and E$\frac{1}{2}$ and W$\frac{1}{2}$ of S.E. q$\frac{1}{4}$ for Alfred Mount. Plat^h drawn for Miller and Mount.</p>							
								<p>Sketch</p>

Section 36. Township 17 North, Range 3 West.



INDEX.	CORNERS.	SIZE.	MARKS.	WITNESSES.	SIZE.	DIRECTION.	DISTANCE.	MARKS.
A.								
B.	Stone.		" + "	Buck	16.	S. 22° E.	34	
C.				" "	16.	Or. 2 E.	34	
D.				Buck.	8.	S. 67° E.	8.	
E.				" "	15.	N. 75° W.	27.	
F.								
G.	Stone							
H.	Stone.			Lynn Ellen	15.	Or. 82° W.	18.	
I.	Stone.				18.	N. 32 E.	18.	
K.				Buck	16.	S. 14° W.	18.	
L.				White Oak.	24.	N. 14° E.	17.	
M.								
36.								
7.								
2.				Buck	20.	N. 25° W.	2.	
				" "	16.	S. 43° W.	42.	

{Buck.}

Section

Township

North, Range

West.

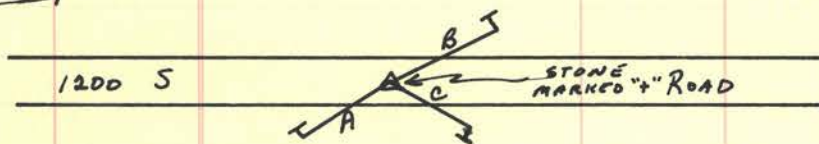
INDEX.	CORNERS.	SIZE.	MARKS.	WITNESSES.	SIZE.	DIRECTION.	DISTANCE.	MARKS.
--------	----------	-------	--------	------------	-------	------------	-----------	--------

July 2, 1976

WHILE SEARCHING FOR SECTION STONES AND MARKERS - LOCATED SE COR "G"
A STONE WITH "+" ON IT. PROCEED TO MONUMENT SAID "G" STONE AS FOLLOWS:

* NOTE: THE MONUMENT WITNESSES ARE STEEL FENCE POSTS SET IN CONCRETE
WITH A SIGN BOLTED ON THE TOP WHICH READS: "SURVEY MARKER -
DO NOT DISTURB - FOR INFORMATION CONTACT MONTGOMERY COUNTY
SURVEYORS OFFICE" ALL MEASUREMENTS WERE TAKEN FROM EDGE OF
"TEES" → ↗ ↘ ↙ ↚

A 23.58'
B 33.18'
C 27.95'



LOCATED + MONUMENTED BY: LARRY FISHER
RANDY RIPPY
TIM BULLOCK