
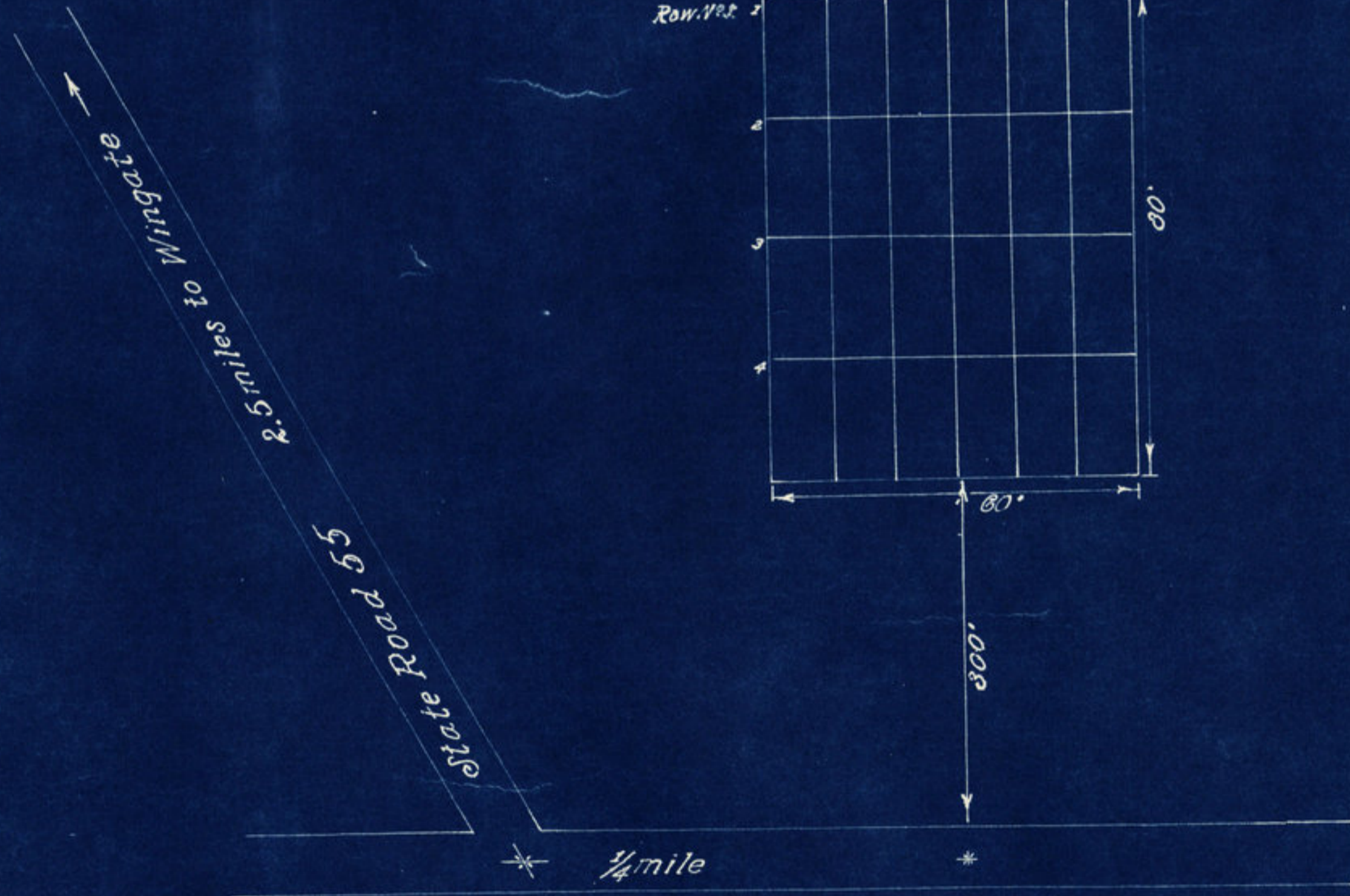


Green Lawn Cemetery  
Coal Creek Twp, Montg. Co.  
Sect. 15, Twp. 20, R. 6.  
Scale 30' - 1"  
Drawn 1940  
Sheet 1 of 2.




Green Lawn Cemetery.  
 Section 1.  
 Scale 20'-1"  
 Drawn 1940.  
 Sheet 2 of 2.






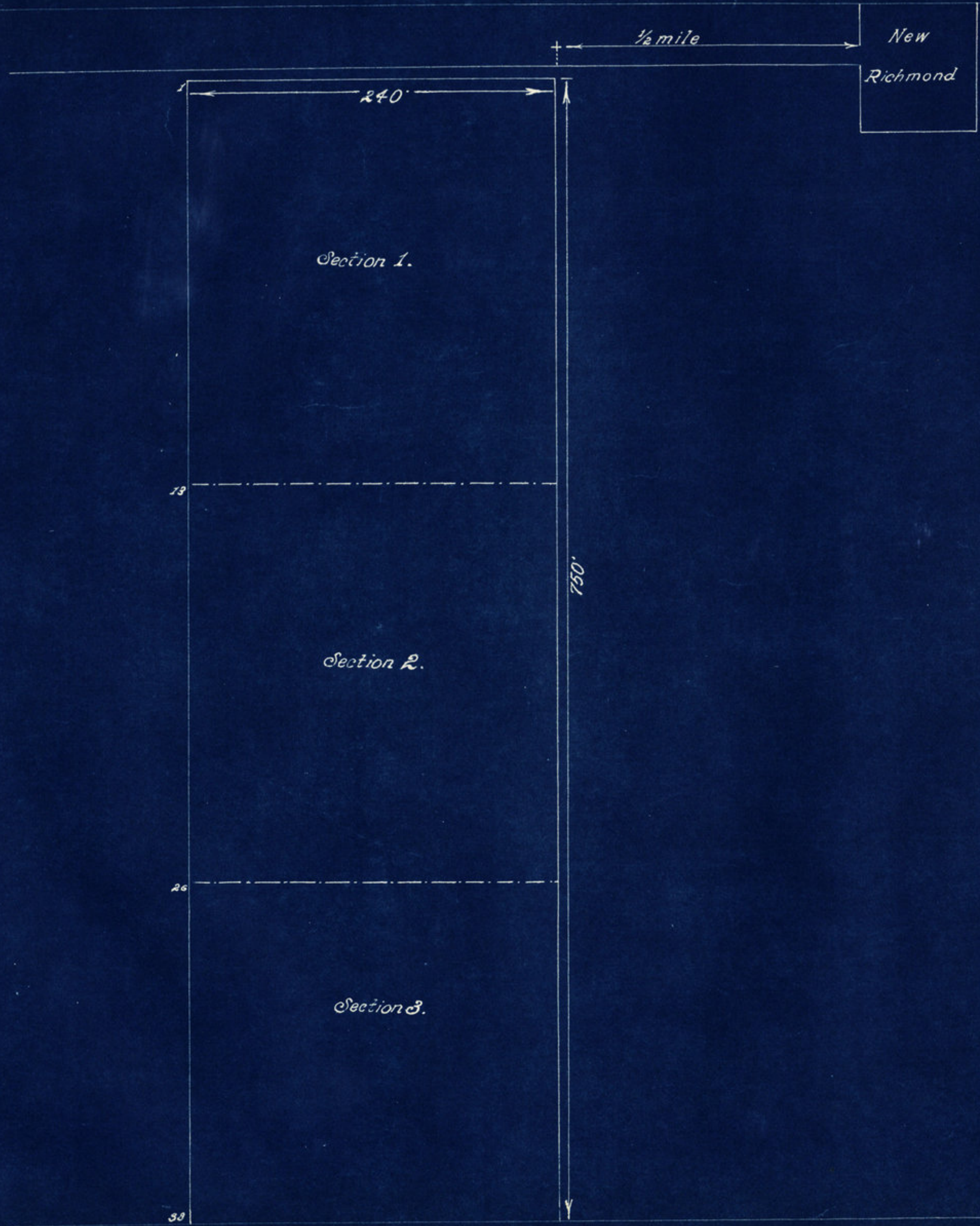
Wilhite Cemetery.  
 Coal Creek Twp. Montgomery County.  
 Pt. NW $\frac{1}{4}$  NW $\frac{1}{4}$  Sect. 30. Twp. 20N. R. 5W.  
 Scale 20'-1"  
 Drawn 1940.




Moudy Cemetery.  
 Coal Creek Twp. Montgomery County.  
 Pt. NW $\frac{1}{4}$  NW $\frac{1}{4}$  Sect. 35. T. 20N. R. 5W.  
 Scale 20'-1"  
 Drawn 1940.



Mt. Pleasant Cemetery.  
 Coal Creek Twp. Montgomery County.  
 Pt. S.E. 1/4, Sect 25, Twp. 20N, R. 5W.  
 Scale 20' = 1"  
 Drawn 1940.




*New Richmond Cemetery.  
Coal Creek Twp. Montgomery County.  
Pt. NE 1/4, SW 1/4 Sect. 9, T. 20, R. 5 W.  
Scale 50' = 1"  
Drawn 1940.  
Sheet 1 of 4*



New Richmond Cemetery  
Section 1.  
Scale 20' = 1"  
Drawn 1940.


Sheet 2 of 4



New Richmond Cemetery  
Section 2.  
Scale 20'-1"  
Drawn 1940.

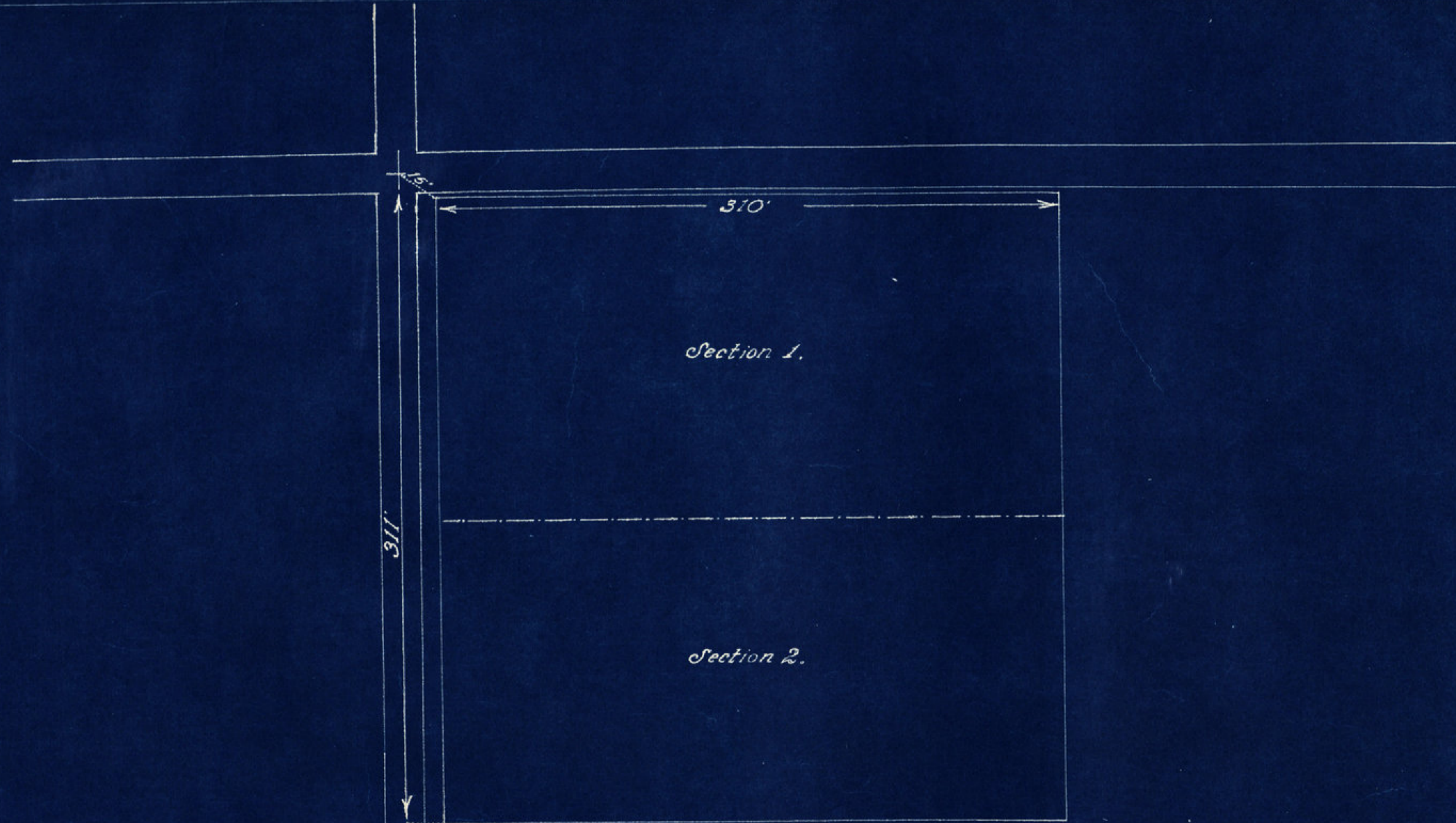
Sheet 3 of 4





New Richmond Cemetery  
Section 3.  
Scale 20' = 1"  
Drawn 1940.

Sheet 4 of 4



311'

310'

Section 1.

Section 2.

1 mile

State Road 55

Elmdale


10mi. to Crawfordsville →

Oakland Cemetery.  
Coal Creek Twp. Montgomery County.  
N.W. 1/4 Sect. 29. Twp. 29. N. R. 5W.  
Scale 40' = 1"  
Drawn 1940.  
Sheet 1 of 3

N




Row N<sup>o</sup>s.




Oakland Cemetery  
Section 1.  
Scale 20' = 1"  
Drawn 1940.

Sheet 2 of 3

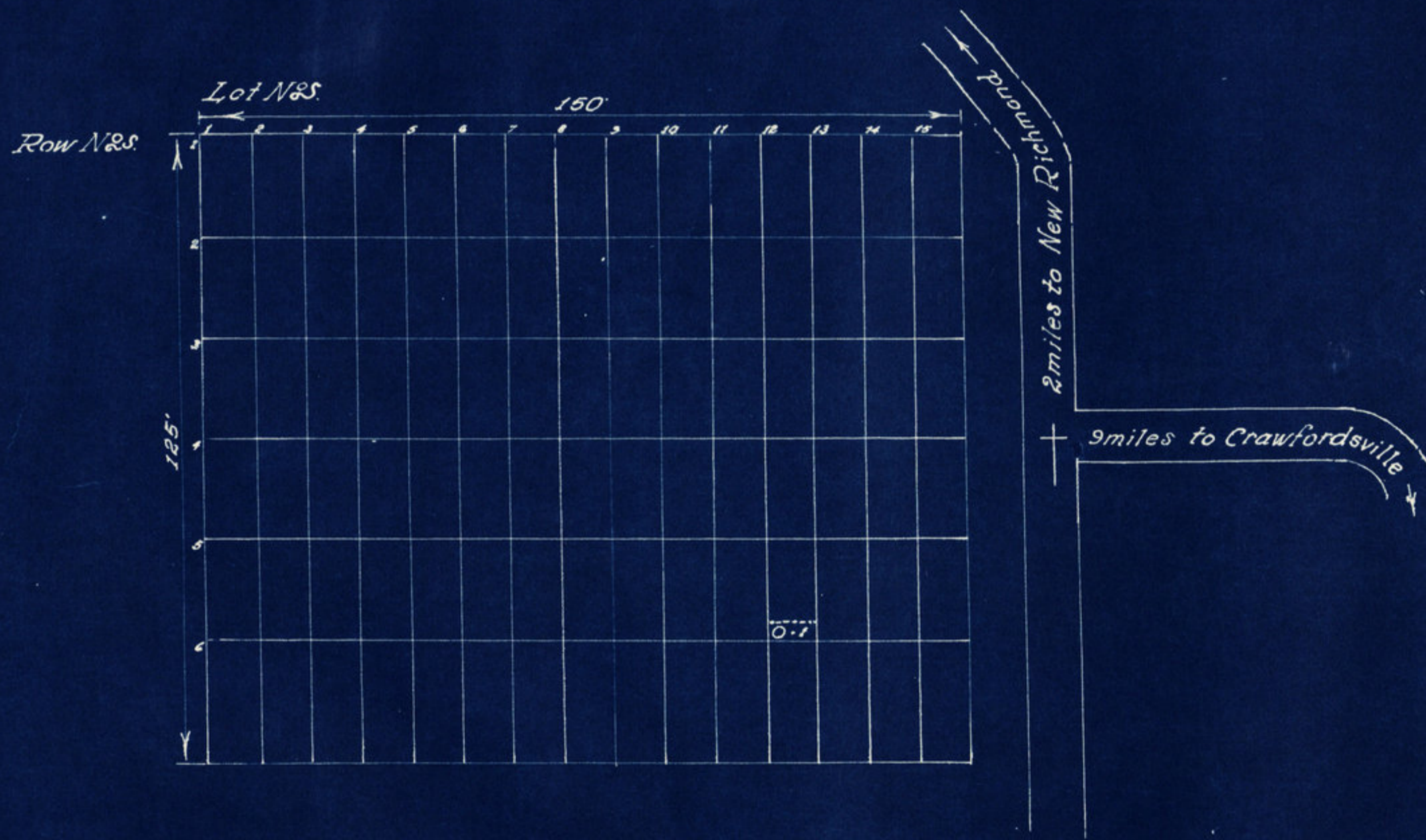


Oakland Cemetery.  
Section 2.  
Scale 20' = 1"  
Drawn 1940.

Sheet 3 of 3




Old Turkey Run Cemetery.  
Coal Creek Twp, Montgomery County,  
N.E. 1/4 Sect. 27, Twp 20 N, R. 6 W.  
Scale 20" = 1"  
Drawn 1940.



Pierce Cemetery.  
Coal Creek Twp. Montgomery County  
Pt. S.W. 1/4 Sec. 23, Twp. 20 N. R. 5 W.  
Scale 20'-1"  
Drawn 1910.



Lot Nos  
Row Nos



225'  
State Road 25

140'

City of Wingate

Pleasant Hill Cemetery.  
Coal Creek Twp. Montgomery County.  
Pt. NE 1/4 Sect. 22, T. 20, R. 6W.  
Scale 20' = 1"  
Drawn 1940.