

CRAWFORDSVILLE DISTRICT PUB LIB  
3 8721 82600 2237

Assessor's Plat Book.

*Can...* Township  
1880  
Montgomery County.  
Joe E. Lewis  
Sept 1880

RL  
912.77248  
Ass  
1880



Last Name	First Name	Page Number
A	E	29, 33
A	D	33
A	W	33
Allen	Stephen	5
Anderson	C H R	4
Armentrout	Joseph	7
B	C	93
B	C L	97
B	E	3, 29
B	Wm	97
Baker	John S	6
Baker	Jonas	6
Barnes	Thomas	18
Barnett	John	12
Barr	Susanna	19
Bayless	Luna	77
Beck	Caroline	97
Bradley	D J	20
Brennen	Eugene	8
Britton	Jasper W	7
Brookshire	Drake	16, 18
Brown	Franklin R	5
Brown	W A	2
Burford	James	53
Burns	James	45
Busenbark	Analaura	9
Busenbark	E	13
Busenbark	Emmons	9
Busenbark	James	13
Buser	Serah	21
Byles	Mary	77
C	B	95
C	D	33
C	H	91
C	J	93, 97, 99
C	J W	95
C	T	21
Canine	Cornelius L	55, 71
Canine	J R	57
Canine	James	37
Canine	James R	77
Canine	John C	49, 55
Canine	John J	57
Canine	Johnathan	59
Canine	Serah	75
Canine	T J	49
Canine	W R	75
Canine		77
Caplinger	James	5
Childers	John J	7
Childers	W R	7
Clark	A J	53
Clines	J	59
Clore	B	49
Clore	Berryman	43, 49
Clore	Joel	51
Clore	S	49
Clore	Simeon	51
Clore	Solomon	53
Clore	Thomas	49
Clore	Urile	43, 45
Corn	Geo W	10, 12
Coshow	R	35
Cottingham	Wm J	99
Cowan	Aaron R	51
Crook		65
Cushaw	Rebecca	35
D	A	29
D	Wm	95
Dailey	Margaret	37
Davis	Argus W	22
Davis	Francis E	2

Davis	J T	16
Davis	James	65
Deer	Joel G	37, 43
Deer	Joel T	75
Deighton	Sallie	17
Demoree	John	53, 63
Dooley	J B	61
Durham	J Y	55
Durhan	John	53
E	M	17
F	A	3
F	A J	17
F	C	17
F	J	17
F	R	91, 95
F	W	3
Foster	J	7
Foster	James	35, 73
Foust	Aaron	9
Fulwider	Nancy A	63
G	H M	93
G	S	29
G	W	21
Galey	Wm L	5
Garland	Benjamin	39, 41
Glenn	Wm T	47
Goben	John	69
Goben	John L	39, 43
Goodbar	H H	35
Graves	Agga	8
Graves	John	4, 8
Graves	Richard Sen.	8
Graybill	Josephus	20
Graybill	Samuel C	2
Green	D M & W M	41
H	A	17
H	J	93
H	R	15
H	Wm	21
Hallett	Mary	43
Ham	Cynthia E	43, 45
Ham	Z C	43
Hanna	Daniel W	63
Hanna	Tyra L	55, 63, 65
Hanna & Milligan		61, 63
Hannah	John W	59, 67
Hannah	Penn	61
Hannah	Wm	53
Hardee	Curtis	9
Harshbarger	H M	12, 14
Harshbarger	Jacob M	6, 8, 12, 14
Harshbarger	John H	22
Harshbarger	Lavina A	10
Harshbarger	Mary M	20
Harshbarger	W R	20, 22
Harshbirger	John H	4
Hart	Susan	4
Hatcher	John W	8
Heath	C B	16
Heirs	J C	95
Himes	Daniel H	14
Holden	C N	41
Hubbard	E	5
Hylar	Wm	35
J	T	21
Jackman	Mary	15
James	Peter	75
Jarvis	C C	61
Jarvis	Henry	65
Jarvis	Mary	65, 73
Johnson	Mary	35
Jones	Olivier H	99
Kelsey	W F E & L E	9

Kelsey	Wm	7
Kelso	W R	61
Kinkade	James G	16
Kirkendall	A	77
Kirkendall	J	77
Kleiser	Joseph S	69
Kritz	Henry	67
L	A	17
L	A D	17
Landers	Chas	31
Laffolett	J	35
Lee	Wm	17
Lewis	D B & C P	2
Locke	Josiah	39
Logan	Elizabeth	24
Long	D & H	15
Markey	Josiah	9
Martin	Henry M	2
Martin	Wm	99
Mc	T	17
McClelland		15
McCormack	Andrew	73
McCormack	M A & Nancy	57
McCormack	S W	57, 73
McCrary	Huston	22
Meridian National Bank of Indianapolis		8, 10
Messick	T H	18
Miles	Thos J	77
Miller	Lewis	5
Miller	Wm H	99
Milligan	Elizabeth	71
Milligan	James	67
Milligan	Joseph	37, 39
Milligan	Martha	67
Milligan	Samuel	69
Milligan	Samuel & William	59, 67, 71
Milligan	Thomas	67
Mills	Sarah	4
Mills	W W	4
Minnick	John L	10
Mitchel	Alfred	47, 57
Mitchel	Lucinda	51
Mitchell	Alfred	73, 75, 77
Mitchell	B	77
Mitcheltree	Rebecca	2
Moore	Davis	71
Moore	E & M	71
Moore	Freelove	67
Moore	James	37, 43, 45
Moore	L & M	71
Moore	Samuel	69, 71
Moore	Wm	65
Morgan	Samuel	6
Myers	Daniel A	6
Myers	G G	18
Myers	Henry	12
Neeley	Martha E	18
Neff	John K	8
Oliver		5
P	T	99
Parkhurst	Samuel	16
Paul	Eva L	19
Payton	John	45, 77
Pefley	David H	12
Pefley	Elizabeth	20
Pefley	Jacob W	20
Pefley	John	10, 12, 16
Pefley	John B	20, 22
Pefley	Mary E	20
Pefley	Thomas	10
Pefley	Zachariah	16
Porch	J H	24
Poynts	Wm R	7



Prebby	August	77
Qinlin	Francis	35
R	J	3, 95, 97
R	James H	95
Rains	Henry C	18
Reeves	John	31
Reynold	A B	37
Reynold	Wm	77
Reynolds		59
Rice	James M	59
Rogers	Linsey	4
Ronk	D W	24
Ronk	J R	24
Ronk	John T	24
Ronk	Joseph F	24
Ronk	Mary M	24
Ronk	Samuel	24
Ronk	W P	24
Rose	Thomas M	4, 20
Rush	Andrew	37
Russell	Elizabeth	75
Ryan	Anna	6
Ryan	Daniel	6
Ryan	John	6
S	G	99
S	J	97
S	K	35
S	M E	21
S	S	17
S	Wm	91, 93
See	Alice	19
Sharp	Benjamin	20
Smith	Jennetta	7
Smith	Margaret	73
Smith	Peter K	65
Smith	R A	7
Song	David	19
Stonecipher	Wm	19
Stubbin	John W	65
Stubbin	S	65
Sullivan	M O	41
Sutger		59
T	E	17
Thorn	Mary C	39
Thorn	Wm H	77
Tipton	Johnathan	4
Tipton	Laura E	2
Todd	James C	45
Todd & Deer		47
Tomlison	Wm	19
Turner	David M	2
V	B	35
V	D	29
V	J	3
V	S	3
Vance	James	17
Vance	Wm	17
Vancleave	Aaron M	45
Vancleave	E L	45
Vancleave	Elizabeth	43, 45
W	G	91
W	P	3
Warbriton	Samuel	5
Warbritton	Samuel	5
Watkins	Thomas	12
Watson	W T	41
Watson	Wm	77
White	J L	16
Whittington	James T	77
Whittington	Wm	77
Wilkinson	James	9
Willoughby	Franklin	75
Wilson	John J	9



Wineland	Fredrick	41
Winter	Martha	24
Wray	D B	7
Wray	David D	5
Wray	Samuel	9
Wray	Wm C	7
Wray	Wm H	7
Wymore	Fredrick	55



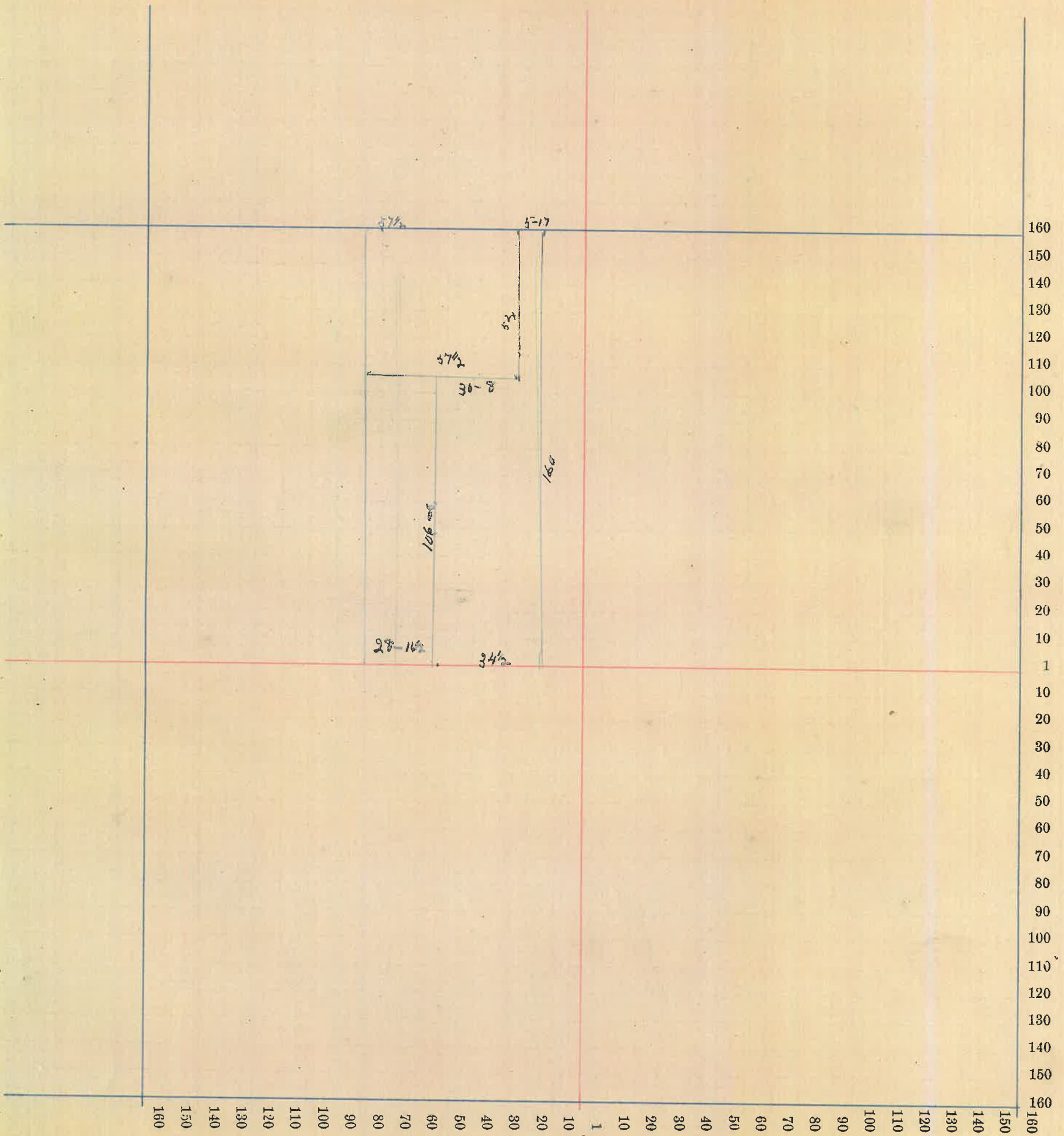
Section No. 1

Congressional Township No. \_\_\_\_\_, R. \_\_\_\_\_

25

SCALE:—Forty rods to an inch, or ten rods to a space, Congress Land, which is one mile square for a section.

Number of acres in this section, according to the UNITED STATES Survey, \_\_\_\_\_





# County, Indiana, 1880.

Assessor's Plat-Book for \_\_\_\_\_ Township, No. \_\_\_\_\_,

NAMES OF OWNERS.	Number on Plat.	DESCRIPTION.	Section.	Township.	Range.	Acres.	Hundredths.	Value of Lands.	Value of Improve-ments.	Value of Lands and Improvements.
Lewis D.B. & Co. P.	1	E 1/2 NE 9/4	1	17	3	88		1800	300	2100
Davis Francis E., Henry Martin M., & Samuel C. Haybill Admin. for Samuel Haybill		PT E 1/2 SE 9/4	1	17	3	14	50	340	325	665
		PT E 1/2 SE 9/4	1	17	3	64	50	1400		1400
Brown M. A.		SE 1/4 NW 9/4	1	17	3	40		890	25	
Same		W 1/2 SE 9/4	1	17	3	80		1840	200	
Same		W 1/2 NE 9/4	1	17	3	80		1800	25	
Same		NE 1/4 NW 9/4	1	17	3	40		890	20	5690
Turner David M.		W 1/2 NW 9/4	1	17	3	80		1950		1950
Ripley Laura E.		PT W 1/2 SW 9/4	1	17	3	45		900	25	925
Mitchell Rebecca.		PT E 1/2 NW 9/4	1	17	3	115		2530	150	2680

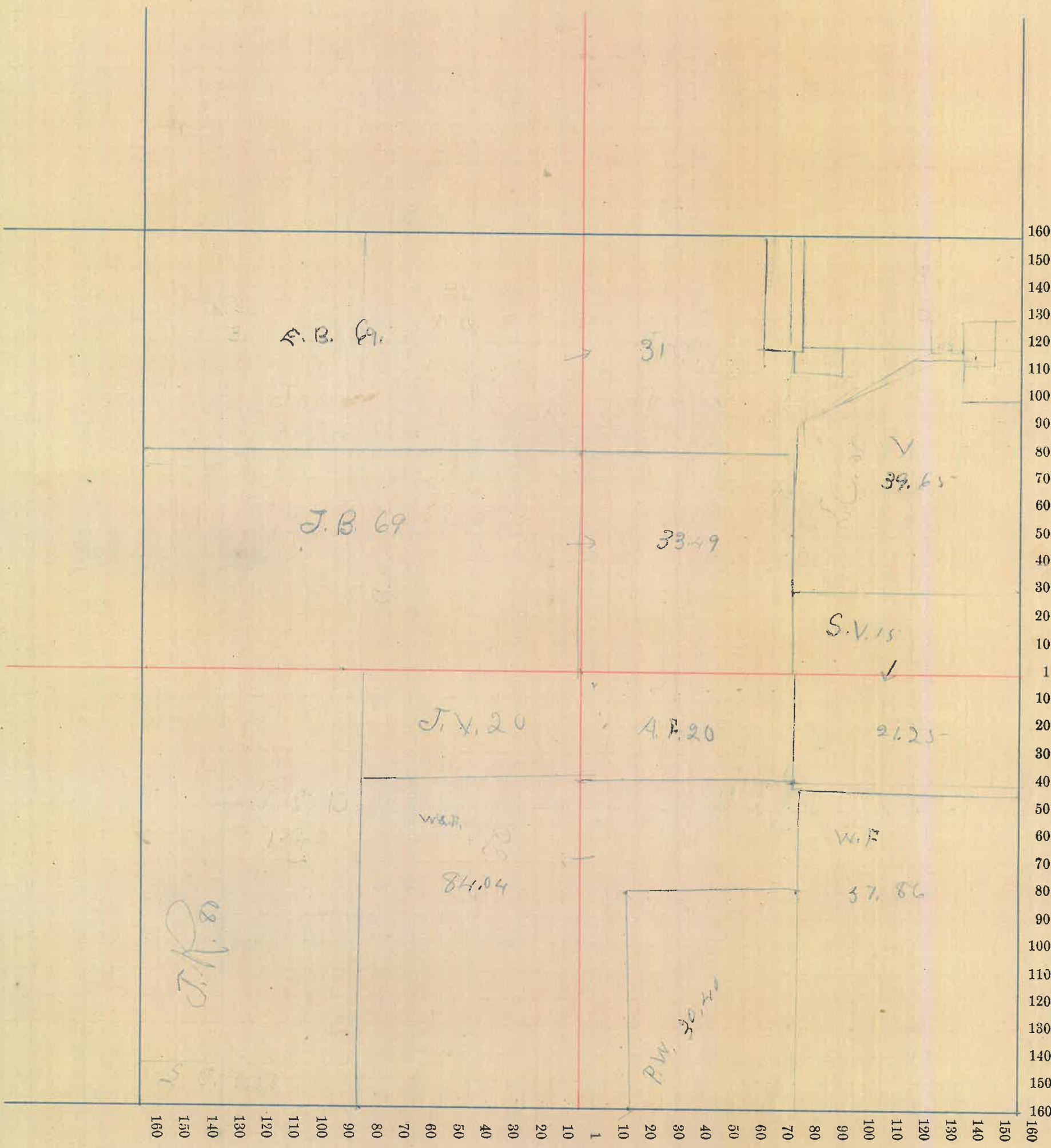


Section No. /

Congressional Township No. , R.

SCALE:—Forty rods to an inch, or ten rods to a space, Congress Land, which is one mile square for a section.

Number of acres in this section, according to the UNITED STATES Survey, .....



County, Indiana, 1880.

Assessor's Plat-Book for \_\_\_\_\_ Township, No. \_\_\_\_\_,

NAMES OF OWNERS.	Number on Plat.	DESCRIPTION.	Section.	Township.	Range.	Acres.	Hundredths.	Value of Lands.	Value of Improve-ments.	Value of Lands and Improvements.
Pipton Johnston	1	E $\frac{1}{2}$	N 21	3	80	1450	320	2270		
Anderson E.H.R.	2	W $\frac{1}{2}$	N 21	3	81	96	2000	350	2350	
Harsbinger John H.	3	PT	S 21	3	159	50	4625	700	5325	
Royers Lindsey	4	E $\frac{1}{2}$	S 21	3	50	2160	300	2460		
Mills W.W.	5	NW $\frac{1}{4}$	S 21	3	40	950		950		
Mills Sarah	6	SW $\frac{1}{4}$	S 21	3	40	900	350	1250		
Rose Thomas M.T. John Graves	7	PT	N 21	3	102	50	2500	100	2600	
Hart Susan	8	W side	N 21	3	57	50	1600	260	1860	



3.17.4  
22.19.4  
6.17.4

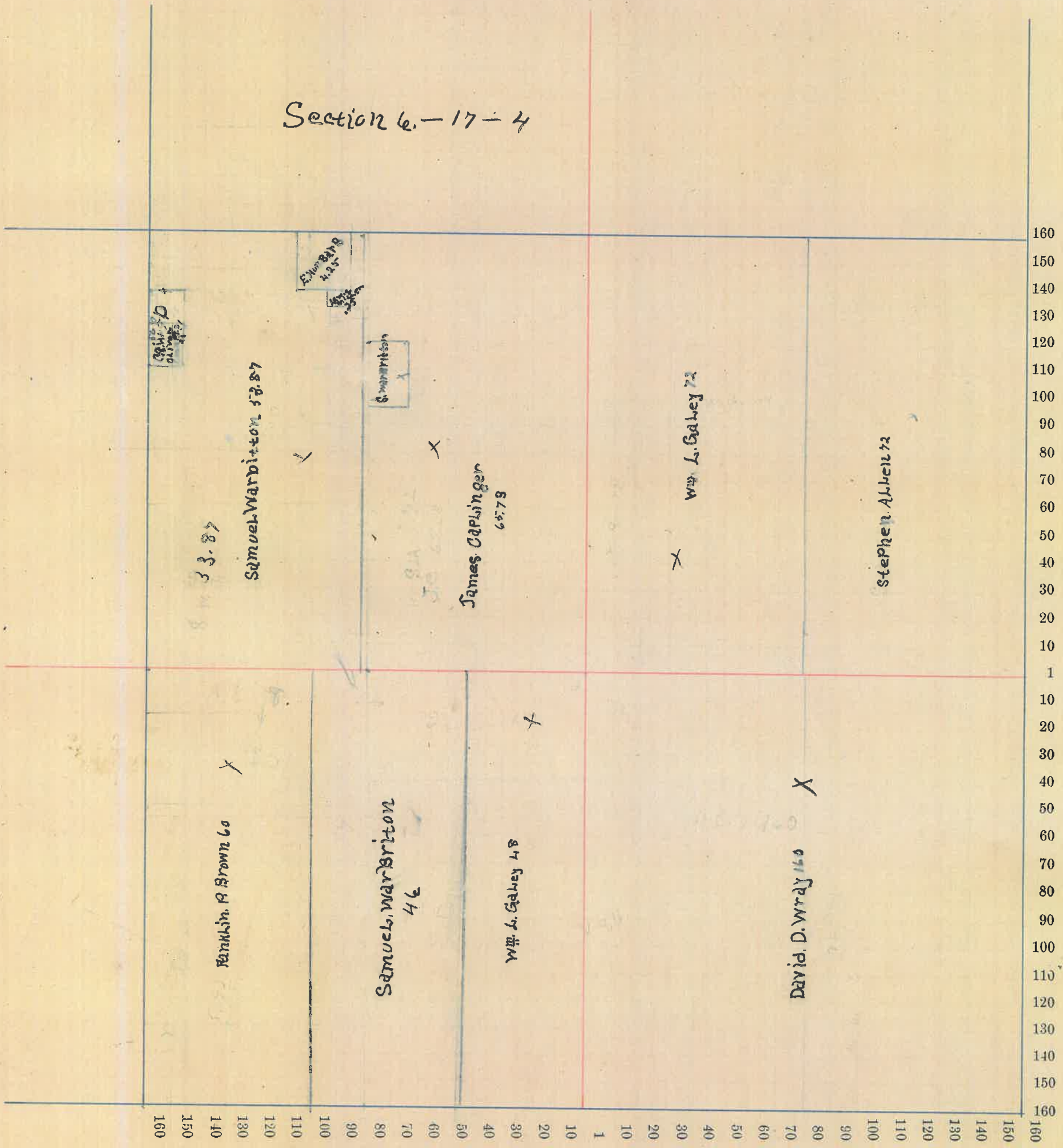
115  
23  
140

# Section No. 2

Congressional Township No. \_\_\_\_\_, R. \_\_\_\_\_

SCALE:—Forty rods to an inch, or ten rods to a space, Congress Land, which is one mile square for a section.  
Number of acres in this section, according to the UNITED STATES Survey, \_\_\_\_\_

Section 6.-17-4



45

# County, Indiana, 1880.

Assessor's Plat-Book for \_\_\_\_\_ Township, No. \_\_\_\_\_

NAMES OF OWNERS.	Number on Plat.	DESCRIPTION.	Section.	Township	Range.	Acres.	Hundredths.	Value of Lands.	Value of Improve-ments.	Value of Lands and Improvements.	
Baker John S.		A 1/2	NE 1/4	3	17	3	80	2000	300		
Same		SW 1/4	SE 1/4	"	"	"	40	1000			
Same		PT E 1/2	SW 1/4	"	"	"	1	75	45		
Same		NE 1/4	SW 1/4	"	"	"	40	1000		4345	
Baker Jones		S 1/2	NE 1/4	3	17	3	80	2250	250		
Same		PT E 1/2	NE 1/4	"	"	"	1	75	45	2545	
Ryan Daniel		PT E 1/2	SE 1/4	3	17	3	40	1000		1000	
Ryan Anna		PT E 1/2	SE 1/4	3	17	3	7	50	195	195	
Ryan John		PT E 1/2	SE 1/4	3	17	3	32	50	850	100	950
Morgan Samuel		SW 1/4	SE 1/4	3	17	3	40	1020	100	1120	
Harsbarger Jacob M.		N 1/2	SW 1/4	3	17	3	80	2240	380		
		SE 1/4	SW 1/4	"	"	"	40	1120			
		PT	SW 1/4	"	"	"	2	55		3795	
Myers Daniel A.		PT	NE 1/4	3	17	3	157	98	4400	350	4750



25783  
25  
81

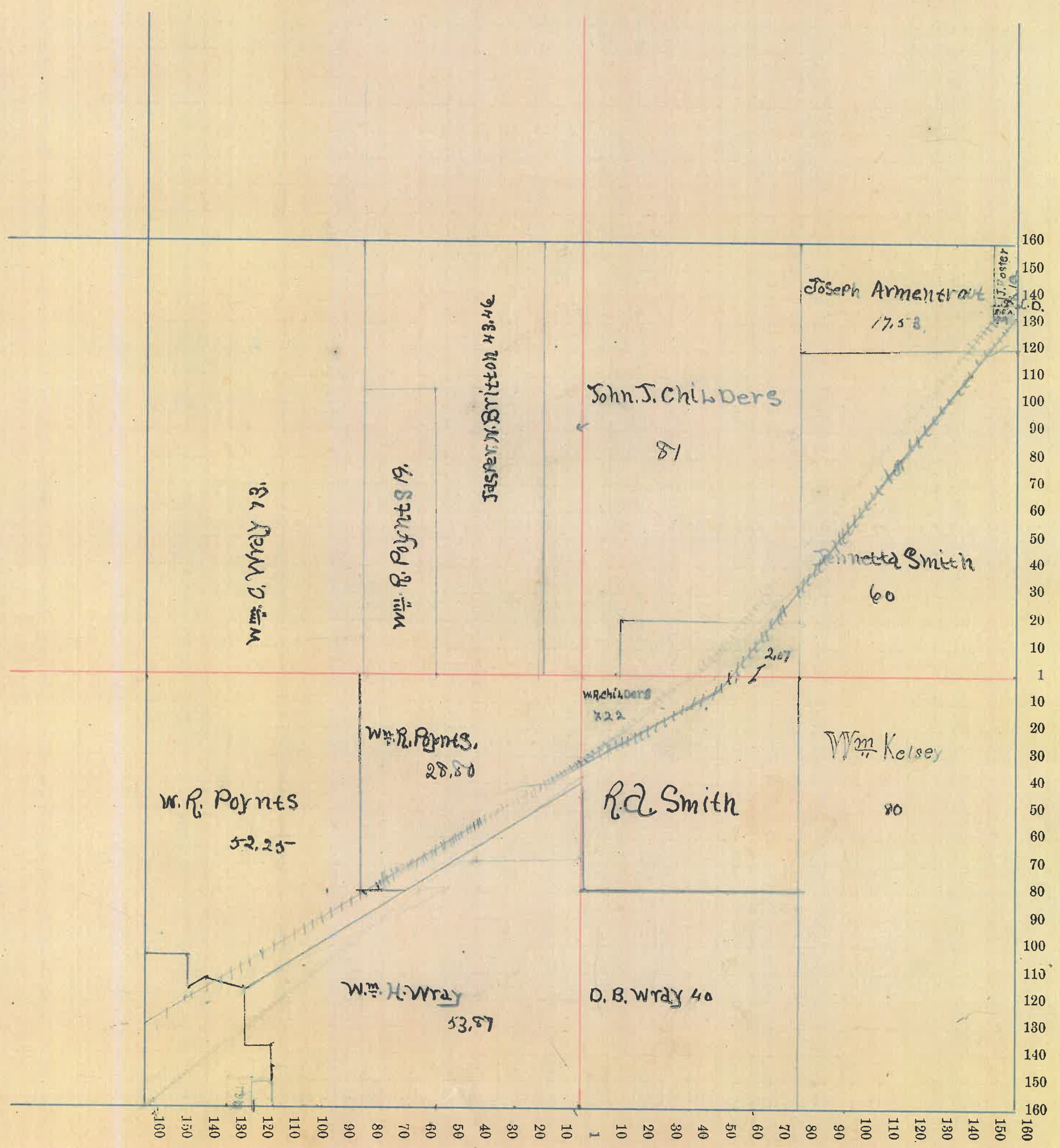
31-184

# Section No. 31

Congressional Township No. 18, R. 4

SCALE:—Forty rods to an inch, or ten rods to a space, Congress Land, which is one mile square for a section.

Number of acres in this section, according to the UNITED STATES Survey, .....



County, Indiana, 1880.

Assessor's Plat-Book for \_\_\_\_\_ Township, No. \_\_\_\_\_

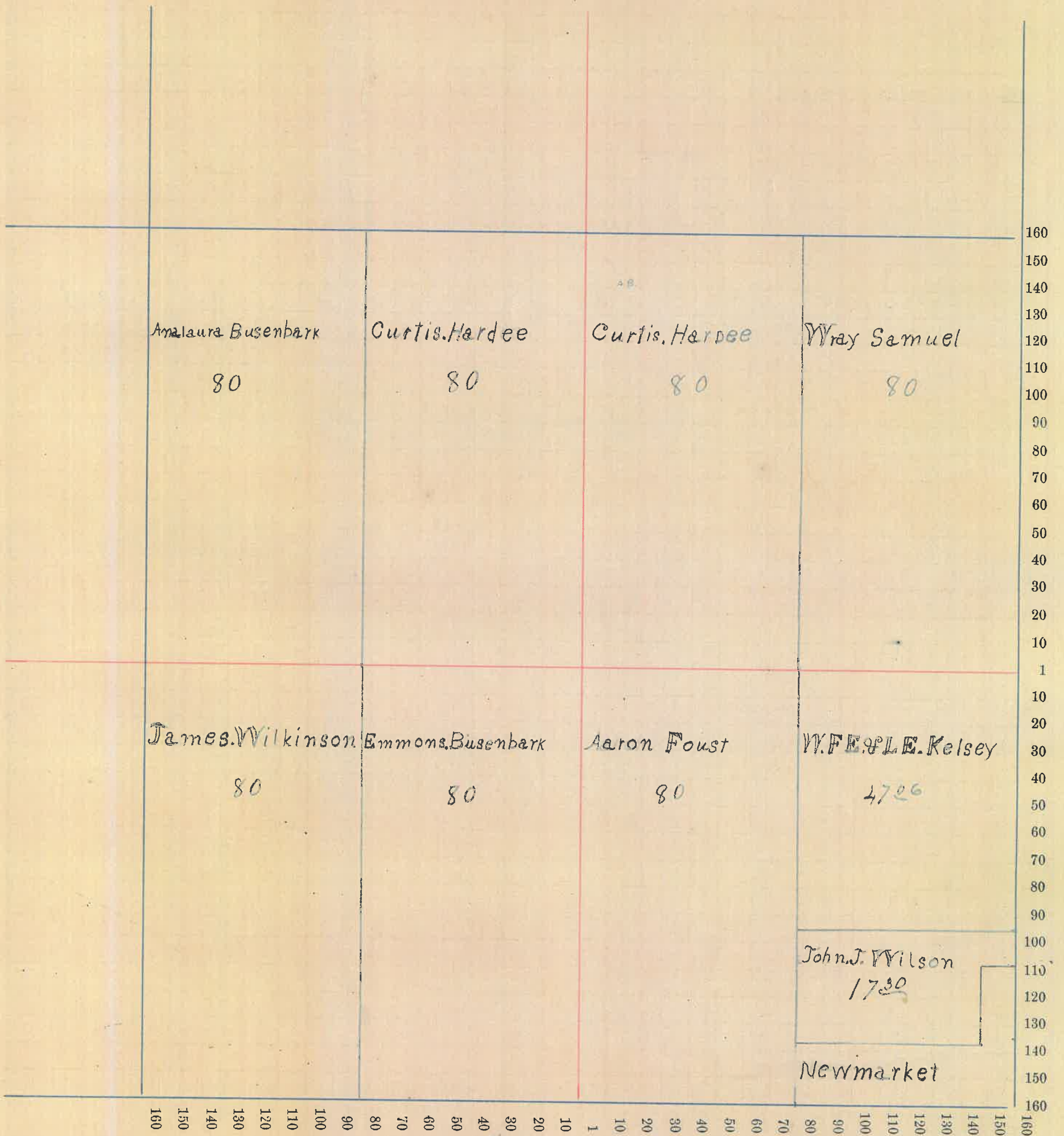
NAMES OF OWNERS.	Number on Plat.	DESCRIPTION.	Section.	Township.	Range.	Acres.	Hundredths.	Value of Lands.	Value of Improve-ments.	Value of Lands and Improvements.
Hatcher John W.		E 1/2 NE 91	4	17	3	80		1975	360	2335
Horsbarger Jacob W.		PT SE 91	4	17	3	40		1200	20	1220
Graves Agga		PT SE 91	4	17	3	70		2100	550	2650
Graves Richardson		PT NW 4	SE 91	4	17	3	50	1450	130	
same		SW 4	NE "	4	17	3	41 10	800		
same		SE 4	NE "	"	"	"	41 12	850		3230
Graves John		NE 4	NE 91	4	17	3	40	1000		
same		NW 4	NE 91	"	"	"	40 10	850		1850
Brennan Eugene		SW 4	NE 91	4	17	3	40	1000	250	1250
Steff John K		NE 4	NE 91	4	17	3	40	920	40	960
Meridian National Bank of Indianapolis			SE 91	4	17	3	160	3760	100	3860



Section No. 436

Congressional Township No. 18, R. 57

SCALE:—Forty rods to an inch, or ten rods to a space, Congress Land, which is one mile square for a section.  
Number of acres in this section, according to the UNITED STATES Survey, .....



**County, Indiana, 1880.**

Assessor's Plat-Book for \_\_\_\_\_ Township, No. \_\_\_\_\_

NAMES OF OWNERS.	Number on Plat.	DESCRIPTION.	Section.	Township.	Range.	Acres.	Hundredths.	Value of Lands.	Value of Improvements.	Value of Lands and Improvements.
Mortley Josiah same	PT	N 1/2 Sec 17	5	17	3	166	3680	700		
Meridian National Bank of Indianapolis		S E 1/4	5	17	3	160	2880			2880
Pefley Thomas		N 1/2 E 1/2	5	17	3	40	765			765
Whinnick John L.		S 1/2 E 1/2	5	17	3	40	760	60		820
Harsbinger Saml		S 1/2 W 1/2	5	17	3	40	960	30		990
Pefley John		N 1/2 W 1/2	5	17	3	40	950			950
Corn Sec. W.	PT	N 1/2 Sec 17	5	17	3	15376	4150	400		4550



Section No. 5

Congressional Township No. \_\_\_\_\_, R. \_\_\_\_\_


24  
36.71  
1888  
30  
79.59  
24  
23  
22  
15  
14  
13

SCALE:—Forty rods to an inch, or ten rods to a space, Congress Land, which is one mile square for a section.

Number of acres in this section, according to the UNITED STATES Survey, \_\_\_\_\_

2-17-31-17-4  
176.54  
79.55  
30.71  
1888.80

176.54  
79.55  
30.71  
1888.80



Ards 2.2

**County, Indiana, 1880.**

Assessor's Plat-Book for \_\_\_\_\_ Township, No. \_\_\_\_\_,

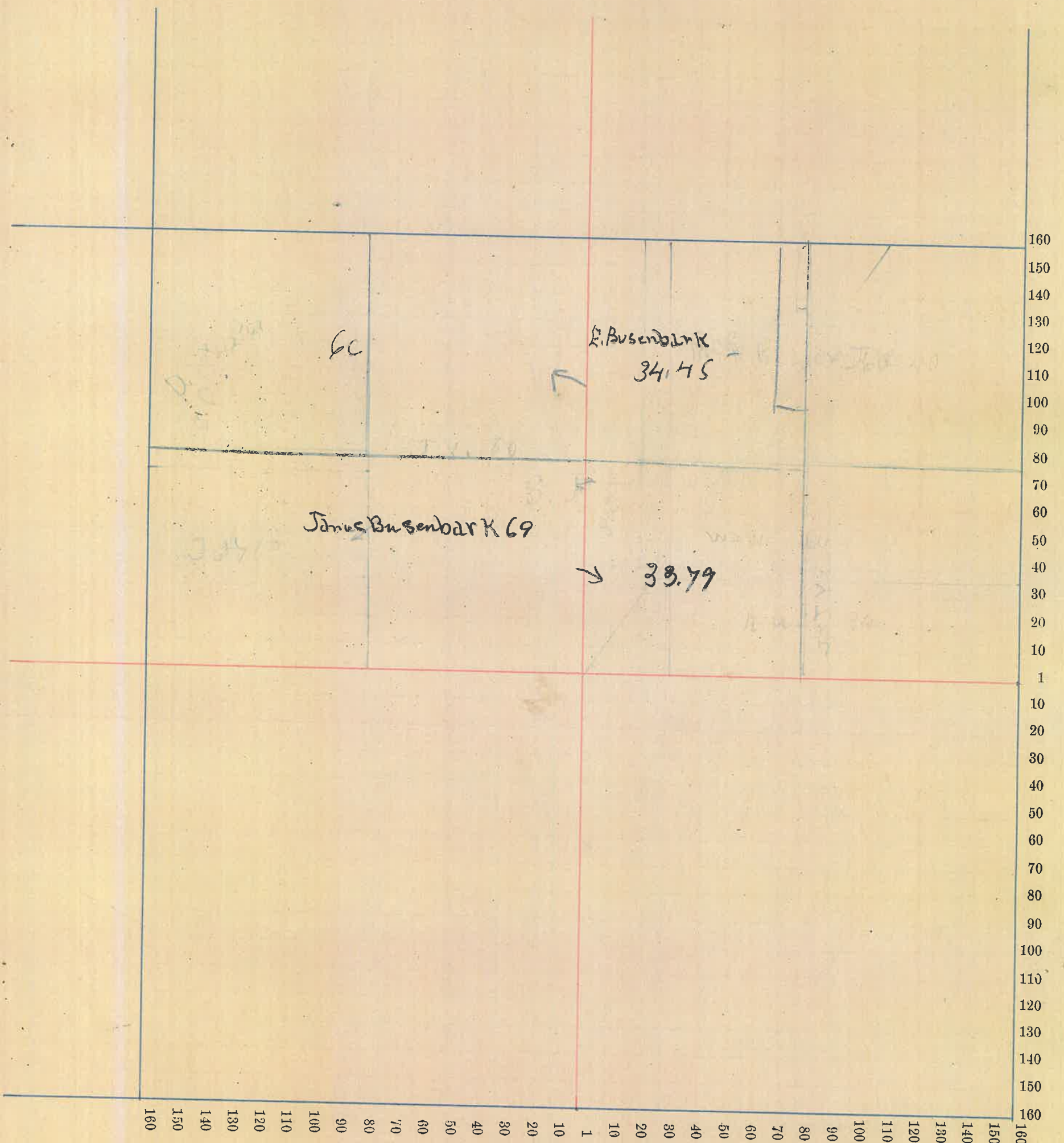
NAMES OF OWNERS.	Number on Plat.	DESCRIPTION.	Section.	Township.	Range.	Acres.	Hundredths.	Value of Lands.	Value of Improve-ments.	Value of Lands and Improvements.
Corn Geo. W.		Pt ct Eqr 6 17 3	6	17	3	38 01	800		800	
Barnett John		W side N Eqr 6 17 3	6	17	3	130	3850	550	4400	
Pefley John		Pt S Eqr 6 17 3	6	17	3	120	3150	600	2750	
Pefley David H.		S E 1/4 S E qr 6 17 3	6	17	3	40	910	200	1110	
Harsbarger, H. M.		Pt S E 1/4 S W 1/4 6 17 3	6	17	3	39 13	1175	500	1975	
Harsbarger Jacob M.		S W 1/4 ct W qr 6 17 3	6	17	3	40	1185	80		
same		W side S E 1/4 S W " " " "	"	"	"	10	300		1465	
Myers Henry		Pt W 1/2 S W qr 6 17 3	6	17	3	78 26	2400	1300		
same		" S W qr 6 " " "	6	"	"	80	2240	60	6100	
Watkins Thomas		N 1/2 E 1/2 S W qr 6 17 3	6	17	3	39 13	1140	150	1290	



Section No. 6

Congressional Township No. \_\_\_\_\_, R. \_\_\_\_\_

SCALE:—Forty rods to an inch, or ten rods to a space, Congress Land, which is one mile square for a section.  
Number of acres in this section, according to the UNITED STATES Survey, \_\_\_\_\_



#13

# County, Indiana, 1880.

Assessor's Plat-Book for \_\_\_\_\_ Township, No. \_\_\_\_\_,

NAMES OF OWNERS.	Number on Plat.	DESCRIPTION.	Section.	Township.	Range.	Acres.	Hundredths.	Value of Lands.	Value of Improve-ments.	Value of Lands and Improve-ments.
Hines Daniel H.		E 1/2	17	17	3	80		2080		
Same		SW 1/4	"	"	"	40		1040		
Same		PT NW 1/4	"	"	"	32		830		
Same		SE 1/4	"	"	"	40		1120	600	5070
Hersbinger, H.M.		PT NW 1/4	17	17	3	8		230		230
Hersbinger Jacob M.		N 1/2	17	17	3	80		2240	175	
Same		SE 1/4	"	"	"	40		1100		3415-



Section No. 7

92


Congressional Township No. \_\_\_\_\_, R. \_\_\_\_\_

11

SCALE:— Forty rods to an inch, or ten rods to a space, Congress Land, which is one mile square for a section.

170  
7

Number of acres in this section, according to the UNITED STATES Survey, .....



135

**County, Indiana, 1880.**

Assessor's Plat-Book for \_\_\_\_\_ Township, No. \_\_\_\_\_,

NAMES OF OWNERS.	Number on Plat.	DESCRIPTION.	Section.	Township.	Range.	Acres.	Hundredths.	Value of Lands.	Value of Improve-ments.	Value of Lands and Improvements.
White J. L.		E 1/2	8	17	3	80	1600	100	1700	
Bankade James J.		Pt E 1/2	8	17	3	27	760			
Same		W 1/2	8	17	3	51	672290	700		
Same		Pt SE cor.	8	17	3	3	2190		3840	
Parkhurst Samuel		Pt E 1/2	8	17	3	20	570	300	870	
Papley Frederick		E 1/2	8	17	3	50	2200	600	2800	
Papley John		S 70 1/4	8	17	3	40	1100		1100	
Heath C. B.		N 1/4	8	17	3	40	1000	250	1250	
Brookshire Drake		Pt	8	17	3	48	90	1450	1450	
Davis J. T.		W 1/2	8	17	3	79	33	1750	1750	



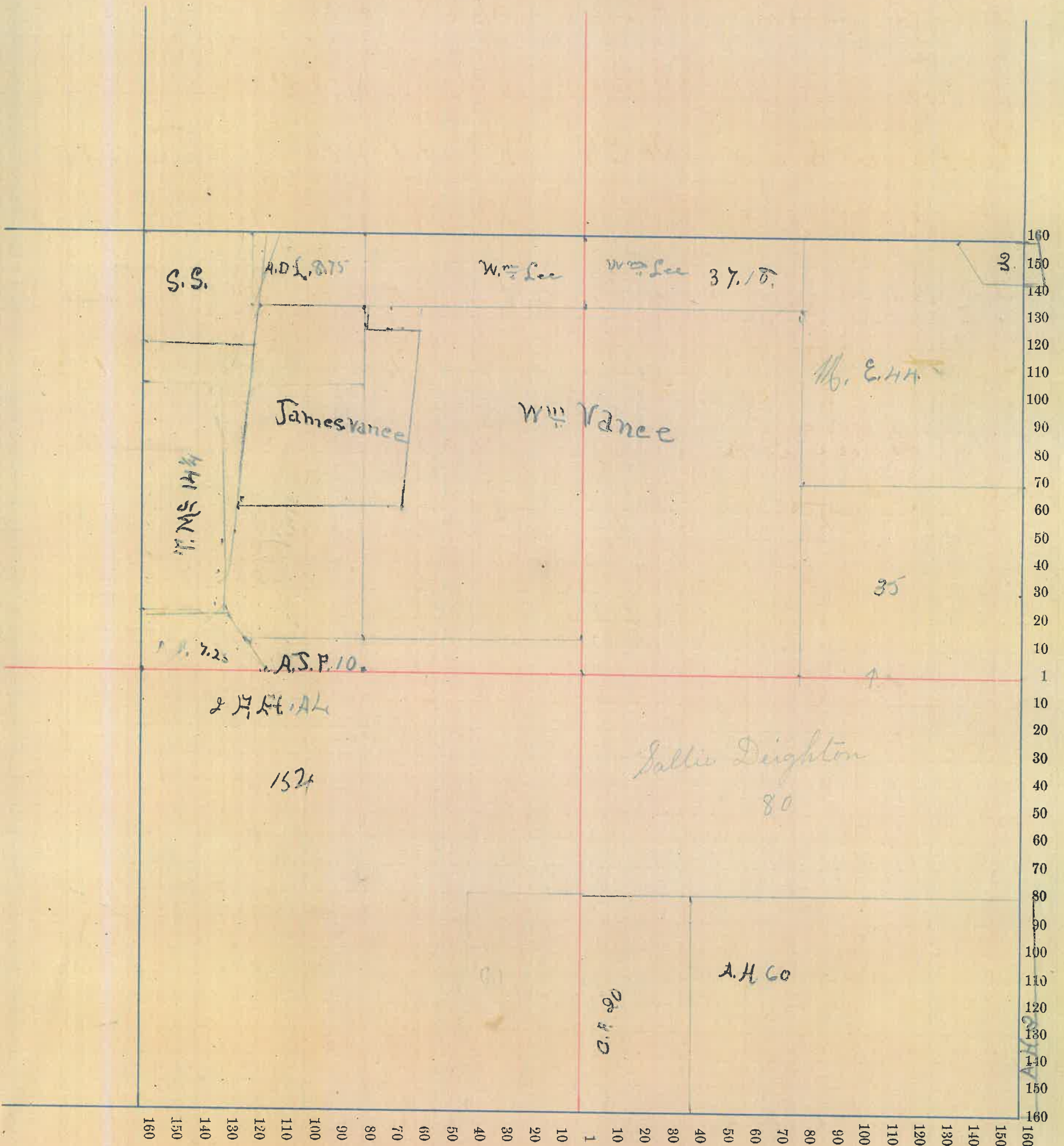
R. R. S. D. M. Co

Section No. 8

Congressional Township No. R.

SCALE:—Forty rods to an inch, or ten rods to a space, Congress Land, which is one mile square for a section.

Number of acres in this section, according to the UNITED STATES Survey, .....



# County, Indiana, 1880.

Assessor's Plat-Book for \_\_\_\_\_

Township, No. \_\_\_\_\_,


NAMES OF OWNERS.	Number on Plat.	DESCRIPTION.	Section.	Township.	Range.	Acres.	Hundredths.	Value of Lands.	Value of Improve-ments.	Value of Lands and Improvements.	
Barnes Thomas J.		Q/2	11	9	17	3	88	1200	100	2500	
Steeley Martha & son		PT 7 1/2	11	9	17	3	68 77	1845	375		
		1/2	11	9	17	3	20 44	175		2795	
Rains Jesse		PT	8	9	17	3	68 51	1875		1875	
Rains Harry C.		PT	8	9	17	3	26	600		600	
Brooks hire Drake		PT	8	11	9	17	3	159 75	4800	1000	
son		PT	8	11	9	17	3	49	1100	350	7250
Myers G. S.		PT	11	9	17	3	148 33	4455	1000		
son		" 1/2	11	9	17	3	1 67	45		5500	
Messick T. H.		PT	11	9	17	3	11 69	230			
son		" 1/2	11	9	17	3	12 55	330		560	



Section No. 9

Congressional Township No. \_\_\_\_\_, R. \_\_\_\_\_

SCALE:—Forty rods to an inch, or ten rods to a space, Congress Land, which is one mile square for a section.  
Number of acres in this section, according to the UNITED STATES Survey, \_\_\_\_\_



**County, Indiana, 1880.**

Assessor's Plat-Book for \_\_\_\_\_ Township, No. \_\_\_\_\_

NAMES OF OWNERS.	Number on Plat.	DESCRIPTION.	Section.	Township	Range.	Acres.	Hundredths.	Value of Lands.	Value of Improve-ments.	Value of Lands and Improvements.
Pepley Mary C.		Pt E 1/2 N 10 17 3				62		1250		1250
Pepley Jacob M.		Pt E 1/2 N 10 " " "				18		400		400
Pepley Elizabeth Sawyer		Pt S 1/2 E 1/2 N 10 " " "				82		2710	400	3110
		" W 1/2 N 10 " " "				18		400		3010
Bradley D. J.		E 1/2 N 10 " " "				80		2140	210	
same		S 1/2 W 1/2 N 10 " " "				40		1060		8410
Harsbarger Mary M.		Pt W 1/2 N 10 " " "				62		1360		1360
Pepley John B.		S 1/2 W 1/2 N 10 " " "				40		1180		1180
Sharp Benjamin		N 1/2 W 1/2 S 10 " " "				40		1000	60	1060
Isaiah Josephus & T. M. Rose		E 1/2 S 10 " " "				80		2200	100	2300
Rose Thomas M.		S 1/4 S 10 " " "				40		1000		1000
Harsbarger M. R.		Pt E 1/2 S 10 " " "				98		2185	650	
same		" W 1/2 S 10 " " "				30		555		3390

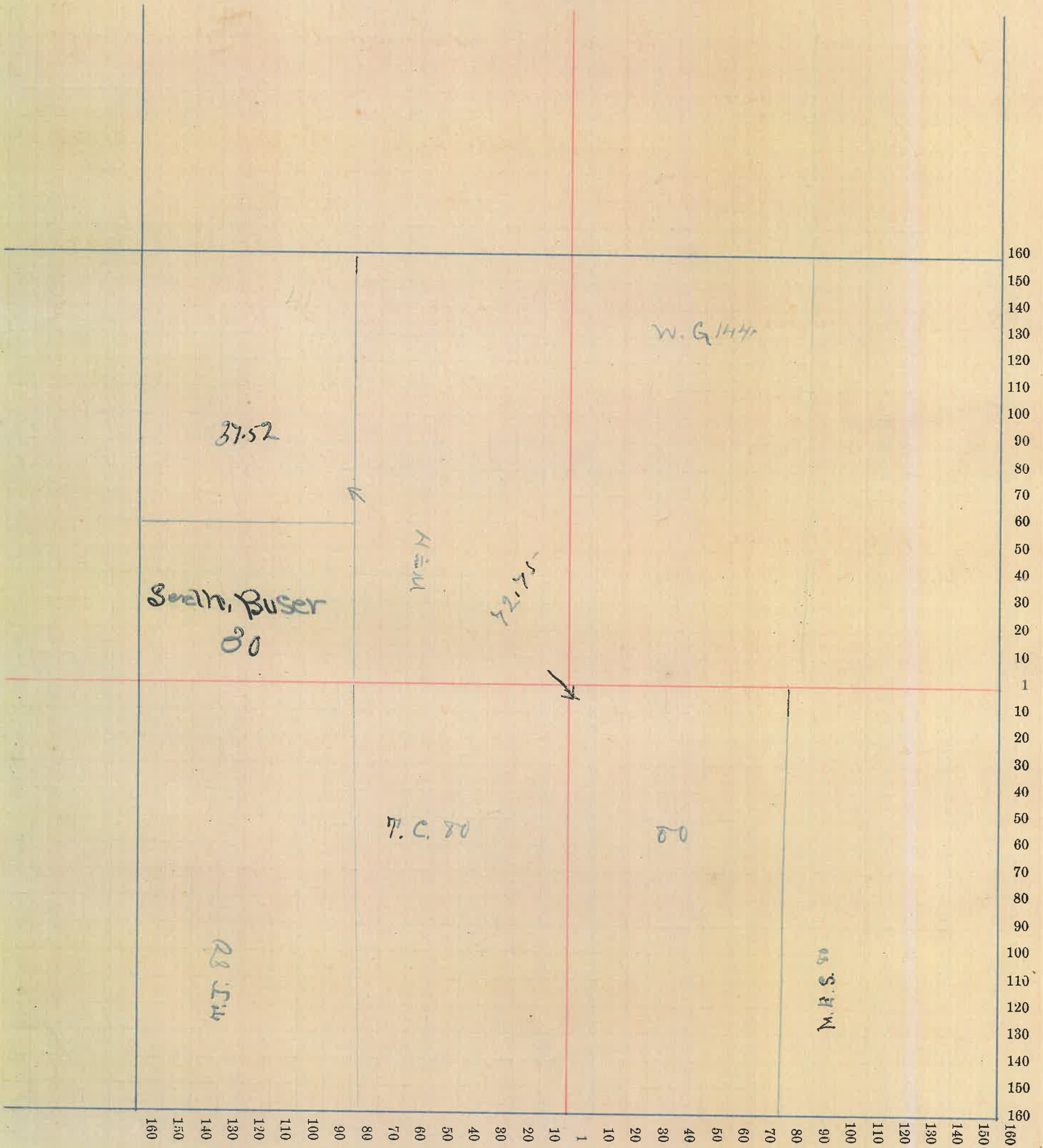


Section No. 10

Congressional Township No. \_\_\_\_\_, R. \_\_\_\_\_

SCALE:—Forty rods to an inch, or ten rods to a space, Congress Land, which is one mile square for a section.

Number of acres in this section, according to the UNITED STATES Survey, .....



# 21

**County, Indiana, 1880.**

Assessor's Plat-Book for

Township, No. \_\_\_\_\_,

NAMES OF OWNERS.	Number on Plat.	DESCRIPTION.	Section.	Township.	Range.	Acres.	Hundredths.	Value of Lands.	Value of Improve-ments.	Value of Lands and Improvements.
Merary Huston		E 1/2	11	17	3	320		7360	550	7910
Davis Argus W.		E 1/2				80		2240	110	2640
Harshbarger John H.		N 1/2				30		950	35	985
Harshbarger M. R.		N 1/2				80		2240		<del>2550</del>
Same		N 1/2				30		550		2795
Pefley John B.		E 1/2				80		2280	400	2680




Section No. 11

Congressional Township No. \_\_\_\_\_, R. \_\_\_\_\_

SCALE:—Forty rods to an inch, or ten rods to a space, Congress Land, which is one mile square for a section.

Number of acres in this section, according to the UNITED STATES Survey, \_\_\_\_\_



23

**County, Indiana, 1880.**

Assessor's Plat-Book for \_\_\_\_\_ Township, No. \_\_\_\_\_

NAMES OF OWNERS.	Number on Plat.	DESCRIPTION.	Section.	Township	Range.	Acres.	Hundredths.	Value of Lands.	Value of Improve-ments.	Value of Lands and Improvements.
Runk D.M.		Pt		SE 9	17 3	45 82	17 57	40		
same		E 1/2		SE 11	" " "	80	18 00	2 00	32 90	
Runk J. H.		W 1/2		SE 11	" " "	80	18 50	1 00	19 50	
Runk W.P.		Pt		SE 11	" " "	52	13 00	2 50	15 50	
Winters Martha		Pt		SE 11	" " "	60	19 15 10	3 10	15 70	
Logan Elizabeth		Pt		SE 11	" " "	2	40		40	
Runk Joseph A.		N 1/2		SE 11	" " "	80	18 50	3 75	22 25	
Runk John T.		N 1/2 S 1/2		SE 11	" " "	40	10 20	2 00	12 20	
Runk Mary M.		S 1/2 S 1/2		SE 11	" " "	40	9 50		9 50	
Runk Samuel		Pt		SW 11	" " "	80	27 00	5 50	27 50	
Runk J. R.		S 1/2		SW 11	" " "	80	21 60	6 00	27 60	



Section No. 12


51  
30.25  
46.  
11  
9.25

Congressional Township No. \_\_\_\_\_, R. \_\_\_\_\_

SCALE:—Forty rods to an inch, or ten rods to a space, Congress Land, which is one mile square for a section.

Number of acres in this section, according to the UNITED STATES Survey, .....

7



25

County, Indiana, 1880.

Assessor's Plat-Book for

Township, No.

NAMES OF OWNERS.	Number on Plat.	DESCRIPTION.	Section.	Township.	Range.	Acres.	Hundredths.	Value of Lands.	Value of Improve-ments.	Value of Lands and Improvements.



Section No. ....

9


33

Congressional Township No. ...., R. ....

SCALE:—Forty rods to an inch, or ten rods to a space, Congress Land, which is one mile square for a section.

Number of acres in this section, according to the UNITED STATES Survey, .....

92,22  
4117



27

County, Indiana, 1880.

Assessor's Plat-Book for \_\_\_\_\_ Township, No. \_\_\_\_\_

NAMES OF OWNERS.	Number on Plat.	DESCRIPTION.	Section.	Township.	Range.	Acres.	Hundredths.	Value of Lands.	Value of Improve-ments.	Value of Lands and Improvements.



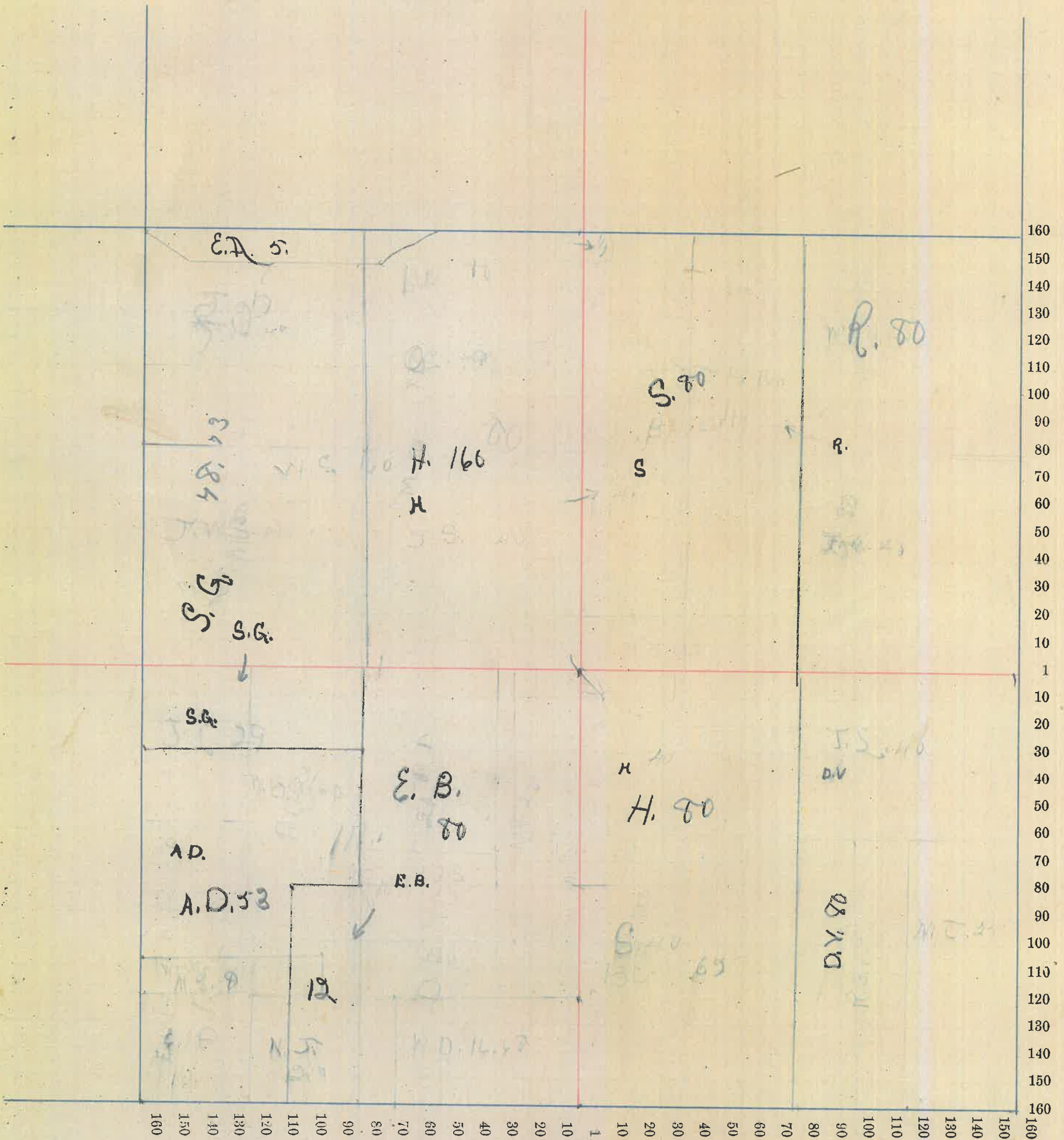
Section No. \_\_\_\_\_

June 21.23  
7-17-4

Congressional Township No. \_\_\_\_\_, R. 16-17-4

SCALE:—Forty rods to an inch, or ten rods to a space, Congress Land, which is one mile square for a section.

Number of acres in this section, according to the UNITED STATES Survey, \_\_\_\_\_



29

County, Indiana, 1880.

Assessor's Plat-Book for Township, No.

NAMES OF OWNERS.	Number on Plat.	DESCRIPTION.	Section.	Township.	Range.	Acres.	Hundredths.	Value of Lands.	Value of Improve-ments.	Value of Lands and Improvements.




Section No. ....

Congressional Township No. ...., R. ....

SCALE:—Forty rods to an inch, or ten rods to a space, Congress Land, which is one mile square for a section.

Number of acres in this section, according to the UNITED STATES Survey, .....



~~22~~ 31

County, Indiana, 1880.

Assessor's Plat-Book for Township, No. ,

NAMES OF OWNERS.	Number on Plat.	DESCRIPTION.	Section.	Township.	Range.	Acres.	Hundredths.	Value of Lands.	Value of Improve-ments.	Value of Lands and Improvements.



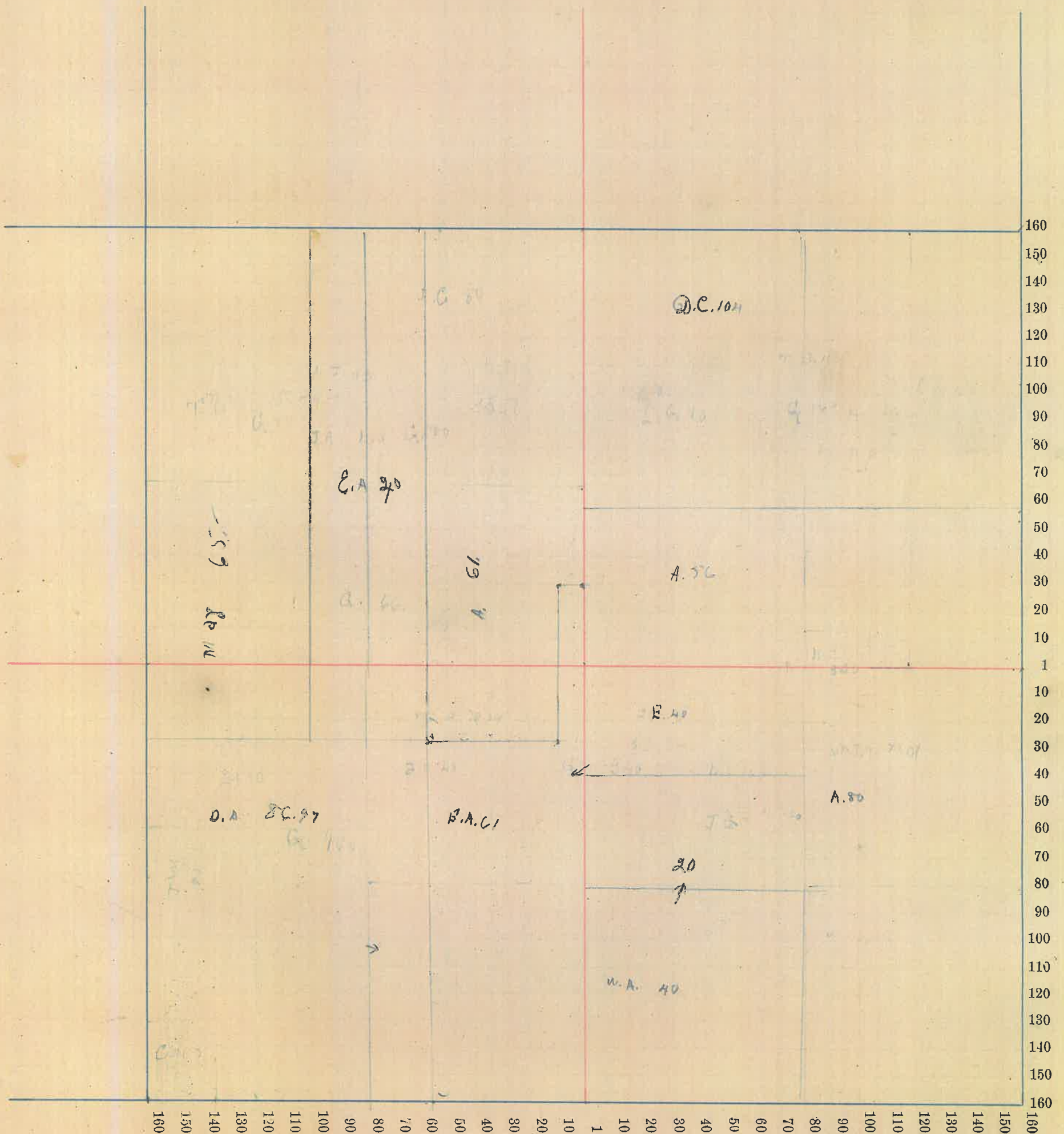
Section No. \_\_\_\_\_

24.17.5  
19.17.4  
20.17.4  
21.17.4  
28.17.4

Congressional Township No. \_\_\_\_\_, R. \_\_\_\_\_

SCALE:—Forty rods to an inch, or ten rods to a space, Congress Land, which is one mile square for a section.

Number of acres in this section, according to the UNITED STATES Survey, \_\_\_\_\_



County, Indiana, 1880.

Assessor's Plat-Book for \_\_\_\_\_ Township, No. \_\_\_\_\_,

NAMES OF OWNERS.	Number on Plat.	DESCRIPTION.	Section.	Township.	Range.	Acres.	Hundredths.	Value of Lands.	Value of Improve-ments.	Value of Lands and Improve-ments.

CH 10  
1925  
27

35



36-19-5

4 1/2

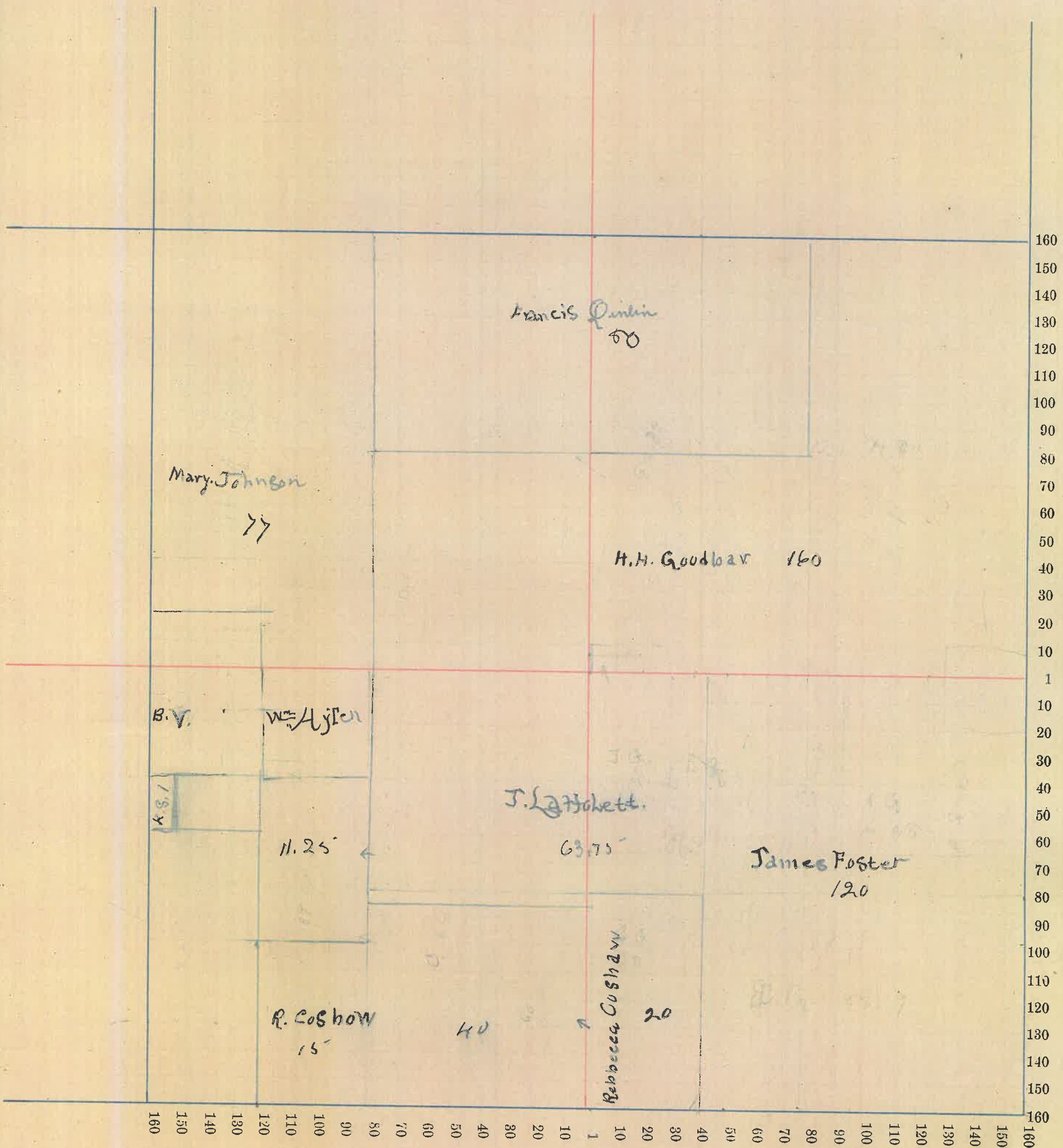
Section No. \_\_\_\_\_

150  
7

160  
8  
40/1480  
87

Congressional Township No. \_\_\_\_\_, R. \_\_\_\_\_

SCALE:—Forty rods to an inch, or ten rods to a space, Congress Land, which is one mile square for a section.  
Number of acres in this section, according to the UNITED STATES Survey, \_\_\_\_\_



23 35

County, Indiana, 1880.

Assessor's Plat-Book for Township, No. ,

NAMES OF OWNERS.

Number on Plat.

DESCRIPTION.

Section.

Township.

Range.

Acres.

Hundredths.

Value of  
Lands.

Value of  
Improve-  
ments.

Value of  
Lands and  
Improvements.

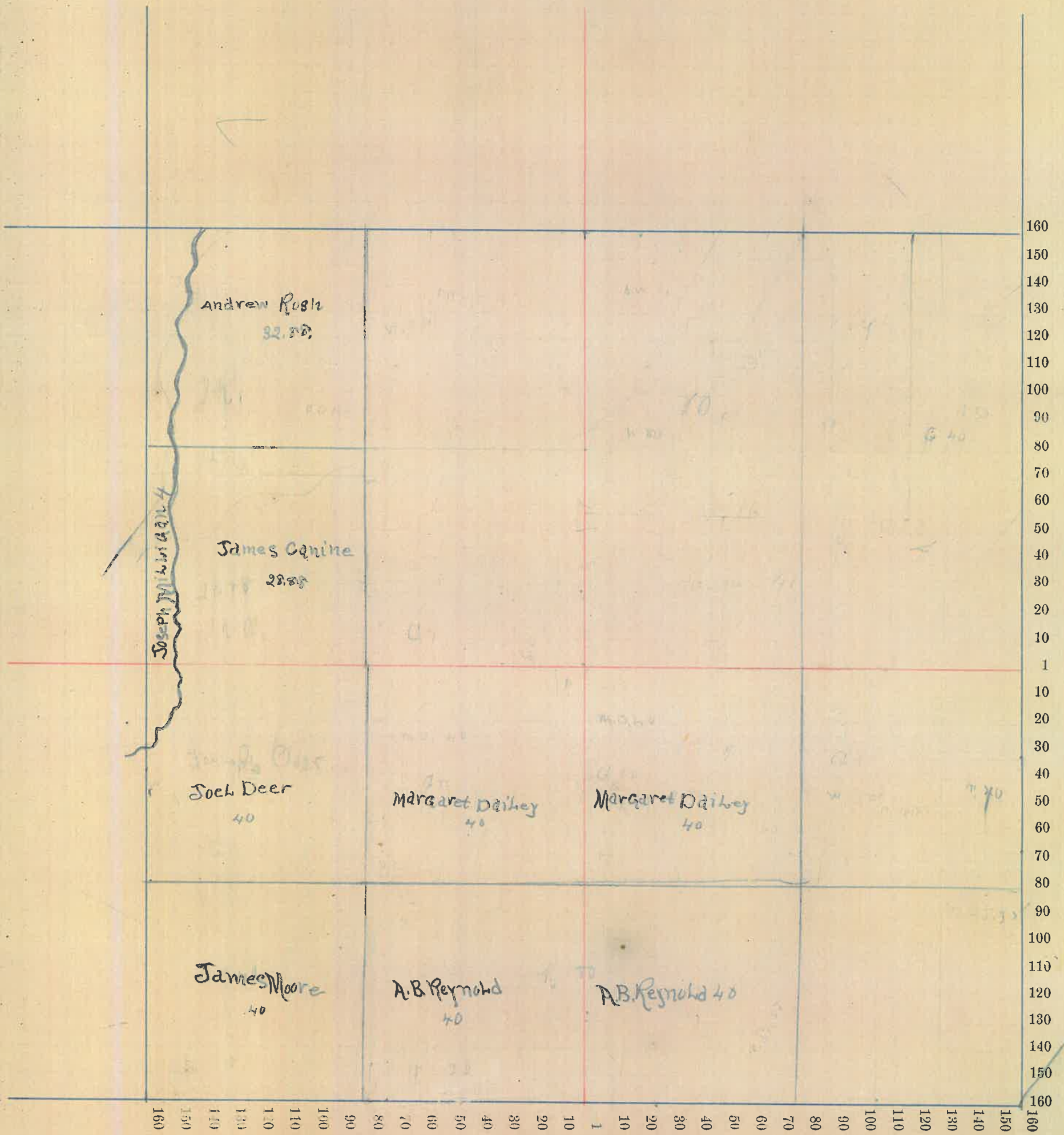


Section No. 1

62  
28  
90

Congressional Township No. 17, R. 6

SCALE:—Forty rods to an inch, or ten rods to a space, Congress Land, which is one mile square for a section.  
Number of acres in this section, according to the UNITED STATES Survey, .....



24 37

County, Indiana, 1880.

Assessor's Plat-Book for Township, No. ,


NAMES OF OWNERS.	Number on Plat.	DESCRIPTION.	Section.	Township.	Range.	Acres.	Hundredths.	Value of Lands.	Value of Improve-ments.	Value of Lands and Improvements.



Congressional Township No. 17, R. 6

SCALE:—Forty rods to an inch, or ten rods to a space, Congress Land, which is one mile square for a section.

Number of acres in this section, according to the UNITED STATES Survey, .....



County, Indiana, 1880.

Assessor's Plat-Book for Township, No. ,

NAMES OF OWNERS.	Number on Plat.	DESCRIPTION.	Section.	Township.	Range.	Acres.	Hundredths.	Value of Lands.	Value of Improve-ments.	Value of Lands and Improvements.

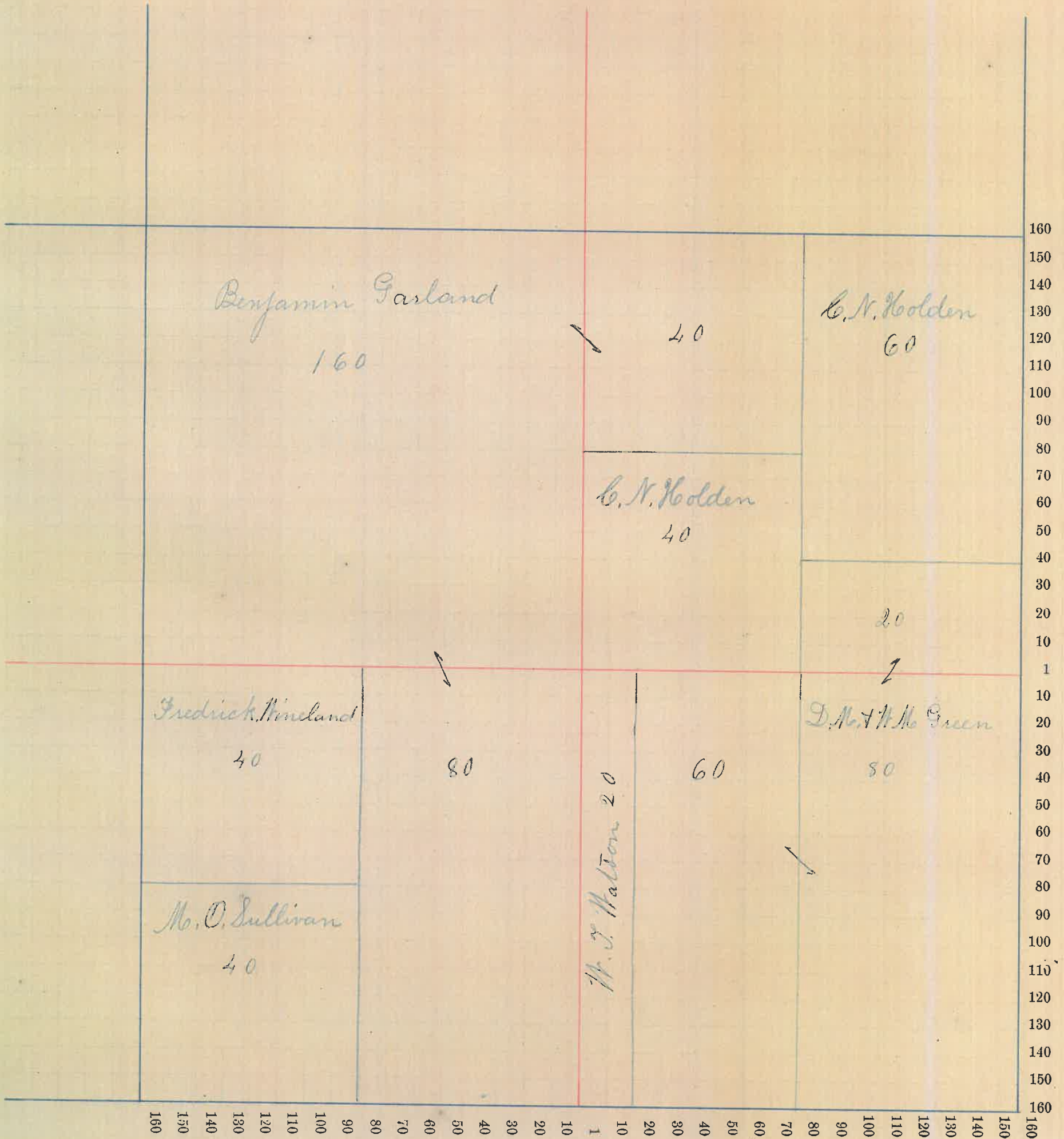


Section No. 10

Congressional Township No. 17, R. 6

SCALE:—Forty rods to an inch, or ten rods to a space, Congress Land, which is one mile square for a section.

Number of acres in this section, according to the UNITED STATES Survey, .....



~~26~~ 41

County, Indiana, 1880.

Assessor's Plat-Book for Township, No. ,

NAMES OF OWNERS.	Number on Plat.	DESCRIPTION.	Section.	Township.	Range.	Acres.	Hundredths.	Value of Lands.	Value of Improve-ments.	Value of Lands and Improvements.

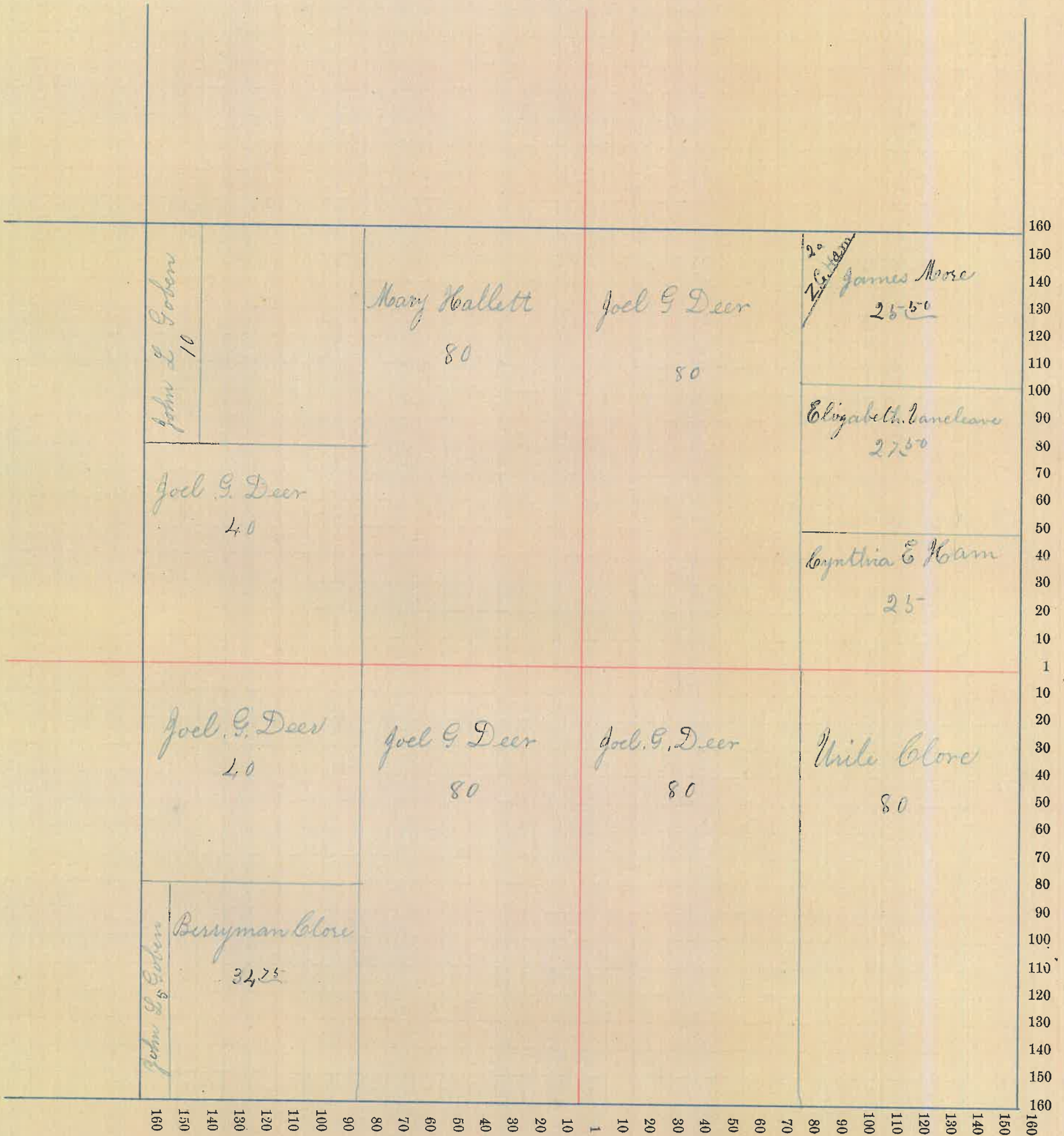


Section No. 11

Congressional Township No. 17, R. 6

SCALE:—Forty rods to an inch, or ten rods to a space, Congress Land, which is one mile square for a section.

Number of acres in this section, according to the UNITED STATES Survey, .....



27 43

County, Indiana, 1880.

Assessor's Plat-Book for Township, No. ,

NAMES OF OWNERS.

Number on Plat.

DESCRIPTION.

Section.

Township.

Range.

Acres.

Hundredths.

Value of  
Lands.

Value of  
Improve-  
ments.

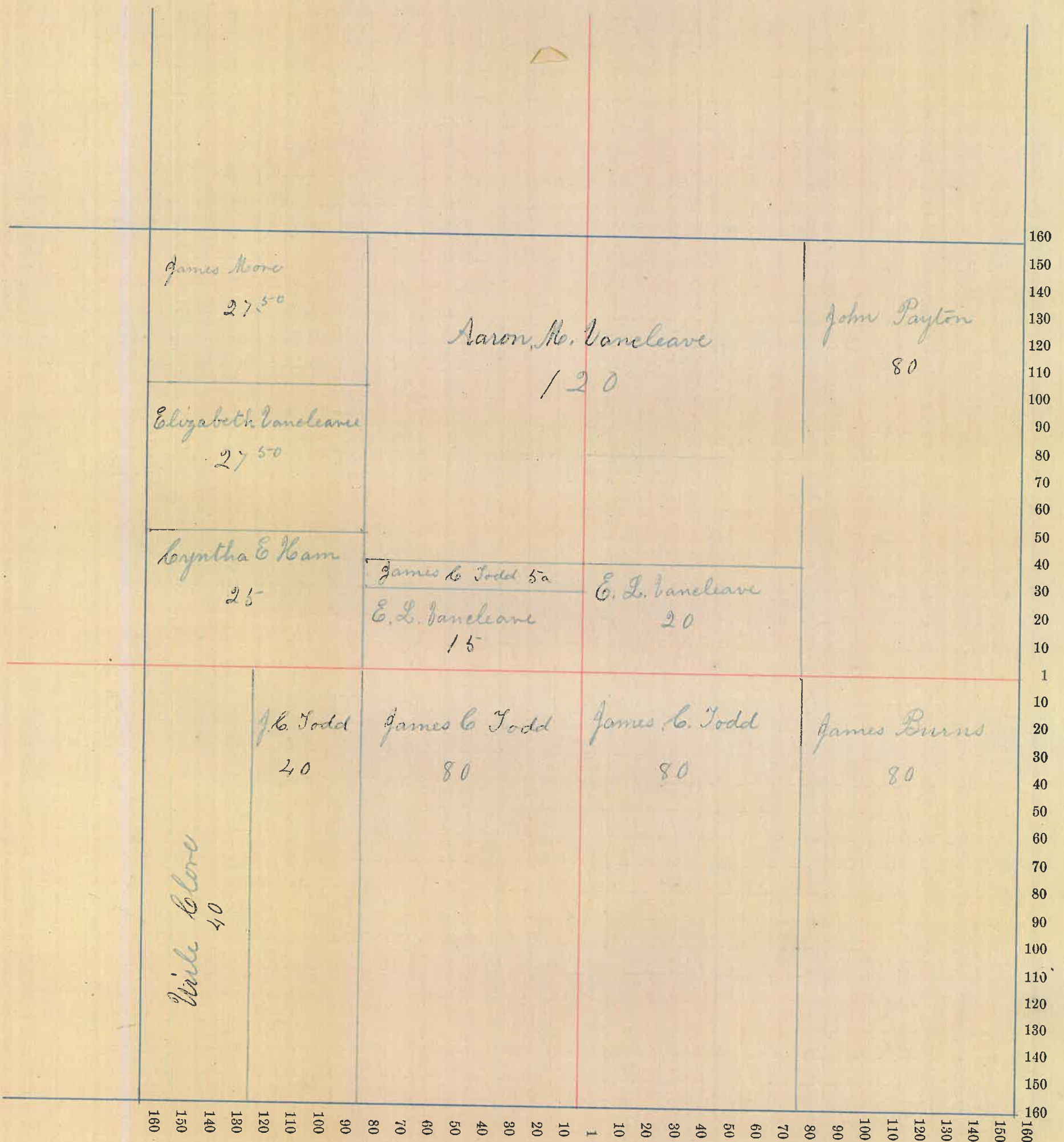
Value of  
Lands and  
Improvements.



Section No. 12

Congressional Township No. 17, R. 4

SCALE:—Forty rods to an inch, or ten rods to a space, Congress Land, which is one mile square for a section.  
 Number of acres in this section, according to the UNITED STATES Survey, \_\_\_\_\_



2845

County, Indiana, 1880.

Assessor's Plat-Book for Township, No. ,

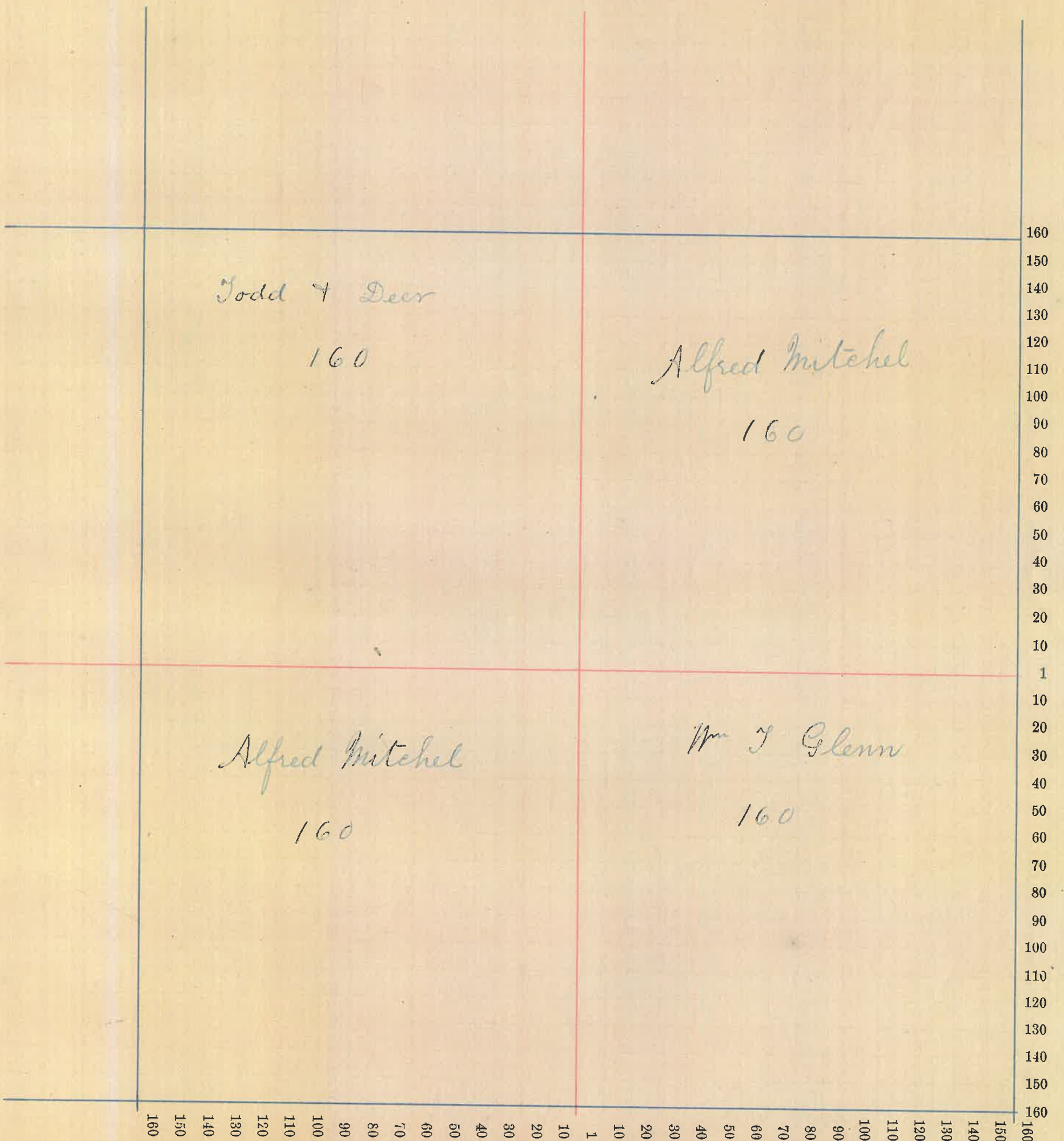
NAMES OF OWNERS.	Number on Plat.	DESCRIPTION.	Section.	Township.	Range.	Acres.	Hundredths.	Value of Lands.	Value of Improve-ments.	Value of Lands and Improvements.



Section No. 13

Congressional Township No. 17, R. 6

SCALE:—Forty rods to an inch, or ten rods to a space, Congress Land, which is one mile square for a section.  
Number of acres in this section, according to the UNITED STATES Survey, .....



County, Indiana, 1880.

Assessor's Plat-Book for \_\_\_\_\_ Township, No. \_\_\_\_\_

NAMES OF OWNERS.

Number on Plat.

DESCRIPTION.

Section.

Township.

Range.

Acres.

Hundredths.

Value of  
Lands.

Value of  
Improve-  
ments.

Value of  
Lands and  
Improvements.

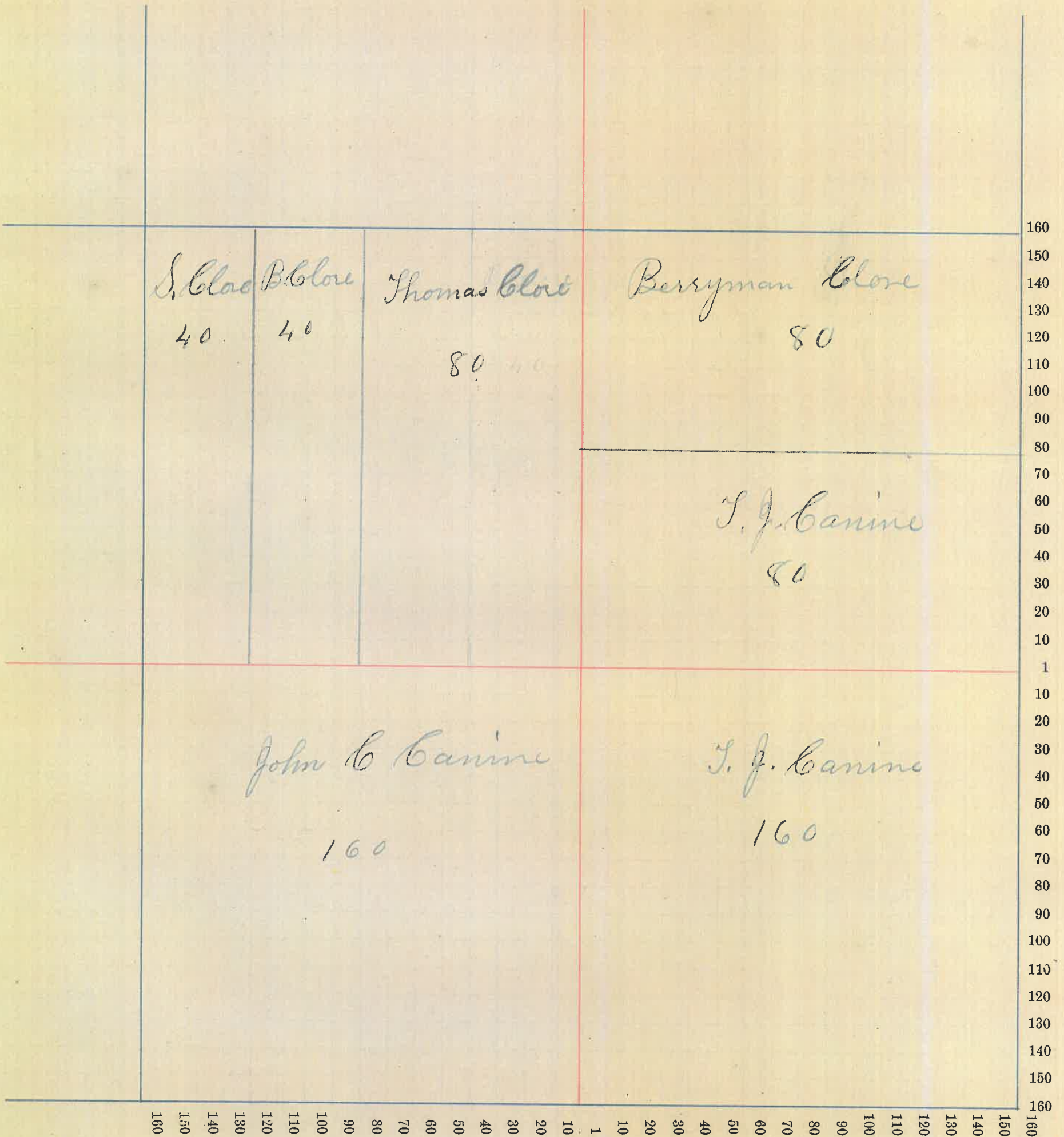


Section No. 14

Congressional Township No. 17, R. 6

SCALE:—Forty rods to an inch, or ten rods to a space, Congress Land, which is one mile square for a section.

Number of acres in this section, according to the UNITED STATES Survey, .....



30 49

County, Indiana, 1830.

Assessor's Plat-Book for \_\_\_\_\_ Township, No. \_\_\_\_\_,

NAMES OF OWNERS.

Number on Plat.

DESCRIPTION.

Section.

Township

Range.

Acres.

Hundredths.

Value of  
Lands.

Value of  
Improve-  
ments.


Value of  
Lands and  
Improvements.



Section No. 15

Congressional Township No. 17, R. 6

SCALE:—Forty rods to an inch, or ten rods to a space, Congress Land, which is one mile square for a section.  
Number of acres in this section, according to the UNITED STATES Survey, .....



County, Indiana, 1880.

Assessor's Plat-Book for \_\_\_\_\_ Township, No. \_\_\_\_\_,

NAMES OF OWNERS.	Number on Plat.	DESCRIPTION.	Section.	Township.	Range.	Acres.	Hundredths.	Value of Lands.	Value of Improve-ments.	Value of Lands and Improve-ments.




Section No. 22

Congressional Township No. 17, R. 6

SCALE:—Forty rods to an inch, or ten rods to a space, Congress Land, which is one mile square for a section.

Number of acres in this section, according to the UNITED STATES Survey, .....



County, Indiana, 1880.

Assessor's Plat-Book for \_\_\_\_\_ Township, No. \_\_\_\_\_,

NAMES OF OWNERS.

Number on Plat.

DESCRIPTION.

Section.

Township.

Range.

Acres.

Hundredths.

Value of  
Lands.

Value of  
Improve-  
ments.

Value of  
Lands and  
Improvements.

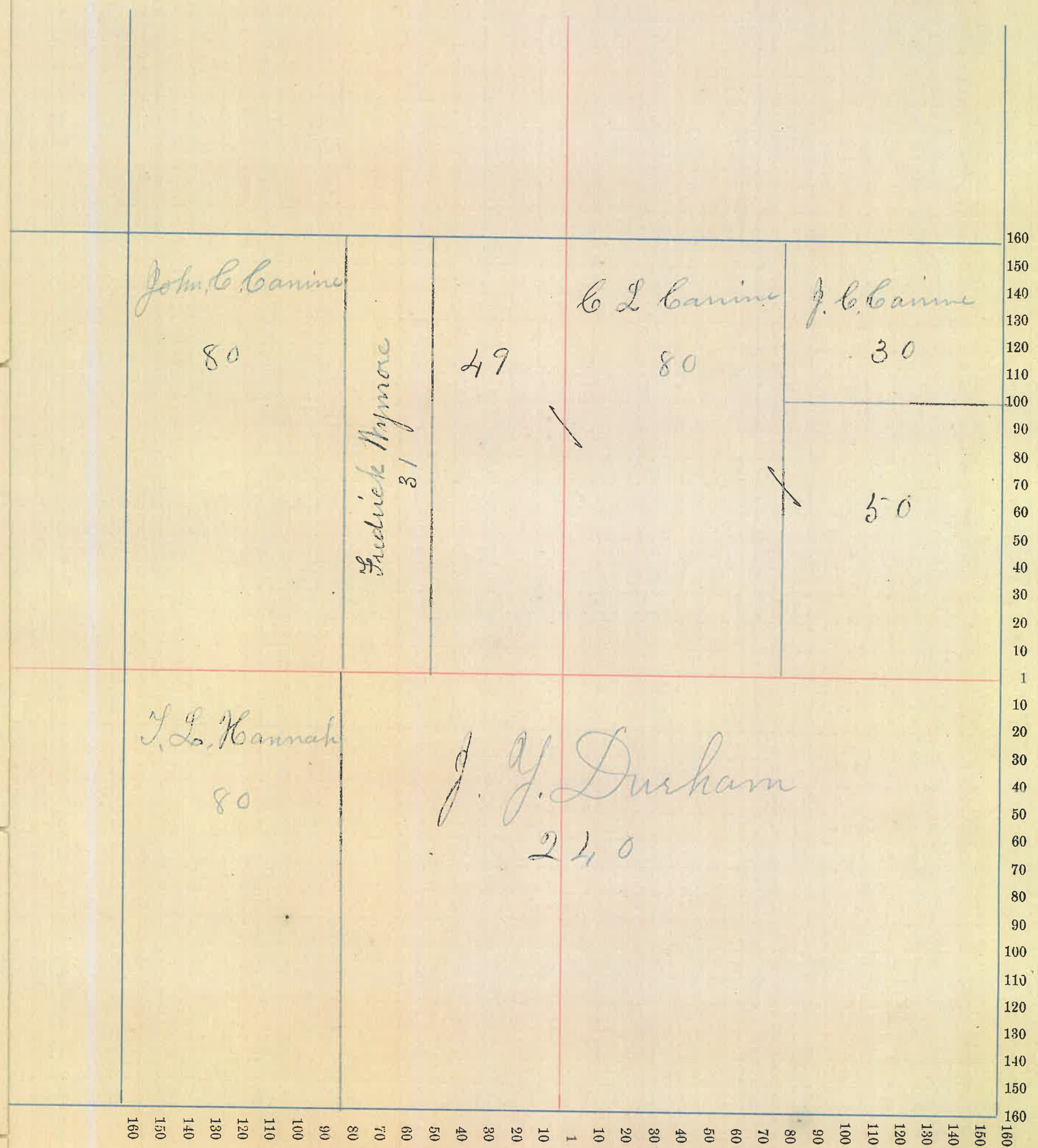


Section No. 23

Congressional Township No. 17, R. 6

SCALE:—Forty rods to an inch, or ten rods to a space, Congress Land, which is one mile square for a section.  
Number of acres in this section, according to the UNITED STATES Survey, .....

Value of  
lands and  
improvements.



County, Indiana, 1880.

Assessor's Plat-Book for \_\_\_\_\_ Township, No. \_\_\_\_\_,

NAMES OF OWNERS.	Number on Plat.	DESCRIPTION.	Section.	Township	Range.	Acres.	Hundredths.	Value of Lands.	Value of Improve-ments.	Value of Lands and Improvements.
------------------	-----------------	--------------	----------	----------	--------	--------	-------------	-----------------	-------------------------	----------------------------------




Section No. 24

Congressional Township No. 17, R. 6

SCALE:—Forty rods to an inch, or ten rods to a space, Congress Land, which is one mile square for a section.

Number of acres in this section, according to the UNITED STATES Survey, .....



County, Indiana, 1880.

Assessor's Plat-Book for \_\_\_\_\_ Township, No. \_\_\_\_\_,

NAMES OF OWNERS.

Number on Plat.

DESCRIPTION.

Section.

Township.

Range.

Acres.

Hundredths.

Value of  
Lands.

Value of  
Improve-  
ments.

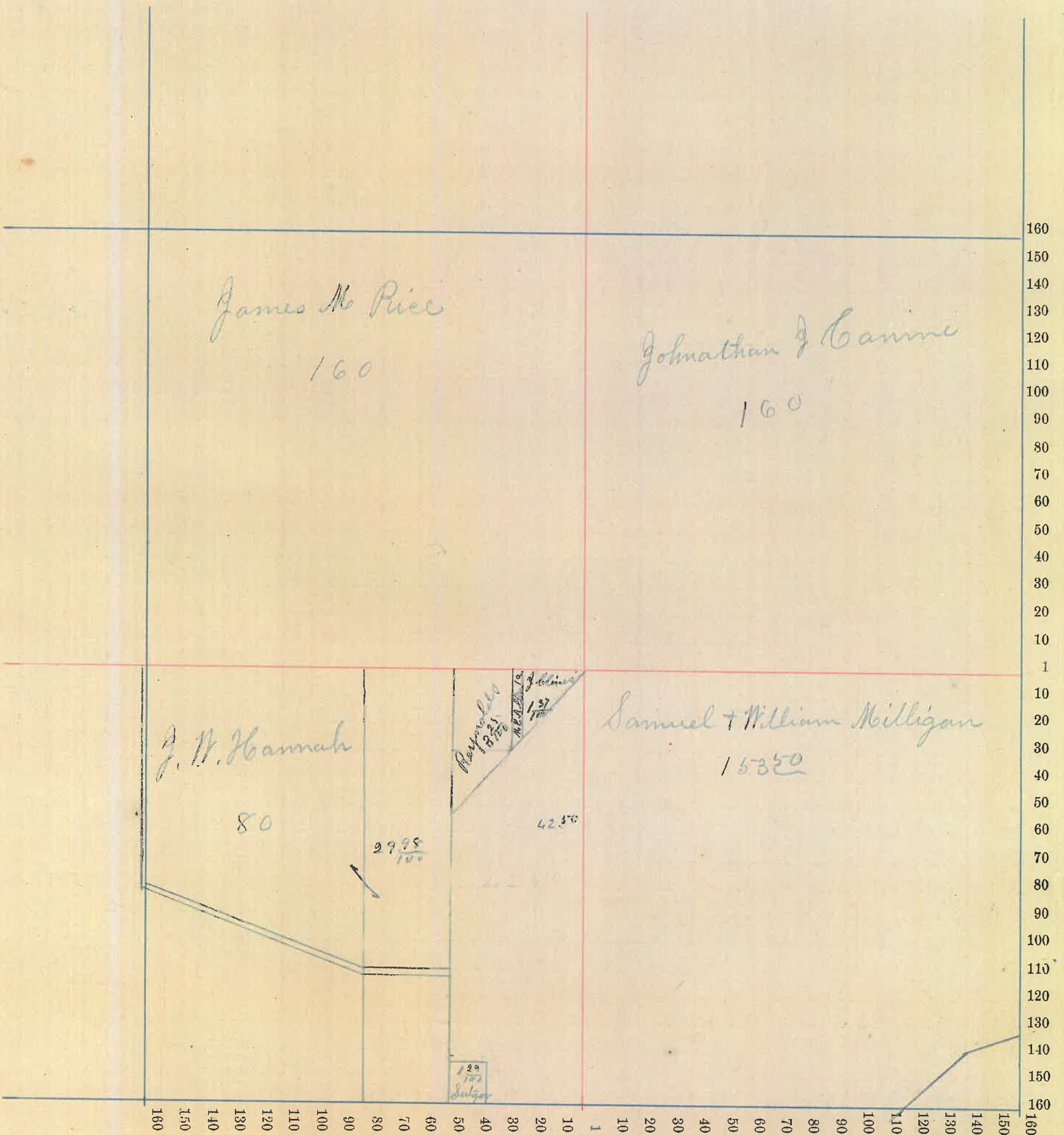
Value of  
Lands and  
Improvements.



Section No. 25

Congressional Township No. 17, R. 6

SCALE:—Forty rods to an inch, or ten rods to a space, Congress Land, which is one mile square for a section.  
Number of acres in this section, according to the UNITED STATES Survey, .....



County, Indiana, 1880.

Assessor's Plat-Book for Township, No. ,

NAMES OF OWNERS.	Number on Plat.	DESCRIPTION.	Section.	Township.	Range.	Acres.	Hundredths.	Value of Lands.	Value of Improve-ments.	Value of Lands and Improvements.




Section No. 26

Congressional Township No. 17, R. 6

SCALE:—Forty rods to an inch, or ten rods to a space, Congress Land, which is one mile square for a section.

Number of acres in this section, according to the UNITED STATES Survey, .....



361

County, Indiana, 1880.

Assessor's Plat-Book for Township, No.

NAMES OF OWNERS.	Number on Plat.	DESCRIPTION.	Section.	Township	Range.	Acres.	Hundredths.	Value of Lands.	Value of Improve-ments.	Value of Lands and Improvements.




Section No. 27

Congressional Township No. 17, R. 6

SCALE:—Forty rods to an inch, or ten rods to a space, Congress Land, which is one mile square for a section.

Number of acres in this section, according to the UNITED STATES Survey, .....



County, Indiana, 1880.

Assessor's Plat-Book for Township, No. ,

NAMES OF OWNERS.	Number on Plat.	DESCRIPTION.	Section.	Township.	Range.	Acres.	Hundredths.	Value of Lands.	Value of Improve-ments.	Value of Lands and Improvements.

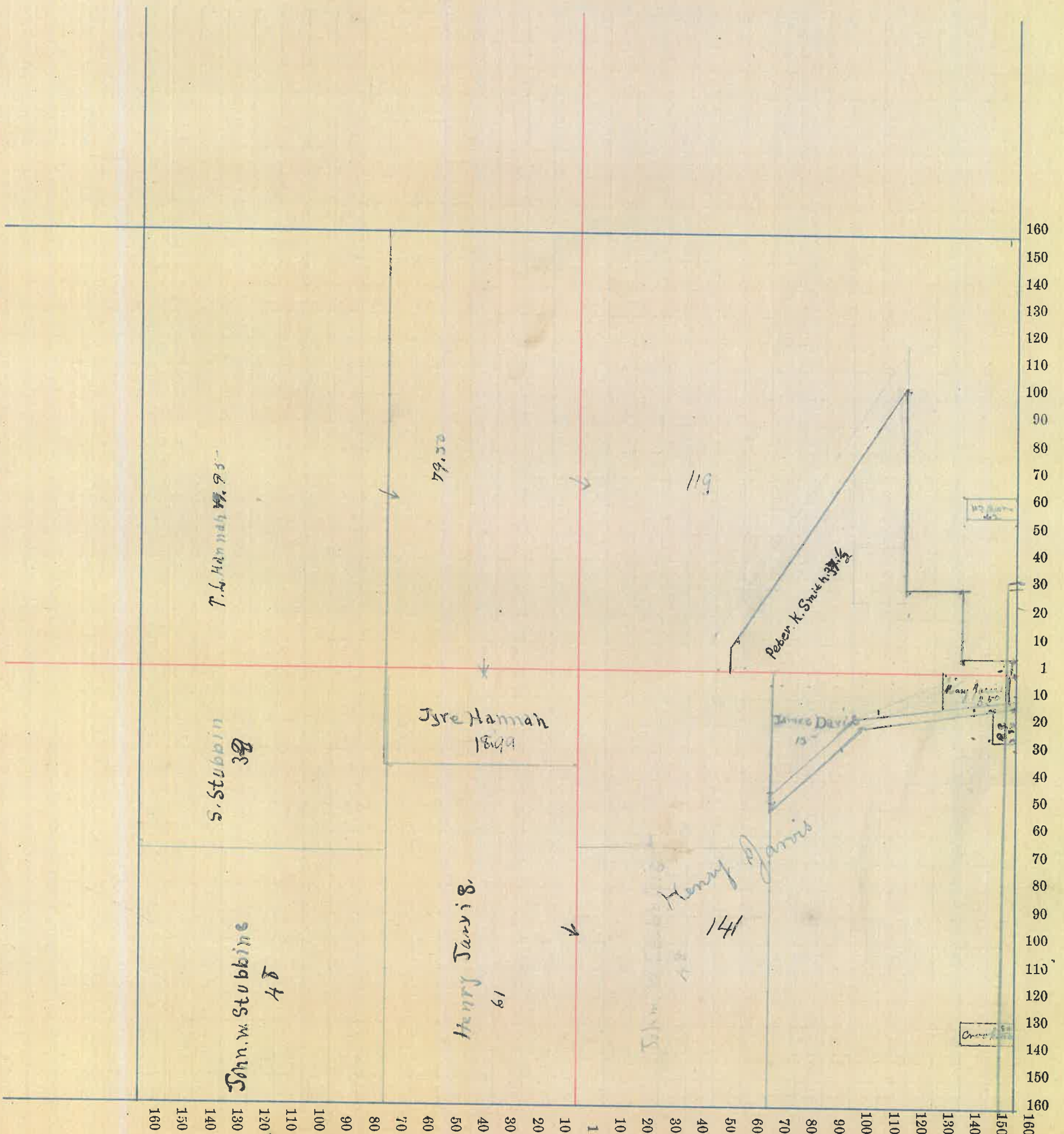


Section No. 35

35  
-  
145  
1

Congressional Township No. 156, R.

SCALE:—Forty rods to an inch, or ten rods to a space, Congress Land, which is one mile square for a section.  
Number of acres in this section, according to the UNITED STATES Survey, .....



65

16/1857 12  
26  
25

County, Indiana, 1880.

Assessor's Plat-Book for \_\_\_\_\_ Township, No. \_\_\_\_\_

NAMES OF OWNERS.	Number on Plat.	DESCRIPTION.	Section.	Township	Range.	Acres.	Hundredths.	Value of Lands.	Value of Improve-ments.	Value of Lands and Improvements.

#66



12)13LL

# Section No. 26

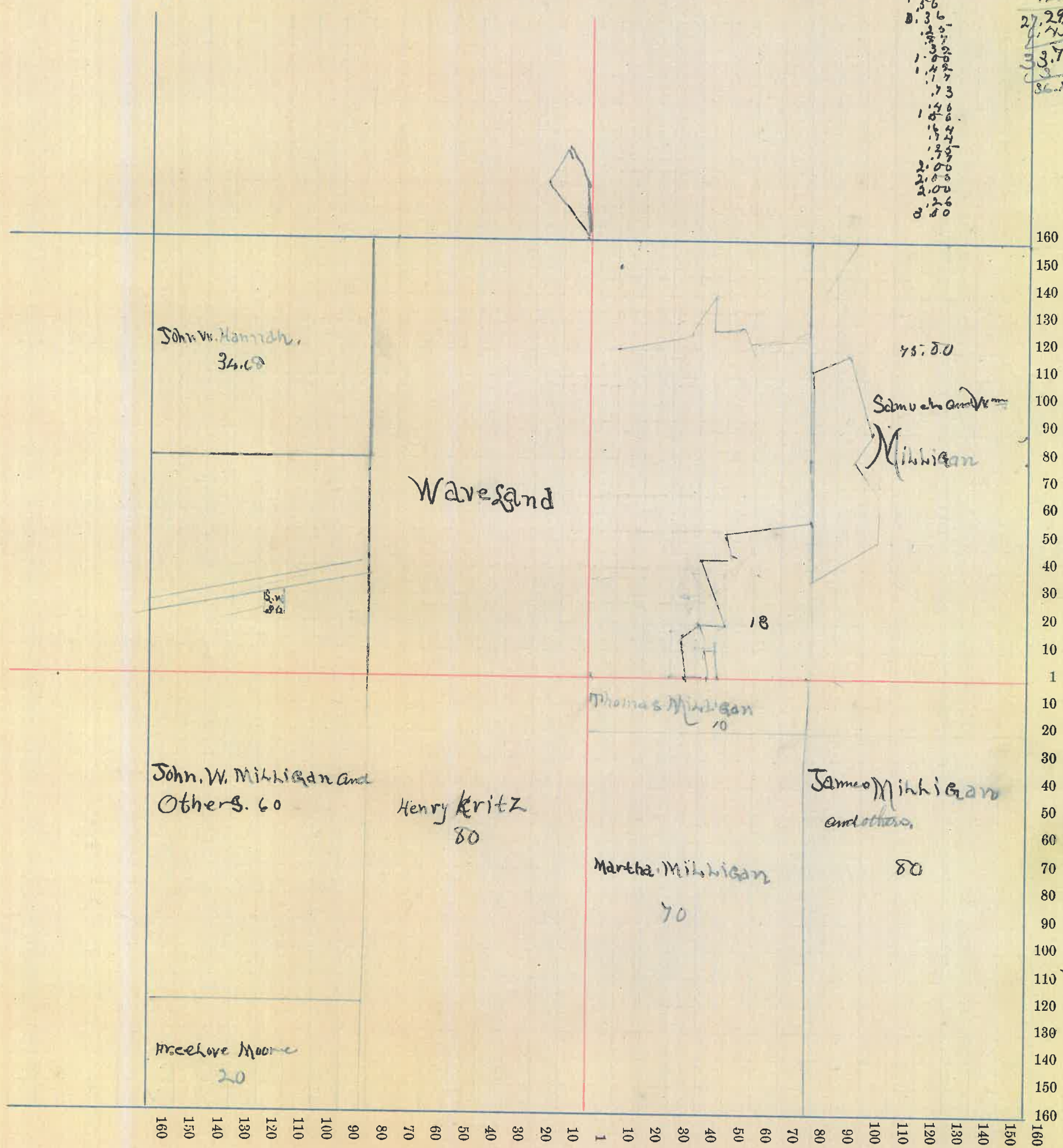
Congressional Township No. 17, R. 6

.17  
2.00  
2.00  
2.00  
6.43

95  
2.34  
1.50  
1.25  
1.36  
1.39  
1.39  
1.39  
1.39  
1.50  
1.30  
20  
95  
1.50  
36  
2.25  
87  
82  
1.00  
1.42  
17  
1.75  
1.30  
1.64  
25  
27.29  
27.43  
33.77  
36.72

SCALE:— Forty rods to an inch, or ten rods to a space, Congress Land, which is one mile square for a section.  
Number of acres in this section, according to the UNITED STATES Survey, .....

95  
3.34  
1.25  
1.30  
1.29  
1.25  
1.25  
8.00  
1.00  
1.50  
1.40  
1.60  
1.76  
1.56  
1.36  
1.23  
1.33  
1.33  
1.33  
1.46  
1.44  
1.44  
1.33  
1.00  
2.00  
2.00  
2.26  
0.00



County, Indiana, 1880.

Assessor's Plat-Book for Township, No.

NAMES OF OWNERS.

Number on Plat.

DESCRIPTION.

Section.

Township.

Range.

Acres.

Hundredths.

Value of  
Lands.

Value of  
Improve-  
ments.

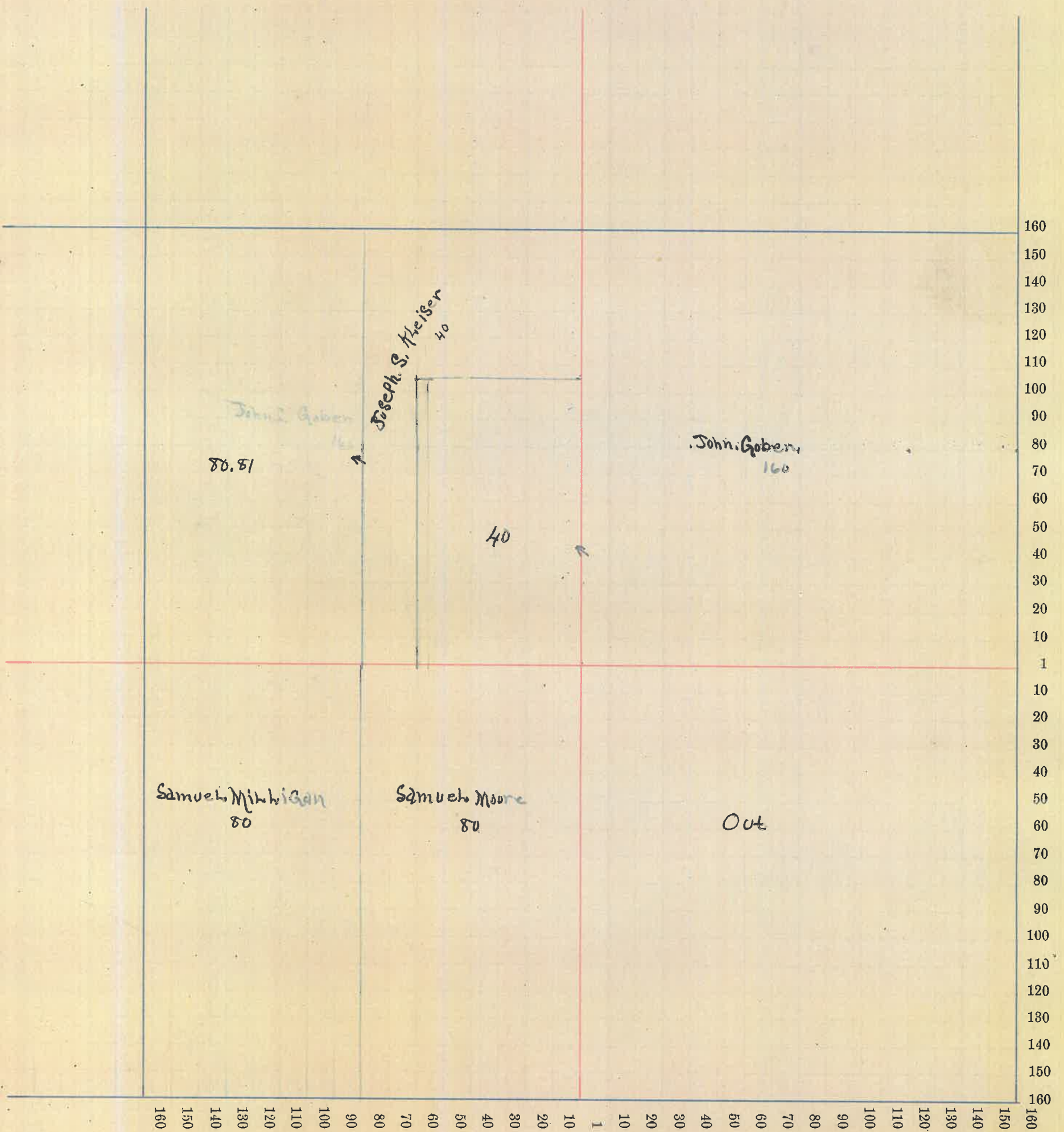
Value of  
Lands and  
Improvements.



Section No. 31

Congressional Township No. 17, R. 3

SCALE:—Forty rods to an inch, or ten rods to a space, Congress Land, which is one mile square for a section.  
Number of acres in this section, according to the UNITED STATES Survey, .....



40 69

County, Indiana, 1880.

Assessor's Plat-Book for

Township, No. \_\_\_\_\_,

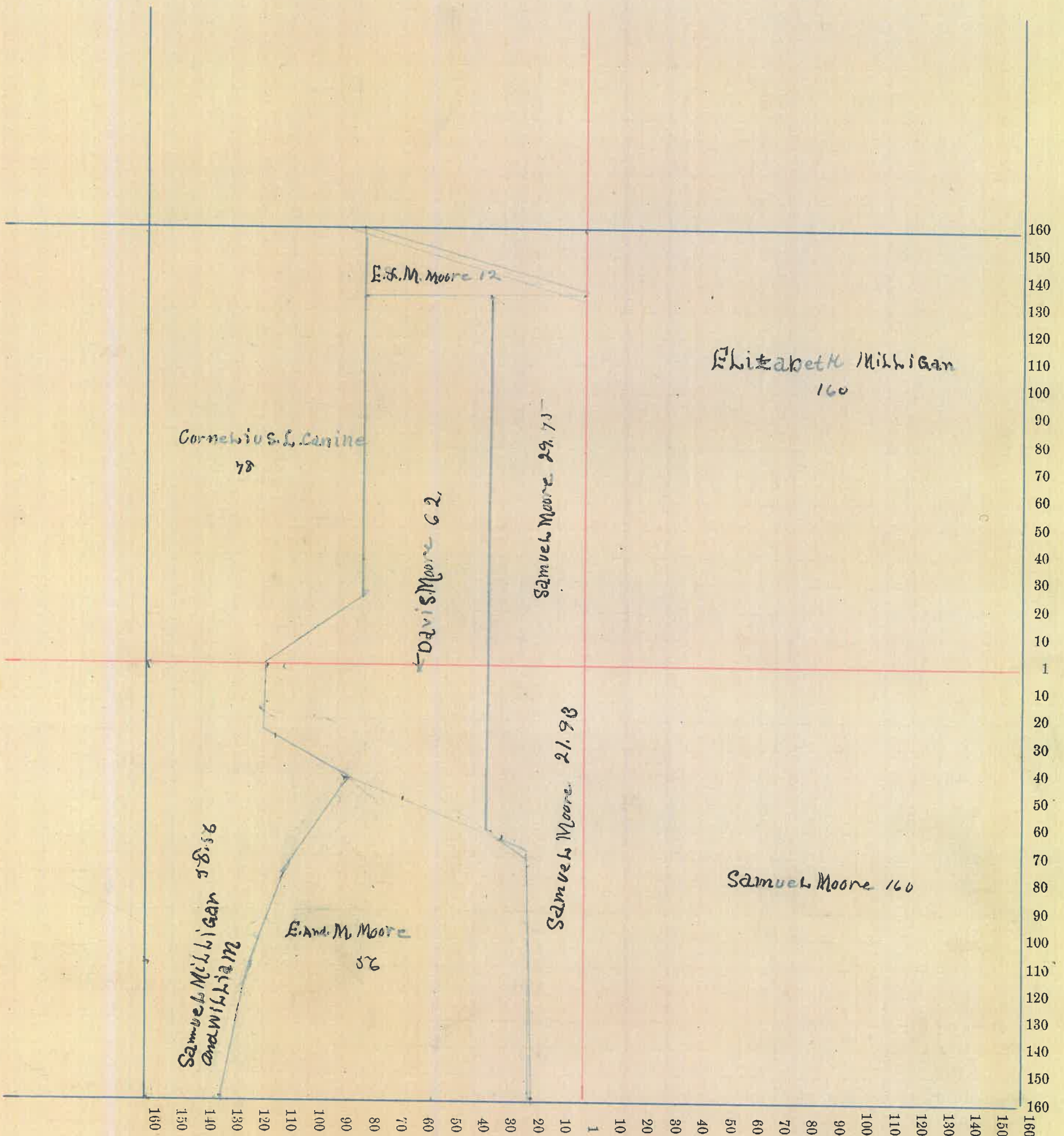
NAMES OF OWNERS.	Number on Plat.	DESCRIPTION.	Section.	Township.	Range.	Acres.	Hundredths.	Value of Lands.	Value of Improve-ments.	Value of Lands and Improvements.



Section No. 30

Congressional Township No. 17, R. 5

SCALE:—Forty rods to an inch, or ten rods to a space, Congress Land, which is one mile square for a section.  
Number of acres in this section, according to the UNITED STATES Survey, .....



# 71

County, Indiana, 1880.

Assessor's Plat-Book for Township, No. ,

NAMES OF OWNERS.	Number on Plat.	DESCRIPTION.	Section.	Township.	Range.	Acres.	Hundredths.	Value of Lands.	Value of Improve-ments.	Value of Lands and Improvements.

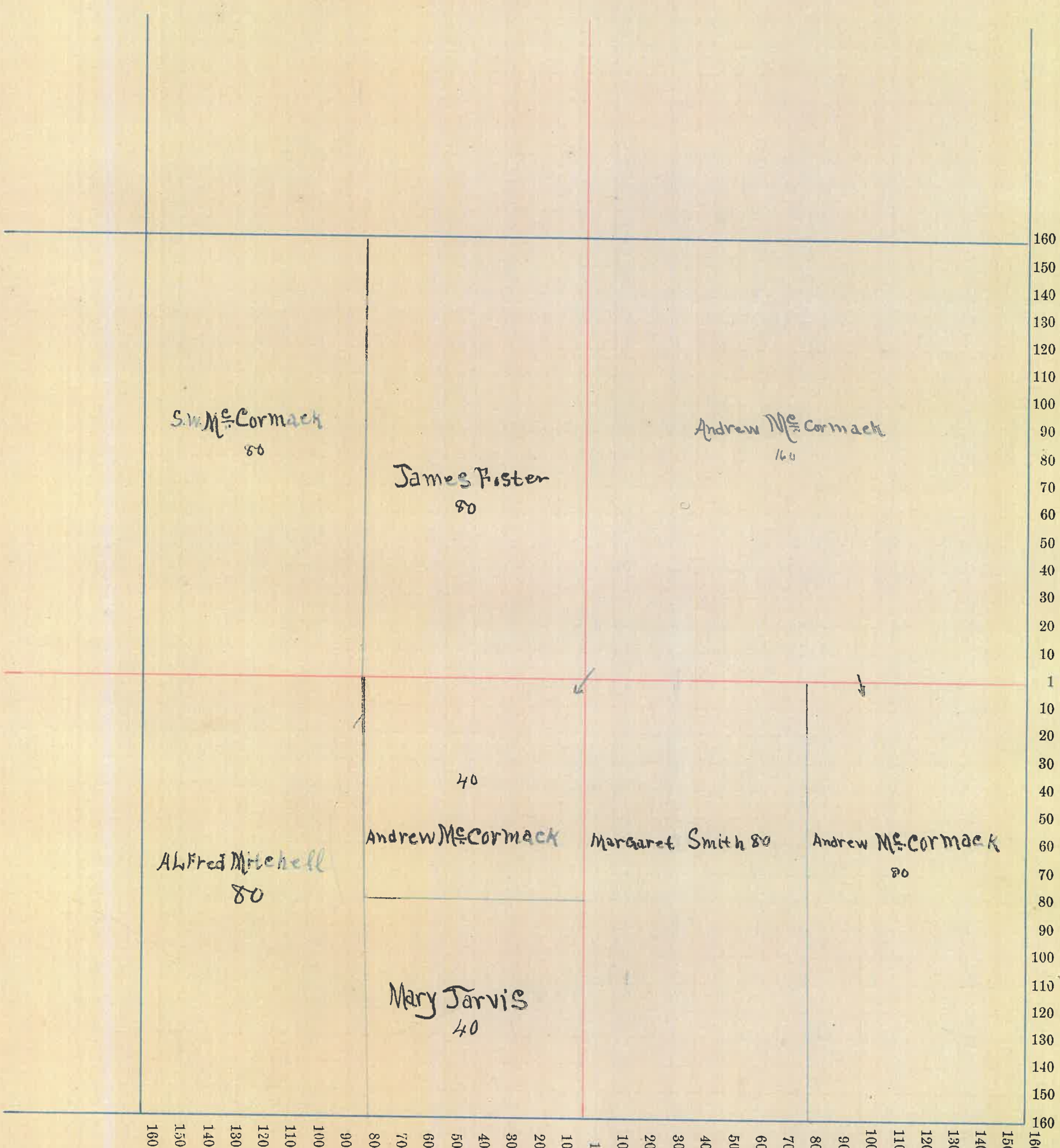


Section No. 19

Congressional Township No. 17, R. 3

SCALE:—Forty rods to an inch, or ten rods to a space, Congress Land, which is one mile square for a section.

Number of acres in this section, according to the UNITED STATES Survey, \_\_\_\_\_



County, Indiana, 1880.

Assessor's Plat-Book for Township, No. ,

NAMES OF OWNERS.	Number on Plat.	DESCRIPTION.	Section.	Township	Range.	Acres.	Hundredths.	Value of Lands.	Value of Improve-ments.	Value of Lands and Improvements.

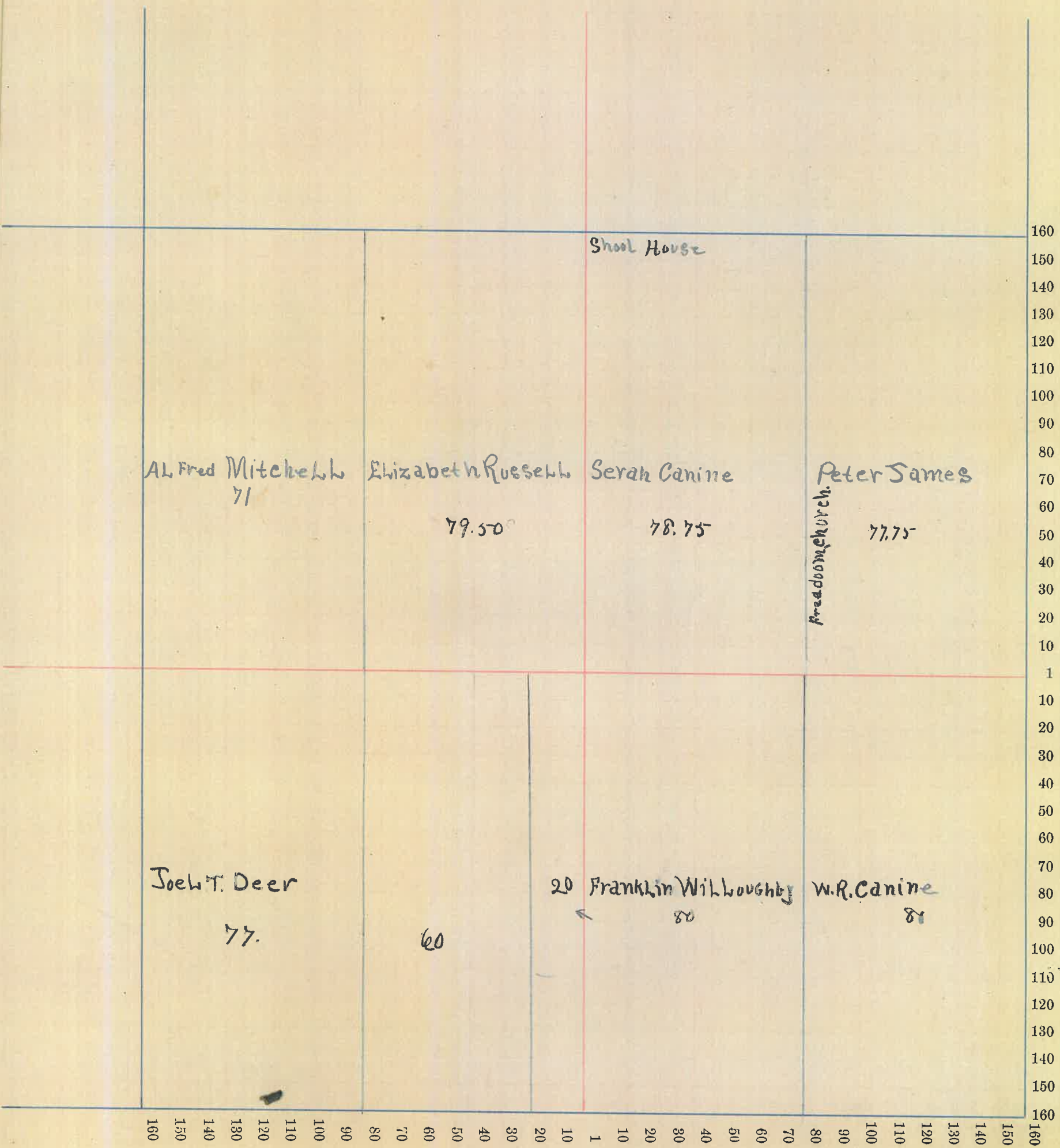


Section No. 18

Congressional Township No. 14, R. 37

SCALE:—Forty rods to an inch, or ten rods to a space, Congress Land, which is one mile square for a section.

Number of acres in this section, according to the UNITED STATES Survey, .....



75

County, Indiana, 1880.

Assessor's Plat-Book for Township, No. ,

NAMES OF OWNERS.	Number on Plat.	DESCRIPTION.	Section.	Township.	Range.	Acres.	Hundredths.	Value of Lands.	Value of Improve-ments.	Value of Lands and Improvements.

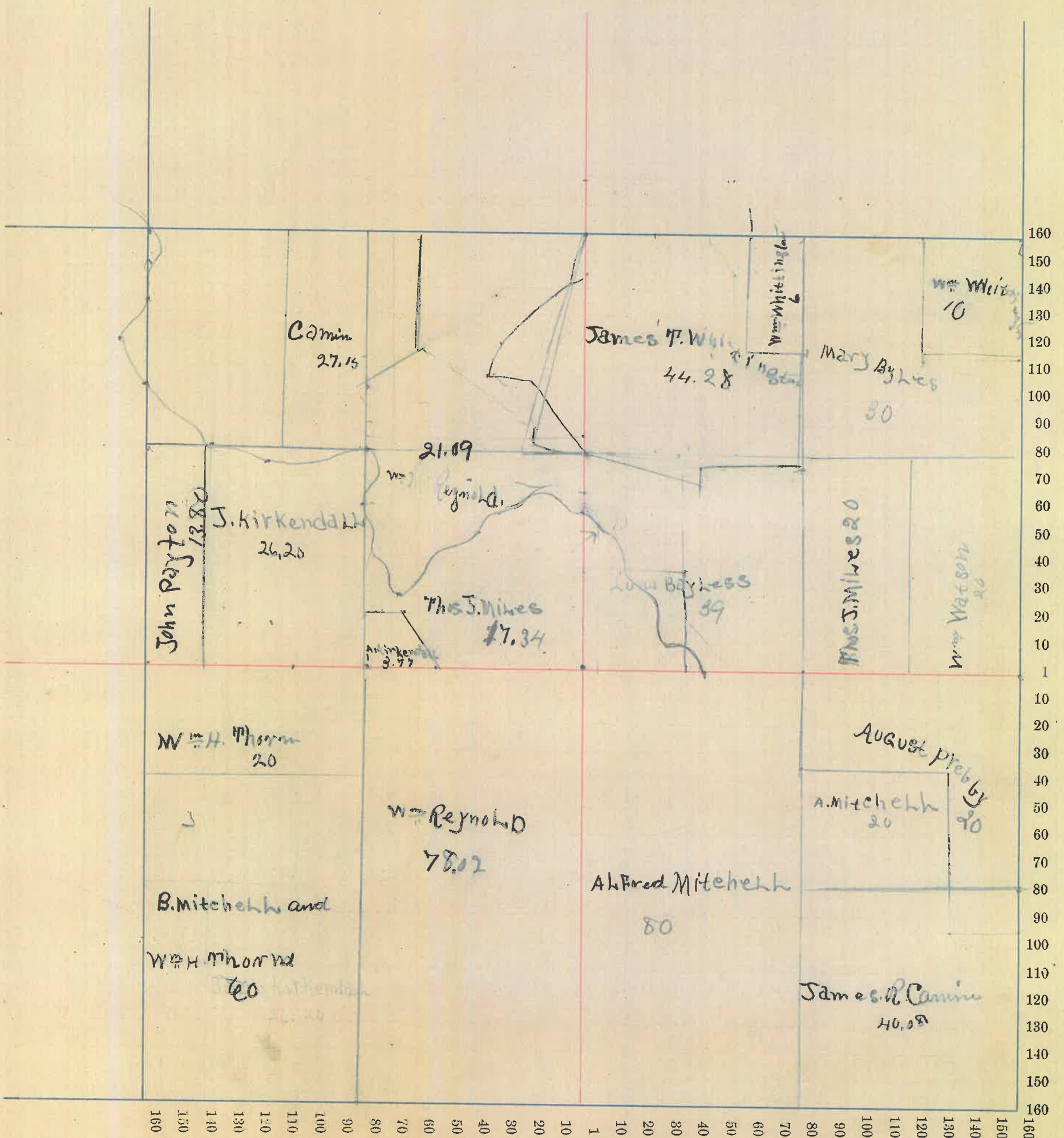


Section No. 7

Congressional Township No. 17, R. 5

SCALE:—Forty rods to an inch, or ten rods to a space, Congress Land, which is one mile square for a section.

Number of acres in this section, according to the UNITED STATES Survey, .....



77  
94

County, Indiana, 1880.

Assessor's Plat-Book for Township, No. ,

NAMES OF OWNERS.	Number on Plat.	DESCRIPTION.	Section.	Township.	Range.	Acres.	Hundredths.	Value of Lands.	Value of Improve-ments.	Value of Lands and Improvements.
78										




Section No. ....

Congressional Township No. ...., R. ....

SCALE:—Forty rods to an inch, or ten rods to a space, Congress Land, which is one mile square for a section.

Number of acres in this section, according to the UNITED STATES Survey, .....



79

County, Indiana, 1880.

Assessor's Plat-Book for Township, No. ,

NAMES OF OWNERS.	Number on Plat.	DESCRIPTION.	Section.	Township.	Range.	Acres.	Hundredths.	Value of Lands.	Value of Improve-ments.	Value of Lands and Improvements.




Section No. ....

Congressional Township No. ...., R. ....

SCALE:—Forty rods to an inch, or ten rods to a space, Congress Land, which is one mile square for a section.

Number of acres in this section, according to the UNITED STATES Survey, .....



81

County, Indiana, 1880.

Assessor's Plat-Book for Township, No. ,

NAMES OF OWNERS.	Number on Plat.	DESCRIPTION.	Section.	Township.	Range.	Acres.	Hundredths.	Value of Lands.	Value of Improve-ments.	Value of Lands and Improvements.

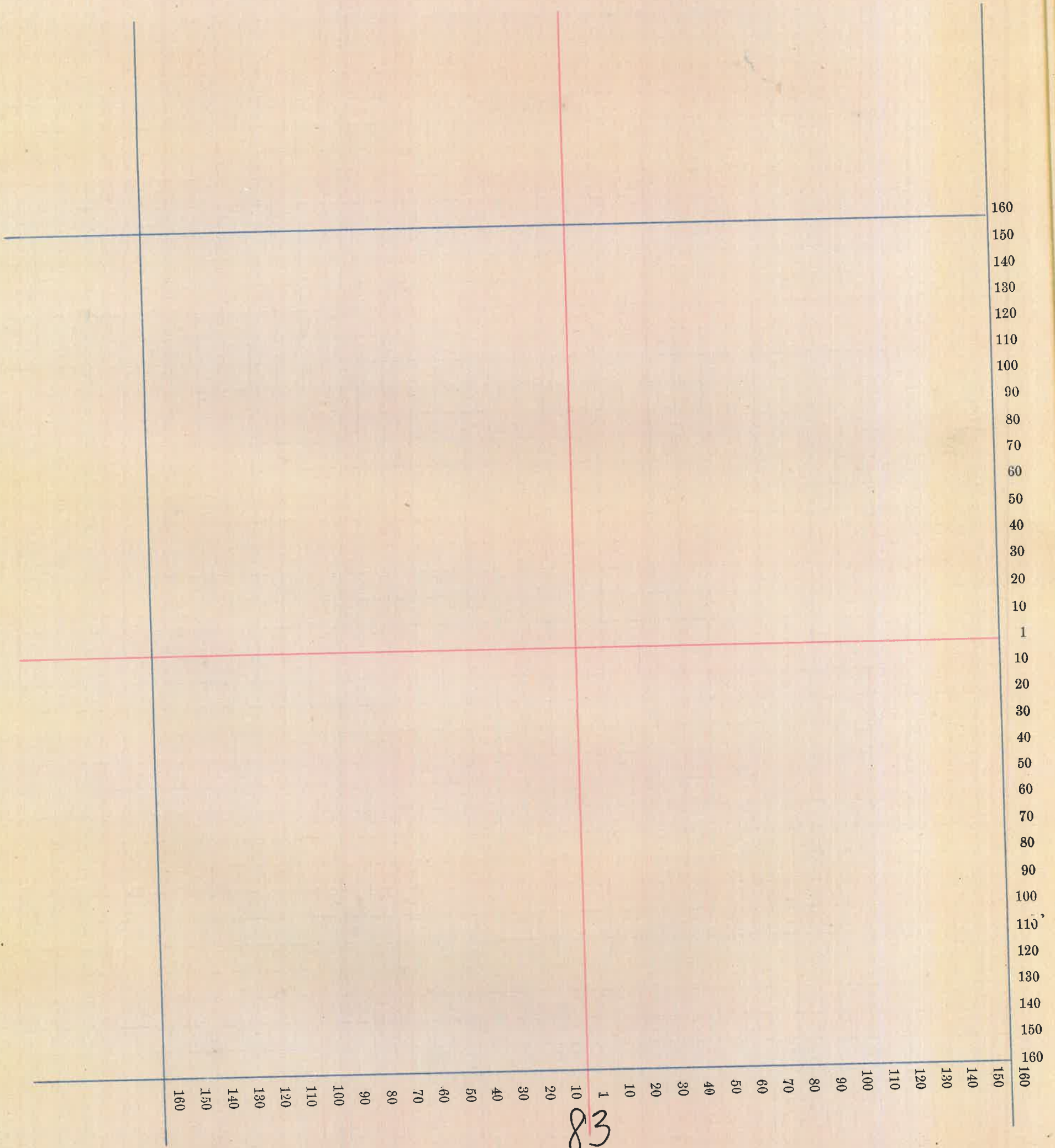


Section No. ....

Congressional Township No. ...., R. ....

SCALE:—Forty rods to an inch, or ten rods to a space, Congress Land, which is one mile square for a section.

Number of acres in this section, according to the UNITED STATES Survey, .....



County, Indiana, 1880.

Assessor's Plat-Book for \_\_\_\_\_ Township, No. \_\_\_\_\_,

NAMES OF OWNERS.	Number on Plat.	DESCRIPTION.	Section.	Township.	Range.	Acres.	Hundredths.	Value of Lands.	Value of Improve-ments.	Value of Lands and Improvements.




Section No. ....

Congressional Township No. ...., R. ....

SCALE:—Forty rods to an inch, or ten rods to a space, Congress Land, which is one mile square for a section.

Number of acres in this section, according to the UNITED STATES Survey, .....



85

County, Indiana, 1880.

Assessor's Plat-Book for Township, No.

NAMES OF OWNERS.	Number on Plat.	DESCRIPTION.	Section.	Township	Range.	Acres.	Hundredths.	Value of Lands.	Value of Improve-ments.	Value of Lands and Improvements.





County, Indiana, 1830.

Assessor's Plat-Book for Township, No.

NAMES OF OWNERS.	Number on Plat.	DESCRIPTION.	Section.	Township.	Range.	Acres.	Hundredths.	Value of Lands.	Value of Improve-ments.	Value of Lands and Improvements.




Section No. \_\_\_\_\_

Congressional Township No. \_\_\_\_\_, R. \_\_\_\_\_

86  
19  
20.15  
107.05  
3.86  
3.90

SCALE:—Forty rods to an inch, or ten rods to a space, Congress Land, which is one mile square for a section.  
Number of acres in this section, according to the UNITED STATES Survey, \_\_\_\_\_



89

County, Indiana, 1880.

Assessor's Plat-Book for \_\_\_\_\_ Township, No. \_\_\_\_\_

NAMES OF OWNERS.	Number on Plat.	DESCRIPTION.	Section.	Township.	Range.	Acres.	Hundredths.	Value of Lands.	Value of Improve-ments.	Value of Lands and Improvements.

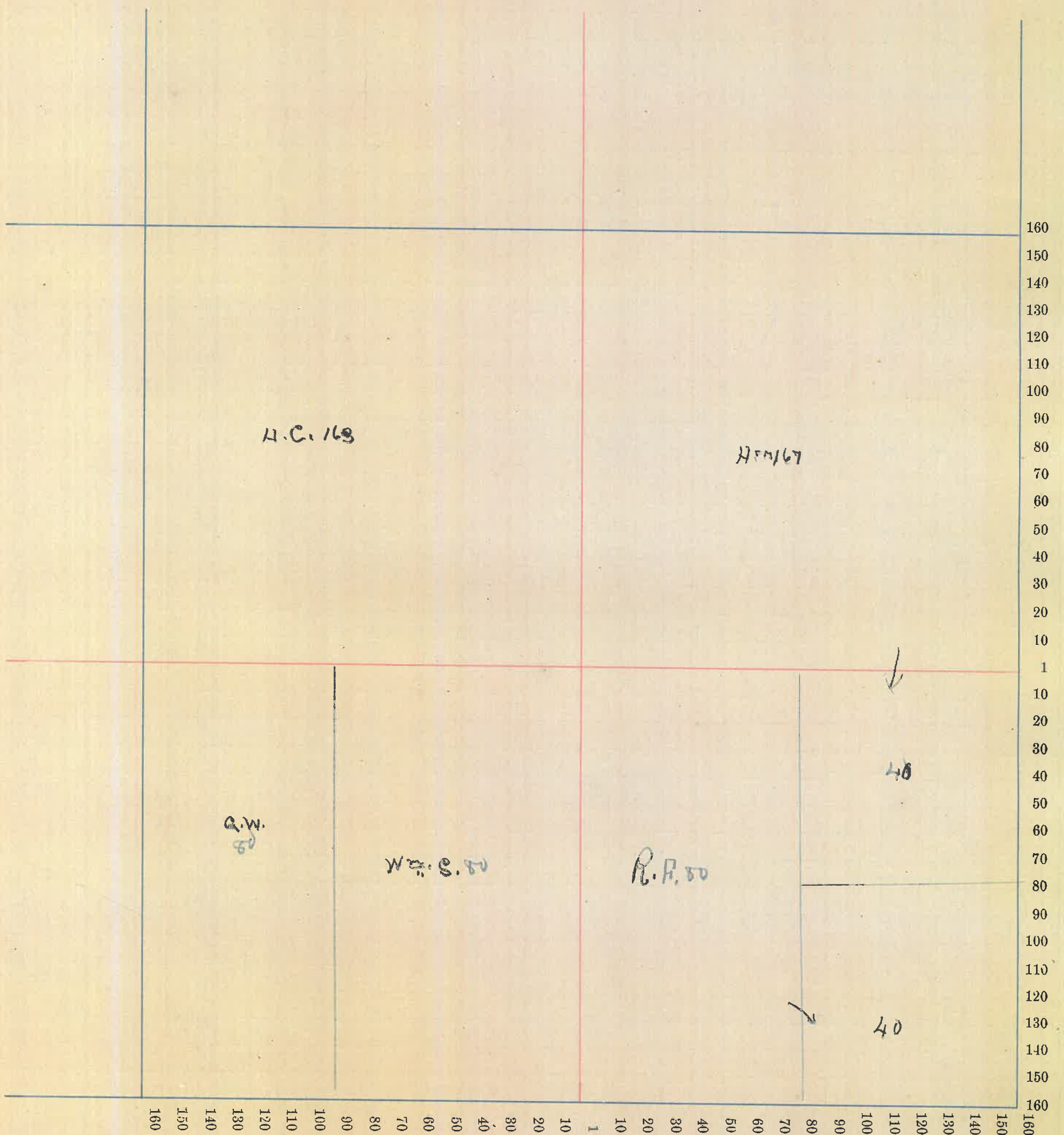


Section No. \_\_\_\_\_

Congressional Township No. \_\_\_\_\_, R. \_\_\_\_\_

SCALE:—Forty rods to an inch, or ten rods to a space, Congress Land, which is one mile square for a section.

Number of acres in this section, according to the UNITED STATES Survey, \_\_\_\_\_



County, Indiana, 1880.

Assessor's Plat-Book for Township, No. ,

NAMES OF OWNERS.	Number on Plat.	DESCRIPTION.	Section.	Township.	Range.	Acres.	Hundredths.	Value of Lands.	Value of Improve-ments.	Value of Lands and Improvements.




Section No. ....

Congressional Township No. ...., R. ....

SCALE:—Forty rods to an inch, or ten rods to a space, Congress Land, which is one mile square for a section.

Number of acres in this section, according to the UNITED STATES Survey, .....



County, Indiana, 1880.

Assessor's Plat-Book for Township, No. ,

NAMES OF OWNERS.	Number on Plat.	DESCRIPTION.	Section.	Township.	Range.	Acres.	Hundredths.	Value of Lands.	Value of Improve-ments.	Value of Lands and Improve-ments.




Section No. \_\_\_\_\_

Congressional Township No. \_\_\_\_\_, R. \_\_\_\_\_

6  
14 640  
1920  
640  
8320  
1780

SCALE:—Forty rods to an inch, or ten rods to a space, Congress Land, which is one mile square for a section.

Number of acres in this section, according to the UNITED STATES Survey, \_\_\_\_\_



95

County, Indiana, 1880.

Assessor's Plat-Book for Township, No.

NAMES OF OWNERS.	Number on Plat.	DESCRIPTION.	Section.	Township.	Range.	Acres.	Hundredths.	Value of Lands.	Value of Improve-ments.	Value of Lands and Improvements.



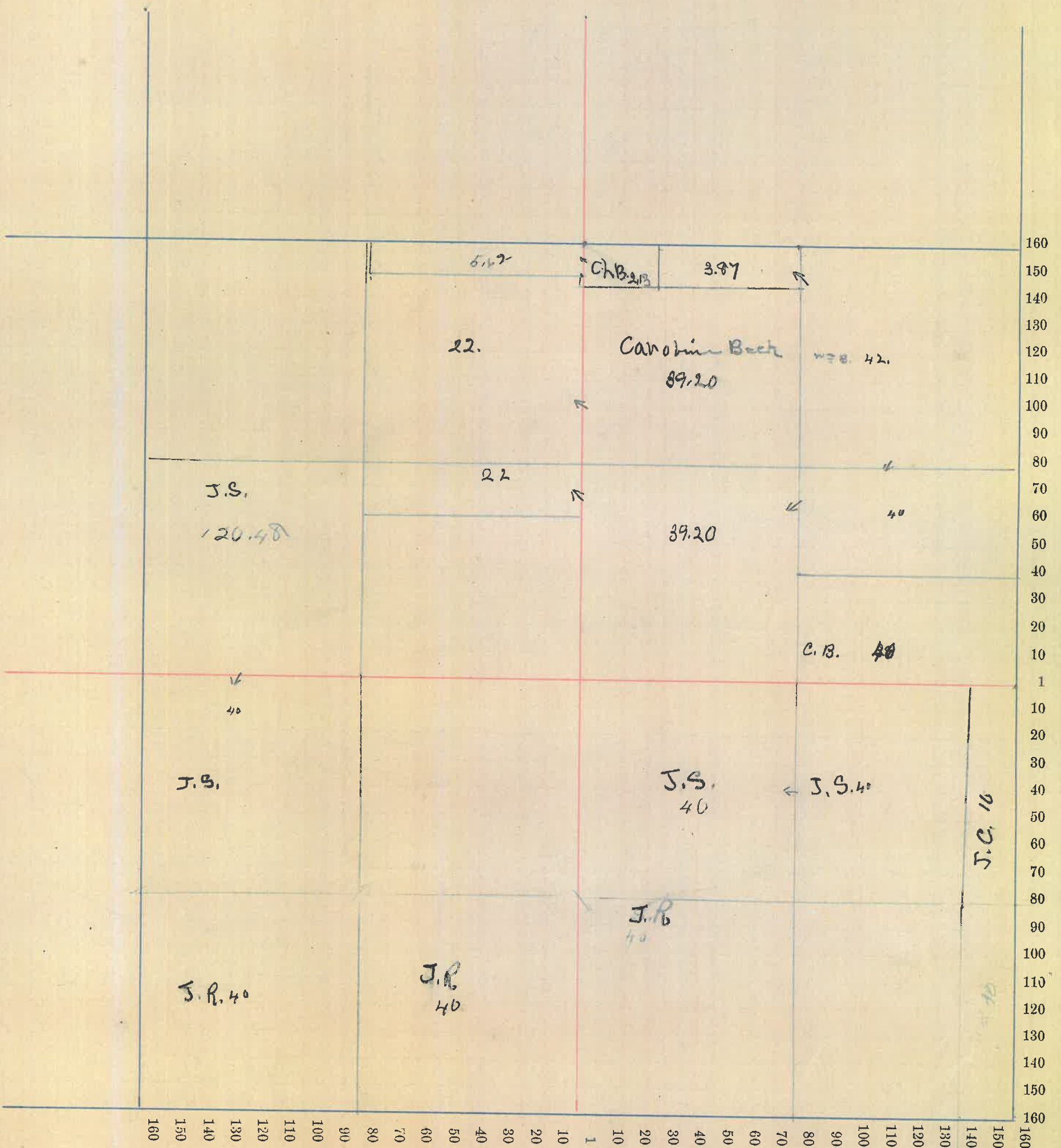
Section No. \_\_\_\_\_

2) 74  
37.

Congressional Township No. \_\_\_\_\_, R. \_\_\_\_\_

SCALE:—Forty rods to an inch, or ten rods to a space, Congress Land, which is one mile square for a section.

Number of acres in this section, according to the UNITED STATES Survey, \_\_\_\_\_



County, Indiana, 1880.

Assessor's Plat-Book for \_\_\_\_\_ Township, No. \_\_\_\_\_,

NAMES OF OWNERS.	Number on Plat.	DESCRIPTION.	Section.	Township.	Range.	Acres.	Hundredths.	Value of Lands.	Value of Improve-ments.	Value of Lands and Improvements.



Section No. \_\_\_\_\_

Congressional Township No. \_\_\_\_\_, R. \_\_\_\_\_

27  
32nd. 07  
13  
20

Wes


Your  
Jeast  
West

yy

West

West

SCALE:—Forty rods to an inch, or ten rods to a space, Congress Land, which is one mile square for a section.  
Number of acres in this section, according to the UNITED STATES Survey, \_\_\_\_\_



47 99

County, Indiana, 1880.

Assessor's Plat-Book for Township, No.

NAMES OF OWNERS.	Number on Plat.	DESCRIPTION.	Section.	Township.	Range.	Acres.	Hundredths.	Value of Lands.	Value of Improve-ments.	Value of Lands and Improvements.



