

CRAWFORDSVILLE DISTRICT PUB LIB



3 8721 82600 2211

ASSESSOR'S PLAT BOOK.

Township

County

1886

RL
912.77248
Ass
1886

Last Name	First Name	Pg #
A F Walker & Co		92
Allen	A & N	85, 86
Allen	Charles E	69, 70, 71, 72
Allen	Mary A	71, 72
Allen	Stephen	43, 44
Armstrong	Elmer & Sophia E	57, 58
Armstrong	Eunice	89, 90
Bank First National of Crawfordsville		9, 10
Bayless	Luna H	39, 40
Bayless	Mary	39, 40
Bennet	John	95, 96
Billbo	James W J	23
Boyd	Andrew J	33, 34
Boylard	Samuel	81, 82
Brush	Annie E	51, 52, 57, 58
Brush	David B	51, 52, 57, 58
Burch	John F	23, 24
Burford	James	19, 20
Burns	James	9, 10
Busenbark	Emmons	91, 92, 95, 96
Busenbark	James	91, 92
Campbell	James	111, 112
Canine	Corneilus	37, 38, 39, 40
Canine	Cornelius L	21, 22, 53, 54
Canine	J J	17, 18, 23, 24
Canine	James R	17, 18, 39, 40, 41, 42
Canine	John C	13, 14, 21, 22
Canine	Marion M	45, 46
Canine	Thomas J	13, 14
Canine	William R	43, 44, 45, 46
Canine & Deer		3, 4
Clark	Andrew J	19, 20
Clark	Ann A	23
Clark	Harriet A	5, 6, 7, 8
Clines	John	23, 24
Clove	Berryman	5, 6, 7, 8, 13, 14
Clove	Joel	7, 8, 9, 10
Clove	Simeon	13, 14, 15, 16
Clove	Solomon & Doren	19, 20
Clove	Thomas	13, 14
Clove	Uriel	7, 8, 9, 10
Coons	Theodore D	81, 82
Cowan	Aaron R	15, 16
Crist	Rollo	101, 102
Crooks	James O	31
Davis	Abigail	103, 104
Davis	Abigail	87, 88, 89, 90
Davis	Amanda	87, 88
Davis	Caleb	85, 86, 99, 100
Davis	Elcy J & Andrew	41, 42
Davis	Fannie F	85, 86
Davis	George S	81, 82, 93, 94, 99, 100, 101, 102, 103, 104
Davis	George S Jr	85, 86, 87, 88
Davis	James 1st	109, 110
Davis	James 2nd	31, 32
Davis	James 3rd	85, 86, 87, 88
Davis	James W	99, 100, 101, 102
Davis	Thomas	35, 36, 41, 42, 97, 98
Davis	Warren	41, 42
Davis	Wm Jack	109, 110
Deer	Charles H	43, 44
Deer	Joel G	3, 4, 7, 8
Deer	Joel T	45, 46
Demaree	John	19, 20, 27, 28
Dooley	Jerome B	25, 26
Dowden	Nathaniel	35, 36, 109, 110
Doyle	Elenor	77, 78
Doyle	Farmer	75
Doyle	Joseph A	67, 68, 69, 70, 75, 76
Doyle	M M	67, 68, 69, 70
Durham	George S	59, 60

Durham	James V	59, 60
Durham	Jesse Y	21, 22
Durham	John	19, 20
Durham	Samuel W & Harry	19, 20
Easley	Benjamin	95, 96
Easley	Daniel	97, 98
Easley	Joseph W	35, 36, 97, 98
Easley	Tilghman	98
Easley	Tilman	97
Eavens	Daniel	57, 58, 59, 60
Eavens	Hezekiah	63
Evans	Daniel	57, 58, 59, 60
Evans	Hezekiah	64
Evans	Jeremiah	69, 70
Fisher	James S	103, 104
Fisher	Samuel R	103, 104
Fletcher	Charles L	93, 94
Foster	Henry A	65, 66, 69, 70, 71, 72
Foster	James T	47, 48
Foust	Aaron	91, 92
Frame	William R	77, 78
Fullenwider	David	29, 30
Fullenwider	Elizabeth	29, 30
Fullenwider	Joseph N	49, 50, 51, 52, 81, 82
Galey	America	79, 80
Galey	Benj M	51, 52, 73, 74
Galey	David W	59, 60
Galey	Elizabeth J	89, 90
Galey	Samuel	61, 62
Galey	Thomas M	51, 52
Galey	William	71, 72
Garland	Benj & Perry	5, 6
Garland	Benj Sr	3, 4, 5, 6
Garland	Perry	7, 8
Gaughan	Anthony	91
Gault	John T	41, 42
Gilliland	James G	49, 50, 81, 82
Glenn	William T	11, 12
Gober	John L	3, 4
Goff	Amanda J	67, 68
Goff	Annie E	75, 76
Goff	Edward	67, 68
Goff	George A	65, 66, 67, 68
Goff	James & others	67, 68
Goff	John W	67, 68
Goff	Martha M	73, 74
Goff	Robert	67, 68, 73, 74, 81, 82
Goff	Thomas	69, 70
Gott	Preston S	67, 68
Gott	Samuel T & Malinda	81, 82
Gott	Thomas J	67, 68
Graham	Aaron A	57, 58, 71, 72, 73, 74
Graham	George F	57, 58
Green	D M	5, 6
Grimes	Benj N A	61, 62
Grimes	George E	63, 64
Grimes	Mrs Ed L	63, 64
Hall	Y P	95, 96
Ham	Cynthia E	7, 8, 9, 10
Hanna	A P & L B	23, 24, 33, 34
Hanna	John W	69, 70, 75, 76, 77, 78, 79, 80
Hanna	Tyre L	19, 20, 21, 22, 25, 26, 27, 28, 29, 30, 31, 32
Hedrick	H H	101, 102
Hicks	John	71, 72
Hicks	Samuel J	67, 68
Hicks	W H	75, 76
Hicks	William J	73, 74
Hicks	Wm A	75, 76
Holden	Charles A	5, 6
Holland	Joseph O	75, 76
Hughes	Lucinda A	75, 76
James	Peter	45, 46
Jarvis	C C	25, 26

Jarvis	Henry	31, 32
Jarvis	Mary	31, 32, 47, 48
Johnson	William	89, 90
Jones	George W	71, 72
Jones	John	71, 72
Jones	O M	75, 76
Jones	William	57, 58, 59, 60
Kelso	William R	25, 26
Kennedy	John E	75, 76
Kinkade	John	77, 78
Kirkendall	Ann	39, 40
Kirkendall	Jacob	39, 40
Kleiser	Joseph S	55, 56
Kritz	Henry	33, 34
Lamson	Sarah	47, 48
Landers	Charles	89
Landers	Chris	90
Lawrence	Martha A	99, 100
Layne	William A	87, 88
Lough	Henry H	29, 30
Mann	Thomas C	29, 30
McCann	Thomas	83, 84
McCormick	Andrew	47, 48, 49, 50
McCormick	M A	17, 18
McCormick	S W	17, 18, 47, 48
McClean	Adeline	31
McLeod	Oliver	81, 82
McMains	John	23
McMullen	Wm H	105, 106
McMurry	Margaret	25, 26
Miles	John	23
Miles	Polly	23, 24
Miles	Richard	107, 108
Miles	William J	35, 36, 99, 100
Milligan	Elizabeth	53, 54
Milligan	James R	55, 56
Milligan	James R & Mary F	33, 34
Milligan	Martha	33, 34
Milligan	Samuel J	33, 34
Milligan	Samuel J & William	23, 24, 33, 34, 53, 54, 57, 58
Milligan	Thomas E	33, 34
Mitchell	Alfred	11, 12, 17, 18, 39, 40, 45, 46, 47, 48
Mitchell	Benj F	39, 40
Mitchell	Lucinda	15, 16
Moore	Davis	53, 54
Moore	Elizabeth	53, 54
Moore	Freelove	33, 34
Moore	Minerva	53, 54
Moore	Samuel	51, 52, 53, 54, 55, 56
Moore	William W	31
Moore	James	3, 4, 7, 8, 9, 10
Mullikin	Preston C	109, 110
Murry	John W	73, 74
Nicholas	James M	65, 66
Nicholas	W H	65, 66
Oldshue	Jacob	29, 30
Oldshue	Robert N	29, 30
Patton	Thomas F	81, 82, 83, 84
Payton	John	9, 10, 39, 40
Penn	Joseph	73, 74, 89, 90, 105, 106
Penn	Margaret	101, 102
Pratt	James W	99, 100
Priebe	August	39, 40, 41, 42
Rail Road T H L		91
Reeves	Henry I	89, 90
Reeves	John W	75, 76, 89, 90
Reeves	Wm M	75, 76, 89, 90
Remly	John	91, 92
Remly	John M	93, 94
Reynolds	Ellis & L W	23, 24
Reynolds	Jesse	3, 4
Reynolds	Lewis W	23, 24
Reynolds	William	39, 40

Rice	James	37, 38
Rice	James M	23, 24
Rice	Jonathan S	107, 108
Rice	Simeon	67, 68
Rice	William	37, 38
Robertson	Thomas A	31
Ruffner	Catherine	100
Rush	A K	107, 108
Rush	Churchill C & John P	109, 110
Rusk	Baltis B	107, 108
Rusk	George W	41, 42
Rusk	William	29, 30
Scott	John M	67, 68
Scott	William H	65, 66
Sennet	James E	62
Sennet	W T	61
Shepherd	B S	31
Shepherd	Sarah J	23
Smith	Elias Jr	111, 112
Smith	Elias Sen	107, 108, 111, 112
Smith	Margaret	47, 48
Smith	P K	31, 32
Sprague	M E C	109
Sprauge	M E C	110
Stebbins	John W	31, 32
Stebbins	Samuel	31, 32
Stillwell	Jeremiah	35, 36
Stilwell	America	109, 110
Stilwell	Jeremiah	109, 110
Stone	William E	81, 82
Strader	Jacob L	63, 64
Straughan	K K	82
Straughn	John W	63, 64, 65, 66, 69, 70
Straughn	Kent K	81
Sullivan	M O	5, 6, 15, 16
Sullivan	M O & Elmira	15
Sutgar	Sabra A	23, 24
Swaim	Daniel M	57, 58
Swindler	William J	77, 78, 79, 80
Swisher	Samuel & Susan	23
Thorne	William H	39, 40
Todd	George W	83, 84
Todd	Isaac S	83, 84
Todd	James C	9, 10, 11, 12
Todd	John W	71, 72, 79, 80, 84, 85, 86
Todd	Mary E	83, 84
Todd	Ruth Ann	83, 84
Vanclave	Jonathan	81
Vancleave	Daniel B	105, 106
Vancleave	Edwin	93, 94
Vancleave	Elizabeth	9, 10
Vancleave	Isiah	92
Vancleave	Jesse	103, 104, 105, 106
Vancleave	John R	81
Vancleave	Jonathan	95, 96, 97, 98
Vancleave	Joseph A	103, 104, 105, 106
Vancleave	Simeon	92
Walker Armentrout & Co		106
Wasson	America J	101, 102
Wasson	Dorcas	75, 76
Wasson	Emily	75, 76
Wasson	Geo & Betty	99, 100
Wasson	James	79, 80, 81, 82
Wasson	William A	39, 40, 41, 42
Wasson	Wm Sen	101, 102
Watson	W W	96, 105, 106
Watson	William J	5, 6
Whittington	Geo W	37, 38
Whittington	James T	39, 40
Whittington	John T	35, 36, 41, 42
Whittington	Mattie E	37, 38
Whittington	Tyre G	37, 38, 107, 108, 109, 110
Whittington	William	35, 36, 37, 38, 39, 40

Whittington	William T	41, 42
Whittington	Wm H	107, 108, 109, 110
Wible	Adam	43, 44
Wilhite	C F	92
Wilkinson	Israel	51, 52, 59, 60, 73, 74
Wilkinson	John	43, 44
Willoughby	Franklin	39, 40, 45, 46
Wilson	Sarah	73, 74
Wineland	Fredrick	5, 6
Wright	Julia A	29, 30

Wm. B. Burford
MANUFACTURER
OF
BANK BOOKS
LITHOGRAPHIC
AND
TYPE PRINTER
Indianapolis, Ind.

We have on file
a sample leaf and
full description of this
BOOK
When you wish a
duplicate order by this
NUMBER.

Section No. _____


23

Congressional Township No. _____, R. _____

Brown

Scale—Forty rods to an inch, or ten rods to a space, Congress Land, which is one mile square for a section.

Number of acres in this section, according to the United States Survey, _____



County, Indiana, 188

Assessor's Plat-Book for _____ Township, No. _____

NAMES OF OWNERS.	Number on Plat.	DESCRIPTION.	Section.	Township.	Range.	Acres.	Hundredths.	Value of Lands.	Value of Improve-ments.	Value of Lands and Improve-ments.
Sanine James R		P ² S W ² N W ²	1	17	6	28	88	100		100
Daley Mrgret		P² N E ¹ / ₄ S W ¹ / ₄	1	17	6	40		200	225	225
do		P ⁴ S E ¹ / ₄ N W ¹ / ₄	"	"	"	3	98	20		20
do		N W ¹ / ₄ N E ¹ / ₄	"	"	"	40		230	40	270
Deer Joel G.		P ⁴ N W ¹ / ₄ S W ¹ / ₄	"	"	"	34		50		50
Moses James		S W ¹ / ₄ S W ¹ / ₄	"	"	"	40		40		40
Milligan Joseph		P ⁴ S E ¹ / ₄	"	"	"	27		100	50	150
Rayter John		L ² S E ¹ / ₄ S E ¹ / ₄	"	"	"	11	44	40		40
Rush Andrew R		W ¹ / ₂ N E ¹ / ₄	"	"	"	62	47	625		625
do		W ¹ / ₂ N W ¹ / ₄	"	"	"	62	47	530	100	630
do		S ² S E ¹ / ₄ N W ¹ / ₄	"	"	"	30		150		150
Reynolds N. B.		S W ¹ / ₄ S E ¹ / ₄	"	"	"	40		150		150
do		S E ¹ / ₄ S W ¹ / ₄	"	"	"	40		230	100	330
Rice James		P ² S E ¹ / ₄ S E ¹ / ₄	"	"	"	7	32	90		90
do		" N E ¹ / ₄ S E ¹ / ₄	"	"	"	8	88	100		100
do		" E ² N E ¹ / ₄	"	"	"	7	32	90		90
do		" S E ¹ / ₄	"	"	"	46	41	550	50	600
Rice William		P ² E ² N E ¹ / ₄	"	"	"	66	23	660		660
do		" N E ¹ / ₄ S E ¹ / ₄	"	"	"	15	65	150		150
Ramsey A F ^{2d} do		L ² W ¹ / ₂ S W ¹ / ₄	"	"	"	6		50		50

4100 265 4520


Section No. One

Congressional Township No. 17, R. 6

21 24
27 44
28 22
29 22
143 57

Scale—Forty rods to an inch, or ten rods to a space, Congress Land, which is one mile square for a section.

Number of acres in this section, according to the United States Survey,



Assessor's Plat-Book for _____ Township, No. _____


NAMES OF OWNERS.	Number on Plat.	DESCRIPTION.	Section.	Township.	Range.	Acres.	Hundredths.	Value of Lands.	Value of Improvements.	Value of Lands and Improvements.
Lamine + Deer		Nord $W\frac{1}{2}$ $S\frac{1}{4}$	2	17	6	24	50	300	3500	3800
Deer Joel G.		Pt $S\frac{1}{4}$	"	"	"	73		150		190
Moores James		Pt $S\frac{1}{4}$	"	"	"	60		450	100	550
Reynolds Jesse		Pt $S\frac{1}{4}$	"	"	"	2	50	325 ⁴⁰	225	265
								740	3825	4763
Garland Roy Sr		Lot 2 $S\frac{1}{4}$	3	17	6	80		800		800
Sobers John L		Lot 2 $W\frac{1}{2}$ $S\frac{1}{4}$	"	"	"	70		200		200
								900		900
								1840	3825	5663

Section No. 2 and 3

Congressional Township No. 17, R. 6

Scale—Forty rods to an inch, or ten rods to a space, Congress Land, which is one mile square for a section.

Number of acres in this section, according to the United States Survey,




Assessor's Plat-Book for _____ Township, No. _____,

NAMES OF OWNERS.	Number on Plat.	DESCRIPTION.	Section.	Township.	Range.	Acres.	Hundredths.	Value of Lands.	Value of Improvements.	Value of Lands and Improvements.
Garland Benj & Long		Pt W ² SE ¹ / ₄	10	17	6	63		1100		1100
Green D. M.		So ¹ / ₂ SE ¹ / ₄ NE ¹ / ₄	"	"	"	20		300		300
Garland Benj Sr		NW ¹ / ₄	"	"	"	160		3060	600	3660
Holden Charles N		Pt E ¹ / ₂ NE ¹ / ₄	"	"	"	60		600		600
do		" SW ¹ / ₄ NE ¹ / ₄	"	"	"	40		400		400
Sullivan M.O.		S ¹ / ₂ W ¹ / ₂ SW ¹ / ₄	"	"	"	40		880		880
Watson W.T.		Pt W ¹ / ₂ SE ¹ / ₄	"	"	"	20		300	150	450
Wineland Frederick		1/2 W ¹ / ₂ SW ¹ / ₄	"	"	"	40		880		880
Garland Benj Sr		E ¹ / ₂ SW ¹ / ₄	"	"	"	80		1600		1600
Grove Benjamin		Pt E ¹ / ₂ SE ¹ / ₄	"	"	"	99		1155	100	1255
Garland Benj Sr		NW ¹ / ₄ NE ¹ / ₄	"	"	"	40		300		300
Clark Harriet A		Pt E ¹ / ₂ SE ¹ / ₄	"	"	"	3		40		40

Section No. 10

Congressional Township No. 17, R. 6

Scale—Forty rods to an inch, or ten rods to a space, Congress Land, which is one mile square for a section.
Number of acres in this section, according to the United States Survey, _____




NAMES OF OWNERS.	Number on Plat.	DESCRIPTION.	Section.	Township.	Range.	Acres.	Hundredths.	Value of Lands.	Value of Improve-ments.	Value of Lands and Improve-ments.	
Clark Harriet A		W side S W ¹ / ₄ S W ¹ / ₄	11	17	8	5		75	100	175	
do		A E¹/₂ S E¹/₄	"	"	"	3		70		70	
Glore Ariel		E ¹ / ₂ S E ¹ / ₄	"	"	"	80		1450		1450	
Glore Joel		pt E ¹ / ₂ N E ¹ / ₄	"	"	"	27	50	300		300	
Deer Joel G.		W ¹ / ₂ S E ¹ / ₄	"	"	"	80		1200	600	1800	
do		E ¹ / ₂ S W ¹ / ₄	"	"	"	99	75	1300		1300	
do		N W ¹ / ₄ S W ¹ / ₄	"	"	"	40		350		350	
do		S W ¹ / ₄ N W ¹ / ₄	"	"	"	40		350		350	
do		N W ¹ / ₄ N E ¹ / ₄	"	"	"	40		150		150	
do		E ¹ / ₂ N ¹ / ₂ N E ¹ / ₄	"	"	"	40		400	300	700	
do		pt N W ¹ / ₄	"	"	"	80		150		150	
Garland Perry		pt N ¹ / ₂ S W ¹ / ₄	"	"	"	10		100		100	
do		" S W ¹ / ₄ S W ¹ / ₄	"	"	"	5		50		50	
Ham Cynthia C		pt E ¹ / ₂ N W ¹ / ₄	"	"	"	25		300	150	450	
Morris James		pt E ¹ / ₂ N E ¹ / ₄	"	"	"	25	50	200		200	
Glore Bergeman		E side S W ¹ / ₄ S W ¹ / ₄	"	"	"	34	75	580		580	
						7	618	50	6995	1150	8145

Section No. 11

Congressional Township No. 17, R. 6

Scale—Forty rods to an inch, or ten rods to a space, Congress Land, which is one mile square for a section.

Number of acres in this section, according to the United States Survey,



County, Indiana, 188

Assessor's Plat-Book for _____ Township, No. _____,


NAMES OF OWNERS.	Number on Plat.	DESCRIPTION.	Section.	Township.	Range.	Acres.	Hundredths.	Value of Lands.	Value of Improvements.	Value of Lands and Improvements.
Blore Ariel		W ² W ² S W ¹ / ₄	12	19	6	40		600		600
Blore Joel		A W ¹ / ₂ N W ¹ / ₄	"	"	"	27	58	240		240
Hann Cynthia E		" W ¹ / ₂ N W ¹ / ₂	"	"	"	25		200		200
Moore James		A W ¹ / ₂ N W ¹ / ₄	"	"	"	27	58	800	50	850
Payton John		" E ¹ / ₂ N E ¹ / ₄	"	"	"	80		680	100	780
Todd James B		W ¹ / ₂ S E ¹ / ₄	"	"	"	80		1260	350	1610
do		A E ¹ / ₂ N W ¹ / ₄	"	"	"	5		50		50
do		" E ¹ / ₂ S W ¹ / ₄	"	"	"	80		1450		1450
do		E ¹ / ₂ W ¹ / ₂ S W ¹ / ₄	"	"	"	40		900		900
Burns James		E ¹ / ₂ S E ¹ / ₄	"	"	"	80		1500	150	1650
Bank Christ National of Crawfordville		A W ¹ / ₂ N E ¹ / ₄	"	"	"	60		600		600
		" E ¹ / ₂ N W ¹ / ₄	"	"	"	60		600	50	650
Vanceave Elizabeth		A S W ¹ / ₄ N E ¹ / ₄	"	"	"	20		260	160	420
do		" E ¹ / ₂ N E ¹ / ₄	"	"	"	15		150		150
						640		18580	860	9450

Section No. 12

Congressional Township No. 17, R. 6

Scale—Forty rods to an inch, or ten rods to a space, Congress Land, which is one mile square for a section.

Number of acres in this section, according to the United States Survey, _____



County, Indiana, 188

Assessor's Plat-Book for _____ Township, No. _____,


NAMES OF OWNERS.	Number on Plat.	DESCRIPTION.	Section.	Township.	Range.	Acres.	Hundredths.	Value of Lands.	Value of Improve-ments.	Value of Lands and Improvements.
Glenns William T		SE 1/4	13	17	5	160		3840	360	4200
Mitchell Alfred		SW 1/4	"	"	"	160		3700	900	
do		W 1/2 NE 1/4	"	"	"	80		1600		
do		E 1/2 NE 1/4	"	"	"	80		1700		7900
Todd James C		NW 1/4	"	"	"	160		2900	300	3100
						640		13940	1460	15400

Section No. 13

Congressional Township No. 17, R. 6

Scale—Forty rods to an inch, or ten rods to a space, Congress Land, which is one mile square for a section.

Number of acres in this section, according to the United States Survey,



Assessor's Plat-Book for _____ Township, No. _____,


NAMES OF OWNERS.	Number on Plat.	DESCRIPTION.	Section.	Township.	Range.	Acres.	Hundredths.	Value of Lands.	Value of Improve-ments.	Value of Lands and Improvements.
Carine John, C.		S W 1/4	14	17	6	160		4000	150	4150
Clare Bergman do		E 1/2 E 1/2 N W 1/4 N W 1/2 N E 1/4	"	"	"	40 80		1000 1900		2900
Clare Simeon		W 1/2 W 1/2 N W 1/4	"	"	"	40		900		900
Clare Thomas do		W 1/2 E 1/2 N W 1/4 E 1/2 N 1/2 N W 1/4	"	"	"	40 40		950 950	50	1950
Carine Thomas		S E 1/4 S 1/2 N E 1/4	"	"	"	160 80		4160 2056	450	6660
						640		15910	650	16560

Section No. 14

Congressional Township No. 17, R. 6

Scale—Forty rods to an inch, or ten rods to a space, Congress Land, which is one mile square for a section.

Number of acres in this section, according to the United States Survey,



County, Indiana, 188

Assessor's Plat-Book for _____ Township, No. _____


NAMES OF OWNERS.	Number on Plat.	DESCRIPTION.	Section.	Township.	Range.	Acres.	Hundredths.	Value of Lands.	Value of Improve-ments.	Value of Lands and Improvements.
Glore Simeon do		NE 1/4	15	17	6	160		3550	900	
Mitchell Lucinda do		NW 1/4	"	"	"	160		3850		8300
Sullivan M.O.		W 1/2 SW 1/4	"	"	"	80		1650	300	
Sullivan M.O. and Elmira		E 1/2 SW 1/4	"	"	"	10		250		2200
Sullivan M.O.		SW 1/4	"	"	"	30		690		690
Sullivan M.O. and Elmira		E 1/2 SW 1/4	"	"	"	40		900	100	1000
Gowan Aaron R		SE 1/4	"	"	"	160		3600	600	4200
						15		640	1440	1900
										16390

Section No. 13

Congressional Township No. 19, R. 6

Scale—Forty rods to an inch, or ten rods to a space, Congress Land, which is one mile square for a section.

Number of acres in this section, according to the United States Survey,



County, Indiana, 188

Assessor's Plat-Book for _____ Township, No. _____


NAMES OF OWNERS.	Number on Plat.	DESCRIPTION.	Section.	Township.	Range.	Acres.	Hundredths.	Value of Lands.	Value of Improve-ments.	Value of Lands and Improvements.
Carvine James R. Do		S W 1/4 RA	24	17	6	160		4100	1000	
Carvine J J		S E 1/4	"	"	"	119		3000	1200	4200
Mitchell Alfred Do		Need RA E 1/2	"	"	"	3	76	100		
McBarnick M. A.		S E 1/4	"	"	"	30		800		900
McBarnick S W		N E 1/4	"	"	"	140		3900	350	4050
		N E 1/4	"	"	"	20		480		480
								628	76 1/100	2550 18550

Section No. 24

Congressional Township No. 17, R. 6

Scale—Forty rods to an inch, or ten rods to a space, Congress Land, which is one mile square for a section.

Number of acres in this section, according to the United States Survey,



County, Indiana, 188

Assessor's Plat-Book for _____ Township, No. _____,


NAMES OF OWNERS.	Number on Plat.	DESCRIPTION.	Section.	Township.	Range.	Acres.	Hundredths.	Value of Lands.	Value of Improvements.	Value of Lands and Improvements.
Burford James		S W 1/4	22	17	6	160		4250	500	4750
Clark Andrew J		W 1/2 S E 1/4	"	"	"	80		1900	400	2300
Clou Solomon & Doren		W 1/2 N W 1/4	"	"	"	80		2150	300	2450
Durham John	22	N E 1/4	"	"	"	147	67	3990	350	4340
Durham Samuel W and Harry	22	N E 1/4	"	"	"	12	33	310		310
Demaree John		E 1/2 N W 1/4	"	"	"	80		2000		2000
Hanna Tyne L		E 1/2 S E 1/4	"	"	"	80		1900	200	2100

Section No. 22

Congressional Township No. 17, R. 6

Scale—Forty rods to an inch, or ten rods to a space, Congress Land, which is one mile square for a section.

Number of acres in this section, according to the United States Survey, _____



Assessor's Plat-Book for _____ Township, No. _____


NAMES OF OWNERS.	Number on Plat.	DESCRIPTION.	Section.	Township.	Range.	Acres.	Hundredths.	Value of Lands.	Value of Improve-ments.	Value of Lands and Improvements.
Carline John C do do		W ¹ / ₂ NW ¹ / ₄	23	17	6	80		2080	350	
		Pt N ⁶ / ₁₄ N ⁶ / ₁₄	"	"	"	30		980		
		we didp E ¹ / ₂ NW ¹ / ₄	"	"	"	30		980		3990
Carline Cornelius do do do		W ¹ / ₂ N ⁶ / ₁₄	"	"	"	80		2050	800	
		Pt E ¹ / ₂ N ⁶ / ₁₄	"	"	"	50		1250		
		E ¹ / ₂ E ¹ / ₂ NW ¹ / ₄	"	"	"	49		1200		
		E ¹ / ₂ NW ¹ / ₄	"	"	"	1		30		5330
Braham Jesse J do		SE ¹ / ₄	"	"	"	160		4350	650	
		E ¹ / ₂ SW ¹ / ₄	"	"	"	80		2100		9100
Anna Tyne L		W ¹ / ₂ SW ¹ / ₄	"	"	"	80		1900		1900

Section No. 23

Congressional Township No. 17, R. 6

Scale—Forty rods to an inch, or ten rods to a space, Congress Land, which is one mile square for a section.

Number of acres in this section, according to the United States Survey, _____



County, Indiana, 188

Assessor's Plat-Book for _____

Township, No. _____

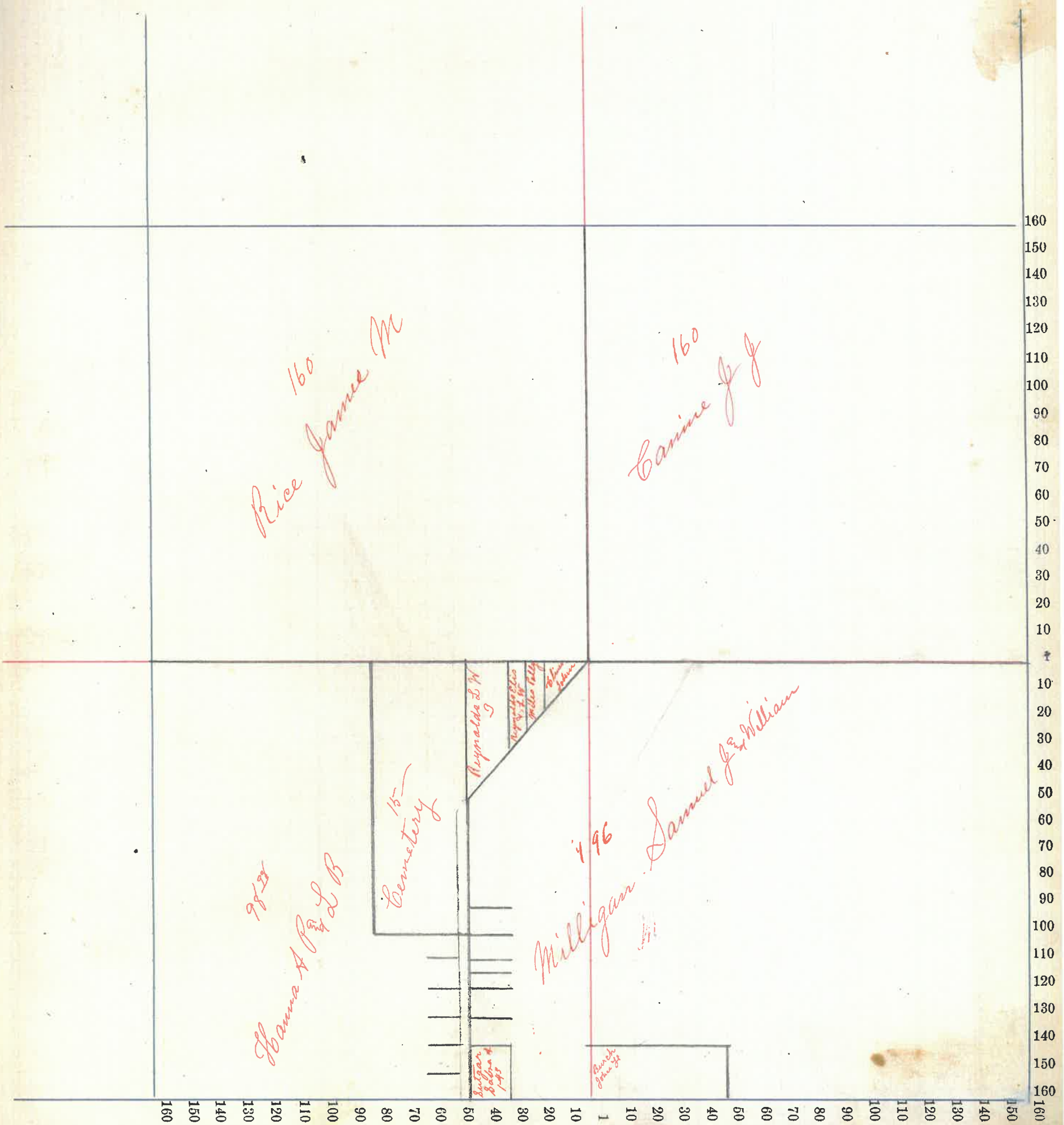
NAMES OF OWNERS.	Number on Plat.	DESCRIPTION.	Section.	Township.	Range.	Acres.	Hundredths.	Value of Lands.	Value of Improvements.	Value of Lands and Improvements.	
Rice James M		NW ¹ / ₄	25	17	6	160		4200	450	4650	
Carrine J. J.	Pt	NE ¹ / ₄	"	"	"	130					
do	"	NE ¹ / ₄	"	"	"	30		4200	100	4300	
Clark Ann A	Pt	E ¹ / ₂ SW ¹ / ₄	"	"	"		20	25	150	175	
Hanna A. and L. B.		W ¹ / ₂ SW ¹ / ₄	"	"	"	80		1900	300		
do		E ¹ / ₂ SW ¹ / ₄	"	"	"	18	98	475		2675	
Mumfins John	Pt	Secd E ¹ / ₂ SW ¹ / ₄	"	"	"		65	40	250	290	
Miles John	"	E ¹ / ₂ SW ¹ / ₄	"	"	"		20	40	200	240	
Miles Polly	"	E ¹ / ₂ SW ¹ / ₄	"	"	"		1	50	150	200	
Reynolds Ellis and L. W. Reynolds	"	E ¹ / ₂ SW ¹ / ₄	"	"	"		1	50	190	240	
Reynolds Lewis W	"	E ¹ / ₂ SW ¹ / ₄	"	"	"		3	25	75	150	225
Swisher Samuel and Susan	"	S ¹ / ₂ E ¹ / ₂ SW ¹ / ₄	"	"	"		30	30	110	140	
Shepherd Sarah J	"	" " " SW ¹ / ₄	"	"	"		49	35	270	305	
Stegar Sabra A	"	E ¹ / ₂ SW ¹ / ₄	"	"	"		1	23	50	400	
do	"	E ¹ / ₂ SW ¹ / ₄	"	"	"		20	20	150	620	
Stines John	"	E ¹ / ₂ SW ¹ / ₄	"	"	"		1	37	50	250	300
Billbo James W. J.	"	SW ¹ / ₄ NE ¹ / ₄	"	"	"		37	35	150	185	
Milligan Samuel J and William	Pt	SE ¹ / ₂	"	"	"	153	50	3850			
do	"	E ¹ / ₂ SW ¹ / ₄	"	"	"	42	50	1050		4900	
Burch John F.	Pt	SW ¹ / ₂ SE ¹ / ₄	"	"	"		50	25	25	50	

Section No. 25

Congressional Township No. 17, R. 6

Scale—Forty rods to an inch, or ten rods to a space, Congress Land, which is one mile square for a section.

Number of acres in this section, according to the United States Survey, _____



Assessor's Plat-Book for _____ Township, No. _____,


NAMES OF OWNERS.	Number on Plat.	DESCRIPTION.	Section.	Township.	Range.	Acres.	Hundredths.	Value of Lands.	Value of Improve-ments.	Value of Lands and Improve-ments.
Dobley Jerome B do		NE ¹ / ₄ SE ¹ / ₄	26	17	6	40		1000		
		E ¹ / ₂ NE ¹ / ₄	"	"	"	80		2000	400	3400
Hanna Tyne L		W ¹ / ₂ NW ¹ / ₄	"	"	"	80		1750		1750
Jarvis C. C.		SW ¹ / ₄	"	"	"	160		4000	300	4300
Kelso William R do		W ¹ / ₂ SE ¹ / ₄	"	"	"	80		2000	300	
		SE ¹ / ₄ SE ¹ / ₄	"	"	"	40		1000		3300
McMurry Margaret F do		E ¹ / ₂ NW ¹ / ₄	"	"	"	80		1900		
		W ¹ / ₂ NE ¹ / ₄	"	"	"	80		2000	400	4300

Section No. 26

Congressional Township No. 17, R. 6

Scale—Forty rods to an inch, or ten rods to a space, Congress Land, which is one mile square for a section.

Number of acres in this section, according to the United States Survey, _____



County, Indiana, 188

Assessor's Plat-Book for _____ Township, No. _____,


NAMES OF OWNERS.	Number on Plat.	DESCRIPTION.	Section.	Township.	Range.	Acres.	Hundredths.	Value of Lands.	Value of Improve-ments.	Value of Lands and Improve-ments.
Hanna Tyne L		E side SE 1/4	27	17	6	120		3000	1	
do		E 1/2 NE 1/4	"	"	"	58	50	1125	1	
do		SE 1/4	"	"	"	40		1000	300	1
do		W 1/2 NE 1/4	"	"	"	80		1900	1	
do		E 1/2 NE 1/4	"	"	"	21	50	535	1	
do		E 1/2 NW 1/4	"	"	"	80		1900	1	9360
Demaree John		S W 1/4	"	"	"	160		3500	800	
do		W 1/2 NW 1/4	"	"	"	80		1700	1	6000

Section No. 27

Congressional Township No. 17, R. 6

Scale—Forty rods to an inch, or ten rods to a space, Congress Land, which is one mile square for a section.

Number of acres in this section, according to the United States Survey,



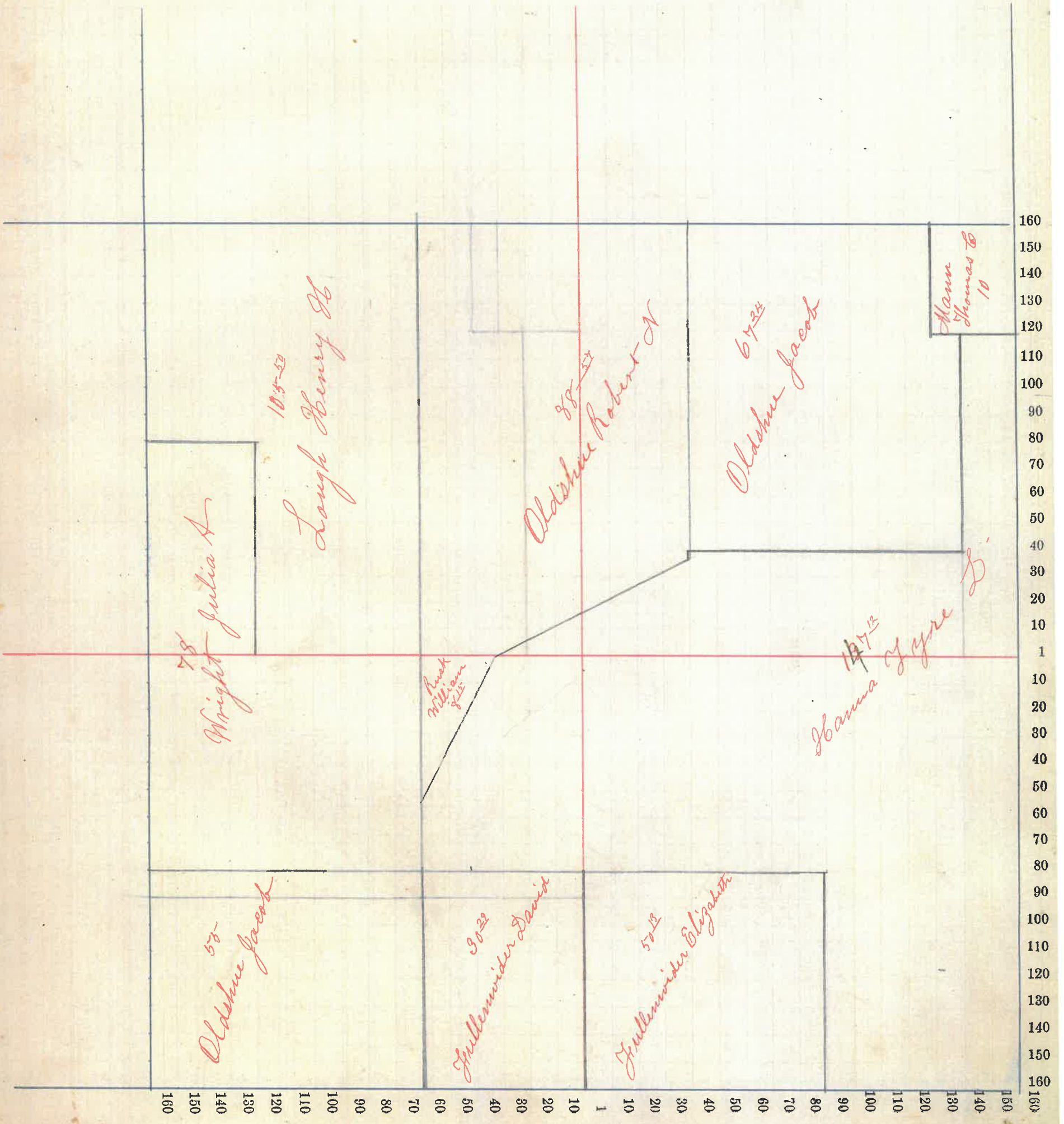
NAMES OF OWNERS.	Number on Plat.	DESCRIPTION.	Section.	Township.	Range.	Acres.	Hundredths.	Value of Lands.	Value of Improve-ments.	Value of Lands and Improvements.
Fullenwider Elizabeth		pt S W 1/4 S E 1/4	34	17	6	50	13	950		950
Fullenwider David		pt E 1/2 S W 1/4	"	"	"	30	29	560		560
Hanna Tyne L		pt E 1/2 N E 1/4	"	"	"	15	09	248		
do		" S E 1/4	"	"	"	169	87	1800		
do		" E 1/2 S W 1/4	"	"	"	9	06	150		
do		" W 1/2 N E 1/4	"	"	"	13	10	215		2413
Lough Henry H		pt E 1/2 N E 1/4	"	"	"	45	50	810	160	
do		" N W 1/4 N W 1/4	"	"	"	40		700		
do		E 1/2 S W 1/4 N W 1/4	"	"	"	20		350		2020
Oldshue Robert N		pt E 1/2 N E 1/4	"	"	"	18	33	360		
do		2/3 W 1/2 N E 1/4	"	"	"	45	58	1000		
do		2/3 E 1/2 N W 1/4	"	"	"	24	66	450		1810
Mann Thomas C		pt E 1/2 N E 1/4	"	"	"	10		220	250	470
Wright Julia A		pt E 1/2 S E 1/4	"	"	"	18		325		
do		" W 1/2 S W 1/4	"	"	"	40		800		
do		" E 1/2 W 1/2 W 1/2 N W 1/4	"	"	"	20		400		1525
Oldshue Jacob		S W 1/4 S W 1/4	"	"	"	40		950		
do		pt W 1/2 E 1/2 N W 1/4	"	"	"	9	18	100		
do		" E 1/2 S W 1/4	"	"	"	15		250		
do		" W 1/2 N E 1/4	"	"	"	22	99	400		
do		" E 1/2 N W 1/4	"	"	"	12	33	220		
do		" E 1/2 N E 1/4	"	"	"	22	94	330		2050
Ruak William		pt E 1/2 S W 1/4	"	"	"	8	15	150	50	200

Section No. 34

Congressional Township No. 17, R. 6

Scale—Forty rods to an inch, or ten rods to a space, Congress Land, which is one mile square for a section.

Number of acres in this section, according to the United States Survey,




NAMES OF OWNERS.	Number on Plat.	DESCRIPTION.	Section.	Township.	Range.	Acres.	Hundredths.	Value of Lands.	Value of Improve-ments.	Value of Lands and Improve-ments.
Crooks James O		R E 1/2 N 6 1/4	35	19	6	80	30	150	180	
Davis James 2 ^d		R S 6 1/4	"	"	"	15	350	250	600	
Hanna Tyre L		R W 1/2 N 9 1/4	"	"	"	79	95	2000	-	
do		" N 6 1/4	"	"	"	119	19	2500	150	
do		" E 1/2 N 9 1/4	"	"	"	79	50	1900	-	
do		Send E 1/2 S 9 1/4	"	"	"	18	98	450	7000	
Jarris Mary		N 6 cor S 6 1/4	"	"	"	3	50	100	200	300
Jarris Henry		R S 6 1/4	"	"	"	141	50	3225	-	-
do		Send E 1/2 S 9 1/4	"	"	"	61	1525	600	5350	
McLean Adeline		R N 6 1/4	"	"	"	62	30	160	190	
Moore William W		R N 6 1/4	"	"	"	62	30	200	230	
Robertson Thomas A		R N 6 1/4	"	"	"	1	25	40	190	230
Stebbins Samuel		R W 1/2 S 9 1/4	"	"	"	32	520	180	700	
Stebbins John W		R W 1/2 S 9 1/4	"	"	"	48	850	-	850	
Smith P. R.		R N 6 1/4	"	"	"	37	50	740	30	790
Shepherd R. S.		R E 1/2 S 6 1/4	"	"	"	50	25	100	125	

Section No. 35

Congressional Township No. 17, R. 6

Scale—Forty rods to an inch, or ten rods to a space, Congress Land, which is one mile square for a section.

Number of acres in this section, according to the United States Survey, _____



Assessor's Plat-Book for _____ Township, No. _____

NAMES OF OWNERS.	Number on Plat.	DESCRIPTION.	Section.	Township.	Range.	Acres.	Hundredths.	Value of Lands.	Value of Improve-ments.	Value of Lands and Improvements.
Boyd Andrew	3/4	W 1/2 S W 1/4	36	17	6	60		1400		1400
Moore Thelove	1/5	W 1/2 S W 1/4	"	"	"	20		500		500
Hanno A. and L. B.	1/2	N W 1/4 N W 1/4	"	"	"	34	68	500		500
Kritz Henry		E 1/2 S W 1/4	"	"	"	80		2000	500	2500
Milligan Thomas E	1/2	E 1/2 S E 1/4	"	"	"	40		900		
do	1/2	W 1/2 S E 1/4	"	"	"	10		300	500	1700
Milligan Martha	1/2	W 1/2 S E 1/4	"	"	"	90		1750		1750
Milligan James R and Mary F	1/2	E 1/2 S E 1/4	"	"	"	40		1000	300	1300
Milligan Samuel J	1/2	E 1/2 N E 1/4	"	"	"	50		1250		1250
Milligan Samuel J and William	1/2	E 1/2 N E 1/4	"	"	"	11	25	275		275

Assessor's Plat-Book for _____ Township, No. _____,


NAMES OF OWNERS.	Number on Plat.	DESCRIPTION.	Section.	Township.	Range.	Acres.	Hundredths.	Value of Lands.	Value of Improve-ments.	Value of Lands and Improvements.
Dowden Nathaniel		Wfr NW ¹ / ₄	5	17	5	66	34	900	200.	1100
Easby Joseph W		PA Efr NE ¹ / ₄	"	"	"	33	28	280 495		350 495
Miles William J do do		PA Wfra NE ¹ / ₄ Wfr NE ¹ / ₄ NW ¹ / ₄ PA E ¹ / ₂ NW ¹ / ₄	"	"	"	66	44	20		2430
Whittington William		W ¹ / ₂ SW ¹ / ₄	"	"	"	80				1450
Whittington John D		S ¹ / ₂ SE ¹ / ₄ SW ¹ / ₄	"	"	"	20				450
Davis Thomas do		SE ¹ / ₄ PA E ¹ / ₂ SW ¹ / ₄	"	"	"	160		60	56	3000
Stillwell Jeremiah		NE ¹ / ₄ NE ¹ / ₄	"	"	"	33	23	495		495

Section No. 5

Congressional Township No. 17, R. 5

56
99
29
280
84
192
54

Scale—Forty rods to an inch, or ten rods to a space, Congress Land, which is one mile square for a section.
Number of acres in this section, according to the United States Survey,.....



Assessor's Plat-Book for _____ Township, No. _____,


NAMES OF OWNERS.	Number on Plat.	DESCRIPTION.	Section.	Township.	Range.	Acres.	Hundredths.	Value of Lands.	Value of Improve-ments.	Value of Lands and Improvements.
Rice James		Plt W/2 N ^W / ₄	5	17	5	14	10	150		
do		" N ^W / ₄ S ^W / ₄	"	"	"	8	86	100		
do		" E ¹ / ₂ S ^W / ₄	"	"	"	17	52	175		
do		" E ¹ / ₂ N ^W / ₄	"	"	"	7	04	95		500
do		" Plt S ^E / ₄	"	"	"	46	41	550	50	600
Rice William		Plt W ¹ / ₂ N ^W / ₄	"	"	"	65	50	1000		
do		" S ^E / ₄ N ^W / ₄	"	"	"	33		500		
do		" N ¹ / ₂ S ^W / ₄	"	"	"	28	93	420	250	2170
Whittington William		E ¹ / ₂ S ^E / ₄	"	"	"	80		1450	150	
do		Plt W ¹ / ₂ S ^E / ₄	"	"	"	74		1100		2900
Whittington George G		Plt N ^E / ₄	"	"	"	131	97	2000	350	2350
Whittington Geo W		Plt E ¹ / ₂ N ^E / ₄	"	"	"	31	83	375	50	425
Whittington Mattie C		E ¹ / ₂ W ¹ / ₂ S ^E / ₄	"	"	"	6		75		75
Carine Corneilus		Plt S ^W / ₄ S ^W / ₄	"	"	"	39	43	800		800

Section No. 6

Congressional Township No. 17, R. 5

Scale—Forty rods to an inch, or ten rods to a space, Congress Land, which is one mile square for a section.

Number of acres in this section, according to the United States Survey,



County, Indiana, 188

Assessor's Plat-Book for

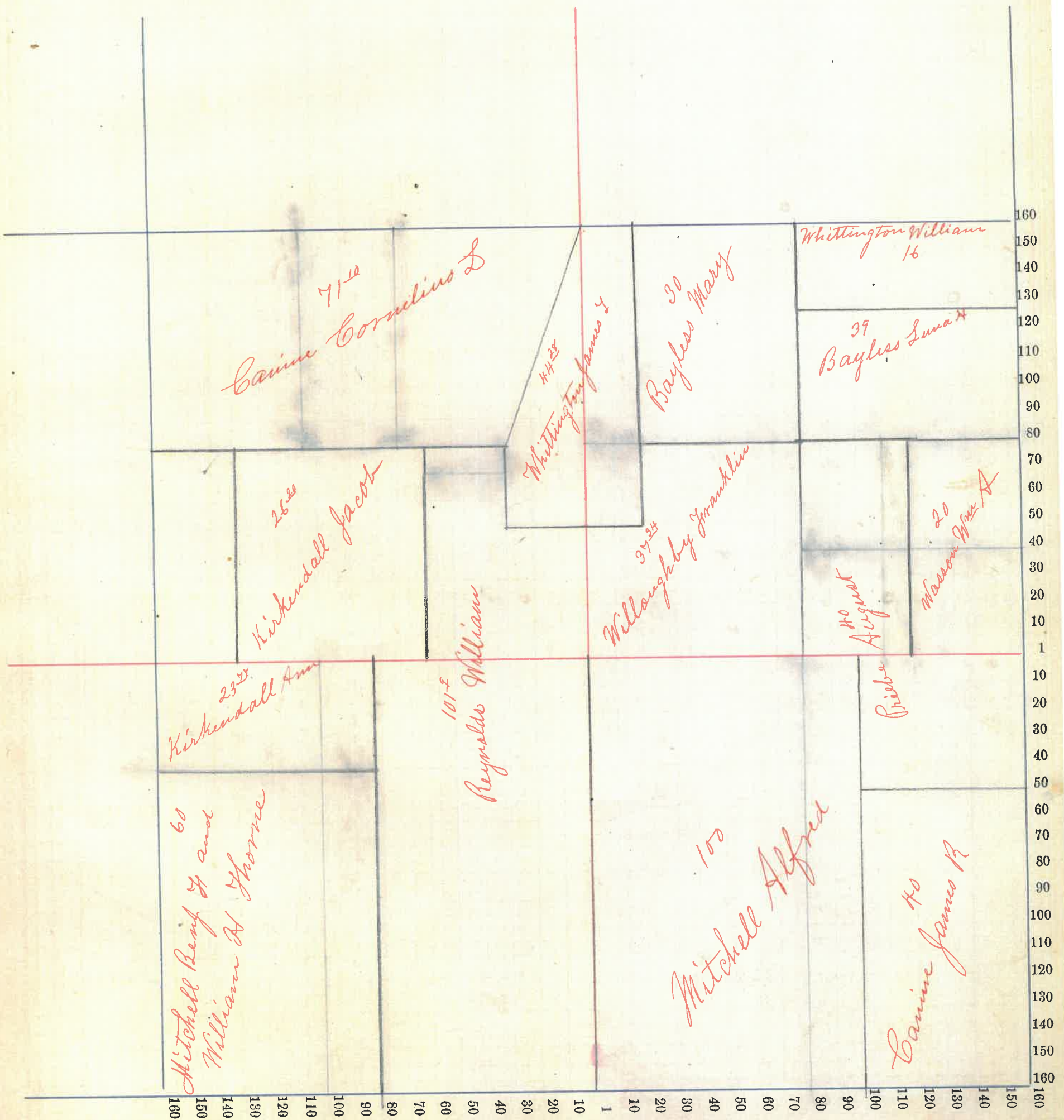
Township, No. _____,

NAMES OF OWNERS.	Number on Plat.	DESCRIPTION.	Section.	Township.	Range.	Acres.	Hundredths.	Value of Lands.	Value of Improvements.	Value of Lands and Improvements.
Bayless Mary		Pt N ⁶ / ₄ N ⁶ / ₄	7	19	5	30		300		300
Bayless Luna H		" S ⁶ / ₄ N ⁶ / ₄	"	"	"	39		300		300
Canine Isaac		Pt N ⁶ / ₄ N ⁶ / ₄	"	"	"	21	40	168		
Do		" N ⁶ / ₄ N ⁶ / ₄	"	"	"	5	93	50		218
Canine James R		Pt E ¹ / ₂ S ⁶ / ₄	"	"	"	40	18	500		500
Kirkendall Jacob		Pt S ⁶ / ₄ N ⁶ / ₄	"	"	"	26	20	250	100	350
Kirkendall Ann		" S ⁶ / ₄ N ⁶ / ₄	"	"	"	3	77	30		30
Mitchell Alfred		W ¹ / ₂ S ⁶ / ₄	"	"	"	80		1200		
Do		Pt E ¹ / ₂ S ⁶ / ₄	"	"	"	20		300		1500
Mitchell Ben & Thorne		Pt W ¹ / ₂ S ⁶ / ₄	"	"	"	60		1150		1150
Rayton John		Pt S ⁶ / ₄ N ⁶ / ₄	"	"	"	13	80	130		130
Rube August		✓ Pt E ¹ / ₂ S ⁶ / ₄	"	"	"	20		150	30	
Do		✓ W ¹ / ₂ N ⁶ / ₄ N ⁶ / ₄	"	"	"	20		150		330
Reynolds William		Pt E ¹ / ₂ N ⁶ / ₄	"	"	"	23	67	220		
Do		" E ¹ / ₂ S ⁶ / ₄	"	"	"	78	02	1450	225	1895
Thorne William A		" S ⁶ / ₄	"	"	"	20		400		400
Whittington William		Pt N ⁶ / ₄ S ⁶ / ₄	"	"	"	6		50		
Do		" N ⁶ / ₄ N ⁶ / ₄	"	"	"	10		60		110
Wadson William A		E ¹ / ₂ S ⁶ N ⁶ / ₄	"	"	"	20		210		210
Willoughby Franklin		Pt E ¹ / ₂ N ⁶ / ₄	"	"	"	17	94	150		
Do		" S ⁶ / ₄ N ⁶ / ₄	"	"	"	20		190		340
Whittington Jas D		Pt N ⁶ / ₄	"	"	"	36	28	350		
Do		" N ⁶ / ₄	"	"	"	8		40		390

Section No. 7

Congressional Township No. 17, R. 5

Scale—Forty rods to an inch, or ten rods to a space, Congress Land, which is one mile square for a section.
Number of acres in this section, according to the United States Survey, _____




NAMES OF OWNERS.	Number on Plat.	DESCRIPTION.	Section.	Township.	Range.	Acres.	Hundredths.	Value of Lands.	Value of Improve-ments.	Value of Lands and Improvements.
Carline James R do		PT SE 1/4	8	17	5	134	20	2000		
" do		SE 1/4	"	"	"	36	66	500		3500
Davis Warren		W 1/2 NE 1/4	"	"	"	80		1500		1500
Davis Ely J and Andrew		PT W 1/2 NW 1/4	"	"	"	33		320	100	420
Davis Thomas do		E 1/2 NE 1/4	"	"	"	80		1400	100	
		PT " SE 1/4	"	"	"	6		40		1540
Rebbe August		W 1/2 NW 1/4 SW 1/4	"	"	"	6		50		50
Rusk George W		PT E 1/2 SE 1/4	"	"	"	94		900	100	1000
Wasson William A do		PT W 1/2 NW 1/4	"	"	"	3		25		
		" E 1/2 W 1/2 NW 1/4	"	"	"	24		295		300
Whittington John T		E 1/2 NW 1/4	"	"	"	80		1500		1500
Whittington William T		PT W 1/2 NW 1/4	"	"	"	21		360		300
Gault John T		S 1/2 W 1/2 SE 1/4	"	"	"	40		650	100	750
Rebbe August		NE 1/4 NW 1/4 SW 1/4	"	"	"	5				

Section No. 8

Congressional Township No. 17, R. 5

Scale—Forty rods to an inch, or ten rods to a space, Congress Land, which is one mile square for a section.

Number of acres in this section, according to the United States Survey,




NAMES OF OWNERS.	Number on Plat.	DESCRIPTION.	Section.	Township.	Range.	Acres.	Hundredths.	Value of Lands.	Value of Improvements.	Value of Lands and Improvements.
Allen Stephen 458 58		S W 1/4 N 6 1/4 S E 1/4 N 7 1/4 E 1/2 N 6 1/4	18 " "	17 " "	5 " "	40 40 80		800 800 1500	200	3300
Barnes William R		S W 1/4	"	"	"	160		3000	200	3200
Wible Adam 40		N W 1/4 N 6 1/4 N E 1/4 N 7 1/4	"	"	"	40 40		650 650	140 140	1580
Wilkinson John		S E 1/4	"	"	"	160		2200		2200
Deer Charles A		W 1/2 N 7 1/4	"	"	"	80		1400	150	1550

Section No. 17

Congressional Township No. 17, R. 5

Scale—Forty rods to an inch, or ten rods to a space, Congress Land, which is one mile square for a section.
Number of acres in this section, according to the United States Survey, _____




Assessor's Plat-Book for _____ Township, No. _____,

NAMES OF OWNERS.	Number on Plat.	DESCRIPTION.	Section.	Township.	Range.	Acres.	Hundredths.	Value of Lands.	Value of Improvements.	Value of Lands and Improvements.
Willoughby Franklin do		R 6 1/2 SW 1/4	18	19	5	20		450		
Mitchell Alfred.		NW 1/2 SE 1/4	"	"	"	80		1800	150	2400
James Peter		R 6 1/2 NE 1/4	"	"	"	77	75	1400	300	1700
Dev. Joel J do		R SW 1/4	"	"	"	117	08	2700	200	
Carine William R		E 1/2 SE 1/4	"	"	"	80		1200	500	2300
Carine Marion M. do		R 6 1/2 NE 1/4	"	"	"	78	75	1500		
		E 1/2 NE 1/4	"	"	"	79	50	1550	700	3950

Section No. 18

Congressional Township No. 17, R. 5

Scale—Forty rods to an inch, or ten rods to a space, Congress Land, which is one mile square for a section.
Number of acres in this section, according to the United States Survey, _____



County, Indiana, 188

Assessor's Plat-Book for _____ Township, No. _____,


NAMES OF OWNERS.	Number on Plat.	DESCRIPTION.	Section.	Township.	Range.	Acres.	Hundredths.	Value of Lands.	Value of Improve-ments.	Value of Lands and Improvements.
Foster James T		E ¹ / ₂ N ¹ / ₄	19	17	5	80		1900	200	1900
McCormick S W		W ¹ / ₂ N ¹ / ₄	"	"	"	80		1900		1900
Mitchell Alfred		W ¹ / ₂ S ¹ / ₄	"	"	"	80		1950	300	2050
McCormick Andrew do		N ¹ / ₂ E ¹ / ₄ E ¹ / ₂ S ¹ / ₄	"	"	"	160 80		2700 2000	100 300	6100
Smith Margaret		W ¹ / ₂ S ¹ / ₄	"	"	"	80		1900		1900
Jarvis Mary		S ¹ / ₂ E ¹ / ₂ S ¹ / ₄	"	"	"	40		900	50	950
Lansow Sarah		N ¹ / ₂ E ¹ / ₂ S ¹ / ₄	"	"	"	40		900	75	975

Section No. 19

Congressional Township No. 17, R. 3

Scale—Forty rods to an inch, or ten rods to a space, Congress Land, which is one mile square for a section.

Number of acres in this section, according to the United States Survey, _____



Assessor's Plat-Book for _____ Township, No. _____,

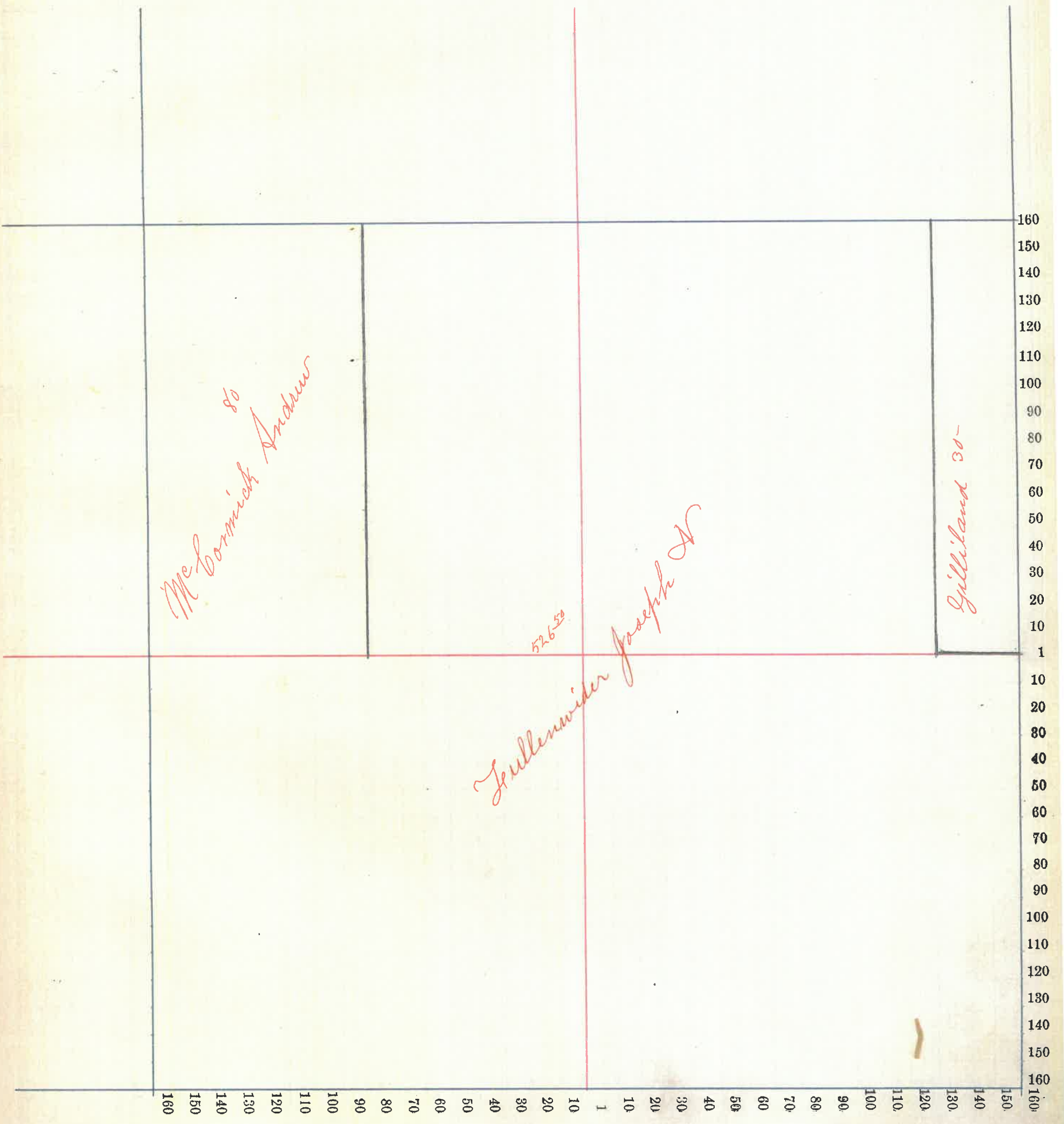
NAMES OF OWNERS.	Number on Plat.	DESCRIPTION.	Section.	Township.	Range.	Acres.	Hundredths.	Value of Lands.	Value of Improve-ments.	Value of Lands and Improvements.
Gilliland James S		E side NE 1/4	20	17	5	30		750		750
McCormick Andrew		W 1/2 NW 1/4	"	"	"	80		1850	100	1750
Thullen Wm Jas N		W side NE 1/4	"	"	"	130		3200	1000	
do		E 1/2 NE 1/4	"	"	"	80		2000	100	
do		E 1/2 W 1/2 SE 1/4	"	"	"	40		900		
do		E 1/2 SE 1/4	"	"	"	80		1960	240	
do		E 1/2 SW 1/4	"	"	"	158		3200	1000	
do		W side SE 1/4	"	"	"	38	50	900		13300

Section No. 20

Congressional Township No. 17, R. 3

Scale—Forty rods to an inch, or ten rods to a space, Congress Land, which is one mile square for a section.

Number of acres in this section, according to the United States Survey,



Assessor's Plat-Book for _____ Township, No. _____,

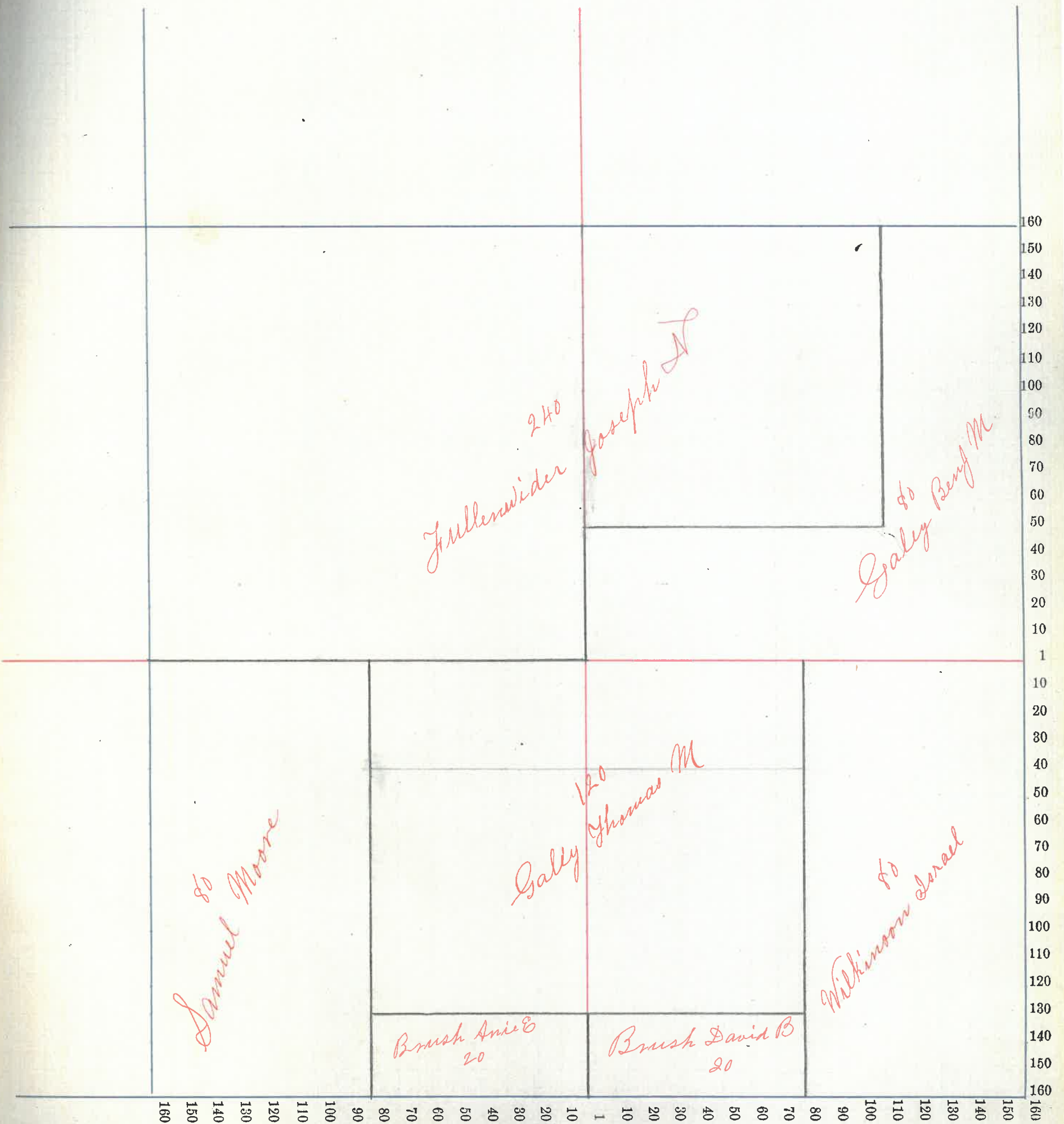
NAMES OF OWNERS.	Number on Plat.	DESCRIPTION.	Section.	Township.	Range.	Acres.	Hundredths.	Value of Lands.	Value of Improve-ments.	Value of Lands and Improvements.
Bush David B		Pt E 1/2 S W 1/4	29	17	5	20		500		500
Bush Annie B		Pt W 1/2 S E 1/4	"	"	"	20		440		440
Fullenwider Jas N		Sec 20 N E 1/4	"	"	"	80		1900		
do		N W 1/4	"	"	"	160		3900	500	6300
Galey Benj M		E 1/2 E 1/2 N E 1/4	"	"	"	40		1000		
do		N 1/2 N E 1/4	"	"	"	40		1000		2000
Galey Thomas M		Pt W 1/2 S E 1/4	"	"	"	60		1500		
do		" E 1/2 S W 1/4	"	"	"	60		1500	250	2250
Moore Samuel		W 1/2 S W 1/4	"	"	"	80		2000		2000
Wilkinson Israel		E 1/2 S E 1/4				80		2000		2000

Section No. 29

Congressional Township No. 17, R. 5

Scale--Forty rods to an inch, or ten rods to a space, Congress Land, which is one mile square for a section.

Number of acres in this section, according to the United States Survey,



Assessor's Plat-Book for _____ Township, No. _____,

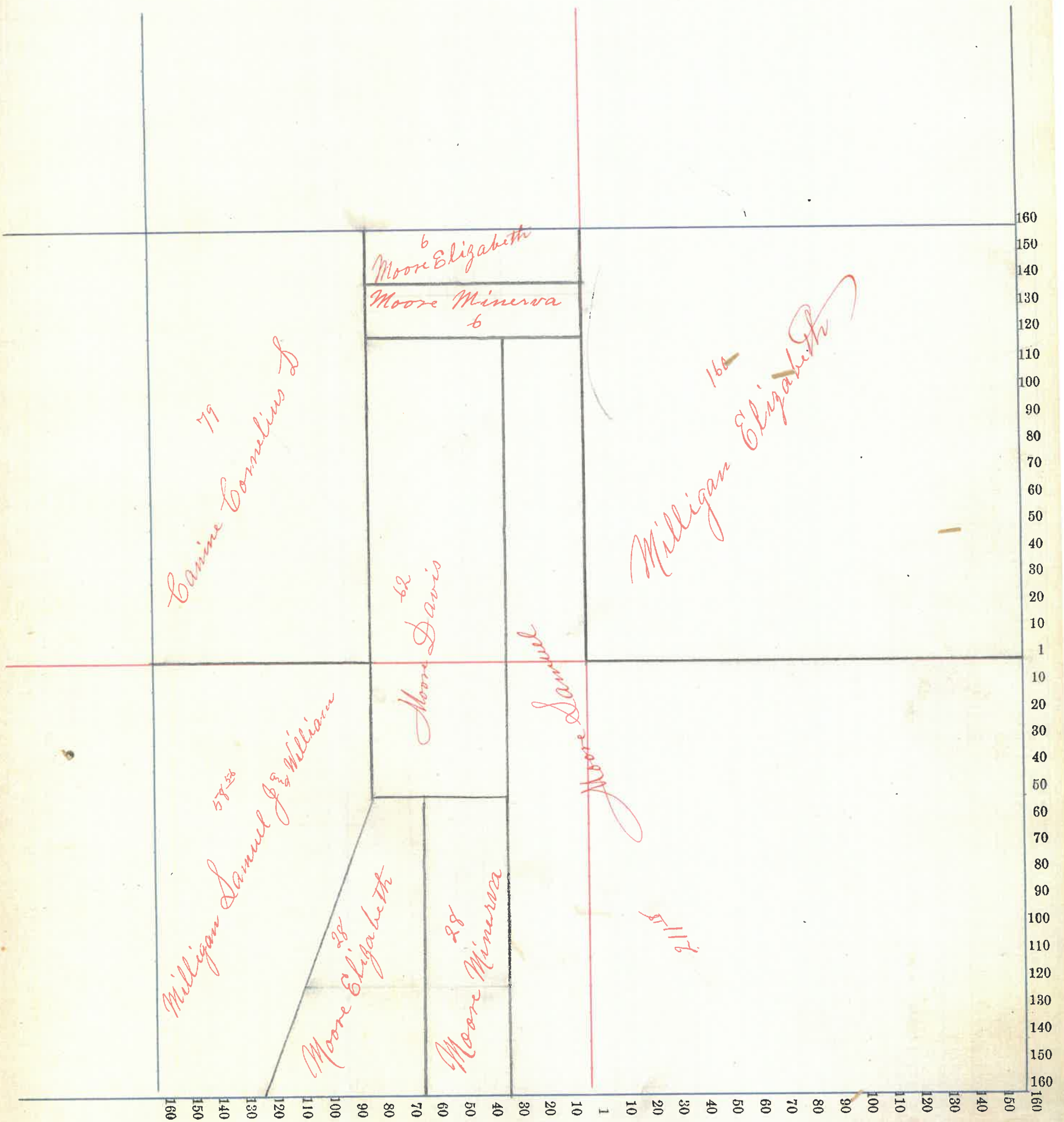
NAMES OF OWNERS.	Number on Plat.	DESCRIPTION.	Section.	Township.	Range.	Acres.	Hundredths.	Value of Lands.	Value of Improve-ments.	Value of Lands and Improve-ments.
Carvine Cornelius		Pt W ¹ / ₂ N ¹ / ₄ W ¹ / ₄	30	17	5	38		915	150	
do		" E ¹ / ₂ N ¹ / ₄ W ¹ / ₄	"	"	"	40		960		
do		" E ¹ / ₂ N ¹ / ₄ W ¹ / ₄	"	"	"	1		30		2855
Moore Elizabeth		Pt S ¹ / ₂ W ¹ / ₄	"	"	"	28		600	215	
do		" E ¹ / ₂ N ¹ / ₄ W ¹ / ₄	"	"	"	6		150		750
Moore Samuel		S ¹ / ₂ E ¹ / ₄	"	"	"	160		4000	600	
do		E ¹ / ₂ S ¹ / ₂ W ¹ / ₄	"	"	"	31	93	420		
do		" N ¹ / ₄ W ¹ / ₄	"	"	"	29	25	525		5545
Milligan Elizabeth		N ¹ / ₂ E ¹ / ₄	"	"	"	160		3200	800	4000
Moore Davis		Pt E ¹ / ₂ N ¹ / ₄ W ¹ / ₄	"	"	"	40	25	800		
do		" " S ¹ / ₂ W ¹ / ₄	"	"	"	19	75	290		
do		" W ¹ / ₂ N ¹ / ₄ W ¹ / ₄	"	"	"	2		30		1120
Moore Minerva		Pt S ¹ / ₂ W ¹ / ₄	"	"	"	28		900		
do		" E ¹ / ₂ N ¹ / ₄ W ¹ / ₄	"	"	"	6		100		965
Milligan Samuel J and William		Pt W ¹ / ₂ S ¹ / ₂ W ¹ / ₄	"	"	"	58	56	1276	200	1526

Section No. 30

Congressional Township No. 17, R. 5

Scale—Forty rods to an inch, or ten rods to a space, Congress Land, which is one mile square for a section.

Number of acres in this section, according to the United States Survey, _____



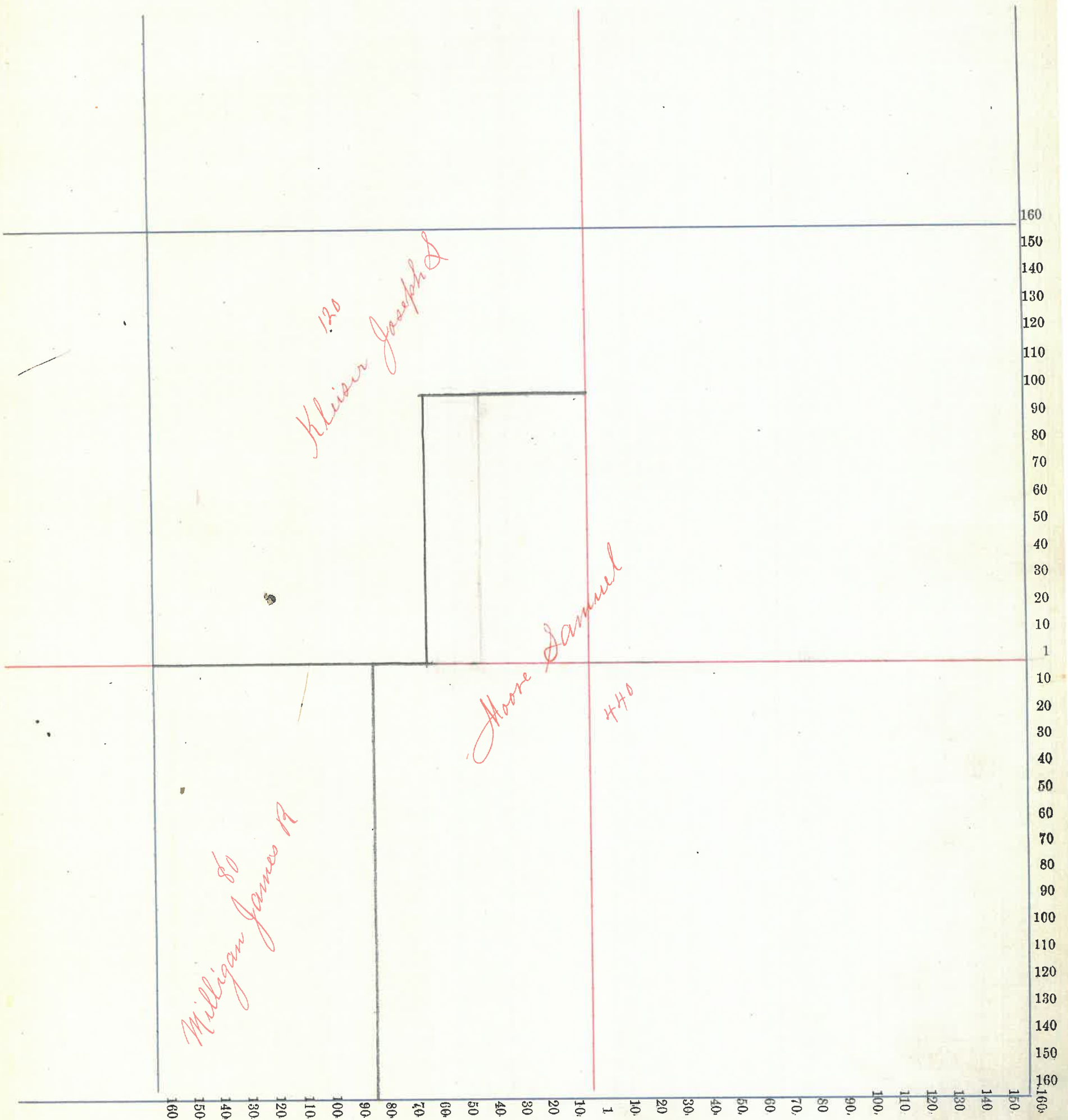
Assessor's Plat-Book for _____ Township, No. _____,

NAMES OF OWNERS.	Number on Plat.	DESCRIPTION.	Section.	Township.	Range.	Acres.	Hundredths.	Value of Lands.	Value of Improve-ments.	Value of Lands and Improvements.
Kleian Joseph S do do		W 1/2 NW 1/4 Pt 6 end NW 1/4 N side SE NW 1/4	31	17	5	80 30 10		2000 750 250	350	5350
Moore Samuel do do do		SE 1/4 E 1/2 SW 1/4 NE 1/4 Pt NW 1/4	"	"	"	160 80 160 40		4000 2000 4000 1000	100 600	11900
Milligan James R		W 1/2 SW 1/4	"	"	"	80		2000		2000

Section No. 31

Congressional Township No. 17, R. 5

Scale—Forty rods to an inch, or ten rods to a space, Congress Land, which is one mile square for a section.
Number of acres in this section, according to the United States Survey, _____



Assessor's Plat-Book for _____ Township, No. _____,


NAMES OF OWNERS.	Number on Plat.	DESCRIPTION.	Section.	Township.	Range.	Acres.	Hundredths.	Value of Lands.	Value of Improvements.	Value of Lands and Improvements.
Armstrong Elmer & Sophia E.	PA	W ² NE ¹ / ₄	32	17	5	30		500		500
Rush David B		E ¹ / ₂ NW ¹ / ₄	"	"	"	80		2000	300	2300
" Annie E	PA	W ² NE ¹ / ₄	"	"	"	30		220		220
Evens Daniel	PA	W ² SE ¹ / ₄	"	"	"					
do	"	E ² SW ¹ / ₄	"	"	"	20		500		
do		E ¹ / ₂ SE ¹ / ₄	"	"	"	80		2000	150	2650
Graham George H	PA	W ² NE ¹ / ₄	"	"	"	50		1200		1200
Galy David W	PA	W² NE¹/₄	"	"	"	20				
Graham Aaron A	PA	W ² SE ¹ / ₄	"	"	"	70		1750		
do	"	E ² SW ¹ / ₄	"	"	"	70		1750	100	3650
Jones William	PA	E ² NE ¹ / ₄	"	"	"	70		1600	150	1750
Milligan Samuel J and William		W ² SW ¹ / ₄	"	"	"	80		1800		1800
Swain Daniel M		W ² NW ¹ / ₄	"	"	"	80		2100	400	2500

Section No. 32

Congressional Township No. 17, R. 5

Scale—Forty rods to an inch, or ten rods to a space, Congress Land, which is one mile square for a section.

Number of acres in this section, according to the United States Survey, _____



Assessor's Plat-Book for


Township, No.

NAMES OF OWNERS.	Number on Plat.	DESCRIPTION.	Section.	Township.	Range.	Acres.	Hundredths.	Value of Lands.	Value of Improve-ments.	Value of Lands and Improvements.
Durham George S		W ^a S E 1/4	33	17	3	80				
do		W ² N E 1/4	"	"	"	80				
do		E 1/2 N W 1/4	"	"	"	80				
do		E 1/2 S W 1/4	"	"	"	80				9600
Durham James V		E 1/2 S E 1/4	"	"	"	80				
do		E 1/2 N E 1/4	"	"	"	80				4000
Carver Daniel		W ² S W 1/4	"	"	"	80				2400
Galy David W		R E 1/2 W ^a N W 1/4	"	"	"	35				
Jones William		R W ² W ² N W 1/4	"	"	"	35				900
Wilkinson Isaac		Small W ^a N W 1/4	"	"	"	10				240

Section No. 33

Congressional Township No. 18, R. 5

Scale—Forty rods to an inch, or ten rods to a space, Congress Land, which is one mile square for a section.
Number of acres in this section, according to the United States Survey,.....



60


Assessor's Plat-Book for _____ Township, No. _____,

NAMES OF OWNERS.	Number on Plat.	DESCRIPTION.	Section.	Township.	Range.	Acres.	Hundredths.	Value of Lands.	Value of Improve-ments.	Value of Lands and Improvements.
Galey Samuel		N E 1/4	34	18	5	160				4050
Gaines Bey N A		W ^a	E W 1/4	"	"	80				
do		W ^a	N W 1/4	"	"	80				
do		E 1/2	N W 1/4	"	"	80				6300
Sennet W. V.		S E 1/4	"	"	"	160				
do		E ^a	E W 1/4	"	"	80				7000

Section No. 34

Congressional Township No. 17, R. 3

Scale—Forty rods to an inch, or ten rods to a space, Congress Land, which is one mile square for a section.
Number of acres in this section, according to the United States Survey, _____



County, Indiana, 188


Assessor's Plat-Book for _____ Township, No. _____,

NAMES OF OWNERS.	Number on Plat.	DESCRIPTION.	Section.	Township.	Range.	Acres.	Hundredths.	Value of Lands.	Value of Improve-ments.	Value of Lands and Improvements.
Straughn John W do		E 1/2 S E 1/4	35	17	5	80				
		W 2 S E 1/4	"	"	"	5				2220
Strader Jacob L do		E 1/2 N W 1/4	"	"	"	80				
		E 1/2 S W 1/4	"	"	"	65				3950
Evens Hye Kiah do		N E 1/4	"	"	"	160				
		N E 1/4	"	"	"	35				
do		E 1/4 E 1/2	"	"	"	15				
do		S W 1/4	"	"	"	40				7000
Grimes Mrs Ed L		W 2 S W 1/4	"	"	"	80				2100
Grimes George E		W 2 N W 1/4	"	"	"	80				2500

Section No. 35

Congressional Township No. 17, R. 3

Scale—Forty rods to an inch, or ten rods to a space, Congress Land, which is one mile square for a section.
Number of acres in this section, according to the United States Survey, _____



Assessor's Plat-Book for _____ Township, No. _____

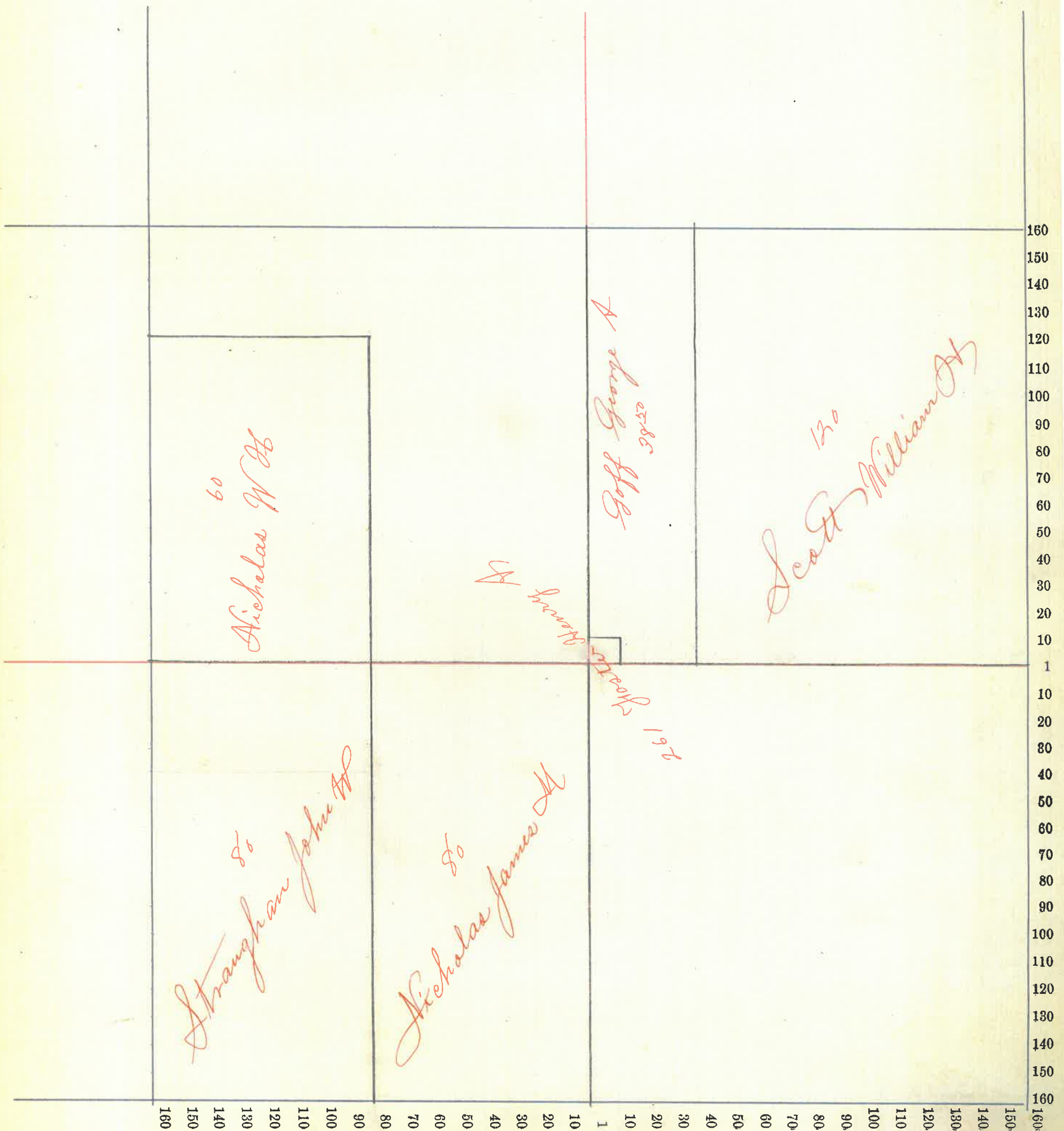
NAMES OF OWNERS.	Number on Plat.	DESCRIPTION.	Section.	Township.	Range.	Acres.	Hundredths.	Value of Lands.	Value of Improvements.	Value of Lands and Improvements.
Foster Henry A do do do		E 1/2 SW 1/4 E 1/2 SE 1/4	NW 1/4 NE 1/4 NW 1/4 SE 1/4	36 " " " " " " " " "	17 " " " " " " " " "	80 1 20 160				6775
Goff George A do do		E 1/2 " NW 1/4 " W 1/2	NE 1/4 NE 1/4 NE 1/4	" " " " " " " " "	" " " " " " " " "	15 8 50 15				1040
Nicholas James M		E 1/2	SW 1/4	" " "	" " "	80				2200
Nicholas W. H.		E 1/2	NW 1/4	" " "	" " "	60				1700
Straughn John W		W 1/2	SW 1/4	" " "	" " "	80				2900
Scott W H do		E 1/2 E 1/2 W 1/2	NE 1/4 NE 1/4	" " " " " "	" " " " " "	80 40				3200

Section No. 36

Congressional Township No. 17, R. 3

Scale—Forty rods to an inch, or ten rods to a space, Congress Land, which is one mile square for a section.

Number of acres in this section, according to the United States Survey, _____



County, Indiana, 188

Assessor's Plat-Book for _____ Township, No. _____,


NAMES OF OWNERS.	Number on Plat.	DESCRIPTION.	Section.	Township.	Range.	Acres.	Hundredths.	Value of Lands.	Value of Improve-ments.	Value of Lands and Improve-ments.
Doyle M.M.		Pt W ² NW ¹ / ₄	25	17	5	15				360
Doyle Joseph A		Pt W ² NW ¹ / ₄	"	"	"	88	75			330
Gott Beator S		Pt NW ¹ / ₄ SW ¹ / ₄	"	"	"	30				
do		do SW ¹ / ₄	"	"	"	80				2940
Goff Robert		NE ¹ / ₄ SE ¹ / ₄	"	"	"	15	89			
do		Pt E ¹ / ₂ SE ¹ / ₄	"	"	"	14	08			675
Goff George A		Pt W ² SE ¹ / ₄	"	"	"	15				
do		" SW ¹ / ₄ SE ¹ / ₄	"	"	"	8	50			530
Goff John W		W ² NE ¹ / ₄ SE ¹ / ₄	"	"	"	20				
do		Pt NW ¹ / ₄ SE ¹ / ₄	"	"	"	15				
do		E ¹ / ₂ NE ¹ / ₄ SW ¹ / ₄	"	"	"	20				1400
Goff Edward		Pt NW ¹ / ₄ SE ¹ / ₄	"	"	"	14	81			
do		" SE ¹ / ₄ SE ¹ / ₄	"	"	"	14	06			520
Goff Amanda J		Pt NE ¹ / ₄ SE ¹ / ₄	"	"	"	15	89			630
do		" SE ¹ / ₄	"	"	"	14	18			
Gott Thomas J		Pt NW ¹ / ₄ SW ¹ / ₄	"	"	"	10				350
Hicks Samuel J		E ¹ / ₂ NE ¹ / ₄	"	"	"	80				1750
Rice Simon		Pt W ² NE ¹ / ₄	"	"	"	55				2920
do		" W ² NE ¹ / ₄	"	"	"	25				
do		" E ¹ / ₂ NW ¹ / ₄	"	"	"	30				
Scott John M		" E ¹ / ₂ NW ¹ / ₄	"	"	"	50				
do		land W ² NW ¹ / ₄	"	"	"	26	25			1950
Goff James and others		Pt SE ¹ / ₄ SE ¹ / ₄	"	"	"	29	6			610

Section No. 25

Congressional Township No. 17, R. 5

Scale—Forty rods to an inch, or ten rods to a space, Congress Land, which is one mile square for a section.

Number of acres in this section, according to the United States Survey, _____



98⁷⁵
Doyle Joseph

Doyle M M 15

76²⁵
Scott John M

110
Rice Simeon A.

80
Bicks Samuel J

Goff Thomas J
10

55
Goff John W
15

29²⁵
Goff Robert

Goff
Preston J 110

29²⁵
Goff George A

Edward Goff
48²⁵
29²⁵

Goff Amanda
28²⁵

29²⁵
Goff James & Others
29¹


Assessor's Plat-Book for _____ Township, No. _____

NAMES OF OWNERS.	Number on Plat.	DESCRIPTION.	Section.	Township.	Range.	Acres.	Hundredths.	Value of Lands.	Value of Improve-ments.	Value of Lands and Improvements.
Allen Charles C		N 21/4 26 17 5 160								3690
Doyle M M		PA E 1/2 N 6 1/4 " " " 35								950
Doyle Joseph A		PA E 1/2 N 6 1/4 " " " 25								450
Evans Jeremiah		E 1/2 SE 1/4 " " " 80								2000
Foster Henry A		SW 1/4 " " " 160								3500
Goff Thomas		W 1/2 SE 1/4 " " " 80								2000
Hanna John W		W 1/2 N 6 1/4 " " " 80								1600
Straughn John W		PA E 1/2 N 6 1/4 " " " 20								400

Section No. 26

Congressional Township No. 17, R. 5

Scale—Forty rods to an inch, or ten rods to a space, Congress Land, which is one mile square for a section.
Number of acres in this section, according to the United States Survey,



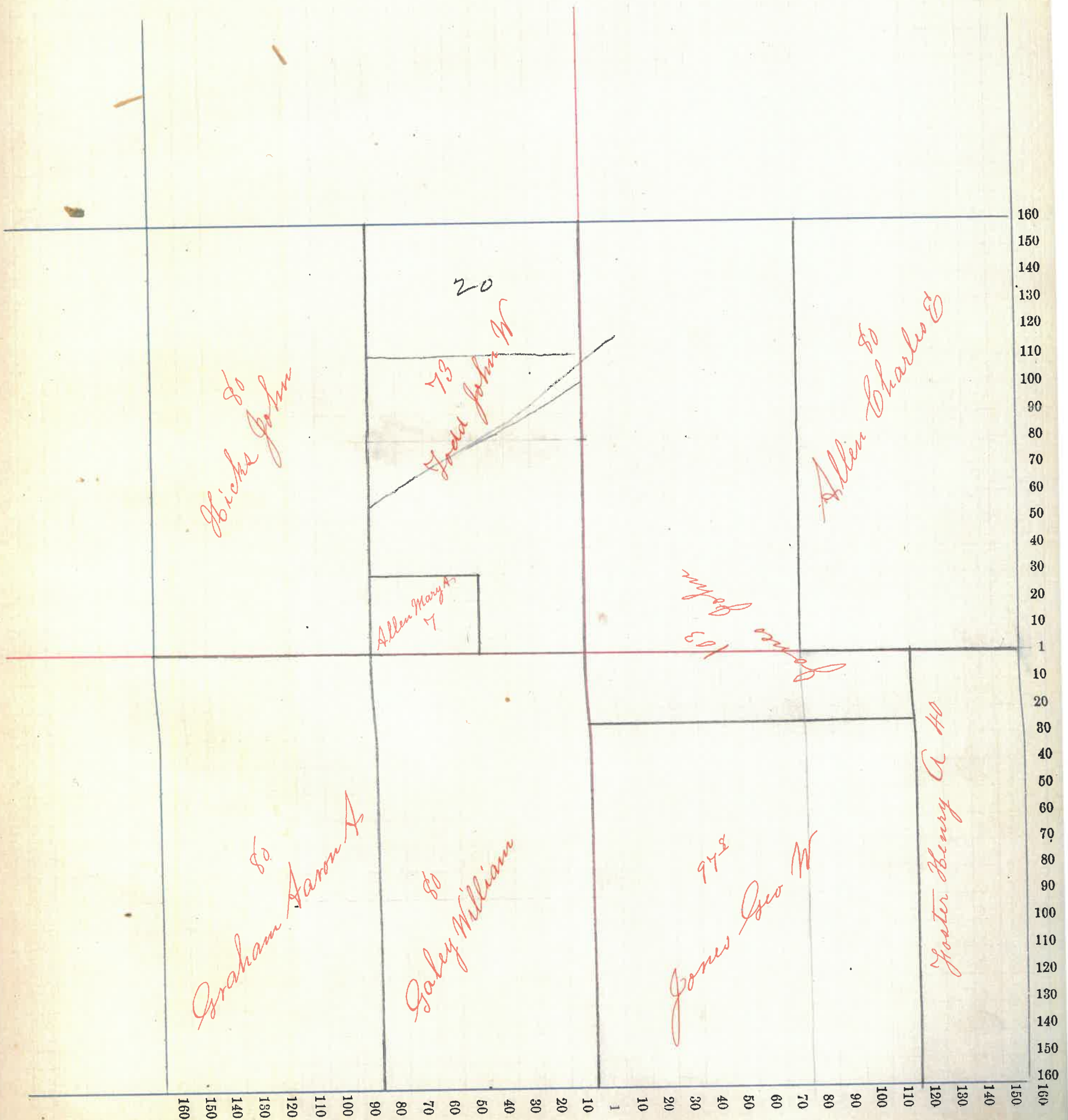
Assessor's Plat-Book for _____ Township, No. _____,

NAMES OF OWNERS.	Number on Plat.	DESCRIPTION.	Section.	Township.	Range.	Acres.	Hundredths.	Value of Lands.	Value of Improve-ments.	Value of Lands and Improve-ments.
Gaby William		6 1/2 SW 1/4	27	17	5	80				2100
Allen Charles C		6 1/2 NE 1/4	"	"	"	80				2240
Allen Mary A		1/2 SE 1/4 NW 1/4	"	"	"	7				290
Foster Henry A		6 1/2 6 1/2 SE 1/4	"	"	"	40				900
Graham Aaron A		7/2 SW 1/4	"	"	"	80				1900
Jones George W		1/2 7/2 SE 1/4	"	"	"	41	78			
do		" 7/2 SE 1/4	"	"	"	27	72			
do		" 7/2 6 1/2 SE 1/4	"	"	"	27	58			2350
Jones John		7/2 NE 1/4	"	"	"	80				
do		1/2 6 1/2 SE 1/4	"	"	"	7				
do		" 7/2 SE 1/4	"	"	"	16				2970
Todd John W		NE 1/4 NW 1/4	"	"	"	40				
do		1/2 SE 1/4 NW 1/4	"	"	"	33				1925
Hicks John		7/2 NE 1/4	"	"	"	80				1210

Section No: 27

Congressional Township No. 17, R. 03

Scale—Forty rods to an inch, or ten rods to a space, Congress Land, which is one mile square for a section.
Number of acres in this section, according to the United States Survey,




Assessor's Plat-Book for _____ Township, No. _____

NAMES OF OWNERS.	Number on Plat.	DESCRIPTION.	Section.	Township.	Range.	Acres.	Hundredths.	Value of Lands.	Value of Improve-ments.	Value of Lands and Improvements.
Galey Benj M		W ² NW ¹ / ₄	28	17	5	80				2700
Goff Robert		W ² SE ¹ / ₄	"	"	"	79	28			2200
Graham Aaron A do		R. E ¹ / ₂ SW ¹ / ₄ SE ¹ / ₄	"	"	"	72 1	72 44			
Hicks William J ^r		R. E ¹ / ₂ SW ¹ / ₄	"	"	"	78	28			2050
Mooney John W		R. E ¹ / ₂ SW ¹ / ₄	"	"	"	1				150
Penn Joseph. do do		W ² NE ¹ / ₄ R. E ¹ / ₂ NW ¹ / ₄ E ¹ / ₂ NE ¹ / ₄	"	"	"	80 54 80				5350
Wilkinson Israel		W ² SW ¹ / ₄	"	"	"	80				2450
Wilson Sarah		R. E ¹ / ₂ NW ¹ / ₄	"	"	"	26				750
Goff Martha M.		R. E ¹ / ₂ SE ¹ / ₄	"	"	"	79	28			2750

Section No. 28

Congressional Township No. 17, R. 5

Scale—Forty rods to an inch, or ten rods to a space, Congress Land, which is one mile square for a section.
Number of acres in this section, according to the United States Survey, _____




Assessor's Plat-Book for _____ Township, No. _____

NAMES OF OWNERS.	Number on Plat.	DESCRIPTION.	Section.	Township.	Range.	Acres.	Hundredths.	Value of Lands.	Value of Improvements.	Value of Lands and Improvements.
Doyle Joseph et		Secd W ^a SE 1/4	24	17	5	30				1170
Doyle Farmer		R ^a W ^a NW 1/4	"	"	"	2				200
Goff Annie E		R ^a W ^a SE 1/4	"	"	"	25	34			
do		" W ^a SE 1/4	"	"	"	20				1900
Goff James "et al"		R^a SE 1/4	"	"	"	39	06			
Hicks W ^m A		R ^a E ^a NE 1/4	"	"	"	38				950
Hughes Lucinda A		E 1/2 E ^a NE 1/4	"	"	"	40				980
Holland Joseph O		R ^a W ^a E ^a NE 1/4	"	"	"	2				95
Hicks W. H. Sr		R ^a E 1/2 NW 1/4	"	"	"	78				
do		W ^a NE 1/4	"	"	"	80				3795
James O M		R ^a W ^a SE 1/4	"	"	"	28				625
Kennedy John E		E 1/2 SE 1/4	"	"	"	80				2250
Reeves John W		R ^a W ^a NW 1/4	"	"	"	77	77			1960
Hanna John W		Secd W ^a SE 1/4	"	"	"	50				1650
Reeves W ^m M		R ^a W ^a NW 1/4	"	"	"	2	22			50
Wasson Jocas		SE ^x SE 1/4	"	"	"	40				1000
Wasson Emily		NE ^x SE 1/4	"	"	"	40				800

Section No. 24

Congressional Township No. 19, R. 3

Scale—Forty rods to an inch, or ten rods to a space, Congress Land, which is one mile square for a section.
Number of acres in this section, according to the United States Survey, _____



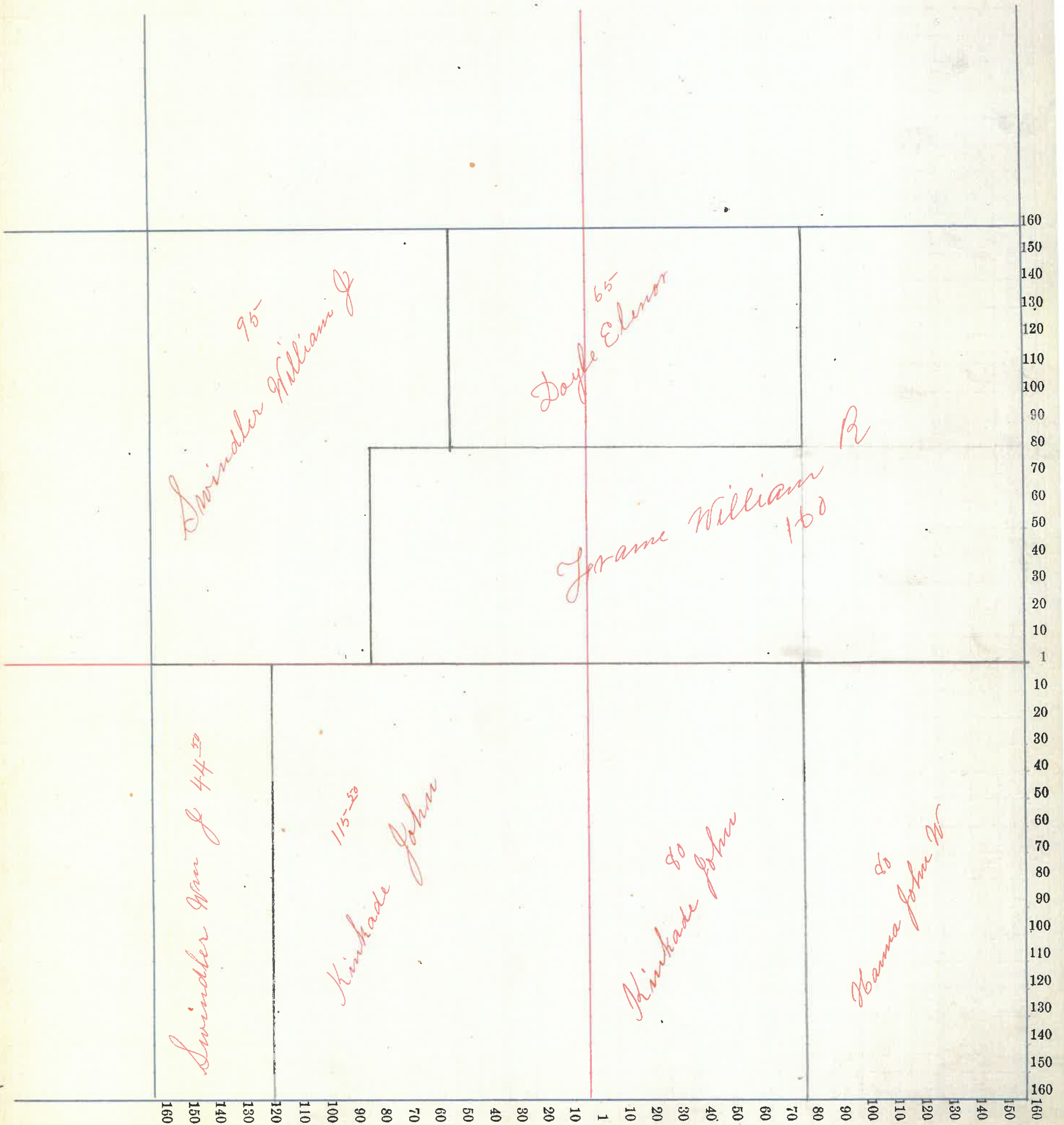
Assessor's Plat-Book for _____ Township, No. _____

NAMES OF OWNERS.	Number on Plat.	DESCRIPTION.	Section.	Township.	Range.	Acres.	Hundredths.	Value of Lands.	Value of Improve-ments.	Value of Lands and Improvements.
Doyle Eleanor do		NW ^x NE ¹ / ₄	23	17	5	40				1.610
Shame William R do do		E ¹ / ₂ NE ¹ / ₄	"	"	"	80				4.190
Hanna John W		E ¹ / ₂ SE ¹ / ₄	"	"	"	80				1.900
KinKade John do do		E ¹ / ₂ SW ¹ / ₄	"	"	"	80				4.190
Swindler W. J. do do		W ¹ / ₂ NW ¹ / ₄	"	"	"	80				3.340

Section No. 23

Congressional Township No. 17, R. 5

Scale—Forty rods to an inch, or ten rods to a space, Congress Land, which is one mile square for a section.
Number of acres in this section, according to the United States Survey,



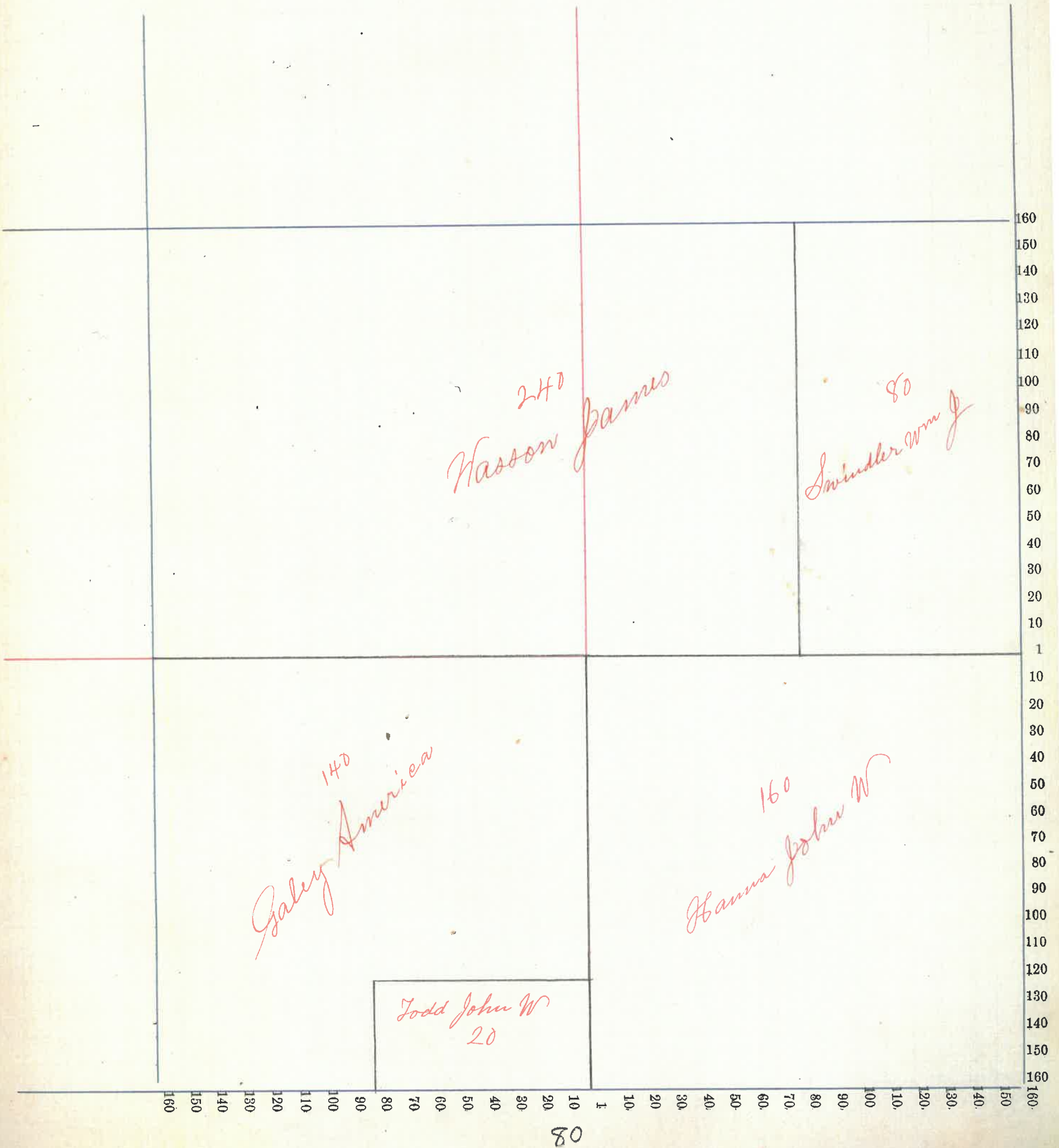
Assessor's Plat-Book for _____ Township, No. _____,

NAMES OF OWNERS.	Number on Plat.	DESCRIPTION.	Section.	Township.	Range.	Acres.	Hundredths.	Value of Lands.	Value of Improve-ments.	Value of Lands and Improvements.
Baby America	2A	S W 1/4	22	17	5	140				9.720
Hanna John W		S E 1/4	"	"	"	160				4.240
Swindler W. J.		E 2	N E 1/4	"	"	80				2.720
Eodd John W	S 2	S E 1/4	S W 1/4	"	"	20				4.40
Warren James	W 2	N E 1/4	"	"	"	80				6.460
		N W 1/4	"	"	"	160				

Section No. 29

Congressional Township No. 17, R. 5

Scale—Forty rods to an inch, or ten rods to a space, Congress Land, which is one mile square for a section.
Number of acres in this section, according to the United States Survey,



240
Nasson James

80
Swindler Wm J

140
Galley America

160
Hanna John W

Todd John W
20

80

67 1700 (25)
~~174~~
~~980~~
~~395~~
 85

Assessor's Plat-Book for

Township, No.

NAMES OF OWNERS.	Number on Plat.	DESCRIPTION.	Section.	Township.	Range.	Acres.	Hundredths.	Value of Lands.	Value of Improvements.	Value of Lands and Improvements.
Boylard Samuel		Rt E 1/2	N 7 1/4	31	17	5	2 50			375
Boone Theodor D		Rt W ^a	N 6 1/4	"	"	"	37 86			950
"		E 1/2	N 7 1/4	"	"	"				
Davis George S Jr		Rt E 1/2	S 7 1/4	"	"	"	7 41			225
Fullenwider Joe M		Rt W ^a	S 7 1/4	"	"	"	67 77			1700
Goff Robert		Rt W ^a	S 7 1/4	"	"	"	2			900
Gott Samuel T and Malinda		Rt E 1/2	N 7 1/4	"	"	"	5			375
Hilliland James G		Rt W ^a	N 7 1/4	"	"	"	78 28	1950	200	2150
M Level Oliver		Rt E 1/2	S 7 1/4	"	"	"	78			
do		" W ^a	N 6 1/4	"	"	"	49 27			8585
do		" E 1/2	N 7 1/4	"	"	"				
do		"	S 6 1/4	"	"	"	160			
do		Rt E 1/2	N 6 1/4	"	"	"	2 22			
do		" W ^a	N 6 1/4	"	"	"	5			
Ratton Thomas F		Rt E 1/2	S 7 1/4	"	"	"	2			
do		W ^a	S 7 1/4	"	"	"	17			1100
do		"	N 7 1/4	"	"	"	160			
Stone William O		Rt E 1/2	N 7 1/4	"	"	"	1			400
Strawhorn Kent R		Rt W ^a	N 7 1/4	"	"	"	1 30			475
Vanclave Jonathan		Rt W ^a	S 7 1/4	"	"	"	16			125
Vanclave John R		"	S 7 1/4	"	"	"	15			120
Wasson James		S 7 1/2	N 6 1/4	"	"	"	40			
do		Slide S 6 1/2	N 7 1/4	"	"	"	10			3120
do		Rt E 1/2	N 6 1/4	"	"	"	74 61			

167
422
934
1012
1012

County, Indiana, 188

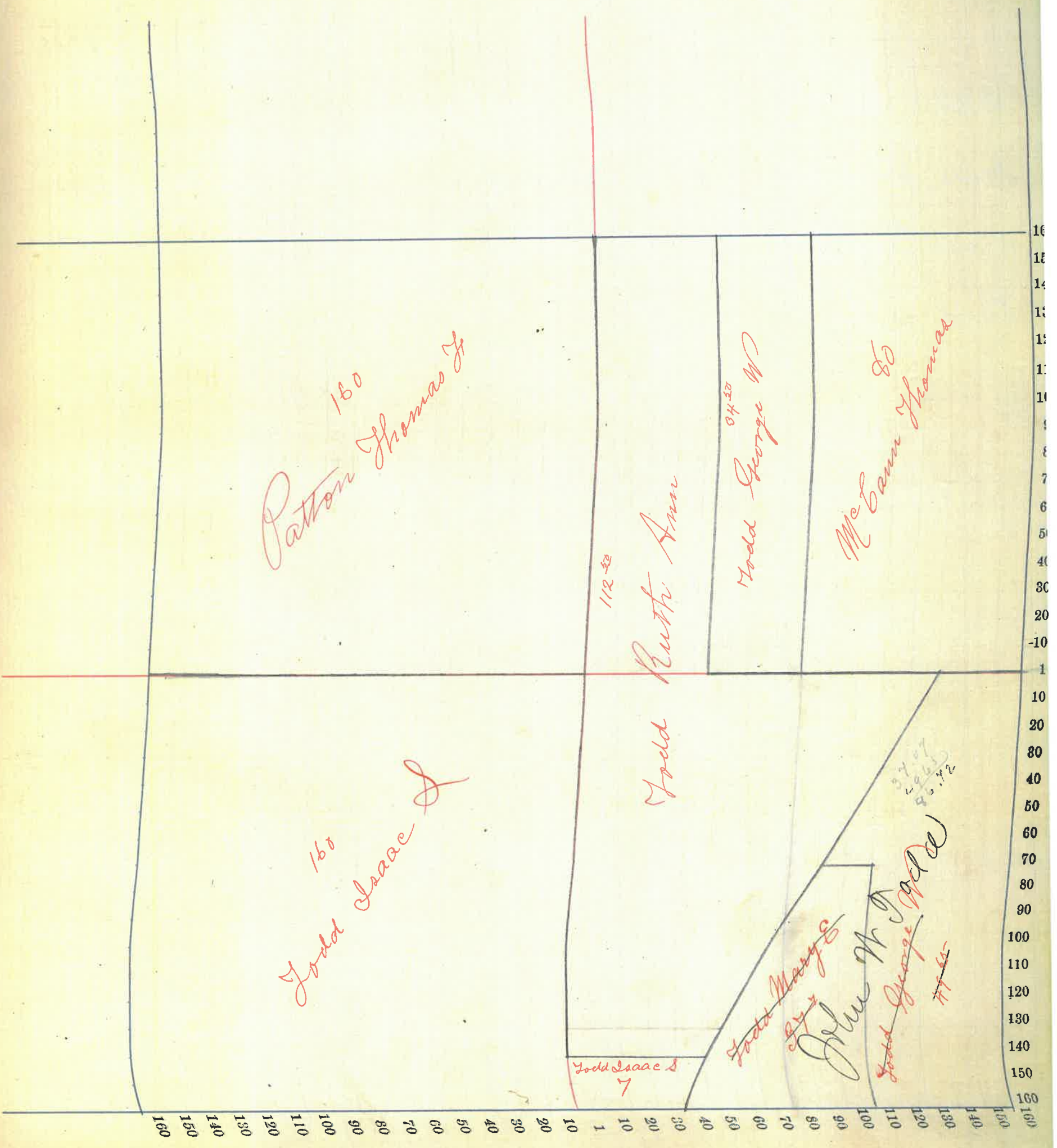
Assessor's Plat-Book for _____ Township, No. _____

NAMES OF OWNERS.	Number on Plat.	DESCRIPTION.	Section.	Township.	Range.	Acres.	Hundredths.	Value of Lands.	Value of Improvements.	Value of Lands and Improvements.
Patterson Thomas F		NW 1/4	16	17	5	160				3450
McLann Thomas	6 1/2	NE 1/4	"	"	"	80				2200
Todd Ruth Ann 51	R ² W ²	NE 1/4	"	"	"	47				3215
Todd George W 50	R ² W ²	NE 1/4	"	"	"	34	50			2300
Todd Mary O	R ²	SE 1/4	"	"	"	37	07			900
Todd Isaac S 50	R ²	SW 1/4	"	"	"	160				4350

Section No. 16

Congressional Township No. 17, R. 5

Scale—Forty rods to an inch, or ten rods to a space, Congress Land, which is one mile square for a section.
Number of acres in this section, according to the United States Survey,




Assessor's Plat-Book for _____ Township, No. _____,

NAMES OF OWNERS.	Number on Plat.	DESCRIPTION.	Section.	Township.	Range.	Acres.	Hundredths.	Value of Lands.	Value of Improve-ments.	Value of Lands and Improve-ments.
Allen A rd N		W ^a N ^o 6 ¹ / ₄	15	17	5	80				1800
Davis George S Jr do		E ¹ / ₂ S ^o 6 ¹ / ₄ P "	S ^o 6 ¹ / ₄	"	"	79 1				1770
Davis Caleb do		E ¹ / ₂ N ^o 7 ¹ / ₄	"	"	"	160				4000
Davis James S ^o		" N ^o 6 ¹ / ₄	"	"	"	80				1900
Davis Fannie F		W ^a S ^o 6 ¹ / ₄	"	"	"	80				1600
Todd John W do do		E ¹ / ₂ S ^o 7 ¹ / ₄ S ^o 7 ¹ / ₄ W ^a " W ^a S ^o 7 ¹ / ₄	S ^o 7 ¹ / ₄	"	"	80 52 19 27 28				3790

Section No. 15

Congressional Township No. 17, R. 5

Scale—Forty rods to an inch, or ten rods to a space, Congress Land, which is one mile square for a section.
Number of acres in this section, according to the United States Survey,



County, Indiana, 188

Assessor's Plat-Book for _____ Township, No. _____,

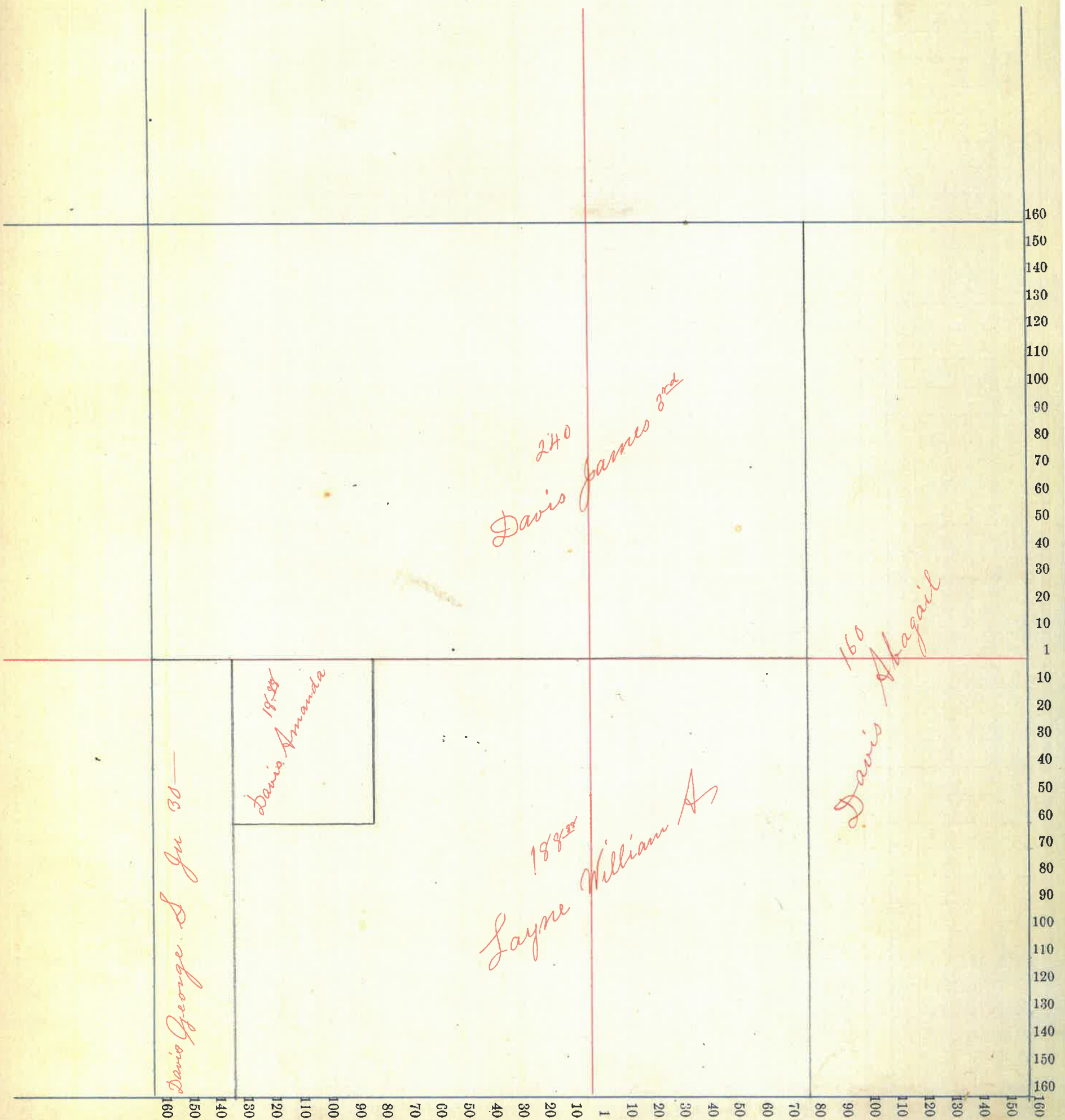
NAMES OF OWNERS.	Number on Plat.	DESCRIPTION.	Section.	Township.	Range.	Acres.	Hundredths.	Value of Lands.	Value of Improve-ments.	Value of Lands and Improvements.
Davis George & Son		Whole SW 1/4	14	19	5	30				600
Davis Abigail do		E 1/2 SE 1/4 NE 1/4	"	"	"	80 80				3840
Davis James 3 3/4 do		W 1/2 NW 1/4 NE 1/4	"	"	"	160 80				6100
Davis Amanda		E 1/2 W 1/2 SW 1/4	"	"	"	18	88			400
Layne William A do do		W 1/2 SE 1/4 E 1/2 SW 1/4 S 1/2 W 1/2 SW 1/4	"	"	"	78 97 30	64 58 71			4810

Section No. 14

Congressional Township No. 19, R. 5

Scale—Forty rods to an inch, or ten rods to a space, Congress Land; which is one mile square for a section.

Number of acres in this section, according to the United States Survey,



Assessor's Plat-Book for _____ Township, No. _____,

NAMES OF OWNERS.	Number on Plat.	DESCRIPTION.	Section.	Township.	Range.	Acres.	Hundredths.	Value of Lands.	Value of Improvements.	Value of Lands and Improvements.
Davis Abigail 50		W ² S W ¹ / ₄	13	19	5	80				3.940
		W ² N W ¹ / ₄	"	"	"	80				
Galay Elizabeth J		1/4 E ¹ / ₂ N E ¹ / ₄	"	"	"	75	70			1.950
Johnson William 50		S E ¹ / ₂ S E ¹ / ₄	"	"	"	55				
		" W ² N E ¹ / ₄	"	"	"	55				2.470
Lander Charles		E ¹ / ₂ S E ¹ / ₄	"	"	"	80				1.560
Renn Joseph 50		S E ¹ / ₂ N W ¹ / ₄	"	"	"	25				
		" W ² N E ¹ / ₄	"	"	"	23	34			12.00
Rever John W 50		1/4 W ² S E ¹ / ₄	"	"	"	72	94			
		" E ¹ / ₂ S W ¹ / ₄	"	"	"	72	94			3.900
Rever W ^m M		1/4 W ² S E ¹ / ₄	"	"	"	2	22			
		" E ¹ / ₂ S W ¹ / ₄	"	"	"	2	22			1.00
Rever Henry C 50		1/4 W ² S E ¹ / ₄	"	"	"	4	84			
		" E ¹ / ₂ S W ¹ / ₄	"	"	"	4	84			2.15-
Armstrong Eunice		1/4 E ¹ / ₂ N E ¹ / ₄	"	"	"	4	30			80

Levi Moore owned land
when 1880 plot was made
Wagon Trail

Start here

pg 2

151 poem
155 document

NAMES OF

Jaynes S S

						Value Land	Value improvements	Value and Land improvements
Rosenbark James	pt 1/2	1 1/4	1 17	50	69			
do	1/2	7/2	1 1/4	"	"	33	49	2335 2335
Rosenbark Emmons	pt 1/2	1 1/4	"	"	69			
do	1/2	7/2	1 1/4	"	"	31	49	2335 800 3135
Hurst Aaron	pt 1/2	1 1/4	1 1/4	"	"	26	400	400
Gaughan Anthony	pt 1/2	1 1/4	"	"	"	1	40	100 140
Rimby John M	pt 1/2	1 1/4	"	"	"	79	45	1700 800 2500
Rail Road T. H. L	pt	1 1/4	"	"	"	3	50	175 300 475


Section One Town R
17 5-

Busenbark Emone 100		#81 #82 #83 #84 #85 #86 #87 #88 #89 #90 #91 #92 #93 #94 #95 #96 #97 #98 #99 #100	New Market
Busenbark James 102 ⁴⁹			39 ⁶⁰ Vancleave Loiah
80 Purdy John	JW Vancleave 20	Jonathan Aaron 20	Vancleave Simon 38 ²⁵
	E J Wilhite 171 ²		

53
1
24
120

Section

		Section	Township	Range	Acres	Area	Value	Value	Value	
								Improvements	Land & Improvements	
Davis G S	PT E 2	S W 4	2	17	5	60	1560		1560	
Do	W 2	S W 4	"	"	"	80	1900	300	2200	
Do	PT E 2	S W 4	"	"	"	20	500	100	600	
Fletcher Charles L	R 5	N E 4	"	"	"	197	49	3195	3195	
Do	"	N W 4	"	"	"	197	25	3195	1300	4495
Remly John M	E 2	S E 4	"	"	"	80	1700		1700	
Kanclave Edwin	W 2	S E 4	"	"	"	80	1750	500	2250	



Range
Acres
Value Land
Value
improvements
Value
Land & i
improvements

5-60 1560 1560
 " 80 1900 300 2200
 " 20 500 100 600
 .. 197 49 3195 3195
 " 197 25 3195 1300 4495
 " 80 1700 1700
 " 80 1750 500 2250

Section 2 ^{town} 17 ^R 5

Fletcher Charles L 274 ²⁴		
160 Davis Geo D	Vanclave Edwin 80	Bumby John W 80

			Section	Township	Range	Acres	Amount	Value Land	value improvements	Value and improvements
Busenbark Emons	Pt	NE ⁴	3	17	5	137 46	3300	275	3575	
Bennet John	Pt	NW ⁴	44 75	950	100	1050	
Early Benjamin	Pt	NW ⁴	68 75	1600	100	1700	
Vancleave Jonathan	W Side	NW ⁴	20	510		510	
Hall G P	W ²	SW ⁴	80	1800	400	2200	

Vancleave Jonathan 20	Early Benjamin 68 ⁷⁵	Bennet John 44 ⁷⁵
Hall G P 80		

Section
 Township
 Range
 Acres
 Acre
 Value
 Value and
 improvements
 Value and
 improvements


17 5 137 46 3300 275 3575
 .. 44 75 950 100 1050
 .. 68 75 1600 100 1700
 .. 20 510 510
 .. 80 1800 400 2200

Section 3 2099 1/2

Vanclaire Jonathan 20	Easley Benjamin 68 25	Bennett John 44 25	Busenbark Emons 137 46
Hall G P 80	Watson W W 240		

Section

		Section	Township	Range	Series	Acres	Value Land	Value Improvements	Value Land and Improvements
Early Daniel	S ² E ²	SE ¹ / ₄	4	17	5	40	850	250	1100
Do	SW ²	SE ¹ / ₄	"	"	"	40	850		850
Early Lilman	S ² N ²	SE ¹ / ₄	"	"	"	40	800	250	1050
Do	N ² W ²	SE ¹ / ₄	"	"	"	40	800		800
Early Joseph W	Pt W ²	NW ¹ / ₄	"	"	"	67.20	1100	450	1550
Do									
Van Cleave Jonathan	Pt	NE ¹ / ₄	"	"	"	134.40	3000	360	3360
Davis Thomas	SW ²	SW ¹ / ₄	"	"	"	40	800		800




Early Joseph W
Pt NW 1/4

Davis Thomas 40

<i>Township</i>	<i>Range</i>	<i>Acres</i>	<i>Land</i>	<i>Value</i>	<i>improvements</i>	<i>Land</i>	<i>Value and</i>	<i>improvements</i>
		5 40	850	250	1100			
		40	850		850			
		40	800	250	1050			
		40	800		800			
		67 20	1100	400	1500			
		134 40	3000	360	3360			
		40	800		800			

Section 14 *Town R.*



			Section	Township	Range	Acres	Amount	Val Land	Value	improvements	Land and improvements
Davis Geo S	W 1/2	S E 1/4	9	17	5	80		1680			1680
Davis Caleb	E 1/2	N E 1/4	"	"	"	80		1600			1600
Davis Jas W	E 1/2	S E 1/4	"	"	"	80		1750			1750
Lawrence Martha A	E 1/2	S W 1/4	"	"	"	80		1680	500		2180
Miles Wm J	E 1/2	N W 1/4	"	"	"	80		1450	250		1700
Pratt James W	W 1/2	S W 1/4	"	"	"	80		1400	150		1550
Wasson Geo & Betty	W 1/2	N W 1/4	"	"	"	80		1500	150		1650

Wasson Geo & Betty Miles W ^{1/2}	80
	80
Pratt James W	80
Lawrence Martha	80

Station	Township	Range	Acres	Amount	Val Land	Value improvements	land and improvements
17	5	80	1680	1680			
"	"	80	1600	1600			
"	"	80	1750	1750			
"	"	80	1680	500	2180		
"	"	80	1450	250	1700		
"	"	80	1400	150	1550		
"	"	80	1500	150	1650		


Section 9 . Town R
17 5

Wasson Geo. & Betty 80	Miles Wm J 80	Ruffner Catharine 80	Davis Calb 80
Pratt James W 80	Lawrence Martha A 80	Davis Geo S 80	Davis Jas. W 80

Section


Crist Kollo Pt NE¹/₄
 Davis George S R NE¹/₄
 Davis James W W¹/₂ SW¹/₄
 Hedrick H H E¹/₂ SW¹/₄
 Penn Margaret NW¹/₄
 Wasson Wm Sen W¹/₂ SE¹/₄
 Wasson America J E¹/₂ SE¹/₄

Section	Township	Range	Acres	Amount	Value Land	Value said and improvement
10	17	5	34	950	850	
"	"	"	124	3100	3100	
"	"	"	80	1600	100 1700	
"	"	"	80	1900	150 1450	
"	"	"	160	3800	250 4000	
"	"	"	80	1950	100 1450	
"	"	"	80	1530	150 1700	




Section	Township	Range	Acres	Amount	Value Land	Value improve	Value land and improve
10	17	15	34	450	850		
"	"	"	124	3100	3100		
"	"	"	80	1600	100	1700	
"	"	"	80	1300	150	1450	
"	"	"	160	3800	200	4000	
"	"	"	80	1350	100	1450	
"	"	"	80	1330	150	1700	

Section 10, Town 17, R 5




sect.

			Section	Township	Range	Acres	Amount	Value Land	Value Improv	Land & Improv
Davis Abigail	Pt. E 1/2	S E 1/4	11	17	5	74		1850	250	2100
Davis George S	NW 1/2	NW 1/4	"	"	"	40		1000		1000
Fisher James S	W 1/2	S E 1/4	"	"	"	80				
Do	E 1/2	SW 1/4	"	"	"	80				
Fisher Samuel R	Pt W 1/2	NE 1/4	"	"	"	30		690		690
Do	E 1/2	NW 1/4	"	"	"	30		690		690
Do	SW 1/2	NW 1/4	"	"	"	40		920		920
Do	W 1/2	SW 1/4	"	"	"	80		1440		1440
Do	Pt E 1/2	NW 1/4	"	"	"	50		1150		1150
Do	"	NE 1/4	"	"	"	50		1150	960	2110
Vancleave Jesse	Pt E 1/2	NE 1/4	"	"	"	40		920		920
Vancleave Joseph A	S 1/2	E 1/2 NE 1/4	"	"	"	40		900		900



Section	Township	Range	Acres	Amount	Value Land	Water	Improvements
11	17	5	74		1850	250	2100
"	"	"	40		1000		1000
"	"	"	80				
"	"	"	80				
"	"	"	30		690		690
"	"	"	30		690		690
"	"	"	40		920		920
"	"	"	80		1440		1440
"	"	"	50		1150		1150
"	"	"	50		1150	960	2110
"	"	"	40		920		920
"	"	"	40		900		900

Section 11 Range 5



	Section	Township	Range	Acres	Value	Improvements	Value and Improvements
Al ^c Mullen Wm 16	Pt NE ¹ / ₄	12	17	5	60	32	1350 200 1550
Penn Joseph	SW ¹ / ₄	160	3840	500 4340
Vandave Jesse E ¹ / ₂ NW ¹ / ₄		80	1840	560 2400
Do	Pt E ¹ / ₂ NE ¹ / ₄	19	37	445 445
Do	Sec 12 NW ¹ / ₄ NW ¹ / ₄	32	850	100 950
Do	Pt NW ¹ / ₄ NE ¹ / ₄	15	00	340 340
Do	N Pt 1/2 NW ¹ / ₄	1	20	20
Vandave Joseph A Pt Sec 12 NW ¹ / ₄		15	150	150
Vandave Daniel B Pt N ² / ₂ N ² / ₂		40	900	100 1000
Watson Wm W SE ¹ / ₄		160	4000	400 4400
Do	SE ¹ / ₄ NE ¹ / ₄	60	1200	1200


Vandave Daniel B 40
Vandave Joseph 15
Vandave
Penn Joseph 160

Section	Township	Range	Acres	Land	Value	Improvements	Value and	Improvements
17	5	60	32	1350	200		1550	
..	..	160		8840	500		4340	
..	..	80		1840	560		2400	
..	..	19	37	445			445	
..	..	37		850	100		950	
..	..	15	08	340			340	
..	..	1		20			20	
..	..	15		150			150	
..	..	40		900	100		1000	
..	..	160		4000	400		4400	
..	..	60		1200			1200	

Section 12, Town 17, R. 5


Vancleave Daniel B 40		McMullen Wm H 60
Vancleave Joseph 15	Vancleave Jesse 152 ⁴⁵	Walker Armentrout & Co 60
Penn Joseph 160		Watson W W 160

		Section	Township	Range	Acres	Mund	Value Land	improvements	Land and improvements
Miles Richard		N $\frac{1}{2}$ S E $\frac{1}{4}$	31	18	5	90	1000		1100
Do		S W $\frac{1}{4}$ N E $\frac{1}{4}$	40	400	200	600
Rusk A K		S W $\frac{1}{4}$ S E $\frac{1}{4}$	40	425	25	450
Rice Jonathan S		Pt W $\frac{1}{2}$ N W $\frac{1}{4}$	61	750	150	900
Do		.. S E $\frac{1}{4}$ N W $\frac{1}{4}$	52	84	525	609
Do		.. E $\frac{1}{2}$ N E $\frac{1}{4}$	3	50		50
Rusk Baltis B Jr		N E $\frac{1}{4}$ S W $\frac{1}{4}$	37	350		350
Smith Elias Sen		Pt W $\frac{1}{2}$ S W $\frac{1}{4}$	75	32	1200	1300
Whittington Jayre S		Pt S W $\frac{1}{4}$ S E $\frac{1}{4}$	36	375		375
Do		.. S E $\frac{1}{2}$ S W $\frac{1}{4}$	37	62	400	462
Whittington Wm H		S E $\frac{1}{4}$ N E $\frac{1}{4}$	40	400		400
Do		S E $\frac{1}{4}$ S E $\frac{1}{4}$	40	100		100




Section	Township	Range	Acre	Value Land	improvements	Land and improvements
1	18	5	80	1000		1100
"	"	"	40	400	200	600
"	"	"	40	425	25	450
"	"	"	61	750	150	900
"	"	"	52	84	525	609
"	"	"	3	50		50
"	"	"	37	350		350
"	"	"	75	32	1200	1300
"	"	"	36	375		375
"	"	"	37	62	400	462
"	"	"	40	400		400
"	"	"	40	100		100

Section, 31, Town R
18 5




Section

			Section	Range	Acres	Value Land	Value improvements	Value Land and improvements
Davis James 1st	R ^r W ^{1/2}	N ^{1/2} W ^{1/4}	32	18 5	1 45	10		10
Do	E ^{1/2}	N ^{1/2} W ^{1/4}	80	1250	300	1550
Do	S ^{1/2} Str ^{1/2}	N ^{1/2} E ^{1/4}	20	140		140
Do	R ^r W ^{1/2}	N ^{1/2} W ^{1/4}	63 54	500		500
Davis Wm Jack	R ^r E ^{1/2}	N ^{1/2} E ^{1/4}	62 95	500		500
Dowden Nathaniel	S ^{1/2} E ^{1/4}	S ^{1/2} W ^{1/4}	40	300		300
Rush Churchill C and John P	N ^{1/2} end W ^{1/2}	N ^{1/2} E ^{1/4}	60	300		300
Stilwell Jeremiah	N ^{1/2} end E ^{1/2}	S ^{1/2} E ^{1/4}	50	400		400
Sprague M E C	R ^r E ^{1/2}	N ^{1/2} E ^{1/4}	17 05	100		100
Whittington Tyre G	N ^{1/2} E ^{1/2}	S ^{1/2} W ^{1/4}	40	150		150
Whittington Wm H	W ^{1/2}	S ^{1/2} W ^{1/4}	80	850	250	1100
Stilwell American	R ^r S ^{1/2} E ^{1/2}	S ^{1/2} E ^{1/2}	30	420	325	745
Mullikin Ruston C	W ^{1/2}	S ^{1/2} E ^{1/4}	80			



Range	Acre	Hand.	Value Land	Value improvements	Value Land and improvements
	1	45	10		10
	80		1250	300	1550
	20		140		140
	63	55	500		500
	62	95	500		500
	40		300		300
	60		300		300
	50		400		400
	17	05	100		100
	40		150		150
	80		850	250	1100
	30		420	325	745
	80				

Section 32 Town 18 R 5



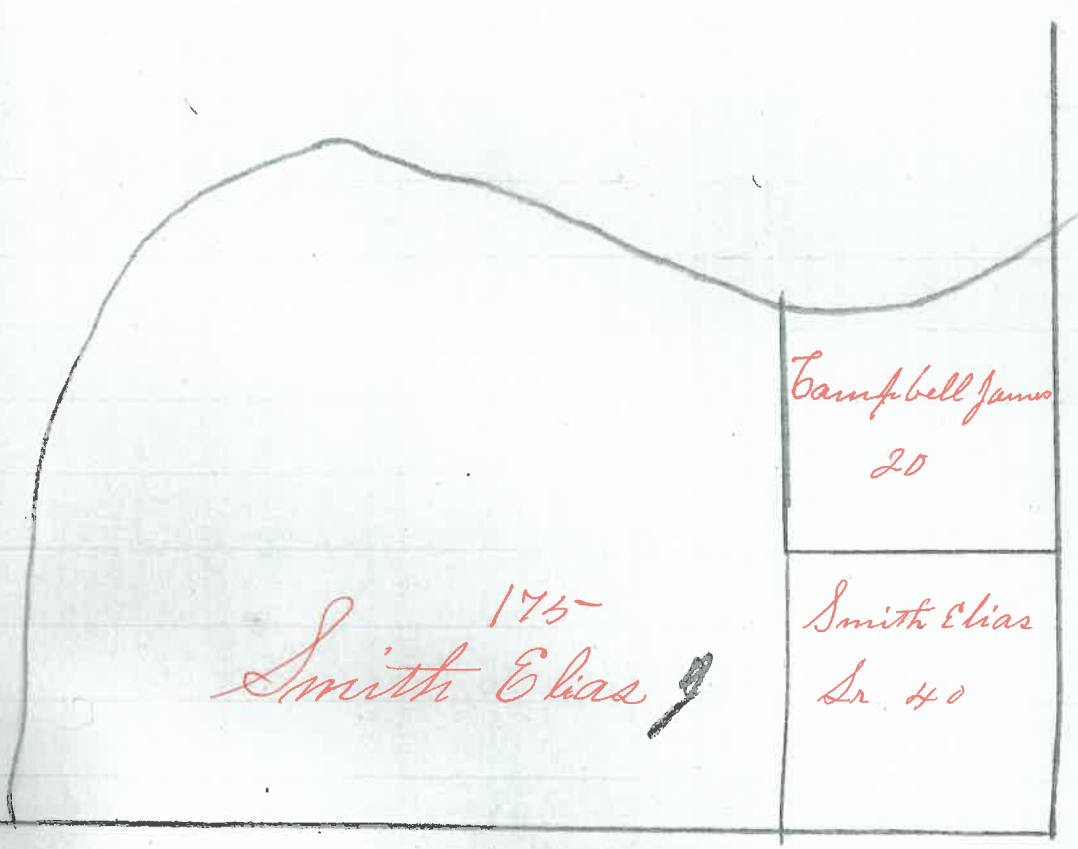
	Section	Township	Range	Acres	Value Land	Value Land and improvements	Land
Smith Elias sen	Rt SE ¹ / ₄	SE ¹ / ₄	36 18 6	40	450		
Smith Elias jr	S ¹ / ₂ NE ¹ / ₄	SW ¹ / ₄	" " "	20	200		
do	S ¹ / ₂ NW ¹ / ₄	SE ¹ / ₄	" " "	20	200		
do	Rt S W ¹ / ₂	SW ¹ / ₄	" " "	20	200		
do	" NW ¹ / ₄	SW ¹ / ₄	" " "	20	25		
do	" SE ¹ / ₄	SW ¹ / ₄	" " "	40	450		
Campbell James	Rt NE ¹ / ₄	SE ¹ / ₄	" " "	20	225		

Section



Section	Township	Range	Acres	Hand Value Land	Value Land and improvement	Land and improvement
SE 4	36	18	6	40	450	
SW 4	"	"	"	20	200	
SE 4	"	"	"	20	200	
SW 4	"	"	"	20	200	
SE 4	"	"	"	20	25	
SW 4	"	"	"	40	450	
SE 4	"	"	"	20	225	

Section 36 ^{Town R} 18 4



Yountsville Ind
Apr 15 - 1891

Thomas J Allan
Barrens Valley

Deaf Sir:

I learn through Mr
Ackers that you would like
to purchase a pair of property
which I own in Nevada. I
will give you same by return
mail the price you will
give also including desired
payments.

Yours Truly
Edw M. Carver

10th

69

