

CRAWFORDSVILLE DISTRICT PUB LIB  
3 8721 82600 7863

ASSESSOR'S PLAT BOOK.  
*Brown Township.*  
*Montgomery County.*  
1891.

RL  
912.77248  
Ass  
1891

Last Name	First Name	Page Number
Allen	A & N	30, 31
Allen	Charles E	52, 53, 54, 55, 116
Allen	Mary A	54, 55
Allen	Stephen	34, 35
Allen	Stephen T	116
Armentrout	James H	24, 25, 116
Armentrout & Childers		2, 3
Armstrong	Elmer & Sophia E	64, 65, 66, 67
Armstrong	Eunice	26, 27
Ball	Sarah E	108, 109
Barr	Emma F	98
Bayless	G W & W W	14, 15, 16, 17
Bayless	Joseph L	14, 15
Bayless	Mary	14, 15
Bayless	Wm W	14, 15
Bennett	Edgar D	22, 23
Bennett	Mattie A	116
Bennett	S A	6, 7
Bilbo	James N Jr	98
Blake	Gilbert	36, 37
Blake	Gilbert & Tharessa J	86, 87
Blake	T J	36, 37
Boyd	Andrew J	108, 109
Boyland	Samuel	42, 43
Brown	T D	74, 75
Brush	Annie E	58, 59, 64, 65
Brush	David	58, 59, 64, 65
Burdsal	Edward	78, 79
Burford	James	92, 93
Burford	Robert & Jesse	92, 93
Busenbark	Emmons	2, 3, 6, 7, 116
Busenbark	James	2, 3
Campbell	James	114, 115
Canine	Annie	36, 37
Canine	Cornelius	14, 15, 94, 95
Canine	Cornelius L	60, 61
Canine	George & Martha	14, 15
Canine	J J	96, 97, 98, 99
Canine	James R	14, 15, 16, 17, 74, 75, 96, 97
Canine	John C	34, 35, 88, 89, 94, 95
Canine	Sarah	116
Canine	T J	78, 79, 88, 89, 94, 95
Canine	Walter	12, 13, 14, 15
Canine	William R	34, 35, 36, 37
Canine	Wm Rice	36, 37
Chenault	Myres & Ellen	84, 85
Childers	Wm R	24, 25, 116
Clark	Ann A	98, 99
Clark	H C	80, 81
Clark	Harriet	82, 83
Clements	Ann	116
Clifton	John	48, 49
Clines	John	98
Clore	Berryman	80, 81, 82, 83, 88, 89
Clore	Joel	82, 83, 84, 85
Clore	Simeon	88, 89, 90, 91
Clore	Solomon	92, 93
Clore	Thomas	88, 89
Clore	Urile	82, 83, 84, 85
Conner	Francis & Mary Ann	38, 39, 96, 97
Coons	Theadore D	42, 43
Cowan	Aaron	90, 91
Crane	Benjamin	84, 85
Crist	Mary J	2, 20, 21
Crist	Rolla G	20, 21
Davis	Abigail	22, 23, 26, 27, 28, 29
Davis	Amanda	28, 29
Davis	Andrew	116
Davis	Caleb	18, 19, 30, 31
Davis	Elcy & Andrew	16, 17
Davis	Elcy J	116
Davis	Fannie F	30, 31

Davis	George S	28, 29, 30, 31, 44, 45
Davis	George W	42, 43
Davis	James 1st	112, 113
Davis	James 2nd	106, 107
Davis	James 3rd	28, 29, 30, 31
Davis	James W	18, 19, 20, 21
Davis	Josiah	116
Davis	Nancy	4, 5, 20, 21
Davis	Sarah J	4, 5
Davis	Thomas	8, 9, 10, 11, 16, 17
Davis	Tilman T	4, 5
Davis	Warren	16, 17
Day	Hannah A	42
Deer	Joel G	74, 75, 76, 77, 82, 83
Deer	Joel T	36, 37
Deer Hanna & Co		76, 77
Demoree	John	92, 93, 102, 103
Demoree	Mary	104, 105
Demoret	Milton	2, 116
Dowden	Nathaniel	10, 11, 112, 113
Doyel	Eleanor	46, 47
Doyel	Farmer	48, 49
Doyel	Joseph A	48, 49, 50, 51, 52, 53
Doyel	M M	50, 51, 52, 53
Durham	George S	66, 67
Durham	James V	66, 67
Durham	Jesse Y	94, 95
Durham	Sarah	92, 93
Easley	Benjamin	6, 7
Easley	Daniel	8, 9
Easley	Joseph W	2, 8, 9
Easley	Tilghman	8, 9
Evans	Daniel	64, 65, 66, 67
Evans	Hezekiah	70, 71
Evans	Jeremiah	52, 53
Fisher	Alfred	96, 97
Fisher	Samuel R	22, 23
Fletcher	Charles L	4, 5
Fletcher	Foster A	2
Fletcher	Julia	2, 3
Forest	Aaron	2, 3
Foster	Henry A	52, 53, 54, 55, 72, 73
Foster	James T	38, 39
Frame	Wm R	46, 47
Fullenwider	David	104, 105
Fullenwider	Elizabeth	104, 105
Fullenwider	Joseph	40, 41
Fullenwider	Joseph N	42, 43, 58, 59
Galey	America	44, 45
Galey	Benj M	56, 57, 58, 59
Galey	Elizabeth J	26, 27
Galey	Samuel	68, 69
Galey	William	48, 49
Garland	Dell	82, 83
Garland	Perry & Benjamin	78, 79, 80, 81
Gaughen	Anthony	2, 3
Gaughen	Anthony	117
Gibbins	E J	116, 117
Gilliland	James G	40, 41, 42, 43
Glenn	William T	86, 87
Glover	Matilda J	108, 109
Glovers	W S & R J	106
Goff	Amanda J	50, 51
Goff	Annie E	2
Goff	Edward	50, 51
Goff	George A	50, 51, 72, 73
Goff	James H	50, 51
Goff	John W	50, 51
Goff	Martha M	56, 57
Goff	Mary	50, 51
Goff	Robert	42, 43, 56, 57
Goff	Thomas	52, 53
Gott	H C	42, 43

Gott	Preston A	50, 51
Gott	Preston S	50, 51
Gott	Samuel T & M	42, 43
Gott	William	117
Graham	Aaron	54, 55, 64, 65
Graham	George F	64, 65
Green	James R	80, 81
Grimes	Benj N A	68, 69
Grimes	George E	70, 71
Grimes	Mrs Ed L	70, 71
Hall	Y P	6, 7
Hanna	A P & F B	98, 99, 108, 109
Hanna	John W	44, 45, 46, 47, 48, 49, 52, 53
Hanna	Tyre L	92, 93, 94, 95, 100, 101, 102, 103, 105, 106, 107
Hardebeck	Moses	117
Hardy	James G	74, 75, 76, 77, 82, 83, 84, 85
Headrick	H H	20, 21
Hester	Isaih V	48, 49, 50, 51
Hester	John H	48, 49
Hicks	Allen	117
Hicks	John	54, 55
Hicks	Joseph A	50, 51
Hicks	Shelby	50, 51
Hicks	W A	48, 49
Hicks	W H Sr	48, 49, 117
Hicks	William Sr	56, 57
Hinkle	Rebecca	2
Holden	Chas N	80, 81
Holland	Jos O	48, 49
Houk	Sarah E	50, 51
Houk	W Y & Sarah E	50, 51
Hughes	Lucinda A	48, 49
Jarvis	Cassius C	100, 101
Jarvis	Henry	106, 107
Jarvis	Mary	38, 39, 106, 107
Johnson	Alivis W	42
Johnson	Anna B	100, 101
Johnson	Wm	26, 27
Jones	Geo W	54, 55
Jones	John	54, 55
Jones	John & Rebecca	54, 55
Jones	Oliver M	2
Jones	William	64, 65, 66, 67
Kelso	W R	100, 101
Kennedy	John E	50, 51
Kennison	Harry B	12, 13, 14, 15
Kincade	Chas H	46, 47
Kincade	James M	46, 47
Kincade	Robert H	46, 47
Kincade	Sarah E	50, 51
Kincade	Stephen	46, 47
Kirkindall	Annie	14, 15
Kirkindall	Jacob	14, 15
Kliser	Joseph	62, 63
Kritz	Henry	108, 109
Lampson	Sarah	38, 39
Landers	Cris	26, 27
Lawrence	Frank	18, 19
Lawrence	Martha	18, 19
Layne	William A	28, 29
Lee	John F	98
Long	James	117
Lough	Sarah J	104, 105
Lydick	W A	117
Mason	Frank B	20, 21
McCann	Thomas	32, 33
McClane	Adaline	106
McCormack	Andrew	38, 39, 40, 41
McCormack	S W	38, 39
McCormick	M A & Nancy	96, 97
McCormick	S W	96, 97
McLoed	Oliver	42, 43, 117, 118
McMain	John	98

McMullen	Wm H	24, 25
McMurry	Margaret	100, 101
Miles	Mary L	118
Miles	Polly	98
Miles	Richard	110, 111
Miles	William J	10, 11, 18, 19
Miller	John	98
Miller	Walker & Mary W	2, 3
Milligan	Elizabeth	60, 61
Milligan	James R	62, 63, 64, 65
Milligan	James R & Mary F	108, 109
Milligan	Joseph	74, 75
Milligan	M J	108, 109
Milligan	Samuel J & William	60, 61, 98, 108, 109
Milligan	Thomas E	64, 65, 108, 109
Mineral Springs Association		82, 83
Mitchell	Alfred	86, 87, 96, 97
Mitchell	Noben	90, 91
Moore	Davis	60, 61
Moore	Freelove	108, 109
Moore	Samuel	58, 59, 60, 61, 62, 63
Moore	William W	106
Motter	Thos S	18, 19
Mullikin	Preston C	112, 113
Murry	John W	56, 57
Nicholas	Jas M	72, 73
Nolan	Mary	90, 91
Oldshue	Jacob	104, 105
Oldshue	Robert N	104, 105
Olinger	D F	118
Oliver	Alice & John	90, 91
Patton	Thomas F	32, 33, 42, 43
Payton	John	14, 15, 74, 75, 84, 85
Penn	Joseph	24, 25, 26, 27, 56, 57
Penn	Margaret	20, 21
Phipps	Agnes	90, 91
Pratt	James W	18, 19
Prebby	August	14, 15, 16, 17
Priebe	Amil	14, 15
Proctor	Manters P	118
Reeves	Andrew N	48, 49
Reeves	Annie B	26, 27
Reeves	Ella	26, 27
Reeves	Hallie Pearl	26, 27
Reeves	Henry C	48, 49
Reeves	Jennettie	48, 49
Reeves	Margaret A	48, 49
Reeves	Martha A	26, 27
Reeves	Mary A	26, 27
Reeves	Robert J	26, 27
Remley	John M	2, 3, 4, 5
Reynolds	Ellis	98, 99
Reynolds	Jesse	76, 77
Reynolds	Lewis W	98
Reynolds	N B	74, 75
Reynolds	Wm	14, 15
Rice	James	12, 13, 74, 75
Rice	James M	98, 99
Rice	Jonathan S	110, 111
Rice	Nelson	8, 9, 10, 11
Rice	Simeon	50, 51
Rice	William	12, 13, 74, 75
Ristine	T H	84, 85
Robertson	Thomas A	106
Ruffner	Catharine	118
Ruffner	Cathrine	18, 19
Rush	Andrew K	74, 75, 114, 115
Rush	C C & W W	112, 113
Rush	Churchile	112, 113
Rush	William W	112, 113
Rusk	Geo W	16, 17
Rusk	John & Pauline	54, 55
Rusk	John H & Pauline	44, 45


Scott	W H	72, 73
Sennet	James E	68, 69
Servies	Henry D	2
Shadrack	Mary A	84, 85
Sharp	Theo M	118
Sheperd	Zachary T	98
Shockey	Francis	118
Smith	Elias Jr	110, 111, 114, 115
Smith	Elias Sr	110, 111, 114, 115
Smith	Margaret	38, 39
Smith	Peter K	106, 107
Squires	Albert	106
Srader	Andrew W	70, 71
Srader	Jacob L	70, 71
Stilwell	America	112, 113
Stilwell	Jeremiah	10, 11, 112, 113
Stone	Wm E & Sallie	42, 43
Straughn	John W	70, 71, 72, 73
Straughn	K K	42, 43
Stubbins	John W	106, 107
Stubbins	Samuel	106, 107
Sullivan	M O	80, 81, 90, 91
Sullivan	M O & Elmira	90, 91
Sutgar	Sabra A	98, 99
Swain	Daniel	64, 65
Swindler	W J	44, 45, 46, 47
Thorn	William H & Seupto	36, 37
Thorn	Wm H	14, 15
Todd	George W	32, 33
Todd	Isaac S	32, 33
Todd	James C	84, 85, 86, 87
Todd	James C & Sarah F	86, 87
Todd	John W	30, 31, 32, 33
Todd	Ruth Ann	32, 33, 118
Vanceleave	Daniel	24, 25
Vanceleave	Edwin	4, 5
Vanceleave	Elizabeth	16, 17
Vanceleave	Isaiah	2, 3
Vanceleave	Jennie	34, 35
Vanceleave	Jesse	2, 22, 23, 24, 25
Vanceleave	Jonathan	6, 7, 8, 9
Vanceleave	Jos A	22, 23, 24, 25
Vanceleave	Joseph W	2, 3, 118, 119
Vanceleave	Simeon T	2, 3, 119
Wallace	John	46, 47
Wason	James	42, 43
Wasson	America J	20, 21
Wasson	Dorcus	48, 49
Wasson	James	44, 45
Watson	W T	80, 81
Watson	Wm W	6, 7, 24, 25
White	William S	26, 27
Whittington	Geo W	12, 13
Whittington	J T	10, 11, 16, 17
Whittington	Sherman G	110, 111
Whittington	Tyre G	12, 13, 110, 111, 112, 113
Whittington	William	10, 11, 12, 13, 14, 15
Whittington	Wm H	110, 111, 112, 113
Wilkinson	Isreal	56, 57, 58, 59, 64, 65, 66, 67
Wilkinson	John	34, 35
Williams	Henry	42, 43
Williams	Joseph	42, 43
Williams	Josiah	58, 59
Williams	Mary E	119
Willoughby	Frank	14, 15, 36, 37
Wilson	America	98
Wilson	Laura J	42, 43
Wilson	Sarah	56, 57
Wilson	Sophia	64, 65
Windland	Fred	80, 81
Wolfe	A J	74, 75
Wright	Julia A	104, 105

62-4

Section No. \_\_\_\_\_

Congressional Township No. \_\_\_\_\_, R. \_\_\_\_\_

SCALE:—Forty rods to an inch, or ten rods to a space, Congress Land, which is one mile square for a section.



# Montgomery County, Indiana, 1891.

Assessor's Plat Book for Brown Township, No. 17


NAMES OF OWNERS.	Number on Plat.	DESCRIPTION.	Section.	Township.	Range.	Acres.	Hundredths.	Value of Lands.	Value of Improvements.	Value of Lands and Improvements.
Armentrout and Childers		pt NW <sup>4</sup>	1	17	5	3		700	300	400
		" N <sup>2</sup> W <sup>2</sup> NE <sup>4</sup>	"	"	"	4		200		200
Busenbark Emmanu <sup>e</sup> Leo		pt N <sup>2</sup> W <sup>2</sup>	"	"	"	69		2000	700	2700
		" " NE <sup>4</sup>	"	"	"	2749		750		750
Busenbark James Leo		" S <sup>2</sup> NW <sup>4</sup>	"	"	"	69		1850		1850
		" W <sup>2</sup> NE <sup>4</sup>	"	"	"	3349		900		900
Forst Aaron		N <sup>2</sup> W <sup>2</sup> NE <sup>4</sup>	"	"	"	20		560		560
Fletcher Julia Leo		pt E <sup>2</sup> SW <sup>4</sup>	"	"	"	6884		2036	300	
		pt W <sup>2</sup> SE <sup>4</sup>	"	"	"	1520		435		2845
Miller Walker Mary W. Leo		pt E <sup>2</sup> SE <sup>4</sup>	"	"	"	1719		480		480
		" E <sup>2</sup> SE <sup>4</sup>	"	"	"	40		1120		1120
		" SE <sup>4</sup>	"	"	"	3040		850	300	1150
Rensley John W. Vandear		" W <sup>2</sup> SW <sup>4</sup>	"	"	"	7948		2155	425	2580
Vandear Jos. W. Vandear		N <sup>2</sup> NE <sup>4</sup> SW <sup>4</sup>	"	"	"	20		560		560
Vandear Simon Leo		pt E <sup>2</sup> SE <sup>4</sup>	"	"	"	15		480	12.5	
		pt E <sup>2</sup> SE <sup>4</sup>	"	"	"	1535		495		
		pt E <sup>2</sup> SE <sup>4</sup>	"	"	"	650		210		1360
Vandear Isaiah		pt E <sup>2</sup> NE <sup>4</sup>	"	"	"	3754		1390	650	2040
Gaughen Anthony		pt W <sup>2</sup> NE <sup>4</sup>	"	"	"	1		80	60	140
Fletcher Foster W.		pt E <sup>2</sup>	"	"	"	87		40	750	790
Demoret Milton		pt "	"	"	"	47		75		75
Easley Joseph W.		"	"	"	"	47		100	800	900
Hinkle Rebecca		"	"	"	"	73		80	400	480
Vandear Jesse		"	"	"	"	41		75	250	325
Crist Mary J.		"	"	"	"	58		80	800	880
Goff Annie Leo		"	"	"	"	44		60		
		"	"	"	"	57		60	525	635
Jones Oliver M.		" SE <sup>4</sup>	"	"	"	29		50	450	580
Service Henry de		" NE <sup>4</sup>	"	"	"	29		50	450	580



Section No. One

Congressional Township No. 17, R. 6

SCALE: - Forty rods to an inch, or ten rods to a space, Congress Land, which is one mile square for a section.



# Montgomery County, Indiana, 1891.


Assessor's Plat Book for Brown Township, No. 17

NAMES OF OWNERS.	Number on Plat.	DESCRIPTION.	Section.	Township.	Range.	Acres.	Hundredths.	Value of Lands.	Value of Improvements.	Value of Lands and Improvements.
Fletcher Chas. L.		Pt NE <sup>4</sup>	2	17	5	137	49	3,835		
Lo		Pt SW <sup>4</sup>	"	"	"	137	25	3,835	1,700	9,370
Davis Sarah J.		W <sup>2</sup> SW <sup>4</sup>	"	"	"	80		2,080	400	2,480
Davis Tilman T.		A <sup>1/2</sup> E <sup>1/2</sup> SW <sup>4</sup>	"	"	"	40		1,040	60	1,100
Davis Nancy		Pt E <sup>2</sup> SW <sup>4</sup>	"	"	"	20		520		
Lo		" " "	"	"	"	20		520		1,040
Vancleave Edwin		W <sup>2</sup> SE <sup>4</sup>	"	"	"	80		2,500	500	3,000
Rensley John M.		E <sup>2</sup> SE <sup>4</sup>	"	"	"	80		2,240		2,240

Section No. 2

Congressional Township No. 17, R. 5

SCALE:—Forty rods to an inch, or ten rods to a space, Congress Land, which is one mile square for a section.



Fletcher Charles L.  
137.25                      137.49

Davis Sarah J.  
80

Davis Filmon  
40

Davis Nancy  
40

Vanclere Edwin  
80

Remley John  
80

5

# Montgomery County, Indiana, 1891.


Assessor's Plat Book for Brown Township, No. \_\_\_\_\_

NAMES OF OWNERS.	Number on Plat.	DESCRIPTION.	Section.	Township.	Range.	Acres.	Hundredths.	Value of Lands.	Value of Improvements.	Value of Lands and Improvements.
Lanckear Jonathan		W side NW	3	17	5	20		520		520
Easley Benjamin		Pt NW	3	"	"	68 75		1,725	850	2,575
Bennett S. A.		Pt NW <sup>4</sup>	"	"	"	44 75		1,100	150	1,250
Busenbark Erasmus		NE <sup>4</sup>	"	"	"	137 46		3,500	400	3,900
Hall Y. P.		W <sup>2</sup> SW <sup>4</sup>	"	"	"	80		2,400	400	2,800
Watson Wm. W.		W <sup>2</sup> SE <sup>4</sup>	"	"	"	80		1,840		
Lo		E <sup>2</sup> SW <sup>4</sup>	"	"	"	80		1,840		
Lo		E <sup>2</sup> SE <sup>4</sup>	"	"	"	80		1,840	600	6,120

Section No. 3

Congressional Township No. 17, R. 5

SCALE: - Forty rods to an inch, or ten rods to a space, Congress Land, which is one mile square for a section.



7

# Montgomery County, Indiana, 1891.


Assessor's Plat Book for Brown Township, No. 17

NAMES OF OWNERS.	Number on Plat.	DESCRIPTION.	Section.	Township.	Range.	Acres.	Hundredths.	Value of Lands.	Value of Improvements.	Value of Lands and Improvements.
Rice Nelson		Pt W <sup>2</sup> NW <sup>4</sup>	4	17	5	67	20	1150	500	1650
Easley Joseph & Co		E fr NW <sup>4</sup>	"	"	"	67	20	1675		
		E pt SW <sup>4</sup>	"	"	"	120		3340	460	5475
Easley Tilghman & Co		S <sup>2</sup> N <sup>2</sup> SE <sup>4</sup>	"	"	"	40		920	300	
		N <sup>2</sup> N <sup>2</sup> SE <sup>4</sup>	"	"	"	40		920		2140
Easley Daniel & Co		S <sup>2</sup> S <sup>2</sup> SE <sup>4</sup>	"	"	"	40		960	360	0
		N <sup>2</sup> S <sup>2</sup> SE <sup>4</sup>	"	"	"	40		960		2270
Davis Thomas		W <sup>2</sup> W <sup>2</sup> SW <sup>4</sup>	"	"	"	40		800	60	860
Vanclaur Jonathan		Pt NE <sup>4</sup>	"	"	"	134	46	8000	330	3330

Section No. 4

Congressional Township No. 17, R. 5

SCALE:—Forty rods to an inch, or ten rods to a space, Congress Land, which is one mile square for a section.



# Montgomery County, Indiana, 1891.

Assessor's Plat Book for Brown Township, No. 17

NAMES OF OWNERS.	Number on Plat.	DESCRIPTION.	Section.	Township.	Range.	Acres.	Hundredths.	Value of Lands.	Value of Improvements.	Value of Lands and Improvements.
Dowdenc Nathaniel		W <sup>1/2</sup> SW <sup>4</sup>	5	17	5	66	34	1450	350	1800
Davis Thomas		SE <sup>4</sup>	"	"	"	160		3200		3200
do		Pt E <sup>2</sup> SW <sup>4</sup>	"	"	"	60	56	1210		1210
Hiles William J.		W <sup>1/2</sup> NE <sup>4</sup>	"	"	"	66	44	1500	550	2050
do		S <sup>2</sup> NE <sup>4</sup> NW <sup>4</sup>	"	"	"	20		440		440
do		Pt E <sup>2</sup> NW <sup>4</sup>	"	"	"	46	34	1010		1010
Rice Nelson		Pt E <sup>1/2</sup> NE <sup>4</sup>	"	"	"	33	23	760		760
Stilwell Jeremiah		NE <sup>4</sup> NE <sup>4</sup>	"	"	"	33	23	760		760
Whittington W <sup>m</sup>		W <sup>2</sup> SW <sup>4</sup>	"	"	"	80		1760		1760
Whittington J. F.		S <sup>2</sup> SE <sup>4</sup> SW <sup>4</sup>	"	"	"	20		440	200	640



Section No. 6

Congressional Township No. 17, R. 6

SCALE:—Forty rods to an inch, or ten rods to a space, Congress Land, which is one mile square for a section.

ands  
ents.

0  
10  
20  
30  
40  
50  
60  
70

160  
150  
140  
130  
120  
110  
100  
90  
80  
70  
60  
50  
40  
30  
20  
10  
1  
10  
20  
30  
40  
50  
60  
70  
80  
90  
100  
110  
120  
130  
140  
150  
160

Rowden Nathaniel  
6634

Stilwell Jeremiah  
3323

Miles William J.  
13278

Rice Nelson  
3323

Whittington Mrs.  
80

Davis Thomas  
22056

Whittington J. T.  
20

160  
150  
140  
130  
120  
110  
100  
90  
80  
70  
60  
50  
40  
30  
20  
10  
1  
10  
20  
30  
40  
50  
60  
70  
80  
90  
100  
110  
120  
130  
140  
150  
160

# Montgomery County, Indiana, 1891.


Assessor's Plat Book for Brown Township, No. 17

NAMES OF OWNERS.	Number on Plat.	DESCRIPTION.	Section.	Township.	Range.	Acres.	Hundredths.	Value of Lands.	Value of Improvements.	Value of Lands and Improvements.
Lamine Walter		SW <sup>4</sup> SW <sup>4</sup>	6	17	5	3943	400			400
Kemrison Harry B.		Pt N <sup>2</sup> SE <sup>4</sup>	"	"	"	6	60			60
Rice James		Pt E <sup>2</sup> NW <sup>4</sup>	"	"	"	1410	210	100		310
do		Pt NW <sup>4</sup> SW <sup>4</sup>	"	"	"	876	135			135
do		Pt E <sup>2</sup> SW <sup>4</sup>	"	"	"	1752	255			255
do		Pt E <sup>2</sup> NW <sup>4</sup>	"	"	"	704	105			105
Rice William		Pt N <sup>2</sup> NW <sup>4</sup>	"	"	"	6550	980			980
do		" SE <sup>4</sup> NW <sup>4</sup>	"	"	"	33	495			495
do		" N <sup>2</sup> SW <sup>4</sup>	"	"	"	2893	435	450		885
Whittington Geo. W.		Pt E <sup>2</sup> NW <sup>4</sup>	"	"	"	3183	480	100		580
Whittington Tyre G.		NE <sup>4</sup>	"	"	"	13179	2600	500		3100
Whittington Wm		E <sup>2</sup> SE <sup>4</sup>	"	"	"	80	1600	300		1900
do		Pt N <sup>2</sup> SE <sup>4</sup>	"	"	"	74	1460			1460

Section No. 6

Congressional Township No. 17, R. 5

SCALE: — Forty rods to an inch, or ten rods to a space, Congress Land, which is one mile square for a section.



# Montgomery County, Indiana, 1891.

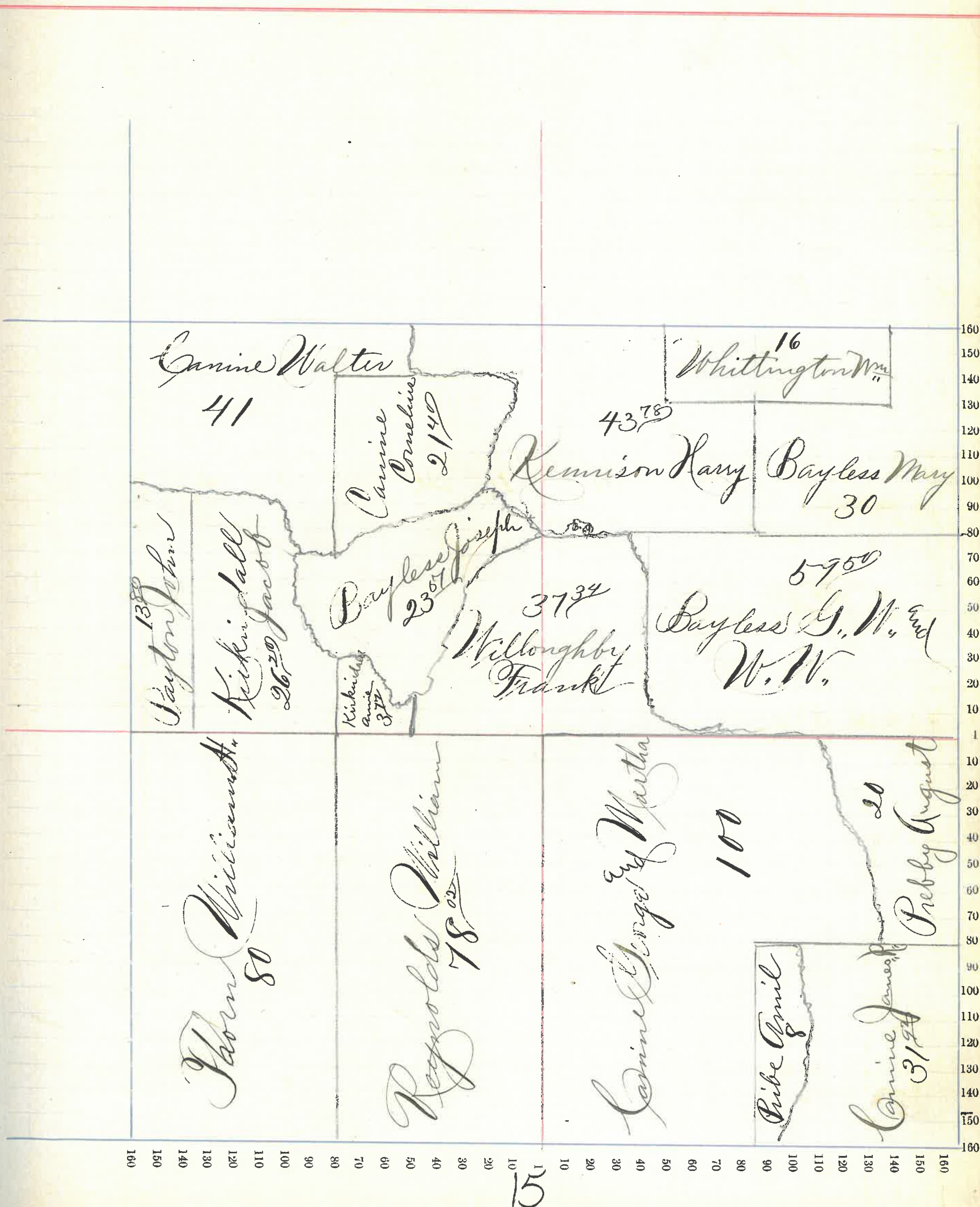
Assessor's Plat Book for Brown Township, No. 17

NAMES OF OWNERS.	Number on Plat.	DESCRIPTION.	Section.	Township.	Range.	Acres.	Hundredths.	Value of Lands.	Value of Improve-ments.	Value of Lands and Improvements.
Bayless Mary		pt NE <sup>4</sup> NE <sup>4</sup>	1	17	5	30		240	75	315
Bayless Joseph L.		" E <sup>2</sup> NW <sup>4</sup>	"	"	"	23.07		110		110
Bayless G. W. & W. W.		" SW <sup>4</sup> NE <sup>4</sup>	"	"	"	39		270		270
do		E <sup>2</sup> SE <sup>4</sup> NE <sup>4</sup>	"	"	"	20		200		200
Carine Walter		pt E <sup>2</sup> NE <sup>4</sup>	"	"	"	3		25		
do		pt NW <sup>4</sup> NW <sup>4</sup>	"	"	"	38		800		825
Bayless Wm. W.		pt NE <sup>4</sup>	"	"	"		50	5		5
Carine Cornelius		pt NE <sup>4</sup> NE <sup>4</sup>	"	"	"	21.40		130		130
Carine George E. & Martha		W <sup>2</sup> SE <sup>4</sup>	"	"	"	80		1200	100	1300
Carine James R.		pt E <sup>2</sup> SE <sup>4</sup>	"	"	"	31.92		320		320
Kirkindall Jacob		" SW <sup>4</sup> NW <sup>4</sup>	"	"	"	26.20		130	50	180
Kirkindall Annie		" SW <sup>4</sup> SW <sup>4</sup>	"	"	"	3.77		20		20
Kimmonson Harry B.		" NE <sup>4</sup>	"	"	"	35.78		300	200	
do		" NW <sup>4</sup>	"	"	"	8		80		580
Payton John		" SW <sup>4</sup> NW <sup>4</sup>	"	"	"	13.80		100		100
do		" SE <sup>4</sup> SE <sup>4</sup>	"	"	"	11.44		35		35
Pieby August		W <sup>2</sup> NE <sup>4</sup> NE <sup>4</sup>	"	"	"	20		125	50	175
do		" " " "	"	"	"	"		"	"	"
Priebe Emil		pt E <sup>2</sup> SE <sup>4</sup>	"	"	"	8		60		60
Reynolds Wm.		" " SW <sup>4</sup>	"	"	"	78.02		1325	350	1675
Thom Wm. H.		" " SW <sup>4</sup>	"	"	"	20		200		200
do		" W <sup>2</sup> " "	"	"	"	60		1080		1080
Willoughby Frank		" E <sup>2</sup> NW <sup>4</sup>	"	"	"	17.34		170		170
do		W <sup>2</sup> SE <sup>4</sup> NE <sup>4</sup>	"	"	"	20		200		200
Whittington William		pt W <sup>2</sup> SE <sup>4</sup>	"	"	"	6		60		60
do		" NE <sup>4</sup> NE <sup>4</sup>	"	"	"	10		100		100
Bayless Wm. W.		" NE <sup>4</sup>	"	"	"		60	5		5

Section No. 7

Congressional Township No. 17, R. 5

SCALE: - Forty rods to an inch, or ten rods to a space, Congress Land, which is one mile square for a section.



# Montgomery County, Indiana, 1891.


Assessor's Plat Book for Brown Township, No. 17

NAMES OF OWNERS.	Number on Plat.	DESCRIPTION.	Section.	Township.	Range.	Acres.	Hundredths.	Value of Lands.	Value of Improve-ments.	Value of Lands and Improvements.
Bayless B. W. & M. W. do		Pt W <sup>2</sup> NW <sup>4</sup>	8	17	5	26		415	50	465
		NW <sup>4</sup>	"	"	"	21		335		335
Davis Ely & Andrew		Pt W <sup>2</sup> NW <sup>4</sup>	"	"	"	33		520	50	570
Davis Warren do		W <sup>2</sup> SE <sup>4</sup>	"	"	"	80		1600		1600
		Pt W <sup>2</sup> SE <sup>4</sup>	"	"	"	334		40		40
Davis Thomas do		E <sup>2</sup> SE <sup>4</sup>	"	"	"	80		1500	50	1550
		Pt E <sup>2</sup> SE <sup>4</sup>	"	"	"	6		75		75
Carrie James R. do		Pt SW <sup>4</sup>	"	"	"	134	20	2400		2400
		SE <sup>4</sup>	"	"	"	36	66	600		600
Prebby August do		Pt N <sup>2</sup> NW <sup>4</sup> SW <sup>4</sup>	"	"	"	6		90		90
		Pt W <sup>2</sup> SW <sup>4</sup>	"	"	"	20		150		150
Rask Geo. L.		Pt E <sup>2</sup> SE <sup>4</sup>	"	"	"	74		1400	75	1475
Vancleave Elizabeth		S <sup>2</sup> W <sup>2</sup> SE <sup>4</sup>	"	"	"	40		720	75	795
Whittington J. T.		E <sup>2</sup> NW <sup>4</sup>	"	"	"	80		1440		1440
Piebs Emil		Pt E <sup>1</sup> SE <sup>4</sup>	"	"	"	8		50		50

Section No. 8

Congressional Township No. 17, R. 3

SCALE:—Forty rods to an inch, or ten rods to a space, Congress Land, which is one mile square for a section.



# Montgomery County, Indiana, 1891.

Assessor's Plat Book for Brown Township, No. 17


NAMES OF OWNERS.	Number on Plat.	DESCRIPTION.	Section.	Township.	Range.	Acres.	Hundredths.	Value of Lands.	Value of Improve-ments.	Value of Lands and Improvements.
Davis Caleb	E <sup>2</sup>	NE <sup>4</sup>	9	17	5	80		1760	40	1800
Davis James W.	E <sup>2</sup>	SE <sup>4</sup>	"	"	"	80		1760		1760
Lawrence Martha	E <sup>2</sup>	SW <sup>4</sup>	"	"	"	80		1840	550	
Do	W <sup>2</sup>	W <sup>2</sup> SE <sup>4</sup>	"	"	"	40		920		3310
Lawrence Frank	E <sup>2</sup>	W <sup>2</sup> SE <sup>4</sup>	"	"	"	40		920		920
Miles William J.	E <sup>2</sup>	NW <sup>4</sup>	"	"	"	80		1600	300	1900
Motter Thos. S.	W <sup>2</sup>	NW <sup>4</sup>	"	"	"	80		1820	300	1820
Pratt James W.	W <sup>2</sup>	SW <sup>4</sup>	"	"	"	80		1600	200	1800
Ruffner Cathrine	W <sup>2</sup>	NE <sup>4</sup>	"	"	"	80		1680	100	1780



Section No. 9

Congressional Township No. 17, R. 6

SCALE:—Forty rods to an inch, or ten rods to a space, Congress Land, which is one mile square for a section.



# Montgomery County, Indiana, 1891.

Assessor's Plat Book for Brown Township, No. 17

NAMES OF OWNERS.	Number on Plat.	DESCRIPTION.	Section.	Township.	Range.	Acres.	Hundredths.	Value of Lands.	Value of Improvements.	Value of Lands and Improvements.
Crist Mary J.	pt 2 6	NE <sup>4</sup>	10	17	5	6216	2170	500	2670	
Crist Rolla G.	Pt.	NE <sup>4</sup>	"	"	"	34	1190		1190	
Lavis Nancy	Pt.	NE <sup>4</sup>	"	"	"	6225	2040		2040	
Davis James W.	W <sup>2</sup>	SW <sup>4</sup>	"	"	"	80	1840	150	1990	
Headrick N. H.	E <sup>2</sup>	SW <sup>4</sup>	"	"	"	80	1500	300	1800	
Mason Frank B.	W <sup>2</sup>	SE <sup>4</sup>	"	"	"	80	1680	150	1830	
Penn Margaret		NW <sup>4</sup>	"	"	"	160	4000		4000	
Wasson America J.	E <sup>2</sup>	SE <sup>4</sup>	"	"	"	80	1760	250	2010	

Section No. 10

Congressional Township No. 17, R. 5

SCALE: - Forty rods to an inch, or ten rods to a space, Congress Land, which is one mile square for a section.



# Montgomery County, Indiana, 1891.


Assessor's Plat Book for Brown Township, No. 17

NAMES OF OWNERS.	Number on Plat.	DESCRIPTION.	Section.	Township.	Range.	Acres.	Hundredths.	Value of Lands.	Value of Improvements.	Value of Lands and Improvements.
Bennett Edward D.		NW <sup>4</sup>	NW <sup>4</sup>	11	75	40		1300		1300
Davis Abigail		E <sup>2</sup>	SE <sup>4</sup>	"	"	74		2220	300	2520
Fisher Samuel R.		Pt	NE	"	"	30		1960		
Do		Pt E <sup>2</sup>	NW <sup>4</sup>	"	"	30		960		
Do		SW <sup>4</sup>	SW <sup>4</sup>	"	"	40		1280		
Do		W <sup>2</sup>	SW <sup>4</sup>	"	"	75		1650		
Do		Pt E <sup>2</sup>	NW <sup>4</sup>	"	"	50		1600		
Do		Pt W <sup>2</sup>	NE <sup>4</sup>	"	"	50		1600	500	
Do		" W <sup>2</sup>	SW <sup>4</sup>	"	"	5		110		
Do		W <sup>2</sup>	SE <sup>4</sup>	"	"	80		2000	750	
Do		E <sup>2</sup>	SW <sup>4</sup>	"	"	80		2000	750	14160
Vandever Jesse		NE <sup>4</sup>	NE <sup>4</sup>	"	"	40		1040		1040
Vandever Jos. A.		S <sup>2</sup> E <sup>2</sup>	NE <sup>4</sup>	"	"	40		1040		1040

Section No. 11

Congressional Township No. 17, R. 5

SCALE:—Forty rods to an inch, or ten rods to a space, Congress Land, which is one mile square for a section.



# Montgomery County, Indiana, 1891.


Assessor's Plat Book for Brown Township, No. 17

NAMES OF OWNERS.	Number on Plat.	DESCRIPTION.	Section.	Township.	Range.	Acres.	Hundredths.	Value of Lands.	Value of Improvements.	Value of Lands and Improvements.
Armentrout James H. and Wm. R. Childers		E <sup>2</sup> NE <sup>4</sup>	12	17	5	60		1800		1800
McMullen Wm. L.	PT	NE <sup>4</sup>	"	"	"	60.32		1810	250	2060
Perrin Joseph		SW <sup>4</sup>	"	"	"	160		4800	200	5000
Vandever Jesse	E <sup>2</sup>	NW <sup>4</sup>	"	"	"	80		2160	400	2560
Do	PT E <sup>2</sup>	NE <sup>4</sup>	"	"	"	19.37		480		480
Do	PT NW <sup>4</sup>	NE <sup>4</sup>	"	"	"	15.08		375		375
Do	N. Pt. Q <sup>2</sup>	NW <sup>4</sup>	"	"	"	1		25		25
Vandever Saml.	PT	N <sup>2</sup> W <sup>2</sup> Sect	"	"	"	40		1080	400	1480
Vandever Jos. A.	Send	W <sup>2</sup> NW <sup>4</sup>	"	"	"	37		1000	150	1150
Natson W. W.		SE <sup>4</sup>	"	"	"	160		4750	350	5100

Section No. 12

Congressional Township No. 17, R. 6

SCALE:— Forty rods to an inch, or ten rods to a space, Congress Land, which is one mile square for a section.



# Montgomery County, Indiana, 1891.

Assessor's Plat Book for Brown Township, No. 17


NAMES OF OWNERS.	Number on Plat.	DESCRIPTION.	Section.	Township.	Range.	Acres.	Hundredths.	Value of Lands.	Value of Improve-ments.	Value of Lands and Improvements.
Armstrong Emma		Pt E <sup>2</sup> NE <sup>4</sup>	13	17	5	430	75			75
Davis Abigail Do		W <sup>2</sup> SW <sup>4</sup>	"	"	"	80	4000			4000
		W <sup>2</sup> NW <sup>4</sup>	"	"	"	80	2400			2400
Galey Elizabeth J.		Pt E <sup>2</sup> NE <sup>4</sup>	"	"	"	75	70	2260		2260
Johnson Wm Do		Sec E <sup>2</sup> NW <sup>4</sup>	"	"	"	55	1650	225		
		W <sup>2</sup> NE <sup>4</sup>	"	"	"	35	1050			2925
Landers Cris		E <sup>2</sup> SE <sup>4</sup>	"	"	"	80	2240	500		2740
Perrin Joseph Do		Sec E <sup>2</sup> NW <sup>4</sup>	"	"	"	25	700			700
		Pt W <sup>2</sup> NE <sup>4</sup>	"	"	"	23	34	700		700
Reeves Mary A. Do		E <sup>2</sup> SW <sup>4</sup>	"	"	"	80	2400	400		
		W side W <sup>2</sup> SE <sup>4</sup>	"	"	"	10	300			3100
Reeves Martha A.		Pt Sec W <sup>2</sup> SE <sup>4</sup>	"	"	"	13	50	400		400
Reeves Robert J.		Sec W <sup>2</sup> SE <sup>4</sup>	"	"	"	13	50	400		400
Reeves Annie B.		Pt W <sup>2</sup> SE <sup>4</sup>	"	"	"	14		400		400
Reeves Ella		S pt W <sup>2</sup> SE <sup>4</sup>	"	"	"	15		400		400
Reeves Hallie Pearl		S W <sup>2</sup> SE <sup>4</sup>	"	"	"	14		400		400
White William S.		Pt W <sup>2</sup> NE <sup>4</sup>	"	"	"	20		600		600



Section No. 13

Congressional Township No. 17, R. 5

SCALE:—Forty rods to an inch, or ten rods to a space, Congress Land, which is one mile square for a section.



# Montgomery County, Indiana, 1891.


Assessor's Plat Book for Brown Township, No. 17

NAMES OF OWNERS.	Number on Plat.	DESCRIPTION.	Section.	Township.	Range.	Acres.	Hundredths.	Value of Lands.	Value of Improvements.	Value of Lands and Improvements.
Davis James Es	W <sup>2</sup>	NE <sup>4</sup>	14	17	5	80		2240		2240
		SW <sup>4</sup>	"	"	"	160		4160	900	5060
Davis Abigail Es	E <sup>2</sup>	SE <sup>4</sup>	"	"	"	80		2240		2240
		NE <sup>4</sup>	"	"	"	80		2160		2160
Davis Amanda	Pt W <sup>2</sup>	SW <sup>4</sup>	"	"	"	1888		510		510
Davis George S.	W <sup>2</sup>	SW <sup>4</sup>	"	"	"	30		780		780
Layne William Es Es	W <sup>2</sup>	SE <sup>4</sup>	"	"	"	7864		1960	300	2260
		SW <sup>4</sup>	"	"	"	7955		1985		1985
		SW <sup>4</sup>	"	"	"	3071		760		760

Section No. 14

Congressional Township No. 17, R. 5

SCALE:—Forty rods to an inch, or ten rods to a space, Congress Land, which is one mile square for a section.



# Montgomery County, Indiana, 1891.


Assessor's Plat Book for Brown Township, No. 17

NAMES OF OWNERS.	Number on Plat.	DESCRIPTION.	Section.	Township.	Range.	Acres.	Hundredths.	Value of Lands.	Value of Improvements.	Value of Lands and Improvements.
Allen, A. & N.	W <sup>2</sup>	NE <sup>1</sup> 15 17 5	80			1920	250	2170		
Davis, Caleb		SW <sup>4</sup> " " "	160			3840	450	4290		
Davis, James B. & S.	E <sup>2</sup>	NE <sup>4</sup> " " "	80			2160		2160		
Davis, Fannie F.	W <sup>2</sup>	SE <sup>4</sup> " " "	80			2000	250	2250		
Davis, George S. & J.	E <sup>2</sup>	SE <sup>4</sup> " " "	80			2080	300	2380		
Ford, John W.	E <sup>2</sup>	SW <sup>4</sup> " " "	180			3400		2400		
Leo	Pt W <sup>2</sup>	SW <sup>4</sup> " " "	52			1915	60	1360		
Leo	Pt W <sup>2</sup>	SW <sup>4</sup> " " "	27			810	300	1110		

Section No. 15

Congressional Township No. 17, R. 5

SCALE:—Forty rods to an inch, or ten rods to a space, Congress Land, which is one mile square for a section.



Davis Caleb  
160

Allen and Co  
80

Davis James 3rd  
80

Todd John D.  
160

Davis James F.  
80

Davis George S. Jr.  
80

# Montgomery County, Indiana, 1891.


Assessor's Plat Book for Brown Township, No. 17

NAMES OF OWNERS.	Number on Plat.	DESCRIPTION.	Section.	Township.	Range.	Acres.	Hundredths.	Value of Lands.	Value of Improve-ments.	Value of Lands and Improvements.
McLann Thomas.	E <sup>2</sup>	N <sup>4</sup> 16 17 5	80			2400		500	2900	
Patton Thomas Jr.		N <sup>4</sup> " " "	160			3840		160	4000	
Todd Ruth Ann	Pt 20 <sup>2</sup>	NE <sup>4</sup> " " "	47			1100			1100	
Todd John W.	Pt	SE <sup>4</sup> " " "	37			07	1010		1010	
do	"	SE <sup>4</sup> " " "	49			65	1470	1500	2970	
Todd George W.	Pt 21 <sup>2</sup>	NE <sup>4</sup> " " "	34			60	800		800	
do	Pt	SE <sup>4</sup> " " "	65			50	1700	700	2400	
Todd Isaac S.	Pt	SW <sup>4</sup> " " "	160			52	500	400		
do	Pt	SE <sup>4</sup> " " "	7				210		6860	

Section No. 16

Congressional Township No. 17, R. 5

SCALE: — Forty rods to an inch, or ten rods to a space, Congress Land, which is one mile square for a section.



# Montgomery County, Indiana, 1891.

Assessor's Plat Book for Brown Township, No. 17

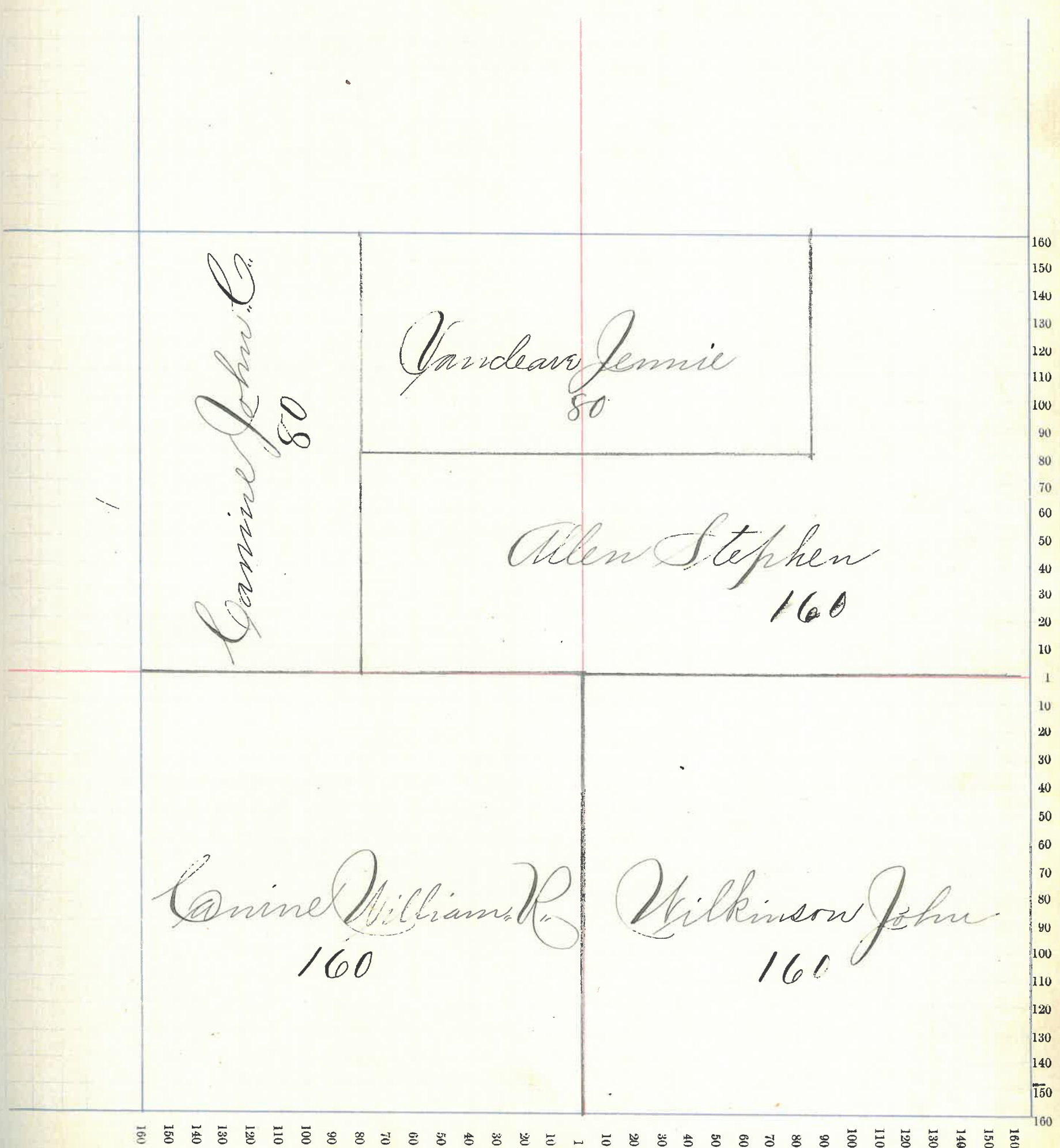
NAMES OF OWNERS.	Number on Plat.	DESCRIPTION.	Section.	Township.	Range.	Acres.	Hundredths.	Value of Lands.	Value of Improvements.	Value of Lands and Improvements.
Carvine John C	W <sup>2</sup>	NW <sup>4</sup>	17	17	5	80		2000	100	2100
Carvine William R		SW <sup>4</sup>	"	"	"	160		4640	200	4840
Allen Stephen	Pf	Sect	"	"	"	160		4300	700	5000
Lanchar Jennie do	NW <sup>4</sup>	NE <sup>4</sup>	"	"	"	40		700	200	900
	NE <sup>4</sup>	NW <sup>4</sup>	"	"	"	40		700		700
Wilkinson John	SE <sup>4</sup>		"	"	"	160		2880		2880



Section No. 17

Congressional Township No. 17, R. 5

SCALE:—Forty rods to an inch, or ten rods to a space, Congress Land, which is one mile square for a section.



# Montgomery County, Indiana, 1891.


Assessor's Plat Book for Brown Township, No. 17

NAMES OF OWNERS.	Number on Plat.	DESCRIPTION.	Section.	Township.	Range.	Acres.	Hundredths.	Value of Lands.	Value of Improvements.	Value of Lands and Improvements.
Blake, Gilbert & T. J. Blake		Pt S End SW <sup>14</sup>	18	17	6	17		470		470
Canine, William R.	E <sup>2</sup>	SE <sup>4</sup>	"	"	"	80		2320	600	2920
Canine, Wm Rice	N <sup>2</sup>	NE <sup>4</sup>	"	"	"	78 75	1900	1000		2900
Canine, Annie	E <sup>2</sup>	NW <sup>4</sup>	"	"	"	79 50	1975			1975
Deer, Joel T. Do	Pt	SW <sup>4</sup>	"	"	"	117 08	3275	400		
		1/2 E <sup>2</sup> E <sup>2</sup> SW <sup>4</sup>	"	"	"	20		550		4225
James, Peter	Pt E <sup>2</sup>	NE <sup>4</sup>	"	"	"	77 75	2000	600		2600
Thorn, William H. and Supts	Pt	NE <sup>4</sup>	"	"	"	60		1680	500	2180
Willoughby, Frank Do	Pt E <sup>2</sup>	SW <sup>4</sup>	"	"	"	20		550		550
	N <sup>2</sup>	SE <sup>4</sup>	"	"	"	80		2290	200	2440

Section No. 18

Congressional Township No. 17, R. 5

SCALE:—Forty rods to an inch, or ten rods to a space, Congress Land, which is one mile square for a section.



Thomson & Supts  
60

Blake, Gilbert  
and J. J. Blake  
17

Wm. Joel, Jr.  
137<sup>00</sup>

Lamine Inman  
787<sup>00</sup>

School house

Lamine Inman Rice  
796<sup>00</sup>

Church

James Peter  
777<sup>00</sup>

Willoughby Frank  
100<sup>00</sup>

Lamine Inman  
80<sup>00</sup>

# Montgomery County, Indiana, 1891.


Assessor's Plat Book for Brown Township, No. 17

NAMES OF OWNERS.	Number on Plat.	DESCRIPTION.	Section.	Township.	Range.	Acres.	Hundredths.	Value of Lands.	Value of Improvements.	Value of Lands and Improvements.
Conner Francis and Mary Ann	W <sup>2</sup>		19	17	5	80		2240	60	2300
Foster James B.	E <sup>2</sup>		N <sup>4</sup>	"	"	80		2100	200	2200
Jarvis Mary	S <sup>2</sup> E <sup>2</sup>	SW <sup>4</sup>	"	"	"	28		700		700
Lampson Sarah	N <sup>2</sup> E <sup>2</sup>	SW <sup>4</sup>	"	"	"	40		900	100	1000
McCormack, M.	W <sup>2</sup>		N <sup>4</sup>	"	"	80		2150		2150
McCormack Andrew Co	E <sup>2</sup>		NE <sup>4</sup>	"	"	160		4000	200	4200
			SE <sup>4</sup>	"	"	80		2000	300	2300
Smith Margaret Co	10 <sup>2</sup>		SE <sup>4</sup>	"	"	80		2000		2000
	Part E <sup>2</sup>		SW <sup>4</sup>	"	"	13		300		300

Section No. 19

Congressional Township No. 17, R. 5

SCALE: - Forty rods to an inch, or ten rods to a space, Congress Land, which is one mile square for a section.



# Montgomery County, Indiana, 1891.


Assessor's Plat Book for Brown Township, No. 17

NAMES OF OWNERS.	Number on Plat.	DESCRIPTION.	Section.	Township.	Range.	Acres.	Hundredths.	Value of Lands.	Value of Improvements.	Value of Lands and Improvements.
Fullenwider Joseph		W side	NE <sup>2</sup>	20	17	5	130	4290	1400	5690
Do		E <sup>2</sup>	NW <sup>4</sup>	"	"	80	2640			2640
Do		E <sup>2</sup> W <sup>2</sup>	SE <sup>4</sup>	"	"	40	1200			1200
Do		E <sup>2</sup>	SE <sup>4</sup>	"	"	80	2480	400		2880
Do		Pt	SW <sup>4</sup>	"	"	158	3800	1600		5400
Do		W side	SE <sup>4</sup>	"	"	38	30	1165		1165
Do										
Gilliland James B.		E side	NE <sup>4</sup>	"	"	80	990			990
McCormack Andrew		W <sup>2</sup>	SW <sup>4</sup>	"	"	80	2000	100		2100

Section No. 20

Congressional Township No. 17, R. 5

SCALE: - Forty rods to an inch, or ten rods to a space, Congress Land, which is one mile square for a section.



McLornack Andrew  
50

Fullenwider Joseph  
526

Gilliland Jourd. G.  
30

160  
150  
140  
130  
120  
110  
100  
90  
80  
70  
60  
50  
40  
30  
20  
10  
1  
10  
20  
30  
40  
50  
60  
70  
80  
90  
100  
110  
120  
130  
140  
150  
160

160  
150  
140  
130  
120  
110  
100  
90  
80  
70  
60  
50  
40  
30  
20  
10  
1  
10  
20  
30  
40  
50  
60  
70  
80  
90  
100  
110  
120  
130  
140  
150  
160

41

# Montgomery County, Indiana, 1891.

Assessor's Plat Book for Brown Township, No. 17

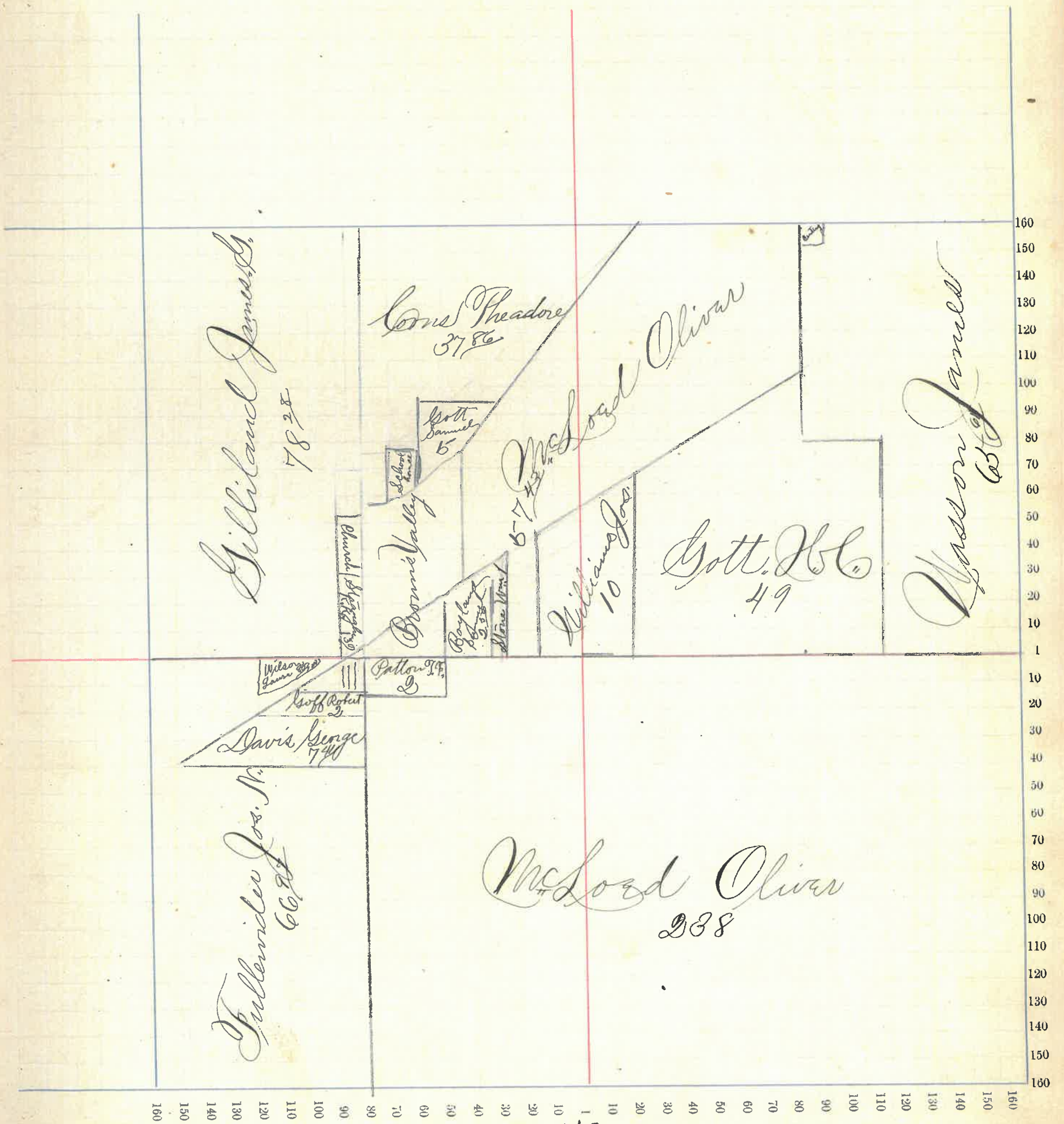
NAMES OF OWNERS.	Number on Plat.	DESCRIPTION.	Section.	Township.	Range.	Acres.	Hundredths.	Value of Lands.	Value of Improvements.	Value of Lands and Improvements.
Poyland Samuel		PT E <sup>2</sup>	NW <sup>21</sup>	175		250	180	500	680	
Coons Theadore D.		pt W <sup>2</sup>	NE	"	"					
Davis George W.		PT E <sup>2</sup>	NW <sup>7</sup>	"	"	3786	1390	200	1490	
Fullenwider Joseph W.		PT E <sup>2</sup>	SW <sup>7</sup>	"	"	741	375	1300	1675	
Gilliland James G.		PT W <sup>2</sup>	SW <sup>4</sup>	"	"	6697	2280		2280	
Goff Robert		PT W <sup>2</sup>	NW <sup>4</sup>	"	"	7828	2650	1100	3750	
Gott Samuel W. M.		PT W <sup>2</sup>	SW <sup>4</sup>	"	"	2	100	1000	1200	
Gott H. C.		PT E <sup>2</sup>	NW <sup>4</sup>	"	"	5	375	250	600	
do		PT E <sup>2</sup>	NE <sup>4</sup>	"	"	15	490			
do		SW <sup>4</sup>	NE <sup>4</sup>	"	"	34	1100	300	1800	
McLoud Oliver		E <sup>2</sup>	SW <sup>4</sup>	"	"	78	2650			
do		W <sup>2</sup>	NE <sup>4</sup>	"	"					
do		E <sup>2</sup>	NW <sup>4</sup>	"	"	49	27	1675		
do			SE <sup>4</sup>	"	"	160	5280	700		
do		E <sup>2</sup>	NE <sup>4</sup>	"	"	222	70			
do		W <sup>2</sup>	NE <sup>4</sup>	"	"	5	165		1050	
Patton Thomas F.		E <sup>2</sup>	SW <sup>4</sup>	"	"	2	150	1350	1500	
do		W <sup>2</sup>	SW <sup>2</sup>	"	"	17	20		20	
Stour Wm. E. & Sallie		E <sup>2</sup>	NW <sup>7</sup>	"	"	1	75	600	675	
Stranger R. K.		W <sup>2</sup>	NW <sup>4</sup>	"	"	130	100	650	750	
Williams Joseph		E <sup>2</sup>	NW <sup>4</sup>	"	"					
do		W <sup>2</sup>	NE <sup>4</sup>	"	"	10	550	650	1200	
Williams Henry		E <sup>2</sup>	NW <sup>4</sup>	"	"	22	60	75	135	
Wilson Laura J.		W <sup>2</sup>	SW <sup>4</sup>	"	"	80	30	170	200	
Wason James		SW <sup>4</sup>	NE <sup>4</sup>	"	"	6	185		185	
do		pt E <sup>2</sup>	NE <sup>4</sup>	"	"	5961	1845		1845	
Day Hannah G.		W <sup>2</sup>	SW <sup>4</sup>	"	"	15	20	80	100	
Johnson Alvin W.		W <sup>2</sup>	SW <sup>4</sup>	"	"	16	25	65	90	



Section No. 21

Congressional Township No. 17, R. 5

SCALE: - Forty rods to an inch, or ten rods to a space, Congress Land, which is one mile square for a section.



# Montgomery County, Indiana, 1891.


Assessor's Plat Book for Brown Township, No.

NAMES OF OWNERS.	Number on Plat.	DESCRIPTION.	Section.	Township.	Range.	Acres.	Hundredths.	Value of Lands.	Value of Improvements.	Value of Lands and Improvements.
Davis George S. Lo <sup>1</sup>	W <sup>2</sup>	SE <sup>4</sup>	22	17	5	80		2240	160	2400
	E <sup>2</sup>	NW <sup>4</sup>	"	"	"	80		2400		2400
Galey America	PT	SW <sup>4</sup>	"	"	"	140		3300	700	4200
Hanna John W.		SE <sup>4</sup>	"	"	"	160		4700	700	5400
Rusk John H. and Pauline	S <sup>2</sup>	SE <sup>4</sup> SW <sup>4</sup>	"	"	"	20		500		500
Swindler W. J.	E <sup>2</sup>	NW <sup>4</sup>	"	"	"	80		2200		2200
Wasson James	W <sup>2</sup>	NW <sup>4</sup>	"	"	"	80		2400	600	3000

Section No. 22

Congressional Township No. 17, R. 5

SCALE: - Forty rods to an inch, or ten rods to a space, Congress Land, which is one mile square for a section.



# Montgomery County, Indiana, 1891.


Assessor's Plat Book for Brown Township, No.

NAMES OF OWNERS.	Number on Plat.	DESCRIPTION.	Section.	Township.	Range.	Acres.	Hundredths.	Value of Lands.	Value of Improvements.	Value of Lands and Improvements.
Doyel Elenor Lo		NW <sup>4</sup> NE <sup>4</sup>	23	17	5	40		1040	250	
		NE <sup>4</sup> NW <sup>4</sup>	"	"	"	25		650		1890
Frame Wm R Lo Lo		E <sup>2</sup> NE <sup>4</sup>	"	"	"	80		2050	350	
		SW <sup>4</sup> NE <sup>4</sup>	"	"	"	40		1100		
		SE <sup>4</sup> NW <sup>4</sup>	"	"	"	40		1100		4630
Hanna John W.		E <sup>2</sup> SE <sup>4</sup>	"	"	"	80		2150		2150
Kincade Robert H.		E <sup>2</sup> W <sup>2</sup> SE <sup>4</sup>	"	"	"	40		1100		1100
Kincade Stephen		E <sup>2</sup> E <sup>2</sup> SW <sup>4</sup>	"	"	"	40		1100		1100
Kincade Chas. H.		PT W <sup>2</sup> E <sup>2</sup> SW <sup>4</sup>	"	"	"	35		900	200	1100
Kincade James M. Lo		PT E <sup>2</sup> W <sup>2</sup> SW <sup>4</sup>	"	"	"	35	50	950		950
		PT W <sup>2</sup> E <sup>2</sup> SW <sup>4</sup>	"	"	"	5		150		150
Swindler Wm J. Lo Lo		W <sup>2</sup> NW <sup>4</sup>	"	"	"	80		2400	600	3000
		PT NE <sup>4</sup> NW <sup>4</sup>	"	"	"	15		400		400
		PT W <sup>2</sup> SW <sup>4</sup>	"	"	"	44	50	1150	150	1300
Wallace John		W <sup>2</sup> W <sup>2</sup> SE <sup>4</sup>	"	"	"	40		1100		1100

Section No. 28

Congressional Township No. 17, R. 5

SCALE:—Forty rods to an inch, or ten rods to a space, Congress Land, which is one mile square for a section.



# Montgomery County, Indiana, 1891.

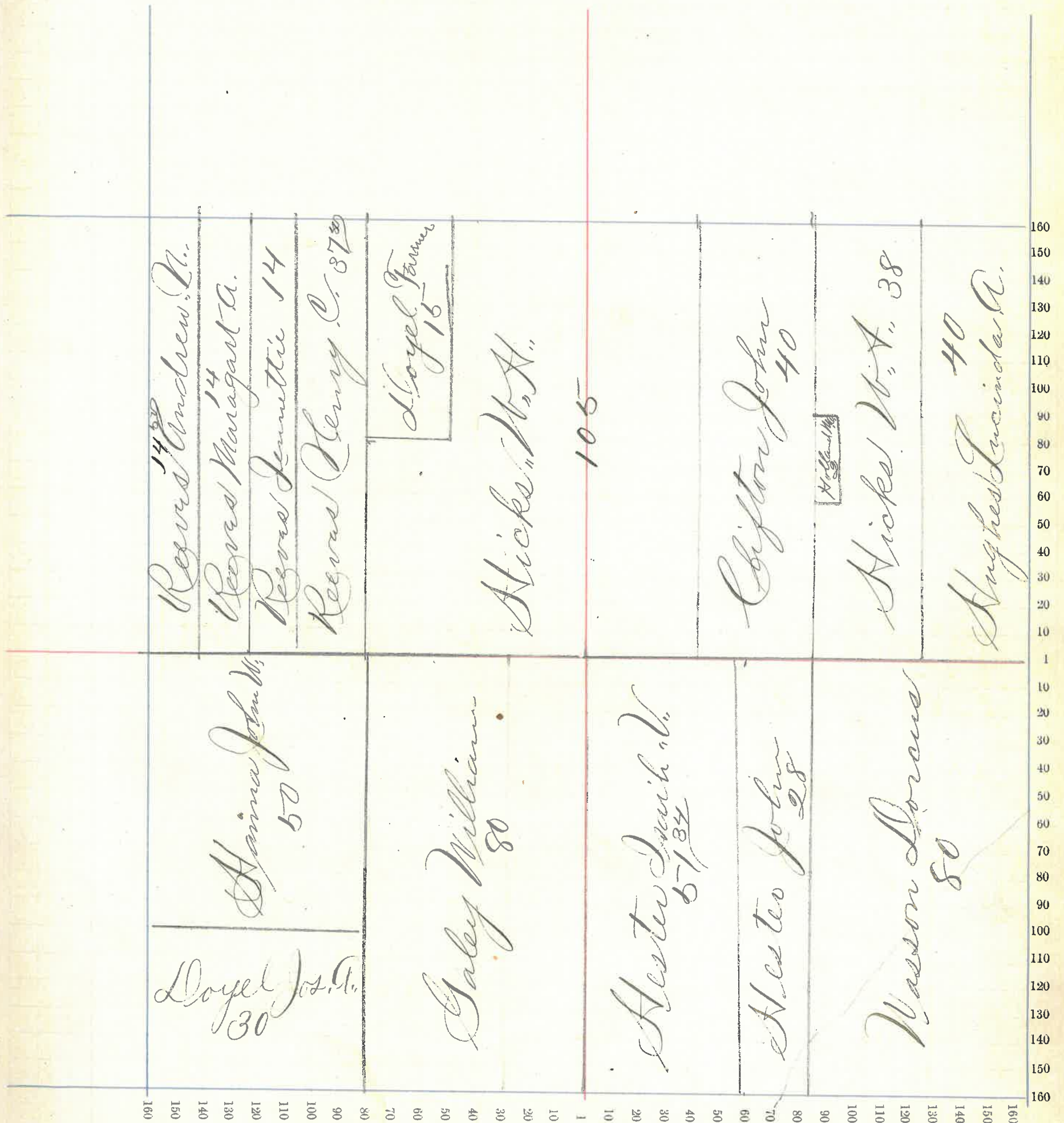
Assessor's Plat Book for Brown Township, No. 17

NAMES OF OWNERS.	Number on Plat.	DESCRIPTION.	Section.	Township.	Range.	Acres.	Hundredths.	Value of Lands.	Value of Improvements.	Value of Lands and Improvements.
Clifton John		E <sup>2</sup> W <sup>2</sup> SE <sup>4</sup>	24	17	5	40		1240		1240
Loyal Farmer		Pt E <sup>2</sup> NW <sup>4</sup>	"	"	"	2		55		55
Lo		Pt E <sup>2</sup> NW <sup>4</sup>	"	"	"	13		350	150	500
Hanna John W.		Kind W <sup>2</sup> SW <sup>4</sup>	"	"	"	50		1850	700	2550
Hicks W. A.		Pt E <sup>2</sup> NE <sup>4</sup>	"	"	"	38		950	150	1100
Hughes Lucinda A.		E <sup>2</sup> E <sup>2</sup> NE <sup>4</sup>	"	"	"	40		920	100	1020
Holland Jos. C.		Pt W <sup>2</sup> E <sup>2</sup> NE <sup>4</sup>	"	"	"	2		55		55
Hicks W. H. Sr.		Pt E <sup>2</sup> NW <sup>4</sup>	"	"	"	65		1900	350	
Lo		Pt W <sup>2</sup> NE <sup>4</sup>	"	"	"	40		1200		3450
Hester John H.		Pt W <sup>2</sup> SE <sup>4</sup>	"	"	"	28		735	150	905
Hester Sarah W.		Pt W <sup>2</sup> SE <sup>4</sup>	"	"	"	57	34	1385	300	1685
Lo		Pt E <sup>2</sup> NE <sup>4</sup>	"	"	"	64		155		
Galey William		E <sup>2</sup> E <sup>2</sup> SW <sup>4</sup>	"	"	"	80		2080	400	2480
Lo		Pt E <sup>2</sup> NW <sup>4</sup>	"	"	"	71		235		2615
Loyal Jos. A.		Kind W <sup>2</sup> Sect	"	"	"	30		840	600	1440
Reeves Henry C.		Npt W <sup>2</sup> NW <sup>4</sup>	"	"	"	37	50	1050	200	1250
Reeves Fernetie		Pt W <sup>2</sup> NW <sup>4</sup>	"	"	"	14		390		390
Reeves Andrew W.		Pt W <sup>2</sup> NW <sup>4</sup>	"	"	"	14	50	390		390
Reeves Margaret A.		Pt W <sup>2</sup> NW <sup>4</sup>	"	"	"	14		390		390
Wasson Dorcus		E <sup>2</sup> SE <sup>4</sup>	"	"	"	40		1080	200	
Lo		NE <sup>4</sup> SE <sup>4</sup>	"	"	"	40		1080		2360

Section No. 24

Congressional Township No. 17, R. 5

SCALE: - Forty rods to an inch, or ten rods to a space, Congress Land, which is one mile square for a section.



# Montgomery County, Indiana, 1891.

Assessor's Plat Book for Brown Township, No. 17

NAMES OF OWNERS.	Number on Plat.	DESCRIPTION.	Section.	Township.	Range.	Acres.	Hundredths.	Value of Lands.	Value of Improvements.	Value of Lands and Improvements.
Loyal W.M.		Pt. W <sup>2</sup> M <sup>4</sup> 25 17 5				15		735		435
Loyal Jos. A.		Pt W <sup>2</sup> M <sup>4</sup> " " "				38 75		1035		1035
Goff Edward		Pt W <sup>2</sup> SE <sup>4</sup> " " "				14 81		340		
Do		" SE cor SE <sup>4</sup> " " "				14 06		320	50	710
Gott Preston S		" M <sup>4</sup> SW <sup>4</sup> " " "				30		760		
Do		" S <sup>2</sup> SW <sup>4</sup> " " "				80		2000	150	2900
Goff Mary		" SE <sup>4</sup> " " "				10 75		245		245
Goff George "A."		" W <sup>2</sup> SE <sup>4</sup> " " "				15		345		
Do		<del>" W<sup>2</sup> NE<sup>4</sup> " " "</del>				<del>15</del>		<del>345</del>	<del>150</del>	
Do		" Sec SE <sup>4</sup> " " "				8 30		195		
Do		<del>" M<sup>4</sup> NE<sup>4</sup> " " "</del>				<del>8 50</del>		<del>185</del>		
Do		<del>" W<sup>2</sup> NE<sup>4</sup> " " "</del>				<del>15</del>		<del>345</del>		540
Goff John W.		W <sup>2</sup> NE <sup>4</sup> SW <sup>4</sup> " " "				20		500	300	
Do		Pt W <sup>2</sup> SE <sup>4</sup> " " "				15		360		
Do		E <sup>2</sup> NE <sup>4</sup> SW <sup>4</sup> " " "				20		500		
Do		Pt NE <sup>4</sup> SE <sup>4</sup> " " "				15 89		365		
Do		" SE <sup>4</sup> " " "				18 30		415		
Do		NE cor SE <sup>4</sup> " " "				15 89		365		2805
Goff James L.		Pt E <sup>2</sup> SE <sup>4</sup> " " "				14 08		325		325
Goff Amanda J.		" SE <sup>4</sup> " " "				14 03		320		320
Gott Preston A.		" M <sup>4</sup> SW <sup>4</sup> " " "				10		250	100	350
Hicks Joseph A.		Pt NE <sup>4</sup> " " "				9 16		235		235
Hicks Shelby		" " " " "				9 16		235		235
Hank W. G. & Sarah E.		" " " " "				9 16		235		235
Hank Sarah E.		" " " " "				9 16		235		235
Hester Sarah V.		" E <sup>2</sup> " " " " "				6 04		155		155
Do		" " " " " " "				19		495	200	695
Do		" " " " " " "				9 16		235		235
Kennedy John E.		" E <sup>2</sup> M <sup>4</sup> " " "				50		1350		
Do		Sec W <sup>2</sup> " " " " "				26 25		700	360	2400
Rice Simon		" W <sup>2</sup> " E <sup>4</sup> " " "				55		1600	350	
Do		" " " " " " "				25		725		
Do		" Sec M <sup>4</sup> " " "				30		870		3545
Kincade Sarah E.		" E <sup>2</sup> NE <sup>4</sup> " " "				9 16		235		235




Section No. 25

Congressional Township No. 17, R. 5

SCALE:—Forty rods to an inch, or ten rods to a space, Congress Land, which is one mile square for a section.

5  
5  
5  
5  
0  
05  
25  
20  
0  
35  
5  
5  
5  
95  
35  
0  
75  
5



# Montgomery County, Indiana, 1891.


Assessor's Plat Book for Brown Township, No. 17

NAMES OF OWNERS.	Number on Plat.	DESCRIPTION.	Section.	Township.	Range.	Acres.	Hundredths.	Value of Lands.	Value of Improvements.	Value of Lands and Improvements.
Allen Charles E.		NW <sup>4</sup>	26	17	5	160		4000		4000
Loyal Joseph A.		PT E <sup>2</sup> NE <sup>4</sup>	"	"	"	25		660		660
Loyal W. M.		PT E <sup>2</sup> NE <sup>4</sup>	"	"	"	35		910	400	1310
Lo		" " " "	"	"	"	20		570		570
Evans Jeremiah		E <sup>2</sup> SE <sup>4</sup>	"	"	"	80		2000	250	2250
Foster Henry A.		SW <sup>4</sup>	"	"	"	160		4160		4160
Goff Thomas		W <sup>2</sup> SE <sup>4</sup>	"	"	"	80		2000	200	2200
Hanna John W.		W <sup>2</sup> NE <sup>4</sup>	"	"	"	80		2160	150	2310

Section No. 26

Congressional Township No. 17, R. 5

SCALE: - Forty rods to an inch, or ten rods to a space, Congress Land, which is one mile square for a section.



Allen Charles E.  
160

Loyal John W.  
80

Loyal Joseph M.  
25

Loyal W. M.  
35

Loyal W. M.  
20

Foster Henry A.  
160

Goff Thomas  
80

Evans Jeremiah  
80

# Montgomery County, Indiana, 1891.


Assessor's Plat Book for Brown Township, No. 17

NAMES OF OWNERS.	Number on Plat.	DESCRIPTION.	Section.	Township.	Range.	Acres.	Hundredths.	Value of Lands.	Value of Improvements.	Value of Lands and Improvements.
Allen Mary A.		pt. SE <sup>4</sup> M <sup>4</sup>	27	17	5	7		175	225	400
Allen Charles		E <sup>2</sup> NW <sup>4</sup>	"	"	"	80		2000	1500	3500
Foster Henry A.		E <sup>2</sup> E <sup>2</sup> SE <sup>4</sup>	"	"	"	40		1100	450	1550
Graham Aaron		W <sup>2</sup> SW <sup>4</sup>	"	"	"	80		1950	150	
Do		E <sup>2</sup> SW <sup>4</sup>	"	"	"	80		1950	250	4300
Hicks John		W <sup>2</sup> M <sup>4</sup>	"	"	"	80		2000	150	2150
Jones John		W <sup>2</sup> NE <sup>4</sup>	"	"	"	80		2200	400	2600
Do		pt E <sup>2</sup> SE <sup>4</sup>	"	"	"	7		190		190
Do		" W <sup>2</sup> SE <sup>4</sup>	"	"	"	16		450		450
Jones Geo. W.		" SE <sup>4</sup>	"	"	"	97	08	2700	200	2900
Jones John & Rebecca		" NE <sup>4</sup> M <sup>4</sup>	"	"	"	26	50	650		650
Do		" SE <sup>4</sup> M <sup>4</sup>	"	"	"	33		850		850
Rusk John & Pauline		pt NE <sup>4</sup> M <sup>4</sup>	"	"	"	12	25	350	200	500
		S <sup>2</sup> SE <sup>4</sup> S <sup>4</sup>	"	"	"					

Section No. 27

Congressional Township No. 17, R. 6

SCALE:—Forty rods to an inch, or ten rods to a space, Congress Land, which is one mile square for a section.



# Montgomery County, Indiana, 1891.


Assessor's Plat Book for Brown Township, No. 17

NAMES OF OWNERS.	Number on Plat.	DESCRIPTION.	Section.	Township.	Range.	Acres.	Hundredths.	Value of Lands.	Value of Improvements.	Value of Lands and Improvements.
Goff Robert	W <sup>2</sup>	SE <sup>4</sup>	28	17	5	79.28	2000	400	2400	
Goff Martha M.	Pt E <sup>2</sup>	SE <sup>4</sup>	"	"	"	79.28	2000		2000	
Licks Wm S.	Pt E <sup>2</sup>	SW <sup>4</sup>	"	"	"	78.78	1950	300	2250	
Galey Benj. M.	W <sup>2</sup>	NW <sup>4</sup>	"	"	"	80	2480	500	2980	
Murray John M.	Pt E <sup>2</sup>	SW <sup>4</sup>	"	"	"	1	40	200	240	
Serr Joseph	W <sup>2</sup>	NE <sup>4</sup>	"	"	"	80	2200	200	2400	
Do	Pt E <sup>2</sup>	NW <sup>4</sup>	"	"	"	54	1600		1600	
Do	E <sup>2</sup>	NE <sup>4</sup>	"	"	"	80	2200	200	2400	
Wilkinson J. real	W <sup>2</sup>	SW <sup>4</sup>	"	"	"	80	2400	500	2900	
Wilson Sarah	Pt E <sup>2</sup>	NW <sup>4</sup>	"	"	"	26	800	200	1000	

Section No. 28

Congressional Township No. 17, R. 5

SCALE: - Forty rods to an inch, or ten rods to a space, Congress Land, which is one mile square for a section.



# Montgomery County, Indiana, 1891.

Assessor's Plat Book for Brown Township, No. 17

NAMES OF OWNERS.	Number on Plat.	DESCRIPTION.	Section.	Township.	Range.	Acres.	Hundredths.	Value of Lands.	Value of Improve-ments.	Value of Lands and Improvements.
Brush Amiel		Pt W <sup>2</sup> SW <sup>4</sup>	29	17	5	20		620		620
Brush David		Pt E <sup>2</sup> SW <sup>4</sup>	"	"	"	20		620		620
Fullerwider Jos. N.		West side NE <sup>4</sup>	"	"	"	80		2600		2600
Lo		NW <sup>4</sup>	"	"	"	160		5280	500	5780
Lo		W side NE <sup>4</sup>	"	"	"	40		1300		1300
Galey Benj. M.		E <sup>2</sup> E <sup>2</sup> NE <sup>4</sup>	"	"	"	40		1280		1280
Moore Samuel		W <sup>2</sup> SW <sup>4</sup>	"	"	"	80		2350		2350
Williams Josiah		Pt W SE <sup>4</sup>	"	"	"	60		1700	225	1925
Lo		Pt E <sup>2</sup> SW <sup>4</sup>	"	"	"	60		1700		1700
Wilkinson Israel		E <sup>2</sup> SE <sup>4</sup>	"	"	"	80		2400		2400



Section No. 29

Congressional Township No. 17, R. 5

SCALE: — Forty rods to an inch, or ten rods to a space, Congress Land, which is one mile square for a section.

20  
20  
0  
0  
0  
0  
25  
7  
0

160  
150  
140  
130  
120  
110  
100  
90  
80  
70  
60  
50  
40  
30  
20  
10  
1  
10  
20  
30  
40  
50  
60  
70  
80  
90  
100  
110  
120  
130  
140  
150  
160

Fullenwider Joseph "N."  
280

40  
Galey Benj. M.

Morse Samuel

Williams Josiah  
120

Wilkinson Deval

Bush Annie  
20

Bush David  
20

160 150 140 130 120 110 100 90 80 70 60 50 40 30 20 10 1 10 20 30 40 50 60 70 80 90 100 110 120 130 140 150 160

# Montgomery County, Indiana, 1891.


Assessor's Plat Book for Brown Township, No. 17

NAMES OF OWNERS.	Number on Plat.	DESCRIPTION.	Section.	Township.	Range.	Acres.	Hundredths.	Value of Lands.	Value of Improvements.	Value of Lands and Improvements.
Camille Cornelius L. Do		PT W <sup>2</sup> NW <sup>4</sup>	30	17	5	38	1065	100	1165	
		" E <sup>2</sup> W <sup>2</sup> NW <sup>4</sup>	"	"	"	40	1120		1120	
Moore Samuel Do Do Do Do			SE <sup>4</sup>	"	"	160	4640	1000	5640	
		PT	SW <sup>4</sup>	"	"	28	735		735	
		E side	SW <sup>4</sup>	"	"	21	93	590	590	
		PT	SW <sup>4</sup>	"	"	39	1052	300	1050	
		E side	NW <sup>4</sup>	"	"	29	25	790	790	
Milligan Elizabeth			NE <sup>4</sup>	"	"	160	4000	700	4700	
Milligan Saul J. William		PT W <sup>2</sup>	SW <sup>4</sup>	"	"	58	56	1580	150	1730
Moore Davis Do Do		PT E <sup>2</sup>	NW <sup>4</sup>	"	"	40	25	1080		1080
		PT E <sup>2</sup>	SW <sup>4</sup>	"	"	19	75	535		535
		PT W <sup>2</sup>	NW <sup>4</sup>	"	"	2		55		55

Section No. 30

Congressional Township No. 17, R. 5

SCALE:—Forty rods to an inch, or ten rods to a space, Congress Land, which is one mile square for a section.



nds  
nts.

5  
0  
0  
35  
0  
10  
10  
0  
0  
35  
5

160  
150  
140  
130  
120  
110  
100  
90  
80  
70  
60  
50  
40  
30  
20  
10  
1  
10  
20  
30  
40  
50  
60  
70  
80  
90  
100  
110  
120  
130  
140  
150  
160

61

# Montgomery County, Indiana, 1891.


Assessor's Plat Book for Brown Township, No. 17

NAMES OF OWNERS.	Number on Plat.	DESCRIPTION.	Section.	Township.	Range.	Acres.	Hundredths.	Value of Lands.	Value of Improve-ments.	Value of Lands and Improvements.
Kliser Joseph do do		Plat. 2 NE <sup>4</sup>	M <sup>31</sup>	T <sup>17</sup>	R <sup>5</sup>	30		985		
		W <sup>2</sup>	M <sup>"</sup>	T <sup>"</sup>	R <sup>"</sup>	80	882460	500		
		W Side SE M <sup>4</sup>	"	"	"	10		320		4465
Moore Samuel do do do	✓	SE <sup>4</sup>	"	"	"	160		3280	150	5430
	✓	SW <sup>4</sup>	"	"	"	80		2640		2440
	✓	NE <sup>4</sup>	"	"	"	160		5120		5120
	✓	SW <sup>4</sup>	"	"	"	40		1280		1280
Milligan James R.		W <sup>2</sup>	SW <sup>4</sup>	"	"	80		2640	50	2690

Section No. 31

Congressional Township No. 17, R. 5

SCALE: — Forty rods to an inch, or ten rods to a space, Congress Land, which is one mile square for a section.



# Montgomery County, Indiana, 1891.

Assessor's Plat Book for Brown Township, No. 17

NAMES OF OWNERS.	Number on Plat.	DESCRIPTION.	Section.	Township.	Range.	Acres.	Hundredths.	Value of Lands.	Value of Improvements.	Value of Lands and Improvements.
Armstrong Clement } Sophia C. }		pt W <sup>2</sup> NE <sup>4</sup>	32	17	5	20		580		580
Bush David		E <sup>2</sup> NW <sup>4</sup>	"	"	"	80		2480	350	2830
Bush Annie		pt W <sup>2</sup> NE <sup>4</sup>	"	"	"	10		290		290
Graham Garou		Pt W <sup>2</sup> SE <sup>4</sup>	"	"	"	70		2050		2050
do		" E <sup>2</sup> SW <sup>4</sup>	"	"	"	70		2050		2050
Evan Daniel		Pt W <sup>2</sup> SE <sup>4</sup>	"	"	"	20		560		560
do		Pt E <sup>2</sup> SW <sup>4</sup>	"	"	"					
do		E <sup>2</sup> SE <sup>4</sup>	"	"	"		80		2560	
Jones William		Pt E <sup>2</sup> NW <sup>4</sup>	"	"	"	41	60	1170		1170
Willigan Thomas E.		W <sup>2</sup> W <sup>2</sup> SW <sup>4</sup>	"	"	"	40		1080		1080
Willigan James R.		E <sup>2</sup> W <sup>2</sup> SW <sup>4</sup>	"	"	"	40		1080		1080
Swain Daniel		W <sup>2</sup> NW <sup>4</sup>	"	"	"	80		2640	500	3140
Wilson Sophia		Pt E <sup>2</sup> NE <sup>4</sup>	"	"	"	28	40	800	100	900
do										
Wilkerson Israel		Acres E <sup>2</sup> NE <sup>4</sup>	"	"	"	10		300		300
Graham George F.		Pt W <sup>2</sup> NW <sup>4</sup>	"	"	"	50		1420	500	1920








Section No. 33

Congressional Township No. 17, R. 5

SCALE:—Forty rods to an inch, or ten rods to a space, Congress Land, which is one mile square for a section.



# Montgomery County, Indiana, 1891.


Assessor's Plat Book for Brown Township, No. \_\_\_\_\_

NAMES OF OWNERS.	Number on Plat.	DESCRIPTION.	Section.	Township.	Range.	Acres.	Hundredths.	Value of Lands.	Value of Improvements.	Value of Lands and Improvements.
Galey Samuel		NE <sup>4</sup> 34 17 5 160						4800	450	5250
Grimes Benj. W.	N <sup>2</sup>	SW <sup>4</sup> " " " 80				80		2560	500	
Lo	N <sup>2</sup>	SW <sup>4</sup> " " " 80				80		2560		
Lo	E <sup>2</sup>	SW <sup>4</sup> " " " 80				80		2400		8070
Sennet James E.		SE <sup>4</sup> " " " 160				160		5280	300	
Lo	E <sup>2</sup>	SW <sup>4</sup> " " " 80				80		2640		8220

Section No. 34

Congressional Township No. 17, R. 5

SCALE:—Forty rods to an inch, or ten rods to a space, Congress Land, which is one mile square for a section.



Grimes Benjamin A.

240

Galey Samuel  
160

Sennet James "E."

69

# Montgomery County, Indiana, 1891.

Assessor's Plat Book for Brown Township, No. 17

NAMES OF OWNERS.	Number on Plat.	DESCRIPTION.	Section.	Township.	Range.	Acres.	Hundredths.	Value of Lands.	Value of Improvements.	Value of Lands and Improvements.
Evans Hezekiah		NE <sup>4</sup>	35	17	5	160		4800	670	
Lo		NE <sup>2</sup> W <sup>2</sup> SE <sup>4</sup>	"	"	"	35		980	350	
Lo		E side E <sup>2</sup> SW <sup>4</sup>	"	"	"	35		15	420	
Lo		SW <sup>4</sup> SE <sup>4</sup>	"	"	"	40		1120		8185
Grimes Mrs. Ed. L.		W <sup>2</sup> SW <sup>4</sup>	"	"	"	80		2240	50	2290
Grimes George E.		W <sup>2</sup> NW <sup>4</sup>	"	"	"	80		2240	500	2740
Stranahan Jno. W.		E <sup>2</sup> SE <sup>4</sup>	"	"	"	80		2160	250	2410
Lo		PT W <sup>2</sup> SE <sup>4</sup>	"	"	"	5		135		135
Grader Jacob L.		E <sup>2</sup> E <sup>2</sup> NW <sup>4</sup>	"	"	"	40		1160		1160
Lo		PT E <sup>2</sup> SW <sup>4</sup>	"	"	"	65		1820	500	2320
Grader Andrew W.		W <sup>2</sup> E <sup>2</sup> NW <sup>4</sup>	"	"	"	40		1160	50	1210


Section No. 35

Congressional Township No. 17; R. 5

SCALE:—Forty rods to an inch, or ten rods to a space, Congress Land, which is one mile square for a section.

nds  
nts.

35  
30  
20  
10  
5  
0  
1  
0



160  
150  
140  
130  
120  
110  
100  
90  
80  
70  
60  
50  
40  
30  
20  
10  
1  
10  
20  
30  
40  
50  
60  
70  
80  
90  
100  
110  
120  
130  
140  
150  
160

# Montgomery County, Indiana, 1891.


Assessor's Plat Book for Brown Township, No. 17

NAMES OF OWNERS.	Number on Plat.	DESCRIPTION.	Section.	Township.	Range.	Acres.	Hundredths.	Value of Lands.	Value of Improvements.	Value of Lands and Improvements.
Foster Henry, G.		E <sup>2</sup>	NW <sup>36</sup>	17	5	80		1840	130	1990
do		SW <sup>4</sup> cor	NE <sup>4</sup>	"	"	1		25		25
do		Pt W <sup>2</sup>	NW <sup>4</sup>	"	"	20		400		400
do			SE <sup>4</sup>	"	"	160		4000	1600	5600
do		Pt W <sup>2</sup>	NW <sup>4</sup>	"	"	60		1600	200	1800
Goff George, G.		Pt W <sup>2</sup>	NE <sup>4</sup>	"	"	15		345	150	495
do		"	NW <sup>4</sup>	"	"	8.50		185		185
do		"	W <sup>2</sup>	"	"	15		345		345
Nicholas Jas. M.		E <sup>2</sup>	SW <sup>4</sup>	"	"	80		1920	200	2120
Scott W. A.		E <sup>2</sup>	NE <sup>4</sup>	"	"	80		1920	330	
do		E <sup>2</sup> W <sup>2</sup>	NE <sup>4</sup>	"	"	40		960		3230
Stranger Jr. W.		W <sup>2</sup>	SW <sup>4</sup>	"	"	80		2080	1500	3580

Section No. 36

Congressional Township No. 17, R. 5

SCALE: - Forty rods to an inch, or ten rods to a space, Congress Land, which is one mile square for a section.



# Montgomery County, Indiana, 1891.

Assessor's Plat Book for Brown Township, No. 17.


NAMES OF OWNERS.	Number on Plat.	DESCRIPTION.	Section.	Township.	Range.	Acres.	Hundredths.	Value of Lands.	Value of Improvements.	Value of Lands and Improvements.
Brown J. D.		Pt N <sup>2</sup> W <sup>2</sup> SW <sup>4</sup>	1	17	6	6		50	125	175
Carine James R.		SW <sup>4</sup> NW <sup>4</sup>	"	"	"	28.88		55		55
Deer J. G.		Pt NW <sup>4</sup> SW <sup>4</sup>	"	"	"	34.1		65		65
Hardy Jas. G.		SW <sup>4</sup> SW <sup>4</sup>	"	"	"	40		40		40
Milligan Joseph		Pt SE <sup>4</sup>	"	"	"	27		215	50	265
Payton John		" SE <sup>4</sup>	"	"	"	11.44		35		35
Rush Andrew R.		W <sup>1/2</sup> NE <sup>4</sup>	"	"	"	62.47		620		620
Do		W <sup>1/2</sup> NW <sup>4</sup>	"	"	"	62.47		620	125	745
Do		Pt SE <sup>4</sup> NW <sup>4</sup>	"	"	"	30		150		150
Reynolds N. B.		SW <sup>4</sup> SE <sup>4</sup>	"	"	"	40		200		
Do		SE <sup>4</sup> SW <sup>4</sup>	"	"	"	40		240	450	840
Rice James		Pt E <sup>2</sup> SE <sup>4</sup>	"	"	"	732		70		70
Do		" NE <sup>4</sup> SE <sup>4</sup>	"	"	"	880		90		90
Do		" E <sup>2</sup> NE <sup>4</sup>	"	"	"	732		70		70
Rice William		" E <sup>2</sup> NE <sup>4</sup>	"	"	"	66.28		660		660
Do		" NE <sup>4</sup> SE <sup>4</sup>	"	"	"	15.65		150		150
Wolfe A. J.		NE <sup>4</sup> SW <sup>4</sup>	"	"	"	40		450		
Do		Pt SE <sup>4</sup> NW <sup>4</sup>	"	"	"	3.73		35		
Do		NW <sup>4</sup> SE <sup>4</sup>	"	"	"	40		400		835



Section No. One

Congressional Township No. 17, R. 6

SCALE:—Forty rods to an inch, or ten rods to a space, Congress Land, which is one mile square for a section.



# Montgomery County, Indiana, 1891.

Assessor's Plat Book for Brown Township, No. 17

NAMES OF OWNERS.	Number on Plat.	DESCRIPTION.	Section.	Township.	Range.	Acres.	Hundredths.	Value of Lands.	Value of Improvements.	Value of Lands and Improvements.
Deer Joel G.	pt	SE <sup>4</sup>	2	17	6	73		146		146
Deer Hanna & Co.	N <sup>1/2</sup> W <sup>2</sup>	SE <sup>4</sup>	"	"	"	24	50	240	120	1440
Hardy James G.	Pt	SE <sup>4</sup>	"	"	"	60		480	250	730
Reynolds Jesse	Pt	SE <sup>4</sup>	"	"	"	2	50	35	250	285


Section No. 2

Congressional Township No. 17, R. 6

SCALE:—Forty rods to an inch, or ten rods to a space, Congress Land, which is one mile square for a section.

Lands  
ments.

45  
40  
30  
85



160  
150  
140  
130  
120  
110  
100  
90  
80  
70  
60  
50  
40  
30  
20  
10  
1  
10  
20  
30  
40  
50  
60  
70  
80  
90  
100  
110  
120  
130  
140  
150  
160

160  
150  
140  
130  
120  
110  
100  
90  
80  
70  
60  
50  
40  
30  
20  
10  
1  
10  
20  
30  
40  
50  
60  
70  
80  
90  
100  
110  
120  
130  
140  
150  
160  
77

# Montgomery County, Indiana, 1891.

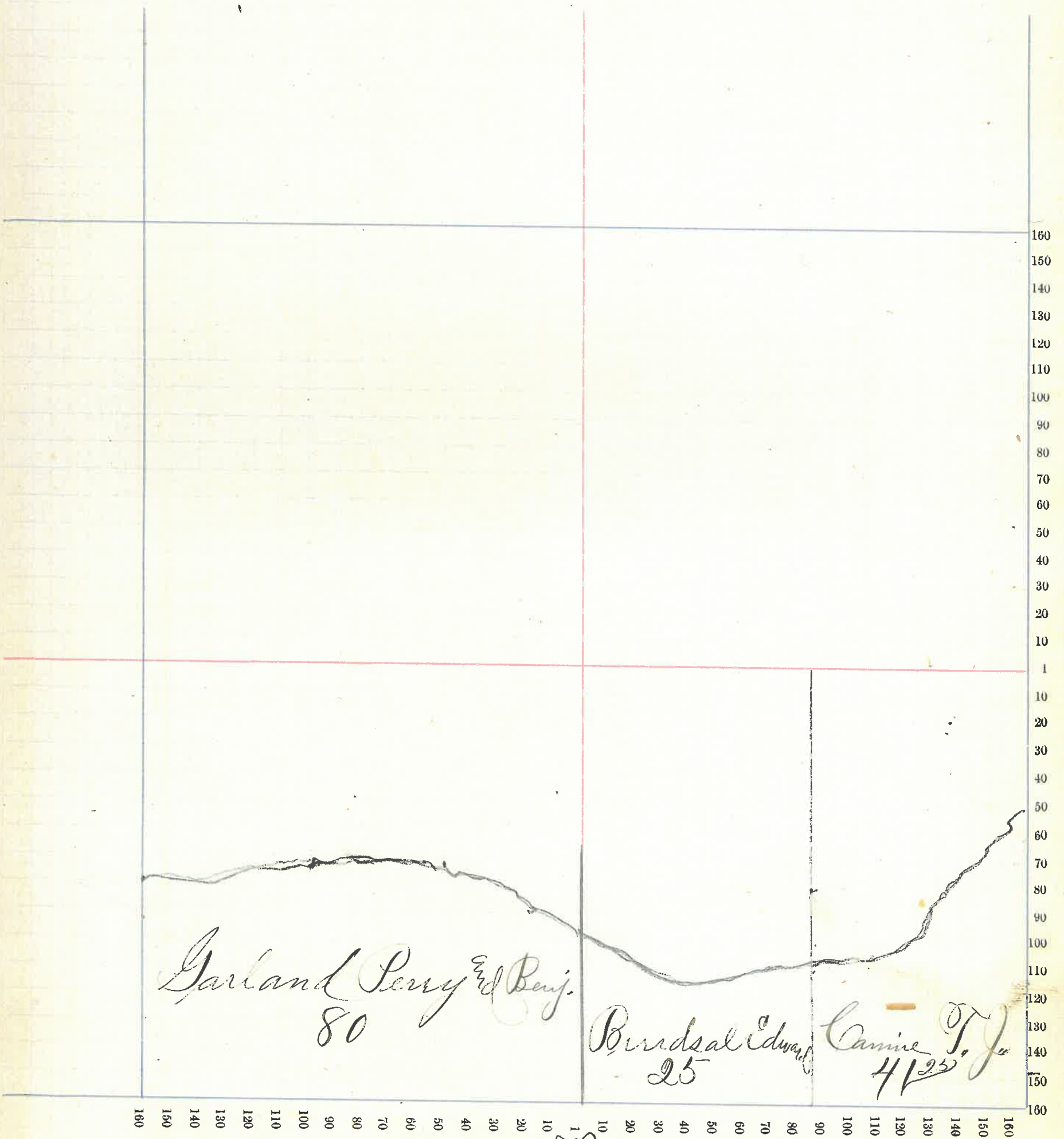
Assessor's Plat Book for Brown Township, No. 17

NAMES OF OWNERS.	Number on Plat.	DESCRIPTION.	Section.	Township.	Range.	Acres.	Hundredths.	Value of Lands.	Value of Improvements.	Value of Lands and Improvements.
Burdal Edward H.		Pr S <sup>24</sup>	SE <sup>4</sup>	3	17	6	25	100		100
Carroll T. Jr.		S <sup>2</sup>	SE <sup>4</sup>	"	"	"	41.25	125		125
Garland Perry and Benjamin		S <sup>2</sup>	SW <sup>4</sup>	"	"	"	80	800		800

Section No. 3

Congressional Township No. 17, R. 6

SCALE:—Forty rods to an inch, or ten rods to a space, Congress Land, which is one mile square for a section.



79

# Montgomery County, Indiana, 1891.

Assessor's Plat Book for Brown Township, No. 17

NAMES OF OWNERS.	Number on Plat.	DESCRIPTION.	Section.	Township.	Range.	Acres.	Hundredths.	Value of Lands.	Value of Improvements.	Value of Lands and Improvements.
Core Berryman		pt E <sup>2</sup> SE <sup>4</sup>	10	17	6	77	1075	200	1275	
Clark H. C.		pt E <sup>2</sup> SE <sup>4</sup>	"	"	"	3	45		45	
Garland Perry <sup>Ed</sup>		NW <sup>4</sup>	"	"	"	60	2880	200	3080	
Benjamin Do	E <sup>2</sup>	SW <sup>4</sup>	"	"	"	80	2080	900	2980	
Do	NW <sup>4</sup>	NE <sup>4</sup>	"	"	"	40	120		120	
Green James R.		SW <sup>4</sup> NE <sup>4</sup>	"	"	"	40	200	50	250	
Holden Chas. N.		pt E <sup>2</sup> NE <sup>4</sup>	"	"	"	60	180			
Do		SE <sup>4</sup> SE <sup>4</sup>	"	"	"	20	60		240	
Sullivan W. C.		S <sup>2</sup> W <sup>2</sup> SW <sup>4</sup>	"	"	"	40	1040		1040	
Windland Fred		1/2 W <sup>2</sup> SW <sup>4</sup>	"	"	"	40	1040		1040	
Watson W. T.		pt W <sup>2</sup> SE <sup>4</sup>	"	"	"	20	300	200	500	

Section No. 10

Congressional Township No. 17, R. 6

SCALE: - Forty rods to an inch, or ten rods to a space, Congress Land, which is one mile square for a section.

e of Lands  
and  
movements.

275  
45  
580  
780  
20  
250  
240  
040  
140  
500

160  
150  
140  
130  
120  
110  
100  
90  
80  
70  
60  
50  
40  
30  
20  
10  
1  
10  
20  
30  
40  
50  
60  
70  
80  
90  
100  
110  
120  
130  
140  
150  
160

Block H. A. 3

Garland Perry & Benjamin  
280

Green James P.  
40

Holden Chas. N.  
80

Windland Fred  
40

Sullivan M. O.  
40

Watson W. J. 20

Garland Perry & Benj.  
60

Chas Perryman  
77

# Montgomery County, Indiana, 1891.

Assessor's Plat Book for Brown Township, No. 17


NAMES OF OWNERS.	Number on Plat.	DESCRIPTION.	Section.	Township.	Range.	Acres.	Hundredths.	Value of Lands.	Value of Improvements.	Value of Lands and Improvements.
Clore Benjamin		E side SW <sup>4</sup> SW <sup>4</sup>	11	17	6	34	75	400		400
Clore Joel		E <sup>2</sup> NE <sup>4</sup>	"	"	"	27	50	275		275
do		" NW <sup>4</sup>	"	"	"	25		375	150	525
Clark Harriet		W side SW <sup>4</sup> SW <sup>4</sup>	"	"	"	5		75	200	275
Clore Thile		E <sup>2</sup> SE <sup>4</sup>	"	"	"	80		1300		1300
Deer Joel	do	W <sup>2</sup> SE <sup>4</sup>	"	"	"	80		1600	1000	2600
do	do	Pt E <sup>2</sup> SW <sup>4</sup>	"	"	"	79	75	420		420
do	do	NW <sup>4</sup> SW <sup>4</sup>	"	"	"	40		280		280
do	do	Pt SW <sup>4</sup> NW <sup>4</sup>	"	"	"	22	17	560	1000	2060
do	do	NW <sup>4</sup> NE <sup>4</sup>	"	"	"	40		80	300	380
do	do	S <sup>2</sup> W <sup>2</sup> NE <sup>4</sup>	"	"	"	40		400		400
do	do	Pt NW <sup>4</sup>	"	"	"	80		120		120
do	do	Pt E <sup>2</sup> NE <sup>4</sup>	"	"	"	2		10		10
Garland Hell		Pt NW <sup>4</sup>	"	"	"	10		250		
Mineral Springs		" SW <sup>4</sup>	"	"	"	5		125	200	
Association		" SW <sup>4</sup> NW <sup>4</sup>	"	"	"	17	83	450		1025
Hardy Jas. G.		" E <sup>2</sup> NE <sup>4</sup>	"	"	"	25	50	180	50	230



Section No. 11

Congressional Township No. 17, R. 6

SCALE:—Forty rods to an inch, or ten rods to a space, Congress Land, which is one mile square for a section.



# Montgomery County, Indiana, 1891.


Assessor's Plat Book for Brown Township, No. 17

NAMES OF OWNERS.	Number on Plat.	DESCRIPTION.	Section.	Township.	Range.	Acres.	Hundredths.	Value of Lands.	Value of Improvements.	Value of Lands and Improvements.
Core Joel Do		Pt W <sup>2</sup> NW <sup>4</sup>	12	17	6	27 50		275		275
		W <sup>2</sup> NW <sup>4</sup>	"	"	"	25		250		250
Chenault Wm <sup>d</sup> Ellen Do Do Do		Pt W <sup>2</sup> SE <sup>4</sup>	"	"	"	60		600		600
		E <sup>2</sup> NW <sup>4</sup>	"	"	"	60		600		600
		Pt NE <sup>4</sup>	"	"	"	35		375	300	675
		" NW <sup>4</sup>	"	"	"					
Core Wile		W <sup>2</sup> W <sup>2</sup> SW <sup>4</sup>	"	"	"	40		600		600
Hardy Jas. G.		Pt W <sup>2</sup> NW <sup>4</sup>	"	"	"	27 50		160		160
Payton John		E <sup>2</sup> NE <sup>4</sup>	"	"	"	80		560	100	660
Kistner T. H. <sup>End</sup> Crane Benjamin Do		Pt E <sup>2</sup> NW <sup>4</sup>	"	"	"	5		30		
		E <sup>2</sup> SW <sup>4</sup>	"	"	"	80		1200		
		E <sup>2</sup> W <sup>2</sup> SW <sup>4</sup>	"	"	"	40		600		1850
Shadrack Mary A.		E <sup>2</sup> SE <sup>4</sup>	"	"	"	80		1360	150	1510
Todd James L.		W <sup>2</sup> SE <sup>4</sup>	"	"	"	80		1200	450	1650

Section No. 12

Congressional Township No. 17, R. 6

SCALE:—Forty rods to an inch, or ten rods to a space, Congress Land, which is one mile square for a section.



# Montgomery County, Indiana, 1891.

Assessor's Plat Book for Brown Township, No. 17

NAMES OF OWNERS.	Number on Plat.	DESCRIPTION.	Section.	Township.	Range.	Acres.	Hundredths.	Value of Lands.	Value of Improvements.	Value of Lands and Improvements.
Blake Gilbert and Tharissa J.		S <sup>2</sup> NE <sup>4</sup>	13	17	6	80		2080	1000	3080
Glen William T.		SE <sup>4</sup>	"	"	"	160		4960	500	5460
Mitchell Alfred		SW <sup>4</sup>	"	"	"	160		4480	1600	6080
		NE <sup>4</sup>	"	"	"	320				6180
Todd James L. and Sarah F.		N <sup>2</sup> NE <sup>4</sup>	"	"	"	80		2240		2240
Todd James L.		NE <sup>4</sup>	"	"	"	160		3680	150	3830



# Montgomery County, Indiana, 1891.


Assessor's Plat Book for Brown Township, No. 17

NAMES OF OWNERS.	Number on Plat.	DESCRIPTION.	Section.	Township.	Range.	Acres.	Hundredths.	Value of Lands.	Value of Improvements.	Value of Lands and Improvements.
Carine John L. do		SW <sup>4</sup>	14	17	6	160		5280	400	5730
		W side W <sup>2</sup> SE <sup>4</sup>	"	"	"	30		990		990
Clare Berryman do		E <sup>2</sup> E <sup>2</sup> NW <sup>4</sup>	"	"	"	40		1000	00	1030
		N <sup>2</sup> SE <sup>4</sup>	"	"	"	80		2240		2240
Clare Simon		W <sup>2</sup> W <sup>2</sup> NW <sup>4</sup>	"	"	"	40		1000		1000
Clare Thomas do		W <sup>2</sup> E <sup>2</sup> NW <sup>4</sup>	"	"	"	40		960	125	
		E <sup>2</sup> N <sup>2</sup> NW <sup>4</sup>	"	"	"	40		960		2045
Carine T. J. do		pt SE <sup>4</sup>	"	"	"	130		4290	300	4590
		S <sup>2</sup> NE <sup>4</sup>	"	"	"	80		2640		2640

Section No. 14

Congressional Township No. 17, R. 6

SCALE:—Forty rods to an inch, or ten rods to a space, Congress Land, which is one mile square for a section.



# Montgomery County, Indiana, 1891.

Assessor's Plat Book for Brown Township, No. 17


NAMES OF OWNERS.	Number on Plat.	DESCRIPTION.	Section.	Township.	Range.	Acres.	Hundredths.	Value of Lands.	Value of Improvements.	Value of Lands and Improvements.
Clore Simon do		NE <sup>4</sup>	15	17	6	160		4160		4160
		NE <sup>4</sup>	"	"	"	160		4160	1200	5360
Lowan Aaron		SE <sup>4</sup>	"	"	"	160		4500	600	5100
Mitchell Noben		PT W <sup>2</sup> SW <sup>4</sup>	"	"	"	28	37	580	0	580
Nolan Mary		PT SW <sup>4</sup>	"	"	"	25	50	635		635
Oliver Alice and John }		PT SW <sup>4</sup>	"	"	"	16	14	370	100	
		" SW <sup>4</sup>	"	"	"	2	49	55		525
Phipps Agnes		PT SW <sup>4</sup>	"	"	"	22	50	585	60	645
Sullivan M.O. and Elmira }		PT E <sup>2</sup> SW <sup>4</sup>	"	"	"	40		1040		1040
		PT SW <sup>4</sup>	"	"	"	30		780	200	980



Section No. 15

Congressional Township No. 17, R. C

SCALE:—Forty rods to an inch, or ten rods to a space, Congress Land, which is one mile square for a section.



# Montgomery County, Indiana, 1891.


Assessor's Plat Book for Brown Township, No. 17

NAMES OF OWNERS.	Number on Plat.	DESCRIPTION.	Section.	Township.	Range.	Acres.	Hundredths.	Value of Lands.	Value of Improvements.	Value of Lands and Improvements.
Burford James		pt E and W <sup>2</sup> SE <sup>4</sup>	22	17	6	20		600	600	1200
Cloes Solomon		W <sup>2</sup> NW <sup>4</sup>	"	"	"	80		2400	175	2575
Durham Sarah		N <sup>2</sup> NE <sup>4</sup>	"	"	"	80		2400	600	3000
Lawrence John		E <sup>2</sup> NW <sup>4</sup>	"	"	"	80		2480		2480
Burford Robert and Jesse		S <sup>2</sup> SE <sup>4</sup>	SE <sup>4</sup>	"	"	160		4800	750	5550
			NE <sup>4</sup>	"	"	80		2400		2400
Hanna Tyre & Co		E <sup>2</sup> SE <sup>4</sup>	E <sup>2</sup>	"	"	80		2240	150	2390
						60		1500		1500

Section No. 22

Congressional Township No. 17, R. 6

SCALE:—Forty rods to an inch, or ten rods to a space, Congress Land, which is one mile square for a section.



# Montgomery County, Indiana, 1891.


Assessor's Plat Book for Brown Township, No. 17

NAMES OF OWNERS.	Number on Plat.	DESCRIPTION.	Section.	Township.	Range.	Acres.	Hundredths.	Value of Lands.	Value of Improve-ments.	Value of Lands and Improvements.
Carline John L. do		W <sup>2</sup> NW <sup>4</sup>	23	17	6	80		2560	660	3210
		W side E <sup>2</sup> NW <sup>4</sup>	"	"	"	30		960		960
Carline Cornelia do do do		W <sup>2</sup> NE <sup>4</sup>	"	"	"	80		2400	1100	3500
		E <sup>2</sup> NE <sup>4</sup>	"	"	"	50		1800		1800
		E side E <sup>2</sup> NW <sup>4</sup>	"	"	"	49		1470		1470
		E side NW <sup>4</sup>	"	"	"	31		30		30
Carline T. J.		PT E <sup>2</sup> NE <sup>4</sup>	"	"	"	30		800		800
Durham Jesse J. do		E <sup>2</sup> SE <sup>4</sup>	"	"	"	160		5000	700	
		E <sup>2</sup> SE <sup>4</sup>	"	"	"	80		2400		8100
Hanna Tyndal		W <sup>2</sup> SW <sup>4</sup>	"	"	"	80		2320		2320

Section No. 23

Congressional Township No. 17, R. 6

SCALE:—Forty rods to an inch, or ten rods to a space, Congress Land, which is one mile square for a section.



Carvine John, Sr.  
110

Carvine T. J.  
30

Carvine Cornelius  
180

Hanna Tyndal  
80

Durham Jasse, Jr.  
240

# Montgomery County, Indiana, 1891.

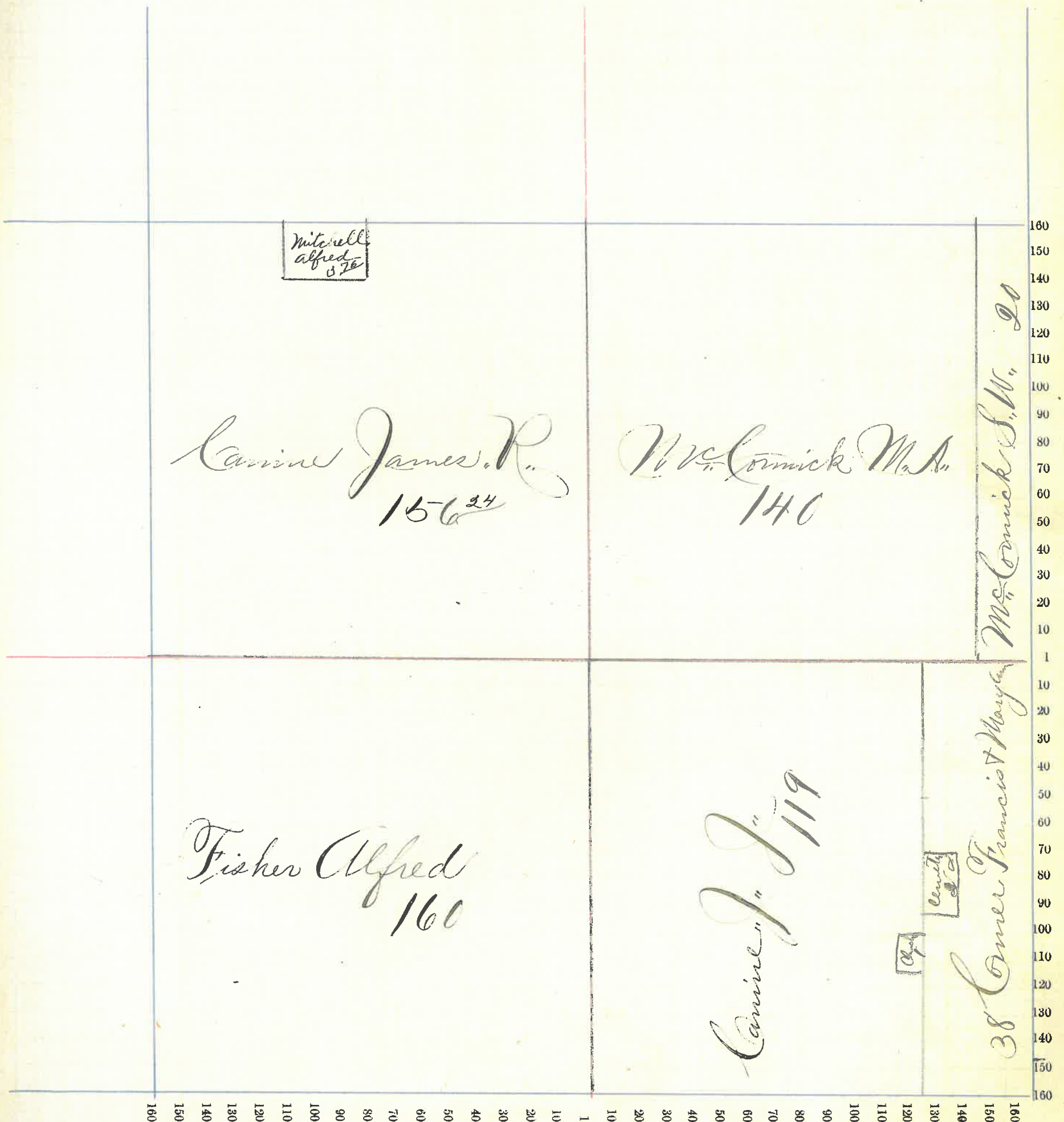
Assessor's Plat Book for Brown Township, No. 17

NAMES OF OWNERS.	Number on Plat.	DESCRIPTION.	Section.	Township.	Range.	Acres.	Hundredths.	Value of Lands.	Value of Improvements.	Value of Lands and Improvements.
Carine James R.		NW <sup>4</sup>	24	17	6	156.24	4535	250	4785	
Carine J. J.		SE <sup>4</sup>	"	"	"	119	3300	1500	4800	
Conner Francis } Mary Ann }		E pt E <sup>2</sup> SE <sup>4</sup>	"	"	"	38	1100	500	1600	
Fisher Alfred		SW <sup>4</sup>	"	"	"	160	4640	1250	5890	
McCormick M. A. } and Nancy }		pt NE <sup>4</sup>	"	"	"	140	4000	650	4650	
McCormick S. W.		pt NE <sup>4</sup>	"	"	"	20	500		500	
Mitchell Alfred		NE cor NW <sup>4</sup>	"	"	"	376	100		100	

Section No. 24

Congressional Township No. 17, R. 6

SCALE:—Forty rods to an inch, or ten rods to a space, Congress Land, which is one mile square for a section.



# Montgomery County, Indiana, 1891.

Assessor's Plat Book for Brown Township, No. 17


NAMES OF OWNERS.	Number on Plat.	DESCRIPTION.	Section.	Township.	Range.	Acres.	Hundredths.	Value of Lands.	Value of Improvements.	Value of Lands and Improvements.
Pilbo James, W. J.		pt E <sup>2</sup> SW <sup>4</sup>	25	17	6		37	35	100	135
Barr Emma F.		pt S <sup>2</sup> E <sup>2</sup> SW	"	"	"		30	30	150	180
Clines John		" E <sup>2</sup> SW	"	"	"		137	100	250	350
Carrine J. J.		" SE <sup>4</sup>	"	"	"	130		3900	100	4000
		" NE <sup>4</sup>	"	"	"	30		900		900
Clark Ann, A.		" E <sup>2</sup> SE <sup>4</sup>	"	"	"		20	25	200	225
Hanna A. P. F. B.		W <sup>2</sup> SW <sup>4</sup>	"	"	"		80	1850	200	2050
Lo		pt E <sup>2</sup> SW <sup>4</sup>	"	"	"		1898	440		440
Lee John F.		pt E <sup>2</sup> SE <sup>4</sup>	"	"	"		25	25	150	175
McMair John		" S <sup>2</sup> E <sup>2</sup> SE <sup>4</sup>	"	"	"		65	65	200	265
Milligan Saml. J. Jr.		pt SE <sup>4</sup>	"	"	"	153	50	4200		4200
William		" E <sup>2</sup> SW <sup>4</sup>	"	"	"		42	1170		1170
Miller John		" E <sup>2</sup> SW <sup>4</sup>	"	"	"		20	25	200	225
Miles Polly		" E <sup>2</sup> SW <sup>4</sup>	"	"	"		1	50	150	200
Rice James, M.		" NW <sup>4</sup>	"	"	"	160		4500	500	5000
Reynolds Lewis, M.		" E <sup>2</sup> SW <sup>4</sup>	"	"	"		150	125	100	225
Lo		" E <sup>2</sup> SW <sup>4</sup>	"	"	"		3	150	225	375
Reynolds Ellis "Heis"		" E <sup>2</sup> SW <sup>4</sup>	"	"	"		1	75	100	175
Shepard Zachary, P.		" S <sup>2</sup> E <sup>2</sup> SW <sup>4</sup>	"	"	"		49	50	250	300
Sutgar Sabra, A.		" E <sup>2</sup> SW <sup>4</sup>	"	"	"		123	125	300	425
Lo		" S <sup>2</sup> E <sup>2</sup> SW <sup>4</sup>	"	"	"		20	25	150	175
Wilson America		" E <sup>2</sup> SW <sup>4</sup>	"	"	"		25	20	50	70



Section No. 25

Congressional Township No. 17, R. C

SCALE:—Forty rods to an inch, or ten rods to a space, Congress Land, which is one mile square for a section.



Rice James M.  
160

Carvine J. J.  
160

Anna A. B. & F. B.  
98 25

Milligan S. J. and William  
195-50

Cemetery

Reynolds 3

Julgan 13

99

# Montgomery County, Indiana, 1891.


Assessor's Plat Book for Brown Township, No. 17

NAMES OF OWNERS.	Number on Plat.	DESCRIPTION.	Section.	Township.	Range.	Acres.	Hundredths.	Value of Lands.	Value of Improvements.	Value of Lands and Improvements.
Hanna Tyr. L. do do		N <sup>2</sup>	N <sup>4</sup>	26	17	6	80	1920		1920
		R <sup>2</sup>	SW <sup>4</sup>	"	"	"	50	15		15
		R <sup>2</sup> W <sup>2</sup>	SE <sup>4</sup>	"	"	"	25	5		5
Johnson Anna B. do		NE <sup>4</sup>	SE <sup>4</sup>	"	"	"	1240	12400	200	
		E <sup>2</sup>	NE <sup>4</sup>	"	"	"	80	2480		3920
Jarris Cassius C.			SW <sup>4</sup>	"	"	"	13950	4300	1600	5900
Kelso V. R. do		W <sup>2</sup>	SE <sup>4</sup>	"	"	"	7975	2150	650	
		SE <sup>4</sup>	SE <sup>4</sup>	"	"	"	40	1400		4200
McMurry Margaret do		E <sup>2</sup>	N <sup>4</sup>	"	"	"	80	1840		
		W <sup>2</sup>	NE <sup>4</sup>	"	"	"	80	1840	200	3880

Section No. 26

Congressional Township No. 17, R. 6

SCALE:—Forty rods to an inch, or ten rods to a space, Congress Land, which is one mile square for a section.



# Montgomery County, Indiana, 1891.


Assessor's Plat Book for Brown Township, No. 17

NAMES OF OWNERS.	Number on Plat.	DESCRIPTION.	Section.	Township.	Range.	Acres.	Hundredths.	Value of Lands.	Value of Improvements.	Value of Lands and Improvements.
Demoree John do		S 1/4	27	17	6	160		5120	1000	6120
		W 2	N 1/4	"	"	80		1600		1600
Hanna Tyre, L. do do do do do		E side S E 1/4	"	"	"	120		3200		3200
		PT E 2	N E 1/4	"	"	68.50		1345	600	1945
		" S E 1/4	"	"	"	40		800		800
		W 2	N E 1/4	"	"	80		2000		2000
		PT E 2	N E 1/4	"	"	21.50		490	100	590
		E 2	N 1/4	"	"	80		2000		2000

Section No. 27

Congressional Township No. 17, R. 6

SCALE:—Forty rods to an inch, or ten rods to a space, Congress Land, which is one mile square for a section.



Lemore John  
240

H. P. Brown  
11

# Montgomery County, Indiana, 1891.


Assessor's Plat Book for Brown Township, No. 17.

NAMES OF OWNERS.	Number on Plat.	DESCRIPTION.	Section.	Township.	Range.	Acres.	Hundredths.	Value of Lands.	Value of Improvements.	Value of Lands and Improvements.
Demoree Mary		Pt E <sup>2</sup> NE <sup>4</sup>	34	17	6	10	300	500	800	
Fullenwider Elizabeth		Pt SW <sup>4</sup> SE <sup>4</sup>	"	"	"	50	13	1200	1200	
Fullenwider David		Pt E <sup>2</sup> SW <sup>4</sup>	"	"	"	30	29	785	785	
Lough Sarah, Jr.		Pt E <sup>2</sup> W <sup>2</sup>	"	"	"	45	50	1090	10	1090
Lo		NW <sup>4</sup> NW <sup>4</sup>	"	"	"	40		960	200	1160
Lo		E <sup>2</sup> SW <sup>4</sup> NW <sup>4</sup>	"	"	"	20		480		480
Oldshue Jacob		SW <sup>4</sup> SW <sup>4</sup>	"	"	"	40		840		
Lo		Pt E <sup>2</sup> SW <sup>4</sup>	"	"	"	15		310		
Lo		" W <sup>2</sup> E <sup>2</sup> NE <sup>4</sup>	"	"	"	9	17	245		
Lo		" W <sup>2</sup> NE <sup>4</sup>	"	"	"	22	79	620		
Lo		" E <sup>2</sup> NW <sup>4</sup>	"	"	"	12	33	280	125	
Lo		" E <sup>2</sup> NE <sup>4</sup>	"	"	"	22	94	530		2850
Oldshue Robert, Jr.		Pt E <sup>2</sup> NE <sup>4</sup>	"	"	"	18	33	420		
Lo		2/3 W <sup>2</sup> NE <sup>4</sup>	"	"	"	45	58	1045		
Lo		2/3 E <sup>2</sup> NW <sup>4</sup>	"	"	"	24	66	565		
Lo		Pt E <sup>4</sup> SW <sup>4</sup>	"	"	"	9	40	220		2250
Wright Julia, A.		Pt E <sup>2</sup> SE <sup>4</sup>	"	"	"	18		400		
Lo		W <sup>2</sup> SW <sup>4</sup>	"	"	"	40		920	60	
Lo		W <sup>2</sup> W <sup>2</sup> NW <sup>4</sup>	"	"	"	20		460		1840

Section No. 34

Congressional Township No. 17, R. 6

SCALE:—Forty rods to an inch, or ten rods to a space, Congress Land, which is one mile square for a section.



Wright Julia A.  
78

Lough Sarah J.  
105.50

Oldshue Robert  
97.87

Oldshue Jacob  
67.99

Lemore Mary  
10

Oldshue Jacob  
55

Fullenwider Hand  
36.29

Fullenwider Elizabeth  
50.13

Hanna J. L.  
147.12

105

# Montgomery County, Indiana, 1891.

Assessor's Plat Book for Brown Township, No. 17


NAMES OF OWNERS.	Number on Plat.	DESCRIPTION.	Section.	Township.	Range.	Acres.	Hundredths.	Value of Lands.	Value of Improve-ments.	Value of Lands and Improvements.
Davis James <sup>2nd</sup>		Pt SE <sup>4</sup>	35	17	6	15	400	350	750	
Hanna Type <sup>L</sup>		Pt W SW <sup>4</sup>	"	"	"	79	95	2075	150	2225
Lo		" NE <sup>4</sup>	"	"	"	119	19	2975	250	3225
Lo		" E <sup>2</sup>	NE <sup>4</sup>	"	"	79	50	2145		2145
Lo		Remd E <sup>2</sup> SW <sup>4</sup>	"	"	"	18	99	575		575
Glover M. S. R. J.		Pt East <sup>2</sup> SE <sup>4</sup>	"	"	"	50	15	100		115
Jarvis Henry		Pt SE <sup>4</sup>	"	"	"	141	50	3820	650	
Lo		Remd E <sup>2</sup> SW <sup>4</sup>	"	"	"	61	16	45	6115	6115
Jarvis Mary		NE <sup>4</sup> cor SE <sup>4</sup>	"	"	"	3	50	100	250	350
McCane Allaline		Pt NE <sup>4</sup>	"	"	"	62	40	175		215
Moore William W.		Pt NE <sup>4</sup>	"	"	"	62	40	175		215
Robertson Thomas A.		Pt NE <sup>4</sup>	"	"	"	1	25	100		100
Stubbins Samuel		Pt W <sup>2</sup> SW <sup>4</sup>	"	"	"	32	6	70		670
Stubbins John W.		" W <sup>2</sup> SW <sup>4</sup>	"	"	"	48	10	50	200	1200
Smith Peter K.		" NE <sup>4</sup>	"	"	"	37	50	900	50	950
Squires Albert		" E <sup>2</sup> NE <sup>4</sup>	"	"	"	50	50	200		250



Section No. 35

Congressional Township No. 17, R. 6

SCALE: - Forty rods to an inch, or ten rods to a space, Congress Land, which is one mile square for a section.



# Montgomery County, Indiana, 1891.

Assessor's Plat Book for Brown Township, No. 17

NAMES OF OWNERS.	Number on Plat.	DESCRIPTION.	Section.	Township.	Range.	Acres.	Hundredths.	Value of Lands.	Value of Improve-ments.	Value of Lands and Improvements.
Boyd Andrew J.		3/4 W <sup>2</sup> SW <sup>4</sup>	36	17	6	60		1740		1740
Bell Sarah "D."		pt NE <sup>4</sup>	36	"	"	26	75	1320		1320
Hanna A. B. and F. B.		pt NW <sup>4</sup> NW <sup>4</sup>	"	"	"	34	68	760		760
Krutz Henry		E <sup>2</sup> SW <sup>4</sup>	"	"	"	80		2560	600	3160
Storch Matilda J.		pt E <sup>2</sup> NE <sup>4</sup>	"	"	"	15	55	930		930
Moore Freelove		pt W <sup>2</sup> SW <sup>4</sup>	"	"	"	20		680	50	630
Milligan James R. and Mary F.		pt E <sup>2</sup> SE <sup>4</sup>	"	"	"	40		1320	350	1670
Milligan Samuel J.		pt NE <sup>4</sup>	"	"	"	11	25	900		900
and William		pt W <sup>2</sup> pt E <sup>2</sup> NE <sup>4</sup>	"	"	"	22	44	1800	300	2100
Milligan M. J.		pt W <sup>2</sup> SE <sup>4</sup>	"	"	"	70		2240	700	2940
Milligan Thomas E.		pt E <sup>2</sup> SE <sup>4</sup>	"	"	"	40		1320		1320
do		pt W <sup>2</sup> SE <sup>4</sup>	"	"	"	10		320		320



# Montgomery County, Indiana, 1891.

Assessor's Plat Book for Brown Township, No. 18

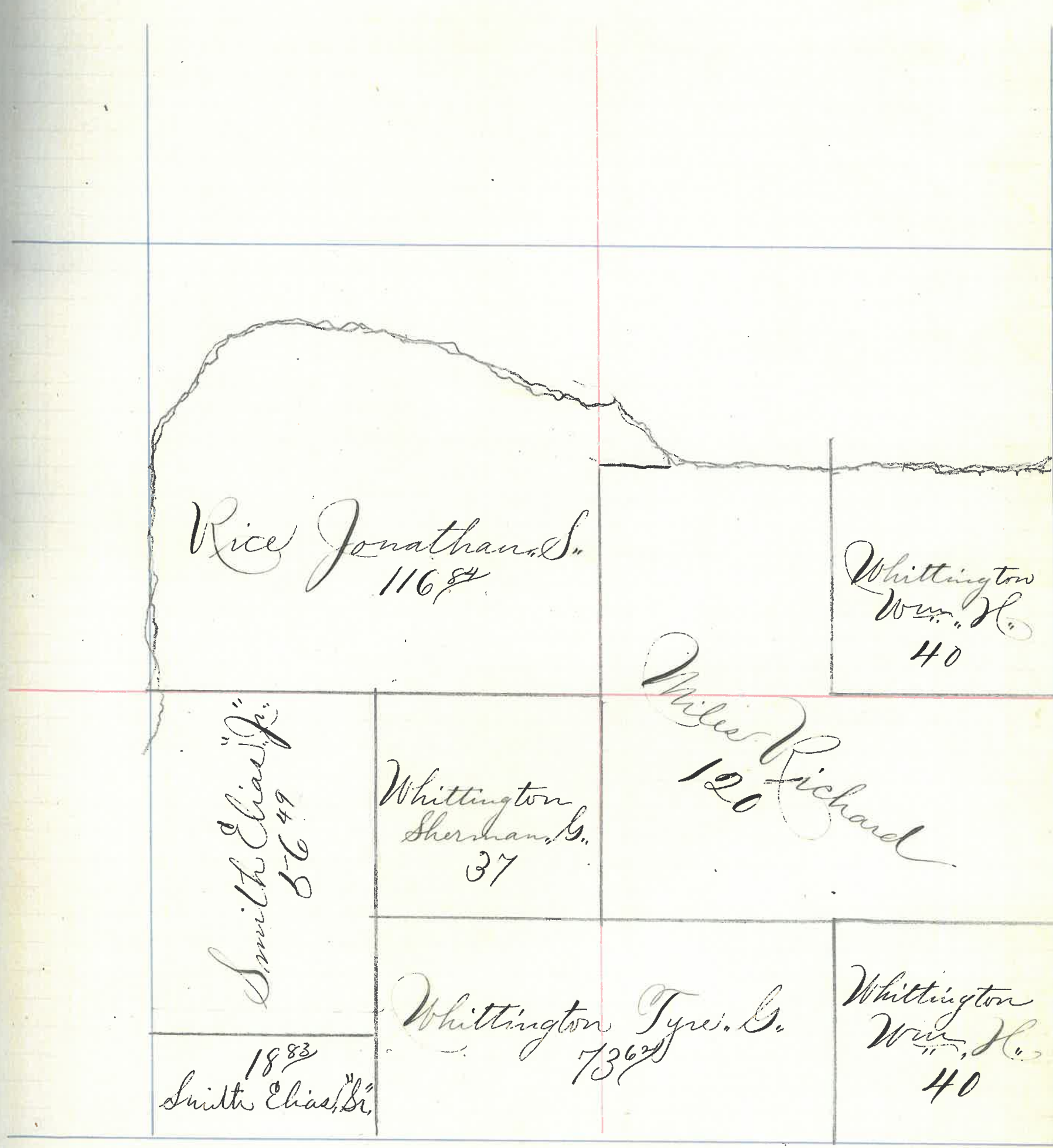
NAMES OF OWNERS.	Number on Plat.	DESCRIPTION.	Section.	Township.	Range.	Acres.	Hundredths.	Value of Lands.	Value of Improvements.	Value of Lands and Improvements.
Miles Richard Do		N <sup>2</sup> SE <sup>4</sup> SW <sup>4</sup> NE <sup>4</sup>	31	18	5	80 48		640 680	350	1670
Rice Jonathan S. Do Do		PT W <sup>2</sup> NW <sup>4</sup> " SE <sup>4</sup> NW <sup>4</sup> " E <sup>2</sup> NE <sup>4</sup>		"	"	61 5284 3		975 850 50	300	2175
Smith Elias "Si." Do		" W <sup>2</sup> SW <sup>4</sup> " SE <sup>4</sup>	"	"	"	1883		190	100	290
Smith Elias "Jr." Do		" W <sup>2</sup> SW <sup>4</sup>	"	"	"	6649		675		675
Whittington Tyus G. Do		" SW <sup>4</sup> SE <sup>4</sup> " SE <sup>4</sup> SW <sup>4</sup>	"	"	"	36 3762		360 350		360 350
Whittington W. H. Do		SE <sup>4</sup> NE <sup>4</sup> SE <sup>4</sup> SE <sup>4</sup>	"	"	"	40 40		80 480	40	80 520
Whittington Sherman G. Do		PT NE <sup>4</sup> SW <sup>4</sup>	"	"	"	37		300		300

Section No. 31

Congressional Township No. 18, R. 5

SCALE:—Forty rods to an inch, or ten rods to a space, Congress Land, which is one mile square for a section.

70  
75  
90  
75  
60  
50  
80  
20  
0



160  
150  
140  
130  
120  
110  
100  
90  
80  
70  
60  
50  
40  
30  
20  
10  
1  
10  
20  
30  
40  
50  
60  
70  
80  
90  
100  
110  
120  
130  
140  
150  
160

160 150 140 130 120 110 100 90 80 70 60 50 40 30 20 10 1 10 20 30 40 50 60 70 80 90 100 110 120 130 140 150 160

111

# Montgomery County, Indiana, 1891.


Assessor's Plat Book for \_\_\_\_\_ Township, No. 18

NAMES OF OWNERS.	Number on Plat.	DESCRIPTION.	Section.	Township.	Range.	Acres.	Hundredths.	Value of Lands.	Value of Improvements.	Value of Lands and Improvements.
Davis James <sup>part</sup>		Pt W <sup>2</sup> N <sup>4</sup>	32	18	6	145	10			
do		E <sup>2</sup> N <sup>4</sup>	"	"	"	80	1300	600		
do		S <sup>2</sup> SW <sup>4</sup> NE <sup>4</sup>	"	"	"	20	160			
do		W <sup>2</sup> NW <sup>4</sup>	"	"	"	6355	440			2510
Dowden Nathaniel		SE <sup>4</sup> SW <sup>4</sup>	"	"	"	40	330			350
Mullikin Preston C.		W <sup>2</sup> SE <sup>4</sup>	"	"	"	80	1350	150		1500
Rush Churchick		Nend W <sup>2</sup> NE <sup>4</sup>	"	"	"	30	130			130
Rush William W.		Pt W <sup>2</sup> NE <sup>4</sup>	"	"	"	30	130	40		170
Rush C. C. & W. W.		" E <sup>2</sup> NE <sup>4</sup>	"	"	"	6245	380			380
Stilwell America		" SE <sup>4</sup> SE <sup>4</sup>	"	"	"	30	500	250		750
Stilwell Jeremiah		Nend E <sup>2</sup> SE <sup>4</sup>	"	"	"	50	500			500
do		Pt E <sup>2</sup> NE	"	"	"	1705	85			85
Whittington J. G.		N <sup>2</sup> E <sup>2</sup> SW <sup>4</sup>	"	"	"	40	80			80
Whittington W. W.		W <sup>2</sup> SW <sup>4</sup>	"	"	"	80	800	450		1250

Section No. 32

Congressional Township No. 18, R. 5

SCALE:—Forty rods to an inch, or ten rods to a space, Congress Land, which is one mile square for a section.



# Montgomery County, Indiana, 1891.

Assessor's Plat Book for Brown Township, No. 18

NAMES OF OWNERS.	Number on Plat.	DESCRIPTION.	Section.	Township.	Range.	Acres.	Hundredths.	Value of Lands.	Value of Improvements.	Value of Lands and Improvements.
Campbell James		PT NE <sup>4</sup> SE <sup>4</sup>	36	18	6	20		240		240
Rush Andrew K.		SW <sup>4</sup> SE <sup>4</sup>	"	"	"	40		320		320
Smith Elias "Jr"		PT SE <sup>4</sup> SE <sup>4</sup>	"	"	"	10		100		100
Smith Elias "Jr"		S <sup>2</sup> NE <sup>4</sup> NW <sup>4</sup>	"	"	"	20		220		220
Lb		S <sup>2</sup> NW <sup>4</sup> SE <sup>4</sup>	"	"	"	20		220		220
Lb		SW <sup>4</sup> SW <sup>4</sup>	"	"	"	20		220		220
Lb		PT NW <sup>4</sup> SW <sup>4</sup>	"	"	"	2		20		20
Lb		SE <sup>4</sup> SW <sup>4</sup>	"	"	"	40		420		420
Lb		PT SE <sup>4</sup> SE <sup>4</sup>	"	"	"	30		330		330



Section No. 36


Congressional Township No. 18, R. 6

SCALE:—Forty rods to an inch, or ten rods to a space, Congress Land, which is one mile square for a section.

of Lands  
and  
vements.

240  
320  
100  
220  
220  
220  
20  
420  
330

160  
150  
140  
130  
120  
110  
100  
90  
80  
70  
60  
50  
40  
30  
20  
10  
1  
10  
20  
30  
40  
50  
60  
70  
80  
90  
100  
110  
120  
130  
140  
150  
160



Smith Elias Jr.  
132

40  
Rush Andrew K.

Smith Elias Sr.  
10

115

# Montgomery County, Indiana, 1891.

## Assessor's Plat Book for Brown Township.

NAMES OF OWNERS.	Number.	DESCRIPTION OF LOTS.	In-Lots.	Out-Lots.	Parts of In-Lots.	Parts of Out-Lots.	No. Square or Block.	Value of Lots.	Value of Improvements.	Value of Lots and Improvements.
Allen Stephen T.		Brown's Valley	6					30	250	
do		do	7					25	75	380
Armentrout James H & Wm R. Children		New Market	1 Pt					60	1700	1760
Allen Charles E.		Brown's Valley	17					20		20
do		do	18					20		20
do		do	10					20	125	145
do		do	11					20		20
do		do	12					20	125	145
Busenbark Emma		New Market	1					15	700	715
do		do	2					40	300	340
Bennett Mattie G.		New Market	3					50	350	400
Lamine Sarah		Brown's Valley	1					25	200	225
Clements Ann		Brown's Valley	4					30	100	130
Davis Josiah		Brown's Valley	10					10		10
Lemore Milton		New Market	21					40	350	
do		do N <sup>2</sup>	22					20	20	430
Davis Eloy J <sup>2nd</sup>		Brown's Valley	9					30	200	
Andrew Davis		do	8					30		
do		do	5					30		290
Gibbins E. J.		Brown's Valley	5					25	175	
do		do	6					25		
do		do	7					15		
do		do	8					10		
do		do	9					10		
do		do	12					10		320

# Montgomery County, Indiana, 1891.

## Assessor's Plat Book for Brown Township

NAMES OF OWNERS.	Number.	DESCRIPTION OF LOTS.	In-Lots.	Out-Lots.	Parts of In-Lots.	Parts of Out-Lots.	No. Square or Block.	Value of Lots.	Value of Improvements.	Value of Lots and Improvements.
Gibbins E. Jr.		Brown's Valley	13	14				10		
Lo		Lo	14					10		
Lo		Lo	15					10		
Lo		Lo	16					10		
Lo		Lo	18					10		320
Gaugher Anthony		New Market	12					40	500	
Lo		Lo	13					40		
Lo		Lo	14					30		
Lo		Lo	15					30		640
Gott Samuel T.		Brown's Valley	4					40		
Lo		Lo	5					40	100	180
Howard William		New Market	5					25		
Lo		Lo	4					40	450	675
Hicks Allen		Brown's Valley	27					25	350	
Lo		Lo	28					25		
Lo		Lo	29					25		
Lo		Lo	30					25		450
Hicks M. H. Sr.		New Market	7					80	520	600
Hardebeck Moses		Brown's Valley	7					30	70	
Lo		Lo	8					20		120
Lydick W. A.		Brown's Valley	20					20	125	
Lo		Lo	21					20		
Lo		Lo	22					20		185
Lang James		New Market	5 pt					10		
Lo		Lo	5 "					10	350	370
McLeod Oliver		Brown's Valley	9					10		

# Montgomery County, Indiana, 1891.

Assessor's Plat Book for Brown Township

NAMES OF OWNERS.	Number.	DESCRIPTION OF LOTS.	In-Lots.	Out-Lots.	Parts of In-Lots.	Parts of Out-Lots.	No. Square or Block.	Value of Lots.	Value of Improvements.	Value of Lots and Improvements.
McLoud Oliver		Brown's Valley	10					10		
do		do	11					10		
do		do	12					10		
do		do	13					10		50
Miles Mary L.		Brown's Valley	5					30	600	
do		do	6					30	400	1060
Olinger L. F.		Brown's Valley	13					30		
do		do	14					30	200	
do		do	15					30		
do		do	16					30		
do		do	31					25	75	
do		do	32					25		
do		do	33					25		
do		do	34					25		495
Proctor Maunter P.		New Market	23					40	450	
do		do 8 <sup>2</sup>	22					20		570
Ruffner Catharine		Brown's Valley	3					30	100	130
Shockey Mary		Brown's Valley	3					10		
do		do	4					25	250	285
Shockey Francis		Brown's Valley	1					30	150	
do		do	2					30	350	
do		do	1					25		
do		do	2					20		605
Sharp Thos. M.		Brown's Valley	8					10	100	110
Todd Ruth Ann		Brown's Valley	2					30	100	130
do		do	3					20		20
Vancleave Jos. W.		New Market	16					25		
do		do	17					25		
do		do	10					35		
do		do	11					40	500	

# Montgomery County, Indiana, 1891.

Assessor's Plat Book for Brown Township.

NAMES OF OWNERS.	Number.	DESCRIPTION OF LOTS.	In-Lots.	Out-Lots.	Parts of In-Lots.	Parts of Out-Lots.	No. Square or Block.	Value of Lots.	Value of Improvements.	Value of Lots and Improvements.
Vancleave Jos. W.		New Market	8					35	50	
do		do	9					25		
do		do	18					20		755
Vancleave Simon T.		do	19					50	850	
do		do	20					40	20	660
Williams Mary E.		Brown's Valley	19					25	240	
do		do	23					10		
do		do	24					15		
do		do	25					15		
do		do	26					20	75	400

