

CRAWFORDSVILLE DISTRICT PUB LIB



3 8721 82600 2229

ASSESSOR'S  
PLAT BOOK  
1903.  
Brown, Twp.  
MONTGOMERY CO.

RL  
912.77248  
Ass  
1903



Last Name	First Name	Page Number
Acker	Leonard E	62, 63
Allen	Nancy	30, 31
Armentrout	Jas A	2
Armentrout	Jas H	24, 25
Armentrout	Sara C	24, 25
Armstrong	Albert L	26, 27
Armstrong	Eunice	2
Armstrong	Sophia E	66, 67, 68, 69
Bacon	Lou T	99
Barr	Emma F	99
Bayless	John M	42, 43
Bayless	Jos L	14, 15
Bayless	L H	14, 15
Beck	George M	2
Bennett	S A	6, 7
Blake	G S & F J	36, 37, 86, 87
Bowers	Alex	2
Boyde	Andrew	108, 109
Boyde	Romulus	54, 55
Boyland	Sam'l N	42, 43
Branson	Enoch A	52, 53
Brick	Anna A	30, 31
Brown	Frances B	106
Brown	Nancy	22, 23
Brush	Annie E	60, 61, 66, 67
Burford	Jesse M & L W	92, 93
Burford	Robt & J	92, 93
Burgess	Mary J	26, 27, 28, 29
Burk	Geo & M M	12, 13
Burroff	Rufus D	58, 59
Busenbark	Emmons	2, 3, 6, 7
Busenbark	Frank C	2
Butcher	Richard S	26, 27
Caldwell	James F	30, 31, 32, 33
Caldwell	Wm C	84, 85
Canine	Alice M	80, 81, 84, 85
Canine	Chas A	34, 35, 36, 37
Canine	D A	14, 15, 16, 17
Canine	G W	14, 15
Canine	John C	98, 99
Canine	Jonathan	96, 97
Canine	Rebecca J	88, 89
Canine	Tude & M E	16, 17
Canine	Wm R	34, 35, 36, 37
Carrington	Milton	44, 45
Carter	John E	74, 75
Childers	W R	2
Clark	Ann A	99
Clark	Walter & M E	12, 13
Clemments	Jas J	44, 45
Clines	John	98, 99
Clore	Clifford	82, 83, 88, 89
Clore	Doran & Wife	104, 105
Clore	Lucinda	88, 89
Clore	Salmon (Etal)	88, 89, 90, 91
Clore	William	80, 81, 84, 85
Conner	F & M A	38, 39, 96, 97
Coons	Theo D	20, 21
Coyner	Sophia E	62, 63
Crane	B & A B Anderson	78, 79
Crutchfield	Jas R & M E	38, 39
Davis	Amanda	28, 29, 30, 31
Davis	Elsie & Andrew	16, 17
Davis	Geo S Jr	44, 45
Davis	J L & Isaac	26, 27, 28, 29
Davis	Jas 2nd	106, 107
Davis	John F	20, 21
Davis	John T	18, 19
Davis	Margery	28, 29, 30, 31
Davis	Mary A	62, 63, 64, 65
Davis	Nancy	20, 21
Day	Hannah A	42

Day	William H	2
Deere	Albert M	34, 35
Deere	Geo W	86, 87
Deere	Hanna & C	78, 79
Deere	Joel G	36, 37, 78, 79, 80, 81
Demaree	C C	92, 93
Demaree	Emily	102, 103
Demaree	Hulda	108
Demaree	J H	92, 93
Demaree	Mary	104, 105
Demoret	Milt	2
Dewey	David S	34, 35
Dickerson	Willett	2, 3
Dodge	W H & E L	10, 11, 12, 13, 14, 15
Dolan	Peter F	14, 15, 16, 17
Dowden	Nathaniel	10, 11, 112, 113
Doyel	Eleanor	46, 47
Doyel	Farmer	2, 3
Doyel	Harrison	4, 5
Doyel	J E	4
Doyel	Joseph A	48, 49, 52, 53, 54, 55
Doyel	M M	52, 53, 54, 55
Durham	Geo S	68, 69
Durham	J E	68, 69
Durham	Jesse Y	94, 95
Durham	Sarah	92, 93
Durham	W G & M B	108
Easley	Benj	8, 9
Easley	Benj J	6, 7
Easley	Daniel	8, 9
Easley	Eva N	2
Easley	Jos W	2, 8, 9
Elston	Sarah J	20, 21
Evans	Daniel	66, 67, 68, 69
Evans	Hezekiah	72, 73
Evans	Jeremiah	54, 55
Faller	O C	74
Fisher	C E	96, 97
Fisher	Eliz	96, 97
Fisher	Eliz A Etal	22, 23
Fletcher	Foster	2
Fletcher	Julia F	4, 5
Foster	Emma C	84, 85, 86, 87
Foster	Henry A	74, 75
Foster	J H & Mary	42, 43
Foster	Jas F	38, 39
Foster	Matilda E	54, 55, 56, 57
Fowler	Ortho	75
Fullenwider	Henry C	40, 41, 60, 61
Fullenwider	Jas S	40, 41
Fullenwider	Robt	40, 41, 60, 61
Fullenwider	S W	104, 105
Galey	Benj M	58, 59, 60, 61
Galey	Dorcas	44, 45
Galey	Eliz J	26, 27
Galey	Jas H	72, 73
Galey	Samuel	70, 71
Galey	William	48, 49
Garland	Benj & Perry	82, 83
Garland	Dell	80, 81
Gaughan	Anthony	2
Gephart	Jas F	76, 77
Gerger	Mary	108
Gilliland	James G	40, 41, 42, 43
Glenn	Wm F	86, 87
Glover	Matilda J	108
Glover	N J	106
Goff	Geo A	52, 53, 74, 75
Goff	John W	52, 53
Goff	Laura E	52, 53
Goff	Martha	42, 43
Goff	Mary & J W	52, 53
Gott	H C	42, 43

Gott	Preston S	52, 53
Graham	Aaron A	56, 57, 66, 67
Graham	Geo F	66, 67
Greene	Jas R	82, 83
Greene	Jas R & S A	82, 83
Grider	O B	16, 17
Grimes	A & Ida	72, 73
Grimes	Fairy	106, 107
Grimes	Margaret J	70, 71
Hall	T Y	20, 21
Hall	W J	2
Hall	W J & M E	2
Hall	Yelverton P	6, 7
Hallett	Harvey P	80, 81, 84, 85
Hamilton	R T B	54, 55, 56, 57
Hanna	A P & F B	98, 99, 108, 109
Hanna	John W	46, 47, 48, 49, 54, 55
Hanna	Tyre L	92, 93, 94, 95, 100, 101, 102, 103, 104, 105, 106, 107
Harris	Mary A	44, 45
Havercamp	Ida E	2
Hawkins	Levi	88, 89, 94, 95
Headrick	Mary	20, 21
Henkle	Rebecca	2
Hesler	Martha E	106
Hester	Jas A & S E	52, 53
Hester	John H	48, 49
Hiatt	Joseph	18, 19
Hicks	John A	24, 25
Hicks	Thos J	58, 59
Hodgkin	Hugh R	91
Hodgkin	R A	90
Hughes	Lucinda A	48, 49
Irons	Martha J	12, 13, 14, 15
Jarvis	Cassius C	100, 101
Jarvis	Daisy	106, 107
Jarvis	Edith	96, 97
Jarvis	John	106
Jarvis	Madge	96, 97
Jarvis	W M	108
Jarvis	William	64, 65
Jeffries	Charlie	42, 43
Johnson	A W & A C	42, 43
Johnson	Anna B	100, 101
Johnson	B F & M E	22, 23
Johnson	Theo M	48, 49
Johnson	W P	26, 27
Jones	John & R	56, 57
Keller	William	76, 77
Kelley	J S Trustee	30, 31
Kelsey	Isaac Thomas	8, 9
Kelso	W R	100, 101
Kirkendall	Ann	14, 15
Kirkendall	Jacob	14, 15
Kleiser	A J & C J	66, 67
Kleiser	Chas A	64, 65
Kleiser	Jos S	64, 65
Kritz	Henry	108, 109
Lampson	A A	98, 99
Landers	Chris	26, 27
Laughlin	Lavinia	40, 41, 42, 43, 60, 61
Lawrence	Edward	18, 19
Layne	Jos & L I	26, 27, 28, 29
Layne	W A	28, 29
Lee	James W & M	28, 29, 30, 31
Lee	John F	99
Lee	W D	36, 37
Leonard	Jessie V	72, 73
Livings	Geo L & Valora	86, 87
Livings		97
Loman	Geo H & M S	36, 37
Long	Lydia	56, 57
Lough	Sarah J	104, 105
Lucas	Geo W	108



Luncford	W A	82, 83
Lydick	Laura B	58, 59
Lydick	W C	46, 47
Mason	Frank B	20, 21
Matthews	Geo	112, 113
McClain	David	46, 47
McCormick	Shelby W	38, 39, 96, 97
McGaughey	Henry C	64, 65
McGaughey	Mary A	72, 73
McKinley	Jemima	22, 23, 29
McKinzie	Lavinia	99
McLeod	Leslie M	42, 43, 58, 59
McLeod	Oliver	42, 43
McMains	John	99
McMullen	Francis	104, 105
McNutt	Sam'l	108
Miles	Grant	8, 9
Miles	John	99
Miles	Mary	10, 11
Miles	Richard	110, 111
Miles	Wm J	10, 11
Miller	Christian	84, 85
Miller	James T	30, 31
Miller	M W & W C	2, 3
Milligan	Chas & Ed T	62, 63
Milligan	Dean S	64, 65
Milligan	J Milford	64, 65
Milligan	John V S	108
Milligan	M J	108, 109
Milligan	O M	112, 113
Milligan	Sam'l	66, 67
Milligan	Sam'l & Dean	64, 65, 66, 67
Milligan	Sam'l & Dean S	108, 109
Milligan	Sam'l J	98, 99, 108
Milligan	Thos E	66, 67, 108, 109
Milligan	W & Eva L	63
Milligan	William	62, 63, 108
Milligan	Wm	98, 99
Moore	Alexander	62, 63
Moore	Freelove	108, 109
Moore	Harriet A	80, 81, 82, 83
Moore	Henry C	62, 63
Morgan	W W	2
Morning	Polly	98, 99
Motter	Thos S	18, 19
Muck	W S	42
Mulliken	Preston C	112, 113
Murry	John W	58, 59
Myres	Edward D	38, 39
O Connor	M & M A	18, 19
Oglesby	Eva M	64, 65
Oldshue	John L	96, 97, 98, 99
Oldshue	Jos E	104, 105
Oldshue	Robt N	104, 105
Oldshue & Canine		96, 97, 98, 99
Oliver	Alice	80, 81
Oliver	Henderson	82, 83
Patton	Thos F	32, 33, 42, 43
Peck	Frances C	76, 77
Penn	Eva M	60, 61
Penn	Joseph	24, 25, 26, 27, 58, 59
Penn	Margaret	20, 21
Perkins	Cicero & N	2
Peterman	C C	14, 15, 76, 77, 84, 85
Pinkley	William	4, 5
Plunkett	Sarah E	14, 15
Pogue	Geo N	88, 89, 94, 95
Pratt	Jas W	18, 19
Priebe	Amil	14, 15
Pyle	Wm F	36, 37
Reeves	A N	22, 23
Reeves	Henry C	48, 49
Remley	John	2, 3

Remley	John M	4, 5
Reynolds	Annie E	78, 79
Reynolds	David A	34, 35
Reynolds	John W	34, 35
Reynolds	M L	42, 43
Reynolds	Martha J	8, 9
Reynolds	N B	76, 77
Rice	Albert	26, 27
Rice	Emma	106, 107
Rice	Isaac	34, 35
Rice	James	12, 13, 76, 77
Rice	Nelson	8, 9, 10, 12
Rice	William	12, 13, 76, 77
Ristine & Crane		84, 85
Robertson	H M	106, 107
Robertson	Thos A	106
Rogers	Fred & B F	10, 11
Rogers	Naomi	18, 19
Rush	Eliz	112, 113
Rusk	Geo W	16, 17
Rusk	John H & P	44, 45, 56, 57
Rusk	Richard L	108
Sayler	F M	26, 27
Sayler	W T	24
Saylor	F M	48, 49
Saylor	Wm T	25
Seitze	Henry	99
Sennett	James E	70, 71
Serfert	Louise	114, 115
Servies	Emma T	52, 53
Shanghan	John W	72, 73, 74, 75
Sharp	Mary A	99
Sharp	Theo M	99
Smith	Alfred	110, 111
Smith	Elias	110, 111, 114, 115
Smith	Margaret	38, 39
Smith	Walter & M J Allen	52, 53
Srader	Jacob L	72, 73
Srader	Julia	72, 73
Stillwell	America	112, 113
Stillwell	Andrew W	112, 113
Stillwell	Jere	112, 113
Stillwell	Jeremiah	10, 11
Stubbins	John W	106, 107
Stubbins	Sam'l	106, 107
Sullivan	M O	82, 83, 90, 91
Sullivan	M O & E	90, 91
Sutgar	Sabra	99
Swindler	W J	44, 45, 46, 47
Taylor	Chas W	46, 47
Thompson	A E & E	16, 17
Thompson	David S	16, 17
Thorn	W H & Seprepta	14, 15
Thorne	W H & Seprepta	36, 37
Todd	Geo W	32, 33
Todd	Isaac S	32, 33, 42, 43
Todd	John W	30, 31, 32, 33
Traugher	William S	76, 77, 114, 115
Utterback	Geo W	48, 49
Vancleave	Benj F	2, 3
Vancleave	Chas A	112, 113
Vancleave	Dan'l	22, 23
Vancleave	Dan'l B	24, 25
Vancleave	Edwin	4, 5
Vancleave	H D	76, 77, 78, 79
Vancleave	Isaiah	2, 3
Vancleave	Jas O	24, 25
Vancleave	M D & Florence	46, 47
Vancleave	Sam'l W	8, 9
Watson	William W	6, 7
Wert	Lizzie	2
Wert	Winfield S & G C	14, 15, 16, 17
Whilhoit	R O	26, 27, 28, 29



White	Sylvester T	106
White	Thos	2
Whittington	James L	12, 13, 14, 15
Whittington	Jas F	15
Whittington	S G	110, 111
Whittington	Tyre G	12, 13, 110, 111
Whittington	W H	42, 43, 110, 111, 112, 113
Wilder	J B & S	99
Wilkerson	Israel	58, 59, 60, 61, 66, 67, 68, 69
Williams	Elijah V	46, 47
Williams	Fannie F	44, 45
Williams	Geo F	42, 43
Williams	Josiah	42, 43
Wineland	Fredrick	82
Wolverton	Jacob	38, 39
Wolverton	Jacob C	40, 41
Wray	Amanda	2
Young	W H	10, 11, 16, 17
Yount	John F	99
Yount	W & F B	2


Section No. ....

*Block*  
*# 15-25-2.*

Congressional Township, No. .... R. ....

**SCALE:—Forty rods to an inch, or ten rods to a space, Congress Land, which is one mile square for a Section.**

**Number of acres in this Section, according to the UNITED STATES SURVEY, .....**





Mont.

County, Indiana, 190

Assessor's Plat-Book for Brown

Township, No.

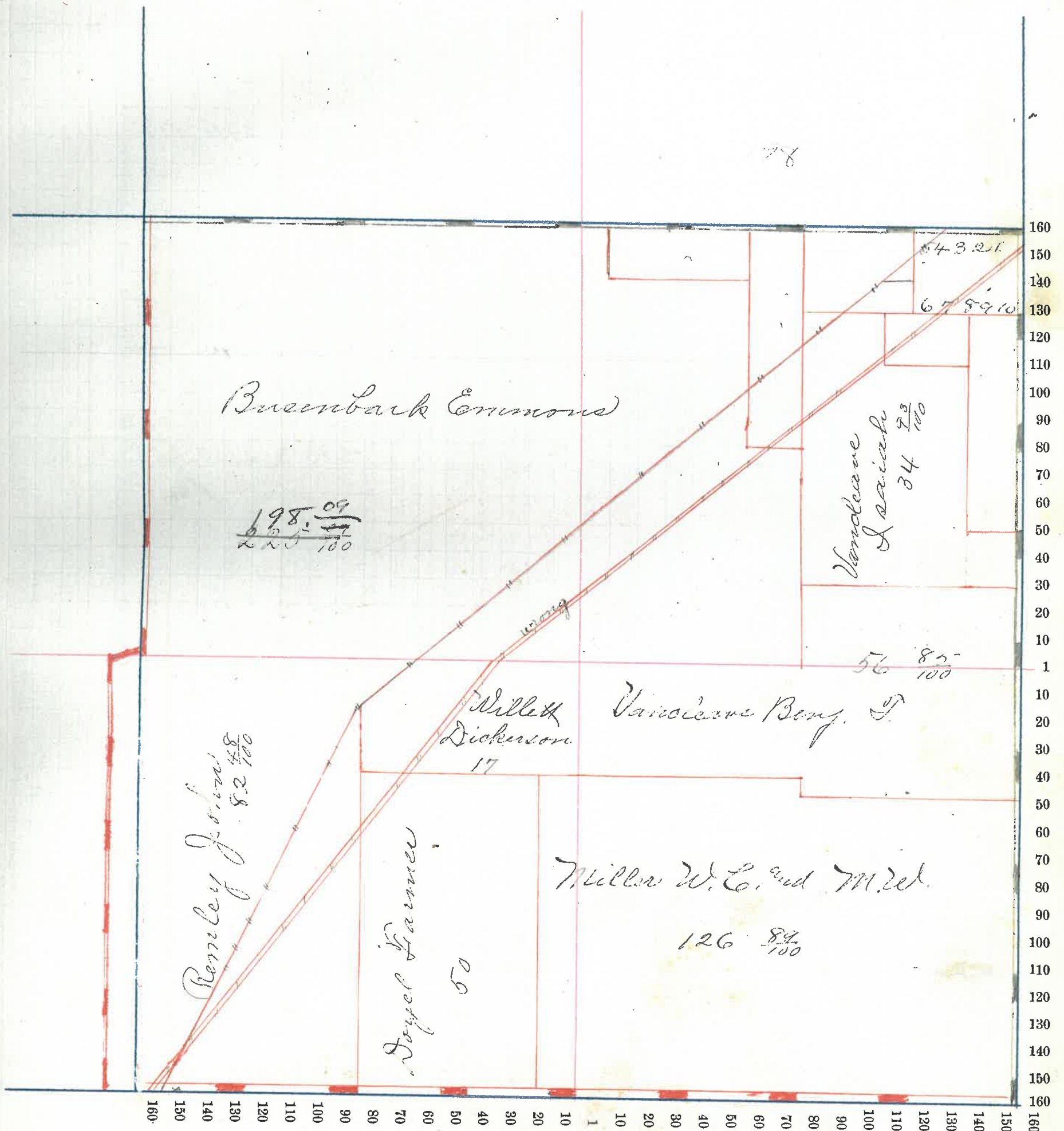
NAMES OF OWNERS	Number on Plat	DESCRIPTION	Section	Township	Range	Acres	Hundredths	Value of Land,	Value of Improve-ments,	Value of Lands and Improvements
Rennley John		Pt. SW <sup>2</sup>	1	17	5	82	48	2900	500	3400
Easley Jas. W.		Pt. SW <sup>2</sup>	"	"	"	47	125	890		1015
Dickerson Willett		Pt. SW <sup>4</sup>	"	"	5	17		612		612
<i>The above land also described as belonging to W. W. Morgan</i>										
Doyel Farmer		Pt. E <sup>2</sup> SW <sup>4</sup>	1	17	5	50	1850	350		2200
Vancleave Isaiah		Pt. E <sup>2</sup> NE <sup>4</sup>	1	"	"	34	93	1240	400	1640
Vancleave Bing F.		Pt. E <sup>2</sup>	"	"	"	56	85	2110	500	2610
Miller M. W. & W. C.		Pt. S <sup>2</sup>	"	"	"	126	89	4570	700	5270
Busenbark Emma		Pt. N <sup>2</sup>	"	"	"		<del>225</del> 7130	5100	650	8750
Monte Rebecca		" E <sup>2</sup> NE <sup>4</sup>	"	"	"		72	125	300	420
Hall W. D. & W. E.		" " "	"	"	"		34	50	400	450
Hall W. D.		" " "	"	"	"		25	50	150	200
Busenbark Frank C.		" " "	"	"	"		29	50	400	450
Beak George W.		" SW <sup>2</sup>	"	"	"		75	100	800	900
Havercamp Ida E.		" E <sup>2</sup>	"	"	"		58	150	1200	1350
do		White NW <sup>4</sup>								
Murray Amanda		Pt. E <sup>2</sup> NE <sup>4</sup>	"	"	"	1	01	100	500	600
Yount W. & T. B.		" " "	"	"	"		41	150	250	400
White Thos.		" " "	"	"	"		98	100	300	400
Went Lizzie		" " "	"	"	"		80	50	500	550
Gaughan Anthony		" " "	"	"	"		25	100	400	500
Demore Mill		" " "	"	"	"		47	75		75
Day William H.		" " "	"	"	"		29	50	350	350
Pletcher Foster		" " "	"	"	"		16	40		40
Perkins Cicero W.		" " "	"	"	"		27	50	200	520
Easley Eva W.		" " "	"	"	"		35	75	200	275
Armenbroun and Childers W. R.		" " "	"	"	"	4	09	200	350	550
Armstrong Eunice		" " NE <sup>4</sup>	"	"	"		25	50	200	250
Bowers Alex.		" " "	"	"	"	1	32	100		100
Stonebraker J. & C.		White NW <sup>4</sup>								

Section No. 1

Congressional Township, No. 17 R. 5

SCALE:—Forty rods to an inch, or ten rods to a space, Congress Land, which is one mile square for a Section.

Number of acres in this Section, according to the UNITED STATES SURVEY, .....





# County, Indiana, 190 .

Assessor's Plat-Book for ..... Township, No. ....


NAMES OF OWNERS	Number on Plat	DESCRIPTION	Section	Township	Range	Acres	Hundredths	Value of Land,	Value of Improve-ments,	Value of Lands and Improvements
<i>Bletcher Julia S.</i>		<i>Pl. 7<sup>2</sup></i>	<i>2</i>	<i>17</i>	<i>5</i>	<i>274</i>	<i>74</i>	<i>9660</i>	<i>1100</i>	<i>10760</i>
<i>Prinbley Wm</i>		<i>W<sup>2</sup> SW<sup>4</sup></i>	<i>2</i>	<i>"</i>	<i>"</i>	<i>80</i>		<i>2880</i>	<i>300</i>	<i>3180</i>
<i>Doyel Harrison</i>		<i>Pr. E<sup>2</sup> SW<sup>4</sup></i>	<i>"</i>	<i>"</i>	<i>"</i>	<i>79</i>		<i>2900</i>	<i>500</i>	<i>3400</i>
<i>Doyel J. C.</i>		<i>Pl. E<sup>2</sup> SW<sup>4</sup></i>	<i>"</i>	<i>"</i>	<i>"</i>	<i>1</i>		<i>60</i>	<i>300</i>	<i>360</i>
<i>Prinley John</i>		<i>Pl. SW<sup>4</sup></i>	<i>"</i>	<i>"</i>	<i>"</i>	<i>82</i>	<i>48</i>	<i>2840</i>	<del><i>800</i></del>	<i>2840</i>
<i>Vanceleave Edwin</i>		<i>W<sup>2</sup> SE<sup>4</sup></i>	<i>"</i>	<i>"</i>	<i>"</i>	<i>80</i>		<i>2960</i>	<i>500</i>	<i>3460</i>
										<i>4</i>

Section No. 2

Congressional Township, No. 17 R. 5

SCALE:—Forty rods to an inch, or ten rods to a space, Congress Land, which is one mile square for a Section.

Number of acres in this Section, according to the UNITED STATES SURVEY, .....



5



# County, Indiana, 190 .

Assessor's Plat-Book for ..... Township, No. ....

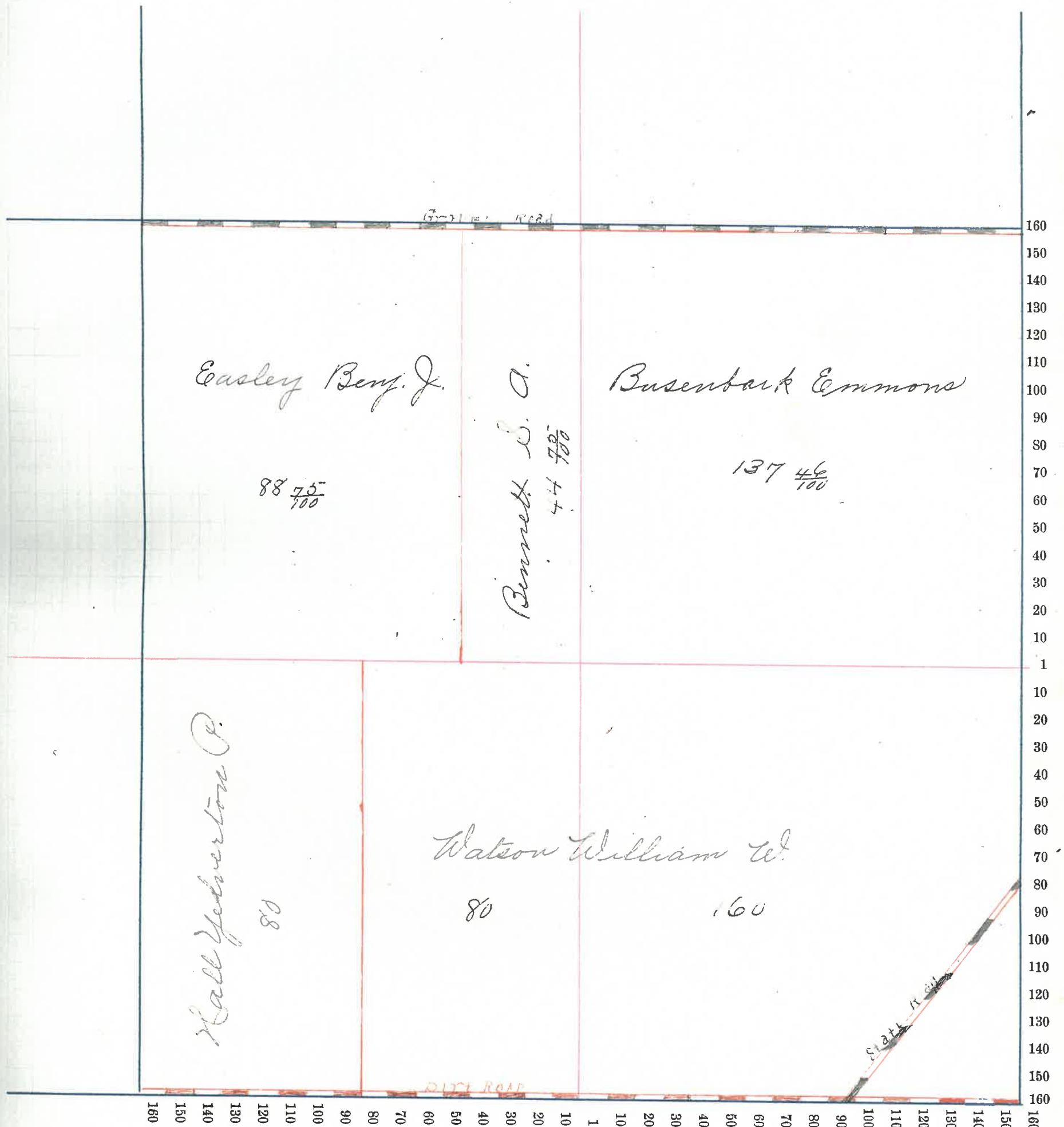
NAMES OF OWNERS	Number on Plat	DESCRIPTION	Section	Township	Range	Acres	Hundredths	Value of Land,	Value of Improve- ments,	Value of Lands and Improvements
Easley Benj.		Qt SW <sup>4</sup>	3	17	5	88	75	3880	900	4780
Bennett S. A.		Qt NW <sup>4</sup>	"	"	"	44	70	1350	120	1470
Watson W. L.		Qt S <sup>2</sup>	"	"	"	240		8240	600	8840
Hall J. P.		W <sup>2</sup> SE <sup>4</sup>	"	"	"	80		2980	400	3380
Bussard R. E. (unclear)		Qt SE <sup>4</sup>	"	"	"	137	40	4250	500	4750

Section No. 3

Congressional Township, No. 17 R. 5

SCALE:—Forty rods to an inch, or ten rods to a space, Congress Land, which is one mile square for a Section.

Number of acres in this Section, according to the UNITED STATES SURVEY, .....



# County, Indiana, 190 .

Assessor's Plat-Book for ..... Township, No. ....

NAMES OF OWNERS	Number on Plat	DESCRIPTION	Section	Township	Range	Acres	Hundredths	Value of Land,	Value of Improve-ments,	Value of Lands and Improvements
Rice Nelson			4	17	5	67	20	1080	500	1580
Easley Benj.			"	"	"	20		600		600
Reynolds Martha J.			"	"	"	40		1200	350	1550
Hanclave Saml W.			"	"	"	4	10	140	140	280
Easley Danl			"	"	"	80		2400	350	2750
Hilvey Isaac S.			"	"	"	110	46	3300	200	3500
Easley Jos. L.			"	"	"	186	20	4000	350	50 10
Miles Grant			"	"	"	80		2400	350	2750

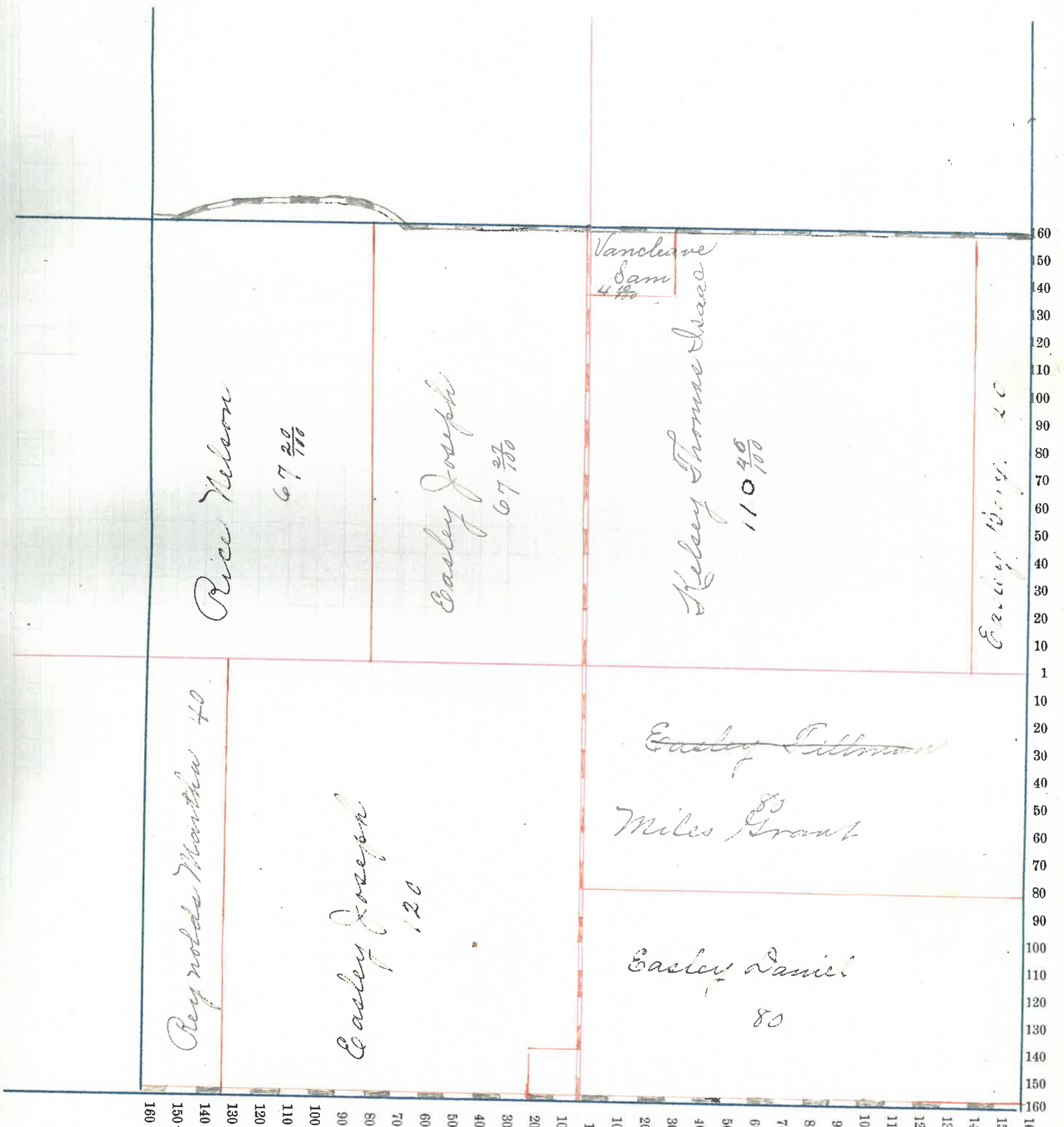


Section No. 4

Congressional Township, No. 17 R. 5

SCALE:—Forty rods to an inch, or ten rods to a space, Congress Land, which is one mile square for a Section.

Number of acres in this Section, according to the UNITED STATES SURVEY, .....



# County, Indiana, 190 .

Assessor's Plat-Book for ..... Township, No. ....


NAMES OF OWNERS	Number on Plat	DESCRIPTION	Section	Township	Range	Acres	Hundredths	Value of Land,	Value of Improve-ments,	Value of Lands and Improvements
✓ Dowden Nathaniel		Pr. NW <sup>4</sup>	5	17	5	66		1650	200	1850
Miles Wm J			"	"	"	212	78	5420	850	6270
Rice Wilson		Pr. E <sup>2</sup> NE <sup>4</sup>	"	"	"	33	23	750		750
✓ Dodge W. H. & E. L.		Pr. W <sup>2</sup> SW <sup>4</sup>	"	"	"	80		1650		1650
Miles Mary		Pr. E <sup>2</sup> SW <sup>4</sup>	"	"	"	60		1500		1500
Rogers Fred & B. S.		E <sup>2</sup> SE <sup>4</sup>	"	"	"	80		2400	350	2750
Young W. H.		E <sup>2</sup> SW <sup>4</sup>	"	"	"	20		400	200	600
✓ Stillwell Jeremiah		NE <sup>4</sup> NE <sup>4</sup>	"	"	"	33	23	800		800

Section No. 5

Congressional Township, No. 17 R. 5

SCALE:—Forty rods to an inch, or ten rods to a space, Congress Land, which is one mile square for a Section.

Number of acres in this Section, according to the UNITED STATES SURVEY, .....



Dodge W.H. and E.L.  
80

Dorden Nathaniel  
60

Myles Mary  
60

Young W.H.  
20

Myles William J.  
132 <sup>76</sup>/<sub>100</sub>

Myles Tom J.  
80

Stillwell Jeremiah  
33 <sup>23</sup>/<sub>100</sub>

Rice Nelson  
33 <sup>23</sup>/<sub>100</sub>

Rogers Fred and B.A.  
80



# County, Indiana, 190 .

Assessor's Plat-Book for ..... Township, No. ....


NAMES OF OWNERS	Number on Plat	DESCRIPTION	Section	Township	Range	Acres	Hundredths	Value of Land,	Value of Improve-ments,	Value of Lands and Improvements
Clark Walter 2nd ME.		Pr. NE <sup>4</sup> NW <sup>4</sup>	6	17	5	31	83	520	100	620
Hrons Martha		Sec Sec 7								
Whittington J. L.		SW <sup>4</sup> NW <sup>4</sup>	"	"	"	39	43	450		450
D. W. W. W. W. W. W.		SE <sup>4</sup>	"	"	"	155		2950	250	3200
Burk Geo. 2nd M. M.		Pr. W <sup>2</sup> SE <sup>4</sup>	"	"	"					
Do		" NE <sup>4</sup>	7	"	"	55		800	100	900
Rice James		Pr. SW <sup>4</sup>	6	"	"			1400	150	
Do		" E <sup>2</sup> SE <sup>4</sup>	1	"	6	117	27	200		1750
Rice William		" W <sup>2</sup>	6	"	5	127	43	1600	300	1900
Whittington J. L.		NE <sup>4</sup>	"	"	"	131	79	2580	380	3260

Section No. 6

Congressional Township, No. 17 R. 5

SCALE:—Forty rods to an inch, or ten rods to a space, Congress Land, which is one mile square for a Section.

Number of acres in this Section, according to the UNITED STATES SURVEY, .....



# County, Indiana, 190 .

Assessor's Plat-Book for ..... Township, No. ....

NAMES OF OWNERS	Number on Plat	DESCRIPTION	Section	Township	Range	Acres	Hundredths	Value of Land,	Value of Improve-ments,	Value of Lands and Improvements
✓ Bayless Jas. L. Peterman C. C.		Pt. E <sup>2</sup> NW <sup>4</sup> Pt. SW <sup>4</sup> NW <sup>4</sup>	7	"	"	23	07 260			260
			"	"	"	13	50 80			80
✓ Bayless L. H.		Pt. W <sup>2</sup> NW <sup>4</sup> W <sup>2</sup> NE <sup>4</sup>	"	"	"	77	34 1120	300		1420
✓ Kirkendall Ann		Pt. SW <sup>4</sup> NW <sup>4</sup>	"	"	"	3	77 30			30
✓ Plunkett Sarah E.		Pt. NE <sup>4</sup> NE <sup>4</sup>	"	"	"	30	300	40		340
✓ Priebe Ann		Pt. E <sup>2</sup> SE <sup>4</sup>	"	"	"	8	40	40		80
✓ Irons Martha J. Do		Pt. NE <sup>4</sup>	7 6	"	"	49	78 340	150		490
✓ Dodge W. H. & E. L.		Pt. E <sup>2</sup>	7	"	"	10	100			100
✓ Canine D. A.		Pt. E <sup>2</sup> SE <sup>4</sup>	"	"	"	21	32			
			8	"	"	73	81	1000		1000
✓ Whittington Jas. L.		Pt. NW <sup>4</sup>	7 6	"	"	62	475			475
				"	"	39	40 400			
✓ Canine E. W.		Pt. S <sup>2</sup> NE <sup>4</sup>	"	"	"	100	1340	600		2940
			"	"	"	40	1000			
✓ Thorne W. H. 2d Dep't.		Pt. W <sup>2</sup> SE <sup>4</sup>	"	"	"	20				
			"	"	"	60	1600	200		
✓ Albert Winfield S. & E. C.		Pt.	7	"	"	344	97 300	20		2120
✓ Dolan Peter F.		See Sect 8								
✓ Kirkendall Jacob		Pt. SW <sup>4</sup> NW <sup>4</sup>	7	"	"	26	20 180	40		220




Section No. 7

Congressional Township, No. 17 R. 5

SCALE:—Forty rods to an inch, or ten rods to a space, Congress Land, which is one mile square for a Section.

Number of acres in this Section, according to the UNITED STATES SURVEY, \_\_\_\_\_



# County, Indiana, 190 .

Assessor's Plat-Book for ..... Township, No. ....

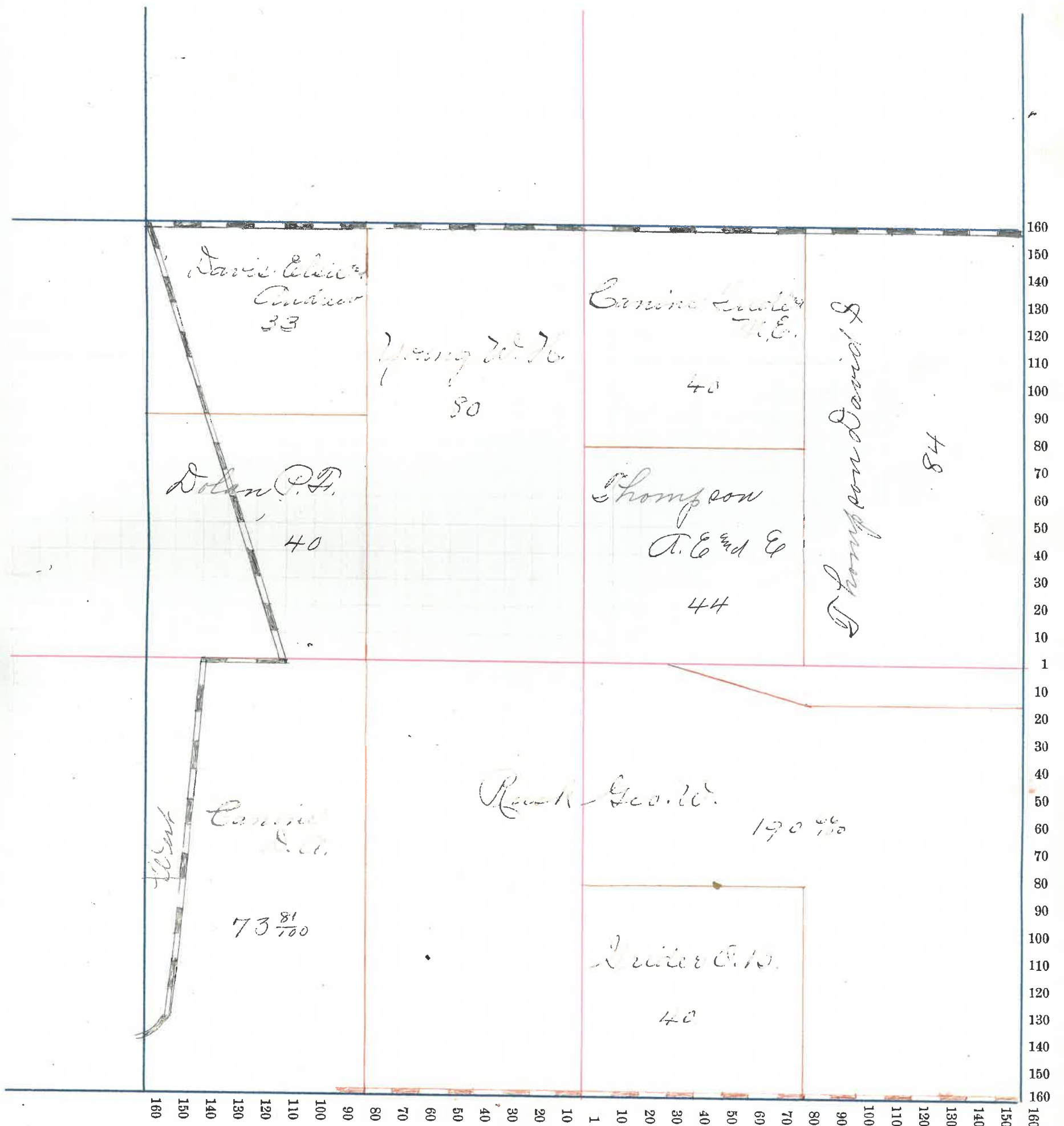
NAMES OF OWNERS	Number on Plat	DESCRIPTION	Section	Township	Range	Acres	Hundredths	Value of Land,	Value of Improve-ments,	Value of Lands and Improvements
W. S. ...		Sec 2, 3, 4	5	17	5	50		1440		1440
Greenwood C. B.		Sec 4, 5	"	"	"	40		500	320	820
W. S. ...		Sec 7	"	"	"	40		100	100	1150
Frank ...		Pt. 8	"	"	"	190	66	2730	150	2880
David ...		Pt 2, 7	"	"	"	33		400	50	450
Carroll ...		See Sec 7								
Dehan Peter G.		Pt 7E	7							
Do		" 7W	8	17	5	106	56	1072	100	1172
Walt W. S. and G. C.		See Sec 7								
Thompson David S		Pt. E	8	"	"	84	17	1800	380	2180
Thompson A. E. and E.		Pt E	"	"	"	44	17	780		780
Carroll ...		See Sec 7								

Section No. 8

Congressional Township, No. 17 R. 5

SCALE:—Forty rods to an inch, or ten rods to a space, Congress Land, which is one mile square for a Section.

Number of acres in this Section, according to the UNITED STATES SURVEY, .....





# County, Indiana, 190 .

Assessor's Plat-Book for ..... Township, No. ....


NAMES OF OWNERS	Number on Plat	DESCRIPTION	Section	Township	Range	Acres	Hundredths	Value of Land,	Value of Improve-ments,	Value of Lands and Improvements
Moller, Fred S.		2 <sup>nd</sup> 71 <sup>st</sup>	7	17	5	50		1800	350	2150
Boyer, Thomas		3 <sup>rd</sup> 71 <sup>st</sup>	"	"	"	50		500	250	2050
Leach, Joseph		20 <sup>th</sup> 71 <sup>st</sup>	"	"	"	80		1300		1300
Conner, Wm. M.		8 <sup>th</sup> 71 <sup>st</sup>	"	"	"	74	00	1360	300	1660
Quatt, Jas. W.		21 <sup>st</sup> 81 <sup>st</sup>	"	"	"	50		1440	200	1640
Lawson, Edward		3 <sup>rd</sup> 82 <sup>nd</sup>	"	"	"	160		3800	500	4680
Davis, John		3 <sup>rd</sup> 82 <sup>nd</sup>	"	"	"	50		2000		2000

Section No. 9

Congressional Township, No. 7 R. 5

SCALE:—Forty rods to an inch, or ten rods to a space, Congress Land, which is one mile square for a Section.

Number of acres in this Section, according to the UNITED STATES SURVEY, .....



# County, Indiana, 190 .

Assessor's Plat-Book for..... Township, No.....

NAMES OF OWNERS	Number on Plat	DESCRIPTION	Section	Township	Range	Acres	Hundredths	Value of Land,	Value of Improve-ments,	Value of Lands and Improvements
<i>Donn Margaret</i>		<i>712<sup>2</sup></i>	<i>10</i>	<i>17</i>	<i>5</i>	<i>160</i>		<i>3800</i>	<i>200</i>	<i>4000</i>
<i>Conrad Fred. D.</i>		<i>712 71E<sup>4</sup></i>	"	"	"	<i>80</i>		<i>2880</i>	<i>400</i>	<i>3280</i>
<i>Davis John F.</i>		<i>70<sup>2</sup> SW<sup>4</sup></i>	"	"	"	<i>80</i>		<i>2000</i>	<i>400</i>	<i>2400</i>
<i>Hall F. V.</i>		<i>71<sup>2</sup> E<sup>2</sup> SW<sup>4</sup></i>	"	"	"	<i>31</i>	<i>29</i>	<i>360</i>	<i>550</i>	<i>910</i>
<i>Headrick Mary</i>		<i>71<sup>2</sup> E<sup>2</sup> SW<sup>4</sup></i>	"	"	"	<i>48</i>	<i>71</i>	<i>920</i>	<i>200</i>	<i>1120</i>
<i>Mason Frank B.</i>		<i>70<sup>2</sup> SE<sup>4</sup></i>	"	"	"	<i>80</i>		<i>1900</i>	<i>150</i>	<i>2050</i>
<i>Davis Nancy</i>		<i>71<sup>2</sup> 71E<sup>4</sup></i>	"	"	"	<i>77</i>	<i>82</i>	<i>2570</i>		<i>2570</i>
<i>Clinton Sarah L.</i>		<i>70<sup>2</sup> E<sup>2</sup> SE<sup>4</sup></i>	"	"	"	<i>80</i>		<i>2000</i>	<i>400</i>	<i>2400</i>




Section No. 10

Congressional Township, No. 17 R. 5

SCALE:—Forty rods to an inch, or ten rods to a space, Congress Land, which is one mile square for a Section.

Number of acres in this Section, according to the UNITED STATES SURVEY, .....



21

# County, Indiana, 190 .

Assessor's Plat-Book for ..... Township, No. ....


NAMES OF OWNERS	Number on Plat	DESCRIPTION	Section	Township	Range	Acres	Hundredths	Value of Land,	Value of Improve-ments,	Value of Lands and Improvements
Johnson B. & M. C.		71 <sup>2</sup>	11	17	5	240		9120	350	9470
Vanderveer Danl		71E <sup>2</sup> 71E <sup>4</sup>	11	"	5	117		4300	500	4800
Brown Nancy A.		Pl. SE <sup>2</sup> 71E <sup>4</sup>	11	"	"	40		1370		1370
Reeves A. H.		Pl E <sup>2</sup> 71E <sup>4</sup>	"	"	"	54		1620		1620
McKinley Lemima		Pl E <sup>2</sup> SE <sup>4</sup>	"	"	"	38	77	750	300	1050
Fisher Elij. A. Etal		Pl S <sup>2</sup>	"	"	"	240		4480	600	5080

Section No. 11

Congressional Township, No. 7 R. 5

SCALE:—Forty rods to an inch, or ten rods to a space, Congress Land, which is one mile square for a Section.

Number of acres in this Section, according to the UNITED STATES SURVEY, .....



23



# County, Indiana, 190 .

Assessor's Plat-Book for ..... Township, No. ....


NAMES OF OWNERS	Number on Plat	DESCRIPTION	Section	Township	Range	Acres	Hundredths	Value of Land,	Value of Improve-ments,	Value of Lands and Improvements
Wanleave David B		Sec, Sec 11								
Hicks John O.		Pl. NE <sup>4</sup>	12	17	5	60	37	2160	400	2560
Penn Joseph		SW <sup>4</sup>	"	"	"	160		5240	450	5690
Amenthour Sarah		Pl W <sup>2</sup> SE <sup>4</sup>	"	"	"	75		2620		2620
Amenthour Jas. H.		Pl E <sup>2</sup>	"	"	"	100		2900	60	2960
Saylor W. F.		Pl SE <sup>4</sup>	"	"	"	45		1560	100	1660
Wanleave Jas. A.		Pl N <sup>2</sup>	"	"	"	114	45	4100	400	4500

Section No. 12

Congressional Township, No. 17 R. 5

SCALE:—Forty rods to an inch, or ten rods to a space, Congress Land, which is one mile square for a Section.

Number of acres in this Section, according to the UNITED STATES SURVEY, .....



25

# County, Indiana, 190 .

Assessor's Plat-Book for ..... Township, No. ....

NAMES OF OWNERS	Number on Plat	DESCRIPTION	Section	Township	Range	Acres	Hundredths	Value of Land,	Value of Improve-ments,	Value of Lands and Improvements
Burgess Mary L.		Pr. 20 <sup>2</sup> 71 <sup>0</sup> 4	13	17	5	50		1600		1600
Penn Joseph		Pt. 71 <sup>2</sup>	"	"	"	48	34	1540		1540
Simons W. P.		Pt. 71 <sup>2</sup>	"	"	"	70		2400	350	2750
Rice Albert		Pt. 71 <sup>2</sup>	"	"	"	40		1440	250	1690
Gandy Edw. L.		Pt. 8 <sup>2</sup> 71 <sup>8</sup> 4	"	"	"	70	70	3550		2550
Combs William B. L.		Pr. 8 <sup>2</sup> 71 <sup>8</sup> 4	"	"	"	4	30	155		150
Davis J. L. S. S. S. S.		Pt. 20 <sup>2</sup> SW <sup>4</sup>	"	"	"	91				
Whitson R. J.		Pt. 20 <sup>2</sup> 71 <sup>0</sup> 4	14	"	"	18	<del>320</del> 320	320 320		620
Layne J. L. S. S.		Pt. 20 <sup>2</sup> SW <sup>4</sup>	14	"	"	35	67	730 200		980
Butcher Richard S.		8 <sup>2</sup> SW <sup>4</sup>	13	"	"	80		2720	400	3120
Wayles G. W.		20 <sup>2</sup> SE <sup>4</sup>	"	"	"	80		2720	100	2820
Randall L. S.		8 <sup>2</sup> SE <sup>4</sup>	"	"	"	50		2640	500	3140




Section No. 13

Congressional Township, No. 17 R. 5

SCALE:—Forty rods to an inch, or ten rods to a space, Congress Land, which is one mile square for a Section.

Number of acres in this Section, according to the UNITED STATES SURVEY, \_\_\_\_\_



27

# County, Indiana, 190

Assessor's Plat-Book for.....

Township, No.....

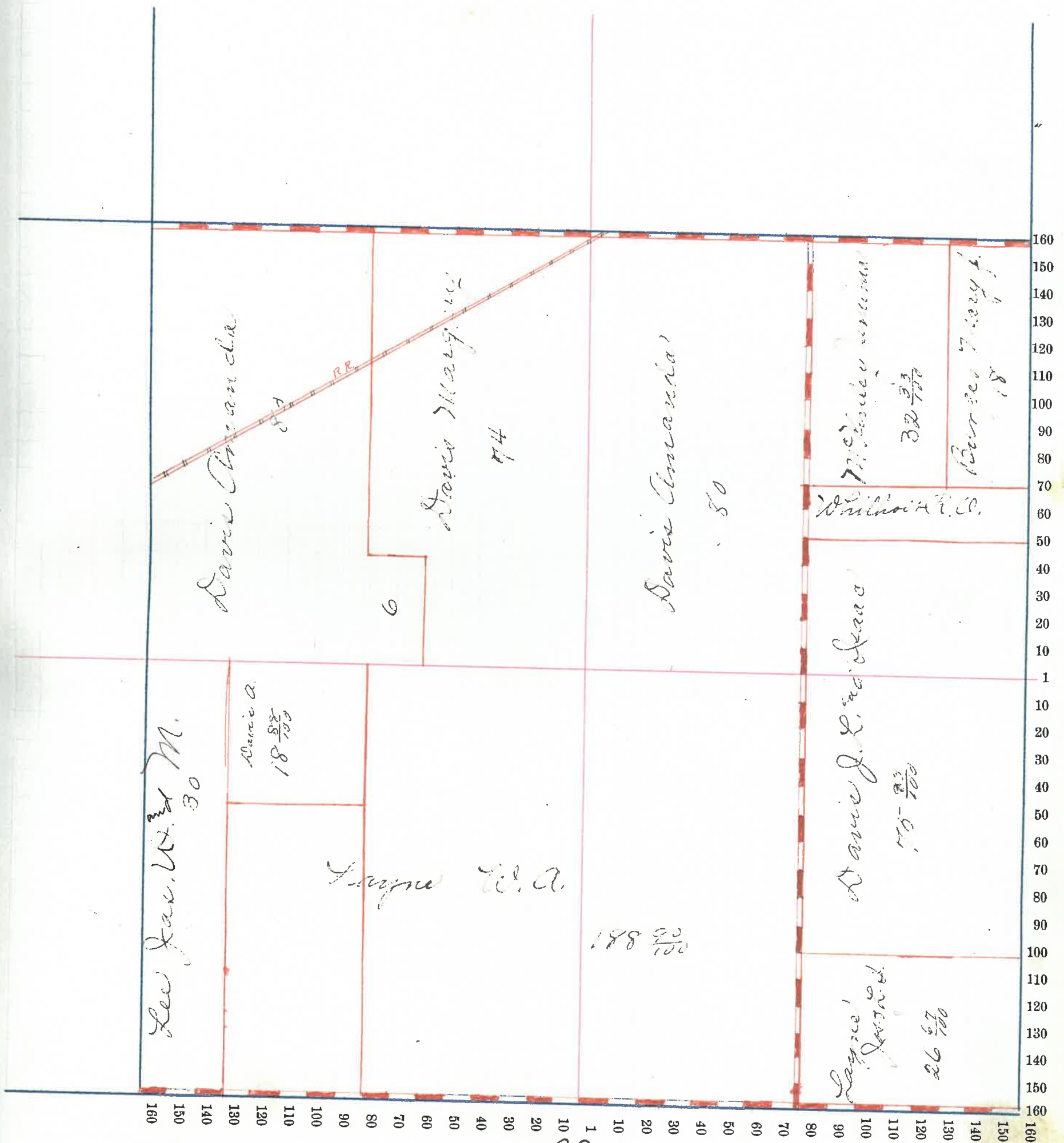
NAMES OF OWNERS	Number on Plat	DESCRIPTION	Section	Township	Range	Acres	Hundredths	Value of Land,	Value of Improve-ments,	Value of Lands and Improvements
Davis Amanda		Pt.	14	17	5	184	88	5960	200	6160
Davis Margery		W <sup>2</sup> 71W <sup>4</sup>	"	"	"	74		2230		2230
McCord J. W. 7th		Pt W <sup>2</sup> SW <sup>4</sup>	14	"	"					
"		" E <sup>2</sup> SE <sup>4</sup>	15	"	"	54	50	1800	100	1900
Layne W. A.		Pt S <sup>2</sup>	14	"	"	188	90	6100	200	6300
Wilhoit W. O.		Sec 13								
McCord J. W.		Pt E <sup>2</sup> 71E <sup>4</sup>	"	"	"	32	33	1050		1050
Davis J. L. 2nd Isaac		Pt E <sup>2</sup> Sec 13	"	"	"			2420		
"		" W <sup>2</sup>	13	"	"	166	33	5000		5420
Layne J. L.		Pt E <sup>2</sup> SE <sup>4</sup>	14	"	"					
"		"	13	"	"					
McCord J. W.		<del>Pt E<sup>2</sup> 71E<sup>4</sup></del>	<del>14</del>	<del>"</del>	<del>"</del>	<del>32</del>	<del>33</del>	<del>1050</del>		
Burgess Mary J.		Pt E <sup>2</sup> 71E <sup>4</sup>	14	"	"	18		590		590

Section No. 14

Congressional Township, No. 17 R. 5

SCALE:—Forty rods to an inch, or ten rods to a space, Congress Land, which is one mile square for a Section.

Number of acres in this Section, according to the UNITED STATES SURVEY, .....





# County, Indiana, 190 .

Assessor's Plat-Book for ..... Township, No. ....


NAMES OF OWNERS	Number on Plat	DESCRIPTION	Section	Township	Range	Acres	Hundredths	Value of Land,	Value of Improve-ments,	Value of Lands and Improvements
Allen Nancy		W <sup>2</sup> 7E <sup>4</sup>	15	7	5	50		2240	200	2440
Brick Anna A.		Pt. 7W <sup>4</sup>	"	"	"	158	79	4400	500	4900
Miller James F.		Pt. E <sup>2</sup> SE <sup>4</sup>	"	"	"	81		2280	350	2630
Davis Margery		Pt. E <sup>2</sup> 7E <sup>4</sup>	"	"	"	56		1660		1660
Podol John W.		SW <sup>4</sup>	"	"	"	160		4800	400	5200
Davis Amanda		Pt. E <sup>2</sup> 7E <sup>4</sup>	"	"	"	24		740	400	1140
Caldwell James F.		Pt. E <sup>2</sup> 7W <sup>4</sup>	"	"	"		See Sec 16			
Lee James W <sup>3rd</sup> M.		See Sec 14								
Kelley J. S. Trustee		Pt. E <sup>2</sup> SE <sup>4</sup>	"	"	"	54	50	1500	110	1610

Section No. 15

Congressional Township, No. 17 R. 3

SCALE:—Forty rods to an inch, or ten rods to a space, Congress Land, which is one mile square for a Section.

Number of acres in this Section, according to the UNITED STATES SURVEY, .....



# County, Indiana, 190 .

Township, No. ....

Assessor's Plat-Book for .....

NAMES OF OWNERS	Number on Plat	DESCRIPTION	Section	Township	Range	Acres	Hundredths	Value of Land,	Value of Improve-ments,	Value of Lands and Improvements
Caldwell J. S.		E <sup>2</sup> 71 E <sup>4</sup>	16	"	5					
		Pl. E <sup>2</sup> 71 W <sup>4</sup>	15	"	"	80	21	2240	300	2540
Todd John W.		Pl. S E <sup>4</sup>	16	"	"	80	72	2750	1200	3950
Patton Thos. F.		NW <sup>4</sup>	"	"	"	160		3800	600	4400
Todd Geo W.		Pl.	"	"	"	145	50	4340	550	4890
Todd Isaac S.		Pl. S <sup>2</sup>	"	"	"	167		5280	600	5880

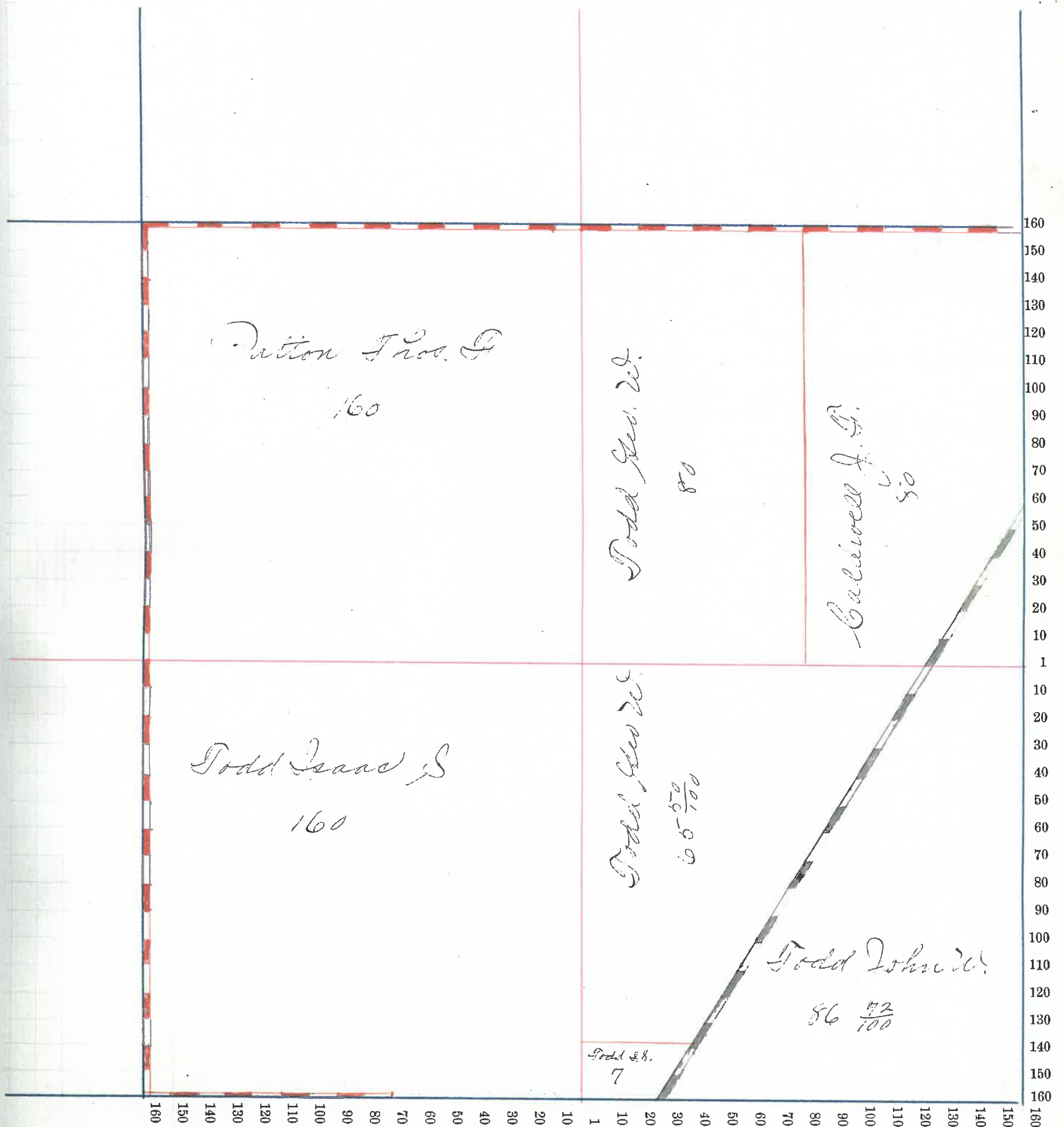


Section No. 16

Congressional Township, No. 17 R. 5

SCALE:—Forty rods to an inch, or ten rods to a space, Congress Land, which is one mile square for a Section.

Number of acres in this Section, according to the UNITED STATES SURVEY, .....



# County, Indiana, 190 :

Assessor's Plat-Book for ..... Township, No. ....

NAMES OF OWNERS	Number on Plat	DESCRIPTION	Section	Township	Range	Acres	Hundredths	Value of Land,	Value of Improve-ments,	Value of Lands and Improvements
Canine Chas A.		SW <sup>4</sup> SW <sup>4</sup>	17	17	5	40		1280		1280
Canine Wm R.		Pl. SW <sup>4</sup>	"	"	"	120		3840		3840
Reynolds John W.		7 <sup>2</sup> SE <sup>4</sup>	"	"	"	80		2080		2080
Deere Albert M.		W <sup>2</sup> NW <sup>4</sup>	"	"	"	80		1640	200	18400
Dewey David S.		Pl. 7 <sup>2</sup>	"	"	"	80		1650	200	1850
Reynolds David A.		S <sup>2</sup> SE <sup>4</sup>	"	"	"	80		2160	200	2360
Rice Isaac		Pl. S <sup>2</sup>	"	"	"	160		4160	600	4760

Section No. 17

Congressional Township, No. 17 R. 5

SCALE:—Forty rods to an inch, or ten rods to a space, Congress Land, which is one mile square for a Section.

Number of acres in this Section, according to the UNITED STATES SURVEY, .....



35



# County, Indiana, 190 .

Assessor's Plat-Book for ..... Township, No. ....

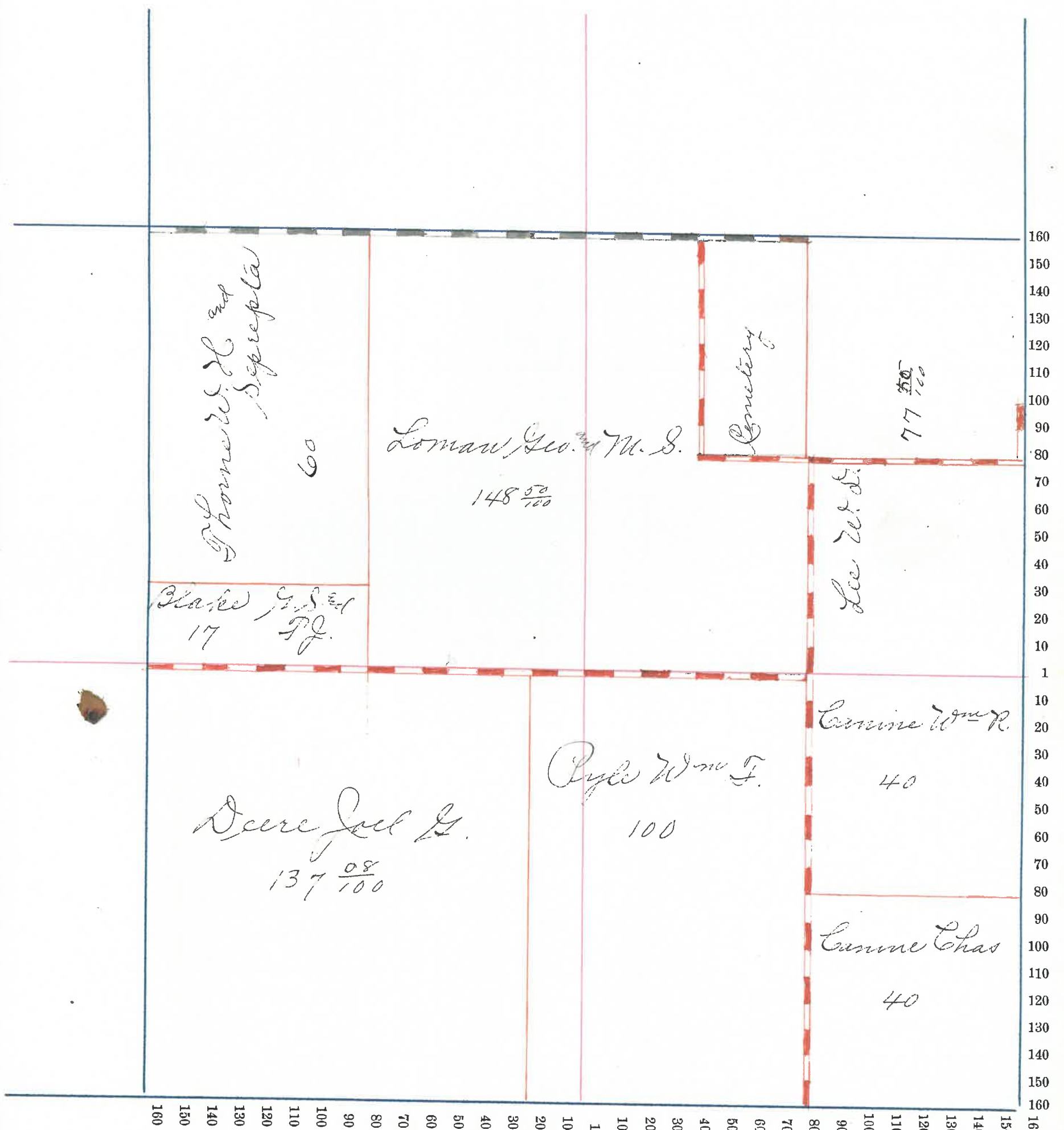
NAMES OF OWNERS	Number on Plat	DESCRIPTION	Section	Township	Range	Acres	Hundredths	Value of Land,	Value of Improve-ments,	Value of Lands and Improvements
Carline Wm R.		Pl S 8 <sup>4</sup>	18	17	5	40		1280	600	1880
Carline Chas A.		SE <sup>4</sup> SE <sup>4</sup>	"	"	"	40		1280	500	1780
Thorne W. H. & Septa		Pl W <sup>2</sup> 7E <sup>4</sup>	"	"	"	60		1680	200	1880
Pyle Wm J.		Pl S <sup>2</sup>	"	"	"	100		3200	250	3450
Lee W. D.		Pl E <sup>2</sup> 7E <sup>4</sup>	"	"	"	77	50	1750	400	2150
Roman Geo. H. & W. S.		Pl 7 <sup>2</sup>	"	"	"	148	50	4440	500	4940
Thorne W. H. & Septa		Pl W <sup>2</sup> 7E <sup>4</sup>	"	"	"	60		1680	200	1880
Ware Joel G.		" SW <sup>4</sup>	"	"	"	137	08	4100	450	4550
Blake G. S. & J. J.		" "	"	"	"	17		500		500

Section No. 18

Congressional Township, No. 17 R. 5

SCALE:—Forty rods to an inch, or ten rods to a space, Congress Land, which is one mile square for a Section.

Number of acres in this Section, according to the UNITED STATES SURVEY, .....



# County, Indiana, 190 .

Assessor's Plat-Book for ..... Township, No. ....

NAMES OF OWNERS	Number on Plat.	DESCRIPTION	Section	Township	Range	Acres	Hundredths	Value of Land,	Value of Improve-ments,	Value of Lands and Improvements
Wolverton Jacob		Pt. NE <sup>4</sup>	19	17	5	158		5120	150	5270
Smith Margaret		Pt S <sup>2</sup>	"	"	"	93		2416		2415
Critchfield Jas. W. & M. E.		E <sup>2</sup> SE <sup>4</sup>	"	"	"	80		2300	250	2550
Myres Edward D.		Pt. E <sup>2</sup> SW <sup>4</sup>	"	"	"	28		800	150	950
Foster Jas. S.		E <sup>2</sup> NW <sup>4</sup>	"	"	"	80		2400	250	2650
McCormick Shelby W.		N <sup>2</sup> NW <sup>4</sup>	"	"	"	80		2200		2200
Honner G. M. A.		Pt SW <sup>4</sup>	"	"	"	120		2280	100	2380

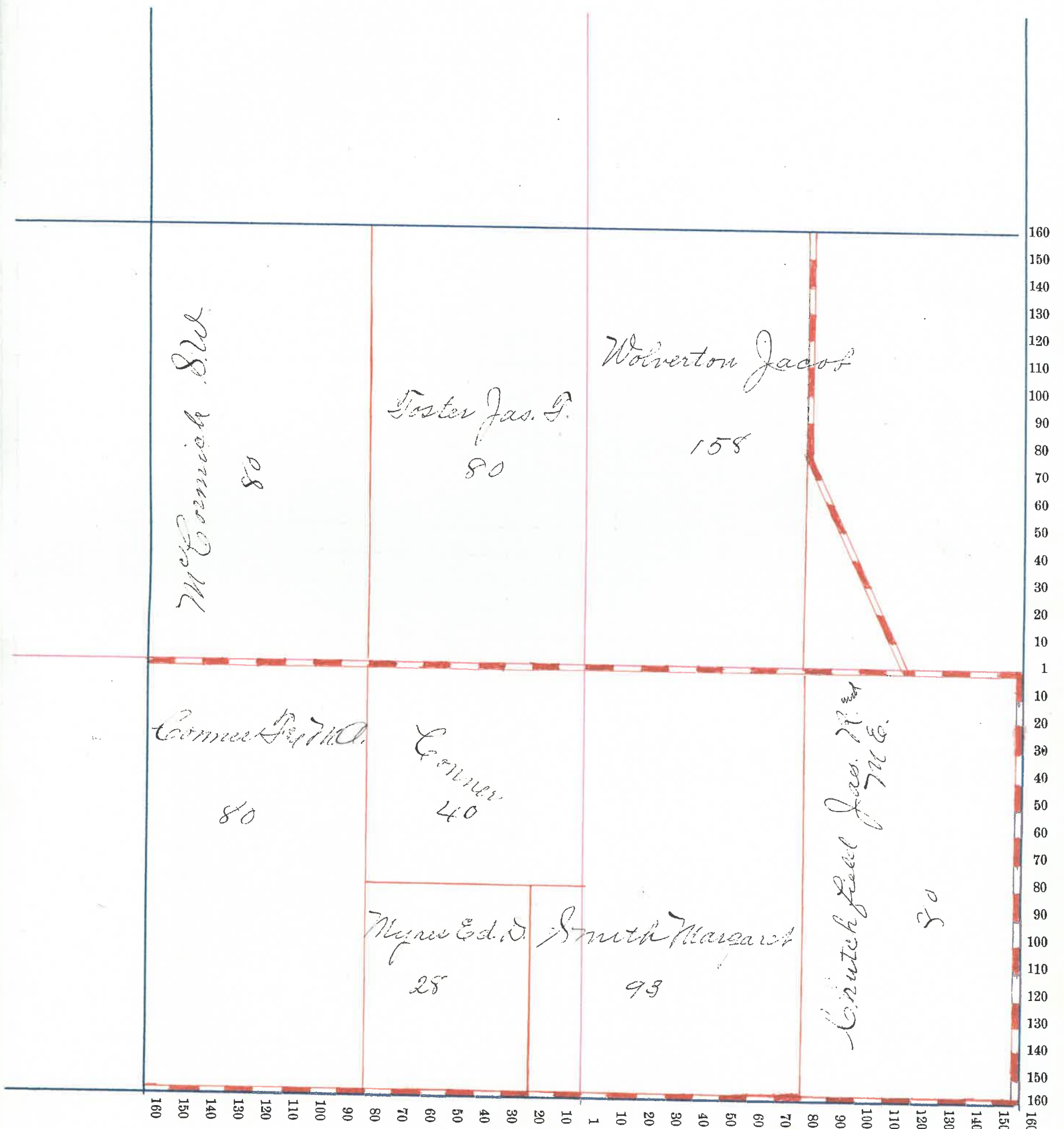


Section No. 12

Congressional Township, No. 5 R. 5

SCALE:—Forty rods to an inch, or ten rods to a space, Congress Land, which is one mile square for a Section.

Number of acres in this Section, according to the UNITED STATES SURVEY, .....



# County, Indiana, 190 .

Assessor's Plat-Book for.....Township, No.....

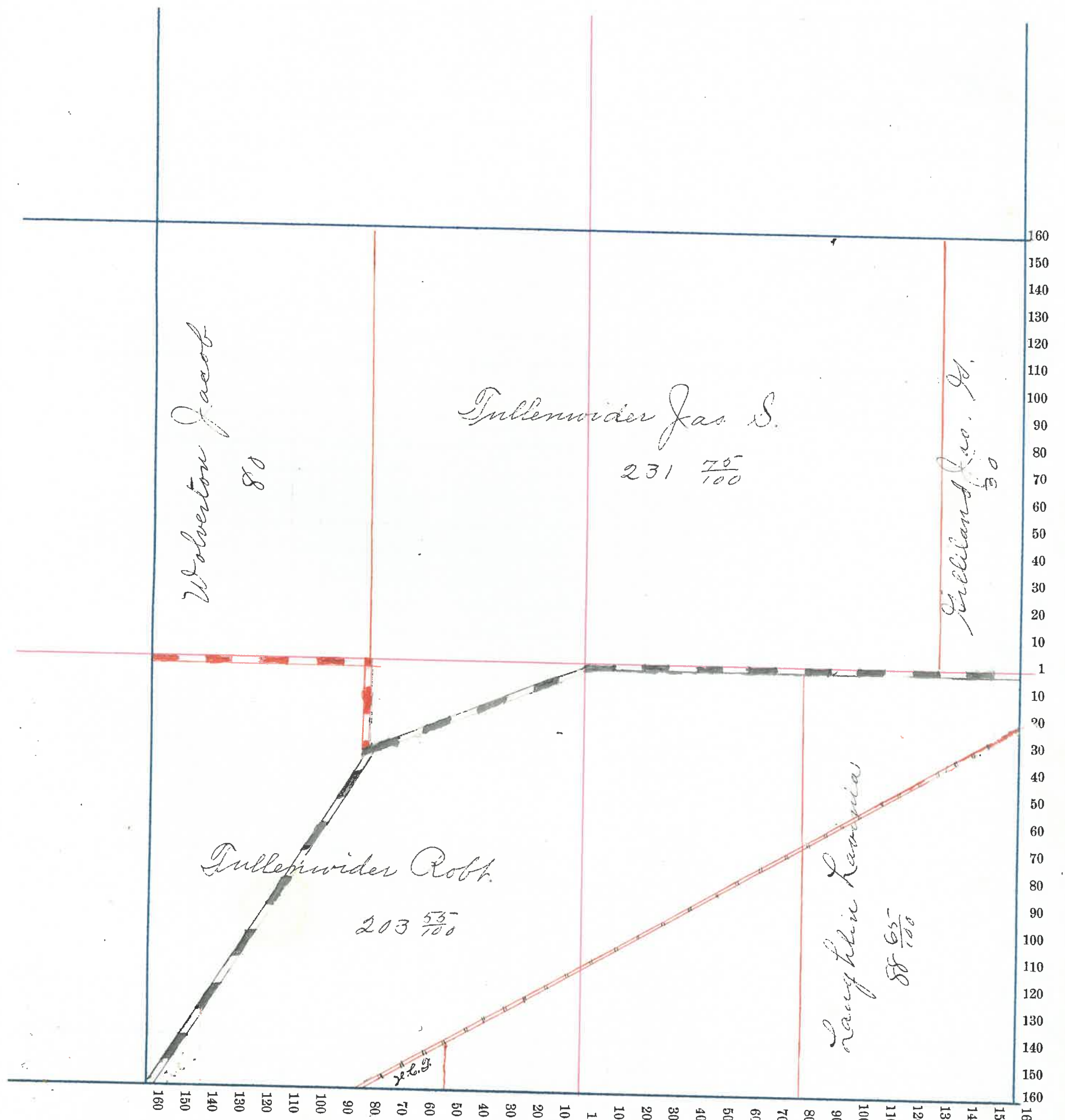
NAMES OF OWNERS	Number on Plat	DESCRIPTION	Section	Township	Range	Acres	Hundredths	Value of Land,	Value of Improve-ments,	Value of Lands and Improvements
Fullenwider Jas. S.		Pt. 7 <sup>n</sup>	20	17	5	231	75	8290	1260	9550
Fullenwider H. C.		Pt. E <sup>4</sup> SW <sup>4</sup>	"	"	"	1	70	50		50
Fullenwider Robt.		Pt. S <sup>2</sup>	"	"	"	203	55	6800	1100	7900
Gilliland Jas. H.		Pt. 7E <sup>4</sup>	"	"	"	See	Sec. 21			
Langhin Lavinia		Pt. SE <sup>4</sup>	"	"	"	88	65	31 <sup>70</sup> <del>68</del>		3170
Wolverton Jacob E.		20 <sup>n</sup> 7W <sup>4</sup>	"	"	"	80		2500	400	2900

Section No. 20

Congressional Township, No. 17 R. 5

SCALE:—Forty rods to an inch, or ten rods to a space, Congress Land, which is one mile square for a Section.

Number of acres in this Section, according to the UNITED STATES SURVEY, .....





# County, Indiana, 190

Assessor's Plat-Book for \_\_\_\_\_ Township, No. \_\_\_\_\_

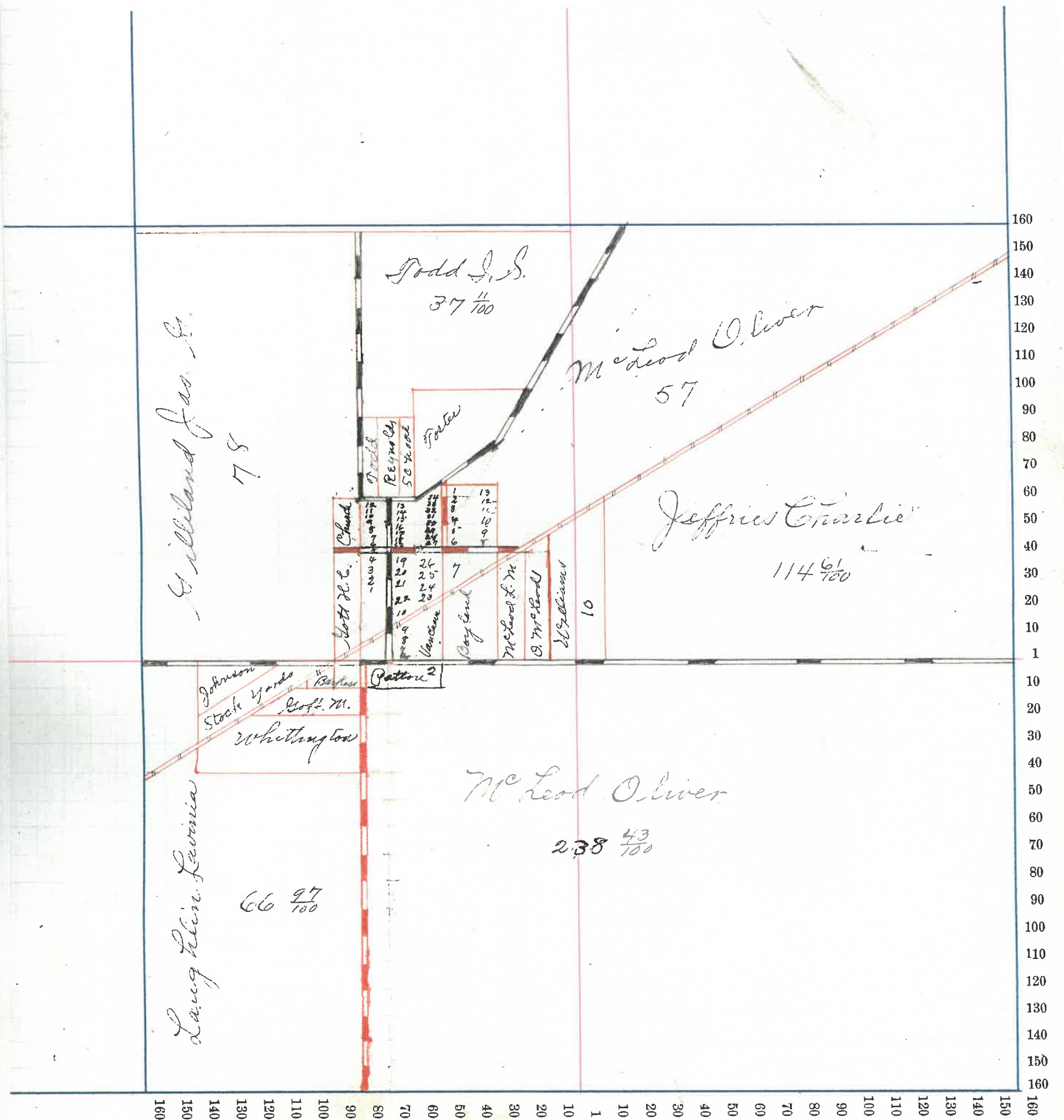
NAMES OF OWNERS	Number on Plat	DESCRIPTION	Section	Township	Range	Acres	Hundredths	Value of Land,	Value of Improve-ments,	Value of Lands and Improvements
Deffries Charles		Pt. 7E <sup>4</sup>	21	17	5	114	61	4300	260	4560
McLeod Leslie M		See Sec. 28								
McLeod Oliver		Pt.	"	"	"	295	43	10670	600	11270
Day Hannah A.		Pt. 20 <sup>2</sup> SW <sup>4</sup>	"	"	"		15	60	60	120
Goff Martha		Pt. 20 <sup>2</sup> SW <sup>4</sup>	"	"	"	2		100	300	400
Gott H. C.		Pt. 20 <sup>2</sup> NW <sup>4</sup>	"	"	"	1	35	80	400	480
Johnson A.W. & A.C.		Pt. 20 <sup>2</sup> SW <sup>4</sup>	"	"	"		16	80	80	160
Williams Geo. F.		Pt. E <sup>2</sup> 71 SW <sup>4</sup>	"	"	"		18	20	200	220
Bayles John M.		Pt. 20 <sup>2</sup> SW <sup>4</sup>	"	"	"		15	25	50	75
Boylard Saml M.		Pt. E <sup>2</sup> NW <sup>4</sup>	"	"	"	2	50	100	350	450
Muck W. S.		" E <sup>2</sup> " 4	"	"	"		25	40	500	540
Reynolds M.L.		" E <sup>2</sup> NW <sup>4</sup>	"	"	"		64	60	650	710
Williams Josiah		" 7 <sup>2</sup>	"	"	"	10		450	460	910
Foster J. M. & Mary		" E <sup>2</sup> NW <sup>4</sup>	"	"	"	5		250	300	450
Laughlin Lavinia		Pt. 20 <sup>2</sup> SW <sup>4</sup>	"	"	"	66	97	2100	700	2800
Todd Isaac S.		Pt. 7 <sup>2</sup>	"	"	"	37	11	1480	480	1960
Patton F. F.		" SW <sup>4</sup>	"	"	"	2	02	140	800	940
Hilliland James S.		" 20 <sup>2</sup> NW <sup>4</sup>	20	"	"	108	28	8820	800	4620
Whittington W. H.		" E <sup>2</sup> SW <sup>4</sup>	21	"	"	7	41	290	850	1140

Section No. 21

Congressional Township, No. 17 R. 5

SCALE:—Forty rods to an inch, or ten rods to a space, Congress Land, which is one mile square for a Section.

Number of acres in this Section, according to the UNITED STATES SURVEY, .....





# County, Indiana, 190 .

Assessor's Plat-Book for.....Township, No.....

NAMES OF OWNERS	Number on Plat	DESCRIPTION	Section	Township	Range	Acres	Hundredths	Value of Land,	Value of Improve-ments,	Value of Lands and Improvements
✓ Swindler W J. Do		E <sup>2</sup> 7E <sup>4</sup> Pt W <sup>2</sup>	22 23	17	5	255		8020	650	8670
✓ Davis Geo. S. Jr.		Pt N <sup>2</sup>	22	"	"		160	5120	200	5320
Harrington Milton		W <sup>2</sup> NW <sup>4</sup>	"	"	"	80	2560	450	3010	
Clements Jas J.		E <sup>2</sup> SE <sup>4</sup>	"	"	"	80	2570	<del>400</del>	2570	
✓ Williams Fannie		W <sup>2</sup> SE <sup>4</sup>	"	"	"	80	2560	400	2960	
Bush John H <sup>rd</sup> D.		Pt SW <sup>4</sup>	"	"	"	68	50	2100	300	2400
Galey Dorcas		Pt SW <sup>4</sup>	"	"	"	42	50	1340		1340
Harris Mary A.		Pt SW <sup>4</sup>	"	"	"	49		1600	350	1950




Section No. 22

Congressional Township, No. 17 R. 5

SCALE:—Forty rods to an inch, or ten rods to a space, Congress Land, which is one mile square for a Section.

Number of acres in this Section, according to the UNITED STATES SURVEY, .....



# County, Indiana, 190 .

Assessor's Plat-Book for ..... Township, No. ....


NAMES OF OWNERS	Number on Plat	DESCRIPTION	Section	Township	Range	Acres	Hundredths	Value of Land,	Value of Improve-ments,	Value of Lands and Improvements
Surrinder W. J.		See Sec 22								
Hanna John W.		E <sup>2</sup> SE <sup>4</sup>	23	17	5	80		2560		2560
Hancock M.D. & Florence		SW <sup>4</sup> NE <sup>4</sup>	"	"	"	40		1280	100	1380
Doyl Elenor		Pl. N <sup>2</sup>	"	"	"	60		2080	200	2280
Gayler Chas. W.		SE <sup>4</sup> NW <sup>4</sup>	"	"	"	40		1280		1280
McClain David		E <sup>2</sup> NE <sup>4</sup>	"	"	"	80		2560	300	2860
Lydick W.C.		Pl. S <sup>2</sup>	"	"	"	120		3840	400	9240
Williams Elipah V.		Pl. E <sup>2</sup> SW <sup>4</sup>	"	"	"	40		1280		1280

Section No. 23

Congressional Township, No. 17 R. 5

SCALE:—Forty rods to an inch, or ten rods to a space, Congress Land, which is one mile square for a Section.

Number of acres in this Section, according to the UNITED STATES SURVEY, .....





# County, Indiana, 190 .

Assessor's Plat-Book for ..... Township, No. ....


NAMES OF OWNERS	Number on Plat	DESCRIPTION	Section	Township	Range	Acres	Hundredths	Value of Land,	Value of Improve-ments,	Value of Lands and Improvements
Saylor F. M.		Pl. 7 <sup>n</sup>	24	17	5	80		2560	250	2810
Hanna John W.		Pl. 20 <sup>n</sup> SW <sup>4</sup>	"	"	"	50		1650	500	2150
Hester John H.		Pl. 20 <sup>n</sup> SE <sup>4</sup>	"	"	"	79	34	2560	350	2910
Hughes Lucinda A.		E <sup>+</sup> E <sup>+</sup> NE <sup>4</sup>	"	"	"	40		1240	60	1300
Utterback Geo. W.		E <sup>+</sup> SE <sup>4</sup>	"	"	"	80		2560	200	2760
Galey William		Pl. E <sup>+</sup> SW <sup>4</sup>	"	"	"	80		2560	280	2840
Johnson Theo. M.		Pl. E <sup>+</sup> NE <sup>4</sup>	"	"	"	80		2560	300	2860
Reeves Henry C.		Pl. 7 <sup>n</sup>	"	"	"	120		3840	200	4040
Doyel Jas. A.		W <sup>+</sup>	"	"	"	30		<del>1320</del> 990	400	1390

Section No. 24

Congressional Township, No. 17 R. 5

SCALE:—Forty rods to an inch, or ten rods to a space, Congress Land, which is one mile square for a Section.

Number of acres in this Section, according to the UNITED STATES SURVEY, .....



County, Indiana, 190 .

Assessor's Plat-Book for ..... Township, No. ....

NAMES OF OWNERS	Number on Plat	DESCRIPTION	Section	Township	Range	Acres	Hundredths	Value of Land,	Value of Improve- ments,	Value of Lands and Improvements




Section No. ....

Congressional Township, No. .... R. ....

**SCALE:—Forty rods to an inch, or ten rods to a space, Congress Land, which is one mile square for a Section.**

**Number of acres in this Section, according to the UNITED STATES SURVEY, .....**



# County, Indiana, 190 ..

Assessor's Plat-Book for ..... Township, No. ....


NAMES OF OWNERS	Number on Plat	DESCRIPTION	Section	Township	Range	Acres	Hundredths	Value of Land,	Value of Improve-ments,	Value of Lands and Improvements
✓ Doyel Joseph A		Pt. W <sup>2</sup> N <sup>2</sup> W <sup>4</sup>	25	17	5	38	75	1320		1320
Branson Enoch A.		Pt. E <sup>2</sup> N <sup>2</sup> E <sup>4</sup>	"	"	"	61	68	1800	500	2300
Servies Emma J		Pt. E <sup>2</sup> N <sup>2</sup> E <sup>4</sup>	"	"	"	128	34	3775	200	3975
Do		"	"	"						
Smith Walter and M. J. Allen		Pt. N <sup>2</sup> W <sup>4</sup>	"	"	"	76	25	2432	300	2730
Hester Jas. A. & S. E.		Pt. W <sup>2</sup> S <sup>2</sup> W <sup>4</sup>	"	"	"	10		350	150	500
Gott Preston S.		Pt. S <sup>2</sup> W <sup>4</sup>	"	"	"	110		3820	460	4280
Goff John W.		Pt. S <sup>2</sup>	"	"	"	123	16	4120	210	4330
Goff Laura C.		Pt. S <sup>2</sup> E <sup>4</sup>	"	"	"	24	87	720	100	820
Goff Mary's J. W.		Pt. S <sup>2</sup> E <sup>4</sup>	"	"	"	10	75	300		300
Goff Geo. A.		Pt. S <sup>2</sup> E <sup>4</sup>	"	"	"	37	53	See 36		
✓ Doyel M. M.		Pt. W <sup>2</sup> N <sup>2</sup> W <sup>4</sup>	"	"	"	15		480		480
<del>Lanna John W.</del>		<del>Pt. N<sup>2</sup> E<sup>4</sup></del>	"	"	"	<del>84</del>				

Section No. 25

Congressional Township, No. 17 R. 5

SCALE:—Forty rods to an inch, or ten rods to a space, Congress Land, which is one mile square for a Section.

Number of acres in this Section, according to the UNITED STATES SURVEY, .....





# County, Indiana, 190 .

Assessor's Plat-Book for ..... Township, No. ....


NAMES OF OWNERS	Number on Plat	DESCRIPTION	Section	Township	Range	Acres	Hundredths	Value of Land,	Value of Improve-ments,	Value of Lands and Improvements
Hamilton R. J. B. Dc		Pt NW <sup>4</sup>	26	17	5					
		E <sup>2</sup> NE <sup>4</sup>	27	"	"	240		7680	1100	8780
Doyel M. M.		E <sup>2</sup> NE <sup>4</sup>	"	"	"	55		1700	300	2000
Doyel Jos. A.		E <sup>2</sup> NE <sup>4</sup>	"	"	"	25		800		800
Hanna John W.		W <sup>2</sup> NE <sup>4</sup>	"	"	"	80		2560	100	2660
Foster Matilda E.		SW <sup>4</sup>	"	"	"	See 27 160		5120		
Evans Jeremiah		E <sup>2</sup> SE <sup>4</sup>	"	"	"	79		2560	300	2860
Boyd Homelus		W <sup>2</sup> SE <sup>4</sup>	"	"	"	80		2560	200	2760

Section No. 26

Congressional Township, No. 17 R. 5

SCALE:—Forty rods to an inch, or ten rods to a space, Congress Land, which is one mile square for a Section.

Number of acres in this Section, according to the UNITED STATES SURVEY, .....



55

# County, Indiana, 190 .

Assessor's Plat-Book for ..... Township, No. ....

NAMES OF OWNERS	Number on Plat	DESCRIPTION	SECTION			Acres	Hundredths	Value of Land,	Value of Improve-ments,	Value of Lands and Improvements
			Section	Township	Range					
Long Lydia		Pt. W <sup>2</sup> N <sup>2</sup> W <sup>4</sup>	27	17	5	80	2400	300	2700	
Hamilton R. J. B.		See 26								
Goster Matilda		Pt. S E <sup>4</sup>	"	"	"		1200	500	6820	
Do		Pt. S W <sup>4</sup>	26	"	"	200	5120			
Rusk John L <sup>rd</sup> P.		Pt. N E <sup>4</sup> N W <sup>4</sup>	27	"	"	12 25	360		360	
Graham Aaron A.		Pt. S <sup>2</sup>	"	"	"	257 08	7710	800	8510	
Jones John <sup>rd</sup> R.		Pt. E <sup>2</sup> N W <sup>4</sup>	"	"	"	110	3270	375	<del>3645</del>	
Do			"	"	"	59 50	1785		5430	



Section No. 27

Congressional Township, No. 17 R. 5

SCALE:—Forty rods to an inch, or ten rods to a space, Congress Land, which is one mile square for a Section.

Number of acres in this Section, according to the UNITED STATES SURVEY, .....



# County, Indiana, 190 .

Assessor's Plat-Book for ..... Township, No. ....

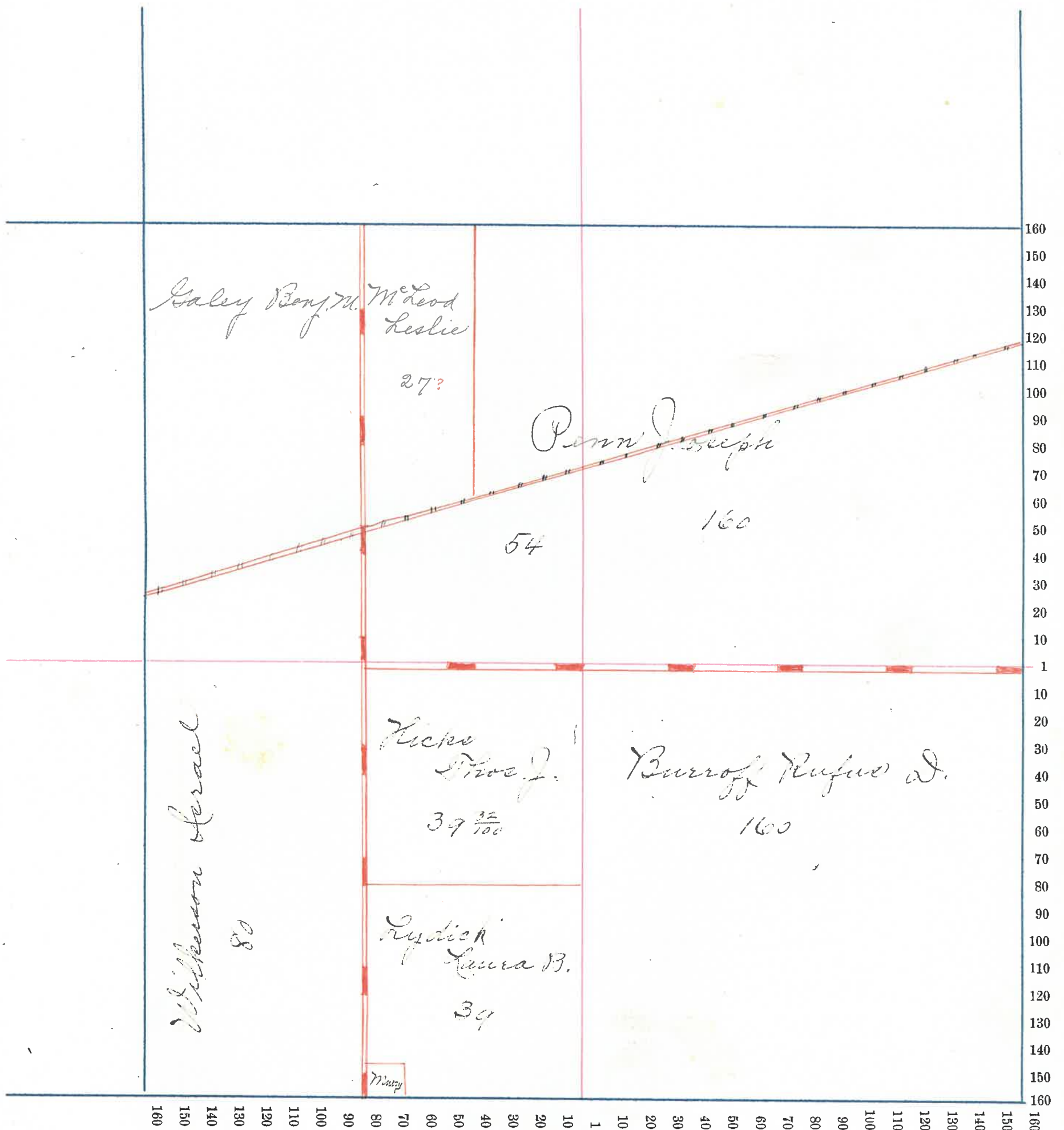
NAMES OF OWNERS	Number on Plat	DESCRIPTION	Section	Township	Range	Acres	Hundredths	Value of Land,	Value of Improve-ments,	Value of Lands and Improvements
W. Leod Leslie M.		Pt. E <sup>2</sup> 7120 <sup>4</sup>	28	17	5	278		820	100	
" " "		" " "	21	"	"			100	400	1420
Galey Benj. M.		" " 7120 <sup>4</sup>	28	"	"	80		2560	400	2960
Whiterson Isaac		20 <sup>82</sup> 820 <sup>4</sup>	"	"	"	80		2560	600	3160
Penn Joseph		Pt. 71 <sup>2</sup>	"	"	"	214		6700	400	7300
Murray John W.		Pt. E <sup>2</sup> 820 <sup>4</sup>	"	"	"	1		40	100	140
Ludich Laura B.		Pt. E <sup>2</sup> 820 <sup>4</sup>	"	"	"	39		1240	300	1540
Hicks Thos. J.		Pt. E <sup>2</sup> 820 <sup>4</sup>	"	"	"	39	32	1245	100	1345
Burroff Angus D.		820 <sup>4</sup>	"	"	"	160		4470	200	4670

Section No. 28

Congressional Township, No. 17 R. 5

SCALE:—Forty rods to an inch, or ten rods to a space, Congress Land, which is one mile square for a Section.

Number of acres in this Section, according to the UNITED STATES SURVEY, .....





# County, Indiana, 190 .

Assessor's Plat-Book for ..... Township, No. ....

NAMES OF OWNERS	Number on Plat	DESCRIPTION	Section	Township	Range	Acres	Hundredths	Value of Land,	Value of Improve-ments,	Value of Lands and Improvements
Julien Miller H. C.		Pl. 71 <sup>2</sup>	27	17	5	322	80	10800	500	11600
Julien Miller H. C.		Pl. 71W <sup>4</sup>	"	"	"	1	70	50		50
Langhton L. Linn		Pl. 71E <sup>4</sup>	"	"	"	67	50	2120		2120
Bailey Benj. W.		E <sup>2</sup> SE <sup>2</sup> 71E <sup>4</sup>	"	"	"	40		1280		1280
Edison Linn		E <sup>2</sup> SE <sup>4</sup>	"	"	"	80		2400		2400
Ann Eva W.		71 <sup>2</sup> SE <sup>4</sup>	"	"	"	80		2400		2400
Brewer Annie C.		S <sup>2</sup>	"	"	"	40		1200		1200

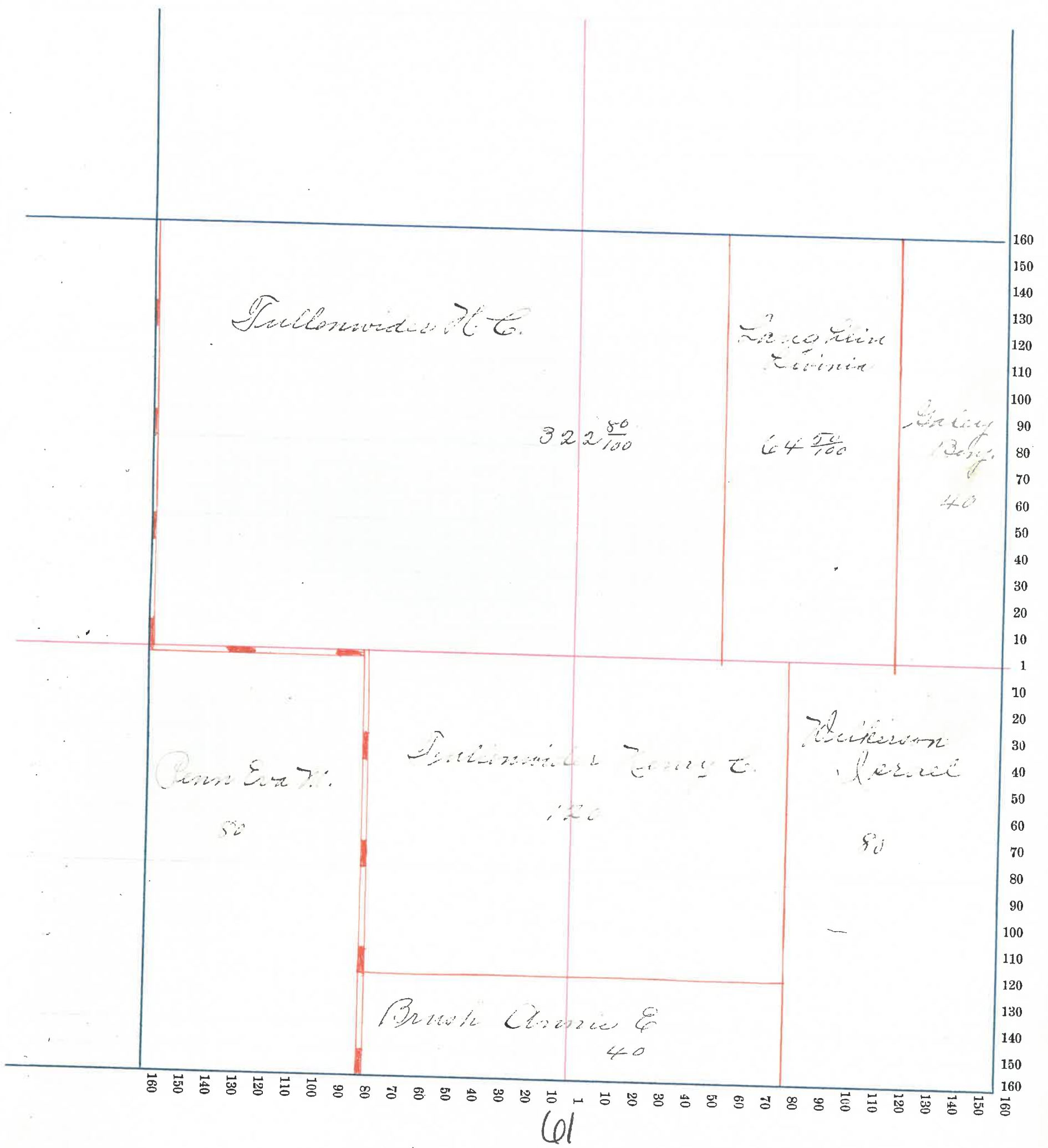
60

Section No. 29

Congressional Township, No. 17 R. 5

SCALE:—Forty rods to an inch, or ten rods to a space, Congress Land, which is one mile square for a Section.

Number of acres in this Section, according to the UNITED STATES SURVEY, \_\_\_\_\_



# County, Indiana, 190 .

Assessor's Plat-Book for ..... Township, No. ....

NAMES OF OWNERS	Number on Plat	DESCRIPTION	Section	Township	Range	Acres	Hundredths	Value of Land,	Value of Improve-ments,	Value of Lands and Improvements
Kearney Sophia E.		7 <sup>th</sup>	30	17	5	160		4320	700	5020
Wether Leonard E.		Pr. E <sup>2</sup> SW <sup>4</sup>	"	"	"		75	40		40
Mason Alice		Pr. SE <sup>2</sup>	"	"	"	79	81	2400	600	3000
Moore Henry C.		Pr. E <sup>2</sup> S <sup>2</sup>	"	"	"	79	80	2800	100	2900
Davis Mary A.		Pr. SE <sup>2</sup> SE <sup>4</sup>	"	"	"			See Sec 31		
Milligan Chas. 2 <sup>d</sup> E. J.		Pr. W <sup>2</sup>	"	"	"	190	13	5300	200	5500
Milligan Wm		" W <sup>2</sup> SW <sup>4</sup>	"	"	"	59	09	1770	100	1870

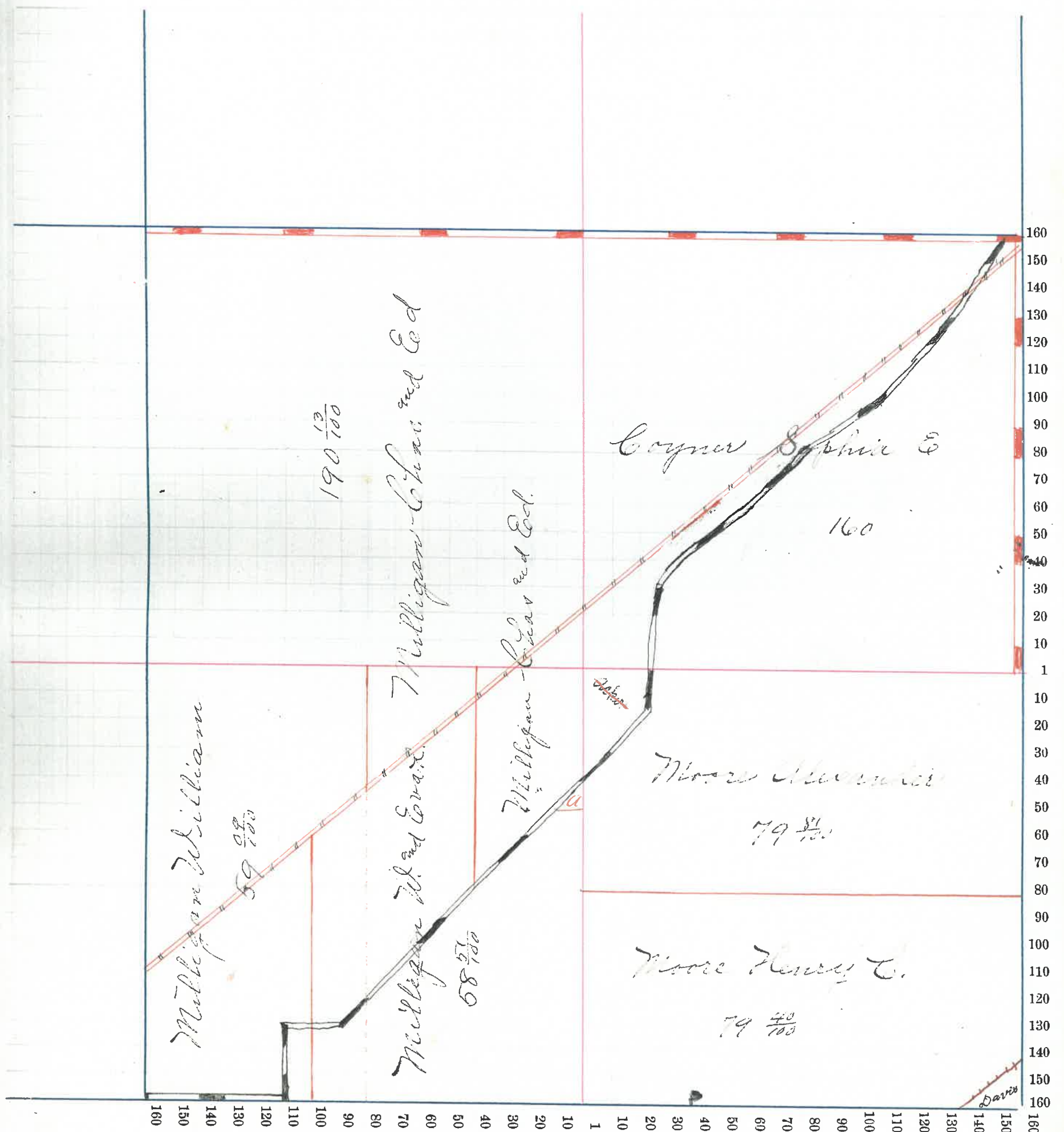


Section No. 30

Congressional Township, No. 17 R. 5

SCALE:—Forty rods to an inch, or ten rods to a space, Congress Land, which is one mile square for a Section.

Number of acres in this Section, according to the UNITED STATES SURVEY, .....



# County, Indiana, 190 .

Assessor's Plat-Book for ..... Township, No. ....


NAMES OF OWNERS	Number on Plat	DESCRIPTION	Section	Township	Range	Acres	Hundredths	Value of Land,	Value of Improve-ments,	Value of Lands and Improvements
Davis William		E <sup>2</sup> SW <sup>4</sup>	31	17	5	80				
Do			"	"	"	5		2890	250	3140
M. Langley Henry C.		E <sup>2</sup> SE <sup>4</sup>	"	"	"	80		2720	350	3070
Kaiser Chas. A.		Pl. W <sup>2</sup> SE <sup>4</sup>	"	"	"	75		2640	200	2840
Kaiser Jos. S.		Pl. 7 <sup>2</sup>	"	"	"	120		3800	450	4250
Spicer Eva.		Pl. 7 <sup>2</sup>	"	"	"	120		4080	1100	5180
Davis Mary A.		Pl. E <sup>2</sup> 718 <sup>4</sup>	"	"	"			2640		
Do		Pl. S <sup>2</sup> SE <sup>4</sup>	30	"	"	91	16	30		2670
Mulligan Dan D.		" E <sup>2</sup> E <sup>2</sup> W <sup>2</sup> SW <sup>4</sup>	31	"	"	20		680		680
Mulligan Mildred		W <sup>2</sup> E <sup>2</sup> 21 <sup>2</sup> SW <sup>4</sup>	"	"	"	20		680		680
Mulligan David D.		Pl. W <sup>2</sup> SW <sup>4</sup>	"	"	"					
Do		" E <sup>2</sup> SE <sup>4</sup>	30	"	"					
Do		" W <sup>2</sup> SW <sup>4</sup>	32	"	"	100		3090	350	3740

Section No. 31

Congressional Township, No. 17 R. 5

SCALE:—Forty rods to an inch, or ten rods to a space, Congress Land, which is one mile square for a Section.

Number of acres in this Section, according to the UNITED STATES SURVEY, .....





# County, Indiana, 190

Assessor's Plat-Book for \_\_\_\_\_ Township, No. \_\_\_\_\_

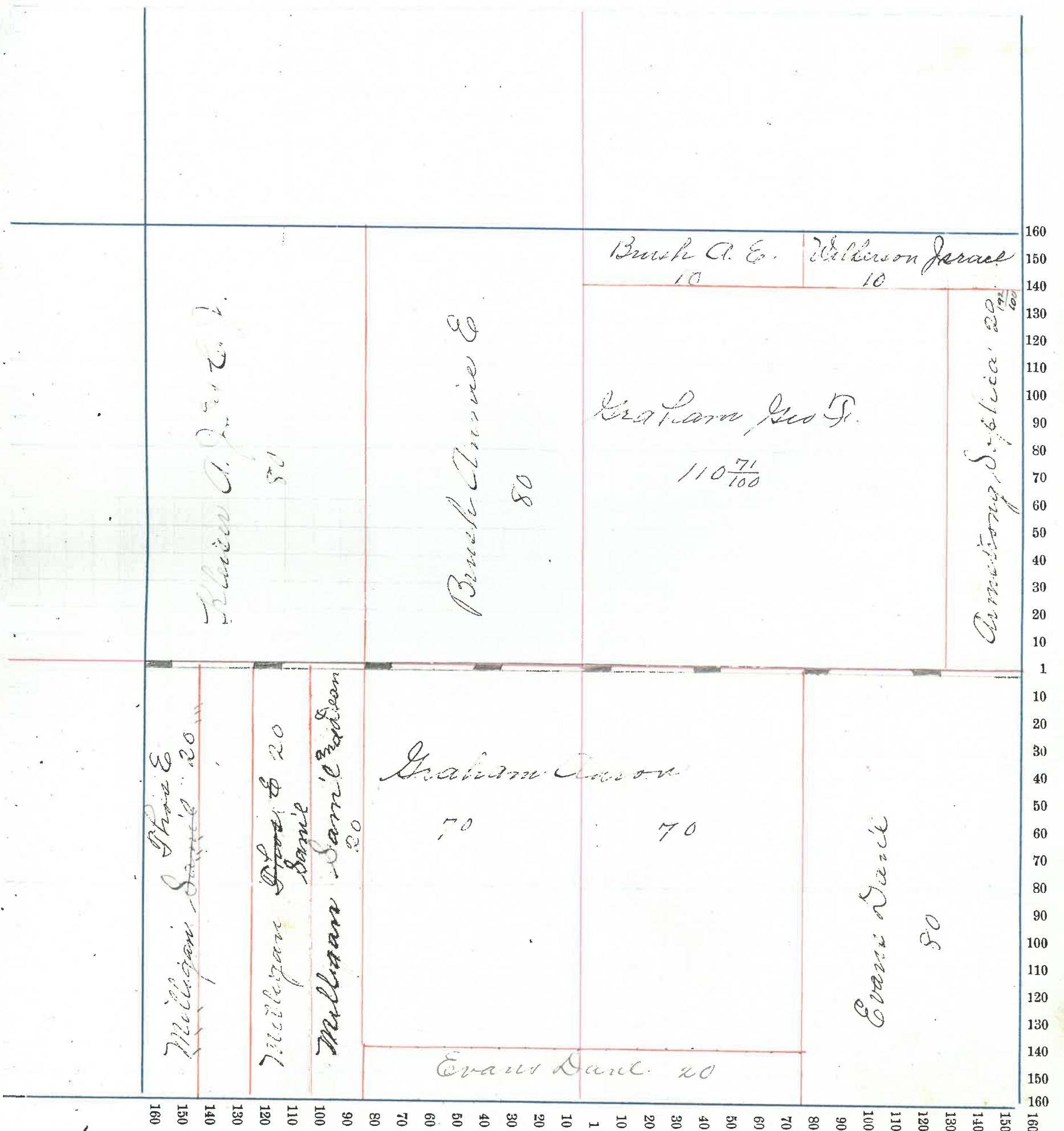
NAMES OF OWNERS	Number on Plat	DESCRIPTION	Section	Township	Range	Acres	Hundredths	Value of Land,	Value of Improve-ments,	Value of Lands and Improvements
Armstrong Sophia C.		7 E 2 71 E 4	32	7	5	29	93	900		900
Brace Daniel		7 S 2	"	"	"	100		3300		3360
Craham Aaron C.		" S 2	"	"	"	140		4480	150	4630
Manion David		22 E 2 20 20	"	"	"	20		620		620
Reiser A. J. & T. J.		20 700	"	"	"	80		2750	400	3120
Brush Annie E.		Pl. 71 2	"	"	"	90		2940	300	3240
Wilkinson Israel		Pl. E 2 71 E 2	"	"	"	10		300		300
Craham Geo. F.		Pl. 71 E 4	"	"	"	110	71	3410	300	3710
Milligan Saml & Dian		Sec Sec 31								
Milligan Thos E		20 20 820 2	"	"	"	40		1240		1240
660										

Section No. 32

Congressional Township, No. 17 R. 5

SCALE:—Forty rods to an inch, or ten rods to a space, Congress Land, which is one mile square for a Section.

Number of acres in this Section, according to the UNITED STATES SURVEY, .....



# County, Indiana, 190 .

Assessor's Plat-Book for \_\_\_\_\_ Township, No. \_\_\_\_\_

NAMES OF OWNERS	Number on Plat	DESCRIPTION	Section	Township	Range	Acres	Hundredths	Value of Land,	Value of Improve-ments,	Value of Lands and Improvements
Durham, Geo. S.		E 27 <sup>th</sup> 21 <sup>st</sup> E <sup>2</sup>	33	17	5	920		11200	1100	12300
Armstrong, Stephen		Pr. 7 <sup>th</sup> W <sup>2</sup>	"	"	"	71	10	2175	100	2270
Thompson, Isaac			"	"	"	10		250		250
Evans, Daniel		20 <sup>th</sup> SW <sup>4</sup>	"	"	"	80		2720		2720
Durham, J. E.		E <sup>2</sup> E <sup>2</sup>	"	"	"	160		5600		5600




Section No. 33

Congressional Township, No. 17 R. 2

SCALE:—Forty rods to an inch, or ten rods to a space, Congress Land, which is one mile square for a Section.

Number of acres in this Section, according to the UNITED STATES SURVEY, .....



# County, Indiana, 190 .

Assessor's Plat-Book for \_\_\_\_\_ Township, No. \_\_\_\_\_


NAMES OF OWNERS	Number on Plat	DESCRIPTION	Section	Township	Range	Acres	Hundredths	Value of Land,	Value of Improve- ments,	Value of Lands and Improvements
<i>Givens Margaret</i>		<i>Pl. 2d</i>	<i>3417</i>	<i>5</i>	<i>240</i>			<i>7840</i>	<i>500</i>	<i>8340</i>
<i>Galley Samuel</i>		<i>7E 4</i>	<i>"</i>	<i>"</i>	<i>160</i>			<i>5120</i>	<i>380</i>	<i>5500</i>
<i>Samuel Jacob</i>		<i>2d 5</i>	<i>"</i>	<i>"</i>	<i>240</i>			<i>4300</i>	<i>350</i>	<i>8350</i>

Section No. 34

Congressional Township, No. 17 R. 6

SCALE:—Forty rods to an inch, or ten rods to a space, Congress Land, which is one mile square for a Section.

Number of acres in this Section, according to the UNITED STATES SURVEY, .....





# County, Indiana, 190 .

Assessor's Plat-Book for ..... Township, No. ....


NAMES OF OWNERS	Number on Plat	DESCRIPTION	Section	Township	Range	Acres	Hundredths	Value of Land,	Value of Improve-ments,	Value of Lands and Improvements
McLaughlin John W.		Pl. SE <sup>4</sup>	35	17	0	85		2720	260	2980
Grader Jacob L.		" W <sup>2</sup>	"	"	"	87	50	2780	350	3130
Grader Julia		W <sup>2</sup> E <sup>2</sup> NW <sup>4</sup>	"	"	"	40		1280	40	1320
Leonard Jesse V.		Tr. W <sup>2</sup> SW <sup>4</sup>	"	"	"	40		1280	100	1380
Grimes O. and Ida		Pl. W <sup>2</sup> SW <sup>4</sup>	"	"	"	40		1280	100	1380
Galley Jas. H.		W <sup>2</sup> NW <sup>4</sup>	"	"	"	80		2560	400	2960
Evans Hyselida		Pl. S <sup>2</sup>	"	"	"	90		2400	300	2700
Do		" NE <sup>4</sup>	"	"	"	160		5120	450	8270
McLaughlin Mary A.		Pl. E <sup>2</sup> NW <sup>4</sup>	"	"	"	17	50	544	100	645

Section No. 35

Congressional Township, No. 17 R. 5

SCALE:—Forty rods to an inch, or ten rods to a space, Congress Land, which is one mile square for a Section.

Number of acres in this Section, according to the UNITED STATES SURVEY, .....



# County, Indiana, 190 .

Assessor's Plat-Book for ..... Township, No. ....

NAMES OF OWNERS	Number on Plat	DESCRIPTION	Section	Township	Range	Acres	Hundredths	Value of Land,	Value of Improve-ments,	Value of Lands and Improvements
Poster Henry A.		Pt NW 1/4 SE 4	6	17	5	321	9920	1100	11,020	
Strongman John W.		Pt	"	"	"	267	43	5500	1500	10,000
Fallen O. C.		" SW 4	"	"	"	7	75	250		250
Kearl John C.		Pt E 1/4 SW 4	"	"	"	3	67	120		120
Hoff Geo A.		" NW 1/4 NE 4	"	"	"	33	50	1840	200	2,040
do			25	"	"	37	53			

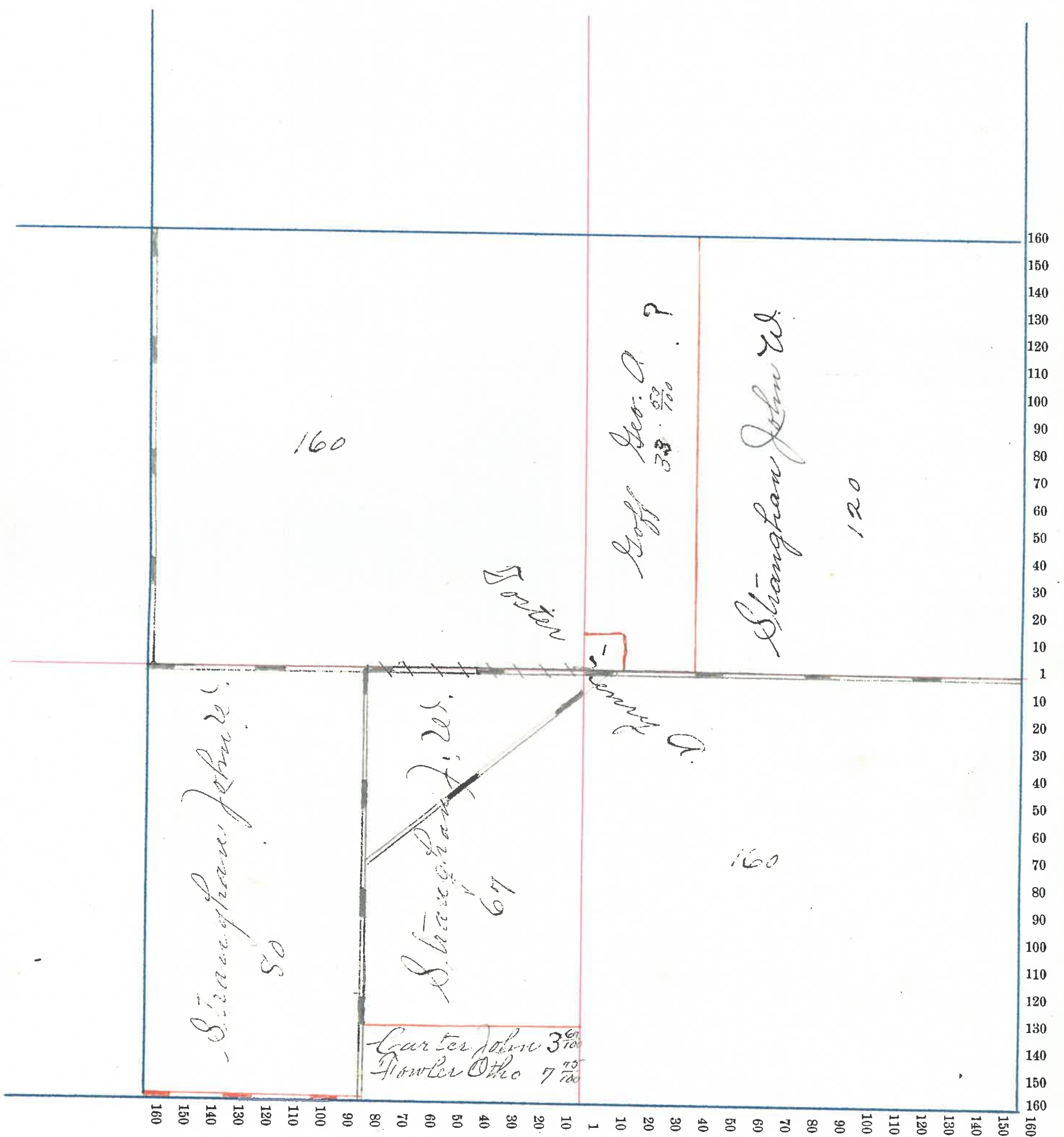


Section No. 36

Congressional Township, No. 17 R. 5

SCALE:—Forty rods to an inch, or ten rods to a space, Congress Land, which is one mile square for a Section.

Number of acres in this Section, according to the UNITED STATES SURVEY, .....



# County, Indiana, 190 .

Assessor's Plat-Book for ..... Township, No. ....

NAMES OF OWNERS	Number on Plat	DESCRIPTION	Section	Township	Range	Acres	Hundredths	Value of Land,	Value of Improve-ments,	Value of Lands and Improvements
Gephart Jas. F.		Pt SW <sup>4</sup>	1	17	6	27		230		230
Hancock H. D.		SW <sup>4</sup> SW <sup>4</sup>	"	"	"	40		60		60
Reynolds W. B.		(Pt) S <sup>2</sup>	"	"	"	80		480	250	730
Rice William		(Pt) E <sup>2</sup>	"	"	"	81	88	560		560
Rice James		" E <sup>2</sup> SW <sup>4</sup>	See	See						6-17-5
Peck Frances C.		" S <sup>2</sup>	1	17	6	80		350	100	450
Reeler William		Pt. SW <sup>4</sup> NW <sup>4</sup>	"	"	"	27		75		75
Peterman E. C.		Pt SE <sup>4</sup> SW <sup>4</sup>	"	"	"	11	44	55		100
Trangbawd W. S.		(Pt) S <sup>2</sup>	"	"	"					
Do		" S <sup>2</sup>	36	"	"	234	52	1450	100	1550

23 + 11450 16  
1404  
26.

Section No. 1

Congressional Township, No. 17 R. 6

SCALE:—Forty rods to an inch, or ten rods to a space, Congress Land, which is one mile square for a Section.

Number of acres in this Section, according to the UNITED STATES SURVEY, .....





# County, Indiana, 190 .

Assessor's Plat-Book for ..... Township, No. ....

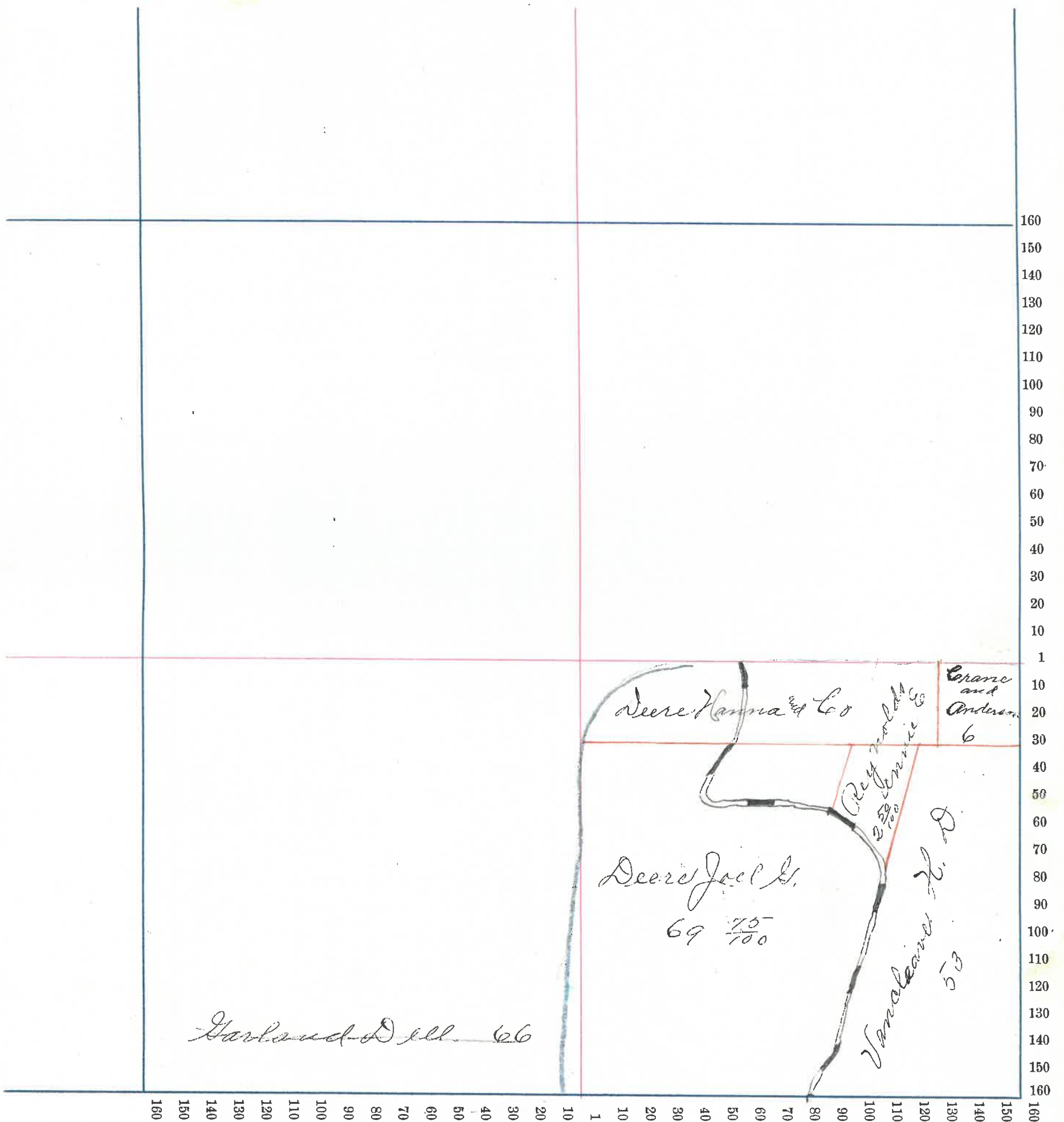
NAMES OF OWNERS	Number on Plat	DESCRIPTION	Section	Township	Range	Acres	Hundredths	Value of Land,	Value of Improve-ments,	Value of Lands and Improvements
Wanleave H. D.		Pl. SE <sup>4</sup>	2	17	6	53	450	150	600	
<del>Garland Dell Anderson</del>		<del>Pl. S<sup>2</sup> SW<sup>2</sup></del>	<del>"</del>	<del>"</del>	<del>6</del>	<del>66</del>	<del>2000</del>	<del>1200</del>		
		<del>" W<sup>2</sup></del>	<del>"</del>	<del>"</del>	<del>"</del>	<del>62</del>	<del>83</del>			
Reynolds Annie E.		" SE <sup>4</sup>	2	"	"	250	40	180	220	
Deere Joel G.		" "	"	"	"	6975	200	200	400	
Deere Hammond Co		" 70 <sup>2</sup> SE <sup>11</sup>	"	"	"	2450	150	1400	1550	
Crane <sup>B</sup> and A. B. Anderson		Pl. SE <sup>4</sup>	"	"	"	6	60	100	160	

Section No. 2

Congressional Township, No. 17 R. 6

SCALE:—Forty rods to an inch, or ten rods to a space, Congress Land, which is one mile square for a Section.

Number of acres in this Section, according to the UNITED STATES SURVEY, .....



79

# County, Indiana, 190 .

Assessor's Plat-Book for ..... Township, No. ....

NAMES OF OWNERS	Number on Plat	DESCRIPTION	Section	Township	Range	Acres	Hundredths	Value of Land,	Value of Improve-ments,	Value of Lands and Improvements
Deere Joel G.		Pl. E <sup>2</sup>	11	17	6	162		2820	1100	6050
Do		" W <sup>2</sup>	"	"	"	196	17	2130		
Hallett Harvey P.		Pl. N <sup>2</sup>	"	"	"					
Do		" W <sup>2</sup> NW <sup>4</sup>	12	"	"	50		380		380
Carroll Alice M.		" E <sup>2</sup> NE <sup>4</sup>	11	"	"	52	50	572	150	720
Do		" W <sup>2</sup> NW <sup>4</sup>	12	"	"	52	50			
Garland Dell Weston		Pl. W <sup>2</sup>	11	"	"	62	83	2000	1200	3200
Oliver Alice		Pl. SW <sup>4</sup> S <sup>2</sup> W <sup>4</sup>	"	"	"	24	75	300	80	380
<del>Hallett Harvey P.</del>		<del>" W<sup>2</sup> NW<sup>4</sup></del>	<del>12</del>	<del>"</del>	<del>6</del>					
<del>Do</del>		<del>" W<sup>2</sup></del>	<del>11</del>	<del>"</del>	<del>6</del>	50		380		
Calore William		" E <sup>2</sup> SE <sup>4</sup>	11	"	"	80		1440		1440
Moore Harriet A.		" E <sup>2</sup> SW <sup>4</sup>	"	"	"	15		240	150	390

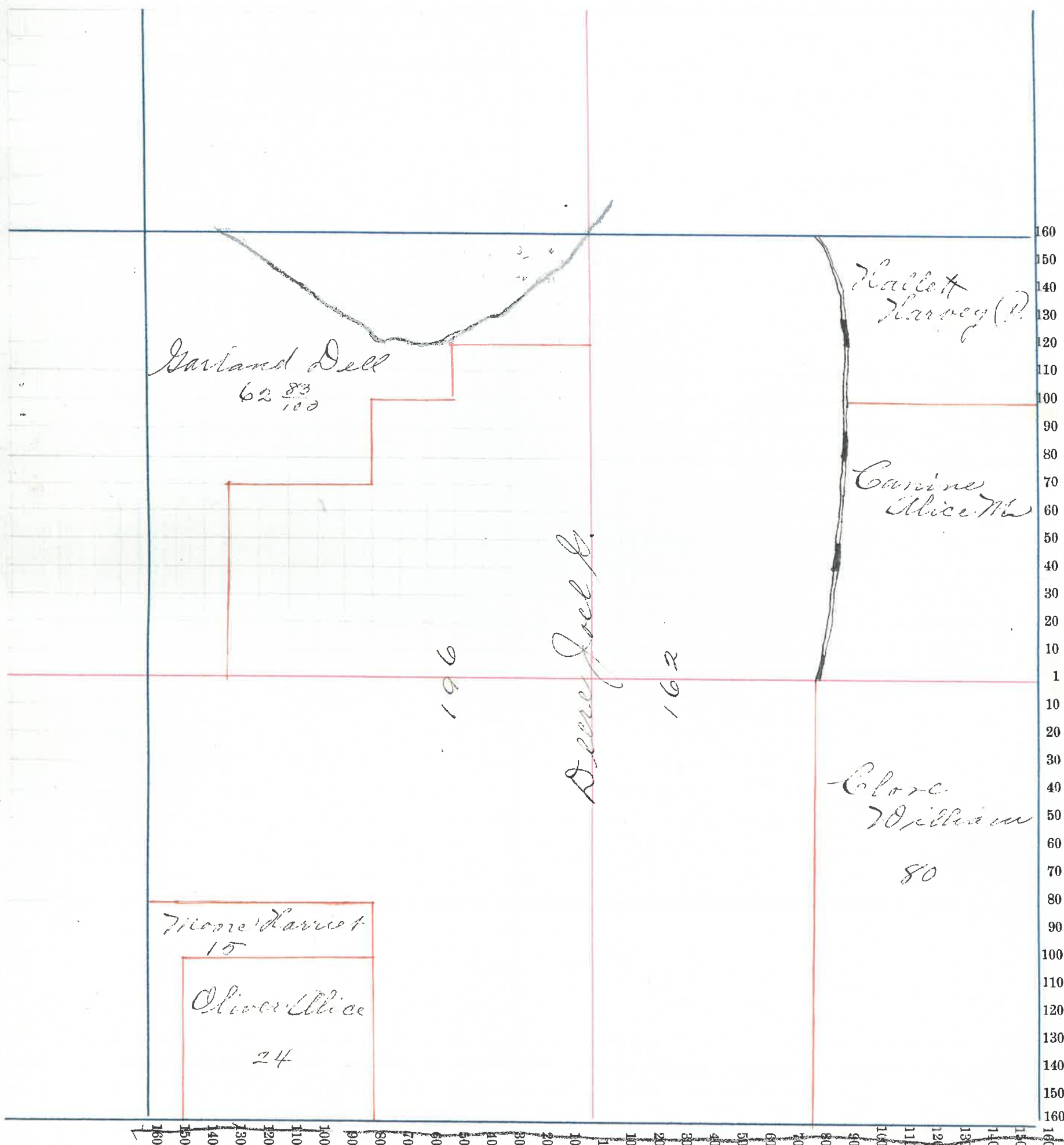


Section No. 11

Congressional Township, No. 17 R. 6

SCALE:—Forty rods to an inch, or ten rods to a space, Congress Land, which is one mile square for a Section.

Number of acres in this Section, according to the UNITED STATES SURVEY, .....



# County, Indiana, 190 .

Assessor's Plat-Book for ..... Township, No. ....


NAMES OF OWNERS	Number on Plat	DESCRIPTION	Section	Township	Range	Acres	Hundredths	Value of Land,	Value of Improve-ments,	Value of Lands and Improvements
Moore, Harriet A.		Pt. E <sup>2</sup> SE <sup>4</sup>	15	17	6	3		75	50	125
Clore, Clifford		" " "	"	"	"	77		1200	100	1300
Oliver Henderson		NW <sup>4</sup> SW <sup>4</sup>	"	"	"	39		<del>625</del>	<del>150</del>	625
Garland, Benj. <sup>and Perry</sup>			"	"	"	340		4800	500	5300
Greene Jas R. <sup>and S.A.</sup>		" W <sup>2</sup> SE <sup>4</sup>	"	"	"	20		350	100	450
Sullivan M. O.		S <sup>2</sup> W <sup>2</sup> SW <sup>4</sup>	"	"	"	40		1100		1100
Greene Jas R.		SW <sup>4</sup> NE <sup>4</sup>	"	"	"	40		250		250
Lumford W. A.		Pt. E <sup>2</sup>	"	"	"	80		400	100	500
Wineland, Fredrick		" NW <sup>4</sup> SW <sup>4</sup>	"	"	"	1		15		15

Section No. 10

Congressional Township, No. 17 R. 6

SCALE:—Forty rods to an inch, or ten rods to a space, Congress Land, which is one mile square for a Section.

Number of acres in this Section, according to the UNITED STATES SURVEY, .....



83



# County, Indiana, 190 .

Assessor's Plat-Book for ..... Township, No. ....


NAMES OF OWNERS	Number on Plat	DESCRIPTION	Section	Township	Range	Acres	Hundredths	Value of Land,	Value of Improve-ments,	Value of Lands and Improvements
Hallett, Harvey P.		Sec Sec 11	12	17	6					
Reore, W <sup>m</sup>		Plt W <sup>2</sup> W <sup>2</sup> SW <sup>4</sup>	"	"	"	40		600	2040	2640
Peterson C. L.		Plt E <sup>2</sup> NE <sup>4</sup>	"	"	"	80		800	50	850
Miller Christian		" N <sup>2</sup>	"	"	"	155		1500	250	1750
Pistone <sup>2</sup> of Crane		" W <sup>2</sup>	"	"	"	134		1880		1880
Caldwell W <sup>m</sup> Co.		E <sup>2</sup> S E <sup>4</sup>	"	"	"	80		1300	100	1400
? Carine Alice M.		Plt W <sup>2</sup> NE <sup>4</sup>	"	"	"	52	50	400		400
Foster Emma C.		W <sup>2</sup> SE <sup>4</sup>	"	"	"	160		3680	350	4030
Do		N <sup>2</sup> NE <sup>4</sup>	13	"	"					

Section No. 12

Congressional Township, No. 17 R. 6

SCALE:—Forty rods to an inch, or ten rods to a space, Congress Land, which is one mile square for a Section.

Number of acres in this Section, according to the UNITED STATES SURVEY, .....



# County, Indiana, 190 .

Assessor's Plat-Book for \_\_\_\_\_ Township, No. \_\_\_\_\_

NAMES OF OWNERS	Number on Plat	DESCRIPTION	Section	Township	Range	Acres	Hundredths	Value of Land,	Value of Improve-ments,	Value of Lands and Improvements
<i>Poster Emma C.</i>		<i>Sec Sec 12</i>								
<i>Deere Geo. W.</i>		<i>NW 4</i>	<i>13</i>	<i>17</i>	<i>6</i>	<i>160</i>		<i>4240</i>	<i>400</i>	<i>4640</i>
<i>Glenn Wm F.</i>		<i>SE 4</i>	<i>"</i>	<i>"</i>	<i>"</i>	<i>160</i>		<i>4960</i>	<i>700</i>	<i>5660</i>
<i>Blake L.S. &amp; J.</i>		<i>Pt. SW 4</i>	<i>"</i>	<i>"</i>	<i>"</i>	<i>30</i>		<i>930</i>	<i>200</i>	<i>1130</i>
<i>Do</i>		<i>8<sup>2</sup> NE 4</i>	<i>"</i>	<i>"</i>	<i>"</i>	<i>80</i>		<i>2400</i>	<i>600</i>	<i>3000</i>
<i>Livinge Geo L. 2d</i>		<i>Pt. SW 4</i>	<i>"</i>	<i>"</i>	<i>"</i>					<i>4130</i>
<i>Valora</i>		<i>" NE 4 NW 4</i>	<i>24</i>	<i>"</i>	<i>"</i>	<i>133</i>	<i>76</i>	<i>4000</i>	<i>1200</i>	<i>5200</i>




Section No. 13

Congressional Township, No. 17 R. 6

SCALE:—Forty rods to an inch, or ten rods to a space, Congress Land, which is one mile square for a Section.

Number of acres in this Section, according to the UNITED STATES SURVEY, .....



# County, Indiana, 190 .

Assessor's Plat-Book for \_\_\_\_\_ Township, No. \_\_\_\_\_


NAMES OF OWNERS	Number on Plat	DESCRIPTION	Section	Township	Range	Acres	Hundredths	Value of Land,	Value of Improve-ments,	Value of Lands and Improvements
W. Anne Rebecca		(Pt) N <sup>2</sup>	14	17	6	100		3300	200	3500
M. Lore Lucinda		" "	"	"	"	100		3300		3300
M. Lore Clifford		" N <sup>2</sup> E <sup>4</sup>	"	"	"	80		2040	50	2090
M. Lore Salmon & Co.		" N <sup>2</sup> E <sup>2</sup> N <sup>2</sup> E <sup>4</sup>	"	"	"	40		1100		1100
M. Lewis Levi		(Pt) S <sup>2</sup>	"	"	"	190		6270	100	6370
M. Pogue Geo. W.		" S <sup>2</sup> E <sup>4</sup>	"	"	"	130		2960	200	3160

Section No. 14

Congressional Township, No. 17 R. 6

SCALE:—Forty rods to an inch, or ten rods to a space, Congress Land, which is one mile square for a Section.

Number of acres in this Section, according to the UNITED STATES SURVEY, .....



89



# County, Indiana, 190 .

Assessor's Plat-Book for ..... Township, No. ....


NAMES OF OWNERS	Number on Plat	DESCRIPTION	Section	Township	Range	Acres	Hundredths	Value of Land,	Value of Improve-ments,	Value of Lands and Improvements
<i>Elmer Salmon &amp; Co</i>		<i>71<sup>2</sup></i>	<i>15</i>	<i>17</i>	<i>6</i>	<i>320</i>		<i>10240</i>	<i>650</i>	<i>10890</i>
<i>Hodgkin R. A.</i>		<i>SE<sup>4</sup></i>	"	"	"	<i>160</i>		<i>5280</i>	<i>500</i>	<i>5780</i>
<i>Sullivan M. C. &amp; E.</i>		<i>(Pt. SE<sup>4</sup>)</i>	"	"	"	<i>63</i>	<i>37</i>	<i>2185</i>		<i>2185</i>
<i>Sullivan M. C.</i>		" "	"	"	"	<i>73</i>	<i>63</i>	<i>3190</i>	<i>200</i>	<i>3390</i>

Section No. 15

Congressional Township, No. 17 R. 6

SCALE:—Forty rods to an inch, or ten rods to a space, Congress Land, which is one mile square for a Section.

Number of acres in this Section, according to the UNITED STATES SURVEY, .....



# County, Indiana, 190 .

Assessor's Plat-Book for.....Township, No.....

NAMES OF OWNERS	Number on Plat	DESCRIPTION	Section	Township	Range	Acres	Hundredths	Value of Land,	Value of Improve-ments,	Value of Lands and Improvements
Burgford Mottly J.		Pl. E <sup>2</sup>	22	17	6	60		1860	450	2310
Burgford J. J. Mottly		E <sup>2</sup> S <sup>2</sup> 71 <sup>2</sup>	"	"	"	40		1240	300	1540
Durham Sarah		71 <sup>2</sup> E <sup>2</sup>	"	"	"	80		2480	350	2830
Dermaree C. C.		E <sup>2</sup> S <sup>10</sup> 4	"	"	"	80		2680		
Do		W <sup>2</sup> S <sup>10</sup> 4	"	"	"	80		2560	600	5800
Dermaree J. H.		71 <sup>2</sup> W <sup>4</sup>	"	"	"	160		5280		5280
Hanna Fyria		Pl. S <sup>10</sup> 4	"	"	"	140		4200	400	4600




Section No. 22

Congressional Township, No. 17 R. 6

SCALE:—Forty rods to an inch, or ten rods to a space, Congress Land, which is one mile square for a Section.

Number of acres in this Section, according to the UNITED STATES SURVEY, .....



# County, Indiana, 190 .

Assessor's Plat-Book for.....Township, No.....


NAMES OF OWNERS	Number on Plat	DESCRIPTION	Section	Township	Range	Acres	Hundredths	Value of Land,	Value of Improve-ments,	Value of Lands and Improvements
Durham, Jesse J.		Plt S <sup>2</sup>	23	17	6	239		7410	600	8010
Hanna Fyre L.		20 <sup>2</sup> 810 <sup>4</sup>	"	"	"	80		2400		2400
Pogue, Geo. W.		Plt 71 <sup>2</sup>	"	"	"	210		6190	300	6400
Robbins Levi		710 <sup>4</sup>	"	"	"	190		3035	400	3435
94										

Section No. 23

Congressional Township, No. 17 R. 6

SCALE:—Forty rods to an inch, or ten rods to a space, Congress Land, which is one mile square for a Section.

Number of acres in this Section, according to the UNITED STATES SURVEY, .....





# County, Indiana, 190 .

Assessor's Plat-Book for ..... Township, No. ....


NAMES OF OWNERS	Number on Plat	DESCRIPTION	Section	Township	Range	Acres	Hundredths	Value of Land,	Value of Improve-ments,	Value of Lands and Improvements
Conner F. & M. A.		Pl. E <sup>2</sup> SE <sup>4</sup>	24	17	6	38		1060	380	1440
Oldshue John L.		" W <sup>2</sup> "	"	"	"	81		2460	200	2660
Canine Jonathan <sup>2d</sup> John L. Oldshue		" SE <sup>4</sup>	"	"	"	37		1100	1200	2300
McCormick S. W.		NE <sup>4</sup>	"	"	"	160		4900	300	5200
Fisher E. L.		E <sup>2</sup> SW <sup>4</sup>	"	"	"	80		2450	600	3050
Fisher C. C.		W <sup>2</sup> SW <sup>4</sup>	"	"	"	80		2400	150	2550
Jarvis Edith		" NW <sup>4</sup>	"	"	"	81	24	2270	100	2370
Jarvis Madge		" "	"	"	"	75		2100	150	2200

Section No. 24

Congressional Township, No. 17 R. 6

SCALE:—Forty rods to an inch, or ten rods to a space, Congress Land, which is one mile square for a Section.

Number of acres in this Section, according to the UNITED STATES SURVEY, .....



# County, Indiana, 190 .

Assessor's Plat-Book for ..... Township, No. ....

NAMES OF OWNERS	Number on Plat	DESCRIPTION	Section	Township	Range	Acres	Hundredths	Value of Land,	Value of Improve-ments,	Value of Lands and Improvements
Waldhue John L.		Pl. W <sup>2</sup> NE <sup>4</sup>	25	17	6	78		2500		2500
Carine Jonathan } John L. Waldhue }		" " "	"	"	"	82		2620	150	2770
Clines John		" E <sup>2</sup> SW <sup>4</sup>	"	"	"	1	37	130	250	380
Morning Polly		" E <sup>2</sup> "	"	"	"	1		50	180	230
Carine John E		" NW <sup>4</sup>	"	"	"	60		4960	400	5360
Milligan Sam'l J.		" S <sup>2</sup> "	"	"	"	191	07	5200		5200
Hanna A. P. T. B.		" NW <sup>4</sup> NW <sup>4</sup>	36	"	"					
Do		" SE <sup>4</sup>	25	"	"	133	66	3170	50	3220
Milligan Wm	X	" E <sup>2</sup> SE <sup>4</sup>	"	"	"	11	87	720	100	820
Lampson A. C.		Pl " SW <sup>4</sup>	"	"	"	5	25	250	200	450
Butzav Sabra		" " "	"	"	"	1	23	150	250	400
Young John F.		" " NW <sup>4</sup>	36	"	"					
Do		" " "	25	"	"	1		60	100	160
Miles John		" " SW <sup>4</sup>	"	"	"		87	50	250	300
Moore John B.		" " "	"	"	"		25	25	150	175
Walter J. B. & S.		" " "	"	"	"		55	60	150	210
Clark Ann A.		" " "	"	"	"		20	30	140	170
Sharp Mary A.		" " "	"	"	"		20	40	200	240
Seitze Henry		" " "	"	"	"		35	20	80	100
Sharp Thed. M.		" " "	"	"	"		20	30	230	260
Lee John F.		" " "	"	"	"		50	40	180	220
Barr Emma F.		" " "	"	"	"		30	40	150	190
Bacon Low J.		" " "	"	"	"		62	60	300	360
McKinzie Lavinia		" " "	"	"	"		37	50	40	90
McMains John		" " "	"	"	"		65	60	210	270




Section No. 25

Congressional Township, No. 17 R. 6

SCALE:—Forty rods to an inch, or ten rods to a space, Congress Land, which is one mile square for a Section.

Number of acres in this Section, according to the UNITED STATES SURVEY, .....



# County, Indiana, 190 .

Assessor's Plat-Book for ..... Township, No. ....


NAMES OF OWNERS	Number on Plat	DESCRIPTION	Section	Township	Range	Acres	Hundredths	Value of Land,	Value of Improve-ments,	Value of Lands and Improvements
Jarvis Cassius C.		(Pl.)	26	17	6	157	50	4940	820	5740
Steele W. R.		" SW <sup>4</sup> SE <sup>4</sup>	"	"	"	120		3720	450	4170
Johnson Anna B.		" E <sup>2</sup>	"	"	"	120		3520	530	4050
Manna Fyve L.		"	"	"	"	240	75	6960	250	7210

Section No. 26

Congressional Township, No. 17 R. 6

SCALE:—Forty rods to an inch, or ten rods to a space, Congress Land, which is one mile square for a Section.

Number of acres in this Section, according to the UNITED STATES SURVEY, .....



101



# County, Indiana, 190 .

Assessor's Plat-Book for ..... Township, No. ....

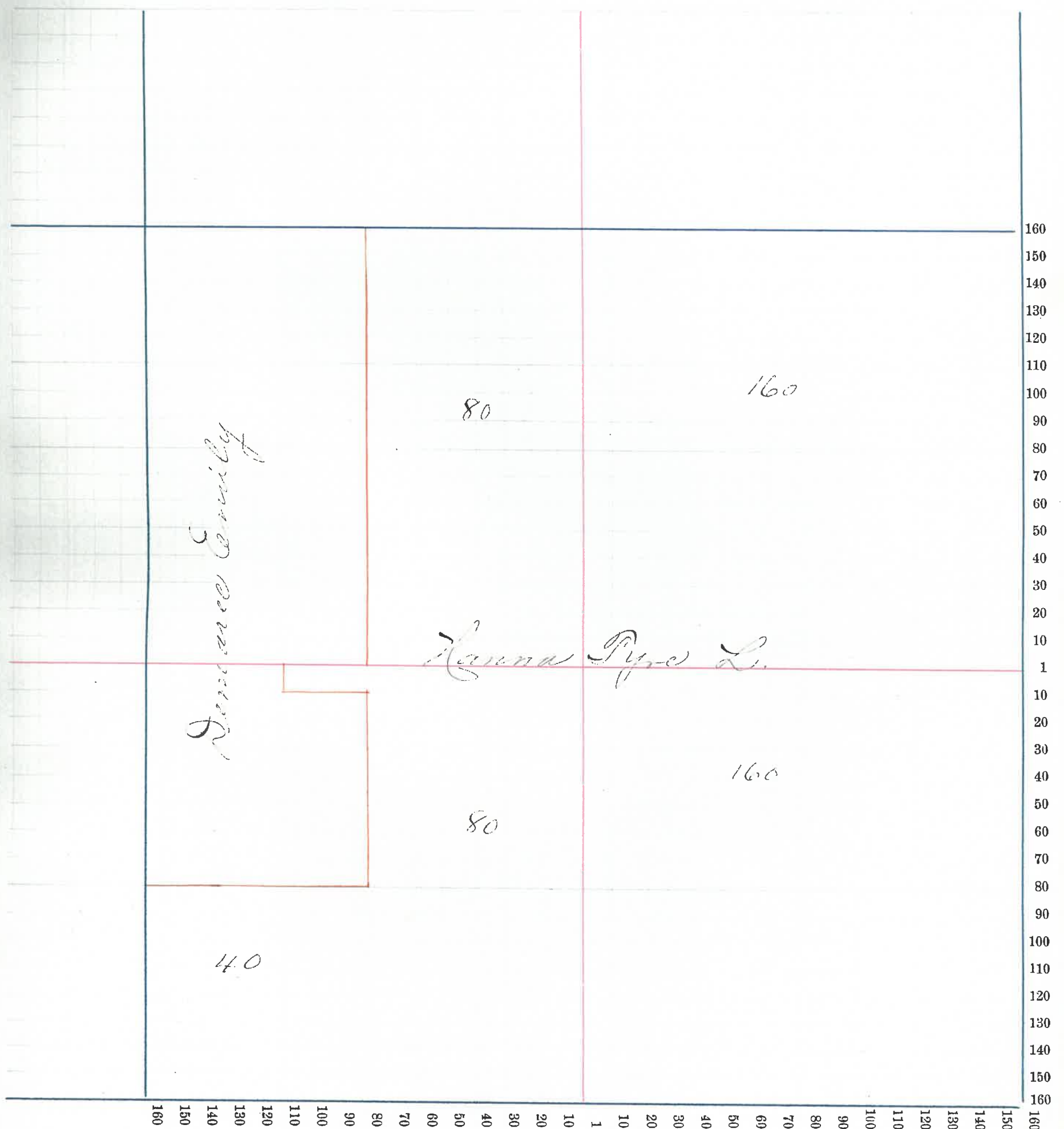
NAMES OF OWNERS	Number on Plat	DESCRIPTION	Section	Township	Range	Acres	Hundredths	Value of Land,	Value of Improve- ments,	Value of Lands and Improvements
<i>W. Hanna Tyre L.</i>		<i>Pl.</i>	<i>27</i>	<i>17</i>	<i>6</i>	<i>522</i>		<i>13950</i>	<i>350</i>	<i>14300</i>
<i>W. Demaree Emily</i>		<i>Pl.</i>	<i>20</i>	<i>"</i>	<i>"</i>	<i>118</i>		<i>2580</i>	<i>500</i>	<i>2580</i>

Section No. 27

Congressional Township, No. 17 R. 6

SCALE:—Forty rods to an inch, or ten rods to a space, Congress Land, which is one mile square for a Section.

Number of acres in this Section, according to the UNITED STATES SURVEY, .....



# County, Indiana, 190 .

Assessor's Plat-Book for.....Township, No.....

NAMES OF OWNERS	Number on Plat	DESCRIPTION	Section	Township	Range	Acres	Hundredths	Value of Land,	Value of Improve- ments,	Value of Lands and Improvements
<i>Wm. Muller &amp; Family</i>		<i>Pl. 71<sup>2</sup> 7110<sup>4</sup></i>	<i>34</i>	<i>17</i>	<i>6</i>	<i>6</i>		<i>180</i>	<i>200</i>	<i>430</i>
<i>Muller &amp; wife S. W.</i>		<i>Pl. 8<sup>2</sup></i>	<i>"</i>	<i>"</i>	<i>"</i>	<i>80</i>	<i>29</i>	<i>1560</i>		<i>1560</i>
<i>Demaree Mary</i>		<i>" 6<sup>2</sup> 716<sup>4</sup></i>	<i>"</i>	<i>"</i>	<i>"</i>	<i>10</i>		<i>310</i>	<i>350</i>	<i>660</i>
<i>Oldshue Robt. N.</i>		<i>"</i>	<i>"</i>	<i>"</i>	<i>"</i>	<i>165</i>	<i>20</i>	<i>3430</i>	<i>20</i>	<i>3450</i>
<i>Oldshue Jos. E.</i>		<i>" 8<sup>2</sup></i>	<i>"</i>	<i>"</i>	<i>"</i>	<i>55</i>		<i>900</i>		<i>900</i>
<i>Colver Doran &amp; wife</i>		<i>" 4<sup>2</sup></i>	<i>"</i>	<i>"</i>	<i>"</i>	<i>78</i>		<i>1380</i>		<i>1380</i>
<i>Lough Sarah J.</i>		<i>" 711<sup>4</sup></i>	<i>"</i>	<i>"</i>	<i>"</i>	<i>97</i>	<i>50</i>	<i>1750</i>	<i>100</i>	<i>1850</i>
<i>Hanna Gyre L.</i>		<i>" 811<sup>4</sup></i>	<i>"</i>	<i>"</i>	<i>"</i>	<i>138</i>	<i>12</i>	<i>2900</i>		<i>2900</i>

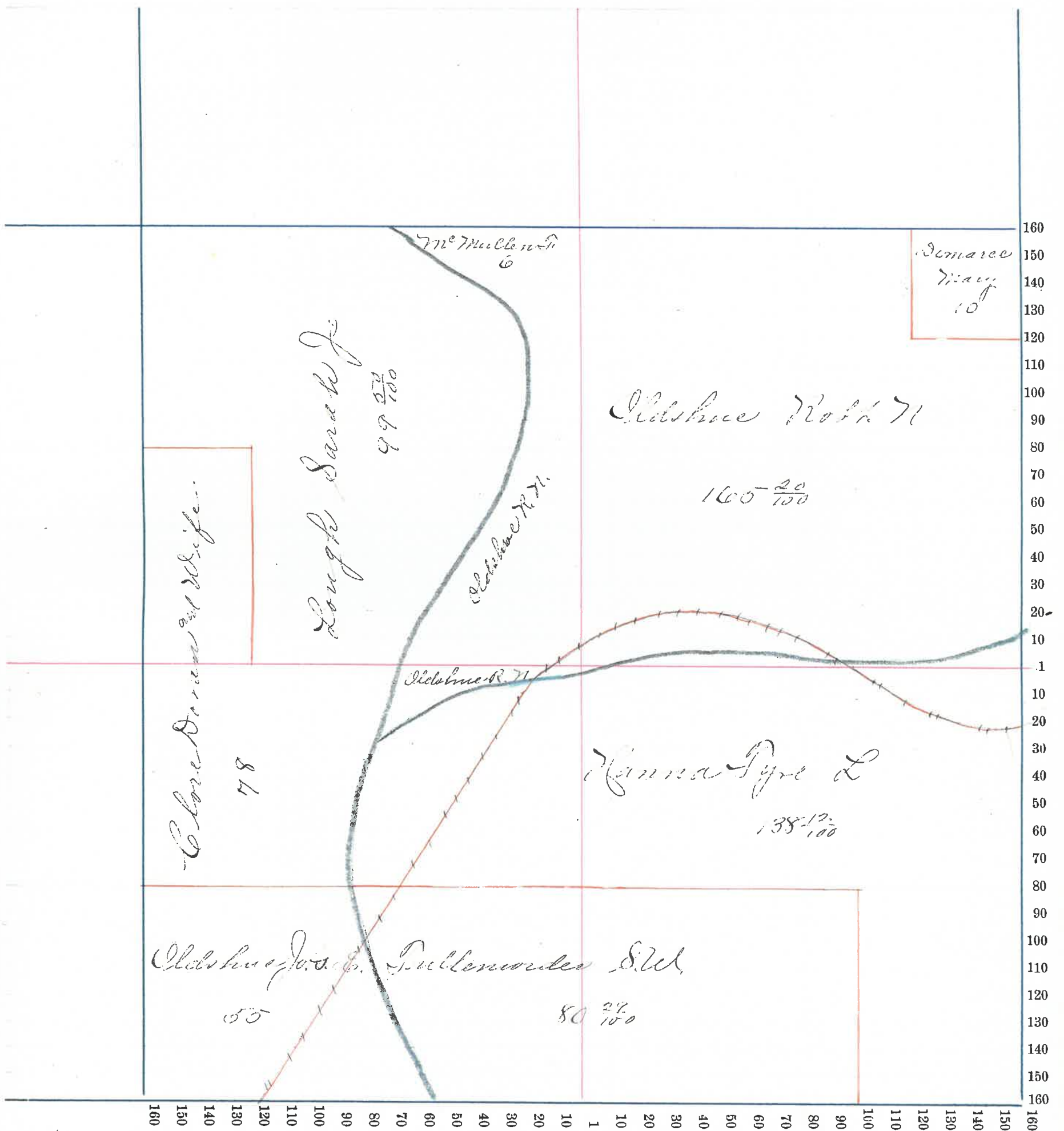


Section No. 34

Congressional Township, No. 17 R. 6

SCALE:—Forty rods to an inch, or ten rods to a space, Congress Land, which is one mile square for a Section.

Number of acres in this Section, according to the UNITED STATES SURVEY, .....



# County, Indiana, 190 .

Assessor's Plat-Book for ..... Township, No. ....

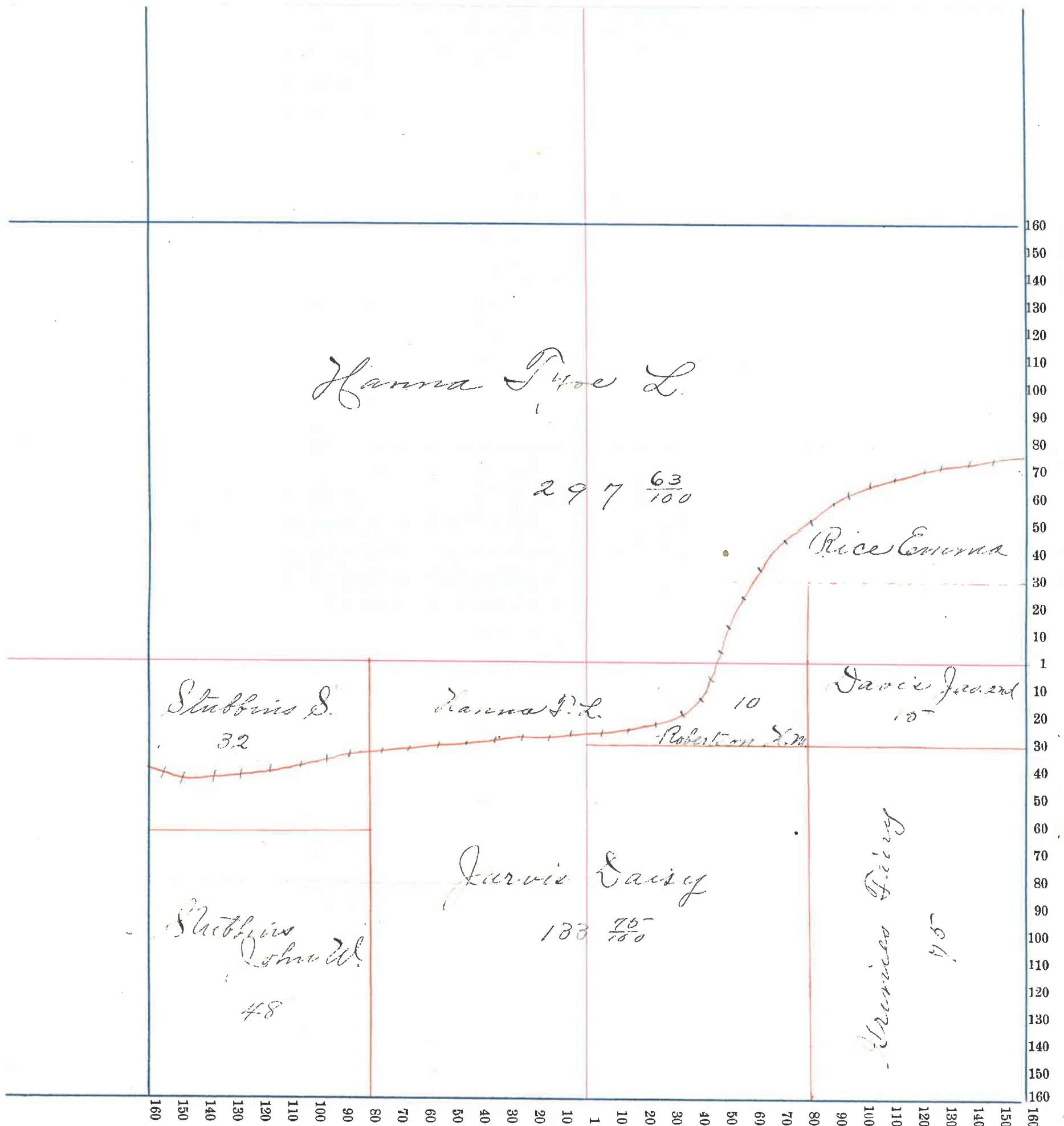
NAMES OF OWNERS	Number on Plat	DESCRIPTION	Section	Township	Range	Acres	Hundredths	Value of Land,	Value of Improve-ments,	Value of Lands and Improvements
Wanna Pyre L.		(Pt.)	35	17	6	247	63	8175	650	8825
Stubbins Sam'l		W <sup>2</sup> SE <sup>4</sup>	"	"	"	32		600		600
Robertson H. M.		" SE <sup>4</sup>	"	"	"	10		280		280
Rice Emma J.		" NE <sup>4</sup>	"	"	"	37	50	950	150	1100
Jarvis Daisy		" S <sup>2</sup>	"	"	"	133	75	3550	150	3700
Davis Jas 2 <sup>nd</sup>		" S <sup>4</sup>	"	"	"	15		450	200	600
McInnes Fairy		" W <sup>2</sup> SE <sup>4</sup>	"	"	"	72	60	2100	500	2600
Stubbins John W.		" SW <sup>4</sup>	"	"	"	48		960	120	1080
Brown Frances B.		" S <sup>2</sup> E <sup>2</sup> NE <sup>4</sup>	"	"	"		62	40	100	140
Robertson Geo. A.		" NE <sup>4</sup>	"	"	"	1	25	150	120	270
Glover W. J.		" E <sup>2</sup> SE <sup>4</sup>	"	"	"		50	40	50	90
Jarvis Tom		"	"	"	"	3	50	150	150	300
Wesley Martha C.		" NE <sup>4</sup>	"	"	"		62	45	50	95
White Spencer J.		"	"	"	"		80	40	200	240

Section No. 35

Congressional Township, No. 17 R. 6

SCALE:—Forty rods to an inch, or ten rods to a space, Congress Land, which is one mile square for a Section.

Number of acres in this Section, according to the UNITED STATES SURVEY, .....





# County, Indiana, 190 .

Assessor's Plat-Book for.....

Township, No.....


NAMES OF OWNERS	Number on Plat	DESCRIPTION	Section	Township	Range	Acres	Hundredths	Value of Land,	Value of Improve-ments,	Value of Lands and Improvements
✔ Fritz Henry		Pl. E <sup>2</sup> SW <sup>4</sup>	36	17	6	88	2400	400	2800	
✔ Boyde Andrew		" 70 <sup>62</sup> "	"	"	"	60	1500		1500	
✔ Milligan S. & D. S.		See Sec 31								
✔ Milligan Thos E.		Pl. W <sup>2</sup> 70 <sup>62</sup> SW <sup>4</sup>	"	"	"	50	1500		1500	
✔ Moore Frelove		" " SW <sup>4</sup>	"	"	"	20	500	100	600	
✔ Milligan John V. S.		" SE <sup>4</sup>	"	"	"	1	40	200	240	
✔ Lucas Geo. W.		" E <sup>2</sup> 71 <sup>64</sup>	"	"	"	30	90	580	670	
✔ Milligan William		" " "	"	"	"	7	57	320	320	
✔ Hanna A. P. & F. B.		" 71 <sup>64</sup> 71 <sup>64</sup>	"	"	"				See Sec 35	
✔ Milligan Saml J.		" 71 <sup>64</sup> 71 <sup>64</sup>	"	"	"	12	11	720	720	
✔ Durham W. G. & M. B.		" " "	"	"	"	1	1	125	1300	1425
✔ Jarvis W. M.		" " "	"	"	"	30	60	100	160	
✔ Demaree Huldie		" " "	"	"	"	1	125		125	
✔ Glover Matilda J.		" " "	"	"	"	15	55	750	750	
✔ Rusk Richard L.		" E <sup>2</sup>	"	"	"	48	80	480	560	
✔ Geiger Mary		" " "	"	"	"	30	75	120	195	
✔ Mc Nutt Saml		" " "	"	"	"	26	75	1170	1000	2170
✔ Milligan M. J.		" W <sup>2</sup> SE <sup>4</sup>	"	"	"	70	2200	500	2700	

Section No. 36

Congressional Township, No. 17 R. 6

SCALE:—Forty rods to an inch, or ten rods to a space, Congress Land, which is one mile square for a Section.

Number of acres in this Section, according to the UNITED STATES SURVEY, .....



109

# County, Indiana, 190 .

Assessor's Plat-Book for ..... Township, No. ....

NAMES OF OWNERS	Number on Plat	DESCRIPTION	Section	Township	Range	Acres	Hundredths	Value of Land,	Value of Improve-ments,	Value of Lands and Improvements
✓ Smith Elias		Pl. W <sup>2</sup> S <sup>2</sup> E <sup>4</sup>	31	18	5	75	32	750	250	1000
✓ Smith Alfred		" " N <sup>2</sup> W <sup>4</sup>	"	"	"	116	84	1100	200	1300
Do		" " W <sup>2</sup> E <sup>4</sup>	"	"	"	"	"	"	"	"
✓ Whittington S. S.		" " N <sup>2</sup> E <sup>4</sup> S <sup>2</sup> W <sup>4</sup>	"	"	"	37		320		320
✓ Whittington W. H.		" " N <sup>2</sup> W <sup>4</sup> S <sup>2</sup> E <sup>4</sup>	"	"	"	80		640	40	680
✓ Miles Richard		" " S <sup>2</sup> E <sup>4</sup>	"	"	"	120		900	200	1100
✓ Whittington Pyre S.		" " S <sup>2</sup>	"	"	"	73	62	640		640

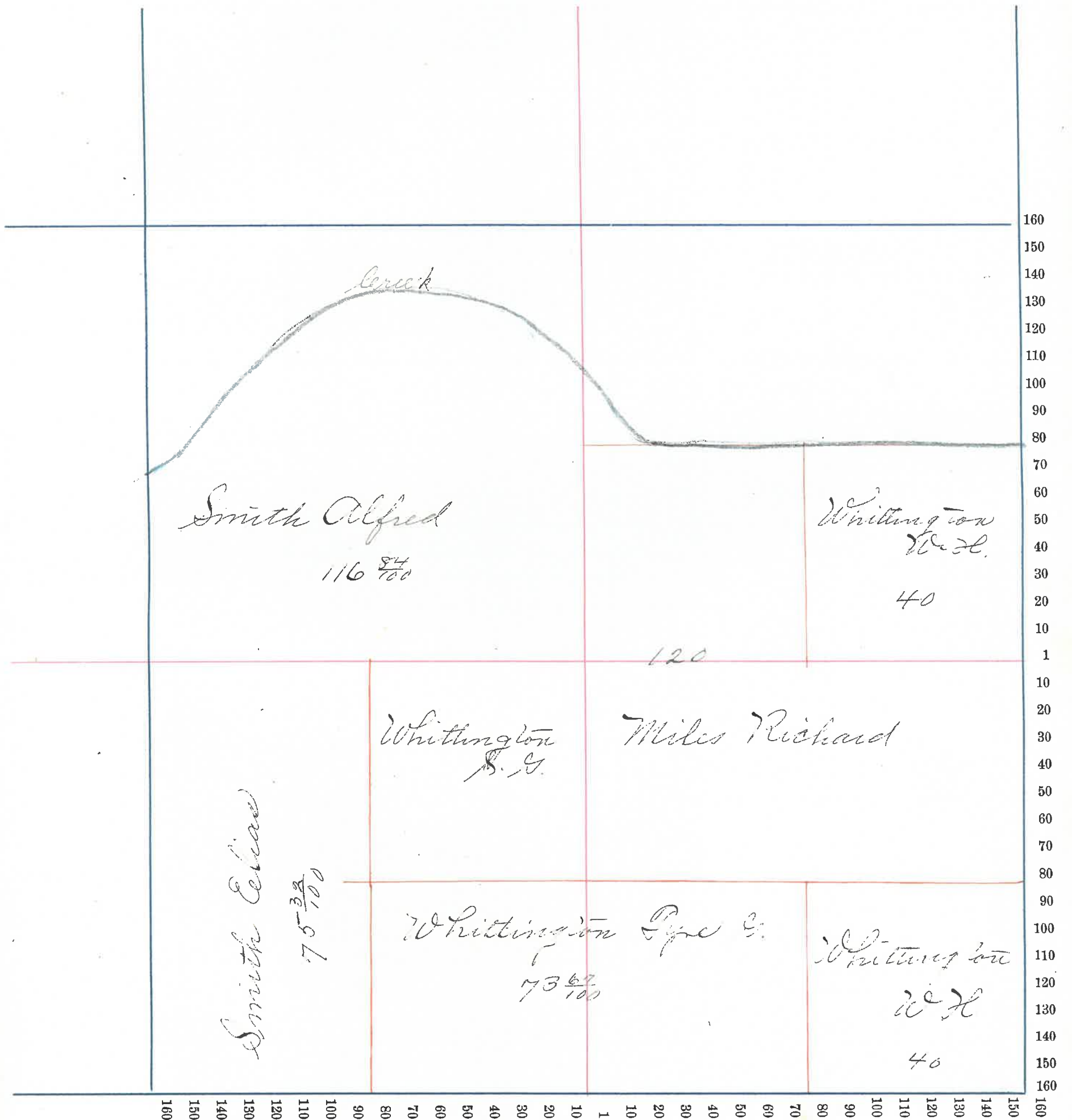


Section No. 31

Congressional Township, No. 15 R. 5

SCALE:—Forty rods to an inch, or ten rods to a space, Congress Land, which is one mile square for a Section.

Number of acres in this Section, according to the UNITED STATES SURVEY, .....



# County, Indiana, 190 .

Assessor's Plat-Book for ..... Township, No. ....


NAMES OF OWNERS	Number on Plat	DESCRIPTION	Section	Township	Range	Acres	Hundredths	Value of Land,	Value of Improve-ments,	Value of Lands and Improvements
W. Hittingford, W. H.		Pl. N <sup>2</sup> S <sup>1</sup> W <sup>4</sup>	32	18	5	80	350	700	1050	
Mulliken, Preston C.		" " SE <sup>4</sup>	"	"	"	80	1180	120	1300	
Mulligan, O. M.		" N <sup>2</sup>	"	"	"	164	55	2000	300	2300
Matthews, Geo.		" W <sup>2</sup> NE <sup>4</sup>	"	"	"	3	20	120	140	
Rowden, Nathaniel		" SE <sup>4</sup> S <sup>1</sup> W <sup>4</sup>	"	"	"	40	200	30	230	
Rusk, Eliz.		" NE <sup>4</sup>	"	"	"	119	90	850	50	900
Stillwell, Jere		" E <sup>2</sup>	"	"	"	59	05	450		450
Stillwell, America		" S <sup>2</sup>	"	"	"	30	400	280		680
Stillwell, Andrew D.		" SE <sup>4</sup> NE <sup>4</sup>	"	"	"	8	40	140		180
Wanleave, Chas. A.		NE <sup>4</sup> SW <sup>4</sup>	"	"	"	40	100	20		120

Section No. 32

Congressional Township, No. 18 R. 5

SCALE:—Forty rods to an inch, or ten rods to a space, Congress Land, which is one mile square for a Section.

Number of acres in this Section, according to the UNITED STATES SURVEY, .....





# County, Indiana, 190 .

Assessor's Plat-Book for ..... Township, No. ....

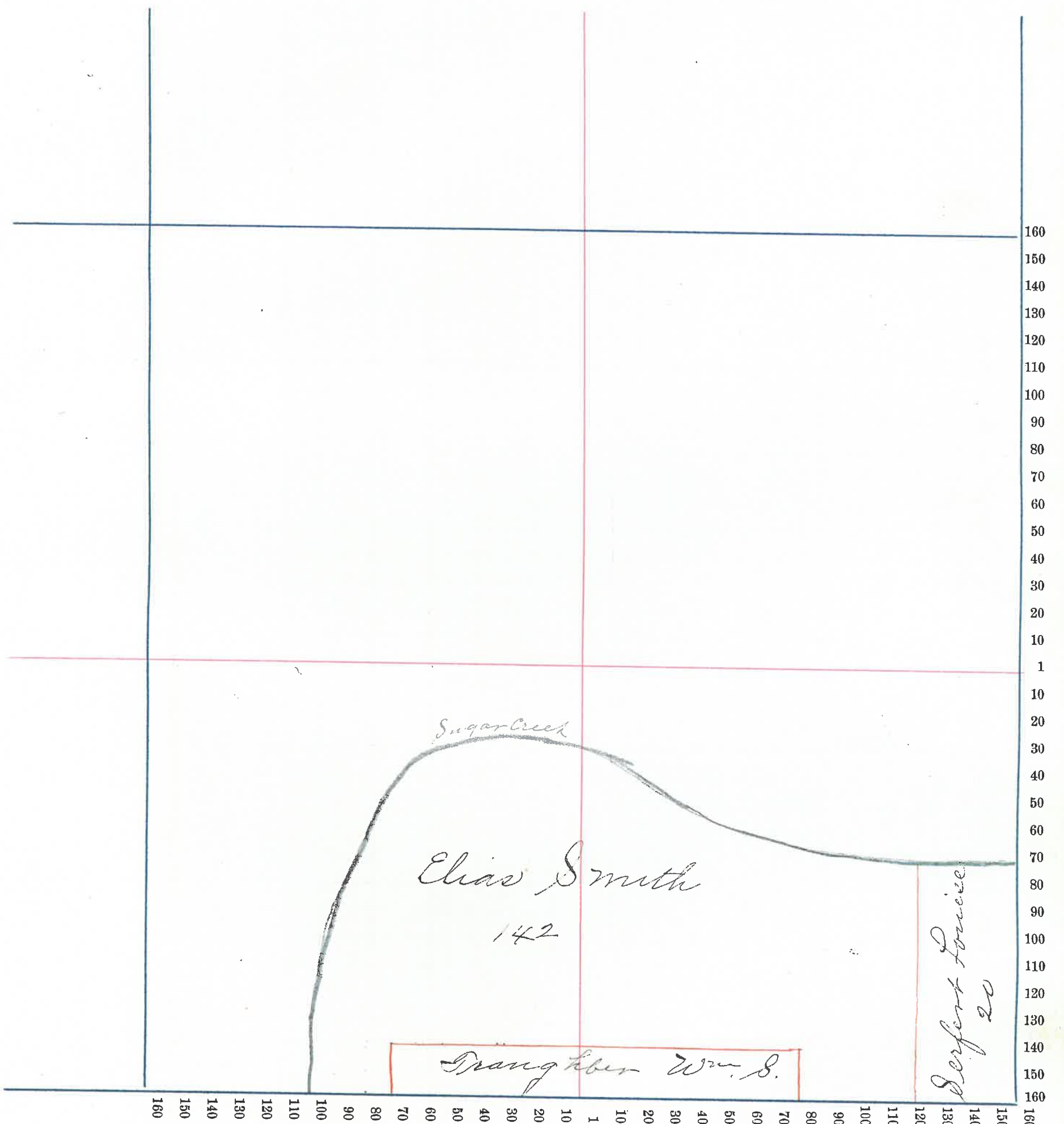
NAMES OF OWNERS	Number on Plat	DESCRIPTION	Section	Township	Range	Acres	Hundredths	Value of Land,	Value of Improve-ments,	Value of Lands and Improvements
<i>Smith Elias</i>		<i>Pl S<sup>2</sup></i>	<i>36</i>	<i>18</i>	<i>5</i>	<i>142</i>		<i>1030</i>		<i>1030</i>
<i>Perfert Louise</i>		<i>Pl 7<sup>2</sup> SE<sup>4</sup></i>	<i>"</i>	<i>"</i>	<i>"</i>	<i>20</i>		<i>150</i>		<i>150</i>
<i>Granger W. S.</i>		<i>See Sect.</i>	<i>17</i>			<i>6</i>				

Section No. 36

Congressional Township, No. 18 R. 5

SCALE:—Forty rods to an inch, or ten rods to a space, Congress Land, which is one mile square for a Section.

Number of acres in this Section, according to the UNITED STATES SURVEY, .....



115






Section No. ....

Congressional Township, No. .... R. ....

**SCALE:—Forty rods to an inch, or ten rods to a space, Congress Land, which is one mile square for a Section.**

**Number of acres in this Section, according to the UNITED STATES SURVEY, .....**



117

# County, Indiana, 190

Assessor's Plat-Book for \_\_\_\_\_ Township, No. \_\_\_\_\_

NAMES OF OWNERS	Number on Plat	DESCRIPTION	Section	Township	Range	Acres	Hundredths	Value of Land,	Value of Improve-ments,	Value of Lands and Improvements

