

CRAWFORDSVILLE DISTRICT PUB LIB
3 8721 82600 2120

Assessor's Plat Book
—
Bland Township.
MONTGOMERY COUNTY
...1907...

RL
912.77248
Ass
1907

Last Name	First Name	Page #
Armentrout	James	24, 25
Armentrout	Sarah	24, 25
Armentrout	T Childers	2
Armstrong	A L	26, 27
Bacon	Mrs Jackson	98
Bailey	Margaret	20, 21
Bank Goose River	N D	20, 21
Bare	Emma F	98
Bayless	Grant	8, 9
Bayless	Luna	14, 15
Bayless	Lydia	14, 15
Bayless	Mary	42
Blake	G & T	86, 87
Blake	G S & L J	36, 37
Bouroff	Rufus B	56, 57
Boyd	Romulus	52, 53
Boyland	Samuel	42, 43
Branson	Enoch	50, 51
Brick	Anna A	30, 31
Brown	F B	106
Brown	Nancy A	22, 23
Brush	Annie E	58, 59, 64, 65
Burford	Jesse	92, 93
Burford	Robert	92, 93
Burgess	Mary J	26, 27, 28, 29
Burk	M E	12, 13
Busenbark	Emmons	2, 3, 6, 7
Busenbark	Frank C	2
Buser	Wm	2
Bush	Mary F	16, 17
Caldwell	Chas	110, 111
Caldwell	W C	84, 85
Canine	Alice	82, 83, 84, 85
Canine	Chas A	34, 35, 36, 37
Canine	David W	17
Canine	E & Preston	14, 15
Canine	Effie & A P	16
Canine	Geo W & Martha	14, 15
Canine	J J	96, 97
Canine	John C	98, 99
Canine	Nelson	34, 35
Canine	Rebecca J	88, 89
Canine	Tude	16, 17
Canine	Wm R	34, 35, 36, 37
Canine & Oldshue		98, 99
Caplinger	Nancy E	2
Carrington	Mitton	44, 45
Carter	J E	72
Clark	Anna H	98
Clines	John	98
Clore	Doren & Wife	104, 105
Clore	Lucinda	88, 89
Clore	Simeon	88, 89, 90, 91
Clore	Wm	82, 83, 84, 85
Conner	Francis & Mary A	38, 39
Connor	F M	96, 97
Coons	Ted	20, 21
Crane & Anderson		76, 77
Crutchfield	James R & M E	38, 39
Davis	Amanda	28, 29, 30, 31
Davis	Andrew & Elcy	16, 17
Davis	George S	44, 45
Davis	J L & Isaac	26, 27, 28, 29
Davis	Margery Etal	28, 29
Davis	Nancy	20, 21
Day	Hanna A	42, 43
Day	Wm H	2
Deer	George	80, 88
Deer	George & Mary	82
Deer	Hanna & Co	76, 77
Deere	Albert M	34, 35
Deere	George	81, 89
Deere	George & Mary	83
Demaree	C C	92, 93
Demaree	Emily	102, 103

Hallett	Harve P	76, 77, 82, 83, 84, 85
Ham	Iven	112, 113
Hanna	A P & F B	99, 108, 109
Hanna	A P & F P	98
Hanna	John W	46, 47, 48, 49, 52, 53
Hanna	Tyre L	92, 93, 94, 95, 98, 100, 101, 102, 103, 104, 105, 106, 107
Hardee	James A	46, 47
Hawkins	Levi	88, 89, 94, 95
Henderson	Oliver	80, 81
Henry	Ephraim	36, 37
Herron	Joseph C	30, 31
Hester	J H	48, 49
Hicks	J A	24, 25
Hinkle	Rebecca	2
Hite	Joseph	18, 19
Hodgkin	R H	90, 91
Hudunt	Hale	14, 15
Hudunt	Hale & A B	16, 17
Hughes	Lucinda A	48, 49
Hunt	Samuel	32, 33
Jarvis	Cassias C	100, 101
Jarvis	Eliza C & M	106
Jarvis	Marge	96, 97
Jarvis	Wm	62, 63
Jeffrees	C	42, 43
Johnson	A W & A C	42, 43
Johnson	B F & M E	22, 23
Johnson	Theodore M	48, 49
Johnson	Wm P	26, 27
Jones	John & Rebecca	54, 55
Kelley	J S	30, 31
Kelso	Daisy	106, 107
Kelso	W R	100, 101
Kirkendall	Ann	14, 15
Kirkendall	Jacob	14, 15
Kleiser	A J & C J	58, 59, 64, 65
Kleiser	C A	62, 63
Kleiser	Jas S	62, 63
Knoll	Frank	10, 11, 16, 17
Kritz	Henry S	108, 109
Lampson	O A	98, 99
Landes	Mary F	2
Lauders	Chris	26, 27
Laughlin	Lavina	40, 41, 42, 43, 58, 59
Lawrence	Edward	18, 19
Layne	Joseph & L J	26, 27, 28, 29
Layne	Wm A	28, 29
Lee	John	98
Lee	Wm D	36, 37
Leonard	Jesse	70, 71
Loman	Geo W & M S	36, 37
Loman	George	37
Long	Lydia A	54, 55
Lough	Art	104, 105
Lunsford	Wm	80, 81
Lydick	Chas	56, 57
Lydick	Laura B	56, 57
Lydick	W C	46, 47
Mason	F B	20, 21
McClain	David	46, 47
McCormack	S W	96
McCormick	S W	38, 39, 97
McGaughey	H C	62, 63
McGaughey	Mary A	70, 71
McKinley	Jemima	22, 23, 28, 29
McLoed	L M	42, 43
McLoed	Lesley	43
McMains	Jesse	106
McMains	John	98
McMullen	J E	14, 15
McMullen	Joseph & Lucinda	12, 13
McNutt	Samuel	108, 109
McNutt	Samuel M	100, 101
Miles	Grant	8, 9
Miles	John	98
Miles	Mary	10, 11


Rusk	John H & Pauline	44, 45, 54, 55
Saylor	Milbert	26, 27
Saylor	Wm T	24, 25
Saylor	Milbert F	48, 49
Sennett	James E	68, 69
Servies	Emma F	50, 51
Servies	Harvey	2, 3
Servies	Orville E	42
Sharp	Mary A	98
Shepherd	T U	98
Shrader	Jacob L	70, 71
Shultz	Monroe	12, 13, 74, 75
Sims	George W	14, 15
Smith	Alfred	110, 111
Smith	Elias	110, 111, 114, 115
Smith	Walter & Allen M J	50, 51
Stillwell	America	112, 113
Stillwell	Jeremiah	10, 11, 112, 113
Stilwell	Andy	76, 77
Stonebaker	I	112, 113
Straughan	John W	70, 71, 72, 73
Suits	Henry	98
Sullivan	M & E	90, 91
Sullivan	M O	80, 81
Sutherland	Walter	64, 65, 66, 67
Swindler	Wm J	44, 45, 46, 47
Taylor	Chas W	46, 47
Taylor	Walter	44, 45
Thompson	Arlie	16, 17
Thompson	D S	16, 17
Thorn	Wm H	14, 15
Thorne	Serepta	36, 37
Todd	Edith	96, 97
Todd	George W	32, 33
Todd	Isaac S	32, 33, 42, 43
Todd	John W	30, 31, 32, 33
Vail	U G	94, 95
Vance	Harry M & N	114, 115
Vancleave	Daniel B	22, 23, 24, 25
Vancleave	Edwin	4, 5
Vancleave	H D	76, 77
Vancleave	Heirs M D & F	46, 47
Vancleave	Isaiah	2, 3
Vancleave	Phoebe	2, 3
Vancleave	Samuel	8, 9
Vancleave	Wm	14, 15, 74, 75, 82, 83, 84, 85
Vancleave	Wm & Eliz	76, 77
Wallace	Nicholas	20, 21
Wert	Lizzie	2
White	Sylvester	106
White	Thos A	2
Whitted	R H & J G	98
Whittington	G W	42, 43
Whittington	J L	12, 13, 14
Whittington	Jas F	15
Whittington	Tyre	110, 111
Whittington	Tyre G	12, 13
Whittington	W H	110, 111
Wilder	John	98
Wilhoit	R C	26, 27, 28, 29
Wilkinson	Israel	64, 65, 66, 67
William	W	55
Williams	Ida	72, 73
Williams	Josiah	42, 43
Williams	Warren	44, 45
Willkinson	Israel	56, 57, 58, 59
Wolverton	Jacob C	38, 39, 40, 41
Wray	Maud A	2
Wray	W C	6, 7
Yount	John F	98
Yount	W V & F B	2

SECTION No. _____

Congressional Township No. _____, R. _____

Beaumont

SCALE---Forty rods to an inch, or ten rods to a space, Congress Land, which is one mile square for a section.
Number of acres in this Section, according to the United States Survey _____



MONTGOMERY COUNTY, INDIANA, 190

Assessor's Plat-Book for

BROWN

Township, No.

VIQUESNEY PRINTING CO., TERRE HAUTE, IND.

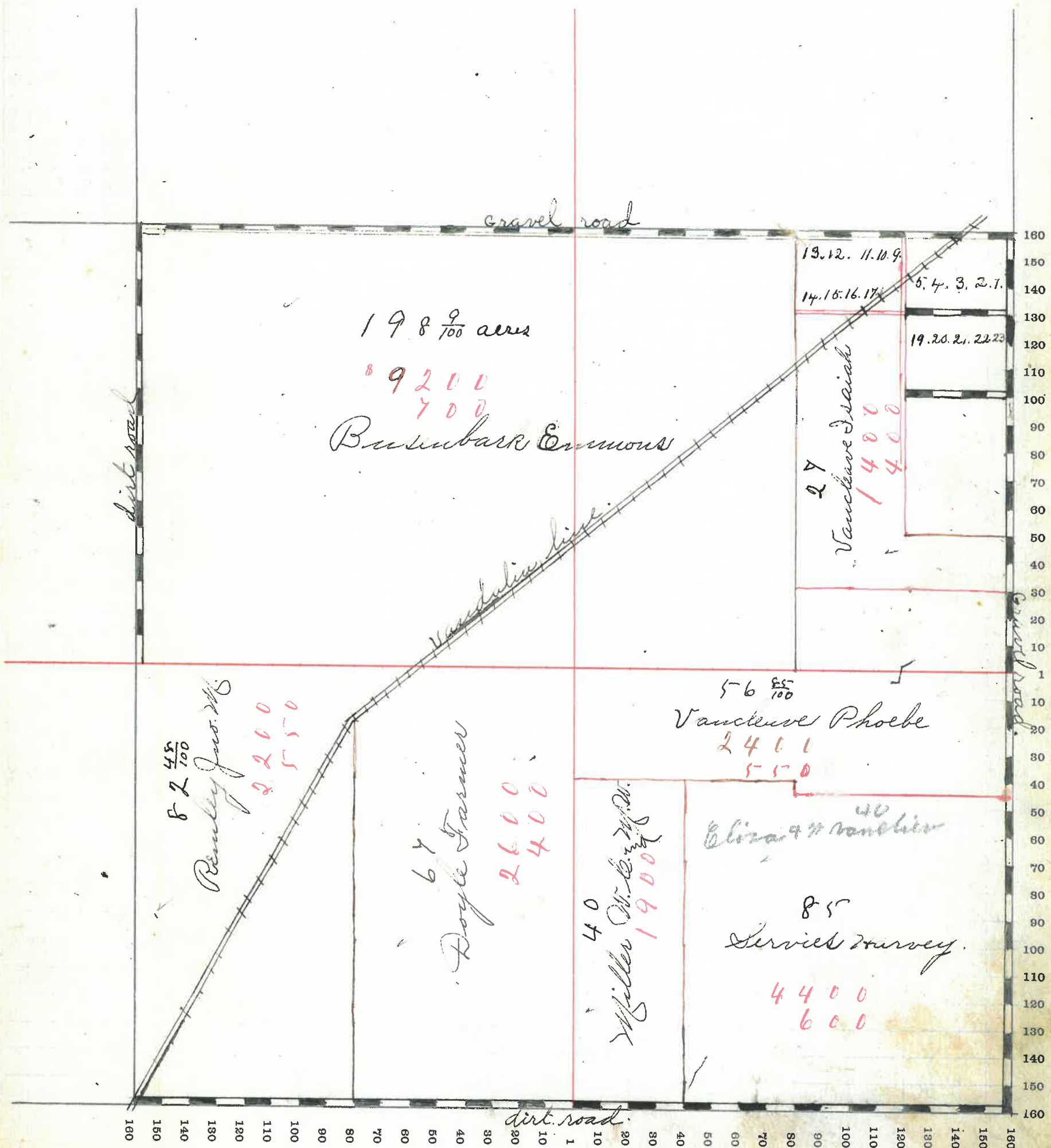
NAMES OF OWNERS	Number on Plat.	DESCRIPTION	Section	Township	Range	Acres	Hundredths	Value of Land	Value of Improvements	Value of Lands and Improvements
Busenbark Emon	1	Pt 1/2	1	17	5	198	9	9200	700	
Do		" 1/2 E 4	2	17	5	127	46	4650	500	15050
Vanceleave Isaiah	1	" E 2 1/2 E 4	1	17	5	27		1400	400	1800
Vanceleave Phoebe	1	" 1/2 E 4	1	17	5	56	85	2400	530	2950
* Reimley John W	2	E 2 1/2 E 4	2	17	5	79		3200		
	1	Pt 1/2 E 4	1	"	"	82	48	3200	570	6950
Doyle Farmer	1	" E 2 1/2 E 4	1	17	5	67		2600	400	3000
Miller H B & W H	1	" 1/2 1/2 E 4	1	17	5	40		1900		1900
Servies Harvey	1	" 1/2 E 4	1	17	5	85		4400	600	5000
Laudes Mary J	1	" E 2 1/2 E 4	1	"	"		58	100	660	760
Perkins Cicero & Willie	1	" " 1/2 E 4	"	"	"		27	60	200	
" " "		" " "	"	"	"		299	180	"	490
Armentrout 7 children		" 1/2	"	"	"		674	275	350	625
Basley Eva &	1	" "	"	"	"		25	75	225	300
" Joseph W	1	" E 2 1/2 E 4	"	"	"		3	250	400	1150
Lount W. V. & F. B	"	" " "	"	"	"		40	150	275	425
Busenbark Frank B	"	" 1/2 1/2 E 4	"	"	"		29	60	450	510
Baplinger Nauck &	1	" E 2 "	"	"	"		25	50	250	300
White Thos A	1	" " 1/2 E 4	"	"	"		93	100	250	450
Wray Mand A	1	" " 1/2 E 4	"	"	"		101	150	550	700
Hall H J & W E	1	" " "	"	"	"		59	100	400	500
Hinkle Rebecca	"	" " "	"	"	"		72	170	230	400
Demoret Mitton	"	" " "	"	"	"		47	80		80
Buser Wm	"	" 1/2 "	"	"	"		75	100	900	1000
Bert Lizzie	"	" 1/2 1/2 E 4	"	"	"		80	75	550	625
Fletcher Foster	"	" E 2 1/2 E 4	"	"	"		16	50		50
Day Wm H	"	" " 1/2 E 4	"	"	"		29	60	280	445

782

SECTION No. 7

Congressional Township No. 17, R. 6

SCALE---Forty rods to an inch, or ten rods to a space, Congress Land, which is one mile square for a section.
Number of acres in this Section, according to the United States Survey.....



MONTGOMERY COUNTY, INDIANA, 190

Brown

Assessor's Plat-Book for

Township, No.


VIOUESNEY PRINTING CO., TERRE HAUTE, IND.

NAMES OF OWNERS	Number on Plat.	DESCRIPTION	Section	Township	Range	Acres	Hundredths	Value of Land	Value of Improvements	Value of Lands and Improvements
Julia Fletcher	2	A 1/2	2	17	5	274	74	12375	1425	13800
Runkley Wm	2	N 2 S W 4	2	17	5	80		3200	300	3500
Doyle Harrison	2	E 2 SW 4	2	17	5	80		3535	625	4180
Vanceleave Edwin	2	N 2 SE 4	2	17	5	80		3600	600	4200
Runkley John M	2	A 2 SE 4	2	17	5	79		3200		3200

SECTION No. 2

Congressional Township No. 17, R. 5

SCALE---Forty rods to an inch, or ten rods to a space, Congress Land, which is one mile square for a section.
Number of acres in this Section, according to the United States Survey



MONTGOMERY COUNTY, INDIANA, 190

Assessor's Plat-Book for

Brown

Township, No.

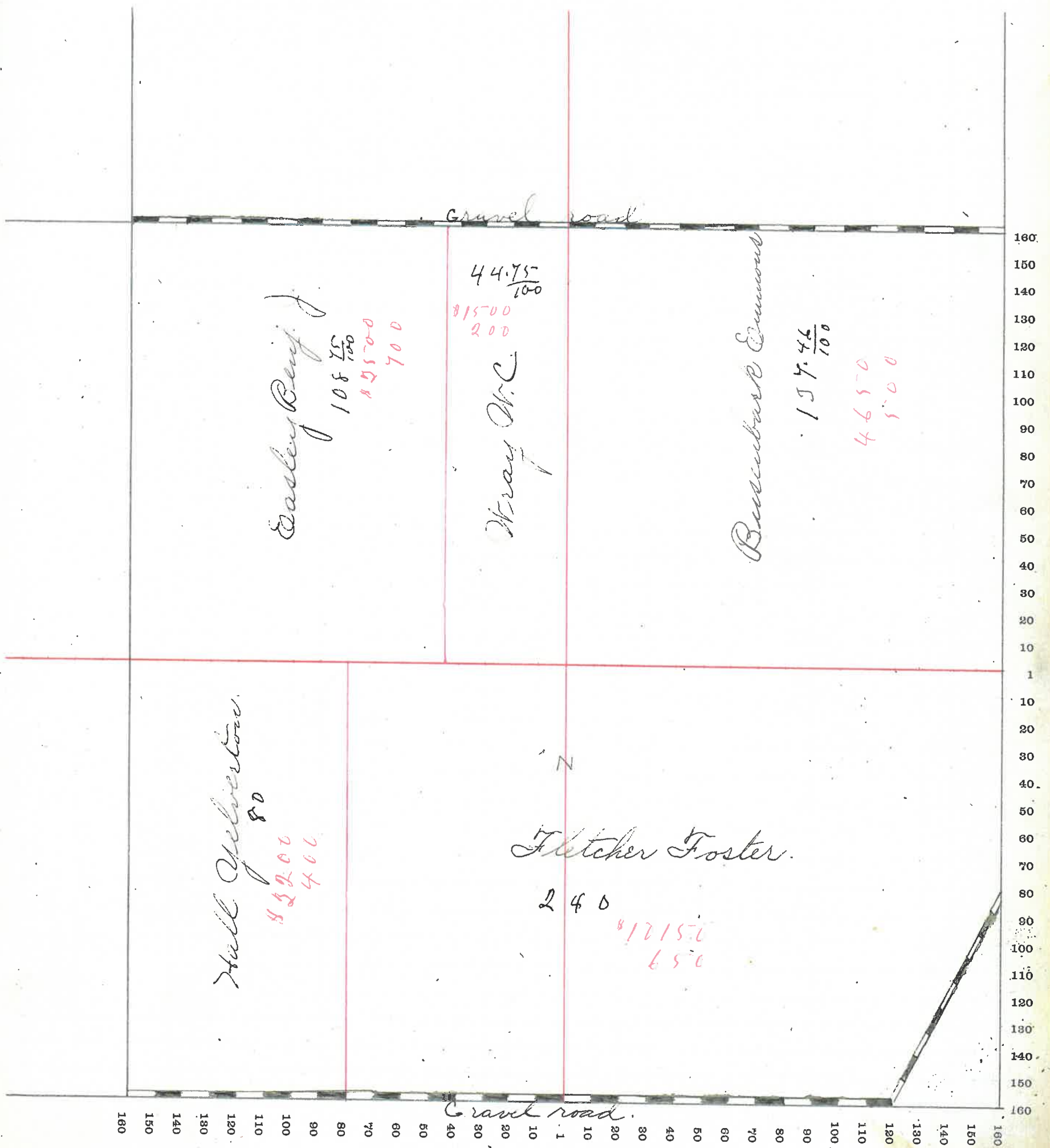
VIQUESNEY PRINTING CO., TERRE HAUTE, IND.

NAMES OF OWNERS	Number on Plat.	DESCRIPTION	Section	Township	Range	Acres	Hundredths	Value of Land	Value of Improvements	Value of Lands and Improvements
Busenbark Emma	3	A Q E4	3	17	5	137	46	4650	500	5150
Wray W L	3	" Q W4	3	17	5	44	75	1500	200	1700
Easley Benj-	3	" Q W4	3	17	5	106	75	3500	700	4200
Fletcher Foster	3	Q E4	3	17	5	160	}	10150	650	10800
Do	"	Q ² Q W4	"	"	"	80				
Hall G. P.	3	W ² Q W4	3	17	5	80		3200	400	3600

SECTION No. 3

Congressional Township No. 17, R. 5

SCALE---Forty rods to an inch, or ten rods to a space, Congress Land, which is one mile square for a section.
Number of acres in this Section, according to the United States Survey.....



MONTGOMERY COUNTY, INDIANA, 190

Assessor's Plat-Book for

Township, No.

VIGUESNEY PRINTING CO., TERRE HAUTE, IND.

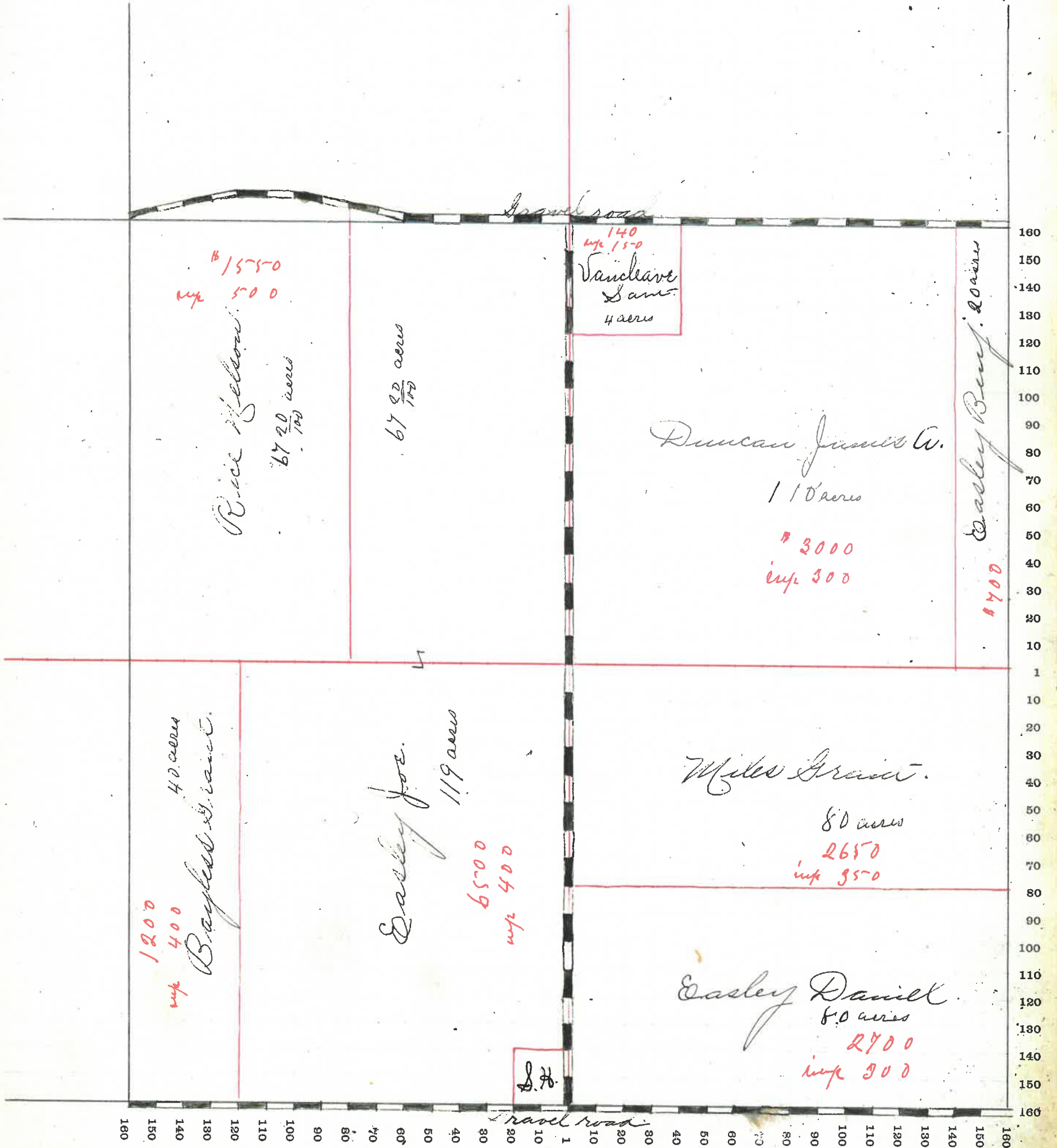
NAMES OF OWNERS	Number on Plat.	DESCRIPTION	Section	Township	Range	Acres	Hundredths	Value of Land	Value of Improvements	Value of Lands and Improvements
Duncan James A	4	A 1/2 E ⁴	4	17	5	110	46	3060	200	3200
Easley Benj	4	" E ² 1/2 E ⁴	4	17	5	20		700		700
Vanclaire Samuel	4	PT 1/4 1/4 1/2 E ⁴	4	17	5	4		140	150	290
Rice Nelson	4	PT 1/2 1/4 W ⁴	4	17	5	67	20	1530	500	2030
Bayless Grant	4	1/2 1/2 1/4 W ⁴	4	17	5	40		1200	400	1600
Easley Jos. W.	4	PT 1/4 W ⁴	4	17	5	119				
Do	4	" E ² 1/4 W ⁴	{	"	"	67	20	6500	500	6900
Miles Grant	4	1/2 1/2 E ⁴	4	17	5	80		2650	350	3000
Easley Daniel	4	1/2 1/2 E ⁴	4	17	5	80		2700	200	3000

8

SECTION No. 4

Congressional Township No. 17, R. 6

SCALE---Forty rods to an inch, or ten rods to a space, Congress Land, which is one mile square for a section.
Number of acres in this Section, according to the United States Survey.....



MONTGOMERY COUNTY, INDIANA, 190

Assessor's Plat-Book for

Township, No. _____

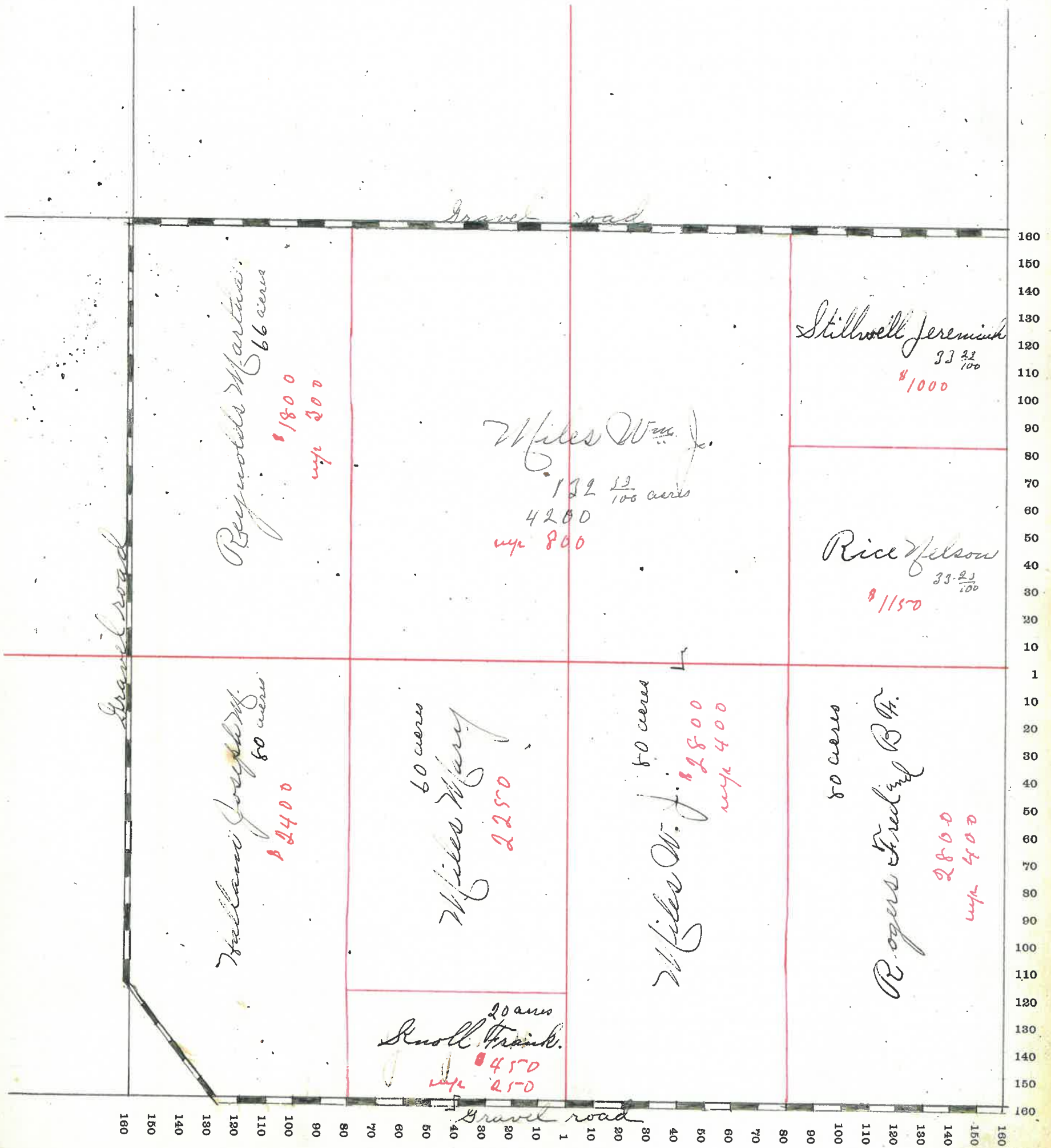
VIQUESNEY PRINTING CO., TERRE HAUTE, IND.

NAMES OF OWNERS	Number on Plat.	DESCRIPTION	Section	Township	Range	Acres	Hundredths	Value of Land	Value of Improvements	Value of Lands and Improvements
Reynolds Martha	5-	Pt W ² NW ⁴	5	17	5	66		1800	300	2100
Miles W ^m &	5-	E ² NW ⁴	5	17	5	66	23			
" " "	"	W ² NE ⁴	"	"	"	86		4200	800	
" " "	"	W ² SE ⁴	"	"	"	80		2800	400	8200
Miles Mary	5-	Pt E ² SW ⁴	5	17	5	60		2250		2250
Hallam Jos-M	5-	W ² SW ⁴	5	17	5	80		2400		2400
Knoll Frank	5-	Pt E ² SW ⁴	5	17	5	20		450	250	700
Rogers F & D	5-	E ² SE ⁴	5	17	5	80		2800	400	3200
Stillwell Jeremiah	5-	Pt NE ⁴ NE ⁴	5	17	5	33	23	1000		1000
Rice Nelson	5-	" SE ⁴ NE ⁴	5	17	5	33	23	1150		1150

SECTION No. 5

Congressional Township No. 17, R. 5

SCALE---Forty rods to an inch, or ten rods to a space, Congress Land, which is one mile square for a section.
Number of acres in this Section, according to the United States Survey.....



MONTGOMERY COUNTY, INDIANA, 190

Assessor's Plat-Book for

Township, No.


VIQUESNEY PRINTING CO., TERRE HAUTE, IND.

NAMES OF OWNERS	Number on Plat.	DESCRIPTION	Section	Township	Range	Acres	Hundredths	Value of Land	Value of Improvements	Value of Lands and Improvements
Burk Wm H. E.	6	Pt NE ⁴ NW ⁴	6	17	5	31	83	350	200	550
Rice Wm	6	" NE ⁴	6	17	5	127	42	1700	350	2050
Whittington Lysa G	6	" SE ⁴	6	17	5	131	79	3200	400	3600
McKullen Joseph L	6	" SE ⁴	6	17	5	105		2900	300	3200
Shultz Monroe	6	" SE ⁴	6	17	5	93	83	1400	200	1600
Whittington J L	6	" NW ⁴ NW ⁴	6	17	5	39	43	350		350
Dickerson Jos W	6	" NE ² SE ⁴	6	17	5	55		1050	50	1100

SECTION No. 6.

Congressional Township No. 17, R. 5

SCALE---Forty rods to an inch, or ten rods to a space, Congress Land, which is one mile square for a section.
Number of acres in this Section, according to the United States Survey



MONTGOMERY COUNTY, INDIANA, 190

Assessor's Plat-Book for

Brown

Township, No. _____


VIQUESNEY PRINTING CO., TERRE HAUTE, IND.

NAMES OF OWNERS	Number on Plat	DESCRIPTION	Section	Township	Range	Acres	Hundredths	Value of Land	Value of Improvements	Value of Lands and Improvements
Whittington J L	7	Pl 1/2 NW 4	7	17	5	49	4	350	50	400
Lines Geo H	7	" 1/2 "	7	17	5	49	78	350	100	450
Vanceleave Wm	7	" NE 4 NE 4	7	17	5	30		180	50	230
McKullen Jas E	7	" 1/2 NE 4	7	17	5	10		100		100
Hudrunt Hele	7	" 1/2 NE 4	7	17	5	59		1070	110	1180
Bayless Lydia	7	" E 2 NW 4	7	17	5	23	7	250		250
Bayless Luna	7	NE 4 NW 4	7	17	5	40				
" "	"	Pl SE 4 NW 4	"	"	"	20				
" "	"	" 1/2 NE 4	"	"	"	17	78	1440	300	1740
Kirkendall Jacob	7	" NW 4 NW 4	7	17	5	26	20	210	50	260
" Ann	"	" SE 4 NW 4	"	"	"	3	77	30		30
Peterman G. C.	7	" NW 4 NW 4	7	17	5	13	80	130		130
Thorne Wm H	7	" 1/2 NW 4	7	17	5	80		2000	200	2200
G. W. Canine	7	SE 4 NW 4	7	17	5	40		1200		
Canine G W 2d W	7	" 1/2 SE 4	"	"	"	80		1600	600	
" " " "	"	Pl E 2 SE 4	"	"	"	20		100		3500
Rebe Aniel	7	" 1/2 SE 4 SE 4	7	17	5	8		80		80
Rebe August	7	" NE 4 SE 4	7	17	5	30		300	50	350
Canine E 2d Rector	7	" 1/2 SE 4 SE 4	7	17	5	31	32	320		320

SECTION No. 7

Congressional Township No. 17., R. 6

SCALE---Forty rods to an inch, or ten rods to a space, Congress Land, which is one mile square for a section.
Number of acres in this Section, according to the United States Survey



MONTGOMERY COUNTY, INDIANA, 190

Assessor's Plat-Book for

BROWN

Township, No.

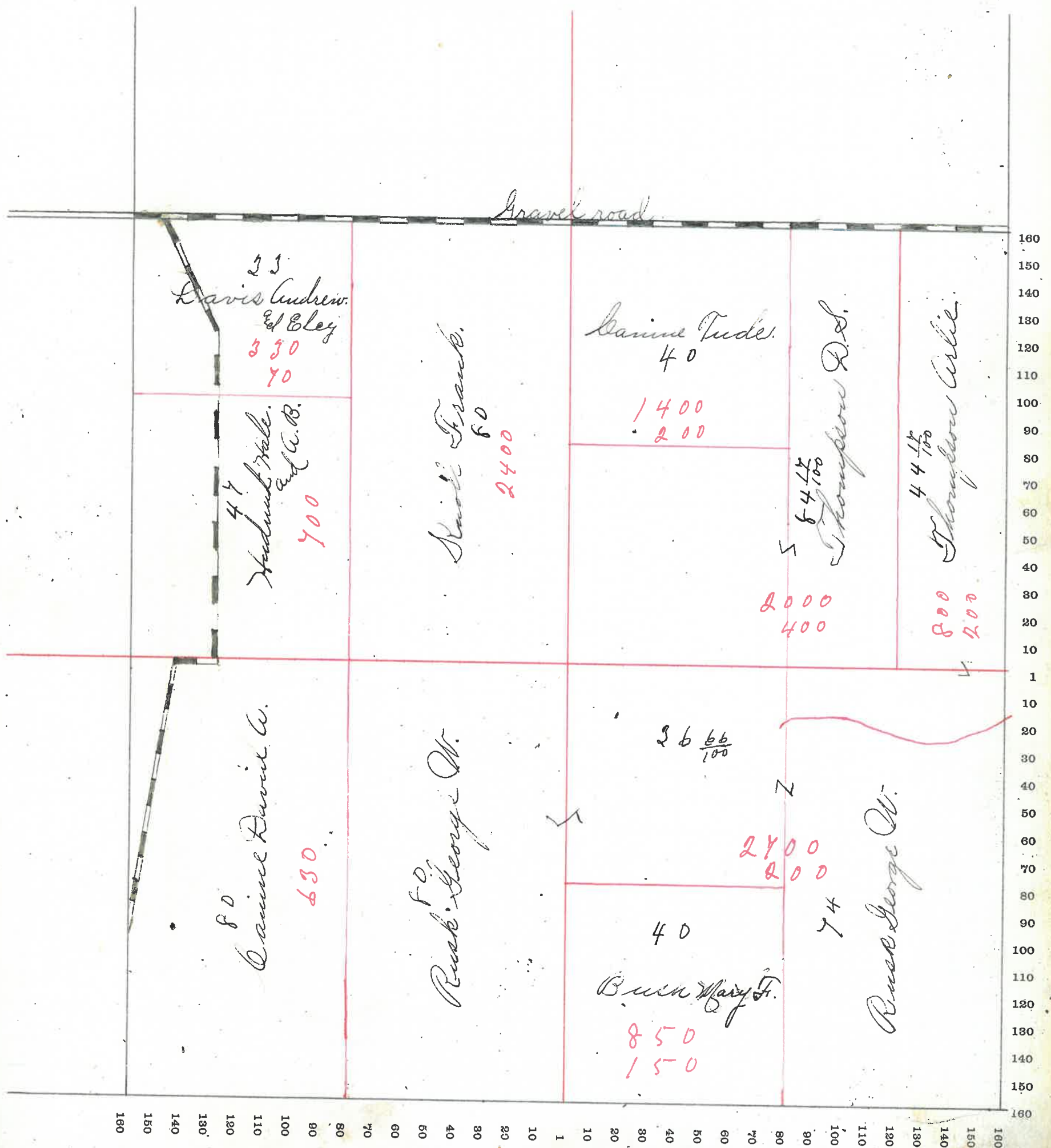
VIQUESNEY PRINTING CO., TERRE HAUTE, IND.

NAMES OF OWNERS	Number on Plat.	DESCRIPTION	Section	Township	Range	Acres	Hundredths	Value of Land	Value of Improvements	Value of Lands and Improvements
Davis Andrew & C	8	A N ² W ⁴ NW ⁴	8	17	5	35		330	70	400
Hudnut Hale & A. B.	"	" N ² W ⁴	8	17	5	47		700		700
Kuoll Frank	8	E ² NW ⁴	8	17	5	80		2400		2400
Canine Jude & M	8	N ² W ⁴ NE ⁴	8	17	5	40		1400	200	1600
Thompson D. S.	8	PT N ² E ⁴	8	17	5	84	17	2000	400	2400
Thompson Arlie	8	" E ²	8	17	5	44	17	800	200	1000
Canine Effie & P.	8	N ² NW ⁴	8	17	5	80		630		630
Rusk Geo W	8	E ² NW ⁴	8	17	5	80		2700	200	2900
" " "	"	PT SE ⁴	8	17	5	110	66			
Rusk Mary J	8	NW ⁴ SE ⁴	8	17	5	40		850	150	1000

SECTION No. 8.

Congressional Township No. 17, R. 5.

SCALE---Forty rods to an inch, or ten rods to a space, Congress Land, which is one mile square for a section.
Number of acres in this Section, according to the United States Survey.....



MONTGOMERY COUNTY, INDIANA, 190

Assessor's Plat-Book for

Township, No. _____

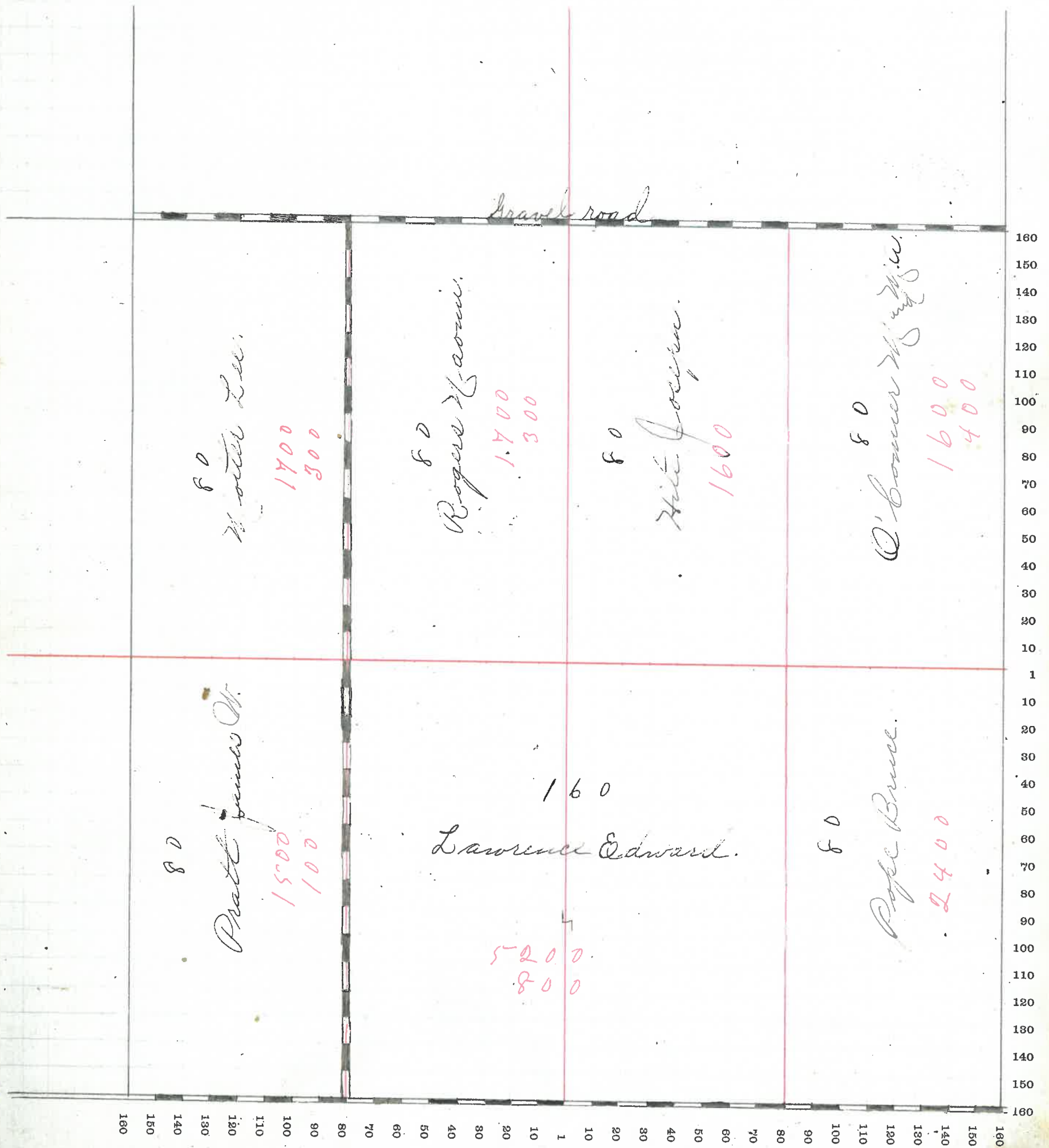
VIQUESNEY PRINTING CO., TERRE HAUTE, IND.

NAMES OF OWNERS	Number on Plat.	DESCRIPTION	Section	Township	Range	Acres	Hundredths	Value of Land	Value of Improvements	Value of Lands and Improvements
Mottor Lee	9	N ² W ⁴	9	17	5	80		1700	300	2000
Rogers Naomi	9	E ² N ⁴	9	17	5	80		1700	300	2000
Hite Joseph	9	N ² E ⁴	9	17	5	80		1600		1600
O'Connor M & W	9	E ² N ⁴	9	17	5	80		1600	400	2000
Pratt James W	9	N ² W ⁴	9	17	5	80		1500	100	1600
Pope Bruce	9	E ² E ⁴	9	17	5	80		2400		2400
Lawrence Edward	9	E ² W ⁴	9	17	5	80				
" "	"	N ² E ⁴	"	"	"	80		5200	800	6000

SECTION No. 9

Congressional Township No. 17, R. 5

SCALE---Forty rods to an inch, or ten rods to a space, Congress Land, which is one mile square for a section.
Number of acres in this Section, according to the United States Survey.....



MONTGOMERY COUNTY, INDIANA, 190

Assessor's Plat-Book for

Township, No.

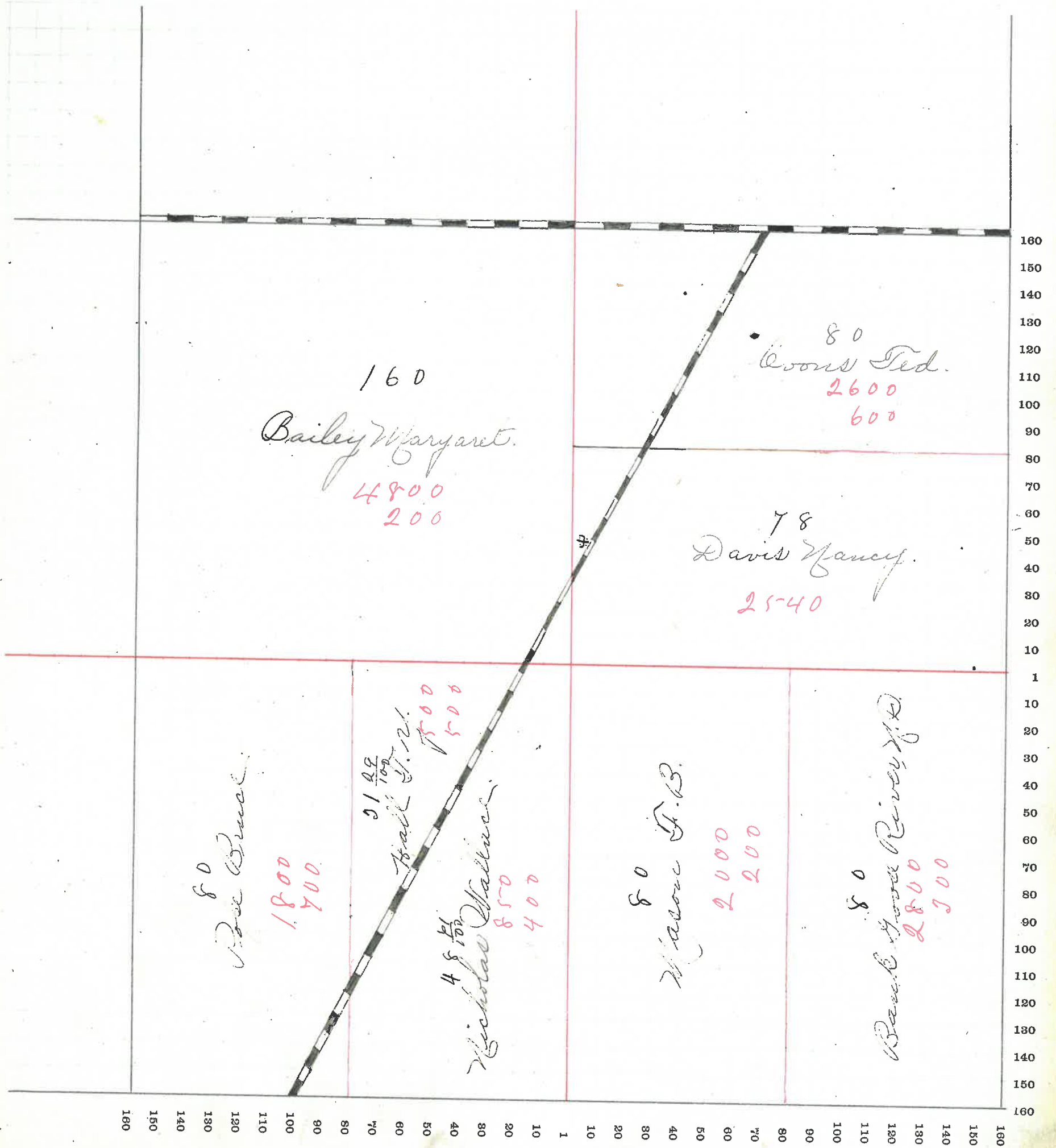
V. IQUESNEY PRINTING CO., TERRE HAUTE, IND.

NAMES OF OWNERS	Number on Plat.	DESCRIPTION	Section	Township	Range	Acres	Hundredths	Value of Land	Value of Improvements	Value of Lands and Improvements
Bailey Margaret	10	1/2 E4	10	17	5	160		4800	200	5000
Boons Ted-	10	1/2 1/2 E4	10	17	5	80		2600	600	3200
Davis Nancy	10	Pt 1/2 1/2 E4	10	17	5	78		2540		2540
Pope Bruce	10	1/2 2 1/2 E4	10	17	5	80		1800	700	2500
Hall Z. G.	10	Pt E2 2 1/2 E4	10	17	5	31 29		500	500	1000
Hallace Nicholas	10	Pt E2 2 1/2 E4	10	17	5	48 71		850	400	1250
Mason J. B.	10	1/2 2 E4	10	17	5	80		2000	200	2200
Bank Goose River Lts.	10	E2 2 E4	10	17	5	80		2800	300	3100

SECTION No. 10

Congressional Township No. 17, R. 6

SCALE---Forty rods to an inch, or ten rods to a space, Congress Land, which is one mile square for a section.
Number of acres in this Section, according to the United States Survey.....



MONTGOMERY COUNTY, INDIANA, 190

Assessor's Plat-Book for

Brown

Township, No.


VIQUESNEY PRINTING CO., TERRE HAUTE, IND.

NAMES OF OWNERS	Number on Plat.	DESCRIPTION	Section	Township	Range	Acres	Hundredths	Value of Land	Value of Improvements	Value of Lands and Improvements
Johnson B. F. & M. E.	11	SW 1/4	11	17	5	160				
" " "	"	NE 1/4	"	"	"	80		11000	11000	12000
Fisher Mrs. S. R.	11	SW 1/4	11	17	5	160				
" " "	"	NE 1/4	"	"	"	80		8806	800	9600
Wanleave D. B.	11	SE 1/4 NE 1/4	11	17	5	40		1800		1800
Brown Nancy A.	11	SE 1/4 NE 1/4	11	17	5	40		1600		1800
Reeves A. M.	11	NE 1/4 SE 1/4	11	17	5	54		2160		2160
Mackinley Jennie	11	NE 1/4 SE 1/4	11	17	5	25.75		700	200	900

SECTION No. 16

Congressional Township No. 17, R. 5

SCALE---Forty rods to an inch, or ten rods to a space, Congress Land, which is one mile square for a section.
Number of acres in this Section, according to the United States Survey



MONTGOMERY COUNTY, INDIANA, 190

Assessor's Plat-Book for

Brown

Township, No. _____

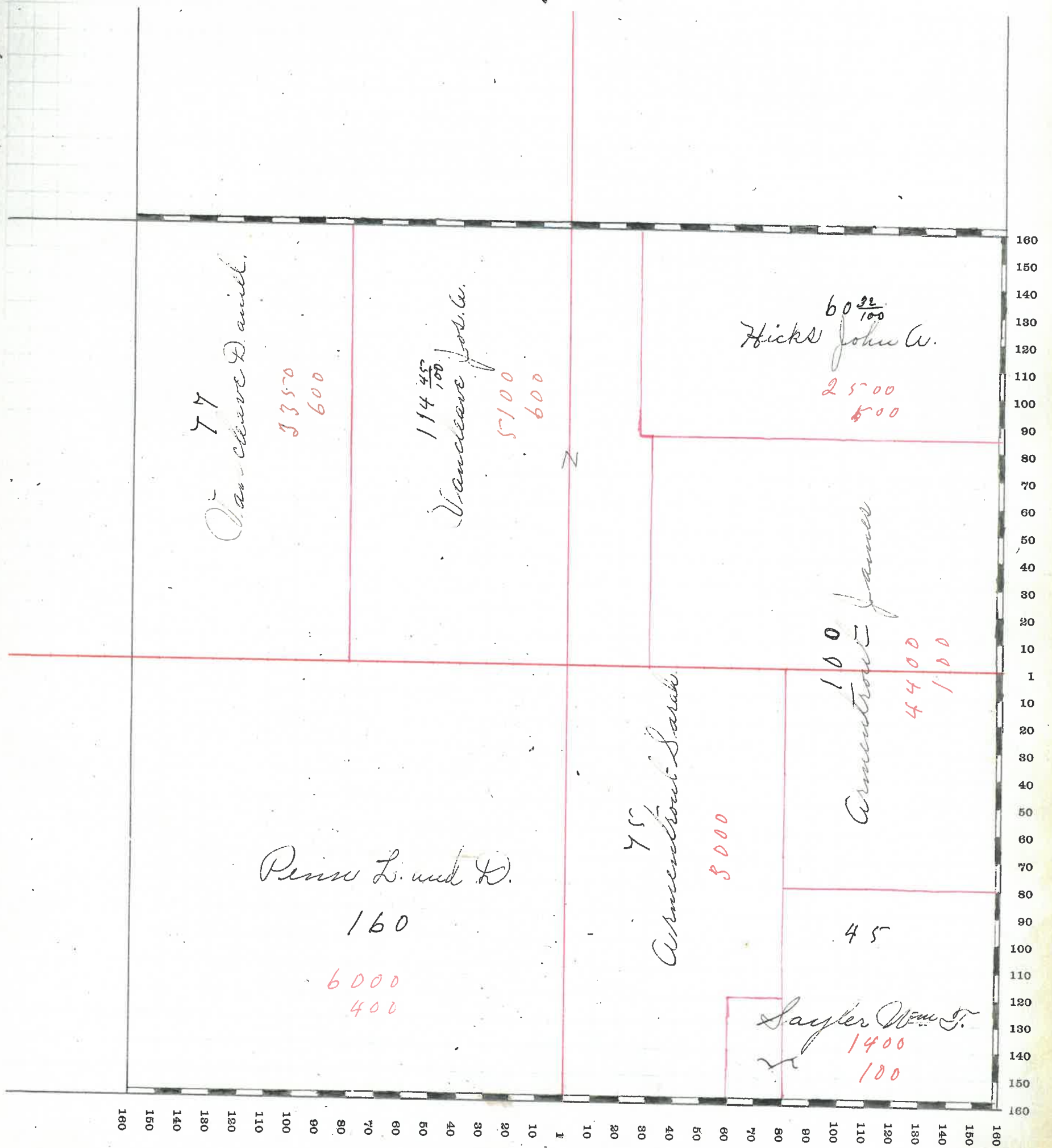
VIQUESNEY PRINTING CO., TERRE HAUTE, IND.

NAMES OF OWNERS	Number on Plat.	DESCRIPTION	Section	Township	Range	Acres	Hundredths	Value of Land	Value of Improvements	Value of Lands and Improvements
Wanleave D B	12	Rt N2 W4	12	17	5	79		3350	600	2950
Wanleave Jos A	12	Rt N2	12	17	5	114	45	5700	600	5700
Hicks J. A.	12	Rt N E 4	12	17	5	60	32	2500	500	3000
Armentrout J. G.	12	" N E 4	12	17	5	100		4400	100	4500
Armentrout Sarah	"	Rt N2 S E 4	12	17	5	75		3000		3000
Saylor W. L.	"	Rt S E 4	12	17	5	45		1400	100	1500
Perrin Lafayette		S W 4	12	17	5	160		6000	400	6400

SECTION No. 12.

Congressional Township No. 17, R. 5.

SCALE---Forty rods to an inch, or ten rods to a space, Congress Land, which is one mile square for a section.
Number of acres in this Section, according to the United States Survey.....



MONTGOMERY COUNTY, INDIANA, 190

Assessor's Plat-Book for

Township, No.


VIQUESNEY PRINTING CO., TERRE HAUTE, IND.

NAMES OF OWNERS	Number on Plat.	DESCRIPTION	Section	Township	Range	Acres	Hundredths	Value of Land	Value of Improvements	Value of Lands and Improvements
Burgess M. J.	13	A 1/2 1/4	13	17	5	50		1550	300	1850
Wilhoit R. C.	13	" 1/2 1/4	13	17	5	9		360		360
Penn Lafayette	13	" 1/2	13	17	5	48	34	1700		1700
Johnson W. P.	13	" 1/2	13	17	5	70		2350	350	2700
Rice Albert	13	" 1/2	13	17	5	40		1400	600	2000
Armstrong A. L.	13	" E 1/2 1/4	13	17	5	4	30	150		150
Galey Eliz. J.	13	" E 1/2 1/4	13	17	5	75	70	2650		2650
Davis J. L. & Leaac	13	" 1/2	13	17	5	92		3450		3450
Layne Joseph & L. J.	13	" 1/2 1/4	13	17	5	9		360		360
Saylor J. M.	13	E 1/2 1/4	13	17	5	80	}	6600	600	7200
" " "	"	1/2 1/4	"	"	"	80				
Lauders Chris	13	E 1/2 1/4	13	17	5	80		2500	400	2900

SECTION No. 13

Congressional Township No. 17, R. 5

SCALE---Forty rods to an inch, or ten rods to a space, Congress Land, which is one mile square for a section.
Number of acres in this Section, according to the United States Survey



MONTGOMERY COUNTY, INDIANA, 190

Assessor's Plat-Book for

Brown

Township, No.

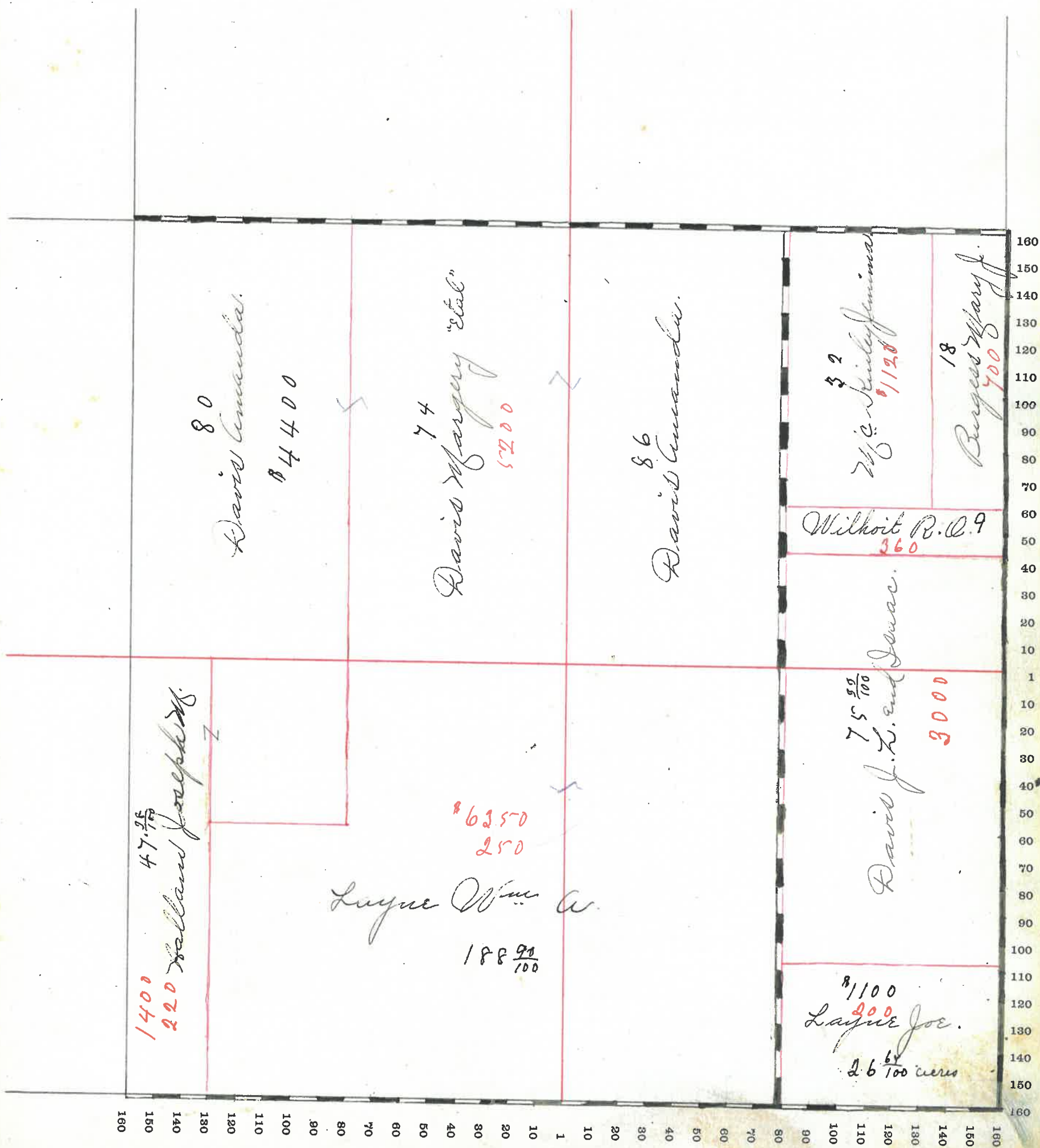
VIQUESNEY PRINTING CO., TERRE HAUTE, IND.

NAMES OF OWNERS	Number on Plat.	DESCRIPTION	Section	Township	Range	Acres	Hundredths	Value of Land	Value of Improvements	Value of Lands and Improvements
Davis Amanda	14	W ² & N ⁴	14	17	5	80	}	4400		4400
" "	"	P ⁷ " & E ⁴	"	"	"	30				
Davis Margery et al	14	" & E ²	14	17	5	130		5200		5200
McKinley Jennie	14	" E ² & E ⁴	14	17	5	32		1120		1120
Burgess Mary	14	" E ² & E ⁴	14	17	5	18		700		700
Wilhoit R & C	14	" E ² & E ⁴	14	17	5	9		360		360
Davis J & Isaac	14	" E ²	14	17	5	75	33	3000		3000
Layne Joseph et al	14	" S ² E ⁴ & S ⁴ E ⁴	14	17	5	26	68	1100	200	1300
Layne Wm A	14	" S ²	14	17	5	188	90	6350	250	6600
Hallam Joseph	14	" S ² & N ⁴	14	17	5	47	98	1400	220	1620

SECTION No. 14

Congressional Township No. 17, R. 5

SCALE---Forty rods to an inch, or ten rods to a space, Congress Land, which is one mile square for a section.
Number of acres in this Section, according to the United States Survey



MONTGOMERY COUNTY, INDIANA, 190

Assessor's Plat-Book for

Brown

Township, No.


VIQUESNEY PRINTING CO., TERRE HAUTE, IND.

NAMES OF OWNERS	Number on Plat.	DESCRIPTION	Section	Township	Range	Acres	Hundredths	Value of Land	Value of Improvements	Value of Lands and Improvements
Briek Anna A	15	1/4 1/4	15	17	5	160		5200	300	5500
Rush A.B.	15	1/2 1/2	15	17	5	80		2500	300	2800
Davis Amanda	15	1/2 1/2	15	17	5	80		2400	600	3000
Lodol John H	15	1/4 1/4	15	17	5	160		6350	450	6800
Herron Jos - G	15	1/2 1/2 1/2	15	17	5	81		2400	300	3000
Hallen Jos - M	15	1/2 1/2 1/2	15	17	5	26		900		900
Kelley J (Trustee)	15	1/2 1/2	15	17	5	54		1800	200	2000

SECTION No. 15

Congressional Township No. 17, R. 5

SCALE---Forty rods to an inch, or ten rods to a space, Congress Land, which is one mile square for a section.
Number of acres in this Section, according to the United States Survey



Anna A. Brick.

160

5200
300

Russ A.B.

80

2500
300

Davis Amanda "Etal"

80

2400
600

Todd John W.

160

6350
450

81

Herrow Joseph L.

2400

300

Sheridan Thomas.

54

Kelley J. S. "Trustee"

26

Hallam Joseph.

900

1800
200

160 160 140 140 120 120 100 100 80 80 60 60 40 40 20 20 1 1 10 10 20 20 30 30 40 40 50 50 60 60 70 70 80 80 90 90 100 100 110 110 120 120 130 130 140 140 150 150 160 160

MONTGOMERY COUNTY, INDIANA, 190

Assessor's Plat-Book for

Township, No.

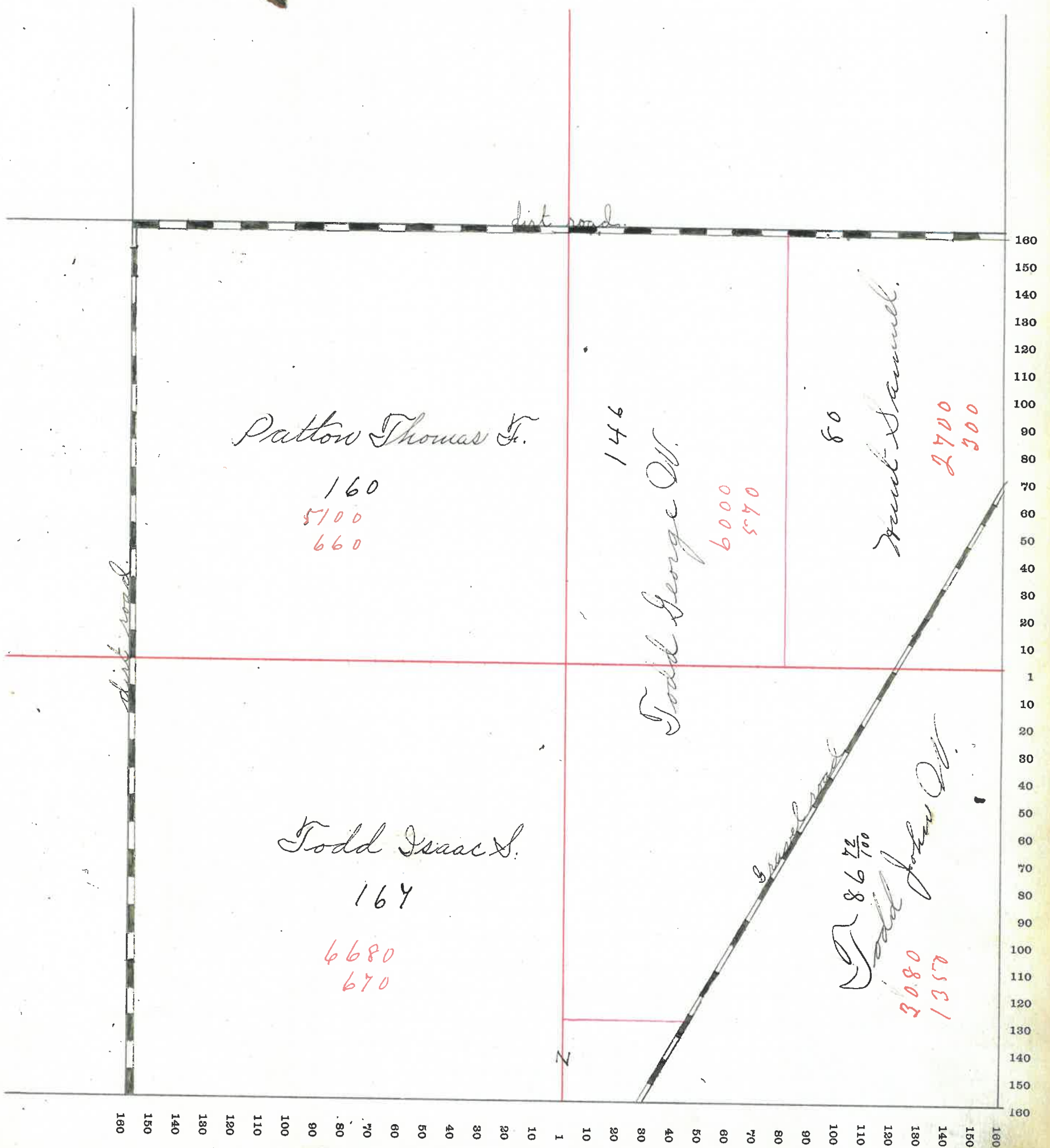
VIQUESNEY PRINTING CO., TERRE HAUTE, IND.

NAMES OF OWNERS	Number on Plat.	DESCRIPTION	Section	Township	Range	Acres	Hundredths	Value of Land	Value of Improvements	Value of Lands and Improvements
Pattow Thos J	16	1/2 1/4	16	17	5	160		5000	600	5460
Todd Geo H	16	A 1/2	16	17	5	146		6000	570	6570
Hunt Samuel	16	1/2 1/4	16	17	5	80		2700	300	3000
Todd Isaac S	16	A 1/2	16	17	5	167		6680	670	7350
Todd Geo H	16	A 1/4	16	17	5	86	72	3080	1350	4420

SECTION No. 16

Congressional Township No. 17, R. 5

SCALE---Forty rods to an inch, or ten rods to a space, Congress Land, which is one mile square for a section.
Number of acres in this Section, according to the United States Survey



MONTGOMERY COUNTY, INDIANA, 190

Assessor's Plat-Book for

Township, No. _____


VIQUESNEY PRINTING CO., TERRE HAUTE, IND.

NAMES OF OWNERS	Number on Plat.	DESCRIPTION	Section	Township	Range	Acres	Hundredths	Value of Land	Value of Improvements	Value of Lands and Improvements
Dewey David S	17	NE ⁴ NW ⁴	17	17	5	40	}	2000	200	2200
" " " "	"	NW ⁴ NE ⁴	"	"	"	40				
Deere Albert M	17	N ² NW ⁴	17	17	5	80		2450	350	2800
Rice Isaac	17	PT NE ⁴	17	17	5	120	}	4600	1000	5600
" "	"	SE ⁴ NW ⁴	17	17	5	40				
Canine W.R.	17	NE ⁴ NW ⁴	17	17	5	40		1600		1600
Canine Chas-A	17	SW ⁴ NW ⁴	17	17	5	40		1600		1600
Canine Nelson	17	E ² NW ⁴	17	17	5	80		3000		3000
Reynolds John W	17	N ² SE ⁴	17	17	5	80		2880		2880
Reynolds David	17	S ² SE ⁴	17	17	5	80		2900	300	3200

SECTION No. 17.

Congressional Township No. 17., R. 6.

SCALE---Forty rods to an inch, or ten rods to a space, Congress Land, which is one mile square for a section.
Number of acres in this Section, according to the United States Survey.....



MONTGOMERY COUNTY, INDIANA, 190

Assessor's Plat-Book for

Brown

Township, No.


VIQUESNEY PRINTING CO., TERRE HAUTE, IND.

NAMES OF OWNERS	Number on Plat.	DESCRIPTION	Section	Township	Range	Acres	Hundredths	Value of Land	Value of Improvements	Value of Lands and Improvements
Thorne Lesepta	18	A 1/2 1/4	18	17	5	60		1800	300	2100
Blake G. L. & J. P.	18	A 1/2 1/4	18	17	5	17		600		600
Lomard G. & W. & M.	18	A 1/2	18	17	5	148		9200	720	9920
" " "	"	" 1/2	"	"	"	100				
Lee W. D.	18	A 6 1/2	18	17	5	77 75		2000	400	2400
Henry Ephraim	18	" 1/4	18	17	5	137 06		5200	480	5780
Lamine W. R.	18	1/2 1/4	18	17	5	40		1200	600	1800
Lamine Chas. A.	18	1/2 1/4	18	17	5	40		1200	600	1800

SECTION No. 18

Congressional Township No. 17, R. 5

SCALE---Forty rods to an inch, or ten rods to a space, Congress Land, which is one mile square for a section.
Number of acres in this Section, according to the United States Survey.....



MONTGOMERY COUNTY, INDIANA, 190

Assessor's Plat-Book for

Brown

Township, No.


VIOUESNEY PRINTING CO., TERRE HAUTE, IND.

NAMES OF OWNERS	Number on Plat.	DESCRIPTION	Section	Township	Range	Acres	Hundredths	Value of Land	Value of Improvements	Value of Lands and Improvements
McCormick R. S. W.	19	N ² & W ⁴	19	17	5	80		3200		3200
Foster James L	19	E ² & W ⁴	19	17	5	80		2950	250	3200
" " "	"	W ⁴ & E ⁴	19	"	"	40		1000		
Holberton J. C.	19	N ¹ E ⁴	19	17	5	160		5820	500	6320
Conroy & W. A. A.	19	N ² & W ⁴	19	17	5	120		4000	200	4200
Olds Hue John H	19	S ² E ⁴ & W ⁴	19	17	5	40				
" " "	"	S ⁴ W ⁴ & E ⁴	"	"	"	40		2500	300	2800
Crawford J. R. & W. C.	19	E ² & E ⁴	19	17	5	80		2500	250	2750
						640				

SECTION No. 19.

Congressional Township No. 17, R. 6.

SCALE---Forty rods to an inch, or ten rods to a space, Congress Land, which is one mile square for a section.
Number of acres in this Section, according to the United States Survey.....



MONTGOMERY COUNTY, INDIANA, 190

Assessor's Plat-Book for

Township, No.

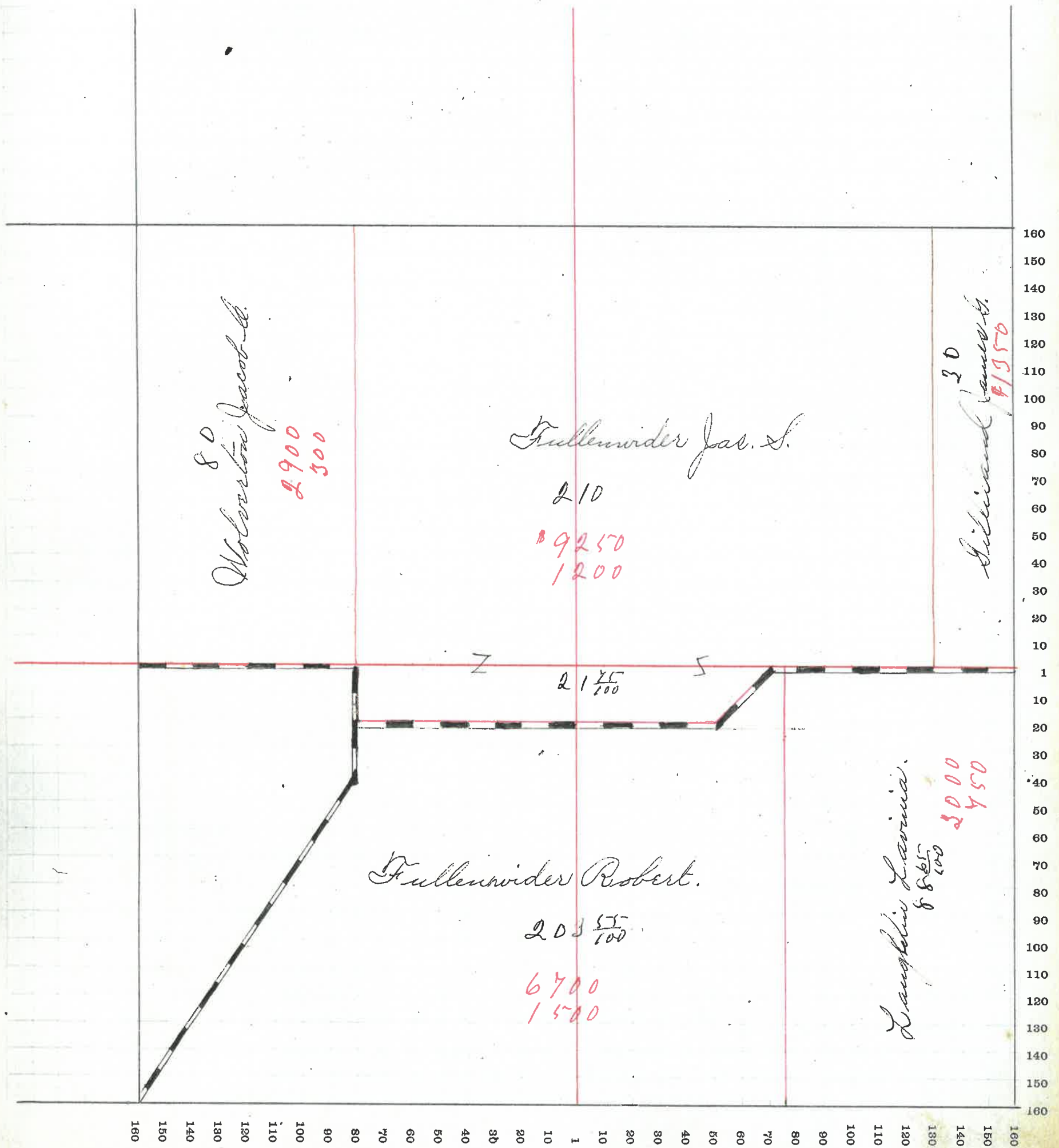
VIQUESNEY PRINTING CO., TERRE HAUTE, IND.

NAMES OF OWNERS	Number on Plat.	DESCRIPTION	Section	Township	Range	Acres	Hundredths	Value of Land	Value of Improvements	Value of Lands and Improvements
Wolverton J. C.	20	N ² R ² W ⁴	20	17	5	80		2900	300	3200
Fullenwider Jas. S.	20	N ²	20	17	5	210				
" " " "	"	S ²	"	"	"	21	75	9250	1200	10450
Gilliland James G.	20	E ² W ⁴	20	17	5	30		1350		1350
Fullenwider Robt	20	S ²	20	17	5	203	55	6700	1500	8200
Laughlin Lavina	20	S ² E ⁴	20	17	5	88	65	3000	750	3750

SECTION No. 20.

Congressional Township No. 17, R. 5

SCALE---Forty rods to an inch, or ten rods to a space, Congress Land, which is one mile square for a section.
Number of acres in this Section, according to the United States Survey.....



MONTGOMERY COUNTY, INDIANA, 190

Assessor's Plat-Book for _____

Township, No. _____

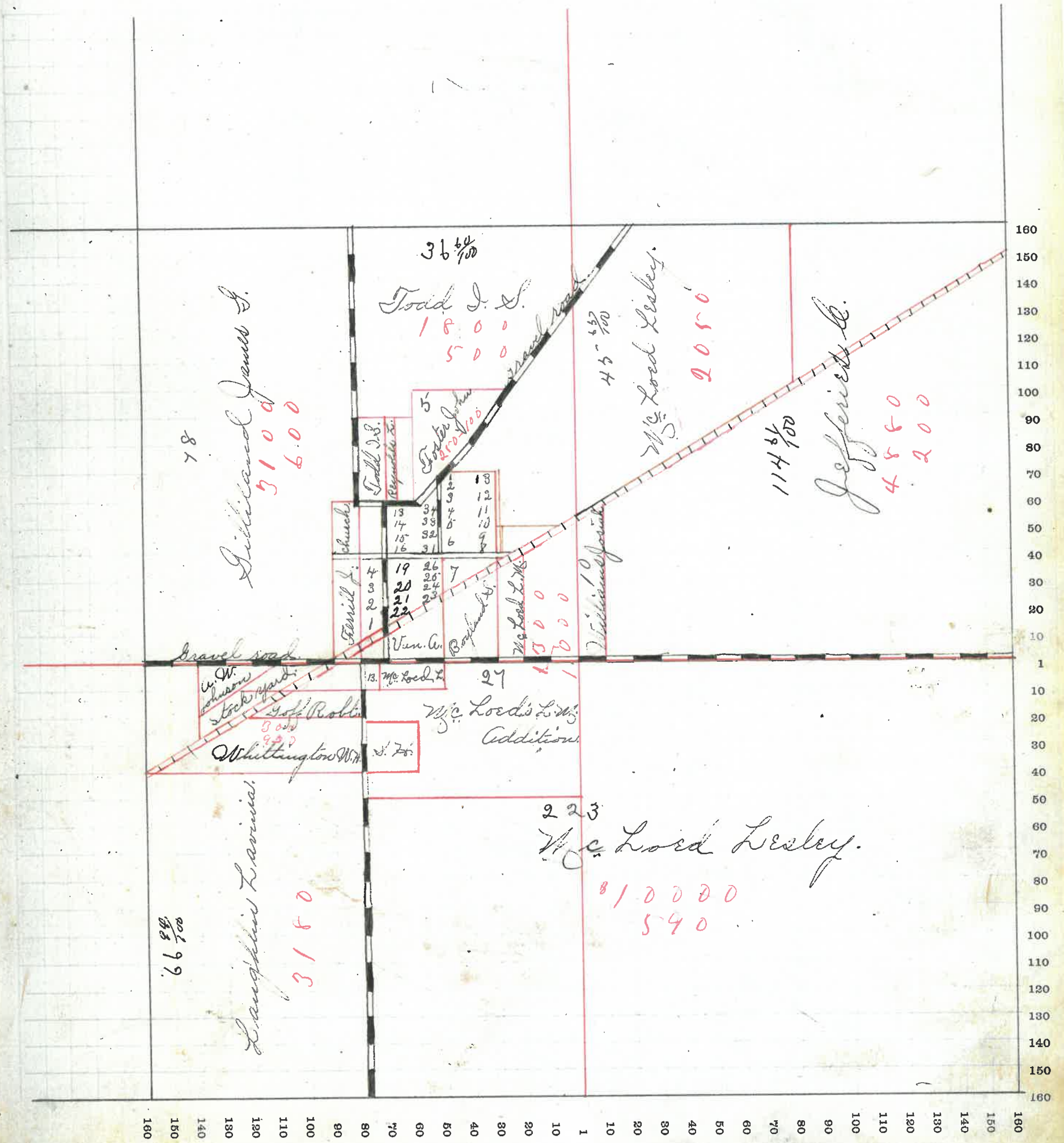
VIQUESNEY PRINTING CO., TERRE HAUTE, IND.

NAMES OF OWNERS	Number on Plat.	DESCRIPTION	Section	Township	Range	Acres	Hundredths	Value of Land	Value of Improvements	Value of Lands and Improvements
Gilliland James G	21	Pt W ² NW ⁴	21	17	5	76		3100	600	3700
Jeffrees G	"	NE ⁴	"	"	"	114	65	4880	200	5080
Foster John H	"	E ² NW ⁴	"	"	"	5		250	100	350
Laughlin Lavina	"	SW ² NW ⁴	"	"	"	66	94	3180		3180
McLeod L. M.	"	J ²	"	"	"	223		10000	590	
" " "	"	NE ⁴	"	"	"	45	65	2050		
See L M McLeod's new addition to B. Valley lots from 1 to 97 inclusive	"		21	17	5	27		1300	1000	14940
Todd J. S.	"	Pt E ² NW ⁴	"	"	"	36	60	1800	500	2300
Ferrill W. H.	"	W ² NW ⁴	"	"	"	1	50	150	400	550
William Josiah	"	NE ⁴	"	"	"	10		500	500	1000
Reynolds W. S.	"	E ² NW ⁴	"	"	"		64	75	725	800
Goff Martha M	"	W ² NW ⁴	"	"	"	2		100	350	450
Johnson A. W. & Ab	"	" " "	"	"	"		16	20		
" " "	"	" " "	"	"	"		80	50	60	130
Whittington W. H.	"	" " "	"	"	"	7	41	300	930	1230
Reynolds John W	"	" " "	"	"	"					
Day Hanna A	"	" " "	"	"	"		15	40	60	100
Bayless Mary	"	" " "	"	"	"		15	40	70	110
Boylard Leub	"	E ² NW ⁴	"	"	"	2	50	150	400	550
Elmore David. E.	"	" " "	"	"	"		18	25	150	175
Patton James W	"	W ² NW ⁴	"	"	"		20	25	75	100
Service Oeville E	"	E ² NW ⁴	"	"	"		50	50	200	
" " "	"	" " "	"	"	"		25	50	200	500

SECTION No. 21.

Congressional Township No. 17, R. 5

SCALE---Forty rods to an inch, or ten rods to a space, Congress Land, which is one mile square for a section. Number of acres in this Section, according to the United States Survey



MONTGOMERY COUNTY, INDIANA, 190

Assessor's Plat-Book for

Brown

Township, No.

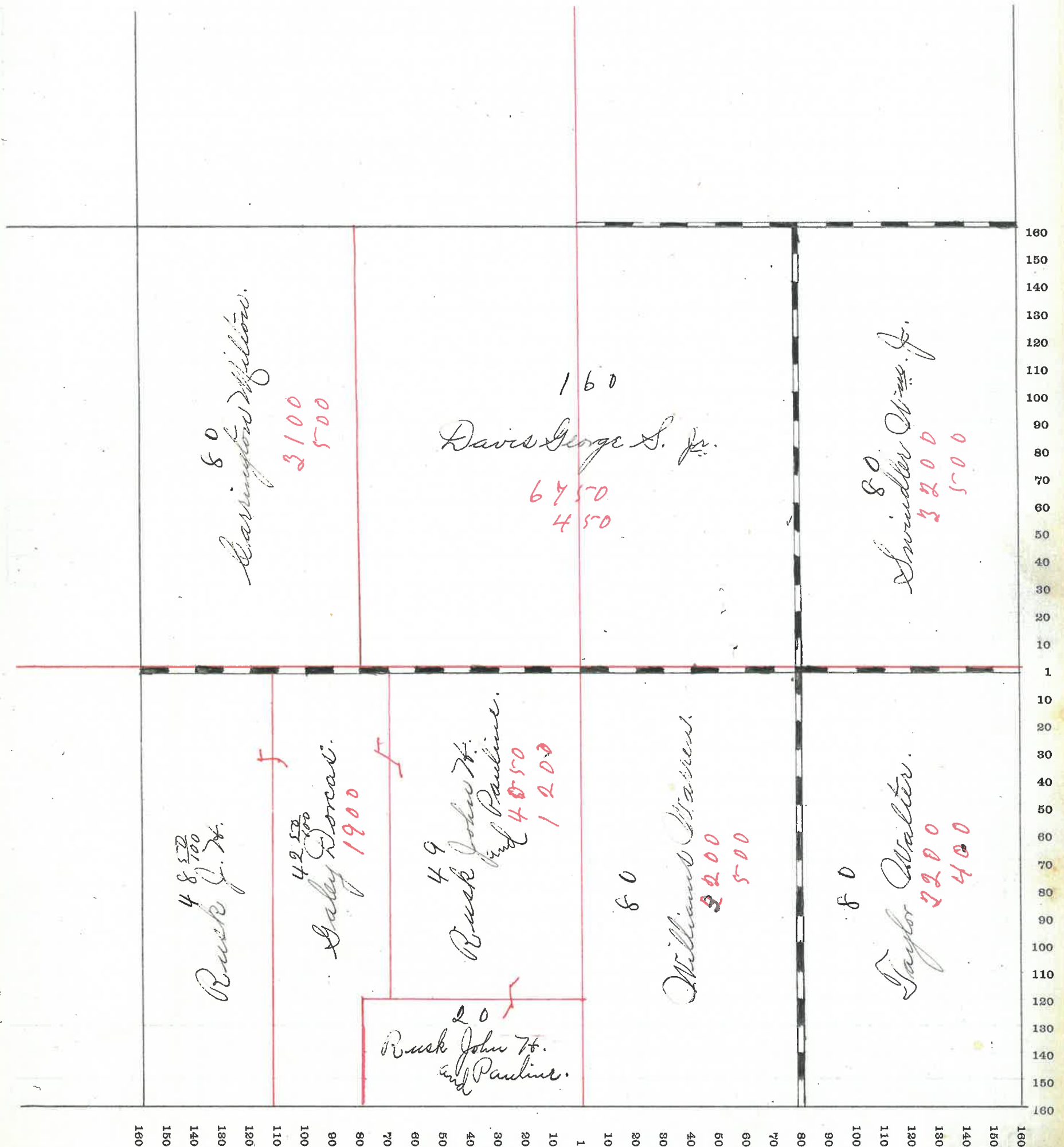
VIQUESNEY PRINTING CO., TERRE HAUTE, IND.

NAMES OF OWNERS	Number on Plat.	DESCRIPTION	Section	Township	Range	Acres	Hundredths	Value of Land	Value of Improvements	Value of Lands and Improvements
Barrington Milton	22	N ² W ⁴	22	17	5	80		3100	500	3600
Davis Geo - I	22	E ² W ⁴	22	17	5	80		6750	450	7200
" " "	"	N ² W ⁴	"	"	"	80				
Swindler W ^{jr}	22	E ² W ⁴	22	17	5	80		3200	500	3700
Rus R J. H. & P	22	A N ² W ⁴	22	17	5	48	50	4050	1200	5250
" " " "	"	" W ⁴	22	17	5	69				
Galey Dorcas	22	" W ⁴	22	17	5	42	50	1900		1900
Williams Warren	22	N ² W ⁴	22	17	5	80		3200	500	3700
Taylor Walter	22	E ² W ⁴	22	17	5	80		3200	400	3600

SECTION No. 22.

Congressional Township No. 17., R. 5.

SCALE---Forty rods to an inch, or ten rods to a space, Congress Land, which is one mile square for a section.
Number of acres in this Section, according to the United States Survey.....



MONTGOMERY COUNTY, INDIANA, 190

Brown

Assessor's Plat-Book for

Township, No.

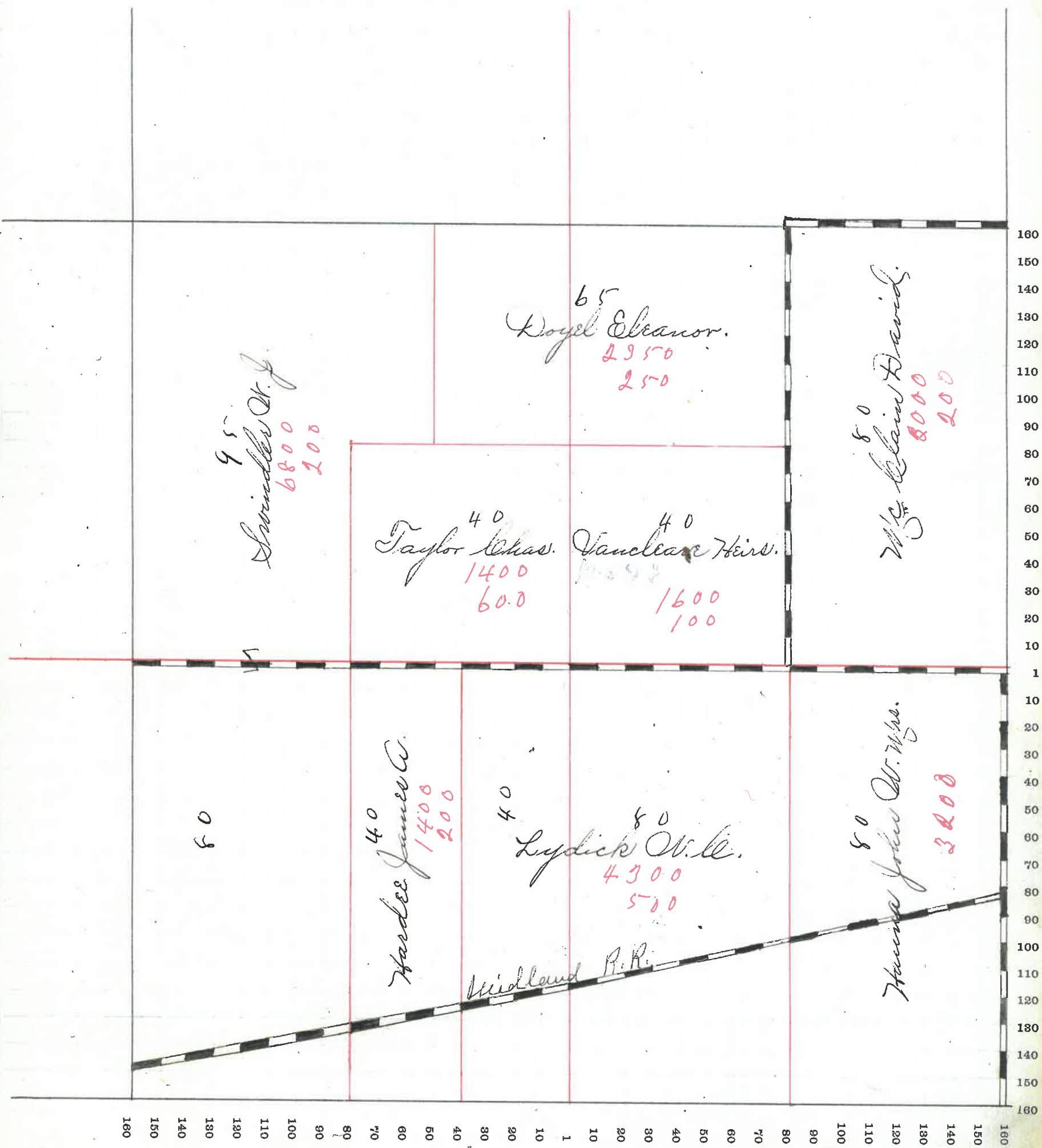
VIQUESNEY PRINTING CO., TERRE HAUTE, IND.

NAMES OF OWNERS	Number on Plat.	DESCRIPTION	Section	Township	Range	Acres	Hundredths	Value of Land	Value of Improvements	Value of Lands and Improvements
Swindler W J	23	P NW ⁴	23	17	5	95	}	6800	200	7000
" " "	"	N ² NW ⁴	"	"	"	80				
Doyle Eleanor	23	" N ²	23	17	5	65		2350	250	2600
Vanebave Heirs ^{W.D.} W J	23	LN ⁴ NE ⁴	23	17	5	40		1600	100	1700
Laylor Chas W	23	SE ⁴ NW ⁴	23	17	5	40		1400	600	2000
McClain David	23	E ² NE ⁴	23	17	5	80		3000	200	3200
Harder James A	23	N ² E ² NW ⁴	23	17	5	40		1400	200	1600
Lydick W. C.	23	N ² SE ⁴	23	17	5	80	}	4300	500	4800
" " "	"	E ² E ² NW ⁴	"	"	"	40				
Hammaker J W	23	E ² NE ⁴	23	17	5	80		3200		3200

SECTION No. 23

Congressional Township No. 17, R. 5

SCALE---Forty rods to an inch, or ten rods to a space, Congress Land, which is one mile square for a section.
Number of acres in this Section, according to the United States Survey



MONTGOMERY COUNTY, INDIANA, 190

Assessor's Plat-Book for _____ Township, No. _____


VIQUESNEY PRINTING CO., TERRE HAUTE, IND.

NAMES OF OWNERS	Number on Plat.	DESCRIPTION	Section	Township	Range	Acres	Hundredths	Value of Land	Value of Improvements	Value of Lands and Improvements
Reever Henry C.	24	Pt 1/4	24	17	5	120		4800	600	5200
Saylor F. M.	24	" 1/2	24	17	5	80		3300	350	3650
Johnson Theodore W.	24	" 1/4	24	17	5	80		2800	400	3200
Hughes Lucinda A.	24	E ² E ² 1/4	24	17	5	40		1200	100	1300
Hammaker J. W.	24	Pt 1/2 1/4	24	17	5	50		1600	400	2000
Doyle Joe - A.	24	" 1/2 1/4	24	17	5	20		800	400	1200
Gealey Mary H.	24	E ² 1/4	24	17	5	80		2600	300	2900
Hester J. H.	24	Pt 1/4	24	17	5	79		2600	500	3100
Wivins John S.	24	E ² 1/4	24	17	5	80		3000	200	3200

SECTION No. 24.

Congressional Township No. 17, R. 5.

SCALE---Forty rods to an inch, or ten rods to a space, Congress Land, which is one mile square for a section.
Number of acres in this Section, according to the United States Survey.....



MONTGOMERY COUNTY, INDIANA, 190

Assessor's Plat-Book for

Township, No.

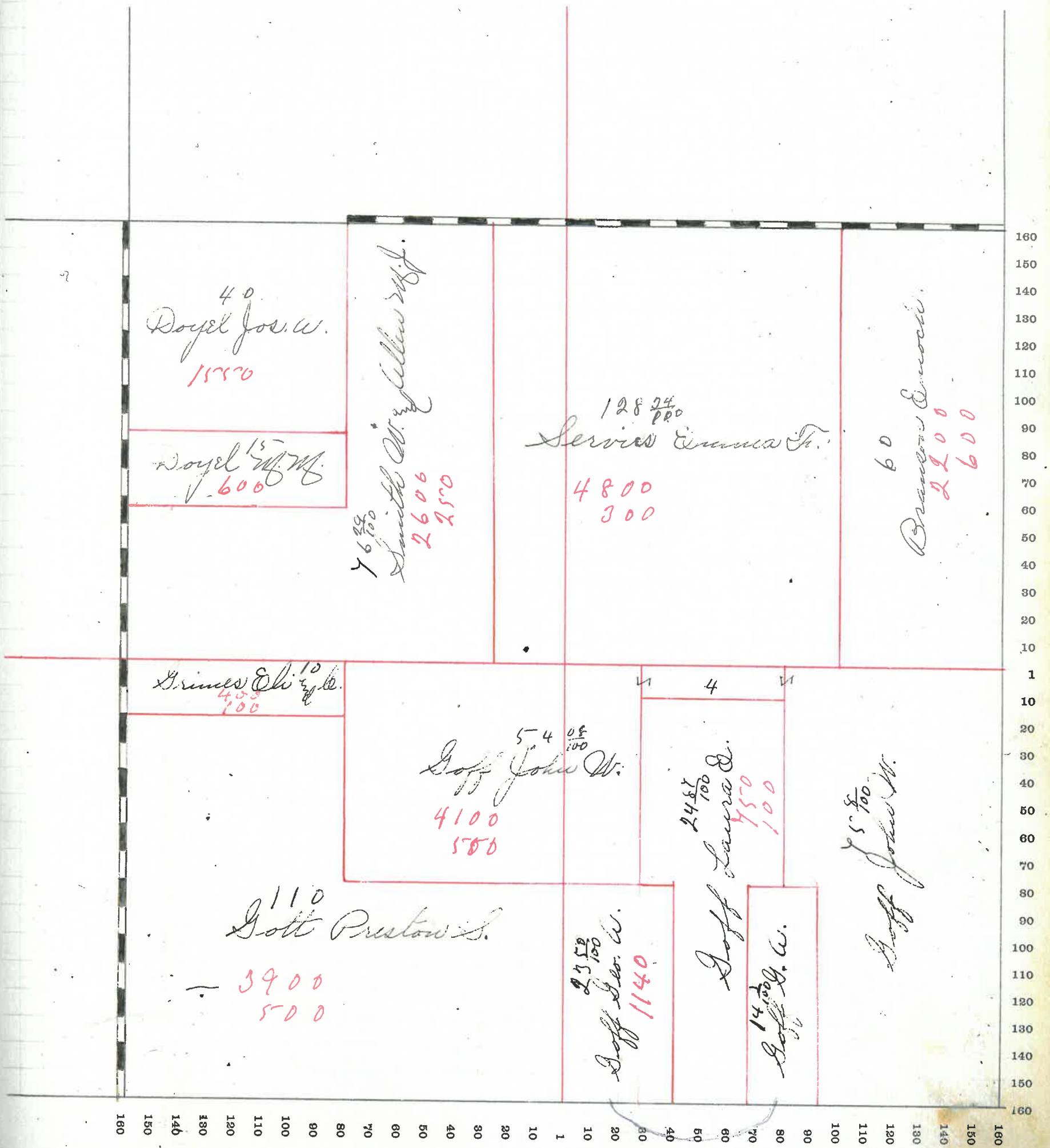
VIQUESNEY PRINTING CO., TERRE HAUTE, IND.

NAMES OF OWNERS	Number on Plat.	DESCRIPTION	Section	Township	Range	Acres	Hundredths	Value of Land	Value of Improvements	Value of Lands and Improvements
Doyle Jas. A	25	NW ⁴ NW ⁴	25	17	5	40		1550		1550
Doyle M. M.	25	P2 N ² NW ⁴	25	17	5	15		600		600
Smith Walter & Ellen -M.F.	25	Pt NW ⁴	25	17	5	76.29		2600	250	2850
Servies Emma F	25	" N ²	25	17	5	128.34		4800	900	5700
Brenson Enoch	25	" E ² NE ⁴	25	17	5	60		2200	600	2800
Crimms Eli & Co	"	Pt N ² NW ⁴	25	17	5	10		400	100	500
Gott Preston S	25	" NE ⁴	25	17	5	110		3900	500	4400
Goff J. W.	25	Pt N ²	25	17	5	133.16		4100	550	4650
Goff Laura C	25	" NE ⁴	25	17	5	24.87		750	100	850
Goff Geo. A	25	" NE ⁴	25	17	5	37.53		1140		1140

SECTION No. 25

Congressional Township No. 17, R. 6

SCALE---Forty rods to an inch, or ten rods to a space, Congress Land, which is one mile square for a section.
Number of acres in this Section, according to the United States Survey



MONTGOMERY COUNTY, INDIANA, 190

Assessor's Plat-Book for Brown Township, No. _____


VICQUESNEY PRINTING CO., TERRE HAUTE, IND.

NAMES OF OWNERS	Number on Plat.	DESCRIPTION	Section	Township	Range	Acres	Hundredths	Value of Land	Value of Improvements	Value of Lands and Improvements
English Bert	26	N 1/4	26	17	5	160		6400		6400
Goster Malilda C	26	S 1/4	26	17	5	160		6400		6400
Hanna Mrs J W	26	N 2 1/2 E 4	26	17	5	80		3000	100	3100
Doyle J A	26	PT E 2 1/2 E 4	26	17	5	25		1000		1000
Doyle M M	26	PT E 2 1/2 E 4	26	17	5	55		1800	600	2400
Boyd Romulus	26	W 2 S E 4	26	17	5	80		3000	800	3800
Evans Jeremiah	26	PT E 2 1/2 E 4	26	17	5	79		2760	400	3160

SECTION No. 26.

Congressional Township No. 17, R. 5.

SCALE---Forty rods to an inch, or ten rods to a space, Congress Land, which is one mile square for a section.
Number of acres in this Section, according to the United States Survey.....



English Bert.
160
6400

80
Hanna J. J. W.
3000
100

25
Doyal J. W. A.
1000

55
Doyal J. W.
1800
600

Foster Matilda &
160
6400

80
Boyd Bonulus.
3000
800

79
Evans Jeremiah.
2460
400

160 150 140 130 120 110 100 90 80 70 60 50 40 30 20 10 1 10 20 30 40 50 60 70 80 90 100 110 120 130 140 150 160

MONTGOMERY COUNTY, INDIANA, 190

Assessor's Plat-Book for

Brown

Township, No. _____

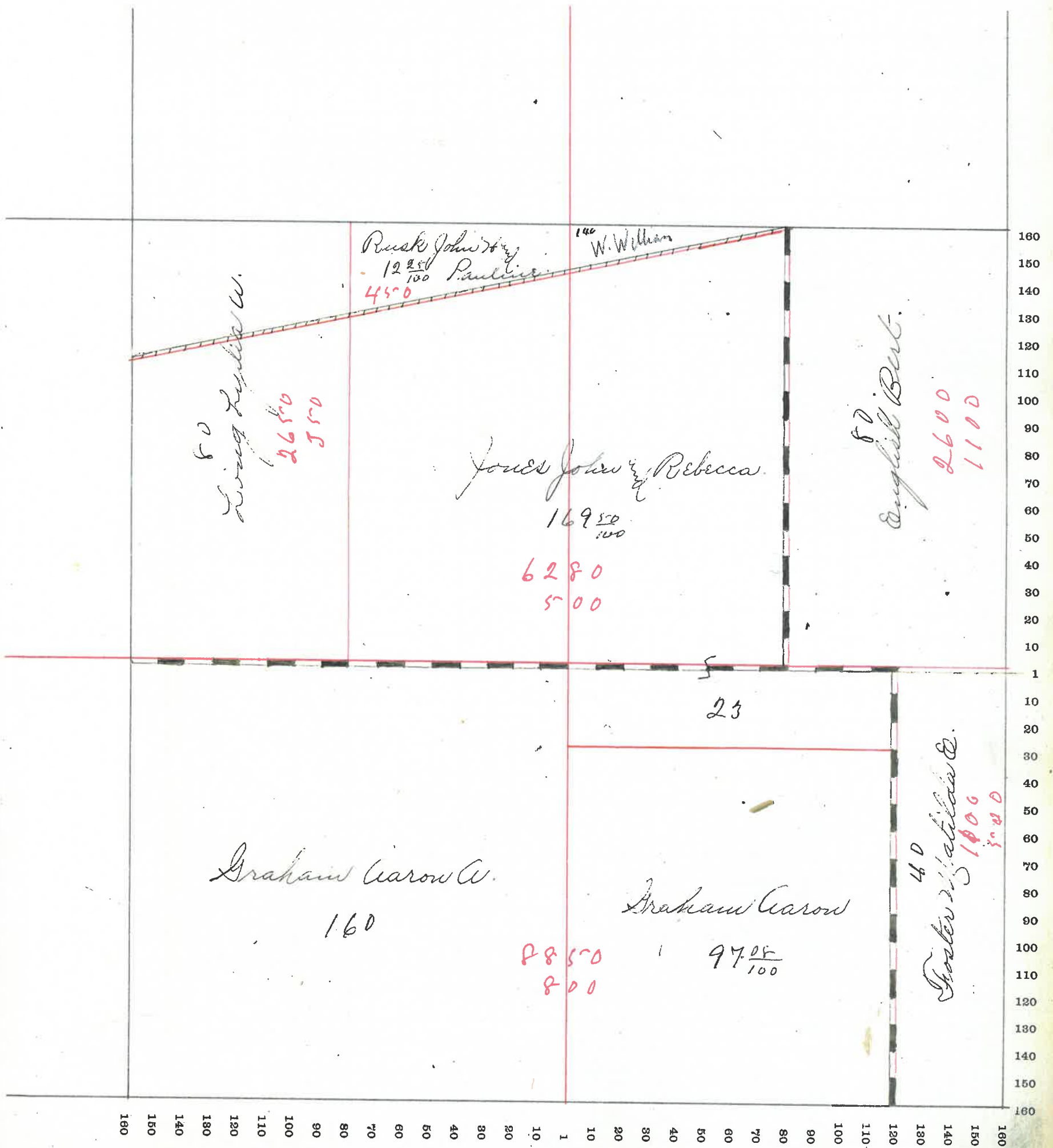
VIQUESNEY PRINTING CO., TERRE HAUTE, IND.

NAMES OF OWNERS	Number on Plat.	DESCRIPTION	Section	Township	Range	Acres	Hundredths	Value of Land	Value of Improvements	Value of Lands and Improvements
Long Lydia A	27	N ² W ⁴	27	17	5	80		2650	350	3000
Rusk John H & Pauline	"	A E ² N ⁴	27	"	"	12	25	450		450
Jones John & Rebecca	"	" N ²	27	17	5	146	50	6250	500	6750
" " " "	"	" S E ⁴	"	"	"	22				
English Bert	"	E ² N E ⁴	27	17	5	80		2600	1100	3700
Graham Harold A.	"	S N ⁴	27	17	5	160		8850	800	9650
" " " "	"	A S E ⁴	"	"	"	99	08			
Foster Matilda E	"	E ² E ² S E ⁴	27	17	5	40		1200	500	1600

SECTION No. 27

Congressional Township No. 17, R. 5

SCALE---Forty rods to an inch, or ten rods to a space, Congress Land, which is one mile square for a section.
Number of acres in this Section, according to the United States Survey.....



MONTGOMERY COUNTY, INDIANA, 190

Assessor's Plat-Book for

Township, No.


VIQUESNEY PRINTING CO., TERRE HAUTE, IND.

NAMES OF OWNERS	Number on Plat.	DESCRIPTION	Section	Township	Range	Acres	Hundredths	Value of Land	Value of Improvements	Value of Lands and Improvements
Galley Benj M	28	N ² W ⁴	28	17	5	80		2700	500	3200
Penn Walter	"	Pt E ² W ⁴	28	17	5	29		1000	150	1150
Penn John	"	NE ⁴ Pt E ² W ⁴	28	17	5	160	}	7200	700	8000
			"	"	5	54				
Wilkinson Israel	"	N ² W ⁴	28	17	5	80		2400	1000	3400
Lydick Chas.	"	Pt NE ⁴ W ⁴	28	17	5	29	28	1480		1480
Lydick Laura B.	"	SE ⁴ W ⁴	28	17	5	29		1250	350	1600
Bouroff Rufus B.	"	Pt SE ⁴	28	17	5	158	56	6000	400	6400
Murry John W.	"	Pt SE ⁴ W ⁴	28	17	5	1		50	50	100

SECTION No. 28

Congressional Township No. 17, R. 6

SCALE---Forty rods to an inch, or ten rods to a space, Congress Land, which is one mile square for a section.
Number of acres in this Section, according to the United States Survey.....



MONTGOMERY COUNTY, INDIANA, 190

Assessor's Plat-Book for

Brown

Township, No.

VIQUESNEY PRINTING CO., TERRE HAUTE, IND.

NAMES OF OWNERS	Number on Plat.	DESCRIPTION	Section	Township	Range	Acres	Hundredths	Value of Land	Value of Improve-ments	Value of Lands and Improve-ments
Fullerwider H. C.	29	Pt N ²	29	17	5	212	80	12200	1200	13400
" " " "	"	" S ²	"	"	"	120				
Laughlin Lavina	"	Pt S ⁴	29	17	5	64	50	2560		2560
Baley Benj M.	"	E ² E ² S ⁴	29	17	5	40		1520		1520
Perrin Evaline	"	Pt N ² S ⁴	29	17	5	64	60	2110		2110
Kleiser A. J. & G.	"	" N ² S ⁴	29	17	5	15	40	600		600
Brush Anna E	"	Pt E ² S ⁴	29	17	5	20		750	}	1500
" " " "	"	N ² S ⁴	29	17	5	20		750		
Wilkinson Israel	"	E ² S ⁴	29	"	"	80		2200		2200

SECTION No. 29.


Congressional Township No. 17., R. 6.

SCALE---Forty rods to an inch, or ten rods to a space, Congress Land, which is one mile square for a section.
Number of acres in this Section, according to the United States Survey.....

of
nd
e-
s

00
0
0
0
0
0
0
0
0

160
150
140
130
120
110
100
90
80
70
60
50
40
30
20
10
1
10
20
30
40
50
60
70
80
90
100
110
120
130
140
150
160



MONTGOMERY COUNTY, INDIANA, 190

Assessor's Plat-Book for Brown Township, No. _____

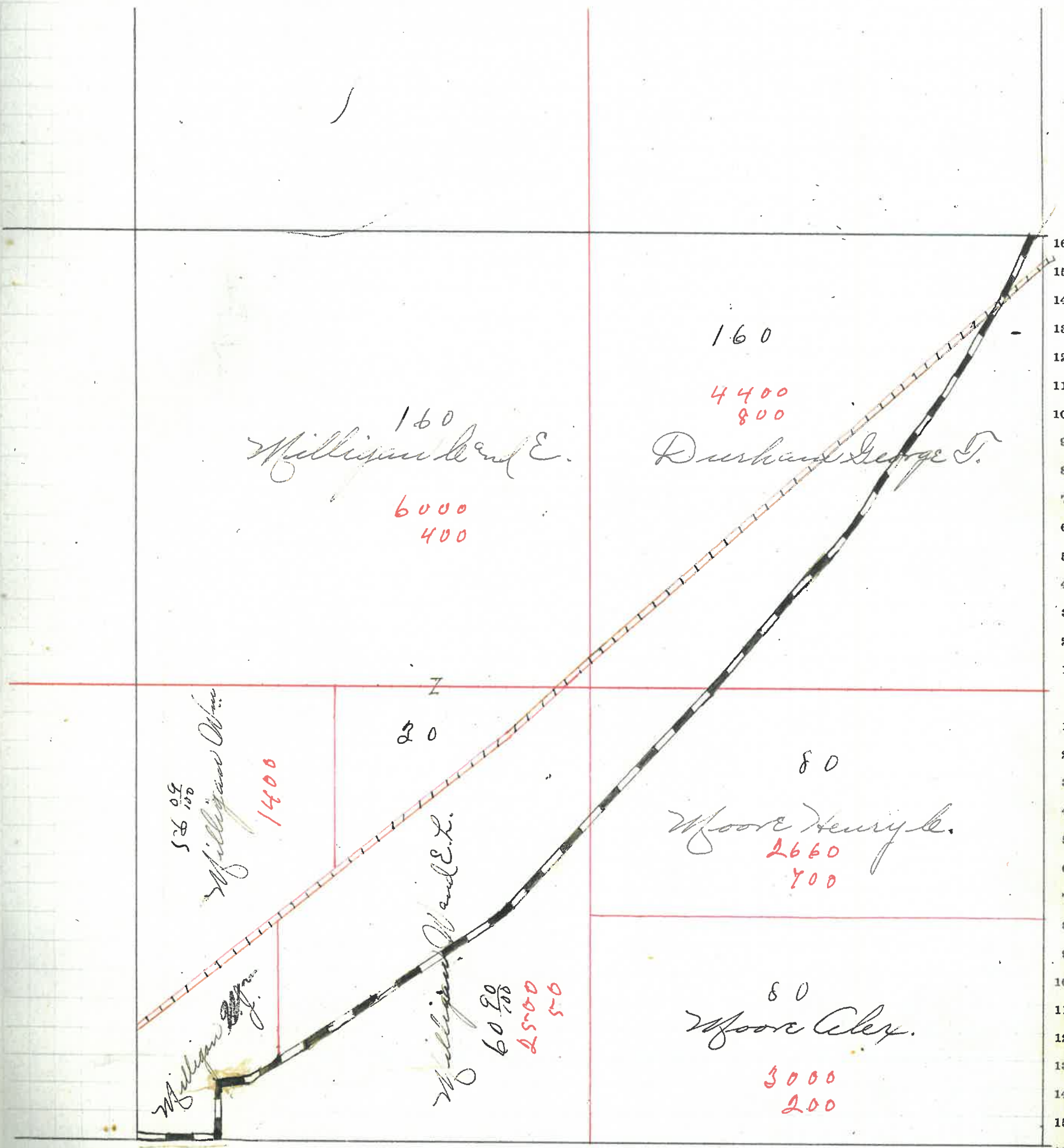
VIQUESNEY PRINTING CO., TERRE HAUTE, IND.

NAMES OF OWNERS	Number on Plat.	DESCRIPTION	Section	Township	Range	Acres	Hundredths	Value of Land	Value of Improvements	Value of Lands and Improvements
Milligan, C. & E.	30	NW ⁴	30	17	5	160				
" " "	"	PT SW ⁴	"	"	"	30		6000	400	6400
Milligan Wm	"	SW ⁴	30	17	5	52 9		1400		1400
Milligan S. J.	"	W ^{1/2} & W ^{1/4}	30	17	5	15		450		
Milligan Wm & E.	"	PT SW ⁴	30	17	5	60 90		2500	50	2550
Lurhman Geo J.	"	NE ⁴	30	17	5	160		4400	800	5200
Moore Henry C.	"	N ² SE ⁴	30	17	5	80		2660	700	3360
Moore Alex	"	SE ² SE ⁴	30	17	5	80		3000	200	3200

SECTION No. 30.

Congressional Township No. 17., R. 5.

SCALE---Forty rods to an inch, or ten rods to a space, Congress Land, which is one mile square for a section.
Number of acres in this Section, according to the United States Survey.....



160
Milligan and E.
6000
400

160
4400
800
Durham George J.

Milligan and E.
1400
20
140
130
120
110
100
90
80
70
60
50
40
30
20
10
1

Milligan and E.L.
20
1400
20
140
130
120
110
100
90
80
70
60
50
40
30
20
10
1

80
Moore Henry L.
2660
700

80
Moore Alex.
3000
200

160 150 140 130 120 110 100 90 80 70 60 50 40 30 20 10 1 10 20 30 40 50 60 70 80 90 100 110 120 130 140 150 160

of und re-s

0
0
0
0
0
0

61

MONTGOMERY COUNTY, INDIANA, 190

Assessor's Plat-Book for

Brown

Township, No.

VIQUESNEY PRINTING CO., TERRE HAUTE, IND.


NAMES OF OWNERS	Number on Plat.	DESCRIPTION	Section	Township	Range	Acres	Hundredths	Value of Land	Value of Improvements	Value of Lands and Improvements
Kleiser Jas S	31	Pt. NW ⁴	31	17	5	121		4350	450	4800
Oglesby Eva	31	NE ⁴	31	17	5	160				
	31	SE ⁴ NW ⁴	31	17	5	40		7600	1200	8800
Milligan Samuel ⁸²⁹	"	N ² W ² SW ⁴	31	17	5	40				
	"	N ² E ² W ² SW ⁴	"	"	"	20		2700		2700
Milligan J. M.	"	N ² E ² W ² SW ⁴	31	17	5	20		800		800
Jarvis W ^m	..	E ² SW ⁴	31	17	5	80				
	..	Pt. NW ² SE ⁴	31	17	5	60		3400	200	3600
Kleiser C. A.	..	Pt. NW ² SE ⁴	31	17	5	70		3000	180	3180
Mr. Gaughey H. C.	..	E ² SE ⁴	31	17	5	80		3200	300	3500

SECTION No. 31

Congressional Township No. 17, R. 5

of
and
ve-
ts

SCALE---Forty rods to an inch, or ten rods to a space, Congress Land, which is one mile square for a section.
Number of acres in this Section, according to the United States Survey.....



MONTGOMERY COUNTY, INDIANA, 190

Brown

Assessor's Plat-Book for

Township, No.

VIQUESNEY PRINTING CO., TERRE HAUTE, IND.

NAMES OF OWNERS	Number on Plat.	DESCRIPTION	Section	Township	Range	Acres	Hundredths	Value of Land	Value of Improvements	Value of Lands and Improvements
Kleiser A & J	32	N ² 7/8 W ^{1/4}	32	17	5	80		3200	400	3600
Brush Anna E	..	E ² 7/8 W ^{1/4}	32	17	5	80	}	3250	250	3500
Graham G. J.	..	Pt. W ² 7/8 E ^{1/4}	32	17	5	10				
Graham G. J.	..	7/8 E ^{1/4}	32	17	5	110		4000	400	4400
Sutherland Walter	..	E ² 7/8 E ^{1/4}	32	17	5	29	93	1120		1120
Wilkinson Israel	..	E ² 7/8 E ^{1/4}	32	17	5	10		380		380
Milligan Thomas E	..	N ² W ² S W ²	32	17	5	40		1500		1500
Oglesby Eow	..	E ² W ² S W ^{1/4}	32	17	5	40		1500		1500
	..	Pt E ² S W ^{1/4}	32	17	5	10	}	4000		4000
	..	W ² S E ^{1/4}	32	17	5	10				
	..	E ² S E ^{1/4}	32	17	5	80				
Graham Aaron A.	..	Pt S ²	32	17	5	140		5400	200	5600

SECTION No. 32

Congressional Township No. 17, R. 6

of
and
ve-
ts

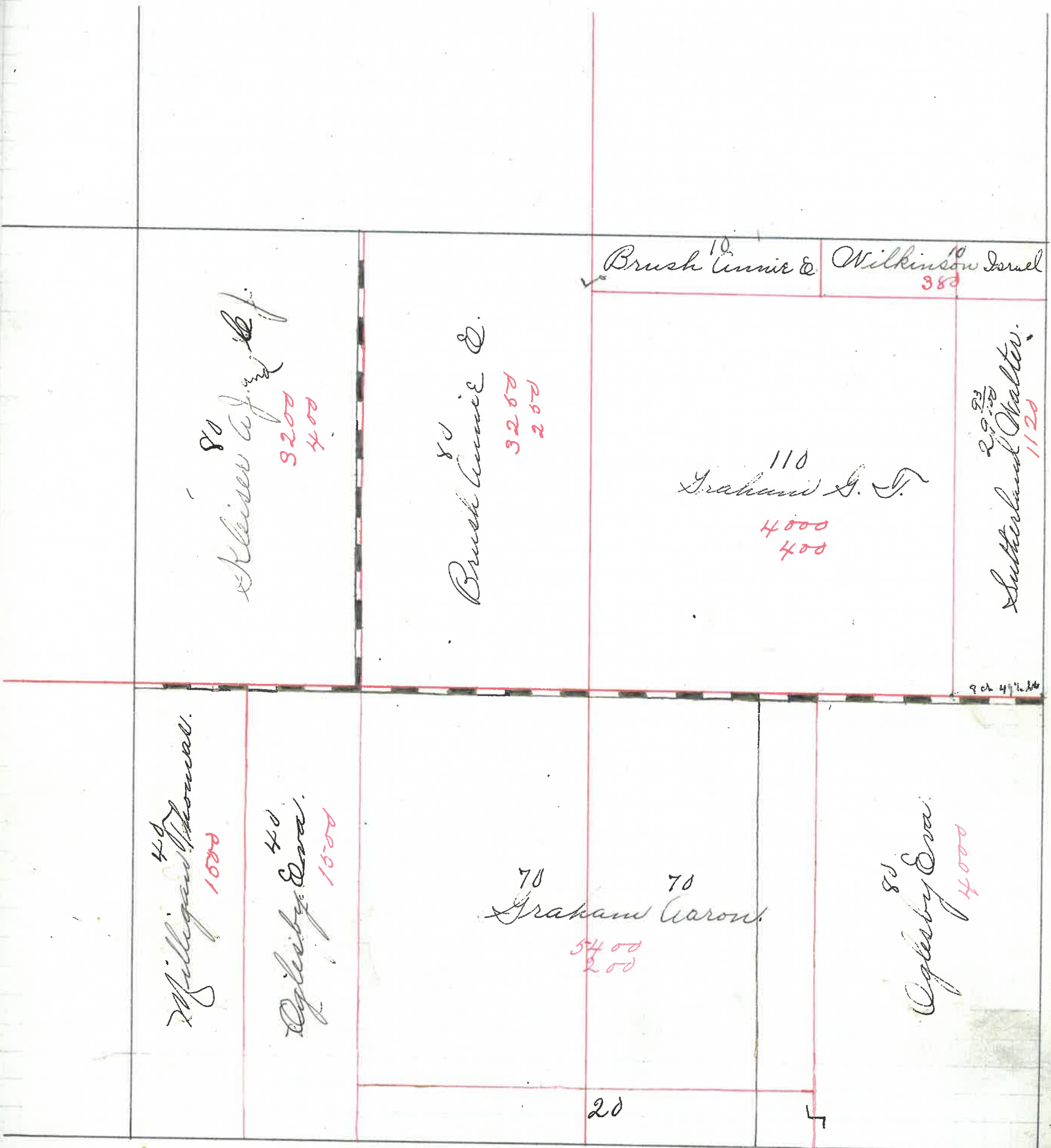
SCALE---Forty rods to an inch, or ten rods to a space, Congress Land, which is one mile square for a section.
Number of acres in this Section, according to the United States Survey

00

0

0

0



160
150
140
130
120
110
100
90
80
70
60
50
40
30
20
10
1
10
20
30
40
50
60
70
80
90
100
110
120
130
140
150
160

160
150
140
130
120
110
100
90
80
70
60
50
40
30
20
10
1
10
20
30
40
50
60
70
80
90
100
110
120
130
140
150
160

65

MONTGOMERY COUNTY, INDIANA, 190

Assessor's Plat-Book for

Township, No.

VIQUESNEY PRINTING CO., TERRE HAUTE, IND.

NAMES OF OWNERS	Number on Plat.	DESCRIPTION	Section	Township	Range	Acres	Hundredths	Value of Land	Value of Improvements	Value of Lands and Improvements
Wilkinson Israel	33	N ² W ⁴	33	17	5	10		380		380
Sutherland Walter	"	N ² W ⁴	33	17	5	71		2500	150	2650
Durham Geo S	"	E ² W ⁴	33	17	5	80		6400	100	14100
" " "	"	N ² E ⁴	"	"	"	80				
" " "	"	E ² W ⁴	"	"	"	80				
" " "	"	N ² E ⁴	"	"	"	80				
Durham Ernest J	"	E ² W ⁴	33	17	5	80		6100	400	6500
" " "	"	E ² W ⁴	"	"	"	80				
Oglesby Eva	"	N ² W ⁴	33	17	5	80		3200		3200


SECTION No. 33.

Congressional Township No. 17, R. 5

SCALE---Forty rods to an inch, or ten rods to a space, Congress Land, which is one mile square for a section.
Number of acres in this Section, according to the United States Survey.....

of
and
ve-
is

7
2
✓
2
7
7



180
150
140
130
120
110
100
90
80
70
60
50
40
30
20
10
1
10
20
30
40
50
60
70
80
90
100
110
120
130
140
150
160

MONTGOMERY COUNTY, INDIANA, 190

Assessor's Plat-Book for

Brown

Township, No.

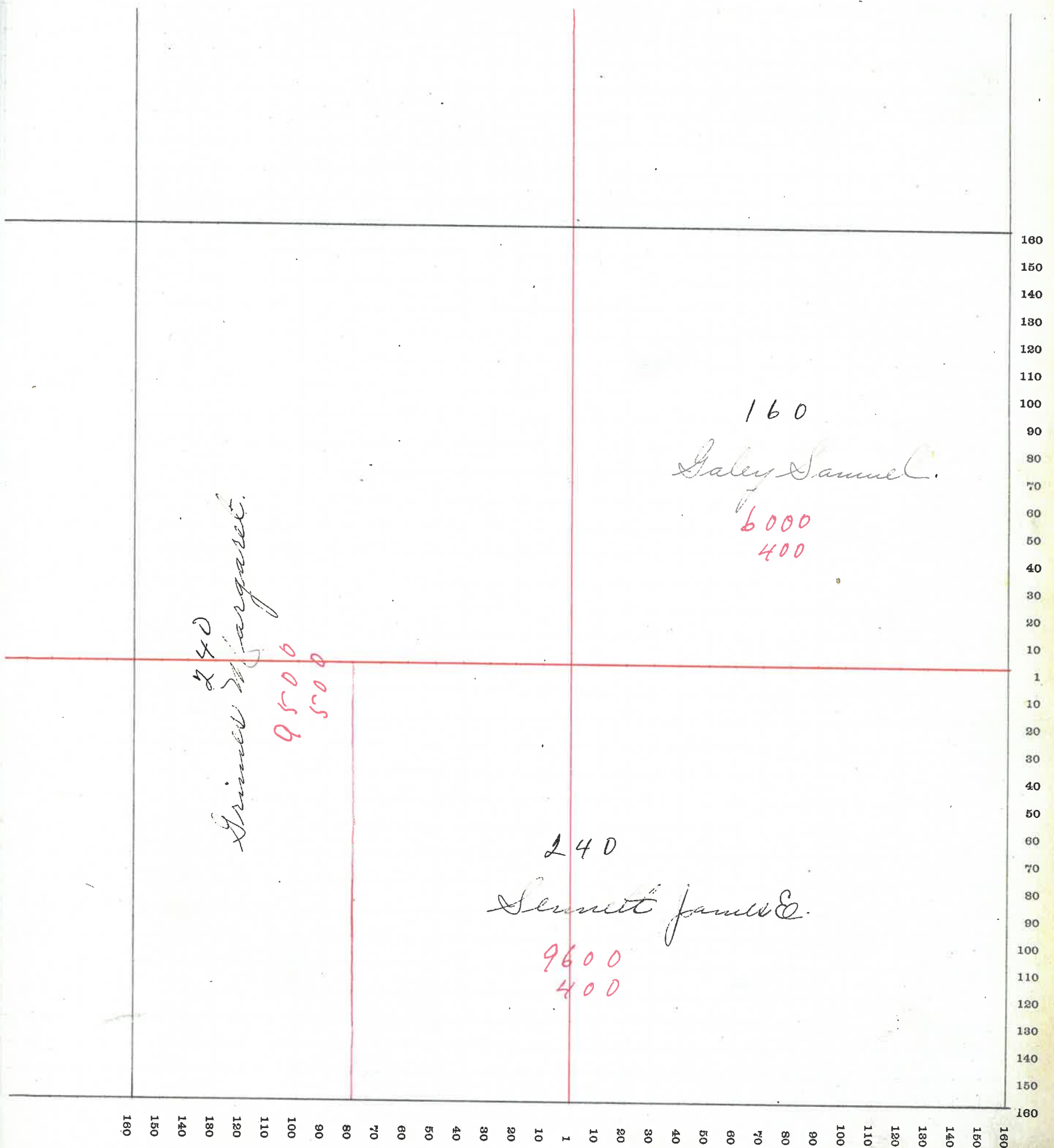
VIQUESNEY PRINTING CO., TERRE HAUTE, IND.

NAMES OF OWNERS	Number on Plat.	DESCRIPTION	Section	Township	Range	Acres	Hundredths	Value of Land	Value of Improvements	Value of Lands and Improvements
Grimes Margaret J.	34	N 1/4	34	17	5	160				
" "	"	N 2 1/4	"	"	"	80		9500	500	10000
Gady Samuel	"	N E 4	34	17	5	160		6000	400	6400
Senneth Jas E	"	S E 4	34	17	5	160				
" "	"	E 2 1/4	"	"	"	80		9600	400	10000

SECTION No. 34.

Congressional Township No. 17, R. 6.

SCALE---Forty rods to an inch, or ten rods to a space, Congress Land, which is one mile square for a section.
Number of acres in this Section, according to the United States Survey.....



MONTGOMERY COUNTY, INDIANA, 190

Assessor's Plat-Book for

TOWNSHIP

Township, No.

VIQUESNEY PRINTING CO., TERRE HAUTE, IND.

NAMES OF OWNERS	Number on Plat.	DESCRIPTION	Section	Township	Range	Acres	Hundredths	Value of Land	Value of Improvements	Value of Lands and Improvements
Galey James	355	2 NW ⁴	35	17	5	80				
" "	"	4 ² E ² NW ⁴	35	17	5	40		4300	500	4800
Shrader Jacob Le	"	R E ² E ² NW ⁴	35	17	5	22	50			
" " "	"	R E ² NW ⁴	"	"	"	65		3400	300	3700
Mrs Gaughey Mary A	"	E ² E ² NW ⁴	35	17	5	14	50	500	200	700
Evans Henry G	"	4 E ⁴	35	17	5	160		6400	400	6800
Grimes Abey Ida	"	1 NW ⁴ 2 NW ⁴	35	17	5	40		1400	250	1650
Leonard Jesse	"	2 NW ⁴ 3 NW ⁴	35	17	5	40		1400	400	1600
Ragsdale Joseph John	"	R 2 ²	35	17	5	90		2570	250	2820
Straghan J. W.	"	R 2 E ⁴	35	17	5	85		3310	300	3610


SECTION No. 35

Congressional Township No. 17, R. 5

of
ind
re-
s

SCALE---Forty rods to an inch, or ten rods to a space, Congress Land, which is one mile square for a section.
Number of acres in this Section, according to the United States Survey

10
2
2
2



160
150
140
130
120
110
100
90
80
70
60
50
40
30
20
10
1
10
20
30
40
50
60
70
80
90
100
110
120
130
140
150
160

MONTGOMERY COUNTY, INDIANA, 190

Assessor's Plat-Book for

Township, No.

VIQUESNEY PRINTING CO., TERRE HAUTE, IND.

NAMES OF OWNERS	Number on Plat.	DESCRIPTION	Section	Township	Range	Acres	Hundredths	Value of Land	Value of Improvements	Value of Lands and Improvements
Foster H. A.	36	N ² W ⁴	36	17	5	80		3200	250	
" " "	"	E ⁴	"	"	"	160		4000	1200	8650
Williams Ida.	"	E ² W ⁴	36	17	5	80				
" "	"	P ⁷ W ⁴ E ⁴	"	"	"	11		3000	240	2240
Goff Geo A	"	N ² W ² E ⁴	36	17	5	38	50	1350	250	1600
Stranghan John W.	"	N ² W ⁴	36	17	5	80		3000	1000	
" " "	"	P ⁷ E ² W ⁴	"	"	"	67	43	2180	300	
" " "	"	"	"	"	"	120		4200	300	10980
Fowler Otho C.	"	P ⁷ E ² W ⁴	36	17	5	7	67	150		150
Carter J. C.	"	E ² W ⁴	36	17	5	2		70	150	220

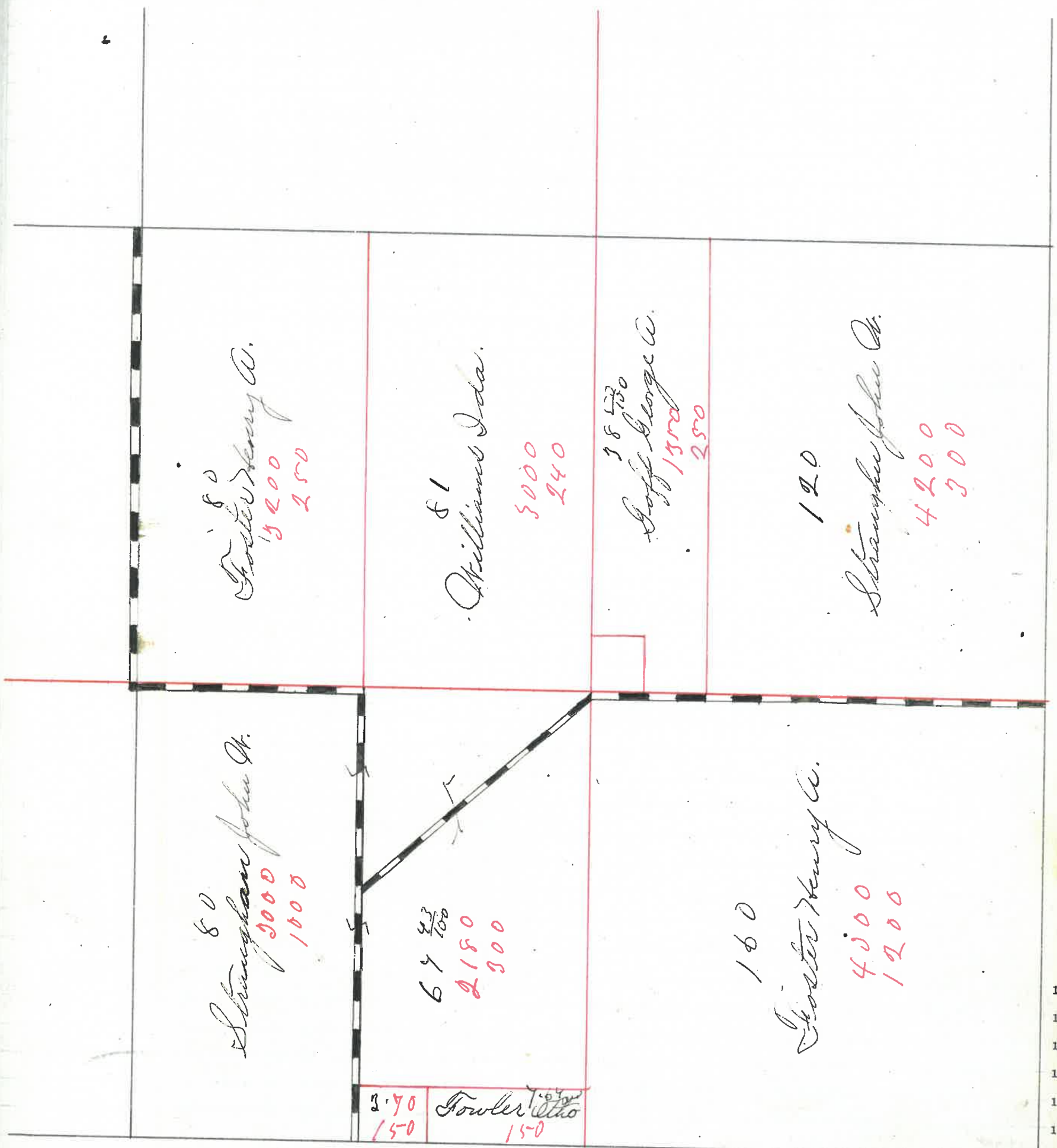
SECTION No. 36.

Congressional Township No. 17., R. 5.

of
and
ve-
its

SCALE---Forty rods to an inch, or ten rods to a space, Congress Land, which is one mile square for a section.
Number of acres in this Section, according to the United States Survey.

0
10
0
0



160
150
140
130
120
110
100
90
80
70
60
50
40
30
20
10
1
10
20
30
40
50
60
70
80
90
100
110
120
130
140
150
160

MONTGOMERY COUNTY, INDIANA, 190

Assessor's Plat-Book for

Township, No. _____

VIQUESNEY PRINTING CO., TERRE HAUTE, IND.

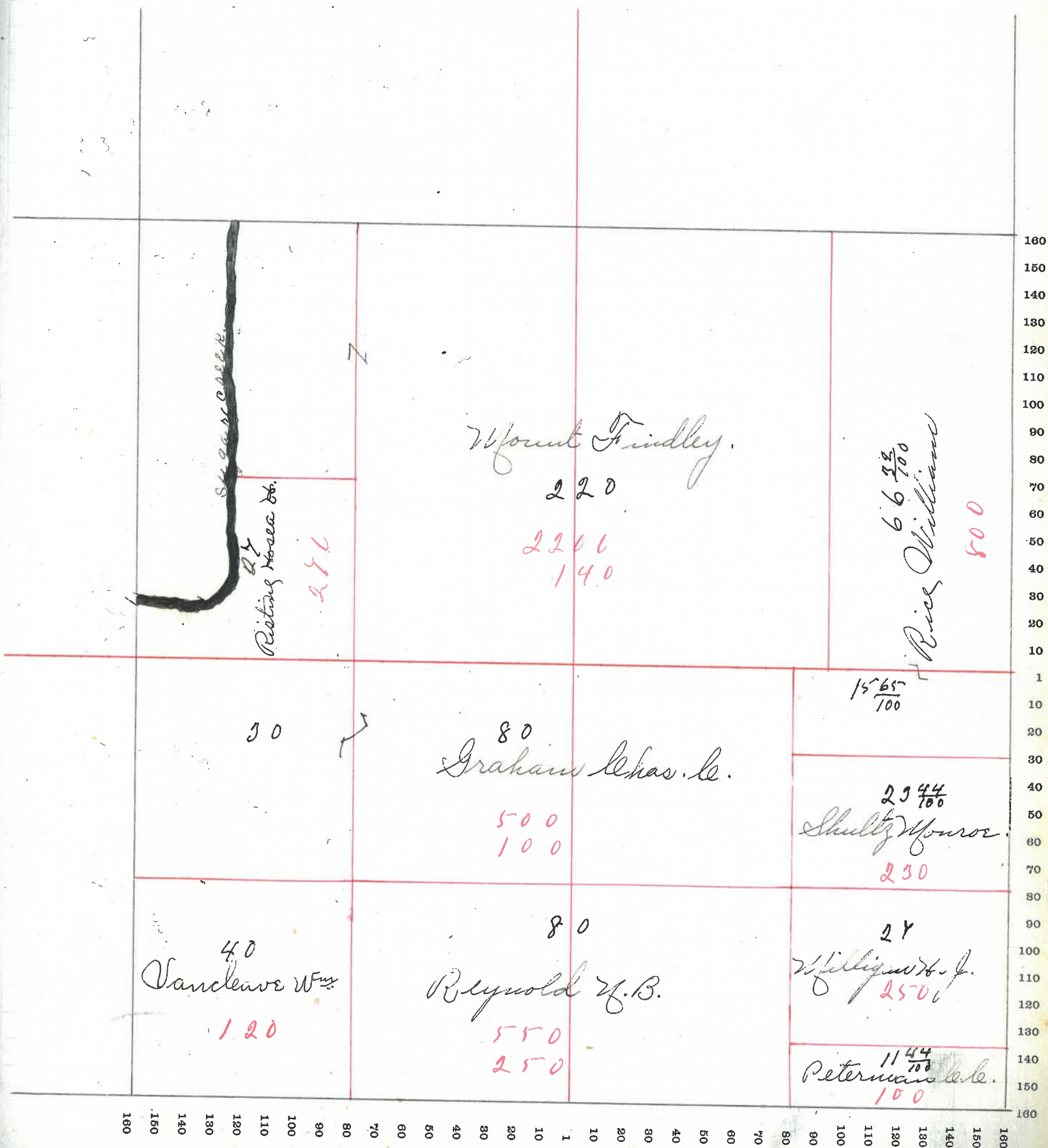
Brown

NAMES OF OWNERS	Number on Plat.	DESCRIPTION	Section	Township	Range	Acres	Hundredths	Value of Land	Value of Improvements	Value of Lands and Improvements
Ristine Hosea H	37	Pt R ² NW ⁴	1	17	6	27		270		270
Mount Finley	"	Pt R ²	1	17	6	220		2200	140	2340
Rice W ^{sr}	"	Pt E ² NE ⁴	1	17	6	66	32	800		800
" "	"	" E ² SE ⁴								
Graham Chas C.	"	Pt R ² S ²	1	17	6	110		500	100	600
Vancleave W ^{sr}	"	SW ⁴ NW ⁴	1	17	6	40		120		120
Reynolds U B	"	SE ⁴ NW ⁴	1	17	6	40		550	250	800
" " "	"	SW ⁴ SE ⁴								
Shultz Monroe	"	Pt E ² SE ⁴	1	17	6	23	44	230		230
Milligan Harry	"	Pt E ² SE ⁴	1	17	6	27		250		250
Peterman C. C.	"	Pt E ² SE ⁴	1	17	6	11	44	100		100

SECTION No. 1

Congressional Township No. 17, R. 6

SCALE---Forty rods to an inch, or ten rods to a space, Congress Land, which is one mile square for a section.
Number of acres in this Section, according to the United States Survey



MONTGOMERY COUNTY, INDIANA, 190

Assessor's Plat-Book for Brown

Township, No. _____

VICKESNEY PRINTING CO., TERRE HAUTE, IND.

NAMES OF OWNERS	Number on Plat.	DESCRIPTION	Section	Township	Range	Acres	Hundredths	Value of Land	Value of Improvements	Value of Lands and Improvements
Garland Bell, A	38	Pt 1/2 SE ⁴	2	17	6	22	50	120		220
Hallett H P	"	Pt SE ⁴	2	17	6	69	75	210		210
Stilwell Andy	"	" SE ⁴	2	17	6	2	50	50	200	250
Vanceave W ^m & Eliz	"	" SE ⁴	2	17	6	53		500	150	650
Deer Hanna & Co	"	" SE ⁴	2	17	6	24	50	240	1000	1240
Craney & Anderson	"	" E ² SE ⁴	2	17	6	6		60	120	180
Vanceave H. D.	"	" E ² SE ⁴	2	17	6	1		50		50

SECTION No. 2

Congressional Township No. 17, R. 6

of
and
ve-
ts

SCALE---Forty rods to an inch, or ten rods to a space, Congress Land, which is one mile square for a section.
Number of acres in this Section, according to the United States Survey

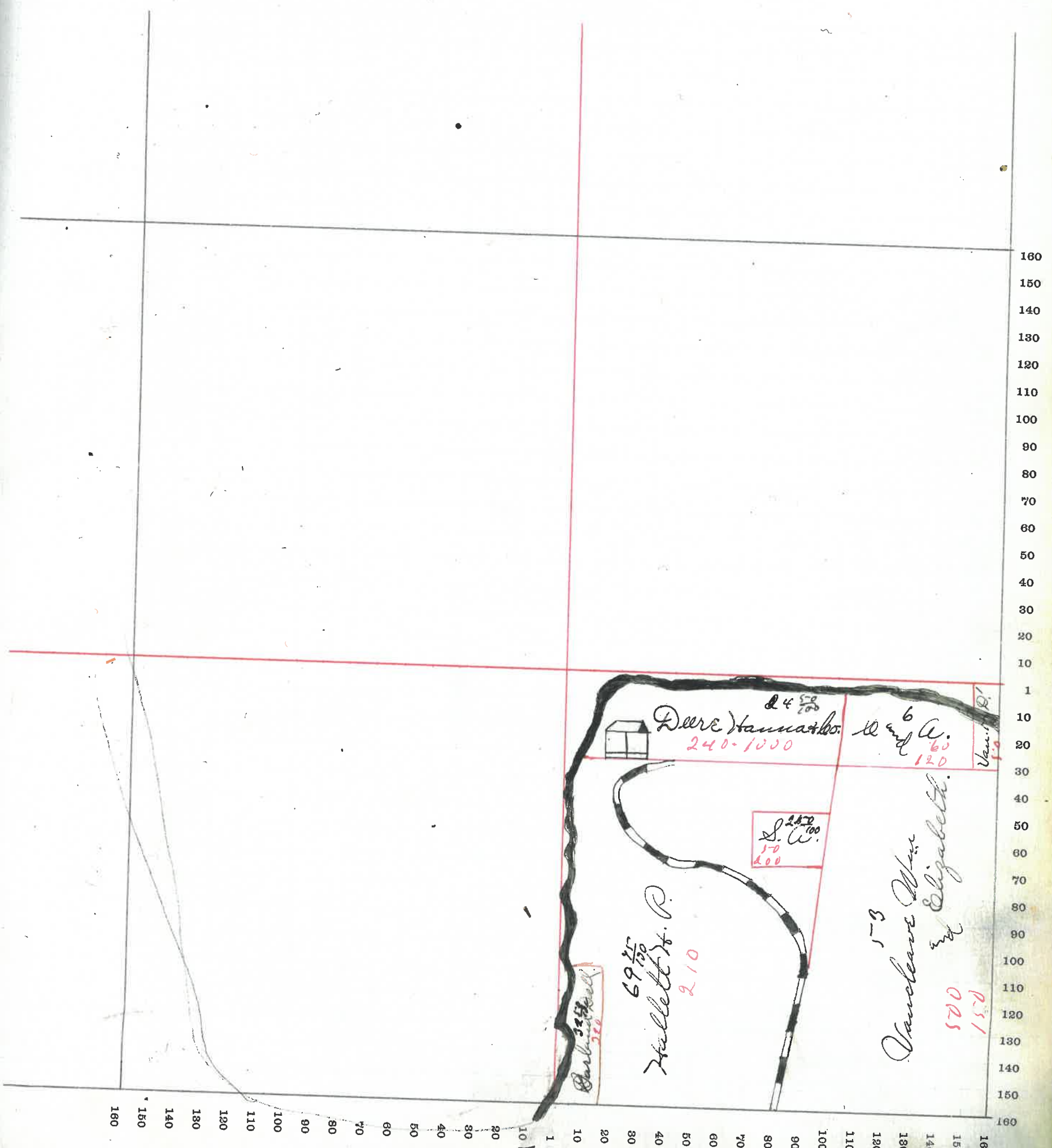
20

0

0

0

0



160
150
140
130
120
110
100
90
80
70
60
50
40
30
20
10
1
10
20
30
40
50
60
70
80
90
100
110
120
130
140
150
160

MONTGOMERY COUNTY, INDIANA, 190

Assessor's Plat-Book for

Township, No.

VIQUESNEY PRINTING CO., TERRE HAUTE, IND.


NAMES OF OWNERS	Number on Plat.	DESCRIPTION	Section	Township	Range	Acres	Hundredths	Value of Land	Value of Improvements	Value of Lands and Improvements
Garland Reef-	39	1 st SW 4	3	17	6	80		400		400
Moose Dr Henry	"	Pt SE 4	3	17	6	66	25	330		330

SECTION No. 3

Congressional Township No. 17, R. 6

of
and
ve-
s

SCALE---Forty rods to an inch, or ten rods to a space, Congress Land, which is one mile square for a section.
Number of acres in this Section, according to the United States Survey.....



80
Garland Benjamin.
400

66 ²⁵/₁₀₀
Moore Henry D.
350

MONTGOMERY COUNTY, INDIANA, 190

Assessor's Plat-Book for

Brown

Township, No.

VIQUESNEY PRINTING CO., TERRE HAUTE, IND.

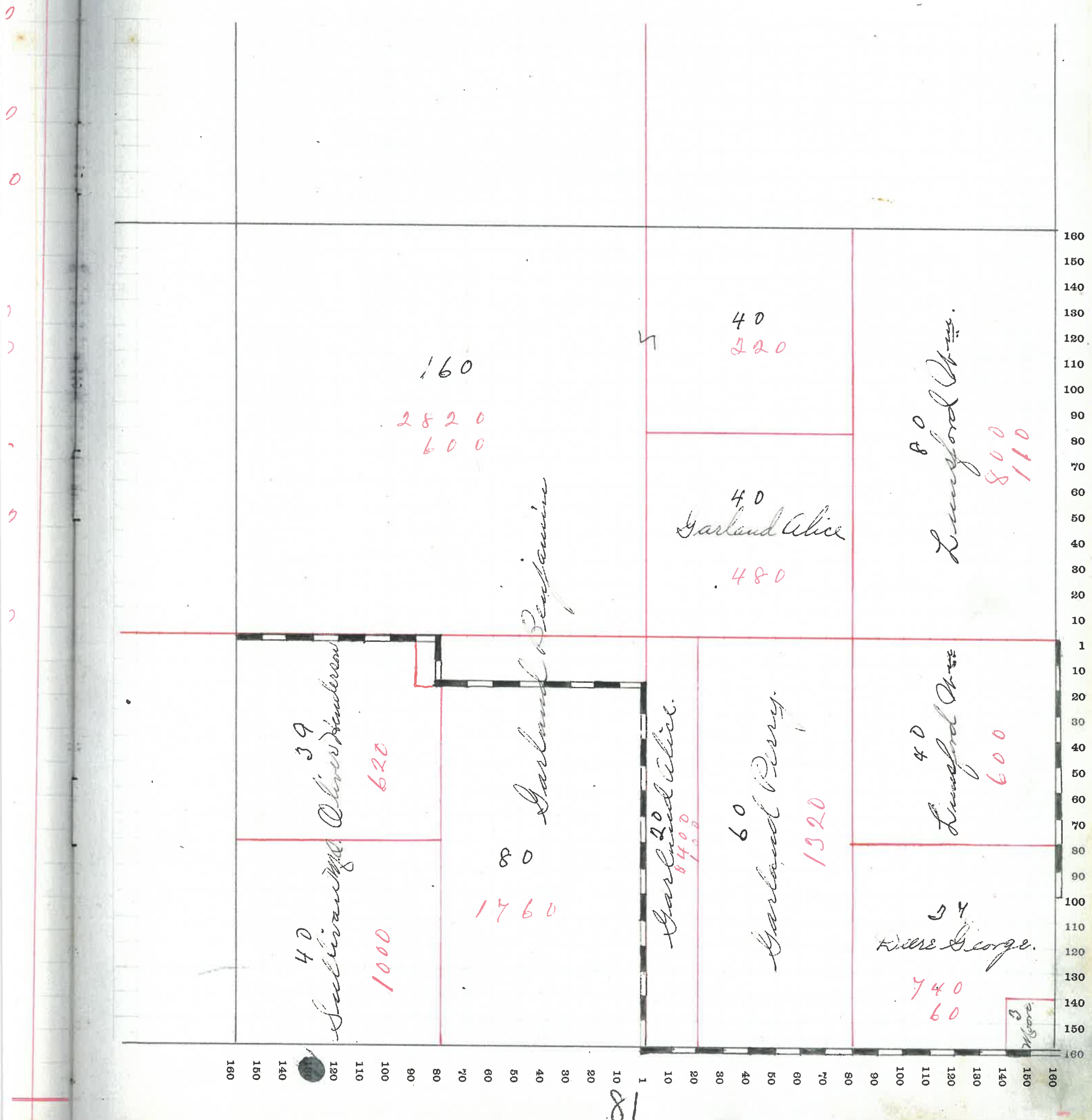
NAMES OF OWNERS	Number on Plat.	DESCRIPTION	Section	Township	Range	Acres	Hundredths	Value of Land	Value of Improvements	Value of Lands and Improvements
Garland Benj	40	N ² E ⁴	10	17	6	80		1200		
" "	"	S ² W ⁴	"	"	"	80		1620	600	
" "	"	E ² S ⁴	"	"	"	80		1760		
" "	"	W ⁴ E ⁴	"	"	"	40		520		5400
Garland Alice	"	Pt N ² S ⁴	10	17	6	20		400	100	
" "	"	S ⁴ E ⁴	"	"	"	40		480		980
Garland Perry	"	Pt N ² S ⁴	10	17	6	60		1320		1320
Lounsford W ^m	"	Pt E ⁴ E ⁴	10	17	6	40		320		
" "	"	S ⁴ E ⁴	"	"	"	40		480	110	
" "	"	E ⁴ S ⁴	"	"	"	40		600		1570
Deer Geo	"	Pt S ⁴ S ⁴	10	17	6	37		740	60	800
Moore H. & Mrs	"	Pt S ⁴ S ⁴	10	17	6	3		75		75
Oliver Henderson	"	W ⁴ S ⁴	10	17	6	29		620		620
Sullivan M. Q.	"	S ⁴ S ⁴	10	17	6	40		1000		1000

SECTION No. 10

Congressional Township No. 17, R. 6

e of
and
ove-
its

SCALE---Forty rods to an inch, or ten rods to a space, Congress Land, which is one mile square for a section.
Number of acres in this Section, according to the United States Survey



MONTGOMERY COUNTY, INDIANA, 190

Brown

Assessor's Plat-Book for

Township, No.

VIQUESNEY PRINTING CO., TERRE HAUTE, IND.

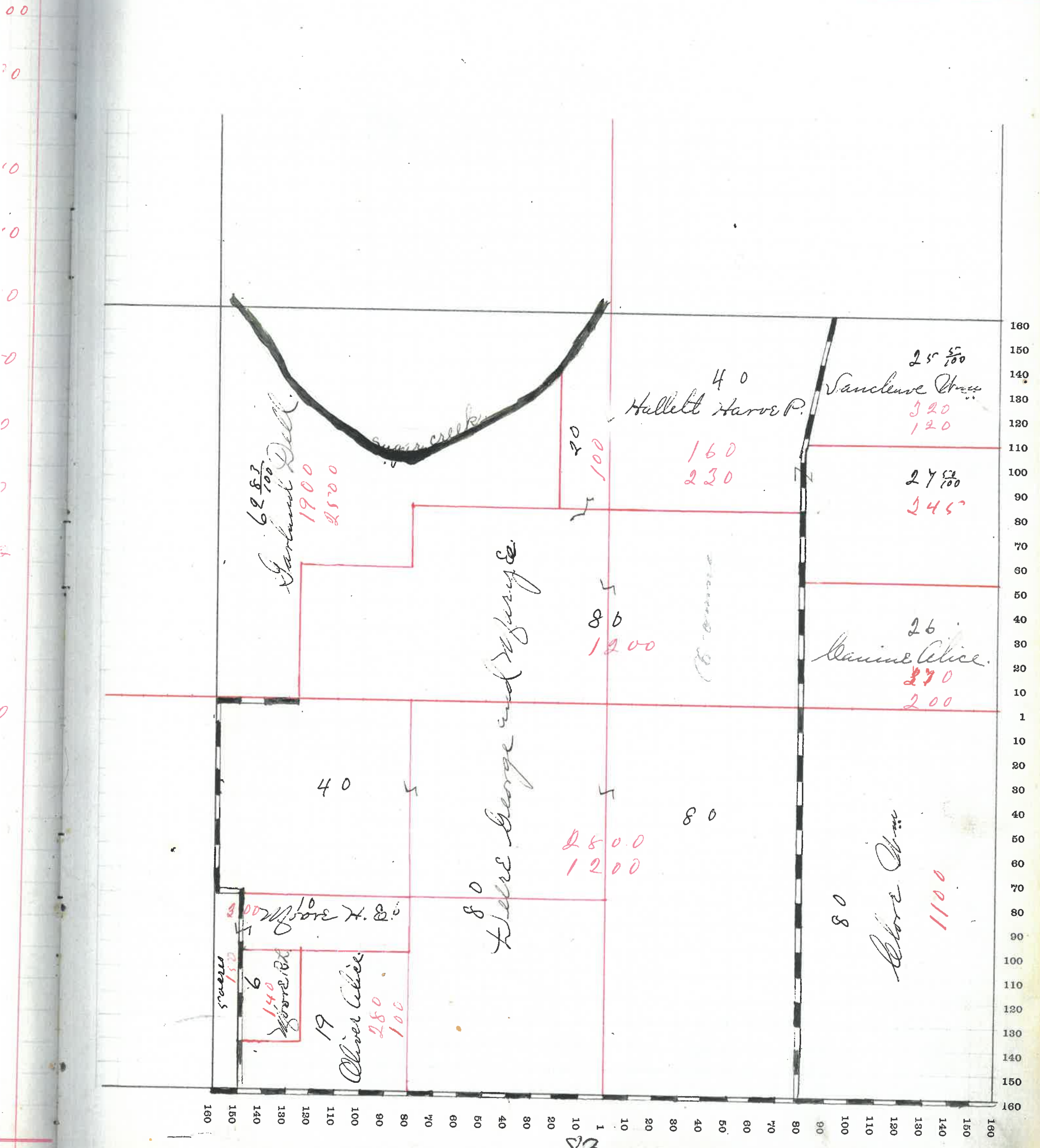
NAMES OF OWNERS	Number on Plat.	DESCRIPTION	Section	Township	Range	Acres	Hundredths	Value of Land	Value of Improvements	Value of Lands and Improvements
Garland Dell A	41	Pt NE ⁴	11	17	6	62	83	1900	2500	4400
Hallett H. P.	"	NE ⁴ SE ⁴	11	18	6	40		160	230	390
" " "	"	Pt E ² NE ⁴	11	"	"	27	50	345		
Vanleave W ^m	"	Pt E ² NE ⁴	11	17	6	25	5	320	120	440
Carine Alice	"	" E ² NE ⁴	11	17	6	26		370	200	570
Glore W ^m	"	E ² SE ⁴	11	17	6	80		1100		1100
Mrs Moore H. E.	"	Pt SW ⁴ SW ⁴	11	17	6	15		300	150	450
Moore R L	"	" SW ⁴ SW ⁴	11	17	6	6		140		140
Oliver Alice	"	" SW ⁴ SW ⁴	11	17	6	19		280	100	380
Leer Geo & Mary E	"	Pt NE ⁴ NE ⁴	11	17	6	20		100		100
" " " "	"	SE ⁴ NE ⁴	"	"	"	40				
" " " "	"	SW ⁴ NE ⁴	11	17	6	40		1200		
" " " "	"	NE ⁴ SW ⁴	"	"	"	40				
" " " "	"	E ² SW ⁴	"	"	"	80				
" " " "	"	NE ² SE ⁴	"	"	"	80		2800	1200	5000

SECTION No. 11

Congressional Township No. 17, R. 6

of
and
ve-
ts

SCALE---Forty rods to an inch, or ten rods to a space, Congress Land, which is one mile square for a section.
Number of acres in this Section, according to the United States Survey



X3

MONTGOMERY COUNTY, INDIANA, 190

Assessor's Plat-Book for

Brown

Township, No. _____

VIQUESNEY PRINTING CO., TERRE HAUTE, IND.

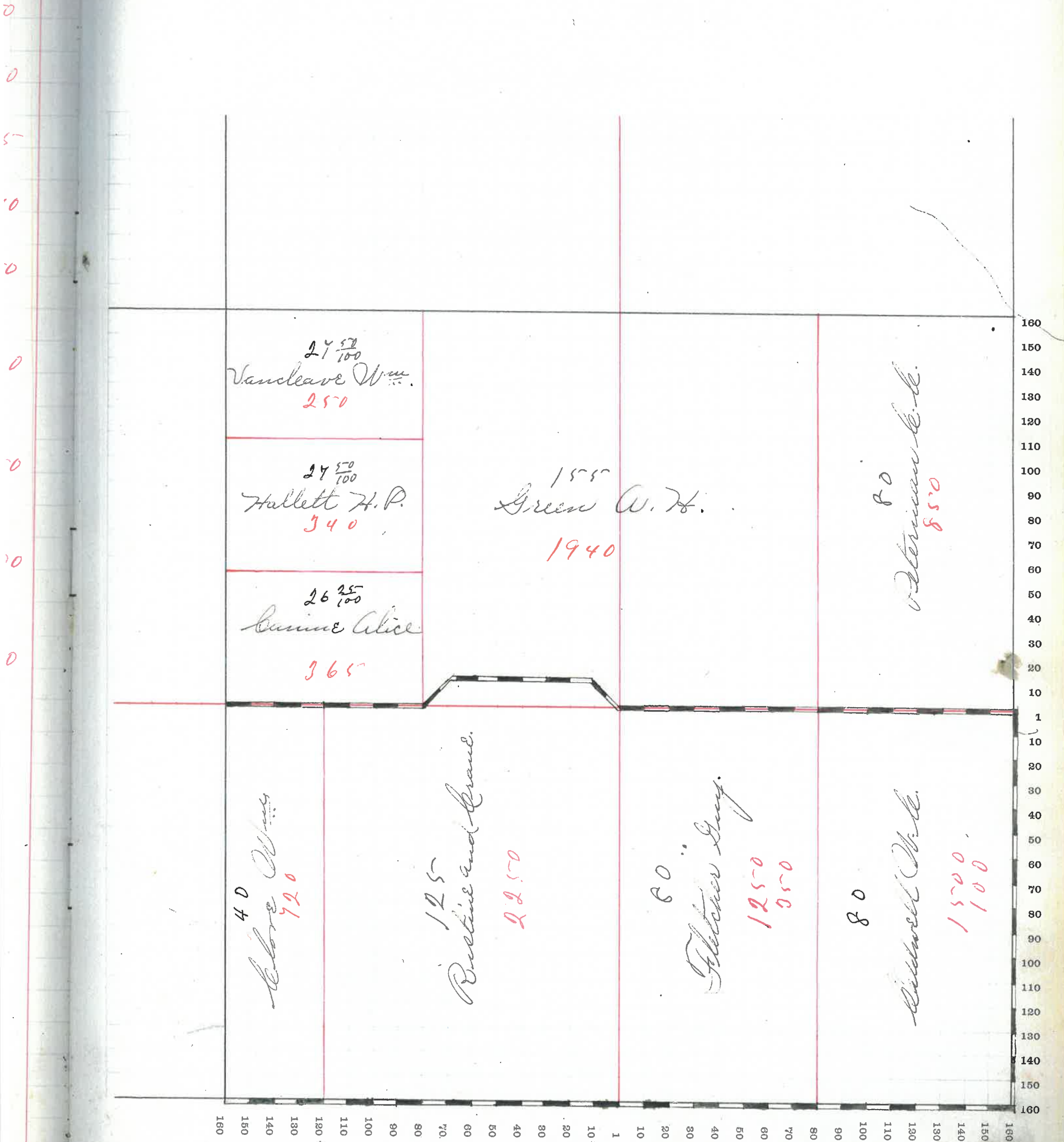
NAMES OF OWNERS	Number on Plat.	DESCRIPTION	Section	Township	Range	Acres	Hundredths	Value of Land	Value of Improvements	Value of Lands and Improvements
Danleave Wm	42	Rt N ² & E ⁴	12	17	6	27	50	290		250
Hallett H P	"	Rt N ² & E ⁴	12	17	6	27	50	340		340
Lamine Alice	"	" N ² & E ⁴	12	17	6	26	25	365		365
Green A. H.	"	Rt E ²	12	17	6	155		1700	240	1940
Peterman C. C.	"	Rt E ² & E ⁴	12	17	6	80		800	50	850
Glore Wm	"	N ² E ² & E ⁴	12	17	6	40		720		720
Ristine ² Crane	"	Rt N ⁴	12	17	6	125		2250		2250
Fletcher Guy	"	N ² E ²	12	17	6	80		1250	350	1600
Caldwell W C	"	E ² E ⁴	12	17	6	80		1500	100	1600

SECTION No. 12.

Congressional Township No. 17., R. 6.

of
and
ve-
ts

SCALE---Forty rods to an inch, or ten rods to a space, Congress Land, which is one mile square for a section.
Number of acres in this Section, according to the United States Survey.....



MONTGOMERY COUNTY, INDIANA, 190

Assessor's Plat-Book for

Brown

Township, No. _____

VICKESNEY PRINTING CO., TERRE HAUTE, IND.

NAMES OF OWNERS	Number on Plat.	DESCRIPTION	Section	Township	Range	Acres	Hundredths	Value of Land	Value of Improvements	Value of Lands and Improvements
Mitchell W rd G ^l	43	NW ⁴	13	17	6	160		5520	1200	6720
Fletcher Guy	"	E ² NE ⁴	13	17	6	80		3000		3000
Blake G rd J	"	S ² NE ⁴	13	17	6	80		2540	660	
" " "	"	P ⁴ E ² SW ⁴	"	"	"	30		1000	200	4400
Oglesby Eva	"	SW ⁴	13	17	6	130	75	4400	1200	5600
Glenn W. J.	"	SE ⁴	13	17	6	160		5600	800	6400

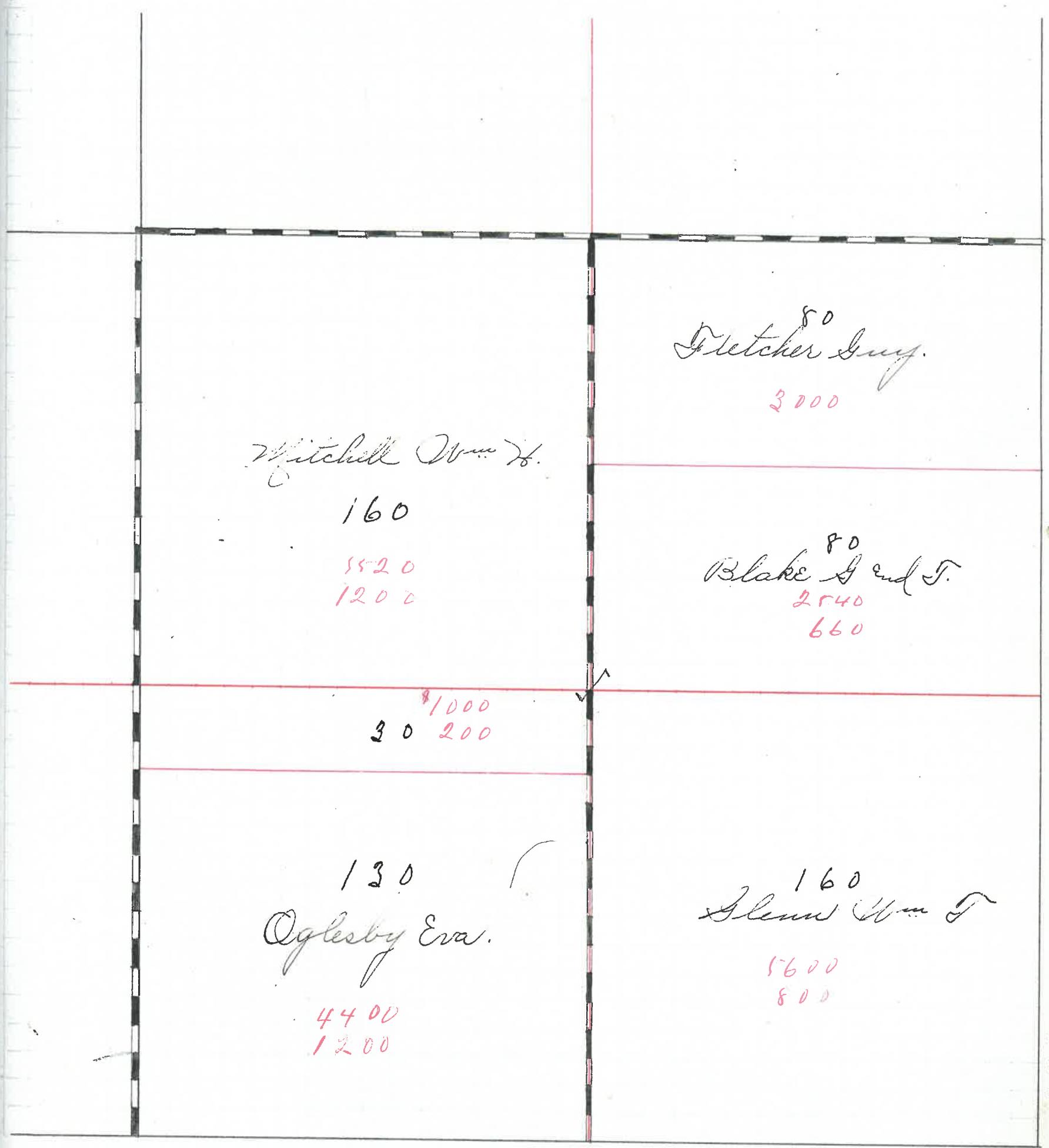
SECTION No. 13

Congressional Township No. 17, R. 6

of
and
ve-
ts

SCALE---Forty rods to an inch, or ten rods to a space, Congress Land, which is one mile square for a section.
Number of acres in this Section, according to the United States Survey

0
10
20
30
40
50
60
70
80
90
100
110
120
130
140
150
160



160
150
140
130
120
110
100
90
80
70
60
50
40
30
20
10
1
10
20
30
40
50
60
70
80
90
100
110
120
130
140
150
160

MONTGOMERY COUNTY, INDIANA, 190

Assessor's Plat-Book for

Township, No.

VIQUESNEY PRINTING CO., TERRE HAUTE, IND.

NAMES OF OWNERS	Number on Plat.	DESCRIPTION	Section	Township	Range	Acres	Hundredths	Value of Land	Value of Improvements	Value of Lands and Improvements
<i>Glore Jimson</i>	44	<i>N² N² W⁴</i>	14	17	6	40		1200		1200
<i>Deer Geo</i>	"	<i>R² W⁴</i>	14	17	6	80		2000	100	2100
<i>Marine Rebecca J</i>	"	<i>N² E⁴</i>	14	17	6	80	}	4000	200	4200
" " "	"	<i>E² W⁴ W⁴</i>	"	"	"	20				
<i>Glore Leucinda</i>	"	<i>N² E⁴</i>	"	"	"	80	}	4000		4000
		<i>E² E⁴ W⁴</i>	"	"	"	20				
<i>Hawkins Levi</i>		<i>R² N²</i>	"	"	"	190		7600	200	7800
<i>Evans Gilbert</i>		<i>N² E⁴</i>	"	"	"	120		5000	200	5200

SECTION No. 14

Congressional Township No. 17, R. 6

ue of
is and
rove-
ents

SCALE---Forty rods to an inch, or ten rods to a space, Congress Land, which is one mile square for a section.
Number of acres in this Section, according to the United States Survey

00


100

200

300

400

500



160
150
140
130
120
110
100
90
80
70
60
50
40
30
20
10
1
10
20
30
40
50
60
70
80
90
100
110
120
130
140
150
160

160 150 140 130 120 110 100 90 80 70 60 50 40 30 20 10 1 10 20 30 40 50 60 70 80 90 100 110 120 130 140 150 160

MONTGOMERY COUNTY, INDIANA, 190

Assessor's Plat-Book for

Township, No.

Brown


VIQUESNEY PRINTING CO., TERRE HAUTE, IND.

NAMES OF OWNERS	Number on Plat.	DESCRIPTION	Section	Township	Range	Acres	Hundredths	Value of Land	Value of Improvements	Value of Lands and Improvements
<i>Clore Simon Estate</i>	<i>45</i>	<i>R²</i>	<i>15</i>	<i>17</i>	<i>6</i>	<i>320</i>		<i>11520</i>	<i>600</i>	<i>12120</i>
<i>Sullivan M^y & Co</i>	<i>"</i>	<i>S R⁴</i>	<i>"</i>	<i>"</i>	<i>"</i>	<i>160</i>		<i>5460</i>	<i>300</i>	<i>5760</i>
<i>Hodgkins R. Pl.</i>	<i>"</i>	<i>S R⁴</i>	<i>"</i>	<i>"</i>	<i>"</i>	<i>160</i>		<i>5460</i>	<i>650</i>	<i>6110</i>

SECTION No. 16

Congressional Township No. 17, R. 6

SCALE---Forty rods to an inch, or ten rods to a space, Congress Land; which is one mile square for a section.
Number of acres in this Section, according to the United States Survey.....



MONTGOMERY COUNTY, INDIANA, 190

Assessor's Plat-Book for Brown Township, No. _____

VIQUESNEY PRINTING CO., TERRE HAUTE, IND.

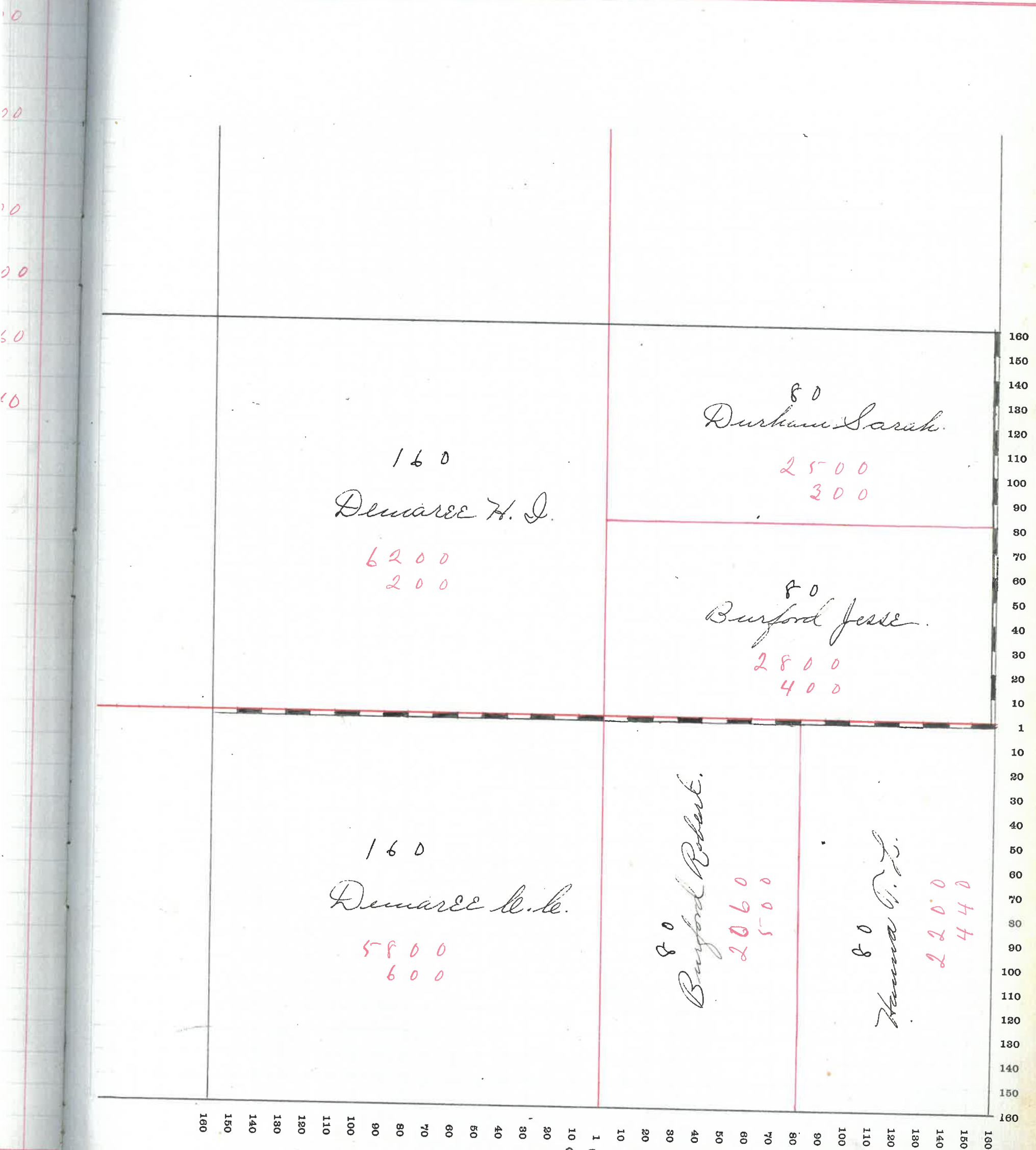
NAMES OF OWNERS	Number on Plat.	DESCRIPTION	Section	Township	Range	Acres	Hundredths	Value of Land	Value of Improvements	Value of Lands and Improvements
<i>Demaree H. L.</i>	<i>46</i>	<i>1st 184</i>	<i>22</i>	<i>17</i>	<i>6</i>	<i>160</i>		<i>6200</i>	<i>200</i>	<i>6400</i>
<i>Durham Sarah</i>	<i>"</i>	<i>1st 184</i>	<i>"</i>	<i>"</i>	<i>"</i>	<i>80</i>		<i>2500</i>	<i>300</i>	<i>2800</i>
<i>Burford Jesse</i>	<i>"</i>	<i>1st 184</i>	<i>"</i>	<i>"</i>	<i>"</i>	<i>80</i>		<i>2800</i>	<i>400</i>	<i>3200</i>
<i>Demaree C. L.</i>	<i>"</i>	<i>1st 184</i>	<i>"</i>	<i>"</i>	<i>"</i>	<i>160</i>		<i>5800</i>	<i>600</i>	<i>6400</i>
<i>Burford Robert</i>	<i>"</i>	<i>1st 184</i>	<i>"</i>	<i>"</i>	<i>"</i>	<i>80</i>		<i>2060</i>	<i>500</i>	<i>2560</i>
<i>Hanna J. L.</i>	<i>"</i>	<i>8th 184</i>	<i>"</i>	<i>"</i>	<i>"</i>	<i>80</i>		<i>2200</i>	<i>440</i>	<i>2640</i>

SECTION No. 22

Congressional Township No. 17, R. 6

ie of
s and
ove-
nts

SCALE---Forty rods to an inch, or ten rods to a space, Congress Land, which is one mile square for a section.
Number of acres in this Section, according to the United States Survey



MONTGOMERY COUNTY, INDIANA, 190

Assessor's Plat-Book for Brown Township, No. _____

VIQUESNEY PRINTING CO., TERRE HAUTE, IND.

NAMES OF OWNERS	Number on Plat.	DESCRIPTION	Section	Township	Range	Acres	Hundredths	Value of Land	Value of Improvements	Value of Lands and Improvements
Hawkins Levi	47	Pt & 1/4	23	17	6	110		3680	500	4180
Vail Mrs U. G.	"	Pt & 1/2	"	"	"	80		2800		2800
Evans Gilbert	"	" & 1/4	"	"	"	130		4640	300	4940
Hanna T. Le.	"	1/2 & 1/4	"	"	"	80		2800		2800
Durham J. G.	"	1/2 & 1/4	"	"	"	80		8900	660	9560
" " "	"	Pt & 1/4	"	"	"	159				


SECTION No. 23.

Congressional Township No. 17, R. 6

ie of
s and
rove-
nts

SCALE---Forty rods to an inch, or ten rods to a space, Congress Land, which is one mile square for a section.
Number of acres in this Section, according to the United States Survey.....

20
00
40
00
00



160
150
140
130
120
110
100
90
80
70
60
50
40
30
20
10
1
10
20
30
40
50
60
70
80
90
100
110
120
130
140
150
160

MONTGOMERY COUNTY, INDIANA, 190

Assessor's Plat-Book for

Brown

Township, No. _____


VIQUESNEY PRINTING CO., TERRE HAUTE, IND.

NAMES OF OWNERS	Number on Plat.	DESCRIPTION	Section	Township	Range	Acres	Hundredths	Value of Land	Value of Improvements	Value of Lands and Improvements
Jarvis Madge	48	Pt & N ⁴	24	17	6	75	2500			2800
Todd Edith	"	" & N ⁴	"	"	"	81	24	2720	400	3120
McCormack S.W.	"	& E ⁴	"	"	"	160		6000	400	6400
Pennington Clara E.	"	S & N ⁴	"	"	"	160		5600	800	6400
Oldshue J. L.	"	N ² & E ⁴	"	"	"	80		3200		3200
Carine J. J.	"	N E ² & E ⁴	"	"	"	36		1100	1400	2500
Connor F. M.	"	" E ² & E ⁴	"	"	"	38		1100	420	1520

SECTION No. 24.

Congressional Township No. 17., R. 6.

SCALE---Forty rods to an inch, or ten rods to a space, Congress Land, which is one mile square for a section.
Number of acres in this Section, according to the United States Survey.....



Jarvis W. Adge
2800

81 ²/₃
Todd E. Linn
2720
400

160
Wm. C. Linnick S. W.
6000
400

160
Pennington Clara E.
5600
800

80
Oldshue J. L.
3200

36
Linnick J. J.
811000
1400

38
Linnick J. W.
1000
420

MONTGOMERY COUNTY, INDIANA, 190

Assessor's Plat-Book for

Township, No.

VIQUESNEY PRINTING CO., TERRE HAUTE, IND.

NAMES OF OWNERS	Number on Plat.	DESCRIPTION	Section	Township	Range	Acres	Hundredths	Value of Land	Value of Improvements	Value of Lands and Improvements
Cavine J. C.	49	NW ⁴	25	17	6	160		5400	1000	6400
Oldshue John H	"	N ² E ⁴	"	"	"	80		3200	600	3800
Cavine 2d Oldshue	"	E ² E ⁴	"	"	"	80		3600		3600
Milligan Saul J. Sr	"	Pt SE ²	"	"	"	191	57	6490		6490
A P & J. P. Hanna	"	SW ⁴	"	"	"	98	98	3350	50	3400
Lampson O A	"	E ² SW ⁴	"	"	"	5	50	250	220	470
Mary A Sharp	"	"	"	"	"		50	50	220	270
Morning Polly	"	"	"	"	"	1		50	200	250
Clines John	"	"	"	"	"	1	37	150	275	425
Milligan Wm	"	Pt SE ⁴	"	"	"	11	87	420		420
Moore John B.	"	E ² SW ⁴	"	"	"	25		30	170	200
Miles John	"	"	"	"	"	$\frac{7}{8}$		60	280	340
Lee John	"	"	"	"	"	25		40	160	200
Wilder John	"	"	"	"	"	86		65	200	265
Rare Emma H	"	"	"	"	"	30		40	160	200
McMains John	"	"	"	"	"	65		65	235	300
Whitted R H & J G.	"	"	"	"	"	73		75	225	300
Clerk Anna H	"	"	"	"	"	20		30	120	150
Shepherd Z. H.	"	"	"	"	"	35		50	200	250
Count John Z	"	"	"	"	"	1		65	115	180
Bacow Mrs Jackson	"	"	"	"	"		62	60	260	320
Seits Henry	"	"	"	"	"		25	20	80	220
"	"	"	"	"	"		25	20	100	
Hanna G. L.	"	"	"	"	"		20	40	240	280

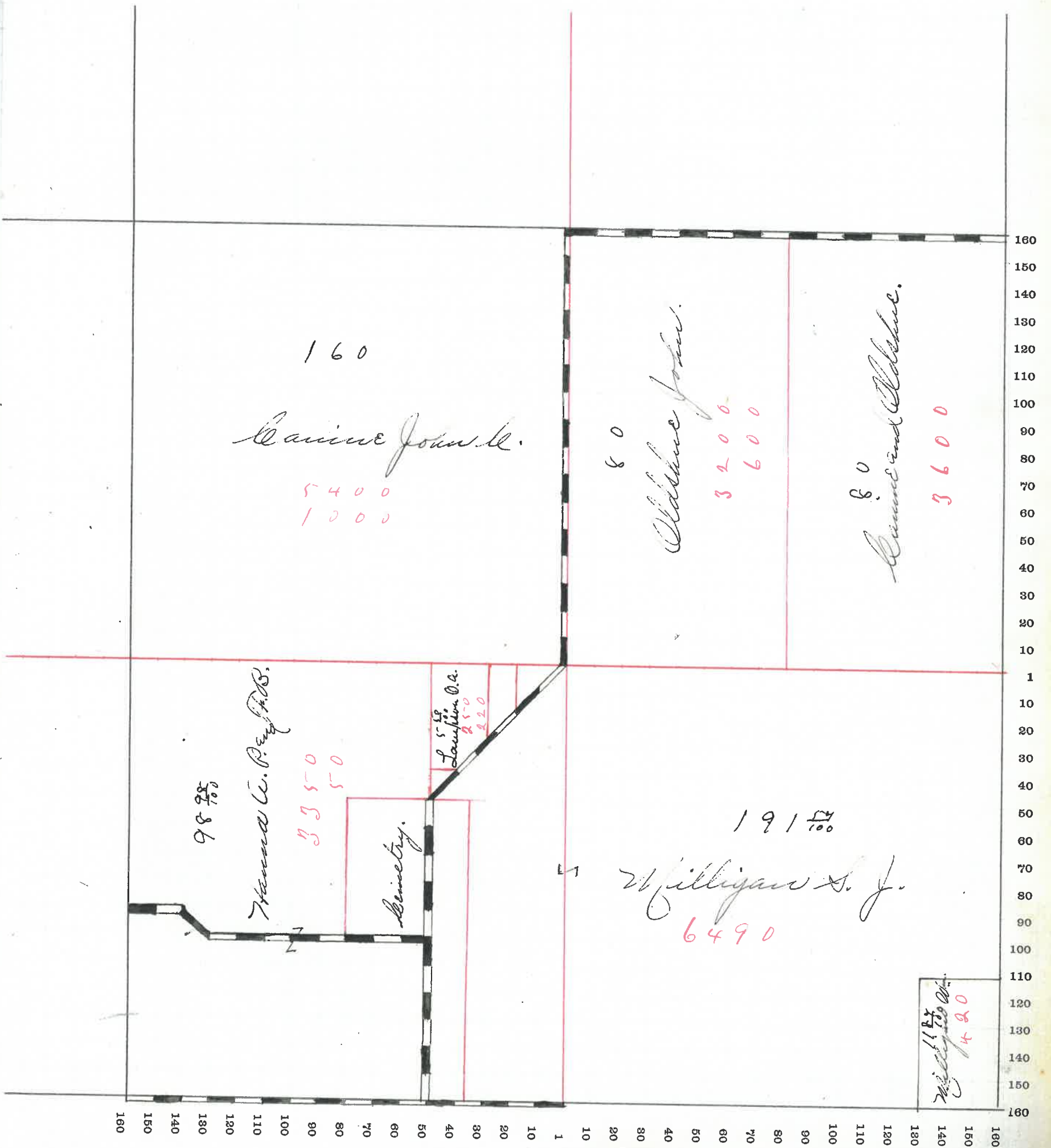
SECTION No. 25

Congressional Township No. 17, R. 6

e of
s and
ove-
nts

SCALE---Forty rods to an inch, or ten rods to a space, Congress Land, which is one mile square for a section.
Number of acres in this Section, according to the United States Survey.....

10
20
30
40
50
60
70
80
90
100
110
120
130
140
150
160



MONTGOMERY COUNTY, INDIANA, 190

Assessor's Plat-Book for

Township, No. _____

VIQUESNEY PRINTING CO., TERRE HAUTE, IND.

NAMES OF OWNERS	Number on Plat.	DESCRIPTION	Section	Township	Range	Acres	Hundredths	Value of Land	Value of Improvements	Value of Lands and Improvements
Hanna J Le	50	NE 1/4	26	17	6	160				
" " "	"	SE 1/4	"	"	"	80		8100	300	8400
Jarvis C Le	"	NE 1/4	"	"	"	169	50	5500	880	6380
Kelso W. R.	"	SE 1/4	"	"	"	120		4650	150	4800
McNutt S. M.	"	SE 1/4	"	"	"	80				
" " "	"	NE 1/4	"	"	"	40		4220	580	4800
100										

SECTION No. 26.

Congressional Township No. 17., R. 6.

SCALE---Forty rods to an inch, or ten rods to a space, Congress Land, which is one mile square for a section.
Number of acres in this Section, according to the United States Survey

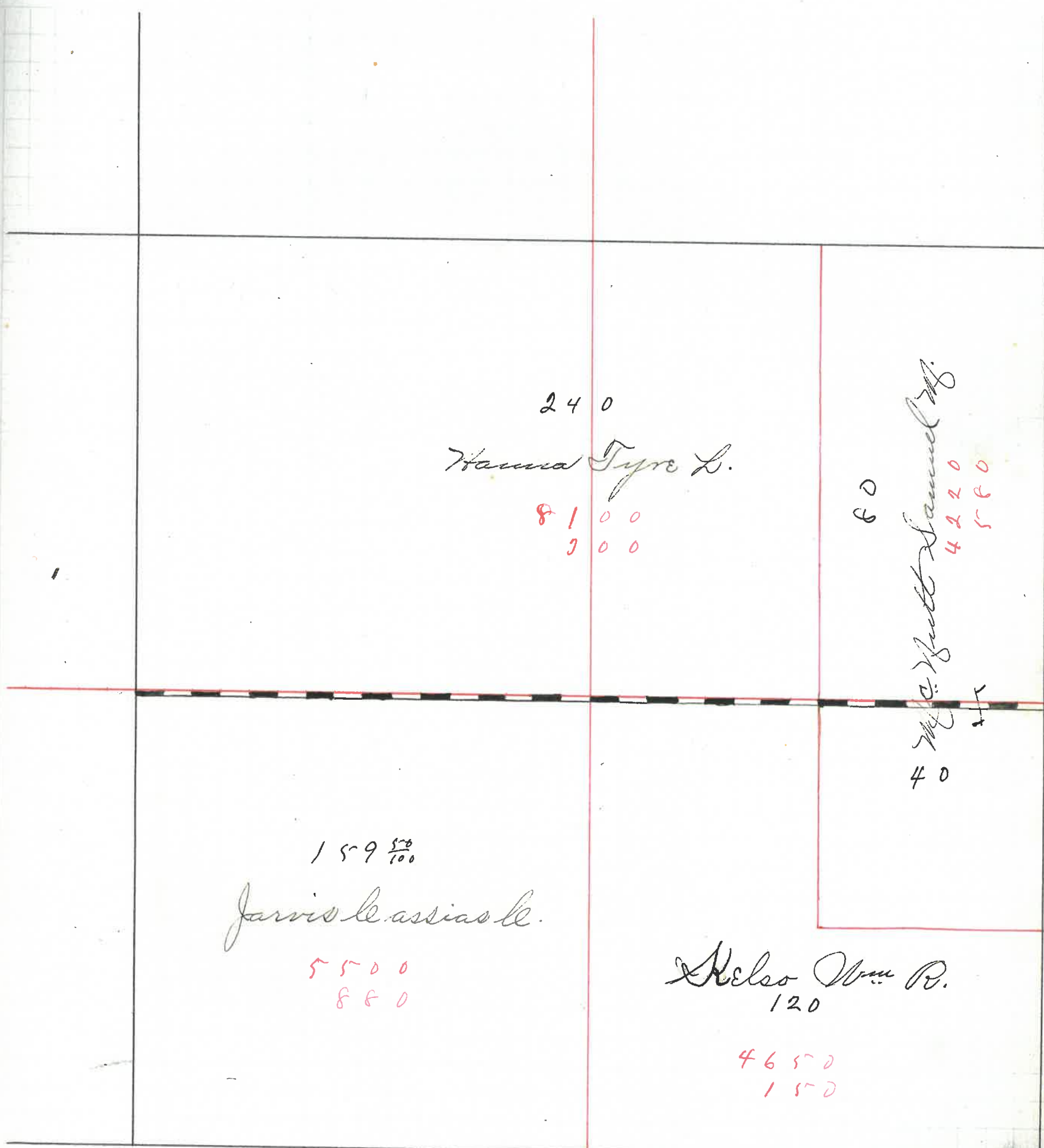
of
and
ve-
ts

20

50

80

10



160
150
140
130
120
110
100
90
80
70
60
50
40
30
20
10
1
10
20
30
40
50
60
70
80
90
100
110
120
130
140
150
160

160
150
140
130
120
110
100
90
80
70
60
50
40
30
20
10
1
10
20
30
40
50
60
70
80
90
100
110
120
130
140
150
160

MONTGOMERY COUNTY, INDIANA, 190

Assessor's Plat-Book for Brown Township, No. _____

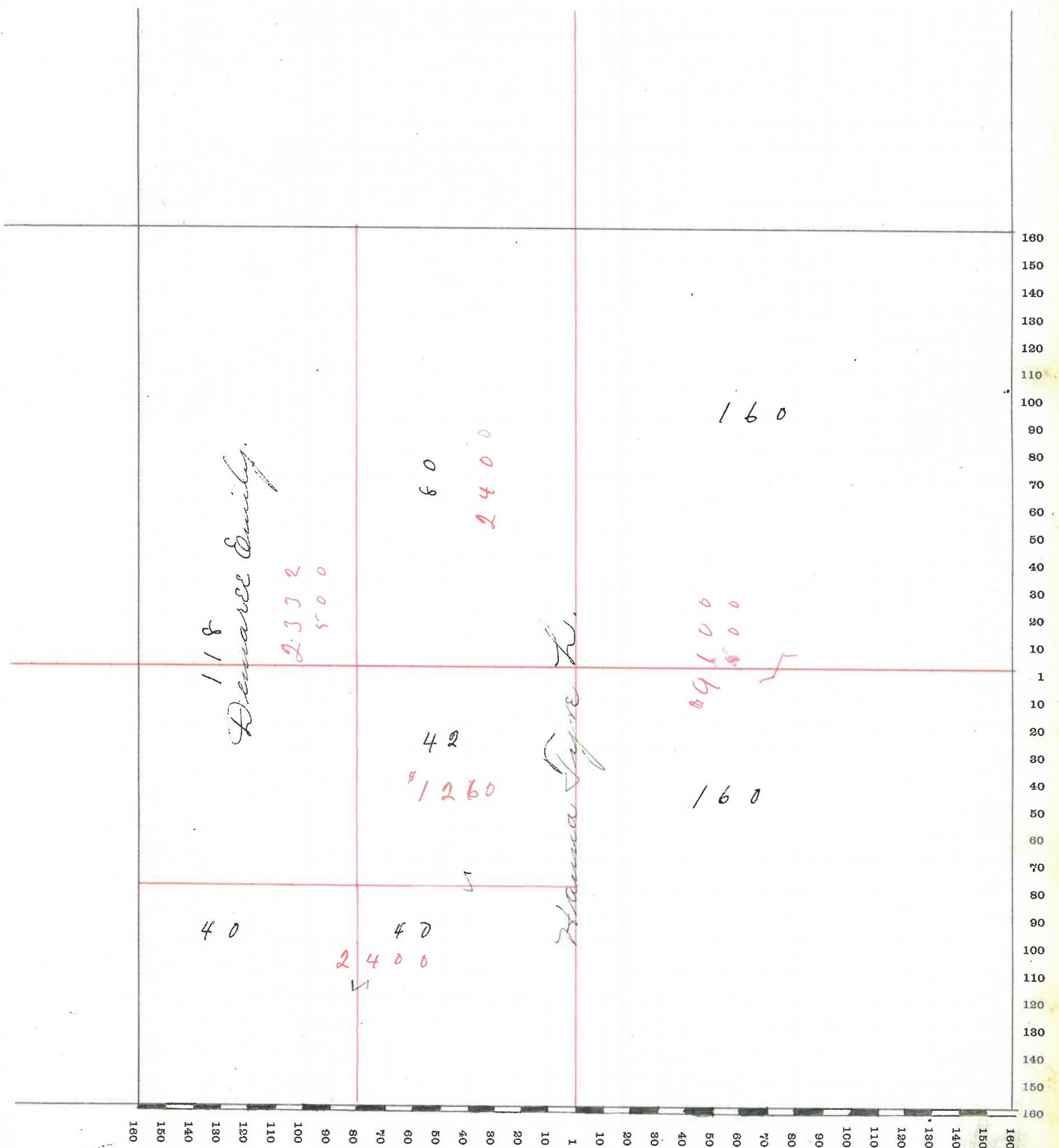
VIOUESNEY PRINTING CO., TERRE HAUTE, IND.

NAMES OF OWNERS	Number on Plat.	DESCRIPTION	Section	Township	Range	Acres	Hundredths	Value of Land	Value of Improvements	Value of Lands and Improvements
<i>Demaree Family</i>	57	<i>Pt H²</i>	27	17	6	118		2332	500	2832
<i>Hanna J L.</i>	"	<i>E²</i>	"	"	"	320		9100	500	
" " "	"	<i>E² & H⁴</i>	"	"	"	80		2400		
" " "	"	<i>J² & H⁴</i>	"	"	"	80		2400		
" " "	"	<i>H² & H⁴</i>	"	"	"	40		1200		
" " "	"	<i>Pt H⁴ & H⁴</i>	"	"	"	2		60		
" " "	"	<i>H² & H⁴</i>	"	"	"	80		2860		15660

SECTION No. 27

Congressional Township No. 17, R. 6.

SCALE---Forty rods to an inch, or ten rods to a space, Congress Land, which is one mile square for a section.
Number of acres in this Section, according to the United States Survey.....



MONTGOMERY COUNTY, INDIANA, 190

Brown

Assessor's Plat-Book for

Township, No.

VICKESNEY PRINTING CO., TERRE HAUTE, IND.

NAMES OF OWNERS	Number on Plat.	DESCRIPTION	Section	Township	Range	Acres	Hundredths	Value of Land	Value of Improvements	Value of Lands and Improvements
Lough Art	52	R & N 4	34	17	6	100		1700	300	2000
Emix Chas. E	"	E 2 & N 4	"	"	"	6		180	200	380
Oldshue R Ch	"	N 2	"	"	"					
" " "	"	S 4	"	"	"	165		3910	100	4010
Clare Doreen's Wife	"	S 4 N 4	"	"	"					
" " "	"	E 2 S 4	"	"	"	78		1330		1330
Hanna J Le	"	S 2	"	"	"	138	12	3110		3110
Oldshue W E	"	S 4	"	"	"	55		880		880
Fullenwider S J M E	"	S 2	"	"	"	80	29	1600		1600
Demaree Mary	"	E 2 & E 4	"	"	"	10		300	350	650

SECTION No. 84.

Congressional Township No. 17, R. 6

SCALE---Forty rods to an inch, or ten rods to a space, Congress Land, which is one mile square for a section.
Number of acres in this Section, according to the United States Survey.....

of
nd
e-

0

0

0

0

0

0

0

0

0

0

0

0



10
Demaree
300 Mary
350

Alvord Jones and Wife.
78 1/2
1030

Loring & Co.
100
1700

Oldshur Robert W.
165
3910

Hanna Tyre L.
3110
108 1/2

Oldshur J. E.
850
55

Fullenwider and Wife.
80 29/100
1600

MONTGOMERY COUNTY, INDIANA, 190

Assessor's Plat-Book for

Brown

Township, No.

WQUESNEY PRINTING CO., TERRE HAUTE, IND.

NAMES OF OWNERS	Number on Plat.	DESCRIPTION	Section	Township	Range	Acres	Hundredths	Value of Land	Value of Improvements	Value of Lands and Improvements
Hanna J Le	53	Pt & 2	35	17	6	297	63	9630	800	10430
Rice Emma G	"	" E ² & E ⁴	"	"	"	37	50	900	600	1500
Robertson H Mrs Fred	"	" S E ⁴	"	"	"	15		400	200	600
Robertson H Mrs	"	" S E ⁴	"	"	"	10		300		300
Grimes Fairy	"	" S ² S E ⁴	"	"	"	72	65	2050	550	2600
Kelso Daisy	"	" S ²	"	"	"	123	75	3160	300	3460
Gullenwider S E ² & E ⁴	"	" N ² S W ⁴	"	"	"	80		1600	200	1800
Brown F. B.	"	" Pt. & E ⁴	"	"	"		62	60	160	220
Farvis Elizabeth & M	"	" S E ⁴	"	"	"	3	50	150	150	300
Glover H. J. Jnr	"	" S E ⁴	"	"	"		50	50	50	100
Robertson Thomas	"	" & E ⁴	"	"	"	1	25	100	150	250
White Sylvester L	"	" & E ⁴	"	"	"		80	75	225	300
McQuinn Jesse	"	" " "	"	"	"		62	80	220	300

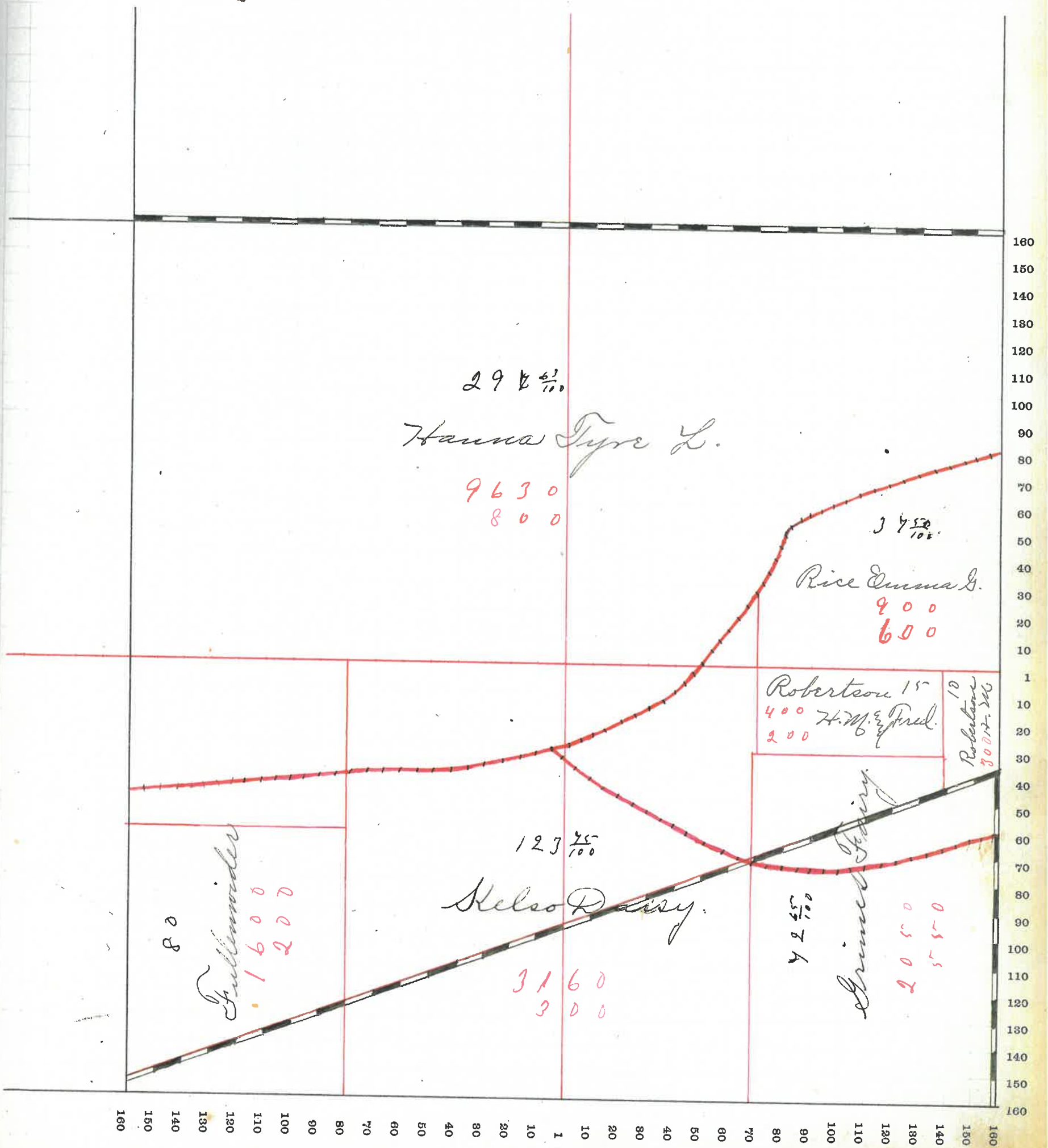
SECTION No. 35

Congressional Township No. 17., R. 6.

Number of
acres
and
rods
containing

SCALE---Forty rods to an inch, or ten rods to a space, Congress Land, which is one mile square for a section.
Number of acres in this Section, according to the United States Survey

30
20
10
0
00
10
20
30
40
50
60
70
80
90
100
110
120
130
140
150
160
b



MONTGOMERY COUNTY, INDIANA, 190

Assessor's Plat-Book for

Brown

Township, No.

VIQUESNEY PRINTING CO., TERRE HAUTE, IND.

NAMES OF OWNERS	Number on Plat.	DESCRIPTION	Section	Township	Range	Acres	Hundredths	Value of Land	Value of Improvements	Value of Lands and Improvements
Moose Geo-	54	NE ² SW ⁴	36	17	6	5		200		200
Milligan H ^m	"	PT. NE ² SW ⁴	36	17	6	75		3000		
Kritz Henry S	"	NE ⁴	"	"	"	7	57	350		3350
"	"	E ² SW ⁴	36	17	6	80		2800	400	3200
Milligan M. J. J. E.	"	PT. NE ² SE ⁴	"	"	"	79		4500	540	5040
"	"	NE ² E ² SE ⁴	"	"	"	40				
Milligan J. V. S	"	" " "	"	"	"	1		50	250	300
Milligan Thomas	"	NE² SE ⁴	"	"	"					
Milligan Samuel J.	"	E ² E ² SE ⁴	"	"	"	40		1000	800	1800
Glover M. J.	"	NE ⁴	"	"	"	15	55	750		750
McKutt Leul-	"	NE ⁴	"	"	"	26	20	1190	1000	2190
Hanna A. P. & J. B.	"	PT. NE ⁴ NE ⁴	"	"	"	34	68	1050		1050
Milligan H ^m	"	NE ⁴	"	"	"					
Milligan Samuel J.	"	NE ⁴ NE ⁴	"	"	"	12	11	600	700	1300

SECTION No. 36.

Congressional Township No. 17., R. 6

Value of
lands and
improvements

SCALE---Forty rods to an inch, or ten rods to a space, Congress Land, which is one mile square for a section.
Number of acres in this Section, according to the United States Survey

200

350

200

240

300

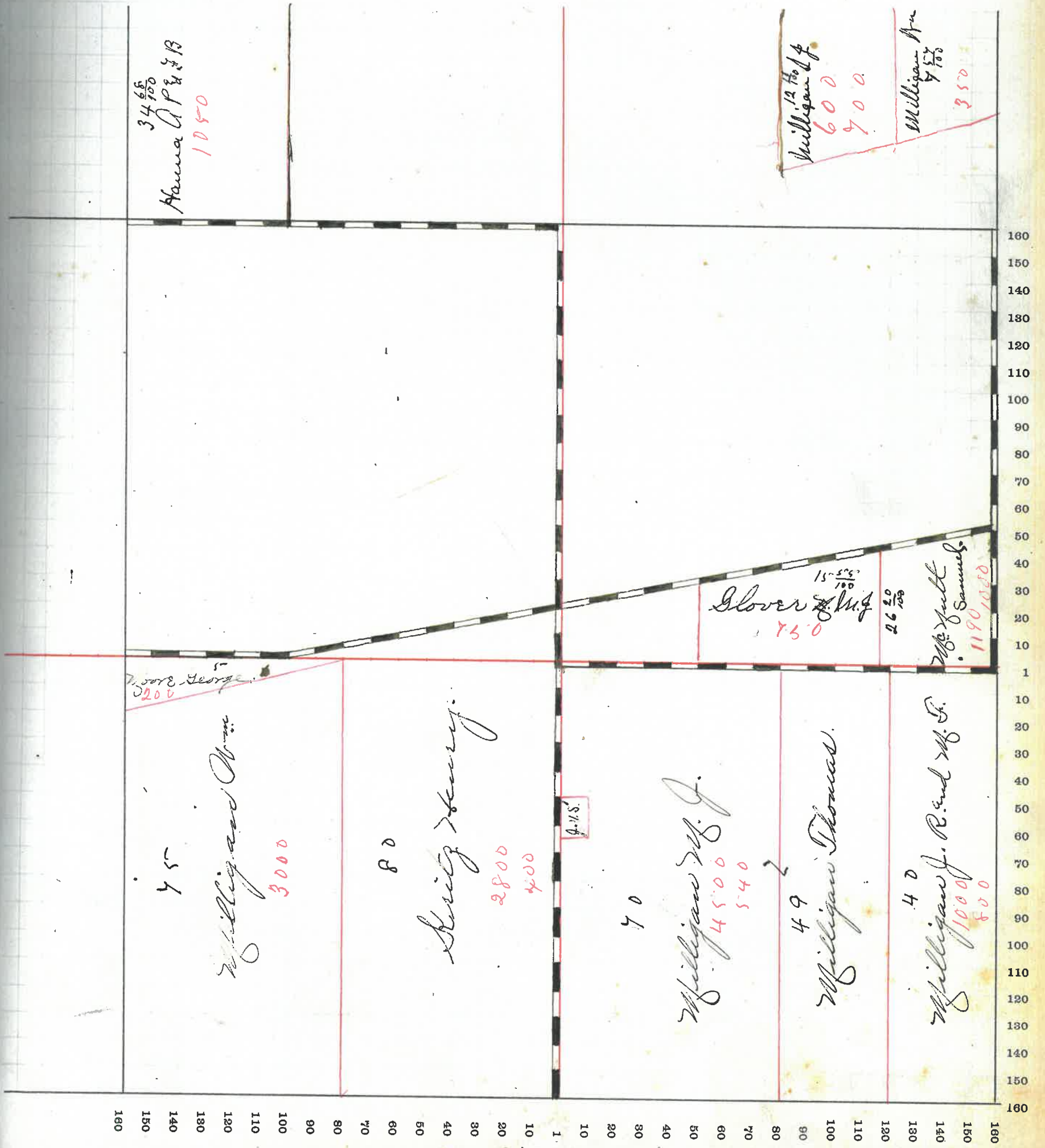
00

150

190

50

300



MONTGOMERY COUNTY, INDIANA, 190

Assessor's Plat-Book for

Brown

Township, No.

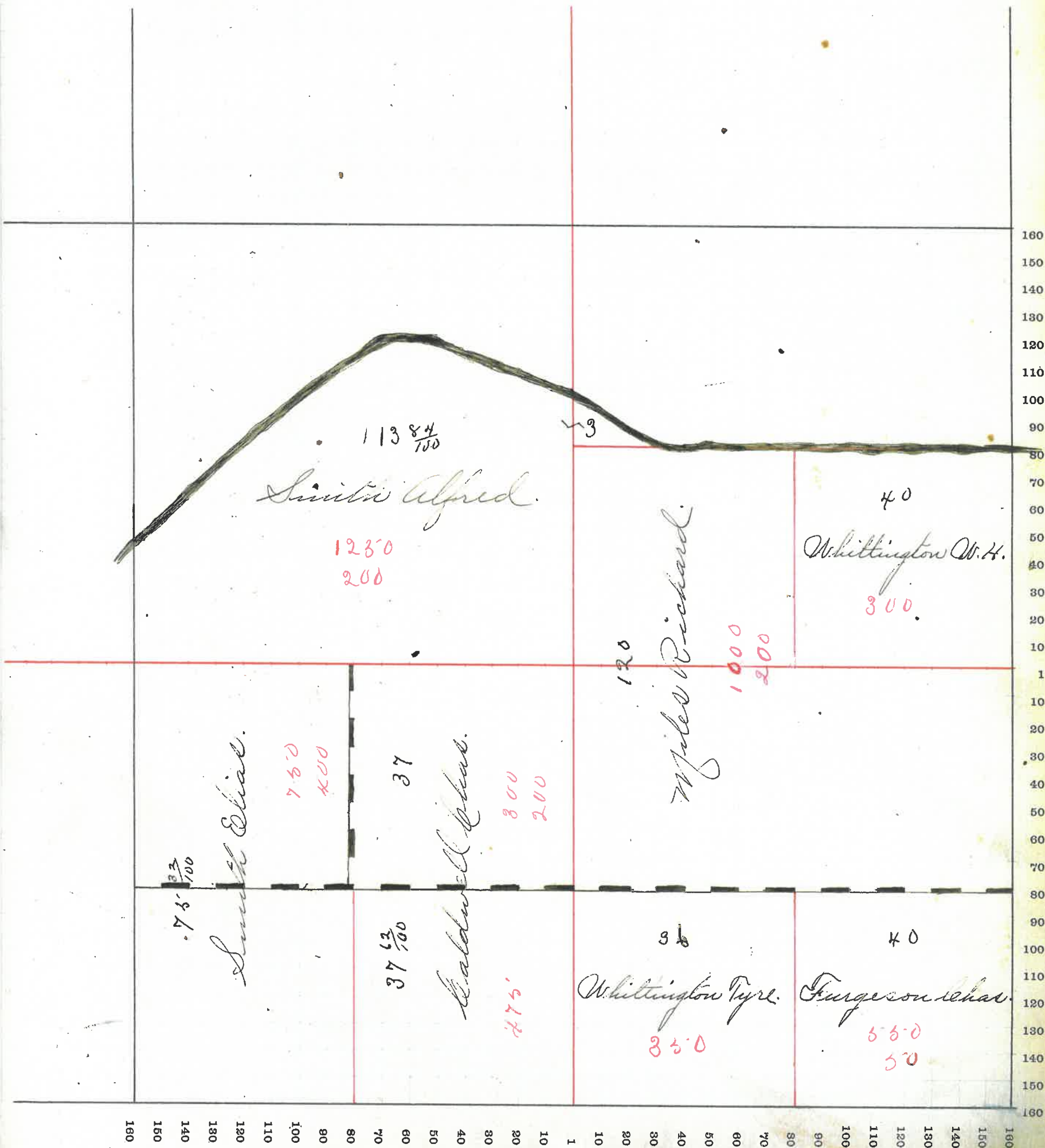
VIQUESNEY PRINTING CO., TERRE HAUTE, IND.

NAMES OF OWNERS	Number on Plat.	DESCRIPTION	Section	Township	Range	Acres	Hundredths	Value of Land	Value of Improvements	Value of Lands and Improvements
Smith Alfred	55	Pt & N ⁴	31	18	5	113	84	1250	200	1450
" "	"	" SE ⁴	"	"	"	3				
Whittington W.H.	"	SE ⁴ & E ⁴	"	"	"	40		300		300
Miles Richard	"	SW ⁴ & E ⁴	"	"	"	40				
" "	"	" ² SE ⁴	"	"	"	80		1000	200	1200
Smith Elias	"	Pt N ² SW ⁴	"	"	"	75	32	750	400	1150
Caldwell Chas-	"	" E ² SW ⁴	"	"	"	37		300	200	
" "	"	" "	"	"	"	37	62	475		975
Whittington Ezra	"	" SW ⁴ SE ⁴	"	"	"	36		350		350
Ferguson Chas-	"	SE ⁴ SE ⁴	"	"	"	40		550	50	600

SECTION No. 31

Congressional Township No. 18., R. 5

SCALE---Forty rods to an inch, or ten rods to a space, Congress Land, which is one mile square for a section.
 Number of acres in this Section, according to the United States Survey



MONTGOMERY COUNTY, INDIANA, 190

Assessor's Plat-Book for

Brown

Township, No.

VIKESNEY PRINTING CO., TERRE HAUTE, IND.

NAMES OF OWNERS	Number on Plat.	DESCRIPTION	Section	Township	Range	Acres	Hundredths	Value of Land	Value of Improvements	Value of Lands and Improvements
Wivius De John S	56	Pt NE ⁴	32	18	5	144	55	3000	300	4260
" " " "	"	" NE ² NE ⁴	"	"	"	76	45	760		
" " " "	"	NE ⁴ SE ⁴	"	"	"	40		200		
Stonebaker S	"	Pt NE ⁴ NE ⁴	"	"	"	3		50	100	150
Rush Elizabeth	"	" E ² NE ⁴	"	"	"	62	95	500		500
Jurgeson Charles	"	NE ² SE ⁴	"	"	"	80		1000	600	1600
Hann Eben	"	SE ⁴ SE ⁴	"	"	"	40		250	50	300
Mullikin Sarah	"	NE ² SE ⁴	"	"	"	80		1000	280	1280
Stillwell Jeremiah	"	Pt E ² SE ⁴	"	"	"	67	50			
" "	"	" E ² NE ⁴	"	"	"	17		800	100	900
Stillwell America	"	" E ² SE ⁴	"	"	"	30		450	300	750

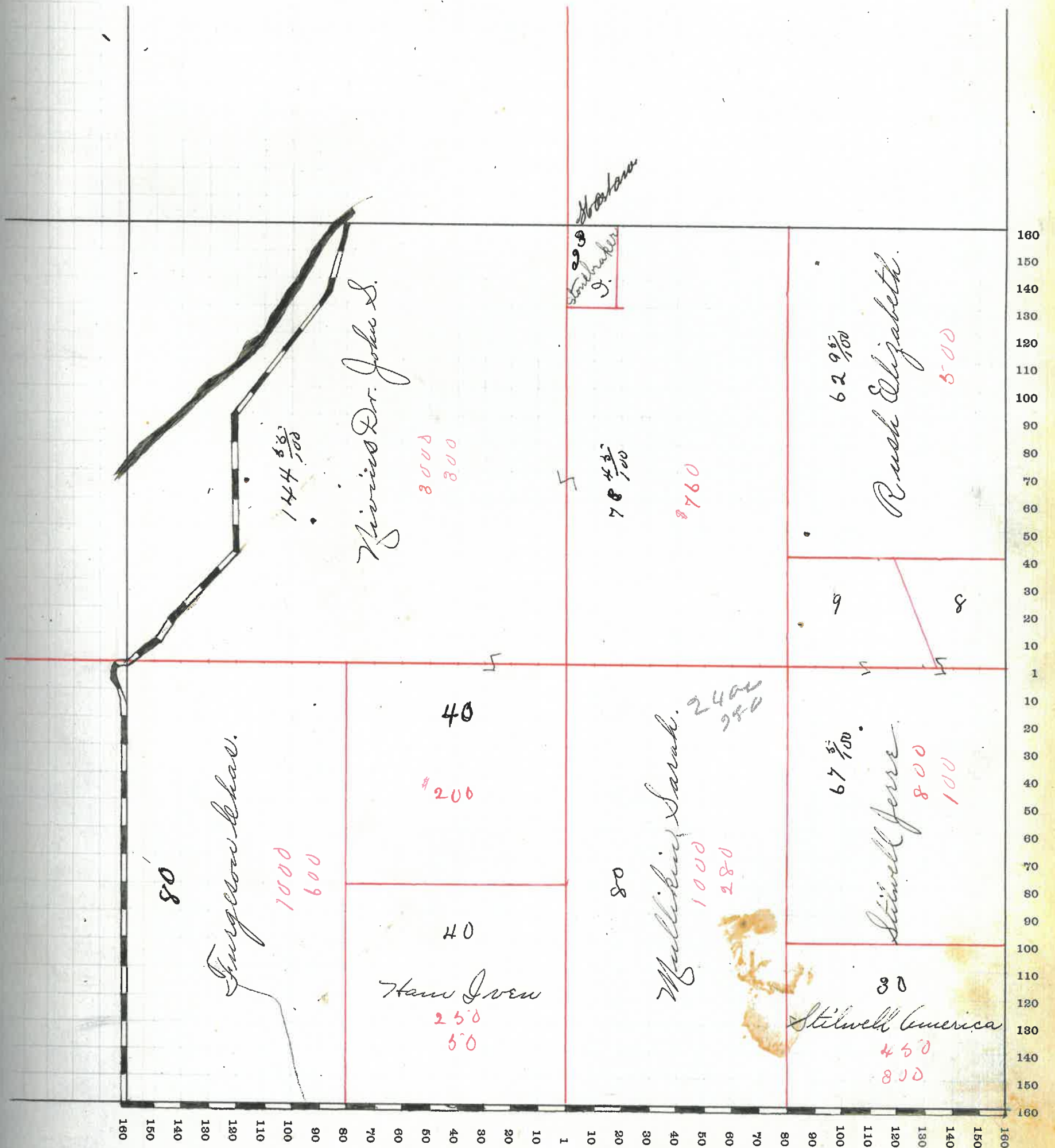
SECTION No. 32

Congressional Township No. 18, R. 5

SCALE---Forty rods to an inch, or ten rods to a space, Congress Land, which is one mile square for a section.
 Number of acres in this Section, according to the United States Survey

of
and
ve-
ts

60
70
80
90
100
110
120
130
140
150
160



MONTGOMERY COUNTY, INDIANA, 190

Assessor's Plat-Book for

Brown

Township, No. _____

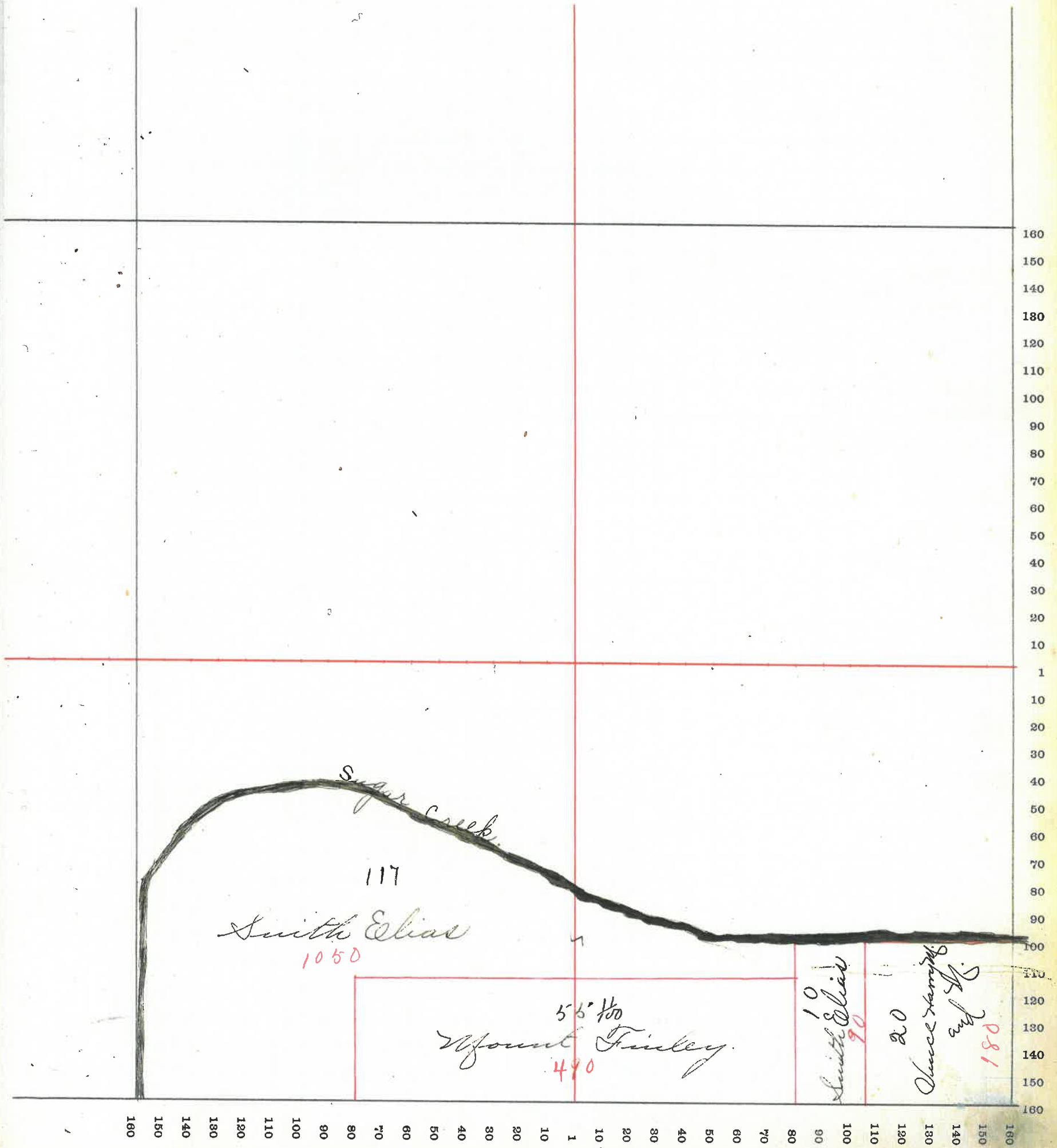
VIQUESNEY PRINTING CO., TERRE HAUTE, IND.

NAMES OF OWNERS	Number on Plat.	DESCRIPTION	Section	Township	Range	Acres	Hundredths	Value of Land	Value of Improvements	Value of Lands and Improvements
Smith Elias	57	Pt S ²	36	18	5	117		1050		
" "	"	E ² S ²	"	"	"	10		90		1140
Mount Finley	"	S ²	"	"	"	55	11	490		490
Vance Harry & H	"	E ² S ²	"	"	"	20		180		180

SECTION No. 36.

Congressional Township No. 18, R. 5.

SCALE---Forty rods to an inch, or ten rods to a space, Congress Land, which is one mile square for a section.
Number of acres in this Section, according to the United States Survey.....



115

VIQUESNEY PRINTING CO.
...BLANK BOOKS...
TERRE HAUTE, - - INDIANA.

No. 2863

When a new book is desired, all that is
necessary is to give the above number.

