


CRAWFORDSVILLE DISTRICT PUB LIB



3 8721 82600 7764

Assessor's Plat Book

Brown

Township.

MONTGOMERY COUNTY

...1911...

RL
912.77248
Ass
1911

Last Name	First Name	Page Number
Alen	Mary Alice	66, 67
Ammermound	Winford	108, 109
Armentrout	J H	22, 23
Armentrout	S C	22, 23
Armstrong	A	24, 25
Baker	Robert H	50, 51, 52, 53
Ball	Thomas Z	100, 101
Barr	Emma	96
Barraff	Ruphas	55
Bason	Lan T	96,
Bayford	Sam	41
Bayless	George W	16, 17
Bayless	Grant	6, 7
Bayless	Joe L	12, 13
Bayless	L H	12, 13
Bayless		41
Blake	G S & T J	34, 35
Blake	Gilbert & J C	84, 85
Boyd	Ramulius	50, 51
Branson	Enoch	48, 49
Brick	Amanda A	28, 29
Brown	F B	104
Browning	George	1
Brush	Anna C	56, 57
Brush	Annie C	62, 63
Burford	J M & L M	90, 91
Burford	Robert	90, 91
Burges	Mary J	24, 25, 26, 27
Busenbark	Amas	4, 5
Busenbark	Emmons	1
Busenbark	William W	10, 11, 72, 73
Bush	Elizabeth	108, 109
Byrd	Ernest & J L	68, 69
Calwell	W C	82, 83
Canine	A M & Robert L	80, 81
Canine	Bob	82, 83
Canine	C & Preston	12, 13
Canine	Chas A	32, 33, 34, 35
Canine	Edwin N	32, 33, 34, 35
Canine	Effie & A N	14, 15
Canine	George & M	12, 13
Canine	J J	94, 95
Canine	Rebecca	86, 87
Canine	Tude	14, 15
Canner	F M & Anna	94, 95
Canner	Mary A & Franses	36, 37
Carrell	George C	70, 71
Clark	Anna A	96
Clines	John	96, 97
Clore	Doren & Wife	102, 103
Clore	Lucinda	86, 87
Clore	Solimon	86, 87, 88, 89
Collings	Jacob	86, 87
Conners	M & M N	16, 17
Coons	Ted	18, 19
Copus	Emery	58, 59
Crane & Anderson		74, 75
Crutchfield	James	36, 37
Cuppy	S E	106, 107
Daily	Elisabeth	24, 25
Davis	Amanda & Margerie Etal	26, 27, 28, 29
Davis	C & A	14, 15
Davis	Eliza & George C	24, 25, 26, 27
Davis	George C	24, 25, 26, 27
Davis	George S	42, 43
Davis	Nancy	18, 19
Deatrick	W A	108, 109, 110, 111
Deer	G & M	72, 73
Deer	Hanna Co	74, 75
Deere	Albert	32, 33
Deere	George & Mary E	80, 81
Demoree	C C	90, 91

Demoree	Chas	102, 103
Demoree	H J	90, 91
Demoree	Mary	102, 103
Diewey	David	32, 33
Doyl	Harison	2, 3
Doyl	J C	2, 3
Doyle	Elenore	44, 45
Doyle	M M	48, 49, 50, 51
Duncan	James	6, 7
Durham	Ernest	64, 65
Durham	George S	64, 65
Durham	George T	58, 59
Durham	J Y	92, 93
Durham	Sarah	90, 91
Easley	Ben J	4, 5, 6
Easley	Daniel	6, 7
English	Burton	50, 51, 52, 53
Enoch	Chas	96, 97
Evans	Alfred C	86, 87, 92, 93
Evans	Gilbert	86, 87
Evans	Henry	68, 69
Evans	Jeremiah	50, 51
Farmer	Daniel	1
Field Sanford	C & Eva D	72, 73
Fisher	Mary (etal)	20, 21
Fletcher	Foster H	4, 5
Fletcher	Julia F	2, 3
Fortune	Flo L	36, 37
Foster	Henry A	70, 71
Foster	John H	41
Foster	Thomas F & S M	36, 37
Fulenwider	Henry C	56, 57
Fulenwider	S W	102, 103
Fulenwider	S W & M C	104, 105
Fullenwider	J S	38, 39
Gaily	Daren	42, 43
Gaily	James H	66, 67, 68, 69
Gaily	Mary H	46, 47
Garland	Alice C	78, 79
Garland	Benj	76, 77, 78, 79
Garland	Dell	80, 81
Garland	Perry	78, 79
Gilliland	James S	38, 39, 41
Glenn	Wm T	84, 85
Glover	Matilda	106, 107
Goff	George H	48, 49
Goff	George M	70, 71
Goff	Laura C	48, 49
Goff	Robt	41
Goff	William J	48, 49
Gott	Preston S	48, 49
Graham	George T	62, 63
Graham	Haram	52, 53
Graham	Haran H	62, 63
Grimes	Fary	104, 105
Halet	Harvo P	74, 75, 80, 81, 82, 83
Hall	T Y	18, 19
Hall	W J & Mary C	12, 13
Hall	Y P	4, 5
Hallam	James M	10, 11
Hanna	John W	44, 45
Hanna	Nancy E	46, 47, 50, 51
Hanna	T L	90, 91, 92, 93, 98, 99, 100, 101, 102, 103, 104, 105
Hardee	James A	44, 45
Harris	Mary A	42, 43
Hawkins	Levi	86, 87, 92, 93
Henry	Ephram	34, 35
Hester	John H	46, 47
Hicks	John A	22, 23
Hite	Joseph	20, 21
Hodgkins	Hue	88, 89
Hodgkins	R H	80, 81, 82, 83
Hudson	T J	112, 113

Hues	Lasinda A	46, 47
Hunt	Samuel	30, 31
Jacks	Edith	104
Jarvis	Cassian C	98, 99
Jarvis	Edith	94, 95
Jarvis	Eliza C M	104
Jarvis	William	60, 61
Jeffries	Chas C	41
Johnson	Edwin M	20, 21
Johnson	F N	98, 99
Johnson	Theodore M	46, 47
Johnson	W	41
Johnson	Wm P	24, 25
Jones	John & Rebecka	52, 53
Kelso	Daisy	104, 105
Kelso	Wm R	98, 99
Kliser	A J & C J	56, 57, 62, 63
Kliser	Chas A	60, 61
Kliser	Louise	60, 61
Knowl	Henry T	8, 9, 14, 15
Kritz	H S	106, 107
Kurkendall	Jacob	12, 13
Lamson	O A	96, 97
Landers	Chris	24, 25
Lane	Preston M	26, 27
Lang	Lyda	52, 53
Lank	John W & Mary C	38, 39
Lank	Mary L	36, 37
Lank	Tomas J	36, 37
Laughlen	Lavinia	56, 57
Laughlin	Lavenia	38, 39, 41
Lee	John F	96
Lee	W L	6, 7
Lenard	Jessie	68, 69
Litey	Nancy C	106, 107
Loman	George H	34, 35
Lorence	Ed	16, 17
Lough	H H	62, 63
Lunsford	Will	78, 79
Lydic	W C	44, 45
Lydick	Chas A	55
Lydick	Laura B	55
Mattes	Lee & Eva	16, 17
McCormick	S W	36, 37, 84, 85, 94, 95
McGaughey	H C	62, 63
McGaughey	H C & M	60, 61
McGaughey	Mary A	68, 69
McKinley	Geminia	20, 21
McKinley	Jemima	26, 27
McLain	David	44, 45
McLoed	Lesley	41
McMains	Jessie	104
McNutt	Sam'l M	58, 59, 106, 107
Miles	Alen B	110, 111
Miles	Grant	6, 7
Miles	John	96
Miles	Mary	8, 9
Miles	William J	8, 9
Miligan	Chas & C T	58, 59
Miligan	D S	70, 71
Miligan	John	106, 107
Miligan	M J	106, 107
Miligan	Martha	62, 63
Miligan	S J Sen	106, 107
Miligan	Sam Jn	60, 61
Miligan	Samuel J	97, 106, 107
Miligan	William	58, 59, 97, 106, 107
Miller	W C & M W	1
Miloy	John C	8, 9
Mitchel	W H	84, 85
Moore	George W	106, 107
Moore	Harriet	78, 79, 80, 81
Moore	Henry	76, 77

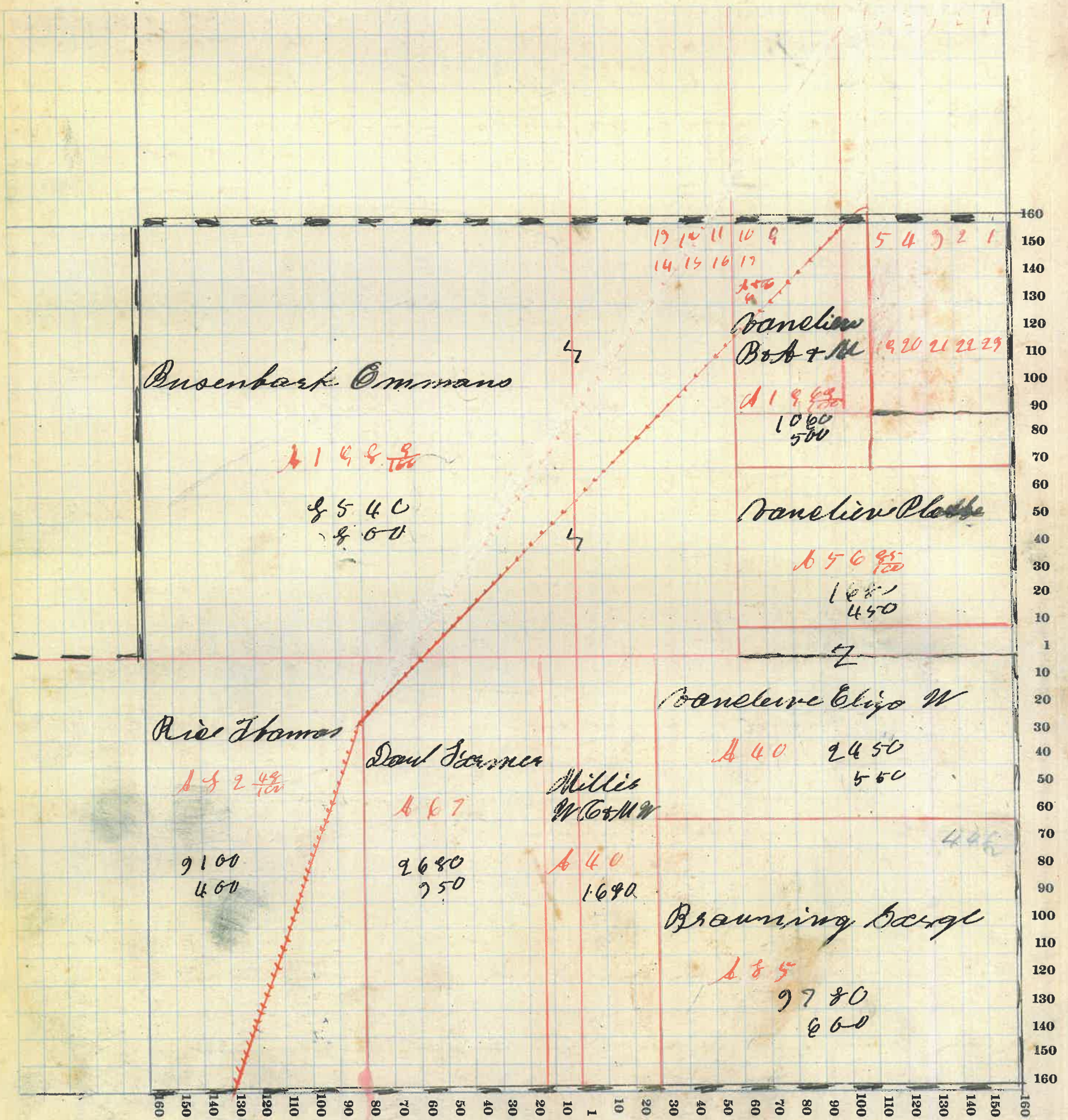
Moore	John B	96
Moore	Max	58, 59
Moore	Nancy C	78, 79
Moore	R L	80, 81
Moore	Samu'l C	82, 83
Morning	Polly	96, 97
Mount	Finley P	72, 73, 112, 113
Myres	J H & M R	36, 37
Neier	Chas V	42, 43
Niven	John L	46, 47
Oglesby	Eva C	60, 61
Oglesby	Will H	96, 97
Oldshoe	John L	94, 95
Oldshoe	Robert N	102, 103
Oldshoe & Canine		96, 97
Oldshue	Jas C	102, 103
Oldshue	John L	37
Oliver	Alice	80, 81
Oliver	Henderson	78, 79
Patton	Harry K	14, 15
Patton	Isac W	26, 27
Patton	James W	28, 29
Patton	T F	30, 31
Peck	W C & Laure B	38, 39
Peck		57
Penington	Clarri C	94, 95
Penn	Eva W	56, 57
Penn	John W	54, 55
Penn	Lafeyett	22, 23, 24, 25
Penn	Walter	54, 55
Peterman	C C	12, 13
Peterman		82, 83
Pinkley	William	2, 3
Pitts	C W & S C	56, 57, 62, 63
Pitts	Eva Wilkerson & George Edger	54, 55
Poke	Bruce	16, 17, 18, 19
Pratt	James W	16, 17
Prebe	Amel	12, 13
Prebe	August	12, 13
Ragsdale	J & Joe	68, 69
Reaves	H C	46, 47
Redish	Blanch	62, 63, 64, 65
Reed	W W	10, 11
Reiter	Nancy J	46, 47
Reynolds	David A	32, 33
Reynolds	John W	32, 33
Reynolds	Martha	8, 9
Reynolds	N B	72, 73
Reynolds		41
Rice	Albert	18, 19, 24, 25
Rice	Emma	104, 105
Rice	Isac	32, 33
Rice	Lusinda	108, 109
Rice	Nelson	6, 7
Rice	Thomas	1, 2, 3
Ristine	Hosia	72, 73
Riter	Cyres H	48, 49, 50, 51
Rivers	A K	20, 21
Robertson	Fred M	104, 105
Robertson	H M & F M	104, 105
Robertson	Thomas	104
Rogers	Chas V	16, 17
Rogers	Fred F	8, 9
Ross	Chas W	10, 11
Rowand	Gus Davis	66, 67
Rush	Alex B	28, 29
Rusk	George	14, 15
Rusk	J H & P	42, 43
Rusk	John & P	42, 43, 52, 53
Saylor	F M	24, 25, 26, 27, 46, 47
Saylor	Wm T	22, 23
Seay	Mary C & Arther	102, 103
Servies	Emma F	48, 49

Seyfold	Maurice	48, 49
Sharp	Otho W	96
Sharp	Samuel B	96
Shoafe	Madg	94, 95
Shrader	Jacob L	68, 69
Sims	George W	12, 13
Sinnett	William T	66, 67
Sites	Henry	96
Smith	Alfred	110, 111
Smith	Elyas	110, 111, 112, 113
Smith	W & M J Mem	48, 49
Staver	Bertram	28, 29
Stillwell	Jeremiah	8, 9, 108, 109
Stilwell	America	108, 109
Stilwell	Anda	74, 75
Straughn	Bob & Mary	70, 71
Straughn	John W	68, 69, 70, 71
Sturgeon	Ralph	82, 83, 84, 85
Sullivan	M O	78, 79, 88, 89
Sutherland	Watt	62, 63, 64, 65
Swindler	W J	42, 43, 44, 45
Tapp	Robert L	96, 97
Taylor	Chas W	44, 45
Taylor	Walter C	42, 43
Tessil	J	41
Thompson	A C & A	14, 15
Thompson	D S	14, 15
Thorn	W H & S	34, 35
Thorn	William	12, 13
Todd	George W	30, 31
Todd	Isac S	30, 31, 41
Todd	John W	28, 29, 30, 31
Todd	S J	41
Vale	M G & Margaret	92, 93
Vancleave	Eliz W	1
Vancleave	A	41
Vancleave	Bob & M	1
Vancleave	Daniel B	20, 21, 22, 23
Vancleave	Eliza & W	72, 73, 74, 75, 80, 81
Vancleave	Joe A	22, 23
Vancleave	M & F	44, 45
Vancleave	P	1
Vandiv	Edwin	2, 3
Wasson	Frank B	18, 19
White	Sylvester T	104
Whitecotton	Mary H	10
Whitecotton	Mary J	11
Whited	R H & J G	96
Whittington	Tyre G	10, 11, 110, 111
Whittington	W H	41, 110, 111
Whittington	James L	11, 12, 13
Wilder	John B & G	96
Wilhait	R O	24, 25, 26, 27
Wilkerson	Chas L	12, 13, 14, 15
Wilkerson	Emmond	56, 57
Wilkerson	Emmons	54, 55
Wilkerson	Ollie	54, 55, 56, 57
Williams	David C	72, 73
Williams	Eliza M	18, 19
Williams	F & Fannie	42, 43
Williams	J	41
Windland	Fredrick	78, 79
Wise	Frances C	108, 109
Woodridge	Russell	28, 29
Wray	Wm C	4, 5
Wright	James W	18, 19
Yount	John T	96

SECTION NO. 1

Congressional Township, No. 17 R. 5

SCALE:—Forty rods to an inch, or ten rods to a space, Congress Land, which is one mile square for a section.
 Number of acres in this section, according to the United States Survey



MONTGOMERY COUNTY, INDIANA, 191

Assessor's Plat-Book for Brown Township, No. 2

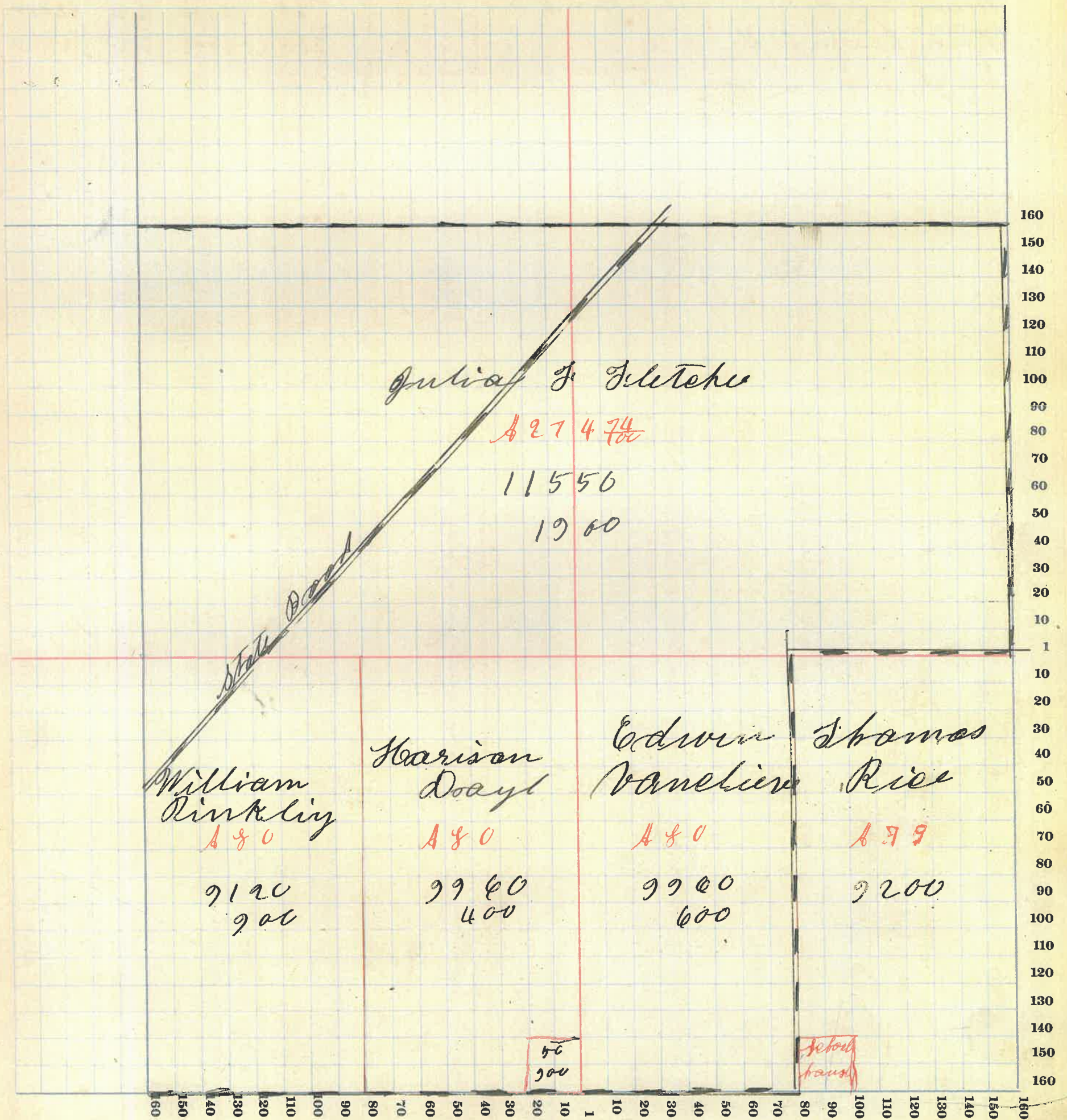
Viguesney Printing Co., Terre Haute, Ind.

NAMES OF OWNERS	Number on Plat	DESCRIPTION	Section	Township	Range	Acres	Hundredths	Value of Lands	Value of Improvements	Value of Lands and Improvements
Julia F. Tillet	1	N ²	2	17	5	274	⁷⁸ / ₁₀₀	11550	1900	12850
Pinkley William	1	N ² A W ⁴	2	17	5	80		2120	300	2520
Dayb Hearisa	1	E ² A W ⁴	2			88		2360	400	2260
Vanhook Edwin	1	N ² A E ⁴	2			80		2360	000	2360
Rice Thomas	1	E ² A E ⁴	2			79		2200		2200
Dayb J C	1	N ² A W ⁴	2			1		50	300	350

SECTION NO. 2

Congressional Township, No. 17 R. 5

SCALE:—Forty rods to an inch, or ten rods to a space, Congress Land, which is one mile square for a section.
 Number of acres in this section, according to the United States Survey.....



MONTGOMERY COUNTY, INDIANA, 191

Assessor's Plat-Book for Brown Township, No. 9

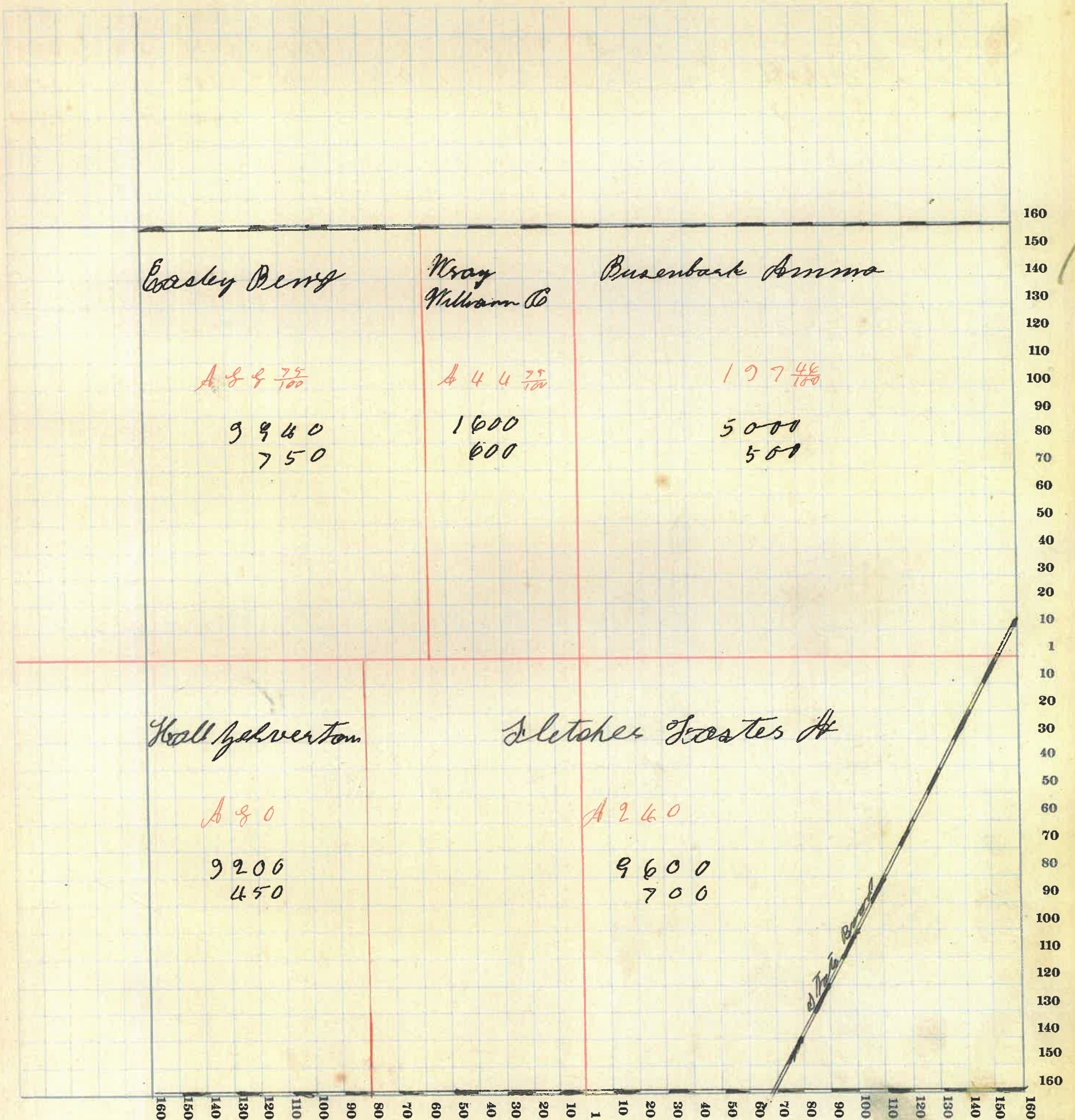
Viguesney Printing Co., Terre Haute, Ind.

NAMES OF OWNERS	Number on Plat	DESCRIPTION	Section	Township	Range	Acres	Hundredths	Value of Lands	Value of Improve-ments	Value of Lands and Improve-ments	SC Nu
Casley Ben J	9	PT NW 4	9	17	5	88	$\frac{75}{100}$	9960	750	4690	
Wray Wm C	9	" NW 4	9			46	$\frac{75}{100}$	1600	600	2200	
Busembark Amos	9	" NW 4	9			197	$\frac{46}{100}$	5000	500	5500	
Heall J P	9	" W 2 NW 4	9			80		9200	450	9650	
Fletcher Foster H	9	" S 2	9			240		8600	700	9300	

SECTION NO. 9

Congressional Township, No. 19 R. 5

SCALE:—Forty rods to an inch, or ten rods to a space, Congress Land, which is one mile square for a section.
 Number of acres in this section, according to the United States Survey.....



MONTGOMERY COUNTY, INDIANA, 1911

Assessor's Plat-Book for

Brown

Township, No. 4


Viguessey Printing Co., Terre Haute, Ind.

NAMES OF OWNERS	Number on Plat	DESCRIPTION	Section	Township	Range	Acres	Hundredths	Value of Lands	Value of Improvements	Value of Lands and Improvements
<i>Rice Nelson</i>	4	<i>W² NW⁴</i>	5	17	5	67	$\frac{26}{100}$	1675	550	2225
<i>Dunnean James A</i>	4	<i>PT W²</i>	5			110		9850	200	4050
<i>Cooley Ben J</i>	4	<i>" E² NE⁴</i>	5			20		240		740
<i>Brayless Grant</i>	4	<i>" W² NE⁴</i>	5			40		1520	400	1920
<i>See W J</i>	4	<i>" E² + PT W²</i>	5			186	20	6590	400	6990
<i>Miles Bredgett</i>	4	<i>W² SE⁴</i>	5			30		2640	350	3025
<i>Cooley Daniel</i>	4	<i>SE² SE⁴</i>	5			30		2640	300	2940

SECTION NO. 4

Congressional Township, No. 17 R. 5

SCALE:—Forty rods to an inch, or ten rods to a space, Congress Land, which is one mile square for a section.
 Number of acres in this section, according to the United States Survey



MONTGOMERY COUNTY, INDIANA, 1911

Assessor's Plat-Book for Brown Township, No. 6

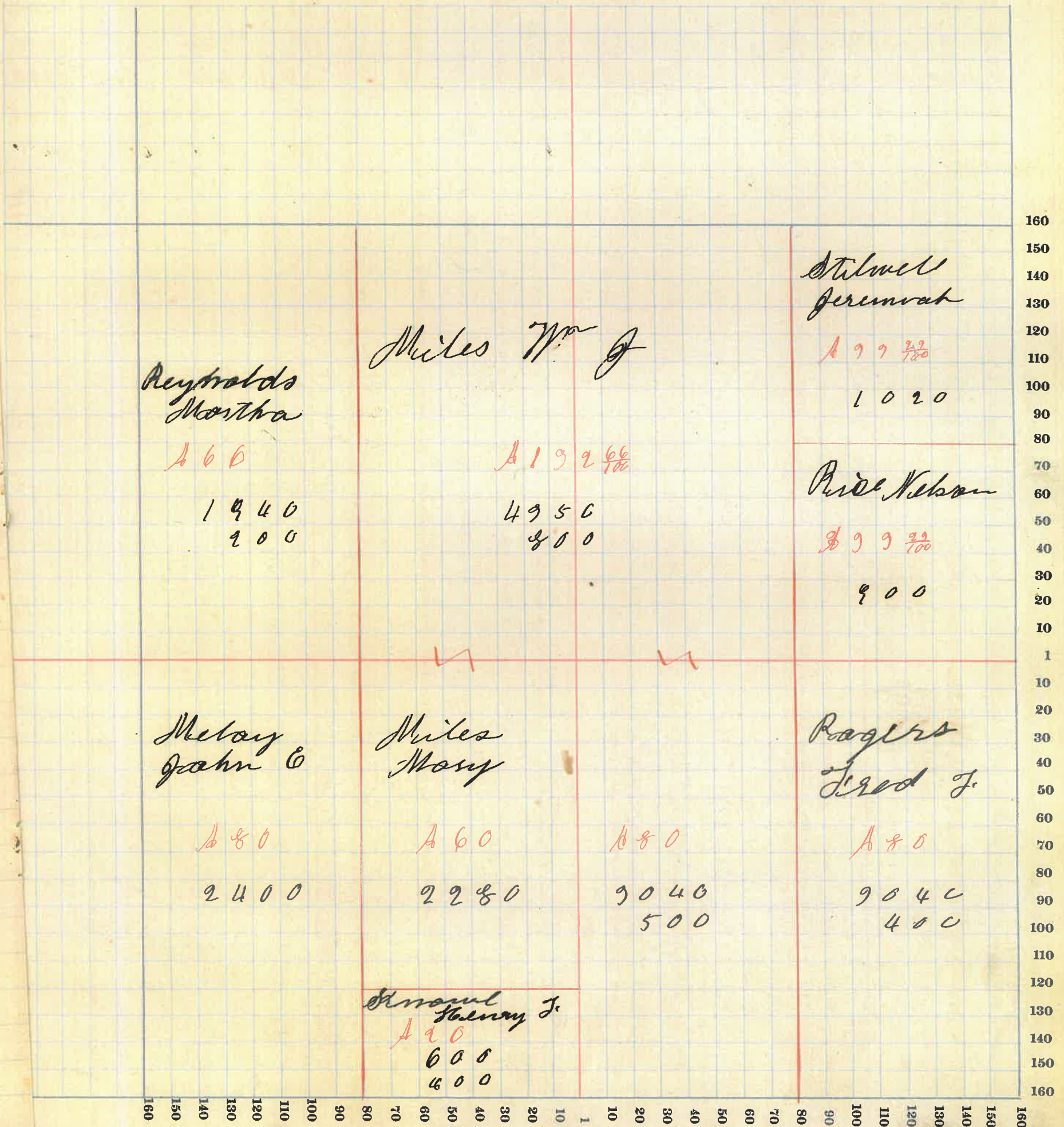
Vigueney Printing Co., Terre Haute, Ind.

NAMES OF OWNERS	Number on Plat	DESCRIPTION	Section	Township	Range	Acres	Hundredths	Value of Lands	Value of Improvements	Value of Lands and Improvements
Reynolds Martha	5	W ² N ² W ⁴	5	12	5	66		1940	200	2140
Miles William J	5	PT N ² + PT E ²	5	12	5	192	66	4350	800	5150
Stilwell Jeremiah	5	W ² E ² N ² E ⁴	5			99	29	1620		1620
Rice Nelson	5	E ² E ² N ² E ⁴	5			99	22	266		266
Meloy John C	5	W ² S ² W ⁴	5			80		2400		2400
Miles Mary	5	PT E ² S ² W ⁴	5			80		2280		2280
Kimmel Henry J	5	W ² E ² S ² W ⁴	5			20		600	400	1000
Rogers Fred J	5	E ² S ² E ⁴	5			80		2060	400	2460

SECTION NO. 5

Congressional Township, No. 17 R. 5

SCALE:—Forty rods to an inch, or ten rods to a space, Congress Land, which is one mile square for a section.
Number of acres in this section, according to the United States Survey



MONTGOMERY COUNTY, INDIANA, 1911

Assessor's Plat-Book for Brown Township, No. 6

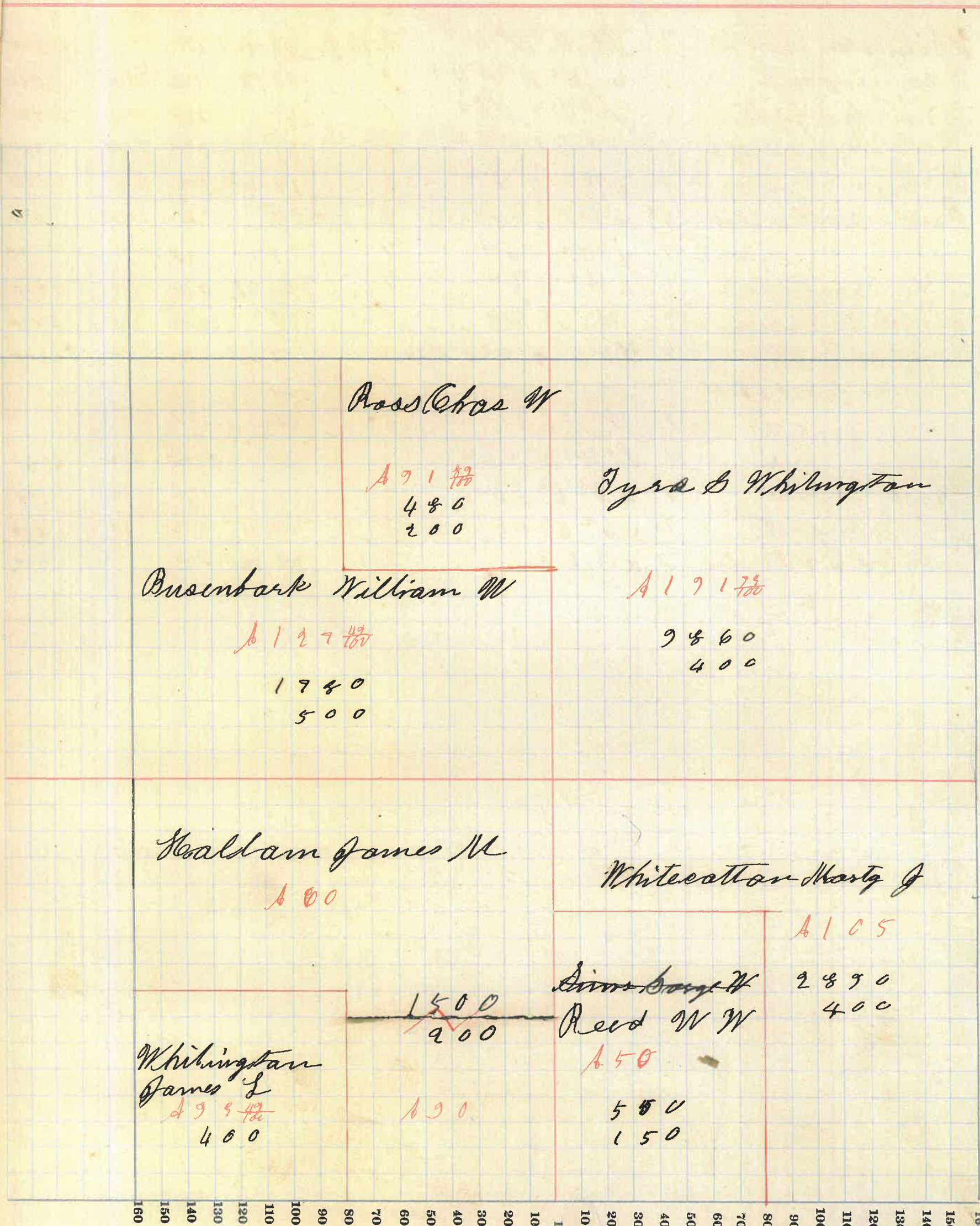
Vigueney Printing Co., Terre Haute, Ind.

NAMES OF OWNERS	Number on Plat	DESCRIPTION	Section	Township	Range	Acres	Hundredths	Value of Lands	Value of Improvements	Value of Lands and Improvements
Bresenbark W W	6	Qt NW 4	6	12	5	127	43	1780	500	2280
Ross John W	6	" NW 4	6			91	700	480	200	680
Whitings John B	6	N 6 4	6			191	79	9800	400	4200
Hoobam James M	6	Qt SW 4	6			90		1500	200	1700
Whitesetter Mary B	6	" S 6 4	6			105		2990	400	3290
Road W W	6	" S 6 4	6			50		550	150	700

SECTION NO. 6

Congressional Township, No. 17 R. 5

SCALE:—Forty rods to an inch, or ten rods to a space, Congress Land, which is one mile square for a section.
Number of acres in this section, according to the United States Survey



Ross Chas W

~~A 71 ^{1/2}~~
480
200

Dyres & Whitington

Busenbark William W

~~A 127 ^{1/2}~~
1940
500

~~A 171 ^{1/2}~~

9860
400

Hoaldam James M

100

Whitecotton Marty J

A 105

Whitington James L

~~A 99 ^{1/2}~~
400

~~1500~~
200

190

~~Sims (George W)~~

Reed W W

A 50

550
150

2890
400

MONTGOMERY COUNTY, INDIANA, 1911

Assessor's Plat-Book for

Drawn

Township, No. 7

Viqueency Printing Co., Terre Haute, Ind.

NAMES OF OWNERS	Number on Plat	DESCRIPTION	Section	Township	Range	Acres	Hundredths	Value of Lands	Value of Improvements	Value of Lands and Improvements
Whittington James L	7	Plat N ² NW ⁴	7	12	5	62	40	500		500
Bayless Joe L	7	" N ² E ² NW ⁴	7			29	7	200	100	300
Dunn George W	7	" NW ⁴ NE ⁴	7			55		400	100	500
Hall W J & Mary C	7	" NE ⁴ NE ⁴	7			91	66	900	50	950
Peterman C C	7	" W ² NW ⁴	7			19	80	190		190
Kurkinstall Jacob	7	" W ² NW ⁴	7			90		200	50	250
" Ann	7	" W ² NE ⁴	7			9	72	90		90
Wilkinson Charles L	7	" S ² NE ⁴	7			104	87	1050	100	1150
Sham William	7	W ² S ² NW ⁴	7			80		2200	200	2400
Bayless J H	7	Plat N ² E ² NE ⁴ S ² E ² NW ⁴				77	94	1400	300	1700
Cramme Herbert M	7	S ² E ² NE ⁴	7			40				
" " "	7	W ² S ² E ²	7			80				
" " "	7	Plat W ² E ² S ² E ²	7			20		9500	600	10100
Rebe Armal	7	" N ² E ² S ² E ²	7			8		70	80	150
" August	76	" E ² E ² S ² E ²	7			44	42	950	50	1000
Coanine C & Preston	7	" S ² E ²	7			94	88	920		920

MONTGOMERY COUNTY, INDIANA, 1911

Assessor's Plat-Book for Pravon Township, No. 8

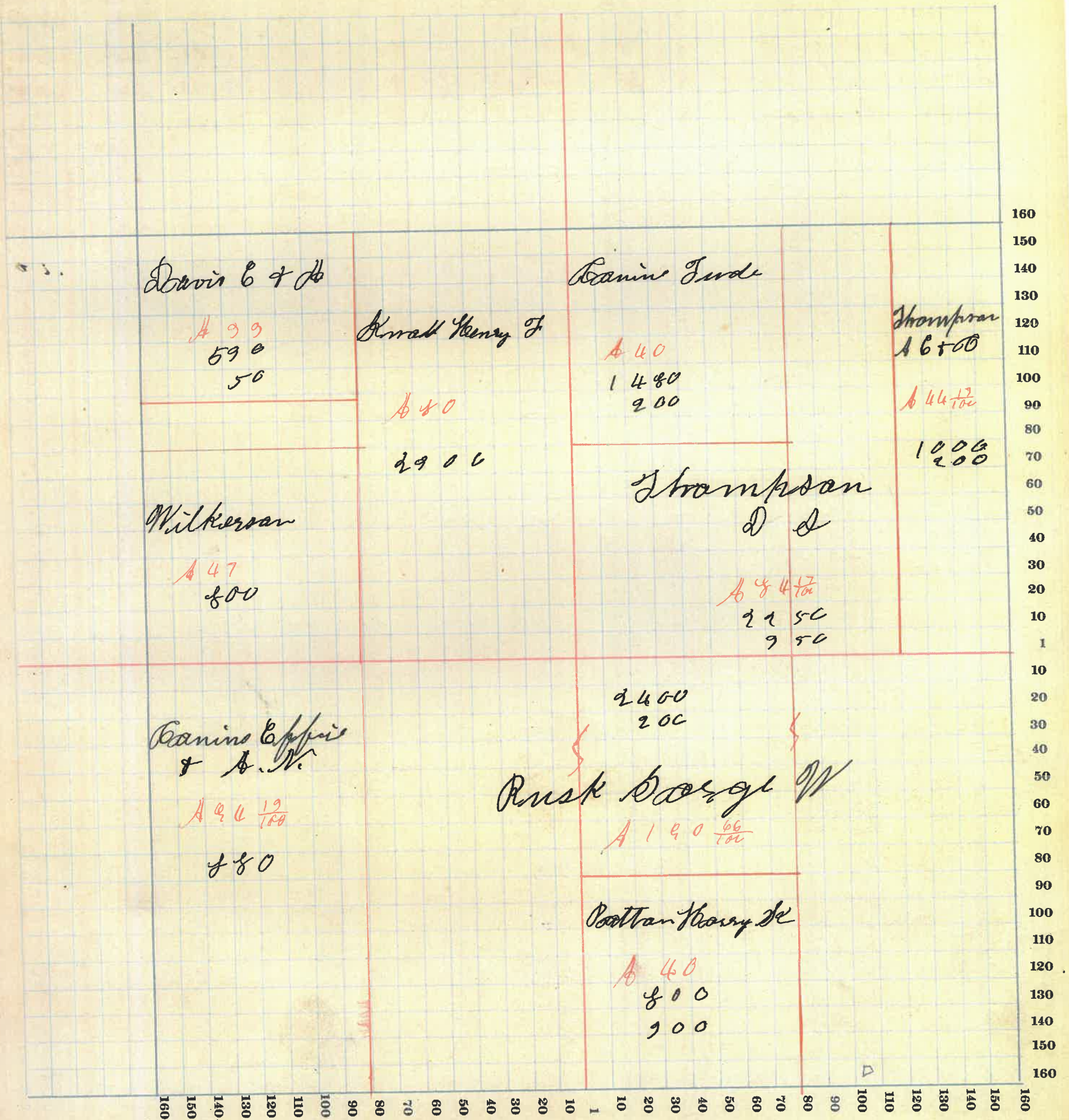
Viquessy Printing Co., Terre Haute, Ind.

NAMES OF OWNERS	Number on Plat	DESCRIPTION	Section	Township	Range	Acres	Hundredths	Value of Lands	Value of Improvements	Value of Lands and Improvements
David C & A	8	SE 1/4 NW 1/4	8	17	5	33		530	50	580
Wilkerson School	8	" NW 1/4 NW 1/4	8			47		800		800
Krawl Henry J	8	E 1/2 NW 1/4	8			80		2900		2900
Canine Food	8	N 1/2 NW 1/4 E 1/4	8			40		1650	200	1850
Thompson D D	8	SE 1/4	8			84	17	2250	950	3200
" A C & C	8	E 1/2 E 1/2 NW 1/4	8			44	17	1000	200	1200
Canine Coffey A W	8	N 1/2 SE 1/4	8			84	17	500		500
Busk Barge W	8	E 1/2 SE 1/4	8			84				
" " "	8	N 1/2 NW 1/4 E 1/4	8			84				
" " "	8	E 1/2 SE 1/4	8			196	40	2400	200	2600
Batten Henry R	8	SE 1/4 NW 1/4 E 1/4	8			40		800	300	1100

SECTION NO. 8

Congressional Township, No. 17 R. 5

SCALE:—Forty rods to an inch, or ten rods to a space, Congress Land, which is one mile square for a section.
 Number of acres in this section, according to the United States Survey



MONTGOMERY COUNTY, INDIANA, 191⁹

Assessor's Plat-Book for

Brown

Township, No. 9

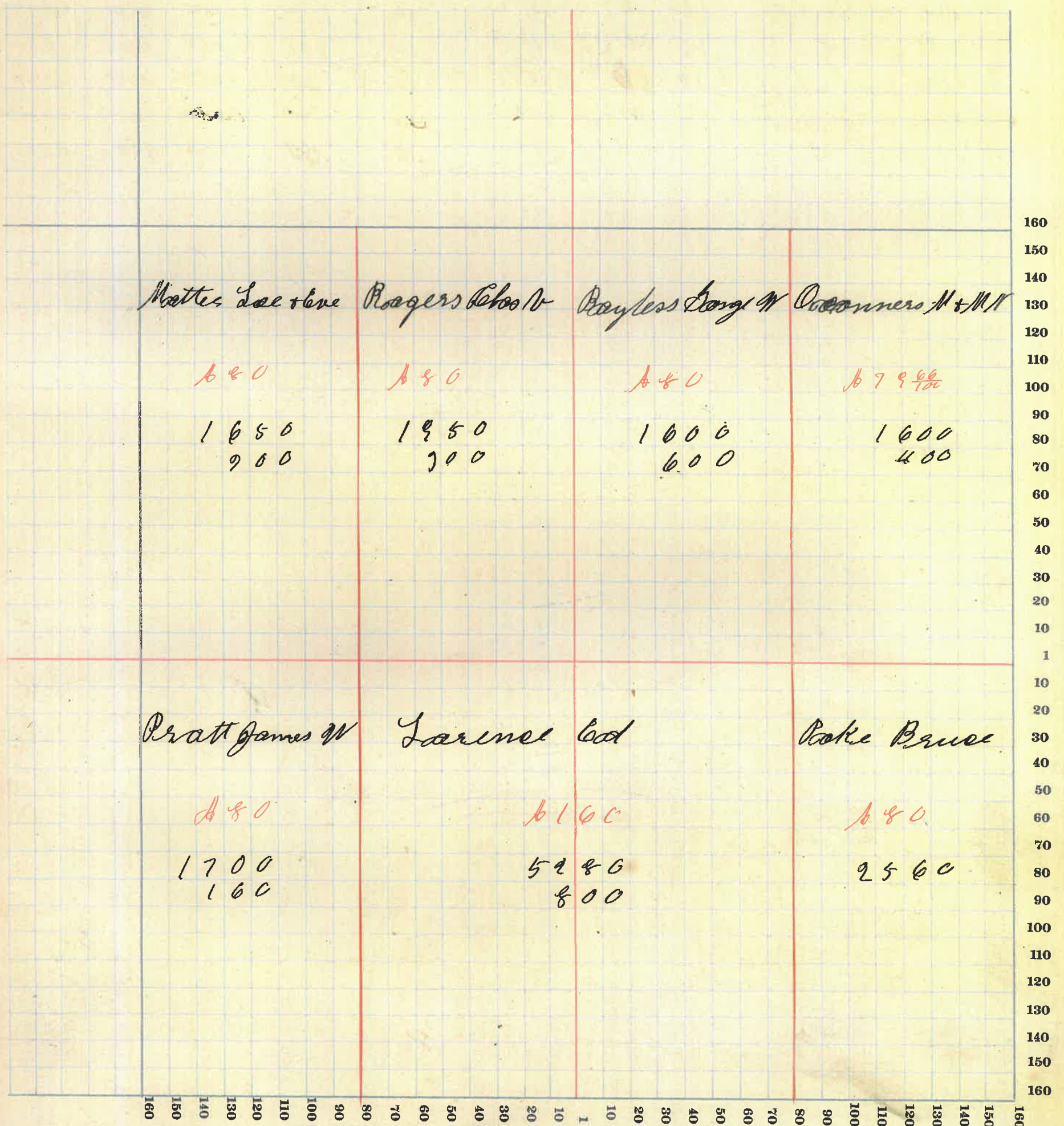
Viquasney Printing Co., Terre Haute, Ind.

NAMES OF OWNERS	Number on Plat	DESCRIPTION	Section	Township	Range	Acres	Hundredths	Value of Lands	Value of Improve-ments	Value of Lands and Improve-ments
<i>Mattie Lee & Co</i>	9	<i>9² N W 4</i>	R	17	5	80		1650	300	1950
<i>Rodgers Charles</i>	9	<i>6² N W 4</i>	9			80		1650	900	2250
<i>Boyles George W</i>	9	<i>9² N 6 4</i>	9			80		1650	600	2200
<i>Coonners M & M W</i>	9	<i>6² N 6 4</i>	9			80		1600	400	2000
<i>Bratt James W</i>	9	<i>9² N W 4</i>	9			80		1200	160	1800
<i>Lorine Ed</i>	9	<i>6² S W 4 + 9² S 6 4</i>	9			160		5250	800	6050
<i>Blake Bruce</i>	9	<i>6² S 6 4</i>	9			80		2560		

SECTION NO. 9

Congressional Township, No. 17 R. 5

SCALE:—Forty rods to an inch, or ten rods to a space, Congress Land, which is one mile square for a section. .
 Number of acres in this section, according to the United States Survey.....



MONTGOMERY COUNTY, INDIANA, 1911

Assessor's Plat-Book for

Oran

Township, No. *10*

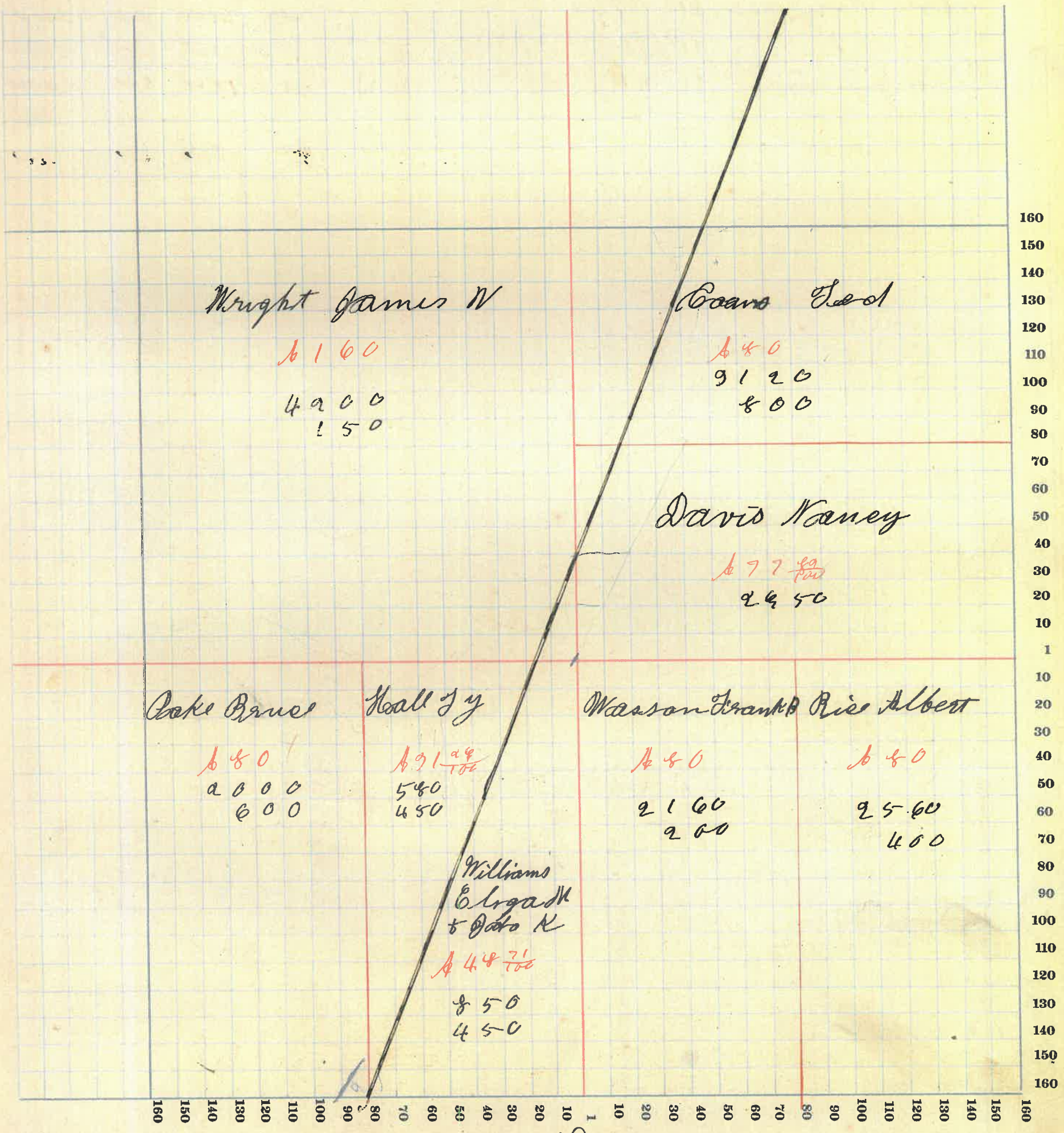
Vigness Printing Co., Terre Haute, Ind.

NAMES OF OWNERS	Number on Plat	DESCRIPTION	Section	Township	Range	Acres	Hundredths	Value of Lands	Value of Improvements	Value of Lands and Improvements
<i>Wright James W</i>	<i>10</i>	<i>NW 4</i>	<i>10</i>	<i>12</i>	<i>5</i>	<i>160</i>		<i>4200</i>	<i>150</i>	<i>4350</i>
<i>Coons Ed</i>	<i>10</i>	<i>N 2 W 6 4</i>	<i>10</i>			<i>80</i>		<i>3120</i>	<i>800</i>	<i>3920</i>
<i>Davis Nancy</i>	<i>10</i>	<i>S 2 W 6 4</i>	<i>10</i>			<i>77 82</i>		<i>2950</i>		<i>2950</i>
<i>Boke Bruce</i>	<i>10</i>	<i>W 2 S W 4</i>	<i>10</i>			<i>80</i>		<i>2000</i>	<i>600</i>	<i>2600</i>
<i>Heall J L</i>	<i>10</i>	<i>Q 1 6 2 S W 4</i>	<i>10</i>			<i>91 29</i>		<i>590</i>	<i>450</i>	<i>970</i>
<i>Williams Eliza M</i>	<i>10</i>	<i>11 6 2 S W 4</i>	<i>10</i>			<i>48 7 1/2</i>		<i>850</i>	<i>450</i>	<i>1300</i>
<i>Watson Frank B</i>	<i>10</i>	<i>W 2 S 6 4</i>	<i>10</i>			<i>80</i>		<i>2160</i>	<i>200</i>	<i>2360</i>
<i>Pie Albert</i>	<i>11</i>	<i>6 2 S 6 4</i>	<i>10</i>			<i>80</i>		<i>2560</i>	<i>400</i>	<i>2960</i>

SECTION NO. 19

Congressional Township, No. 17 R. 5

SCALE:—Forty rods to an inch, or ten rods to a space, Congress Land, which is one mile square for a section. .
 Number of acres in this section, according to the United States Survey.....



MONTGOMERY COUNTY, INDIANA, 1911

Assessor's Plat-Book for Brown Township, No. 11

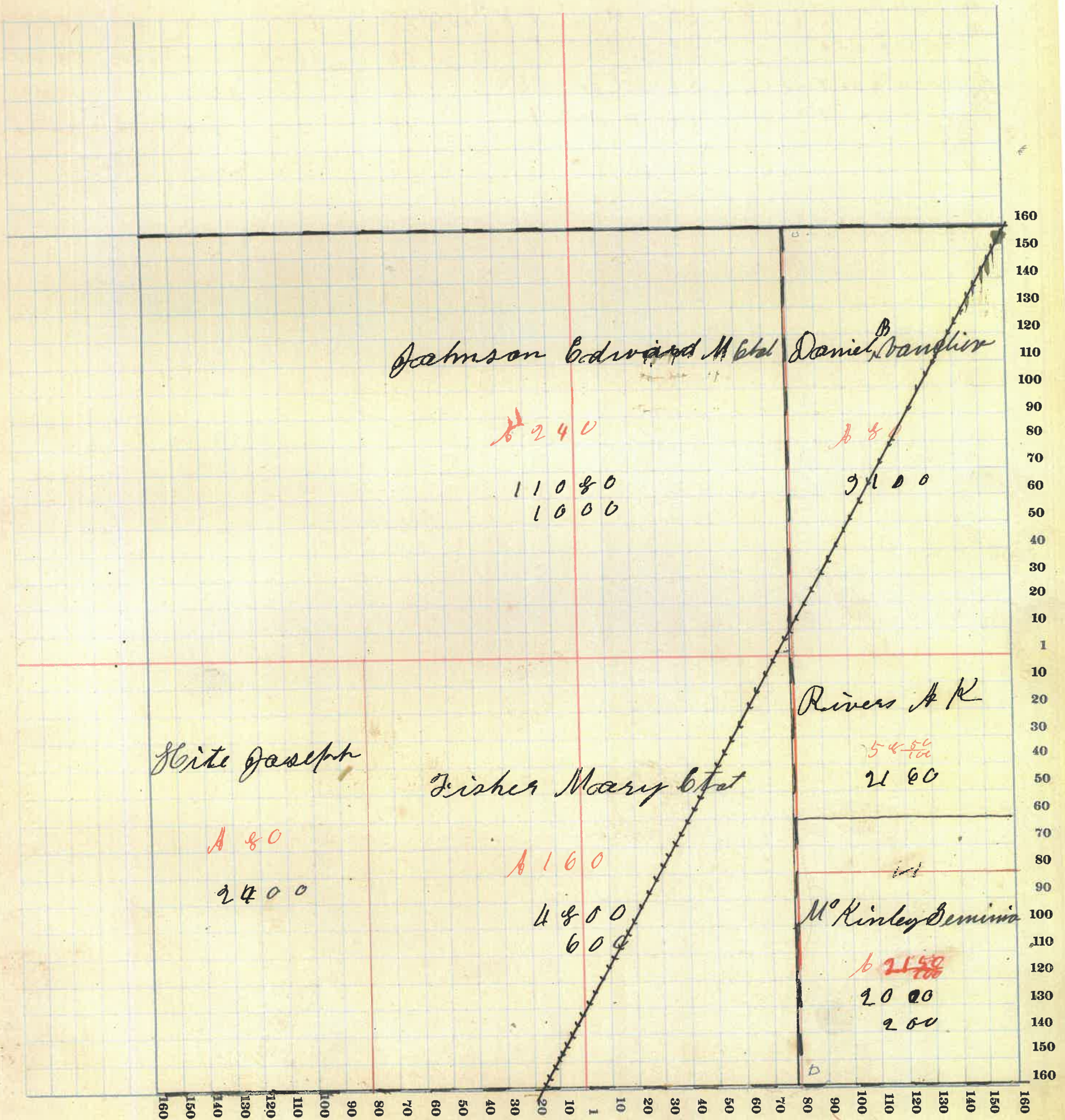
Vigorelly Printing Co., Terre Haute, Ind.

NAMES OF OWNERS	Number on Plat	DESCRIPTION	Section	Township	Range	Acres	Hundredths	Value of Lands	Value of Improvements	Value of Lands and Improvements
Johnson Edwin M	11	PT Wa	11	17	5	240		11080	1000	12080
Banchier Daniel B	11	6 ^a N 6 ⁴	11			80		9100		9100
Herte Joseph	11	W ^a D W ⁴	11			80		2400		2400
Judges Mary M ⁴	11	PT D ^a	11			160		4800	600	5400
Rivers A R	11	PT 6 ^a D E ⁴	11			58	50	2160		2160
M ^e Kinley Gemina	11	" 6 ^a D 6 ⁴	4			91	50	1200	200	1400

SECTION NO. 10

Congressional Township, No. 17 R. 5

SCALE:—Forty rods to an inch, or ten rods to a space, Congress Land, which is one mile square for a section.
Number of acres in this section, according to the United States Survey.....



MONTGOMERY COUNTY, INDIANA, 1911

Assessor's Plat-Book for Brown Township, No. 12

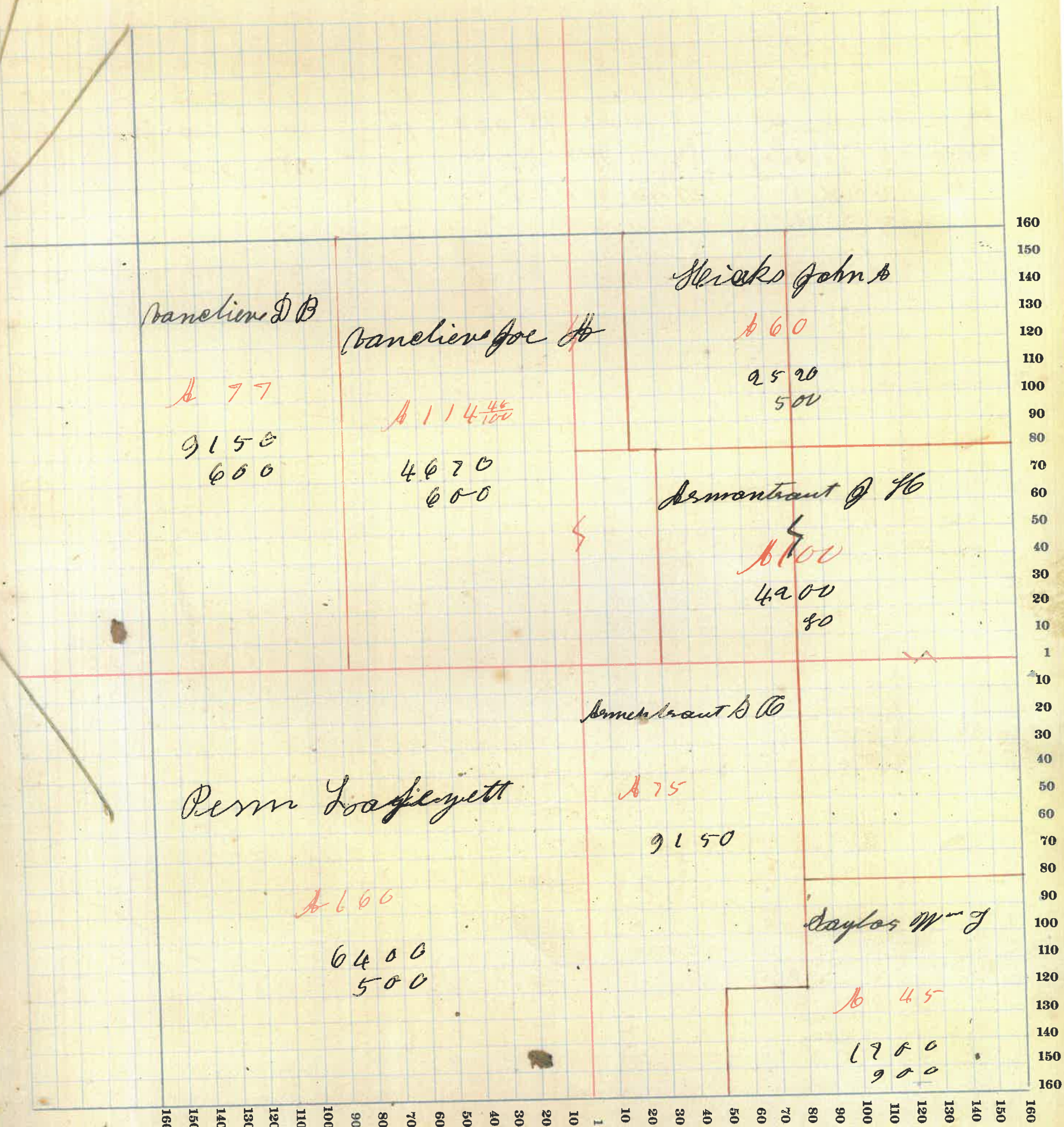
Viguesney Printing Co., Terre Haute, Ind.

NAMES OF OWNERS	Number on Plat	DESCRIPTION	Section	Township	Range	Acres	Hundredths	Value of Lands	Value of Improvements	Value of Lands and Improvements
Banchiero D B	12	N ² W ⁴	12	12	5	80		9150	600	9750
" Joe A	12	PT N ²	12			144	45	4670	600	5270
Stevens John A	12	" E ² N ⁶	12			60		2520	500	3020
Armentrout J H	12	" E ² N ⁶ + D ⁶	12			180		4200	80	4280
Ann Lape	12	D ⁴	12			160		6600	500	7100
Armentrout J C	12	PT N ² D ⁶	12			75		9150		9150
Dayton W J	12	" A ⁶	12			45		1700	200	1900

SECTION NO. 12

Congressional Township, No. 17 R. 5

SCALE:—Forty rods to an inch, or ten rods to a space, Congress Land, which is one mile square for a section.
Number of acres in this section, according to the United States Survey



MONTGOMERY COUNTY, INDIANA, 1911

Assessor's Plat-Book for Brown Township, No. 19


Viguesney Printing Co., Terre Haute, Ind.

NAMES OF OWNERS	Number on Plat	DESCRIPTION	Section	Township	Range	Acres	Hundredths	Value of Lands	Value of Improve-ments	Value of Lands and Improve-ments
Burgess M J	19	NW ⁴ NW ⁴	19	17	5	68		2500		2500
Wilbait R C	19	PA W ² W ² NW ⁴	19			8		300		300
Purn Lape	19	" N ²	19			48	24	1820		1820
Johnson Wm P.	19	" N ²	19			70		2660	950	3610
Rice Albert	19	" N ²	19			40		1600	600	2200
Daily Elisabeth	19	" NE ⁴ NE ⁴	19			75	20	2750		2750
Armstrong L	19	NE ⁴ E ² NE ⁴	19			4	20	150		150
Davis Eliza & George	19	" W ² SW ⁴	19			82		3580		
" George G	19	" W ² SW ⁴	19			8		300		300
Saylor J M	19	" N ²	19			160		6400	800	7200
Landers Chris	19	E ² SE ⁴	19			80		3120	400	3520

SECTION NO. 12

Congressional Township, No. 18 R. 4

SCALE:—Forty rods to an inch, or ten rods to a space, Congress Land, which is one mile square for a section.
Number of acres in this section, according to the United States Survey



25

MONTGOMERY COUNTY, INDIANA, 1911

Assessor's Plat-Book for Brown Township, No. 14

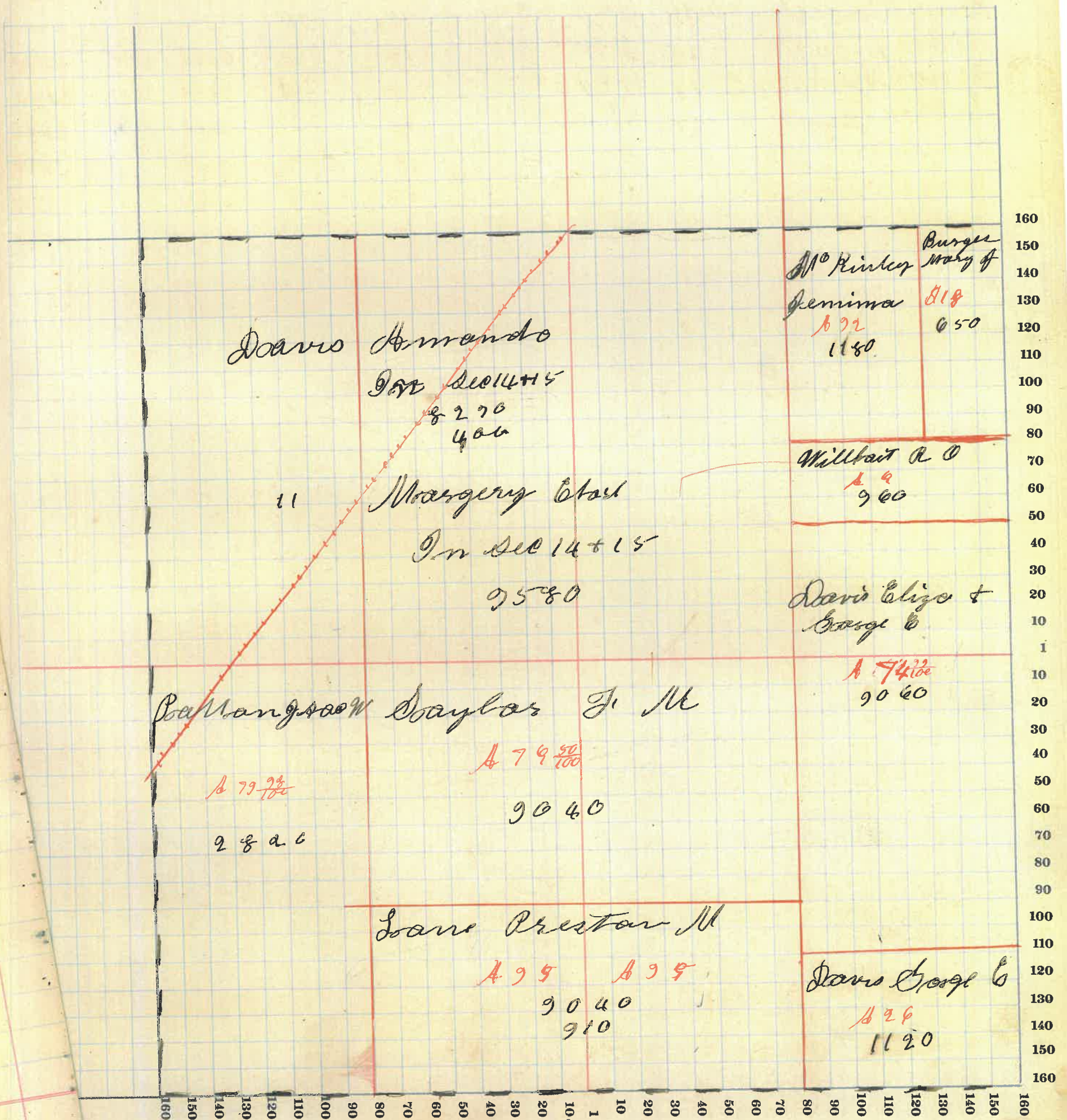
Viguessey Printing Co., Terre Haute, Ind.

NAMES OF OWNERS	Number on Plat	DESCRIPTION	Section	Township	Range	Acres	Hundredths	Value of Lands	Value of Improvements	Value of Lands and Improvements
Davis Amanda	14	Pt N ²	14	17	5					
Margret Etal	14	Pt N ²	14			240				
McKinley Jennie	14	" 6 ² N 6 ⁴	14			92		1130		1130
Burgess Mary J	14	" 6 ² N 6 ⁴	14			18		650		650
Wilhoit R O	14	" 6 ² N 6 ⁴	14			9		360		360
Davis Chas & Mary C	14	" 8 ²	14			74	33	9060		9060
Patton Isaac W	14	N ² S W ⁴	14			79	33	2326		2326
Saylor J M	14	Pt S ²	14			79	50	3040		3040
Lane Preston M	14	" S ²	14			78		3040	910	3950
Davis George C	14	" 6 ² S 6 ⁴	14			26		1120		1120

SECTION NO. 14

Congressional Township, No. 17 R. 5

SCALE:—Forty rods to an inch, or ten rods to a space, Congress Land, which is one mile square for a section.
Number of acres in this section, according to the United States Survey



MONTGOMERY COUNTY, INDIANA, 1911

Assessor's Plat-Book for Brown Township, No. 15

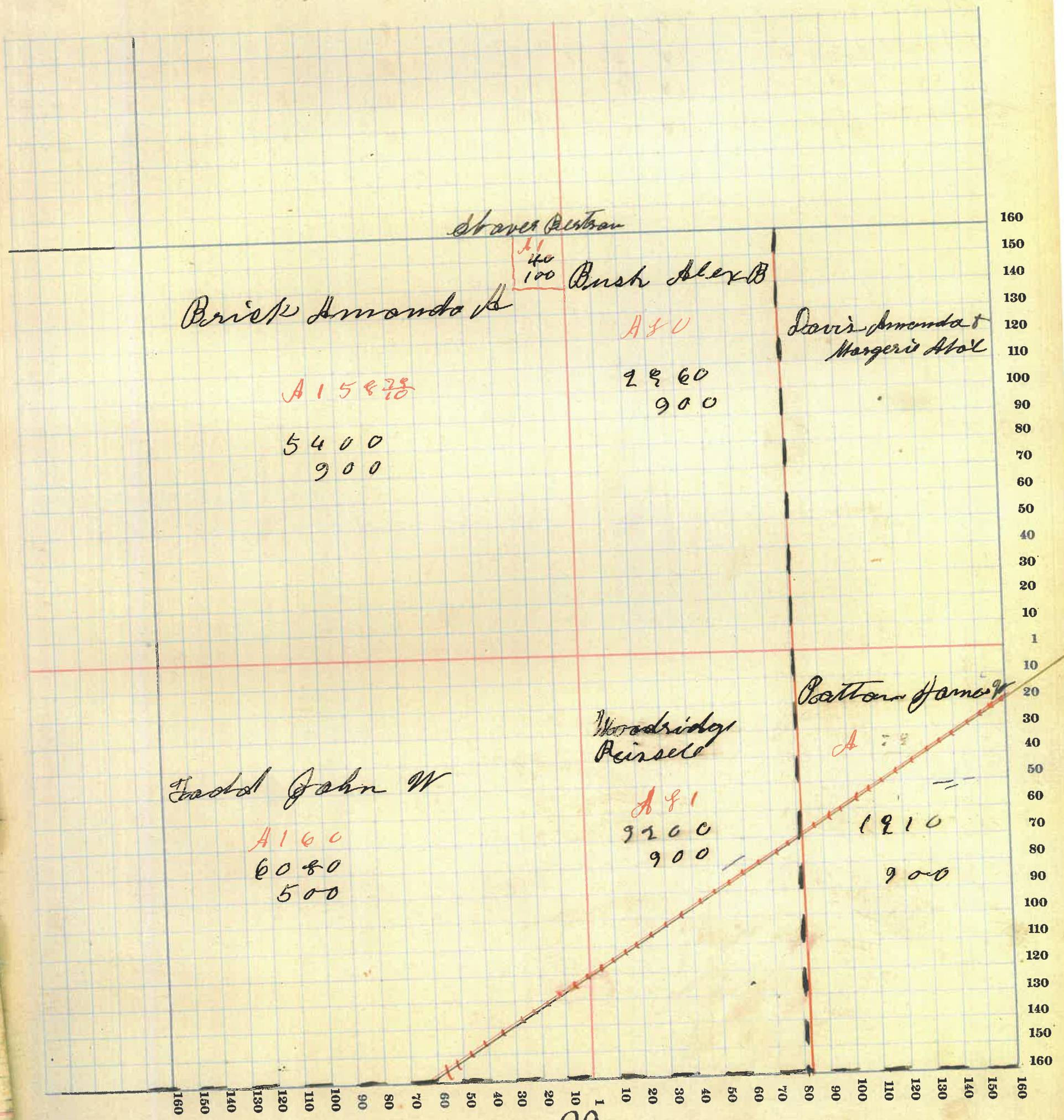
Viqueney Printing Co., Terre Haute, Ind.

NAMES OF OWNERS	Number on Plat	DESCRIPTION	Section	Township	Range	Acres	Hundredths	Value of Lands	Value of Improvements	Value of Lands and Improvements
Brick Amanda A	15	N W 4	15	17	5	158	79	5400	700	5700
Staves Bertran	15	PT N W 4	15			1		40	100	140
Rush Alex B	15	W ² N E 4	15			80		2860	700	2260
Davis Amanda & Margie	15	E ² N E 4	15			80				
Todd John W	15	D W 4	15			160		6090	500	6590
Woodridge Russell	15	W ² D E 4	15			80		9250	300	9550
Batton James W	15	E ² D E 4	15					1910	300	2210

SECTION NO. 15

Congressional Township, No. 17 R. 5

SCALE:—Forty rods to an inch, or ten rods to a space, Congress Land, which is one mile square for a section.
Number of acres in this section, according to the United States Survey



MONTGOMERY COUNTY, INDIANA, 1911

Assessor's Plat-Book for Brown Township, No. 16

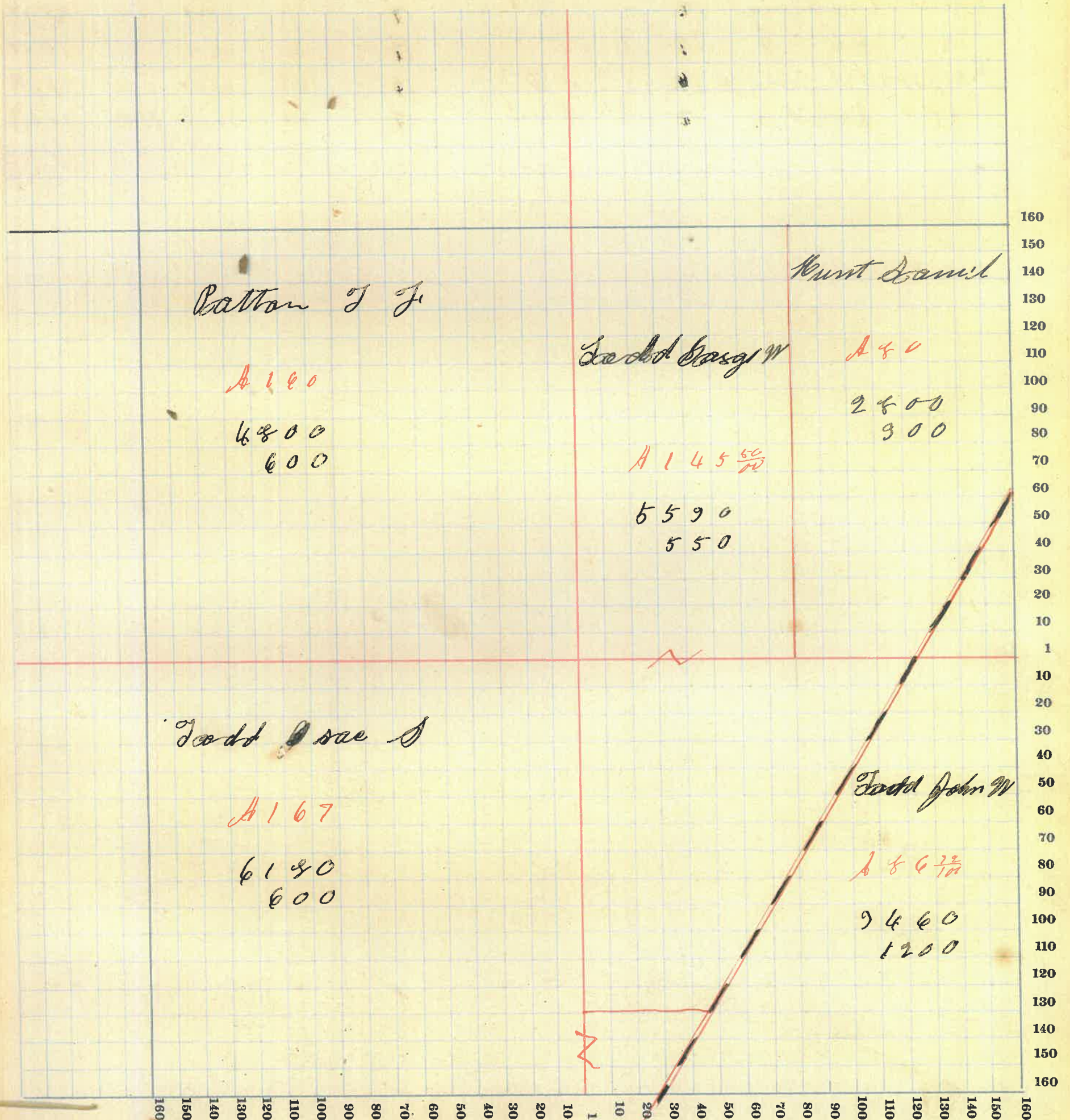
Viquesney Printing Co., Terre Haute, Ind.

NAMES OF OWNERS	Number on Plat	DESCRIPTION	Section	Township	Range	Acres	Hundredths	Value of Lands	Value of Improvements	Value of Lands and Improvements
Battan J J	16	NW 4	16	17	5	160		4800	600	5400
Good George W	16	W 2 N 6 4	16			30				
" " "	16	SW 2 S 6 4	16			65 50		5500	550	6050
Hunt Samuel	16	E 2 N 6 4	16			30		2800	300	3100
Good Isaac S	16	S W 4	16							
" "	16	SW S 6 4	16			162		6150	600	6750
Good John W	16	" S 6 4	16			86 22		3400	1200	4600

SECTION NO. 16

Congressional Township, No. 17 R. 5

SCALE:—Forty rods to an inch, or ten rods to a space, Congress Land, which is one mile square for a section.
Number of acres in this section, according to the United States Survey



MONTGOMERY COUNTY, INDIANA, 1911

Assessor's Plat-Book for Brown Township, No. 10


Viguesey Printing Co., Terre Haute, Ind.

NAMES OF OWNERS	Number on Plat	DESCRIPTION	Section	Township	Range	Acres	Hundredths	Value of Lands	Value of Improvements	Value of Lands and Improvements
Deere Albert	10	N ² W ⁴	10	12	5	80		2560	950	2910
Dierney David	10	W ⁴ N ²	10			80		2080	200	2280
Rice Isaac	10	" N ²	10			160		5240	800	6040
Loanine Godwin	10	" S ² W ⁴	10			120		4800		4800
" Oates A	10	" S ² W ⁴	10			40		1600		1600
Reynolds John W	10	N ² S ² W ⁴	10			80		3200		3200
" David A	10	S ² S ² W ⁴	10			80		3200	300	3500

SECTION NO. 17

Congressional Township, No. 17 R. 5

SCALE:—Forty rods to an inch, or ten rods to a space, Congress Land, which is one mile square for a section.
Number of acres in this section, according to the United States Survey



MONTGOMERY COUNTY, INDIANA, 1911

Assessor's Plat-Book for Brown Township, No. 17


Vigueney Printing Co., Terre Haute, Ind.

NAMES OF OWNERS	Number on Plat	DESCRIPTION	Section	Township	Range	Acres	Hundredths	Value of Lands	Value of Improve-ments	Value of Lands and Improve-ments
Tham W & D	18	N ² W ⁴	18	17	5	60		2160	250	2410
Blake S & J	18	" N ² W ⁴	18			28		610		610
" " "	18	E ² N ⁶ W ⁴	18			80		2740	400	2740
Henry Copher	18	" S ² W ⁴	18			192	8	5050	400	5450
Loman George	18	" N ² + Pt S ²	18			248	50	8880	800	9680
Coanin Edwin	18	N ² E ² N ⁶ W ⁴	18			40		1560	600	2160
" S ² E ² N ⁶ W ⁴	18		18			40		1560	600	2160

SECTION NO. 18

Congressional Township, No. 17 R. 5

SCALE:—Forty rods to an inch, or ten rods to a space, Congress Land, which is one mile square for a section.
Number of acres in this section, according to the United States Survey.....



MONTGOMERY COUNTY, INDIANA, 1911

Assessor's Plat-Book for Brown Township, No. 18

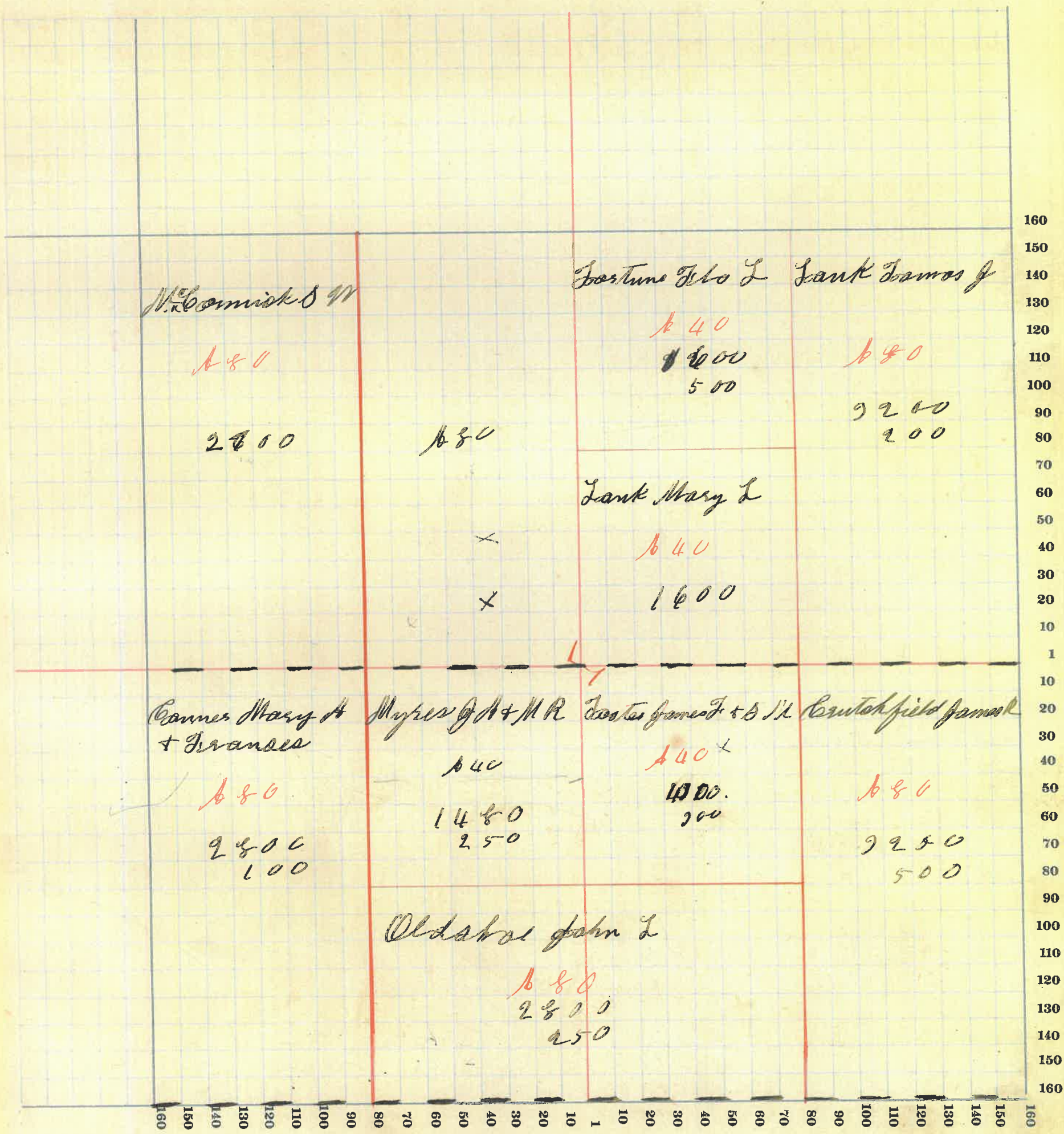
Viquesney Printing Co., Terre Haute, Ind.

NAMES OF OWNERS	Number on Plat	DESCRIPTION	Section	Township	Range	Acres	Hundredths	Value of Lands	Value of Improvements	Value of Lands and Improvements
McDonnick D W	18	W ² N ² W ⁴	13	17	5	80		2600		2600
Fortune J to L	18	N ² W ² N ⁶ W ⁴	18			40		1600	500	2100
Lank Mary L	18	S ² W ² N ⁶ W ⁴	18			40		1600		1600
" James J	18	E ² N ⁶ W ⁴	18			80		3200	200	3400
Thomas Mary & Frances	18	W ² S ² W ⁴	18			80		2800	100	2900
Myers J A & M A	18	N ² E ² S ² W ⁴	18			40		1480	250	1730
Boyer Thomas J & M B	18	N ² W ² S ² W ⁴	18			40				
" " "	18	E ² N ² W ⁴	18			80		4100	300	4400
Crutchfield James	18	E ² S ² E ⁴	18			80		3200	500	3700

SECTION NO. 19

Congressional Township, No. 19 R. 5

SCALE:—Forty rods to an inch, or ten rods to a space, Congress Land, which is one mile square for a section.
 Number of acres in this section, according to the United States Survey



MONTGOMERY COUNTY, INDIANA, 1911

Assessor's Plat-Book for

Brown

Township, No. *20*

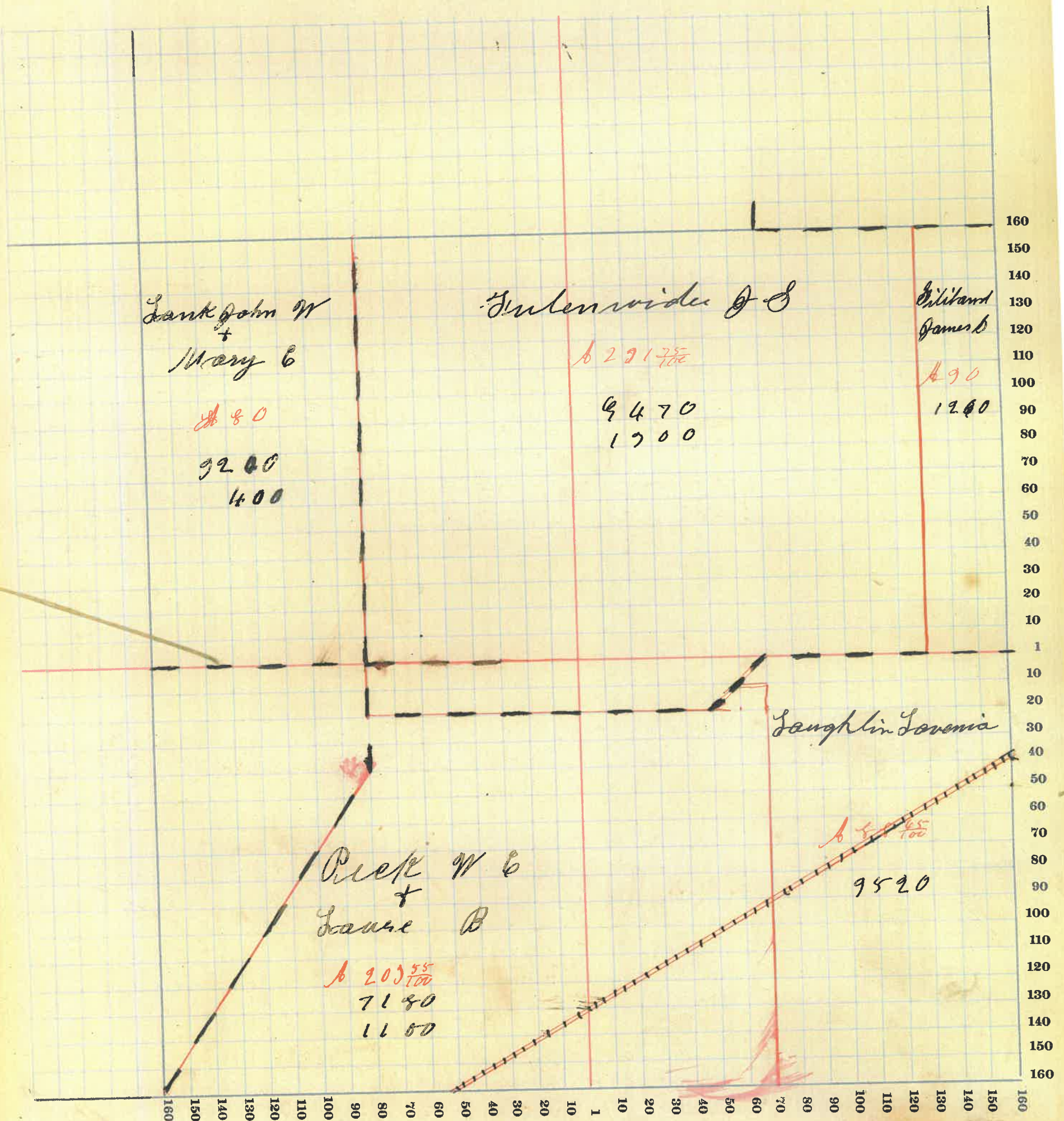
Viguesney Printing Co., Terre Haute, Ind.

NAMES OF OWNERS	Number on Plat	DESCRIPTION	Section	Township	Range	Acres	Hundredths	Value of Lands	Value of Improvements	Value of Lands and Improvements	S N
<i>Lank John W & M C</i>	<i>20</i>	<i>W² NW⁴</i>	<i>20</i>	<i>12</i>	<i>5</i>	<i>80</i>		<i>9200</i>	<i>400</i>	<i>9600</i>	
<i>Fullenmider J S</i>	<i>20</i>	<i>PT W²</i>	<i>20</i>			<i>291</i>	<i>78</i>	<i>9470</i>	<i>1700</i>	<i>10770</i>	
<i>Orilband James S</i>	<i>20</i>	<i>" E² NW⁴</i>	<i>20</i>			<i>70</i>		<i>1200</i>		<i>1200</i>	
<i>Reek W C & J B</i>	<i>20</i>	<i>" S²</i>	<i>20</i>			<i>209</i>	<i>55</i>	<i>7180</i>	<i>1600</i>	<i>8280</i>	
<i>Laughlin Lavenia</i>	<i>20</i>	<i>6 PT S²</i>				<i>88</i>	<i>65</i>	<i>9520</i>	<i>800</i>	<i>10320</i>	

SECTION NO. 20

Congressional Township, No. 17 R. 5

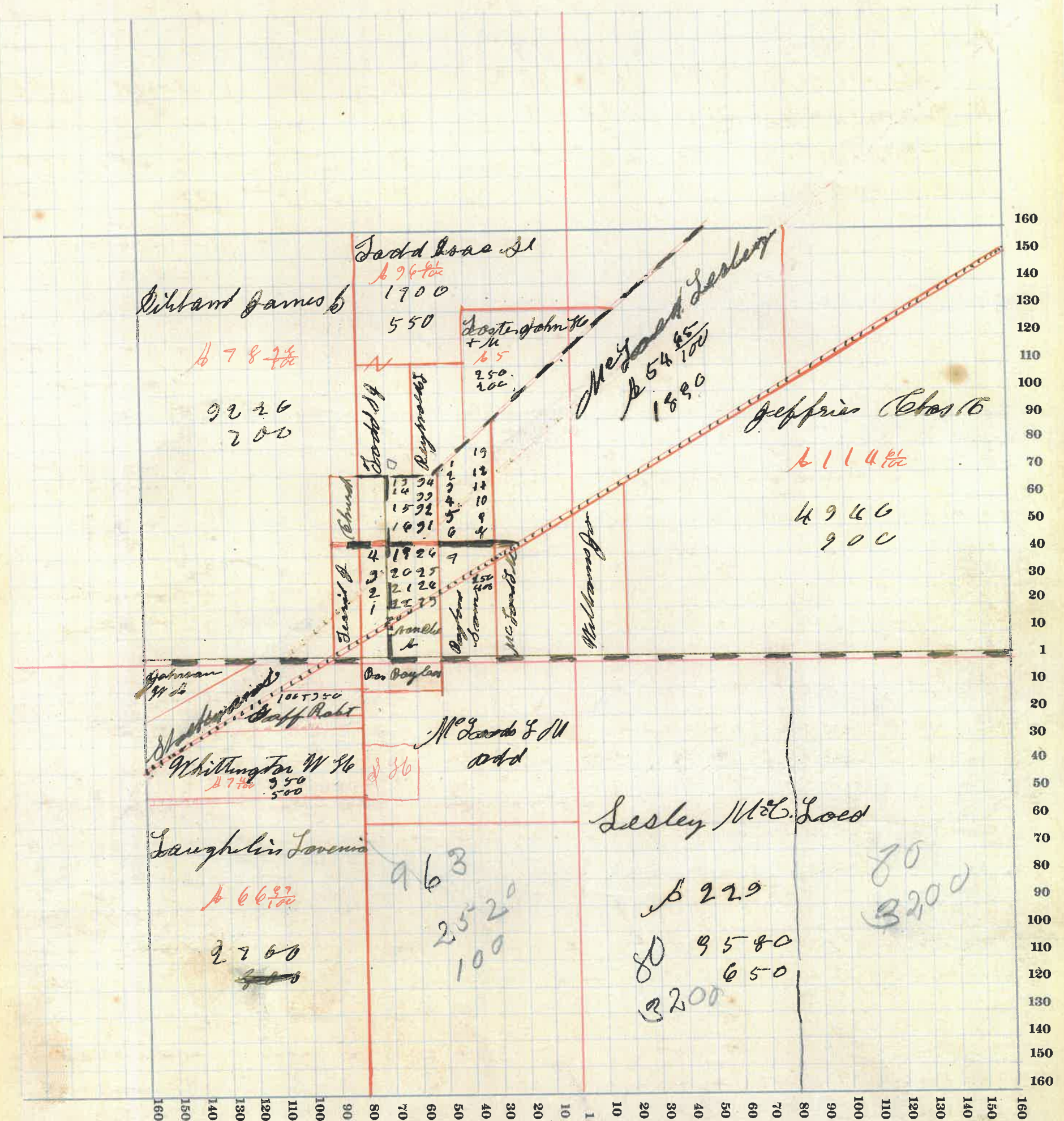
SCALE:—Forty rods to an inch, or ten rods to a space, Congress Land, which is one mile square for a section.
 Number of acres in this section, according to the United States Survey.....



SECTION NO. 21

Congressional Township, No. 17 R. 5

SCALE:—Forty rods to an inch, or ten rods to a space, Congress Land, which is one mile square for a section.
 Number of acres in this section, according to the United States Survey



MONTGOMERY COUNTY, INDIANA, 1911

Assessor's Plat-Book for Brown Township, No. 22


Viquesney Printing Co., Terre Haute, Ind.

NAMES OF OWNERS	Number on Plat	DESCRIPTION	Section	Township	Range	Acres	Hundredths	Value of Lands	Value of Improvements	Value of Lands and Improvements
Meier Ebas R	22	W ² N W ⁴	22	17	5	80		9120	200	9320
Davis George S	22	Pt N ²	22			160		6400	500	6900
Swindles W J	22	E ² N E ⁴	22			80		9200	400	9600
Crust J G & P	22	W ² W ² S W ⁴	22			40		1600		1600
Baily Darius	22	E ² W ² S W ⁴	22			42.50		1700		1700
Hoar's Mary B	22	Pt W ² S E ⁴	22			40		1960	200	2160
Williams J + Jennie	22	W ² S E ⁴	22			80		9200	500	9700
Jaylar Walter C	22	E ² S E ⁴	22			80		9200	400	9600
Crust John & P	22	Pt A ²	22			29.50		1120		1120

SECTION NO. 22

Congressional Township, No. 17 R. 5

SCALE:—Forty rods to an inch, or ten rods to a space, Congress Land, which is one mile square for a section.
 Number of acres in this section, according to the United States Survey



MONTGOMERY COUNTY, INDIANA, 1911

Assessor's Plat-Book for

Brown

Township, No. *29*

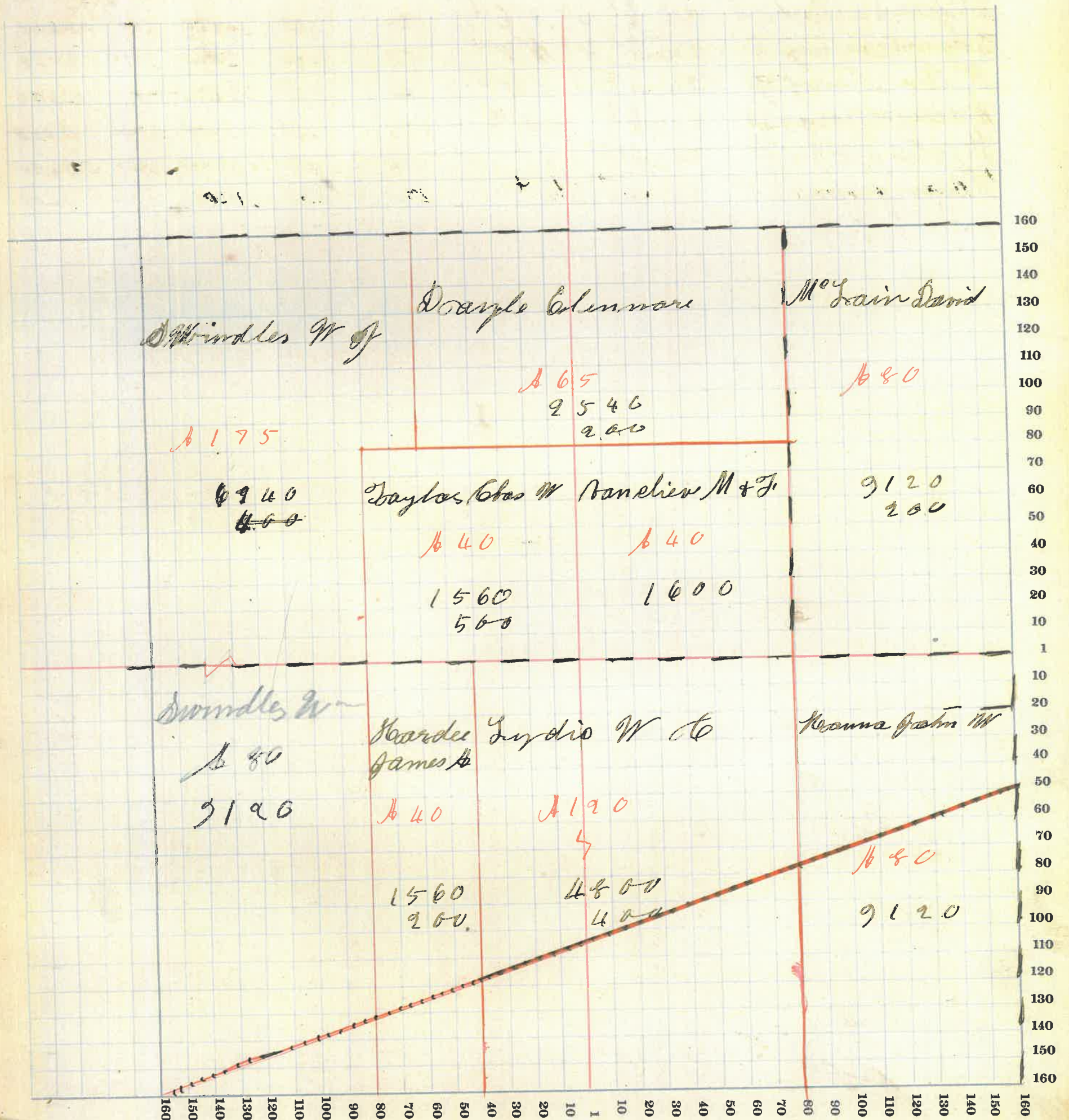
Viguesney Printing Co., Terre Haute, Ind.

NAMES OF OWNERS	Number on Plat	DESCRIPTION	Section	Township	Range	Acres	Hundredths	Value of Lands	Value of Improvements	Value of Lands and Improvements
<i>Swindler W J</i>	<i>29</i>	<i>P1 NW 4</i>	<i>29</i>	<i>17</i>	<i>5</i>					
<i>" " "</i>	<i>29</i>	<i>" SW 4</i>	<i>29</i>			<i>175</i>		<i>6700</i>	<i>400</i>	<i>7100</i>
<i>Doyle Clemon</i>	<i>29</i>	<i>" N 2</i>	<i>29</i>	<i>17</i>	<i>5</i>	<i>65</i>		<i>2540</i>	<i>200</i>	<i>2740</i>
<i>Taylor Chas W</i>	<i>29</i>	<i>" N 2</i>	<i>29</i>			<i>40</i>		<i>1560</i>	<i>500</i>	<i>2060</i>
<i>Sanclier M + J.</i>	<i>29</i>	<i>" N 2</i>	<i>29</i>			<i>40</i>		<i>1600</i>		
<i>Mc Lain David</i>	<i>29</i>	<i>" E 2 NW 4</i>	<i>29</i>			<i>80</i>		<i>9120</i>	<i>200</i>	<i>9320</i>
<i>Hoardec James L</i>	<i>29</i>	<i>" E 2 SW 4</i>	<i>29</i>			<i>40</i>		<i>1560</i>	<i>200</i>	<i>1760</i>
<i>Lynnie W C</i>	<i>29</i>	<i>" E 2</i>	<i>29</i>			<i>120</i>		<i>4300</i>	<i>400</i>	<i>5200</i>
<i>Hanna John W</i>	<i>29</i>	<i>" E 2 SE 4</i>	<i>29</i>			<i>80</i>		<i>9120</i>		

SECTION NO. 29

Congressional Township, No. 17 R. 5

SCALE:—Forty rods to an inch, or ten rods to a space, Congress Land, which is one mile square for a section.
 Number of acres in this section, according to the United States Survey



MONTGOMERY COUNTY, INDIANA, 1911

Assessor's Plat-Book for Brown Township, No. 24


Viquesney Printing Co., Terre Haute, Ind.

NAMES OF OWNERS	Number on Plat	DESCRIPTION	Section	Township	Range	Acres	Hundredths	Value of Lands	Value of Improvements	Value of Lands and Improvements
Reeves H C	24	PT NW 4	24	17	5	120		4800	700	5500
Saylor J M	24	" N 2	24			80		9200	400	9600
Johnson Theodore M	24	" N 6 4	24			80		9100	600	9700
Henes Cassius H	24	6 ² 6 ² N 6 4	24			40		1420	100	1520
Stearns Nancy C	24	PT W 2 SW 4	24			50		2000	500	2500
Reiter Nancy J	24	" " SW 4	24			80		1270		1270
Bailey Mary H	24	6 ² SW 4	24			80		9200	200	9400
Haertes John H	24	W 2 6 4	24			78 34		9200	250	9450
Kiver John L	24	6 ² 6 6 4	24			80		9200	200	9400

SECTION NO. 24

Congressional Township, No. 17 R. 5

SCALE:—Forty rods to an inch, or ten rods to a space, Congress Land, which is one mile square for a section. .
 Number of acres in this section, according to the United States Survey.....



MONTGOMERY COUNTY, INDIANA, 1910

Assessor's Plat-Book for

Brown

Township, No. *25*

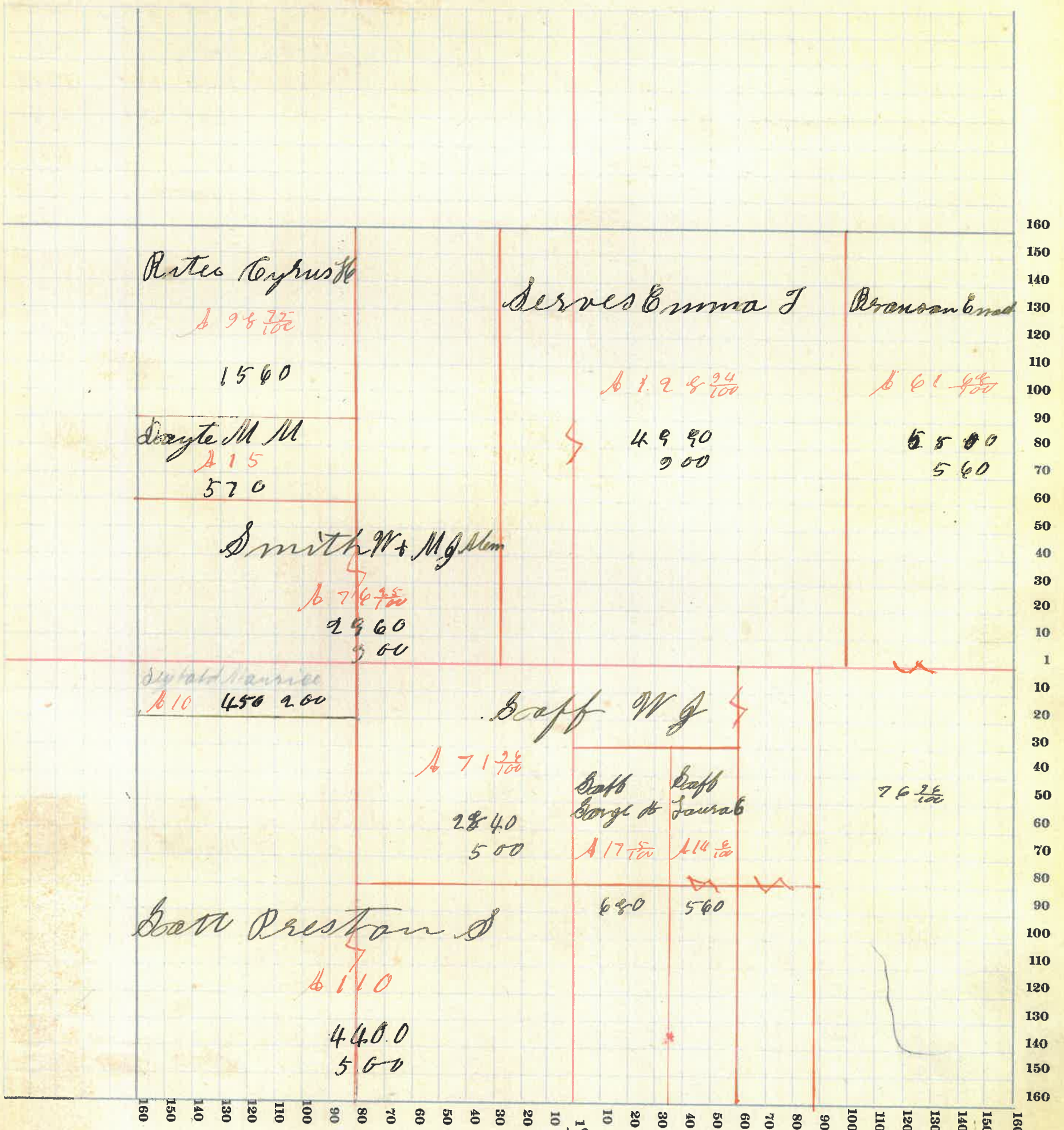
Viquesney Printing Co., Terre Haute, Ind.

NAMES OF OWNERS	Number on Plat	DESCRIPTION	Section	Township	Range	Acres	Hundredths	Value of Lands	Value of Improvements	Value of Lands and Improvements
<i>Pites Cyrus G</i>	<i>25</i>	<i>PA W² NW⁴</i>	<i>25</i>	<i>17</i>	<i>5</i>	<i>98</i>	<i>75</i>	<i>1560</i>		<i>1560</i>
<i>Dayte M M</i>	<i>25</i>	<i>" " " "</i>	<i>25</i>			<i>15</i>		<i>570</i>		<i>570</i>
<i>Smith W & M J Men</i>	<i>25</i>	<i>" N²</i>	<i>25</i>			<i>76</i>	<i>25</i>	<i>2960</i>	<i>900</i>	<i>3260</i>
<i>Seavis Emma J</i>	<i>25</i>	<i>" N²</i>	<i>25</i>			<i>129</i>	<i>96</i>	<i>4990</i>	<i>900</i>	<i>5290</i>
<i>Branson Emie</i>	<i>25</i>	<i>" 6² NW⁴</i>	<i>25</i>				<i>61</i>	<i>68</i>		
<i>" "</i>	<i>25</i>	<i>" 6² S W⁴</i>	<i>25</i>			<i>76</i>	<i>94</i>	<i>5520</i>	<i>500</i>	<i>6020</i>
<i>Seibold Marrie</i>	<i>25</i>		<i>25</i>			<i>10</i>		<i>450</i>		
<i>Batt Presta S</i>	<i>25</i>	<i>" N²</i>	<i>25</i>			<i>110</i>		<i>4400</i>	<i>500</i>	<i>4900</i>
<i>Waff William J</i>	<i>25</i>	<i>" N²</i>	<i>25</i>			<i>71</i>	<i>94</i>	<i>2840</i>	<i>500</i>	<i>3340</i>
<i>Waff George H</i>	<i>25</i>	<i>" N²</i>	<i>25</i>			<i>12</i>	<i>5</i>	<i>680</i>		<i>680</i>
<i>" Laura C</i>	<i>25</i>	<i>" N²</i>	<i>25</i>			<i>14</i>	<i>6</i>	<i>560</i>		<i>560</i>

SECTION NO. 25

Congressional Township, No. 17 R. 5

SCALE:—Forty rods to an inch, or ten rods to a space, Congress Land, which is one mile square for a section.
 Number of acres in this section, according to the United States Survey



MONTGOMERY COUNTY, INDIANA, 1911

Assessor's Plat-Book for

Township, No. 26


Viqueaney Printing Co., Terre Haute, Ind.

NAMES OF OWNERS	Number on Plat	DESCRIPTION	Section	Township	Range	Acres	Hundredths	Value of Lands	Value of Improvements	Value of Lands and Improvements
English Bertou	26	NW 4	26	17	5	160	6400	1000	7400	
Hanna Nancy	26	W ² N 6 ⁴	26			80	3920		3920	
Butler Cyrus H	24	PT 6 ² N 6 ⁴	24			25	1000		1000	
Dayle M M	26	" 6 ² N 6 ⁴	24			55	2200	400	2600	
Baker Robert H	26	SW 4	26			166	6400		6400	
Boyd Pramulus	26	W ² S 6 ⁴	26			80	3200	600	3800	
Covans Jeremiah	26	6 ² S 6 ⁴	24			79	3160	400	3560	

SECTION NO. 28

Congressional Township, No. 17 R. 5

SCALE:—Forty rods to an inch, or ten rods to a space, Congress Land, which is one mile square for a section.
 Number of acres in this section, according to the United States Survey.....



MONTGOMERY COUNTY, INDIANA, 1911

Assessor's Plat-Book for

Brown

Township, No. 27

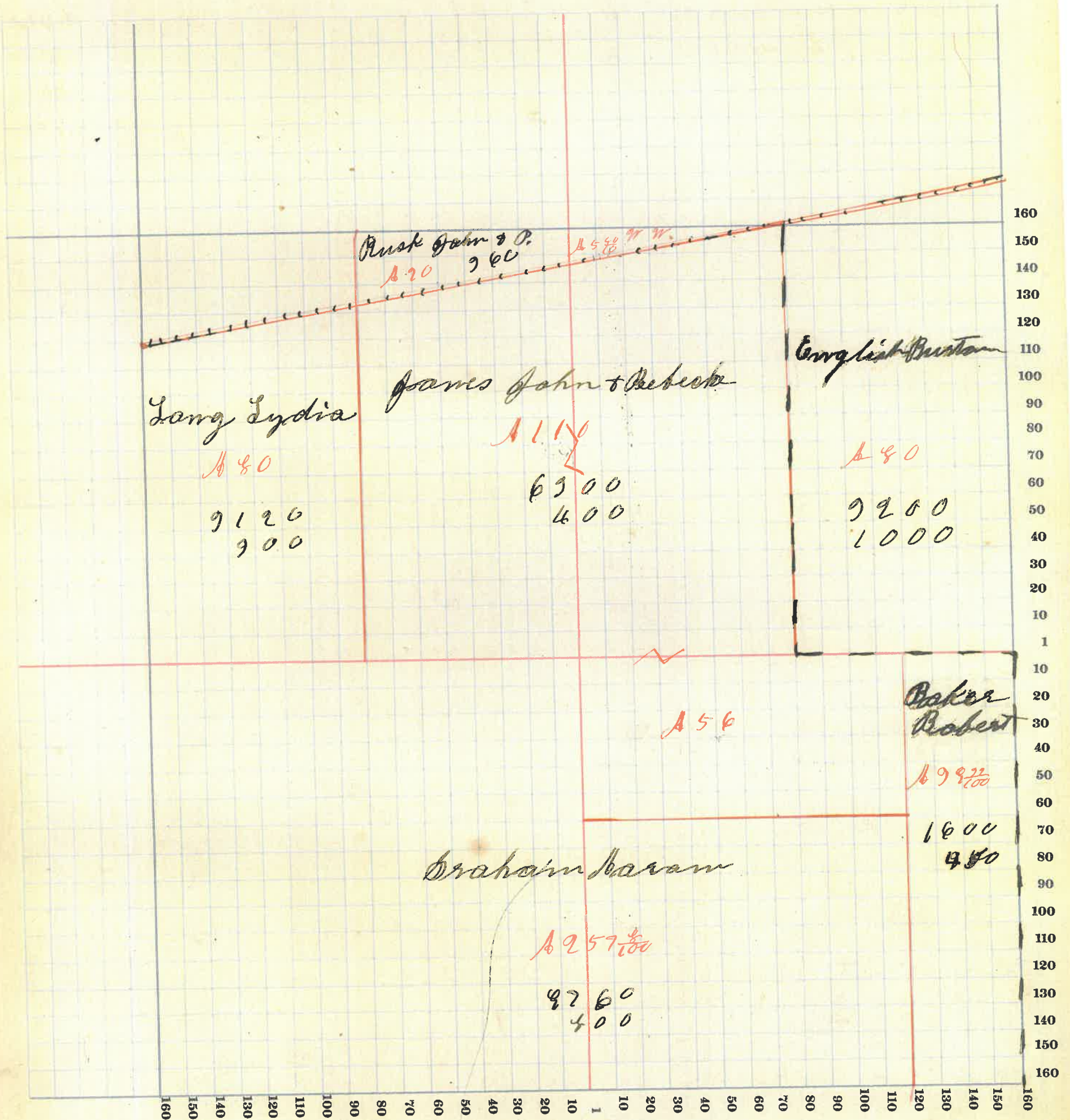
Viqueaney Printing Co., Terre Haute, Ind.

NAMES OF OWNERS	Number on Plat	DESCRIPTION	Section	Township	Range	Acres	Hundredths	Value of Lands	Value of Improvements	Value of Lands and Improvements
<i>Lang Lydia</i>	<i>27</i>	<i>W² NW⁴</i>	<i>27</i>	<i>17</i>	<i>5</i>	<i>80</i>		<i>9120</i>	<i>300</i>	<i>9520</i>
<i>Jones John & Robert</i>	<i>27</i>	<i>Qt N²</i>	<i>27</i>			<i>100</i>				
<i>" " "</i>	<i>27</i>	<i>" S²</i>	<i>27</i>			<i>56</i>		<i>6900</i>	<i>400</i>	<i>6700</i>
<i>Rusk John & Calvin</i>	<i>27</i>	<i>" N²</i>	<i>27</i>			<i>20</i>		<i>760</i>		<i>760</i>
<i>Conquist Bert</i>	<i>27</i>	<i>E² NW⁴</i>	<i>27</i>			<i>80</i>		<i>9200</i>	<i>1000</i>	<i>4200</i>
<i>Graban Aaron</i>	<i>27</i>	<i>" N²</i>	<i>27</i>			<i>257</i>	<i>8</i>	<i>9260</i>	<i>300</i>	<i>10500</i>
<i>Baker Robert</i>	<i>27</i>	<i>E² S² NW⁴</i>	<i>27</i>			<i>99</i>	<i>92</i>	<i>2600</i>	<i>300</i>	<i>1900</i>

SECTION NO. 27

Congressional Township, No. 12 R. 5

SCALE:—Forty rods to an inch, or ten rods to a space, Congress Land, which is one mile square for a section.
 Number of acres in this section, according to the United States Survey



MONTGOMERY COUNTY, INDIANA, 1911

Assessor's Plat-Book for

Brown

Township, No. 28

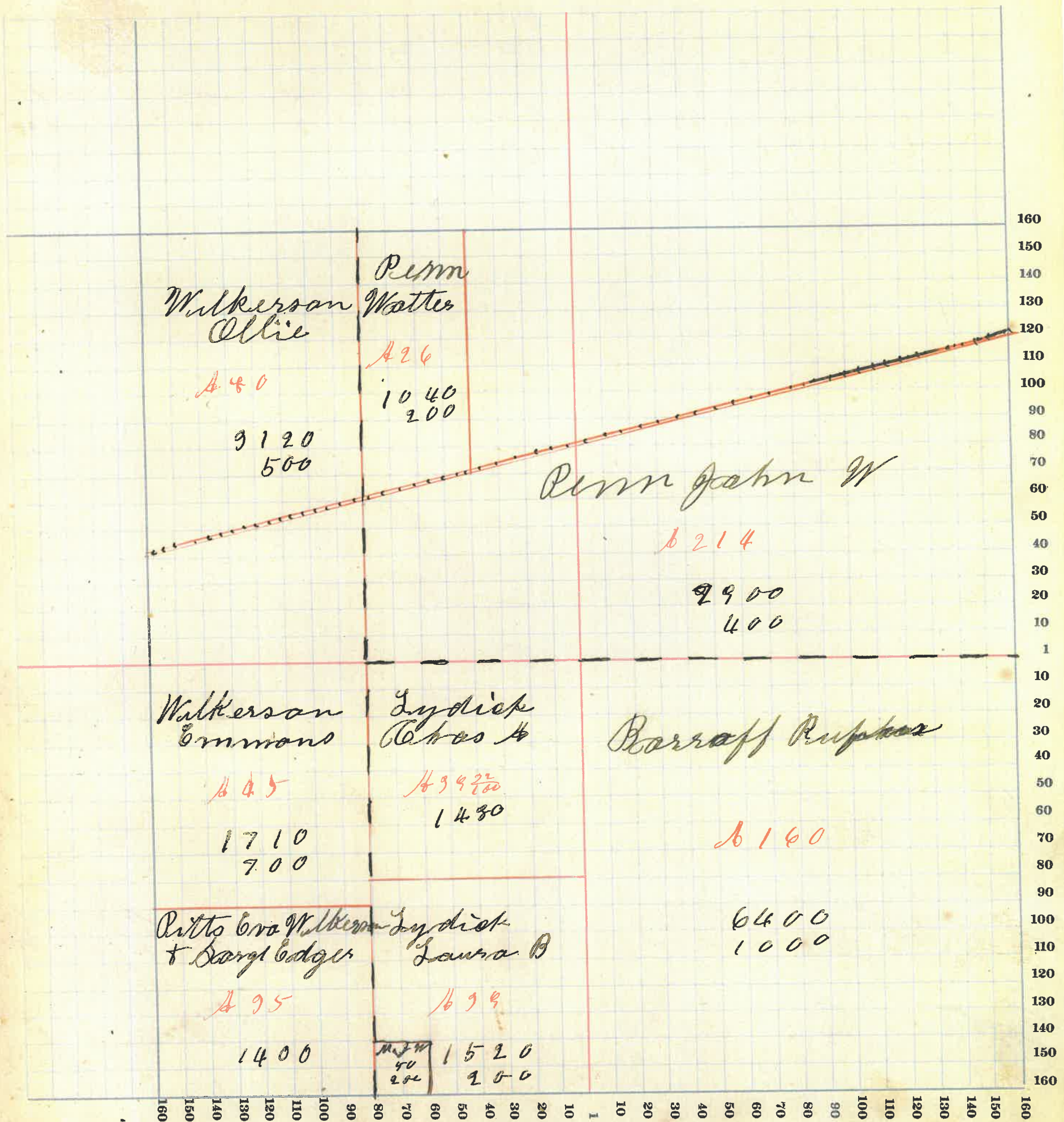
Viquesney Printing Co., Terre Haute, Ind.

NAMES OF OWNERS	Number on Plat	DESCRIPTION	Section	Township	Range	Acres	Hundredths	Value of Lands	Value of Improvements	Value of Lands and Improvements
Wilkerson Chie	28	W ² N ² W ⁴	28	12	8	80		9120	500	962
Peter Waltz	28	PT N ²	28			26		1040	200	124
" John W	28	" N ²	28			214		7900	400	830
Wilkerson Emmans	28	" W ² N ² W ⁴	28			45		1710	200	241
Pitts Eva Wilkerson & E	28	" W ² N ² W ⁴	28			35		1450		140

SECTION NO. 28

Congressional Township, No. 17 R. 5

SCALE:—Forty rods to an inch, or ten rods to a space, Congress Land, which is one mile square for a section.
 Number of acres in this section, according to the United States Survey



MONTGOMERY COUNTY, INDIANA, 1911

Assessor's Plat-Book for

Township, No. 24

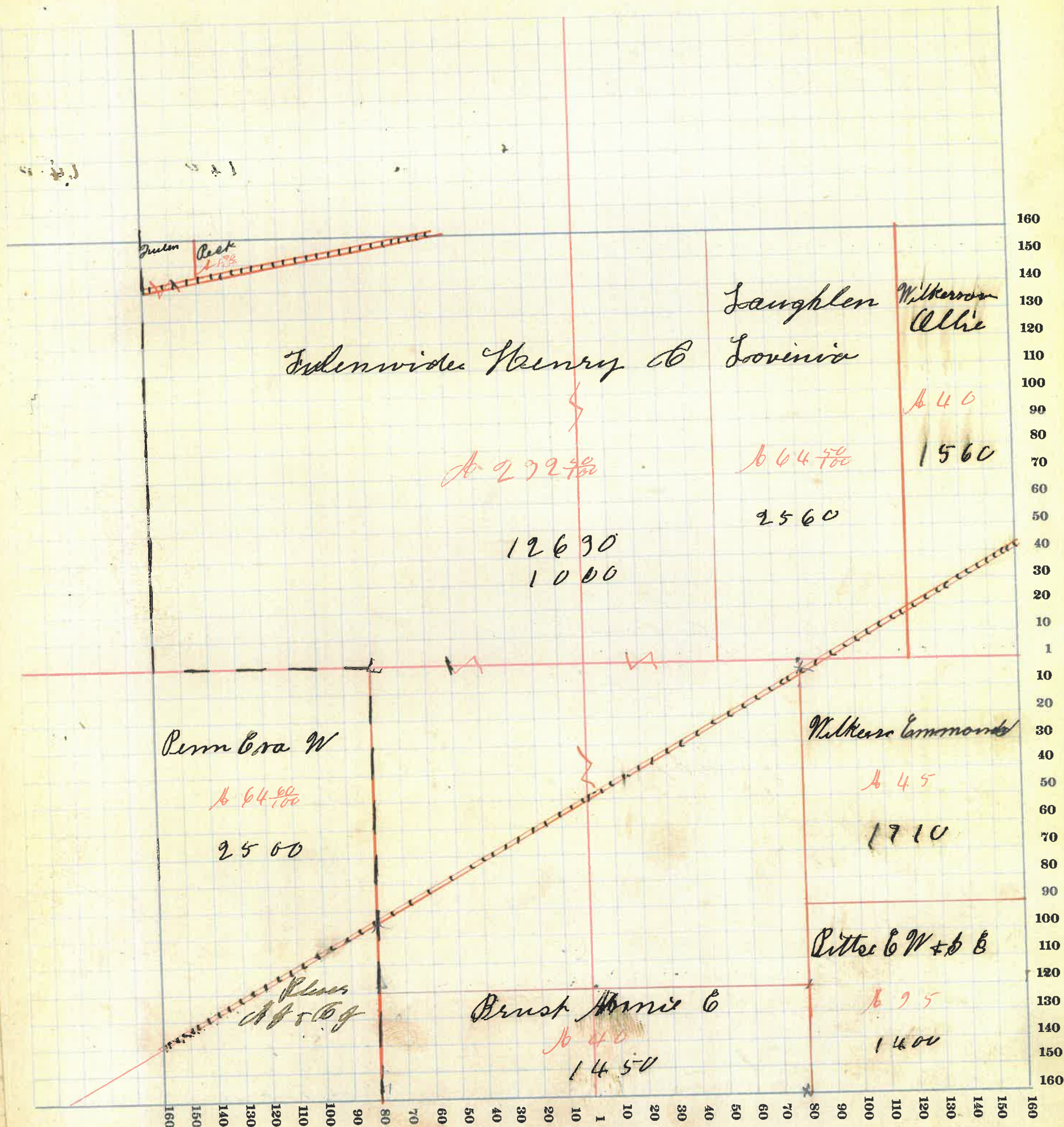
Viquesney Printing Co., Terre Haute, Ind.

NAMES OF OWNERS	Number on Plat	DESCRIPTION	Section	Township	Range	Acres	Hundredths	Value of Lands	Value of Improve-ments	Value of Lands and Improve-ments
Juleswider Henry	29	PT N ² + PT D ²	29	17	5	292	50	12,690	1000	13,690
Laughlin Lavening	29	" N E ⁴	29	17	5	64	50	2560		2560
Wilkerson Ollie	29	" E ² N E ⁴	29			60		1560		1560
Renn Eva W	29	" W ² N W ⁴	29			64	60	2500		2500
Blise A J + C A	29	" " S W ⁴	29							
Brust Emma C	29	" S ²	29			40		1450		1450
Wilkerson Emma	29	" E ² S E ⁴	29			45		1210		1210
Pitts C W + J C	29	" E ² S E ⁴	29			25		1400		1400

SECTION NO. 24

Congressional Township, No. 17 R. 5

SCALE:—Forty rods to an inch, or ten rods to a space, Congress Land, which is one mile square for a section.
 Number of acres in this section, according to the United States Survey



MONTGOMERY COUNTY, INDIANA, 191¹

Assessor's Plat-Book for Brown Township, No. 90

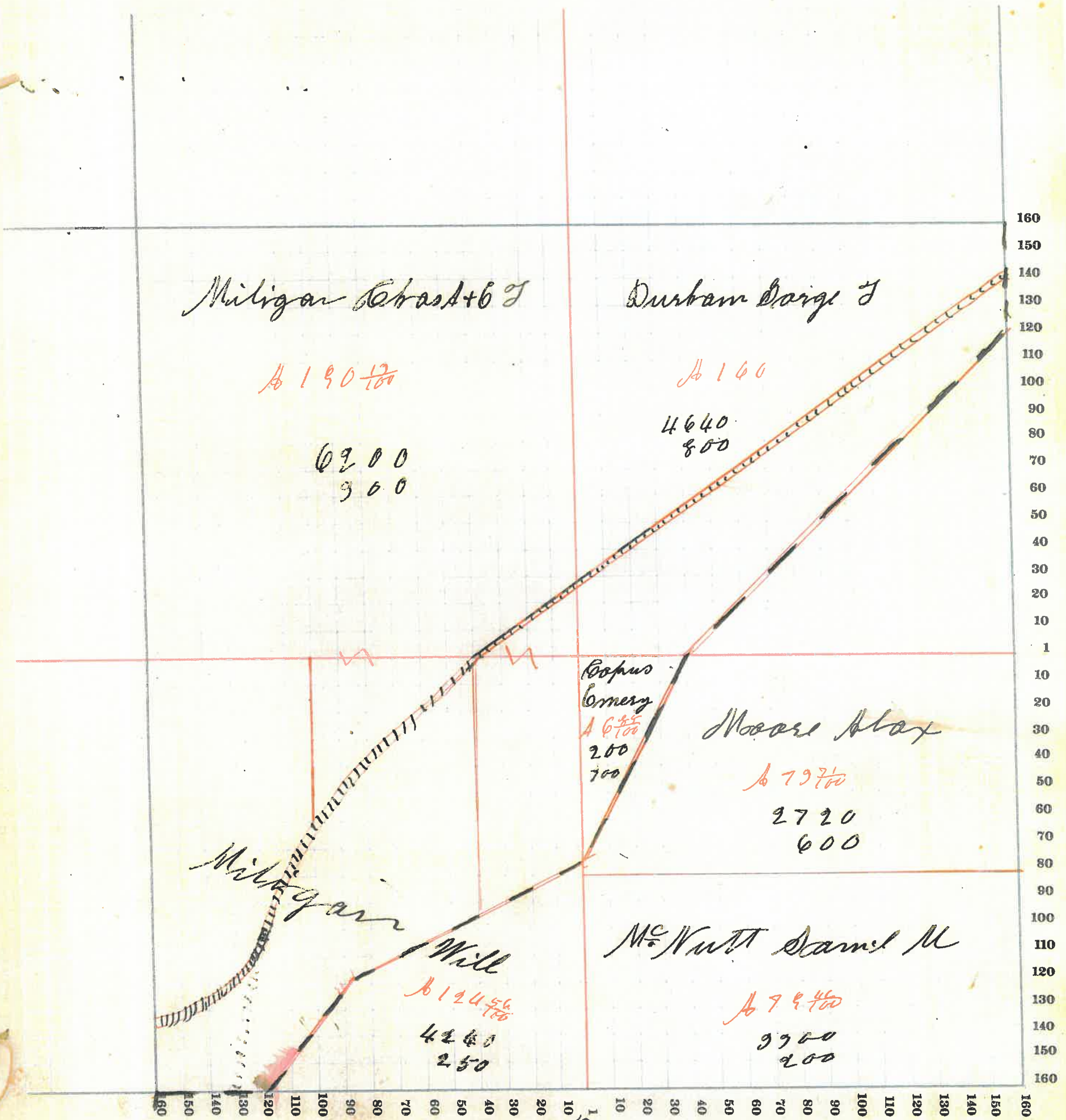
Viquesney Printing Co., Terre Haute, Ind.

NAMES OF OWNERS	Number on Plat	DESCRIPTION	Section	Township	Range	Acres	Hundredths	Value of Lands	Value of Improvements	Value of Lands and Improvements
Miligan Charles & Ed	90	NW ⁴ + 0TD W ⁴	90	12	5	190	19	62.00	900	65.00
Durham George J	90	N 6 ⁴	90			140		40.40	800	54.40
Miligan William	90	B. D W ⁴	90			124	56	42.40	250	44.90
Coopers Company	90	0T N ² S 6 ⁴	90			6	88	2.00	200	9.00
Moose Alex	90	" " "	90			79	21			
McNutt A M	90	" S ² S 6 ⁴	90			82	40	99.00	200	39.00

SECTION NO. 30

Congressional Township, No. 17 R. 5

SCALE:—Forty rods to an inch, or ten rods to a space, Congress Land, which is one mile square for a section.
Number of acres in this section, according to the United States Survey



MONTGOMERY COUNTY, INDIANA, 1911

Assessor's Plat-Book for

Brown

Township, No. *91*

Viguesney Printing Co., Terre Haute, Ind.


NAMES OF OWNERS	Number on Plat	DESCRIPTION	Section	Township	Range	Acres	Hundredths	Value of Lands	Value of Improvements	Value of Lands and Improvements
<i>Whites Louise</i>	<i>91</i>	<i>Qt NW 4</i>	<i>91</i>	<i>17</i>	<i>5</i>	<i>120</i>		<i>4400</i>	<i>400</i>	<i>4800</i>
<i>Ogleby Eva C</i>	<i>91</i>	<i>Qt NW 4 & NE 4</i>	<i>91</i>			<i>201.16</i>		<i>8040</i>	<i>1200</i>	<i>9240</i>
<i>Miligan Sam J</i>	<i>91</i>	<i>W 2 S W 4</i>	<i>91</i>			<i>80</i>		<i>9200</i>		<i>9200</i>
<i>Jervis Wilham</i>	<i>91</i>	<i>E 2 S W 4</i>	<i>91</i>			<i>85</i>		<i>9500</i>	<i>250</i>	<i>9750</i>
<i>Whites C A</i>	<i>91</i>	<i>W 2 S E 4</i>	<i>91</i>			<i>75</i>		<i>9600</i>	<i>150</i>	<i>9750</i>
<i>McDonough J C & M</i>	<i>91</i>	<i>E 2 S E 4</i>	<i>91</i>			<i>80</i>		<i>9200</i>	<i>400</i>	<i>9600</i>

60

SECTION NO. 90

Congressional Township, No. 17 R. 5

SCALE:—Forty rods to an inch, or ten rods to a space, Congress Land, which is one mile square for a section.
Number of acres in this section, according to the United States Survey



61

MONTGOMERY COUNTY, INDIANA, 1911

Assessor's Plat-Book for

Brown

Township, No. 92

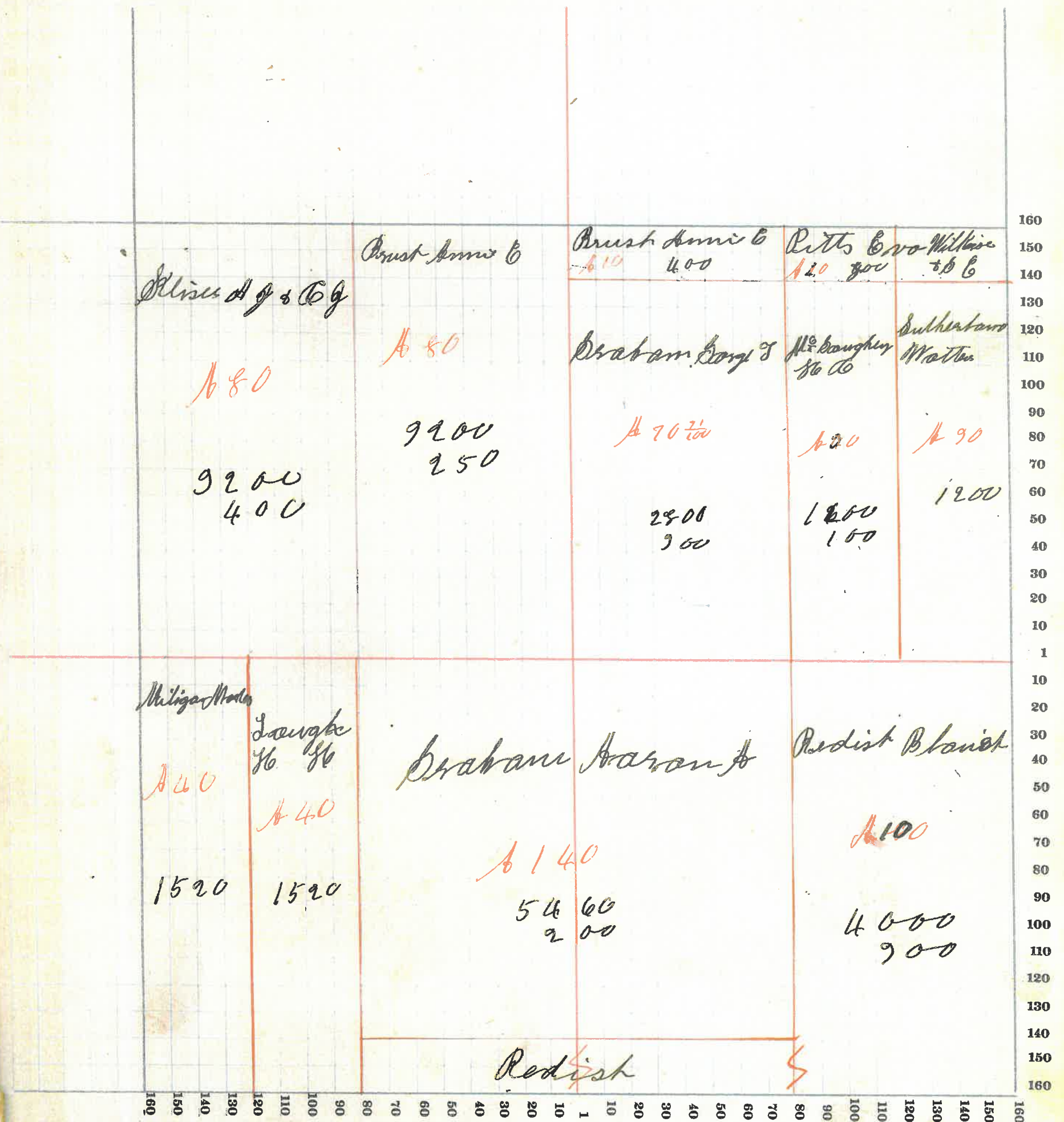
Viquesney Printing Co., Terre Haute, Ind.

NAMES OF OWNERS	Number on Plat	DESCRIPTION	Section	Township	Range	Acres	Hundredths	Value of Lands	Value of Improvements	Value of Lands and Improvements
<i>Alvies A J & Co</i>	92	<i>W² N² W⁴</i>	92	17	5	80		92 00	400	9600
<i>Brush Annie C</i>	92	<i>E² N² W⁴</i>	92			80		92 00	250	9450
" " "	92	<i>PT W² N² E⁴</i>	92			10		400		400
<i>Grabam George</i>	92	" " "	92			20		2500	900	9100
<i>Stos C W & S C</i>	92	<i>E² N² E⁴</i>	92			10		400		400
<i>McDouglough H C</i>	92	<i>W² N² E⁴</i>	92			40		1000	100	1200
<i>Sutherland Walter</i>	92	<i>E² N² E⁴</i>	92			90		1200		1200
<i>Miligan Martha</i>	92	<i>W² N² W⁴</i>	92			40		1520		1520
<i>Laugh H H</i>	92	<i>E² W² S² W⁴</i>	92			40		1520		1520
<i>Grabam Aaron A</i>	92	<i>PT S²</i>	92			140		5400	200	5600
<i>Bedish Blanch</i>	92	<i>" S²</i>	92			100		4000	900	4900

SECTION NO. 22

Congressional Township, No. 17 R. 5

SCALE:—Forty rods to an inch, or ten rods to a space, Congress Land, which is one mile square for a section. Number of acres in this section, according to the United States Survey



MONTGOMERY COUNTY, INDIANA, 1911

Assessor's Plat-Book for

Brown

Township, No. 29

Viqueency Printing Co., Terre Haute, Ind.


NAMES OF OWNERS	Number on Plat	DESCRIPTION	Section	Township	Range	Acres	Hundredths	Value of Lands	Value of Improve-ments	Value of Lands and Improve-ments
<i>Sutherland Watts</i>	<i>99</i>	<i>W² N W⁴</i>	<i>99</i>	<i>12</i>	<i>5</i>	<i>80</i>		<i>2800</i>	<i>200</i>	<i>3000</i>
<i>Durham Barge D</i>	<i>99</i>	<i>OT N² + OT S²</i>	<i>99</i>			<i>926</i>		<i>12800</i>	<i>1700</i>	<i>14100</i>
<i>" Ernest</i>	<i>99</i>	<i>E² N E⁴ + E² S⁴</i>	<i>99</i>			<i>150</i>		<i>6400</i>	<i>500</i>	<i>6900</i>
<i>Redish Blanch</i>	<i>99</i>	<i>W² S W⁴</i>	<i>99</i>			<i>80</i>		<i>9200</i>		<i>9200</i>

64

SECTION NO. 97

Congressional Township, No. 17 R. 5

SCALE:—Forty rods to an inch, or ten rods to a space, Congress Land, which is one mile square for a section. .
Number of acres in this section, according to the United States Survey.....



MONTGOMERY COUNTY, INDIANA, 1916

Assessor's Plat-Book for Brown Township, No. 94

Viquesney Printing Co., Terre Haute, Ind.

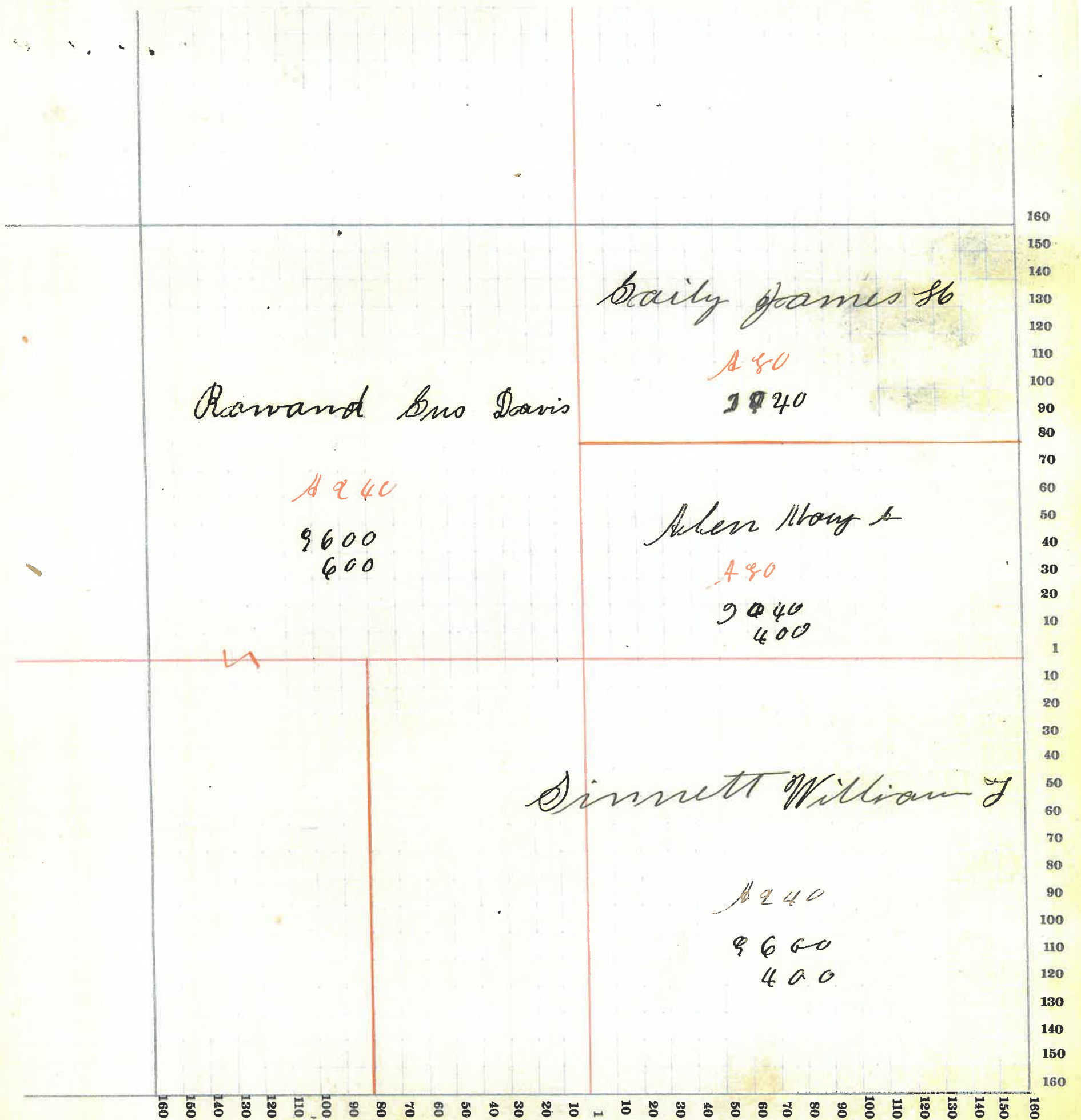
NAMES OF OWNERS	Number on Plat	DESCRIPTION	Section	Township	Range	Acres	Hundredths	Value of Lands	Value of Improvements	Value of Lands and Improvements
Rowland Gus Davis	94	NW 4	94	17	5					
" " "	94	W 2 S W 4	94			260		9600	600	10200
Bailey James H	94	S 2 N E 4	94			80		2040		2040
Allen M. Alice	94	N 2 N E 4	94			80		2040	400	2440
Sinnett William J	94	Pt S 2	94			240		9600	400	10000

66

SECTION NO. 24

Congressional Township, No. 17 R. 5

SCALE:—Forty rods to an inch, or ten rods to a space, Congress Land, which is one mile square for a section.
Number of acres in this section, according to the United States Survey



MONTGOMERY COUNTY, INDIANA, 1911

Assessor's Plat-Book for Brown Township, No. 95

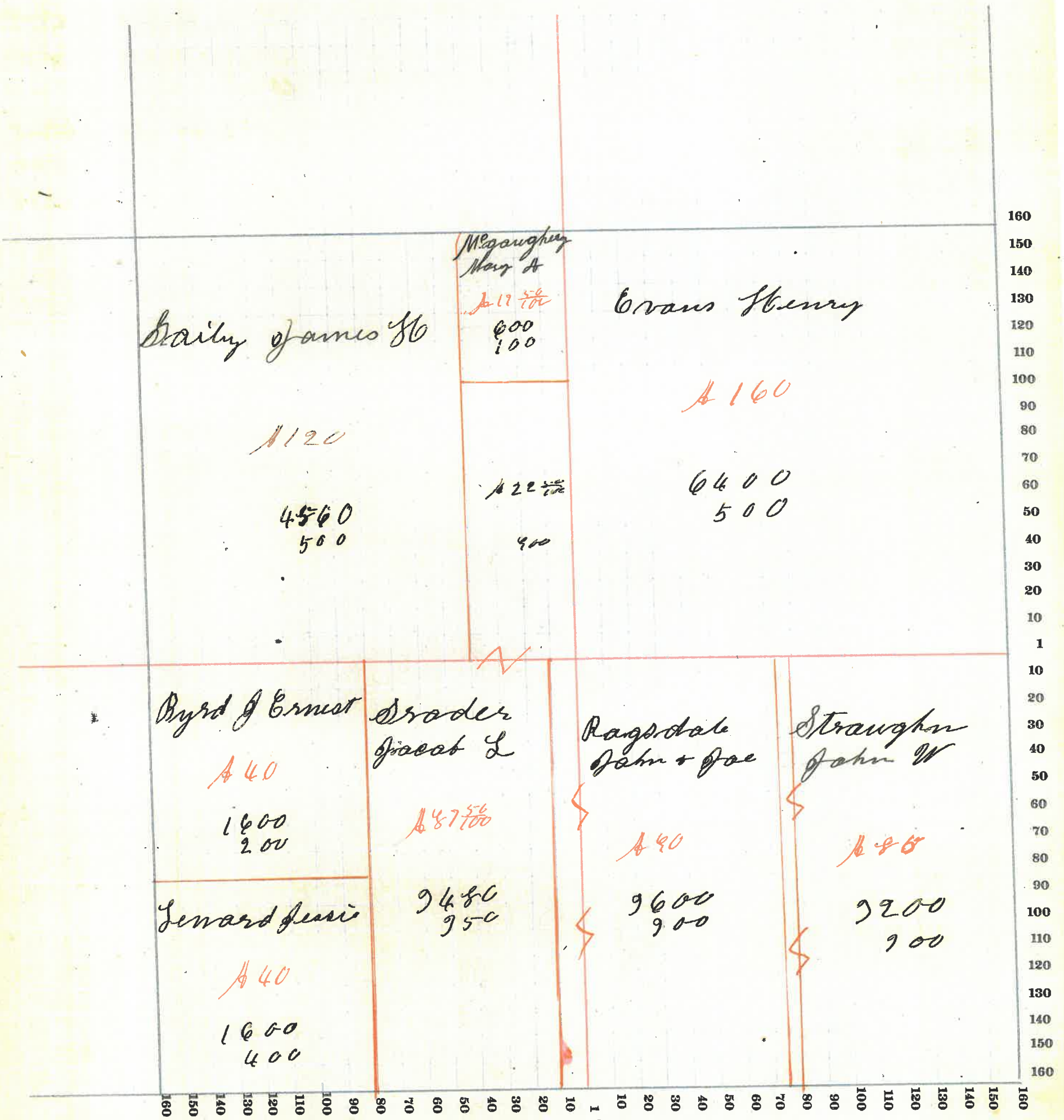
Viguesey Printing Co., Terre Haute, Ind.

NAMES OF OWNERS	Number on Plat	DESCRIPTION	Section	Township	Range	Acres	Hundredths	Value of Lands	Value of Improve-ments	Value of Lands and Improve-ments
Bailey James H	95	PT NW 4	35	17	5	120		4500	500	5000
McDonough Mary B	95	" N 2	35			17 50		600	100	700
Evans Henry	95	N 6 4	35			100		6400	500	6900
Byrd Ernest J	95	N 2 W 2 4	35			40		1600	200	1800
Leonard Jessie	95	S - W 2 4	35			10		1600	400	2000
Shrader Jacob L	95	E 2 4	35			65				
" "	95	PT N 2	35			22 50		2250	350	2600
Bradshaw J & Joe	95	" S 6 4	35			80		3600	350	3900
Strawhorn John W	95	" S 6 4	35			85		3200	300	3500

SECTION NO. 95

Congressional Township, No. 19 R. 5

SCALE:—Forty rods to an inch, or ten rods to a space, Congress Land, which is one mile square for a section.
 Number of acres in this section, according to the United States Survey



MONTGOMERY COUNTY, INDIANA, 1911

Assessor's Plat-Book for Brown Township, No. 36

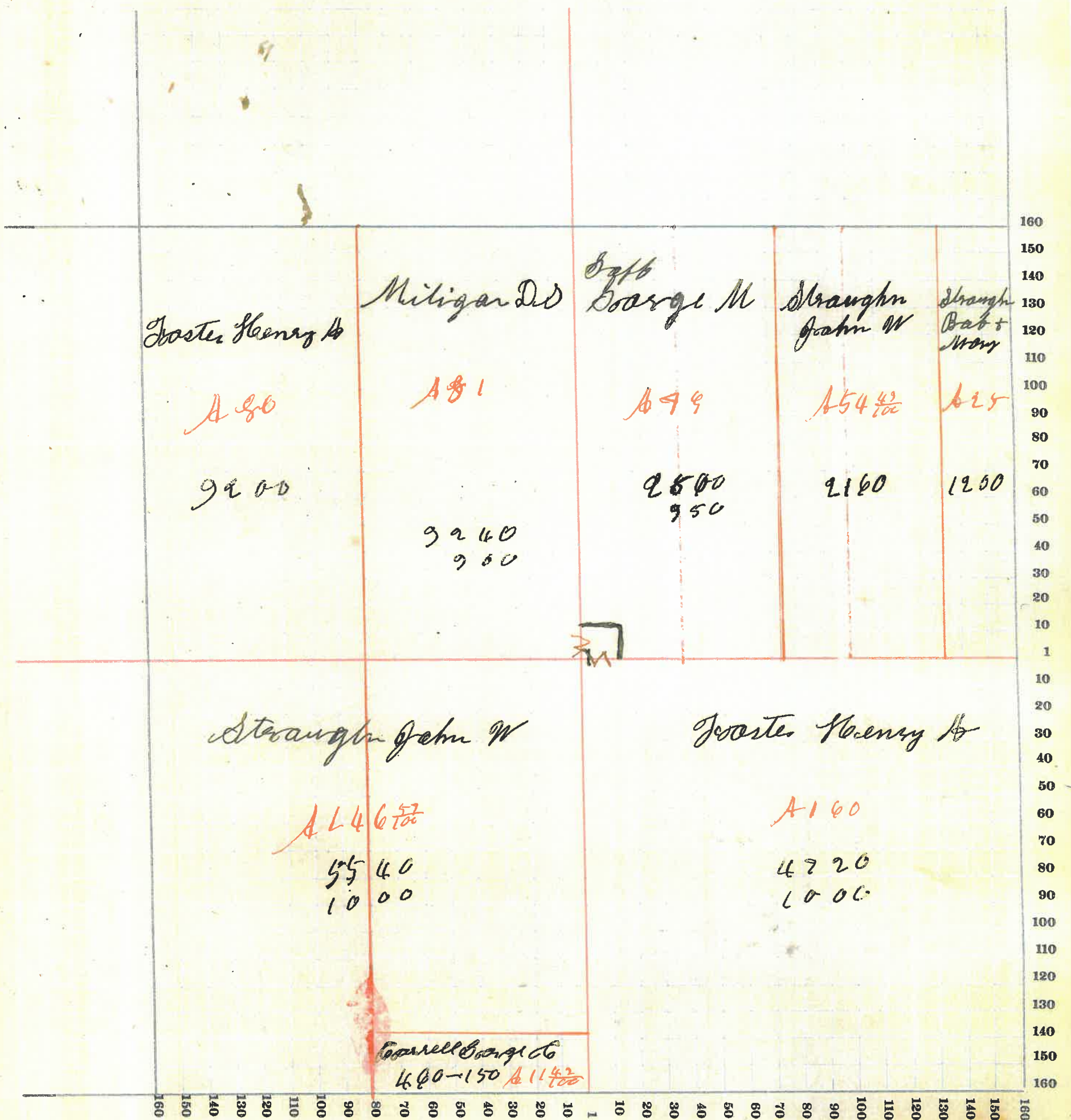
Vigorelly Printing Co., Terre Haute, Ind.

NAMES OF OWNERS	Number on Plat	DESCRIPTION	Section	Township	Range	Acres	Hundredths	Value of Lands	Value of Improvements	Value of Lands and Improvements
Coaster Henry B	36	N ² W ² N ² W ⁴	36	17	5	80				
" "	36	S E 4	36			160		7920	1000	8920
Miligan D D	36	E ² N ² W ⁴	36			84		3240	350	3590
Cooper George M	36	PT N ² W ² N ² E	36			74		2560	350	2910
Stroughn John W	36	" N E 4	36			54	40	2160		2160
Stroughn Bob + Mary	36	" N E 4	36			25		1200		
" John W	36	" S W 4	36			146	57	6520	1000	6520
Coaster Henry B	36	S E 4	36			160		4720	1000	5720
Correll George C	36	PT S 2	36			11	42	460	150	610

SECTION NO. 26

Congressional Township, No. 17 R. 5

SCALE:—Forty rods to an inch, or ten rods to a space, Congress Land, which is one mile square for a section.
 Number of acres in this section, according to the United States Survey



71
 146
 11
 146
 5-8
 200

MONTGOMERY COUNTY, INDIANA, 1911

Assessor's Plat-Book for Brown Township, No. 97

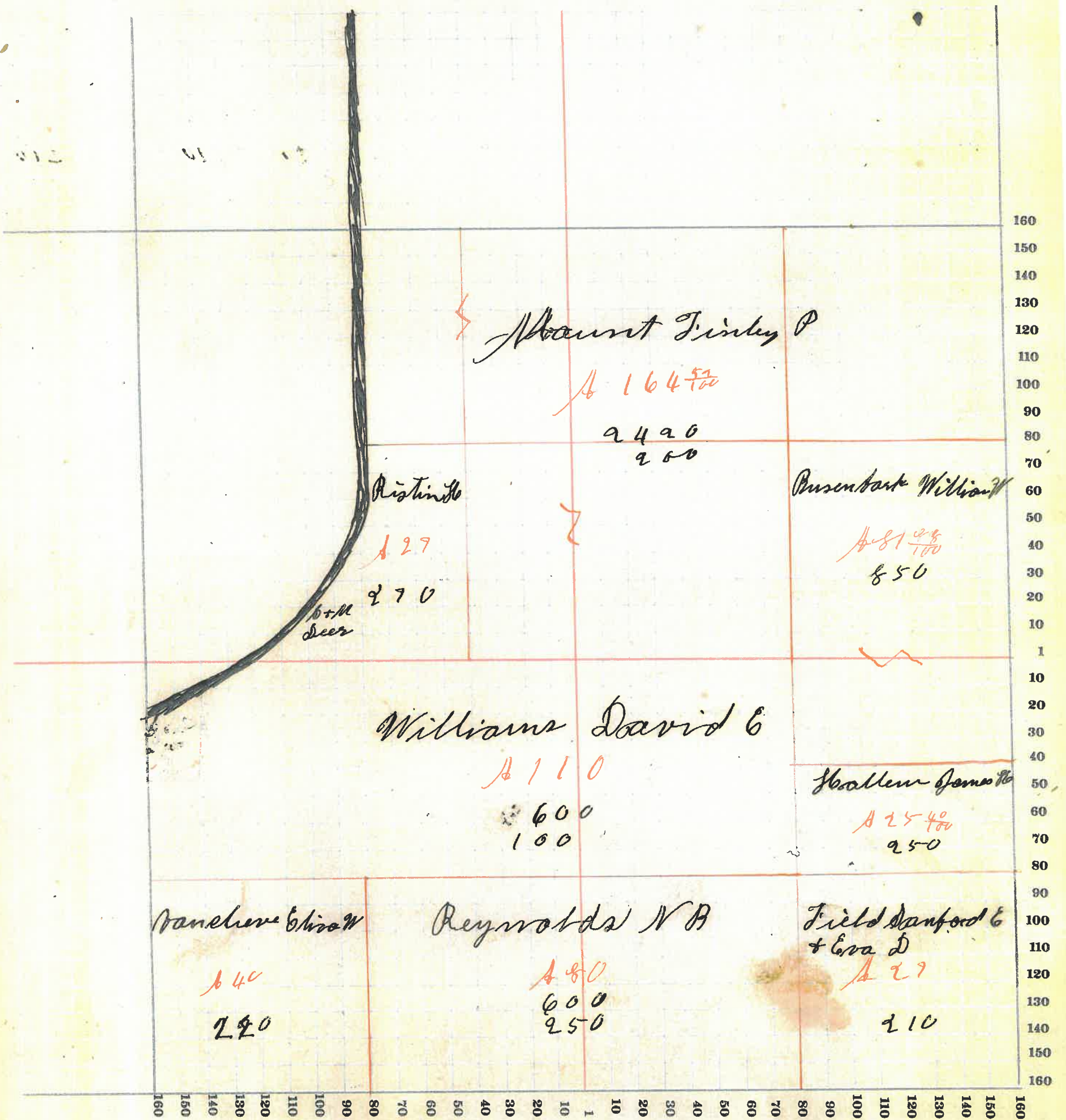
Viquesney Printing Co., Terre Haute, Ind.

NAMES OF OWNERS	Number on Plat	DESCRIPTION	Section	Township	Range	Acres	Hundredths	Value of Lands	Value of Improvements	Value of Lands and Improvements
Barnett J P	97	Plat Na	1	17	6	164	52	2420	200	2620
Burnsback Wm W	97	S 2 E 2 N 6 4	1	17	6	81	88	850		
Williams David C	97	Plat S 2 E	1	17	6	110		600	100	700
Whistin Hoasio	97	Plat N W 4	1	17	6	27		270		
Woollem James H	97	Plat S 6 4	1	17	6	25	40	250		250
Sanclier Elijah W	97	S 2 S W 4	1	17	6	40		220		220
Reynolds N B	97	Plat S 2	1	17	6	80		600	250	850
Fields Sanford C + Eva D	97	S 2 E 2 S 6 4	1	17	6	27		210		210

SECTION NO. 1

Congressional Township, No. 17 R. 6

SCALE:—Forty rods to an inch, or ten rods to a space, Congress Land, which is one mile square for a section.
Number of acres in this section, according to the United States Survey



MONTGOMERY COUNTY, INDIANA, 1911

Assessor's Plat-Book for Brown Township, No. 22

Viquesney Printing Co., Terre Haute, Ind.

NAMES OF OWNERS	Number on Plat	DESCRIPTION	Section	Township	Range	Acres	Hundredths	Value of Lands	Value of Improvements	Value of Lands and Improvements
Deer Hanna Co	98	PT N 6 ⁴ + PT S 6 ⁴	2	17	6	24	50	240	1900	1540
Crane & Anderson	98	PT N 2	2			6		120	150	270
Stilwell Sinda	98	PT A 2	2			2	50	50	300	350
Healiet H P	98	PT S 6 ⁴	2			69	25	420		420
Bonchere Elizabeth	98	" S 6 ⁴				59		400	200	600

MONTGOMERY COUNTY, INDIANA, 1911

Assessor's Plat-Book for Brown Township, No. 29


Viquesney Printing Co., Terre Haute, Ind.

NAMES OF OWNERS	Number on Plat	DESCRIPTION	Section	Township	Range	Acres	Hundredths	Value of Lands	Value of Improvements	Value of Lands and Improvements
Goartland Ben	29	Pt A ² D ^W 4	3	17	E	80		400		400
Moore Henry	29	Pt S ² S ⁶ 4	3			60	25	400		400

SECTION NO. 9

Congressional Township, No. 71 R. 6

SCALE:—Forty rods to an inch, or ten rods to a space, Congress Land, which is one mile square for a section.
Number of acres in this section, according to the United States Survey.....



MONTGOMERY COUNTY, INDIANA, 1910

Assessor's Plat-Book for

Brown

Township, No. 40

Viquesney Printing Co., Terre Haute, Ind.

NAMES OF OWNERS	Number on Plat	DESCRIPTION	Section	Township	Range	Acres	Hundredths	Value of Lands	Value of Improvements	Value of Lands and Improvements
Barland Perry	40	PT S2	10	12	6	280		6080	200	6280
Lunsford Will	40	W2 N 64	10			74		240	200	440
Barland Alice C	40	PT N2 PT S2	10			60		800	200	1000
Olive Henderson	40	W2 W2 S W4	10			99		650		650
Windland Fredrick	40	PT " "	10			1		40	100	140
Duliva M C	40	S2 W2 S W4	10			40		1100		1100
Barland Perry	40	PT W2 S 64	10			60		1200		1200
Moore Nancy C	40	PT S2 S 64	10			77		1500	150	1650
" Harriet	40	" " "	10			2		50		50

87 1780
17


SECTION NO. 10

240
80
160
60
20
360

280
60
20
360

Congressional Township, No. 17 R. 6

SCALE:—Forty rods to an inch, or ten rods to a space, Congress Land, which is one mile square for a section.
Number of acres in this section, according to the United States Survey



79

240
160

MONTGOMERY COUNTY, INDIANA, 1911

Assessor's Plat-Book for Brown Township, No. 41

Vigo Printing Co., Terre Haute, Ind.

NAMES OF OWNERS	Number on Plat	DESCRIPTION	Section	Township	Range	Acres	Hundredths	Value of Lands	Value of Improvements	Value of Lands and Improvements
Bartrand Dell Wood	41	Pt W ²	11	17	6	69	49	9040	2500	5540
Van Shier Caliza + W	41	Pt E ² N E 4	11			25	50	400	180	580
Healt Geo. P	41	" N E 4	11			90		400		400
Carline A M + Robert S	41	" E ² N E 4	11			90		1200	200	1400
Derborge + May Co	41	" S ²	11			274	17	6850	1000	7850
Brodgkins R G	41	E ² S E 4	11			80		1000		1000
Moose Geo. H	41	Pt W ² N E 4	11			7		190	150	340
" "	41	" " "	11			12		180		180
" A L	41	" " "	11			6		120		120
Oliver Alice	41	" " "	11			18	25	450	100	550
						570				

MONTGOMERY COUNTY, INDIANA, 1911

Assessor's Plat-Book for

Asawn

Township, No. *42*

Viquesney Printing Co., Terre Haute, Ind.

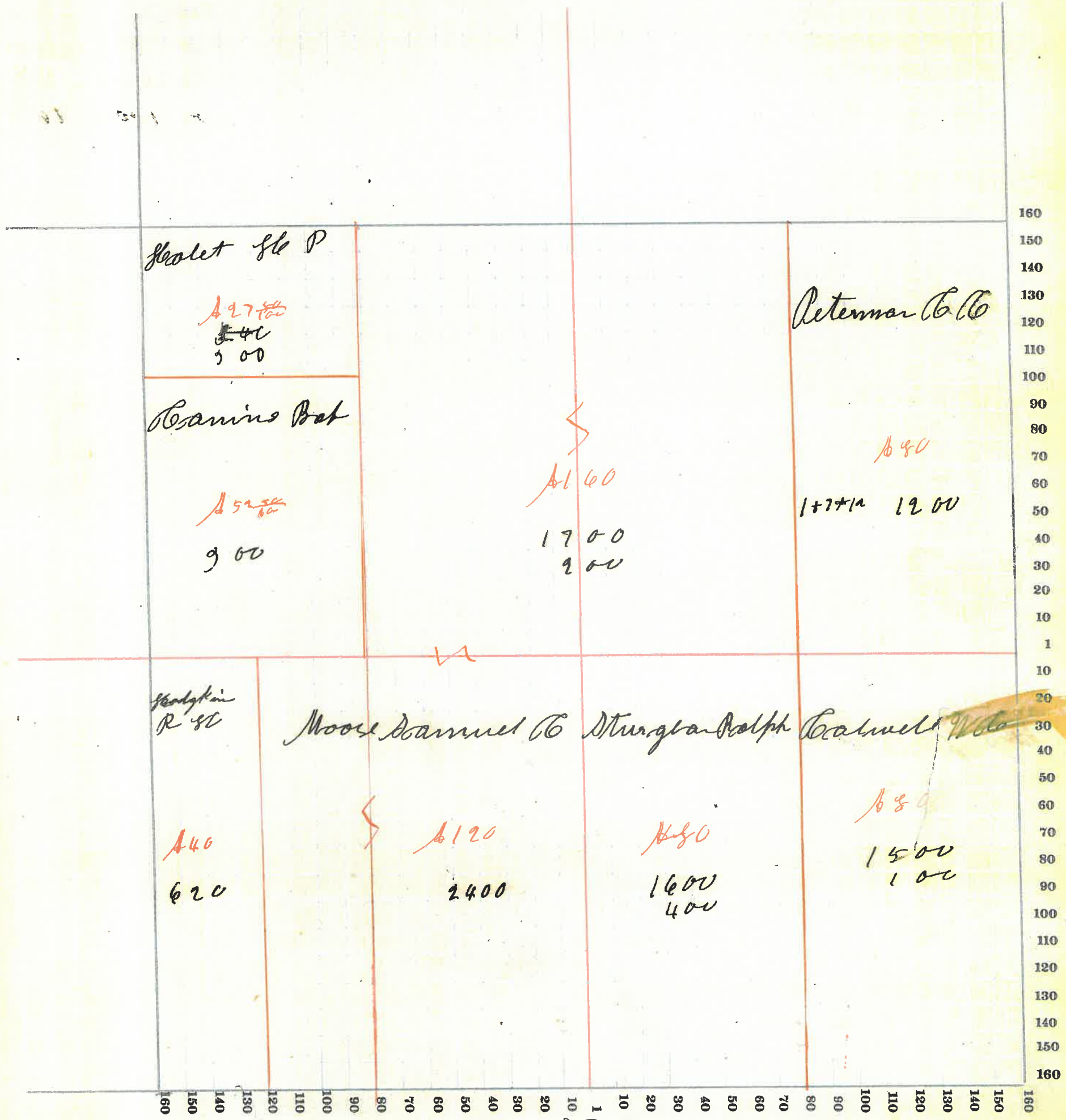
NAMES OF OWNERS	Number on Plat	DESCRIPTION	Section	Township	Range	Acres	Hundredths	Value of Lands	Value of Improvements	Value of Lands and Improvements
<i>Yocum H P</i>	<i>42</i>	<i>Pt W² N W⁴</i>	<i>12</i>	<i>12</i>	<i>6</i>	<i>27 50</i>	<i>240</i>		<i>240</i>	
<i>Boarino Bob</i>	<i>"</i>	<i>" " "</i>	<i>12</i>			<i>52 50</i>	<i>900</i>		<i>900</i>	
<i>Peterman</i>	<i>"</i>	<i>E² N E⁴</i>	<i>12</i>			<i>80</i>	<i>1200</i>		<i>1200</i>	
<i>Hodgkins R H</i>	<i>"</i>	<i>Pt W² S W⁴</i>	<i>12</i>			<i>40</i>	<i>620</i>		<i>620</i>	
<i>Moore Samuel C</i>	<i>"</i>	<i>Pt N² + Pt S²</i>	<i>12</i>			<i>280</i>	<i>4100</i>	<i>200</i>	<i>4300</i>	
<i>Sturgeon Ralph</i>	<i>"</i>	<i>W² S E⁴</i>	<i>12</i>			<i>80</i>	<i>1600</i>	<i>400</i>	<i>2000</i>	
<i>Coolwell W C</i>	<i>"</i>	<i>E² S E⁴</i>	<i>12</i>			<i>80</i>	<i>1500</i>	<i>100</i>	<i>1600</i>	

SECTION NO. 12

Congressional Township, No. 17 R. 6

SCALE:—Forty rods to an inch, or ten rods to a space, Congress Land, which is one mile square for a section. .
Number of acres in this section, according to the United States Survey.....

73
50
70
70



MONTGOMERY COUNTY, INDIANA, 1911

Assessor's Plat-Book for

Brown

Township, No. *49*

Vincent Printing Co., Terre Haute, Ind.

NAMES OF OWNERS	Number on Plat	DESCRIPTION	Section	Township	Range	Acres	Hundredths	Value of Lands	Value of Improvements	Value of Lands and Improvements
<i>Mitchel W J</i>	<i>49</i>	<i>N W 4</i>	<i>19</i>	<i>17</i>	<i>6</i>	<i>160</i>		<i>5040</i>	<i>1000</i>	<i>6040</i>
<i>Sturgeon Ralph</i>	<i>"</i>	<i>N 2 N 6 4</i>	<i>19</i>			<i>80</i>		<i>2800</i>		<i>2800</i>
<i>Blake Gilbert J</i>	<i>"</i>	<i>S 2 N 6 4</i>	<i>19</i>			<i>80</i>		<i>2860</i>	<i>550</i>	<i>3410</i>
<i>McCormick A W</i>	<i>"</i>	<i>S W 4</i>	<i>19</i>			<i>160</i>		<i>5280</i>	<i>800</i>	<i>6080</i>
<i>Stem W J</i>	<i>"</i>	<i>S 6 4</i>	<i>19</i>			<i>160</i>		<i>6080</i>	<i>800</i>	<i>6880</i>

MONTGOMERY COUNTY, INDIANA, 1911

Assessor's Plat-Book for

Brown

Township, No. 44

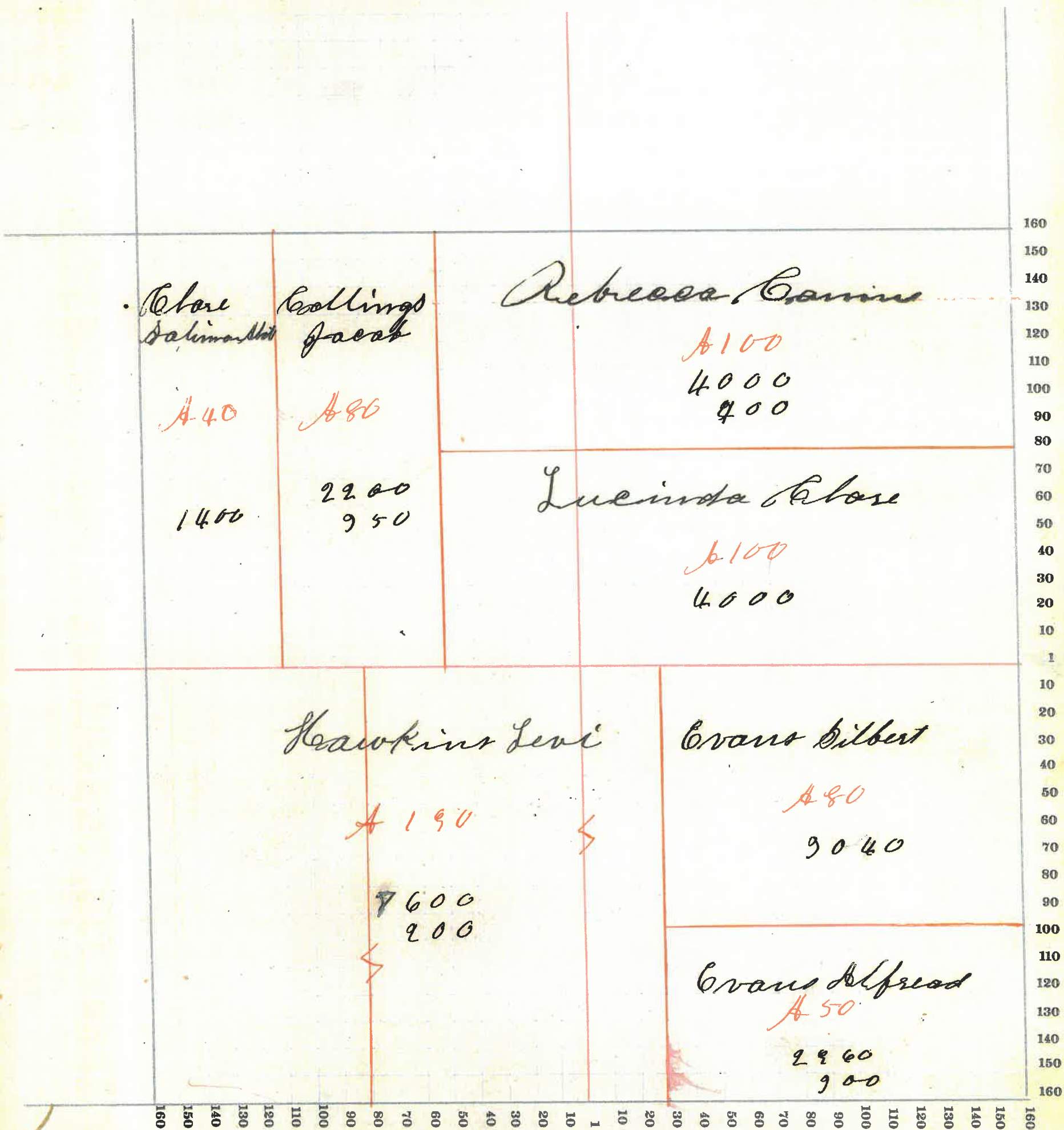
Vincenty Printing Co., Terre Haute, Ind.

NAMES OF OWNERS	Number on Plat	DESCRIPTION	Section	Township	Range	Acres	Hundredths	Value of Lands	Value of Improvements	Value of Lands & Improvements
Chore Selimor	44	N ² W ² N ² W ⁴	14	12	6	40		1600		1600
Boelings Jacob	"	E ² W ² N ² W ⁴	14			80		2200	350	2550
Beamie Rebecca	"	PT N ²	14			100		4000	400	4400
Belare Lusinda	"	PT N ²	14			100		4000		4000
Heavkins Levi	"	PT S ²	14			100		7000	200	7200
Corans Gilbert	"	" N ² W ² E ⁴	14			80		3040		3040
" Alfred	"	" S ² W ² E ⁴	14			80		2960	900	3860

SECTION NO. 14

Congressional Township, No. 17 R. 6

SCALE:—Forty rods to an inch, or ten rods to a space, Congress Land, which is one mile square for a section.
 Number of acres in this section, according to the United States Survey



MONTGOMERY COUNTY, INDIANA, 1911

Assessor's Plat-Book for

Brown

Township, No. *45*

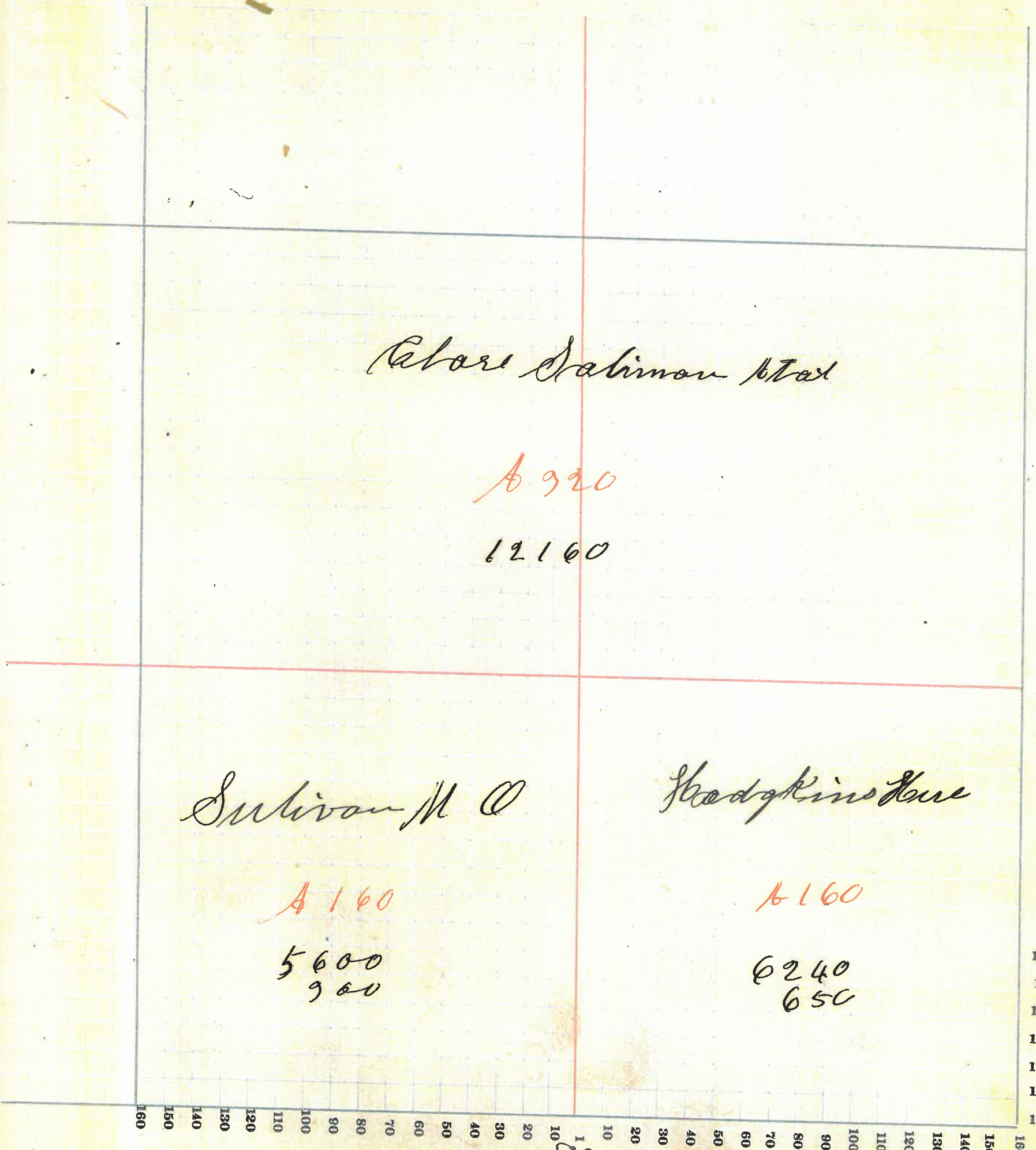
Viquesney Printing Co., Terre Haute, Ind.

NAMES OF OWNERS	Number on Plat	DESCRIPTION	Section	Township	Range	Acres	Hundredths	Value of Lands	Value of Improvements	Value of Lands and Improvements
<i>Clare Salimon Abel</i>	<i>45</i>	<i>N 2</i>	<i>15</i>	<i>17</i>	<i>6</i>	<i>920</i>		<i>12160</i>	<i>400</i>	<i>12960</i>
<i>Sullivan M O</i>	<i>45</i>	<i>S W 4</i>	<i>15</i>			<i>160</i>		<i>5600</i>	<i>900</i>	<i>5900</i>
<i>Hodgkin Gene</i>	<i>45</i>	<i>S E 4</i>	<i>15</i>			<i>160</i>		<i>6240</i>	<i>650</i>	<i>6890</i>

SECTION NO. 15

Congressional Township, No. 17 R. 0

SCALE:—Forty rods to an inch, or ten rods to a space, Congress Land, which is one mile square for a section.
Number of acres in this section, according to the United States Survey



Charles Robinson et al

A 920

12160

Sullivan M O

A 160

*5600
900*

Hodgkins et al

A 160

*6240
650*

89

MONTGOMERY COUNTY, INDIANA, 1911

Assessor's Plat-Book for Brown Township, No. 46

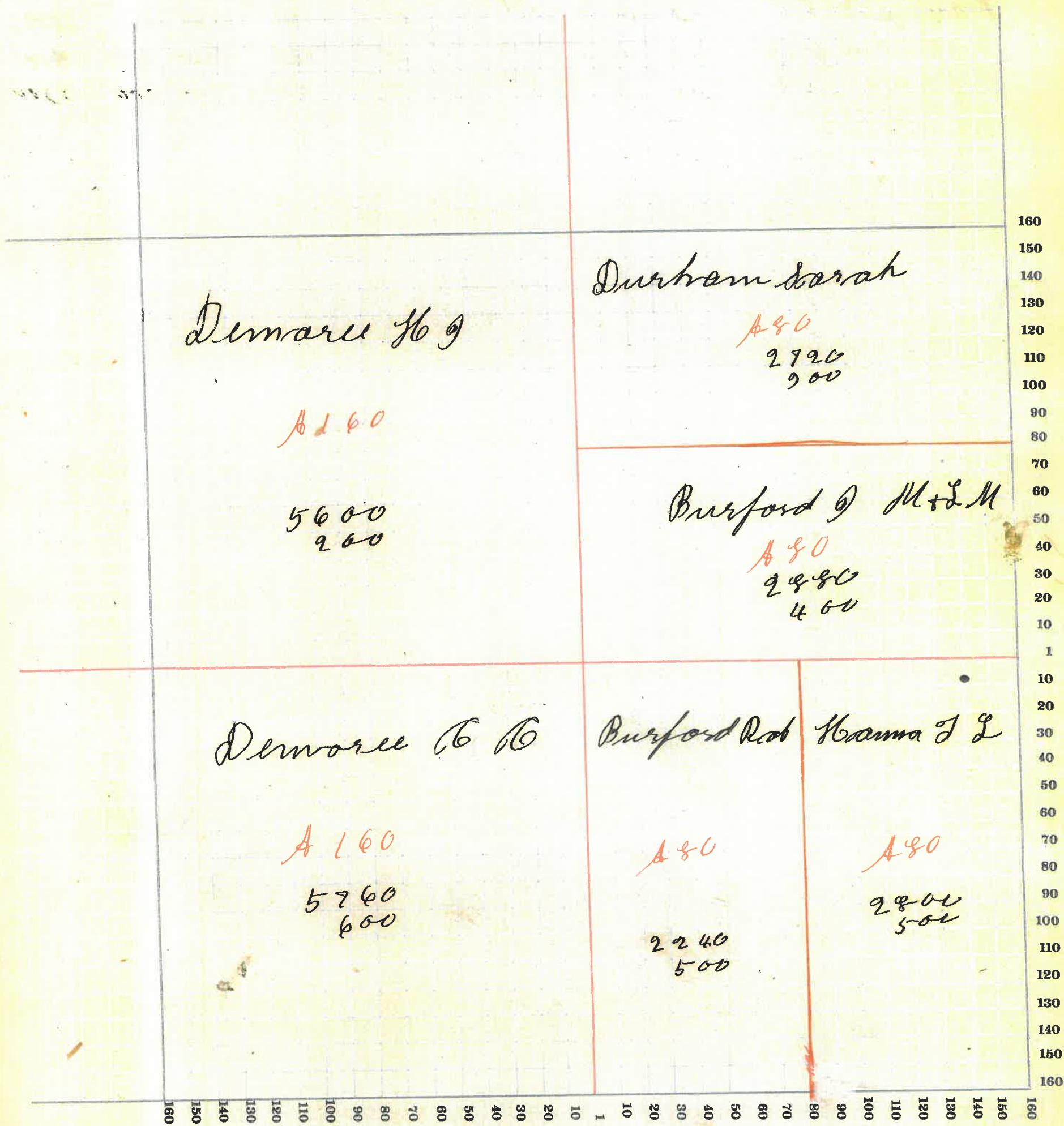
Viqueency Printing Co., Terre Haute, Ind.

NAMES OF OWNERS	Number on Plat.	DESCRIPTION	Section	Township	Range	Acres	Hundredths	Value of Lands	Value of Improvements	Value of Lands and Improvements
Demaree H G	46	N W ⁴	22	17	6	160		5600	200	5800
Durham Sarah	"	N ² W ⁶	22			80		2720	300	3020
Burford J M + L M	"	S ² W ⁶	22			80		2880	400	3280
Demaree C C	"	S W ⁴	22			160		5760	600	6360
Burford Robert	"	N ² S ⁶	22			80		2240	500	2740
Heanna J L	"	S ² S ⁶	22			80		2800	500	3300

SECTION NO. 22

Congressional Township, No. 17 R. 6

SCALE:—Forty rods to an inch, or ten rods to a space, Congress Land, which is one mile square for a section.
Number of acres in this section, according to the United States Survey



MONTGOMERY COUNTY, INDIANA, 1911

Assessor's Plat-Book for

Brown

Township, No. 47

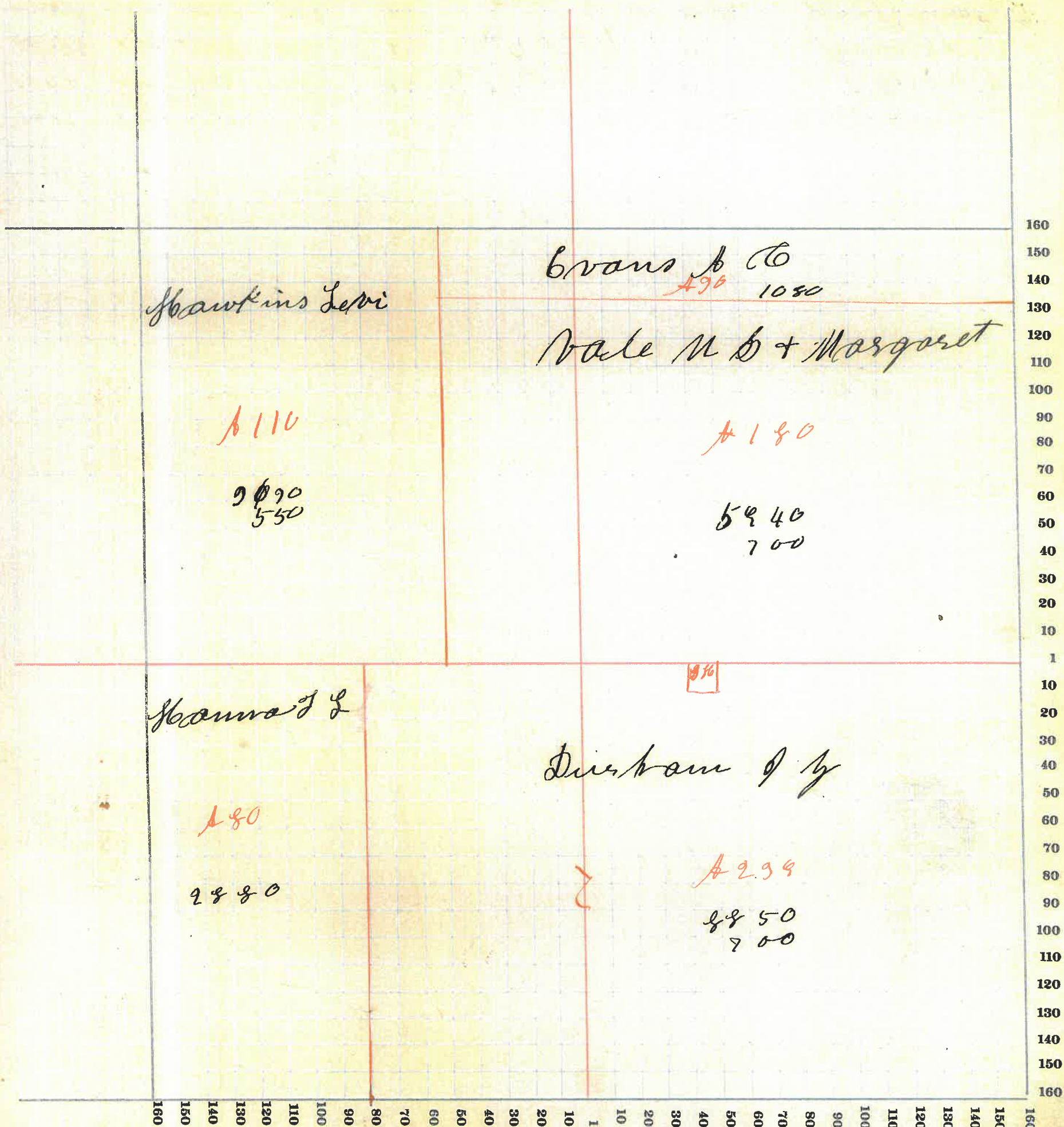
Viqueaney Printing Co., Terre Haute, Ind.

NAMES OF OWNERS	Number on Plat	DESCRIPTION	Section	Township	Range	Acres	Hundredths	Value of Lands	Value of Improvements	Value of Lands and Improvements
Hawkins Levi	47	Pt NW ⁴	29	17	6	110		3670	550	4180
Grans Alfred C	47	" N ²	29			90		1080		1080
Boale M ^o & Margret	47	" N ²	29			180		5940	700	6640
Keanna J L	47	" S W ⁴	29			80		2880		2880
Durham J G	47	" N ²	29			240		8850	700	9550

SECTION NO. 27

Congressional Township, No. 17 R. 5

SCALE:—Forty rods to an inch, or ten rods to a space, Congress Land, which is one mile square for a section.
Number of acres in this section, according to the United States Survey.....



Hawkins Levi
110
2090
550

Evans & Co
180
5940
700

Hanna J L
80
2880

Dickson J L
299
8850
700

MONTGOMERY COUNTY, INDIANA, 1911

Assessor's Plat-Book for Brown Township, No. 49

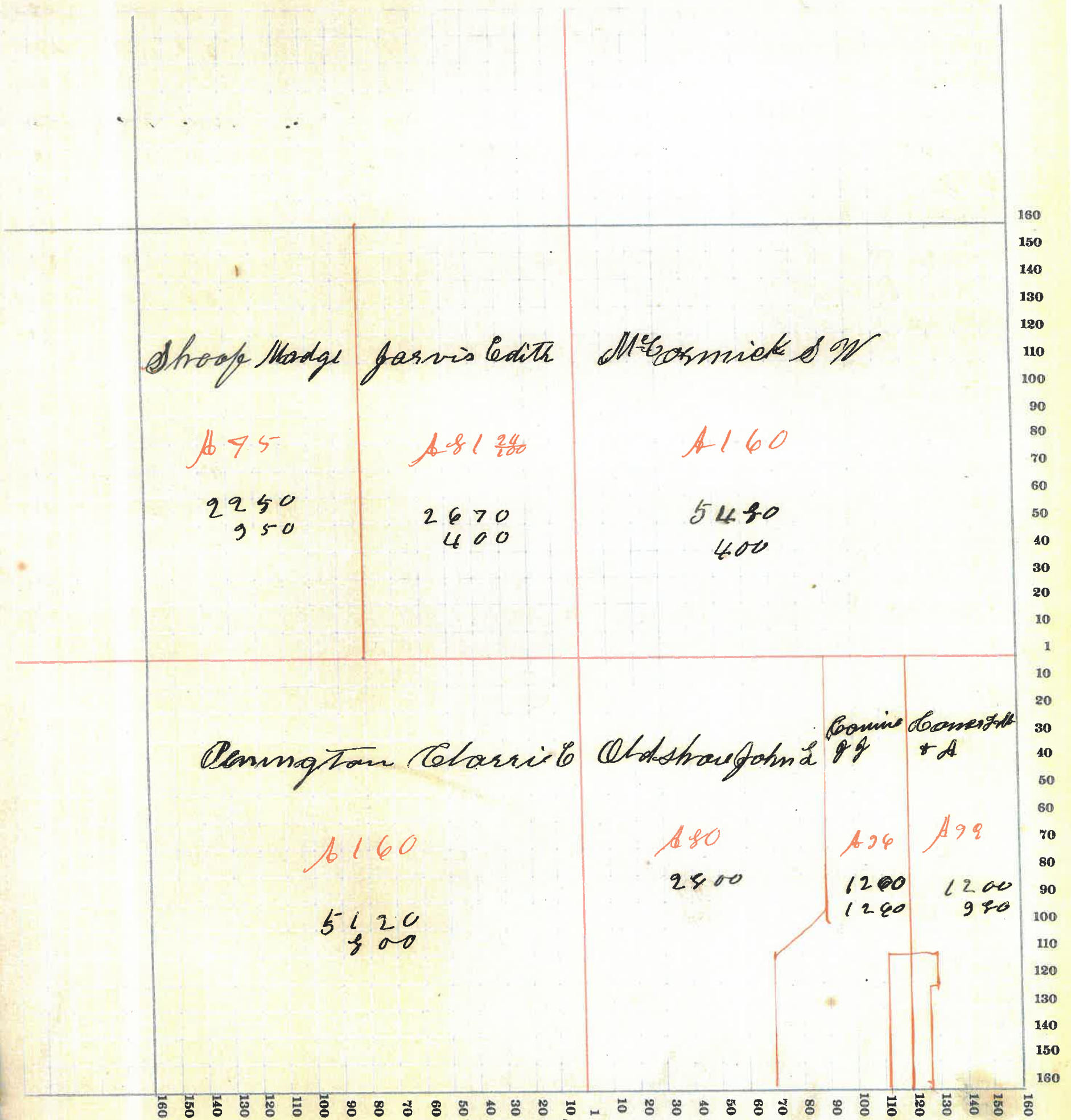
Viqueney Printing Co., Terre Haute, Ind.

NAMES OF OWNERS	Number on Plat	DESCRIPTION	Section	Township	Range	Acres	Hundredths	Value of Lands	Value of Improve-ments	Value of Lands and Improve-ments
Shoape Moadg	48	W ² N W ⁴	24	17	6	75		2250	950	2600
Jarvis Edith	"	E ² N W ⁴	24			81	24	2670	400	3070
McCarmick W	"	N E ⁴	24			160		5480	400	5880
Penington Charles	"	S W ⁴	24			160		5120	800	5920
Oldsbraefohn L	"	E ² S E ⁴	24			80		2800	200	3000
Coanin J J	"	W ² E ² S E ⁴	24			96		1200	1260	2460
Coanin J M & Anna	"	E ² E ² S E ⁴	24			98		1200	780	1580

SECTION NO. 24

Congressional Township, No. 17 R. 6

SCALE:—Forty rods to an inch, or ten rods to a space, Congress Land, which is one mile square for a section.
Number of acres in this section, according to the United States Survey.....



95

MONTGOMERY COUNTY, INDIANA, 1916

Assessor's Plat-Book for Brown Township, No. 49

Viquaney Printing Co., Terre Haute, Ind.

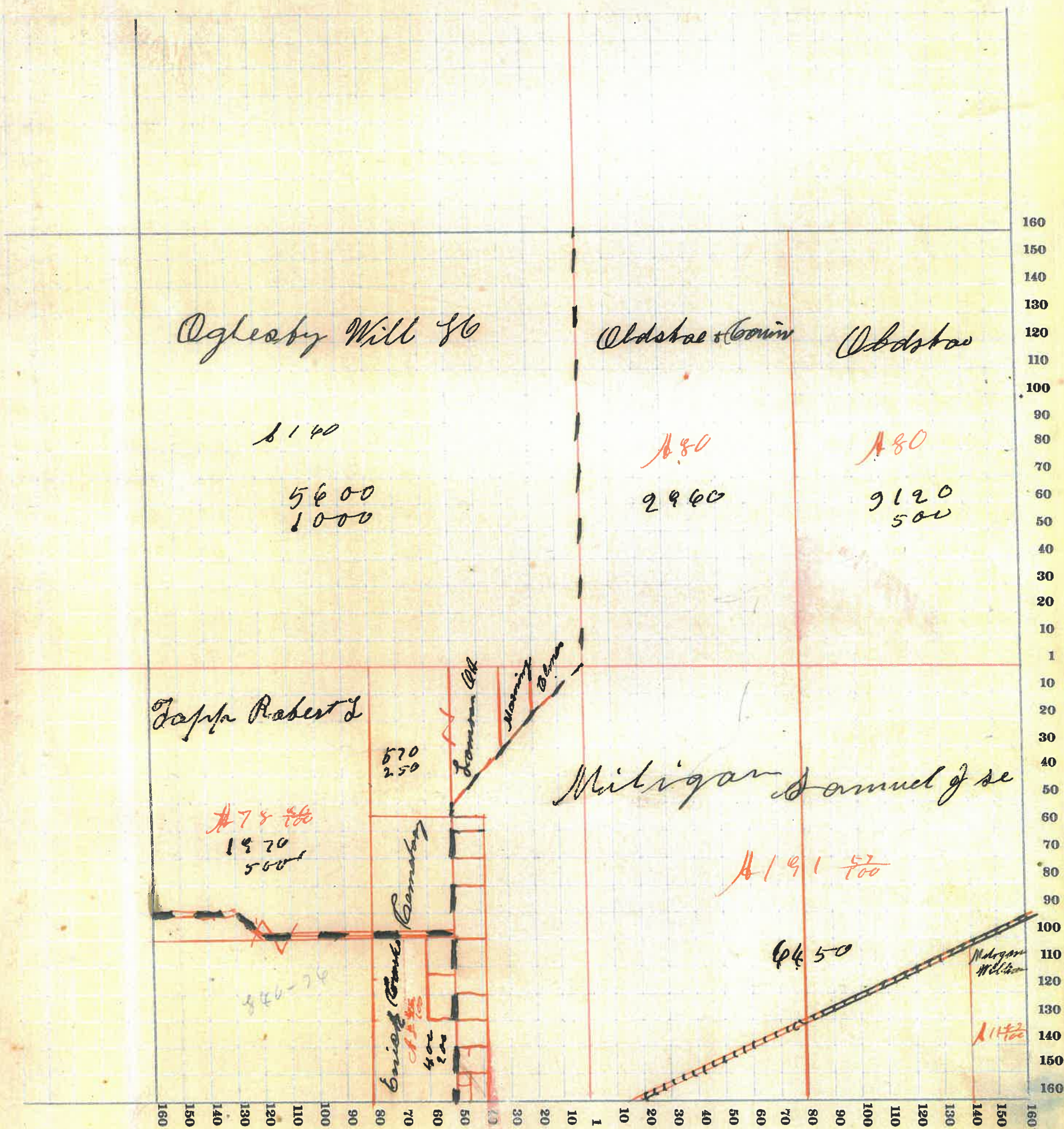
NAMES OF OWNERS	Number on Plat	DESCRIPTION	Section	Township	Range	Acres	Hundredths	Value of Lands	Value of Improvements	Value of Lands and Improvements
Deputy Will H	49	N W 4	25	17	6	1 00		5600	900	6500
Abdstra & Canin	"	W ² N 64	25			80		2960		2960
"	"	E ² N 64	25			80		3120	500	3620
Tapp Robert J	"	W ² S 64	25			7890		2770	500	2870
Conac Ahas	"	Pt W ² S W ⁴	25			8 44		300	700	900
Lamson O B	"	" E ² S W ⁴	25			5 50				
"	"	" W ² S W ⁴	25			12 27		570	250	820
Gaunt John J	"	" E ² S W ⁴ sec 14 Pt E ² W ⁴	25			1 40		40	150	190
Beliner John	"	" E ² S W ⁴	25			1 72		90	760	790
Whited R H & S	"	" " "	25					79	40	230
Clark Anna A	"	" " "	25					20	70	150
Barr Emma J	"	" " "	25					70	60	200
Clark Samuel B	"	" " "	25					20	60	200
" Alta W	"	" " "	25					92	80	
Wilder John B & S	"	" " "	25					92	100	200
Moore John B	"	" " "	25					28	50	150
Lee John J	"	" " "	25					50	40	160
Bacon Jan J	"	" " "	25					30	80	400
Miles John	"	" " "	25					82	60	900
Aites Henry	"	" " "	25					60	40	180
Masring Pally	"	" " "	25					1 00	20	200

39
156

SECTION NO. 25

Congressional Township, No. 19 R. 6

SCALE:—Forty rods to an inch, or ten rods to a space, Congress Land, which is one mile square for a section.
Number of acres in this section, according to the United States Survey.....



MONTGOMERY COUNTY, INDIANA, 1911

Assessor's Plat-Book for Brawn

Township, No. 50

Viqueen Printing Co., Terre Haute, Ind.


Viqueen

NAMES OF OWNERS	Number on Plat	DESCRIPTION	Section	Township	Range	Acres	Hundredths	Value of Lands	Value of Improve-ments	Value of Lands and Improve-ments
Stamma J L	50	Pl NW ²	26	17	6	240		8400	900	8700
Johnson J N	"	" NW ²	26			120		4200	600	4800
Garris Sebastian C	"	S NW ⁴	26			159	50	5420	250	6420
Kelso W R	"	" S E ⁴	26			120		4400	100	4500

SECTION NO. 26

Congressional Township, No. 17 R. 4

SCALE:—Forty rods to an inch, or ten rods to a space, Congress Land, which is one mile square for a section.
Number of acres in this section, according to the United States Survey.....



MONTGOMERY COUNTY, INDIANA, 1911

Assessor's Plat-Book for Brown

Township, No. 51

Viquesney Printing Co., Terre Haute, Ind.

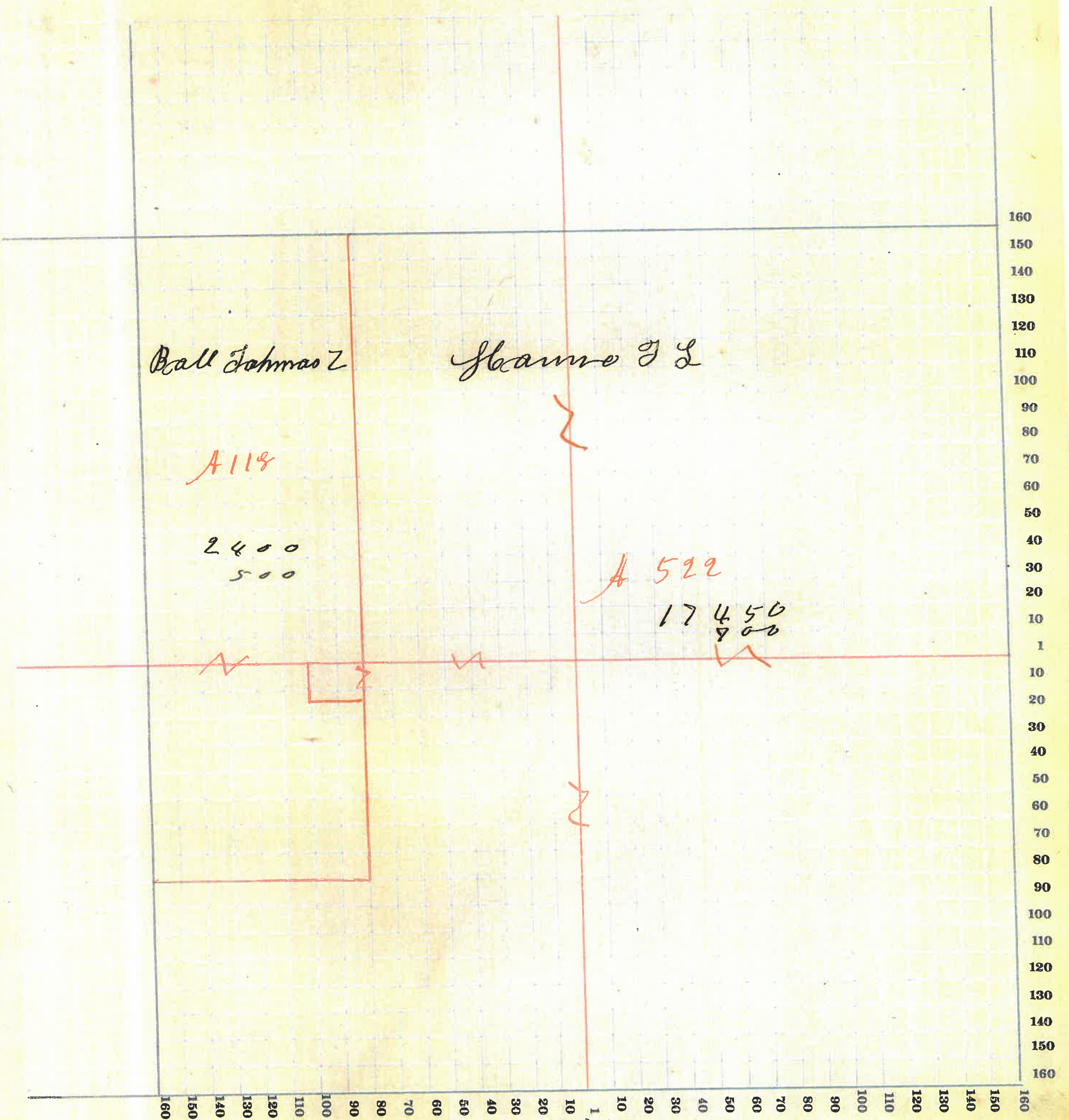
Viques

NAMES OF OWNERS	Number on Plat	DESCRIPTION	Section	Township	Range	Acres	Hundredths	Value of Lands	Value of Improvements	Value of Lands and Improvements
Ball Thomas Z	51	Plat W 2	27	17	6	118		2400	500	2900
Shanna J L	"	Plat	27			522		17450	700	18150

SECTION NO. 27

Congressional Township, No. 17 R. 6

SCALE:—Forty rods to an inch, or ten rods to a space, Congress Land, which is one mile square for a section.
Number of acres in this section, according to the United States Survey.....



101

MONTGOMERY COUNTY, INDIANA, 1911

Assessor's Plat-Book for

Brown

Township, No. 52

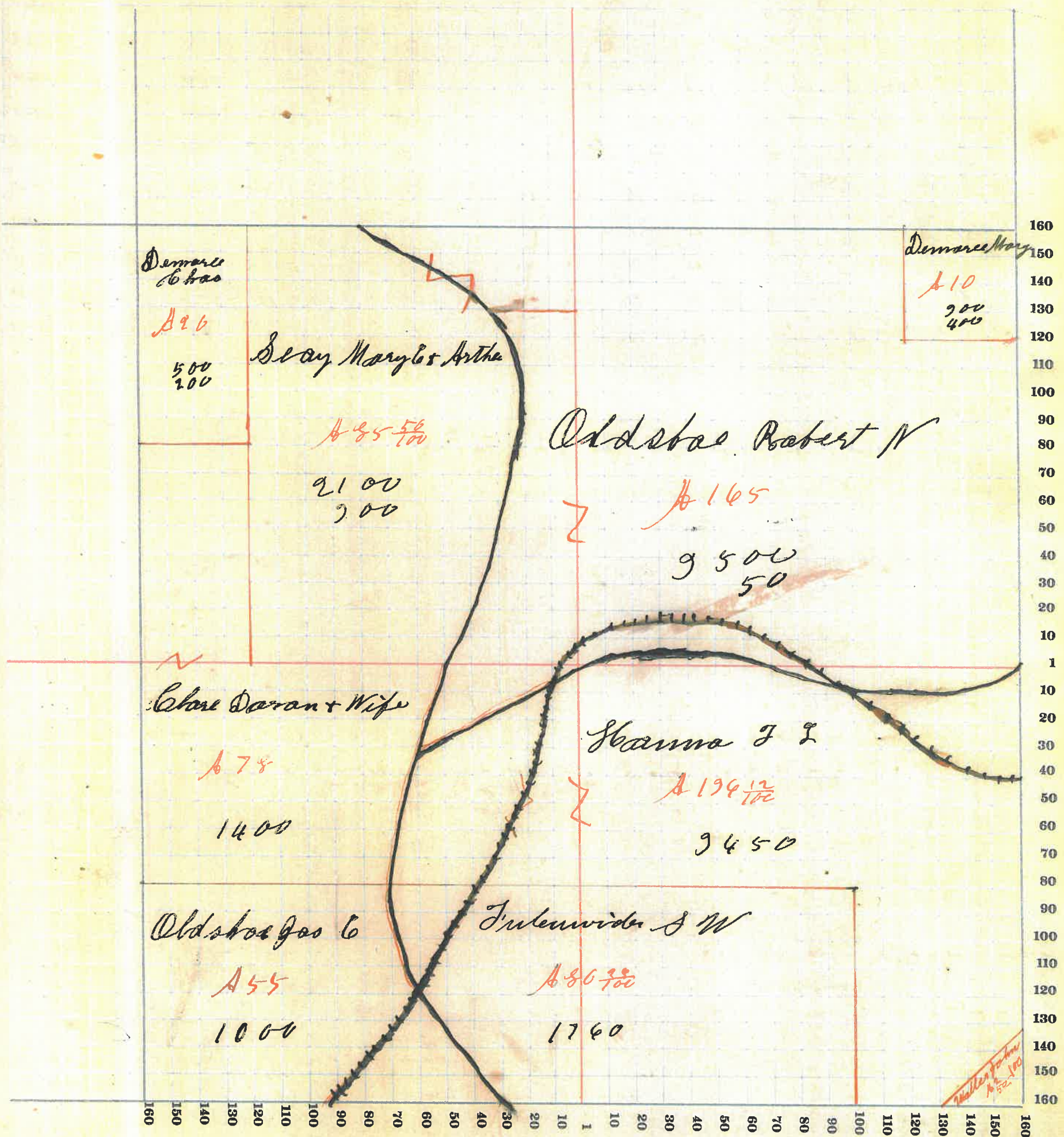
Viquesnoy Printing Co., Terre Haute, Ind.

NAMES OF OWNERS	Number on Plat	DESCRIPTION	Section	Township	Range	Acres	Hundredths	Value of Lands	Value of Improvements	Value of Lands and Improvements
<i>Demaree Lebas</i>	<i>52</i>	<i>Pt N.W 4</i>	<i>24</i>	<i>17</i>	<i>6</i>	<i>20</i>		<i>500</i>	<i>200</i>	<i>700</i>
<i>Deay Mary C + Artha</i>	"	" "	<i>24</i>			<i>85</i>	<i>50</i>	<i>2100</i>	<i>300</i>	<i>2400</i>
<i>Oldshoe Robert N</i>	"	<i>N 2</i>	<i>24</i>			<i>165</i>		<i>9500</i>	<i>50</i>	<i>9550</i>
<i>Demaree Mary</i>	"	<i>N 6 4</i>	<i>24</i>			<i>10</i>		<i>900</i>	<i>200</i>	<i>1100</i>
<i>Lebas Dorin + Wife</i>	"	<i>N 2</i>	<i>24</i>			<i>78</i>		<i>1400</i>	<i>200</i>	<i>1600</i>
<i>Oldshoe J C</i>	"	<i>N 2</i>	<i>24</i>			<i>55</i>		<i>1000</i>		<i>1000</i>
<i>Yeanna J L</i>	"	<i>E 2</i>	<i>24</i>			<i>176</i>	<i>12</i>	<i>3450</i>		<i>3450</i>
<i>Fulenswider D W</i>	"	<i>N 2</i>	<i>24</i>			<i>80</i>	<i>28</i>	<i>1200</i>		<i>1200</i>

SECTION NO. 94

Congressional Township, No. 17 R. 6

SCALE:—Forty rods to an inch, or ten rods to a space, Congress Land, which is one mile square for a section.
Number of acres in this section, according to the United States Survey



MONTGOMERY COUNTY, INDIANA, 1911

Assessor's Plat-Book for

Brown

Township, No. *55*

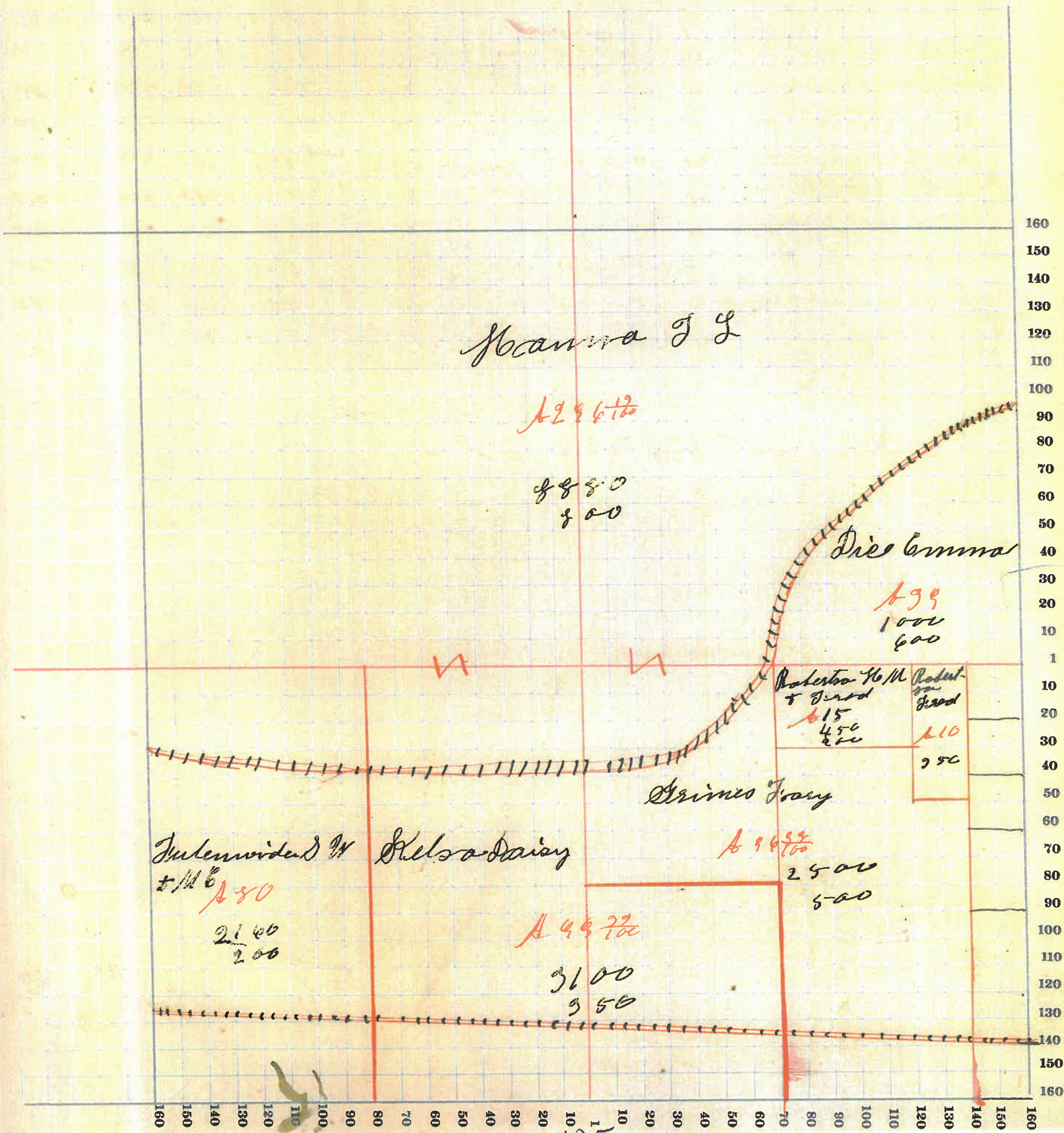
Viguesney Printing Co., Terre Haute, Ind.

NAMES OF OWNERS	Number on Plat	DESCRIPTION	Section	Township	Range	Acres	Hundredths	Value of Lands	Value of Improvements	Value of Lands and Improvements
<i>Joanna J L</i>	<i>55</i>	<i>Pt</i>	<i>35</i>	<i>17</i>	<i>6</i>	<i>296</i>	<i>17</i>	<i>3880</i>	<i>800</i>	<i>4680</i>
<i>Rice Emma</i>	<i>"</i>	<i>" N 6 4</i>	<i>35</i>			<i>39</i>		<i>1000</i>	<i>600</i>	<i>1600</i>
<i>Jenkinsides J W + M B</i>	<i>"</i>	<i>" 2 D W 4</i>	<i>35</i>			<i>80</i>		<i>2160</i>	<i>200</i>	<i>2360</i>
<i>Delso Dairy</i>	<i>"</i>	<i>PT 2</i>	<i>35</i>			<i>99</i>	<i>99</i>	<i>3100</i>	<i>350</i>	<i>3450</i>
<i>Erimes Fary</i>	<i>"</i>	<i>" D 6 4</i>	<i>35</i>			<i>96</i>	<i>98</i>	<i>2500</i>	<i>500</i>	<i>3000</i>
<i>Robertson Fred M</i>	<i>"</i>	<i>" " "</i>	<i>35</i>			<i>10</i>		<i>750</i>	<i>200</i>	<i>950</i>
<i>" H M + J M</i>	<i>"</i>	<i>" " "</i>	<i>35</i>			<i>15</i>		<i>450</i>		<i>450</i>
<i>White Sylvester J</i>	<i>"</i>	<i>" " "</i>	<i>35</i>			<i>80</i>	<i>80</i>	<i>80</i>	<i>250</i>	<i>390</i>
<i>Jacks Edith</i>	<i>"</i>	<i>" " "</i>	<i>35</i>				<i>50</i>	<i>50</i>	<i>100</i>	<i>150</i>
<i>Jarris Eliab + M</i>	<i>"</i>	<i>" " "</i>	<i>35</i>			<i>350</i>		<i>150</i>	<i>150</i>	<i>300</i>
<i>Brown J. B</i>	<i>"</i>	<i>" " "</i>	<i>35</i>				<i>62</i>	<i>70</i>	<i>160</i>	<i>230</i>
<i>Robertson Thomas</i>	<i>"</i>	<i>" " "</i>	<i>35</i>				<i>125</i>	<i>100</i>	<i>200</i>	<i>300</i>
<i>McMains Jessie</i>	<i>"</i>	<i>" " "</i>	<i>35</i>				<i>62</i>	<i>80</i>	<i>220</i>	<i>280</i>

SECTION NO. 95

Congressional Township, No. 17 R. 6

SCALE:—Forty rods to an inch, or ten rods to a space, Congress Land, which is one mile square for a section.
Number of acres in this section, according to the United States Survey



MONTGOMERY COUNTY, INDIANA, 1911

Assessor's Plat-Book for Brown Township, No. 54

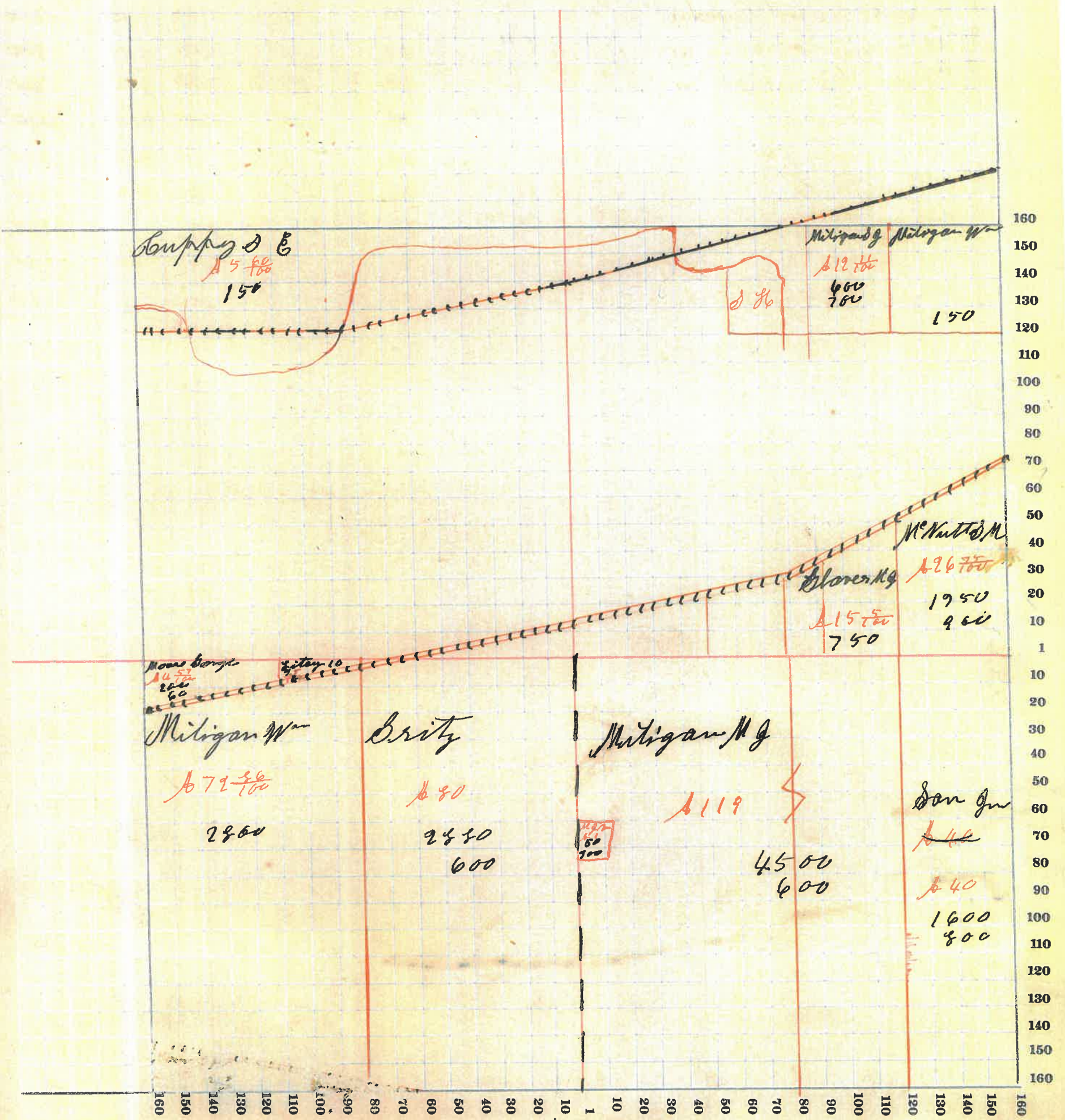
Viguesney Printing Co., Terre Haute, Ind.

NAMES OF OWNERS	Number on Plat	DESCRIPTION	Section	Township	Range	Acres	Hundredths	Value of Lands	Value of Improve-ments	Value of Lands and Improve-ments
Campbell	54	Pt N W 4	96	17	4	5	60	150		150
Miligan D of Sen	"	" N 6 4	96			12	66	600	700	1300
" William	"	" " "	96						150	
McNutt	"	" " "	96			26	75	1950	900	2250
Stoner Matilda	"	" " "	96			15	5	750		750
Miligan Samuel Jr	"	6 ^a 6 ^a S 6 ^a	96			40		1600	800	2400
" M of	"	Pt S 6 4	96			11		4500	600	5100
" John B	"	" S 6 4	96			1		50	900	950
Beatty H D	"	6 ^a S W 4	96			80		2330	600	2480
Miligan William	"	Pt W 2 S W 4	96			72	86	2800		2800
Moore George W	"	" " " "	96			4	52	200	60	260
Lutty Nancy C	"	" " " "	96				25	10		10

SECTION NO. 34

Congressional Township, No. 17 R. E

SCALE:—Forty rods to an inch, or ten rods to a space, Congress Land, which is one mile square for a section.
 Number of acres in this section, according to the United States Survey



MONTGOMERY COUNTY, INDIANA, 1911

Assessor's Plat-Book for Brown Township, No. 55

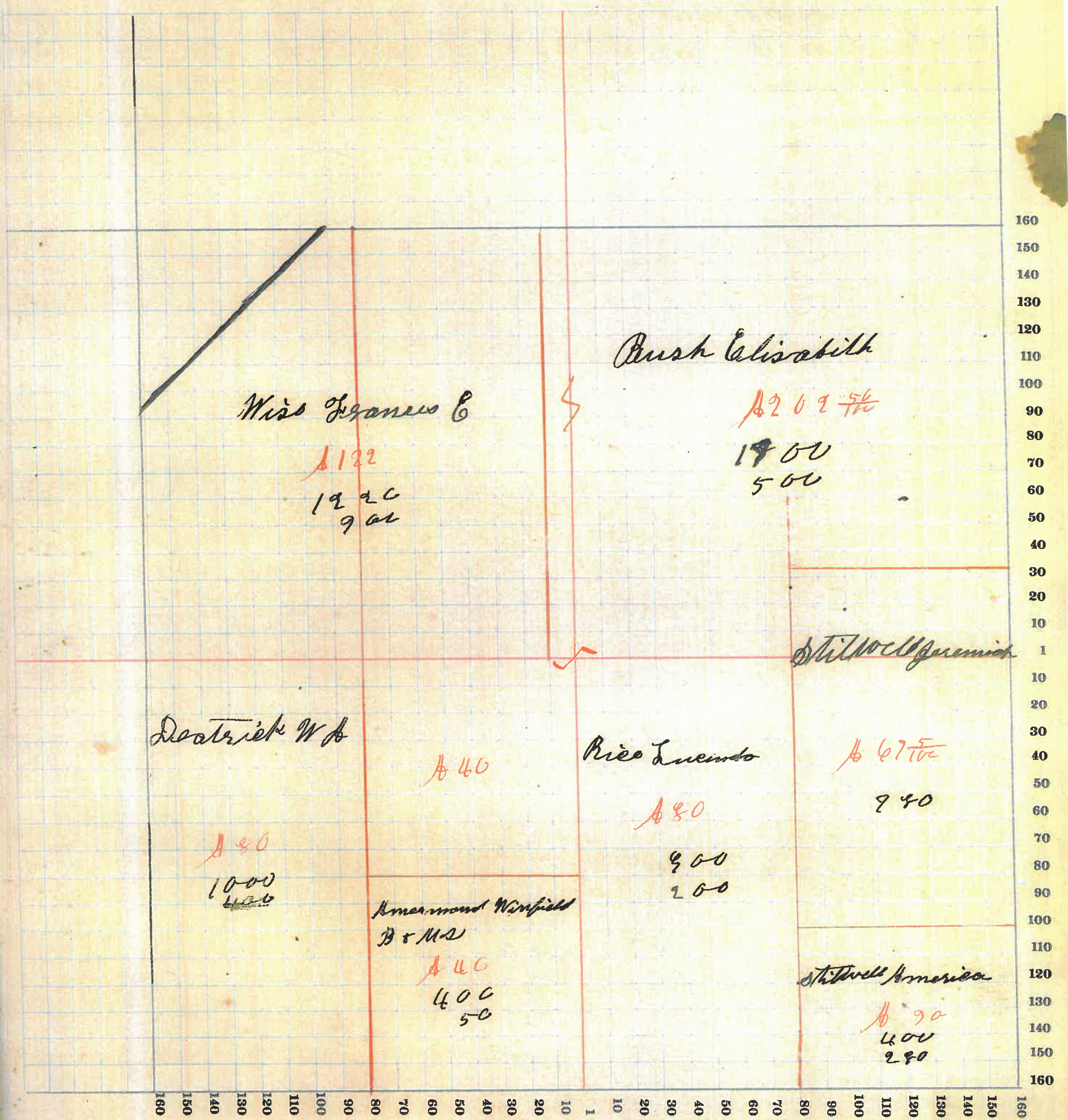
Viquesney Printing Co., Terre Haute, Ind.

NAMES OF OWNERS	Number on Plat	DESCRIPTION	Section	Township	Range	Acres	Hundredths	Value of Lands	Value of Improvements	Value of Lands and Improvements
Wise Thomas C	55	Pt NW 4	92	18	5	122		1220	300	1520
Bush Elisabeth	"	" NE 4 & D ²	92			202	50	1700	500	2200
Deatriek W A	"	W ² S W 4	92			80		1000	400	1400
Ammermond Winford	"	S ² E ² S W 4	92			40		400	50	450
Rice Lusindo	"	W ² S E 4	92			80		800	200	1100
Stilwell Jeremiah	"	Pt E ²	92			67	5	780		780
Stwellmerosa	"	S ² E ² S E 4	92			90		400	280	680

SECTION NO. 92

Congressional Township, No. 18 R. 5

SCALE:—Forty rods to an inch, or ten rods to a space, Congress Land, which is one mile square for a section. Number of acres in this section, according to the United States Survey



MONTGOMERY COUNTY, INDIANA, 1911

Assessor's Plat-Book for Brown Township, No. 56

Viquency Printing Co., Terre Haute, Ind.


Viquency

NAMES OF OWNERS	Number on Plat	DESCRIPTION	Section	Township	Range	Acres	Hundredths	Value of Lands	Value of Improvements	Value of Lands and Improvements
Smith Alfred	56	Q4 NW 4	91	18	5	146	84	1900	200	2150
Whitington W H	"	D2 E2 NB 4	91			40		200		200
Miles Helen B	"	D2 W2 NB 4 + W2 D E 4	91			190		1100	200	1300
Whitington Doro B	"	D2 W2 NB 4	91			40		350		350
Deatriek W H	"	D2 E2 NB 4	91			40		500	50	550
Smith Elias	"	W2 D W 4	91			25	32	1000	350	1350

SECTION NO. 91

Congressional Township, No. 18 R. 5

SCALE:—Forty rods to an inch, or ten rods to a space, Congress Land, which is one mile square for a section.
 Number of acres in this section, according to the United States Survey



MONTGOMERY COUNTY, INDIANA, 1911

Assessor's Plat-Book for Brown Township, No. 57


Viquesney Printing Co., Terre Haute, Ind.

NAMES OF OWNERS	Number on Plat	DESCRIPTION	Section	Township	Range	Acres	Hundredths	Value of Lands	Value of Improvements	Value of Lands and Improvements
Smith Olyas	57	PT 1a	26	18	5	120	83	1050		1050
Mount J. P.	"	" "	26			55	11	500		500
Henderson J. J.	"	" "	26			20		260	160	900

SECTION NO. 98

Congressional Township, No. 14 R. 5

SCALE:—Forty rods to an inch, or ten rods to a space, Congress Land, which is one mile square for a section.
Number of acres in this section, according to the United States Survey.....



MONTGOMERY COUNTY, INDIANA, 191

Assessor's Plat-Book for _____ Township, No. _____

Viqueaney Printing Co., Terre Haute, Ind.

NAMES OF OWNERS	Number on Plat	DESCRIPTION	Section	Township	Range	Acres	Hundredths	Value of Lands	Value of Improvements	Value of Lands and Improvements
114										

SECTION NO. _____

Congressional Township, No. _____ R. _____

SCALE:—Forty rods to an inch, or ten rods to a space, Congress Land, which is one mile square for a section.
Number of acres in this section, according to the United States Survey _____

