

CRAWFORDSVILLE DISTRICT PUB LIB



3 8721 82602 7804

Assessor's Plat Book

*OREN* Township.

MONTGOMERY COUNTY

1915

RL  
912.77248  
Ass  
1915



Last Name	First Name	Page Number
Allen	M J	50, 51
Allen	Mary A	68, 69
Armentrout	J H	24, 25
Barnes	J H	105
Barns	H L	107
Baugh	Emma	20, 21
Bayless	G W	18, 19
Bayless	L H	14, 15
Bayless	N Grant	8, 9
Beaman	Zalie & Burtha	14, 15
Blake	Gilbert S & S J	86, 87
Blake	Gilbert S & T J	36, 37
Blessing	Elmer	12, 13, 74, 75
Borden	Louis	73
Boyed	Romulus	52, 53, 54, 55
Branson	Enoch	50, 51
Brown	Columbus	42, 43
Browning	George	2, 3
Brush	Annie E	58, 59, 64, 65
Burford	J M & L M	92, 93
Burford	Robert	92, 93
Burroff	R D	56, 57
Busenbark	Robert C	2, 3
Byrd	Earnest J	70
Caldwell	Charles	112, 113
Caldwell	W C	84, 85
Camerer	Ezra C & Viola	107
Campbell	Charles W	2, 3, 4, 5
Canine	C A	34, 35, 36, 37
Canine	E N	35, 36, 37
Canine	Edwin	34
Canine	Effie & A N	14, 15, 16, 17
Canine	George W & M	14, 15
Canine	J J	96, 97
Canine	R & A	82, 83, 84, 85
Canine	Rebecca	88, 89
Canine	Tude	16, 17
Canine & Oldshue		98, 99
Canner	Mary A & Frances	38, 39
Carrell	George C	72, 73
Casinger	John	112, 113
Cason	W P & S	14, 15
Childers	Leland	112, 113
Claypool		75
Cline	John	98, 99
Clodfelter		73
Clore	Doran & Wife	104, 105
Clore	Lucinda	88, 89
Clore	Solman	88, 89, 90, 91
Collings	Jacob	88, 89
Conner	F M & A	96, 97
Coons	Francis J & Nancy	2, 3
Coons	Harry	10, 11
Coons	Theo D	20, 21
Copas	Emery	60, 61
Cowan	George M	88, 89, 94, 95
Cox	Margaret L	6, 7
Crane & Anderson		76, 77
Crutchfield	James R	38, 39
Cuppy	S E	108, 109
Davis	Amanda	28, 29
Davis	Eliza & Geo E	26, 27, 28, 29
Davis	Geo E	26, 27, 28, 29
Davis	George S	44, 45
Davis	Margery	28, 29, 30, 31
Davis	Nancy	20, 21
Deatruck	W A	110, 111, 112, 113
Deere	A M	34, 35
Deere	Geo W	78, 79, 80, 81, 82, 83, 104, 105, 110, 111
Deere	Mary	82, 83
Deere Hanna Co		76, 77
Demaree	C C	92, 93

Demaree	H I	92, 93
Dewey	Davis S	34, 35
Doherty	Fred F	86, 87
Doyel	Elnor	46
Doyle	Elenor	47
Doyle	Farmer	2, 3
Doyle	Harson	4, 5
Doyle	John	4, 5
Doyle	M M	50, 51, 52, 53
Duncan	James	8, 9
Durham	Earnest	66, 67
Durham	Geo S	66, 67
Durham	Geo T	60, 61
Durham	J Y	94, 95
Durham	Sarah	92, 93
Easley	Ben	6, 7, 8, 9
Easley	Harrel	8, 9
Eggers	Bertha	14, 15, 16, 17
English	Burton	52, 53, 54, 55
Enoch	Charles	98, 99
Evans	Alfred	88, 89, 94, 95
Evans	Gilbert	88, 89
Evans	Henry	70, 71
Evans	Jeramiah	52, 53
Fields	Sanford & Eva D	74, 75
Fisher	Gladyis	96, 97
Fisher	John	96, 97
Fletcher	Julia F	4, 5
Fletcher	Mary C - Trustee	6, 7
Fortune	Flo L	38, 39
Foster	Henry A	72, 73
Foster	James T & S M	38, 39
Foster	John	42
Foxworthy	D G	46, 47, 48, 49, 50, 51, 52, 53
Fullenwider	H C	58, 59
Fullenwider	J S	40, 41
Fullenwider	S W	104, 105
Fullenwider	S W & M E	106, 107
Fullenwider	Wesley A	16, 17
Galey	B M	42, 43
Galey	Dorcas	45
Galey	Elizabeth J	26, 27
Galey	James H	68, 69, 70, 71
Garland Dell Association		80, 81, 82, 83
Gilliland	James	40, 41, 42, 43
Glenn	William T	86, 87
Glover	Robert	108, 109
Goff	Dewey	55
Goff	John W	50, 51
Goff	Laura	50, 51
Goodin	Zona	55
Gott	John S	50, 51
Gott	W T	50, 51
Gott	William N	64, 65
Gott	William T	72, 73
Graham	Aaron	54, 55, 64, 65
Graham	Blain	55
Graves	Sarah B	105
Grimes	Ida	55
Gross	Frank	30, 31
Hall	J A & Mary	14, 15
Hall	T Y	20, 21
Hall	Y P	6, 7
Hallet	H P	76, 77, 82, 83
Hanna	T L	92, 93, 94, 95, 100, 101, 102, 103, 104, 105, 106, 107
Hannah	H V	109
Hardee	James A	46, 47
Harrell	A P	8, 9
Harris	Mary A	44, 45
Hasselman	F G	74, 75, 76, 77, 82, 83, 84, 85
Henry	Ephram	36, 37
Hester	Charles	104, 105
Hester	Ethel M	55

Hester	Frank	55
Hester	John H	48, 49
Hicks	John A	24, 25
Himes	Geo M	51
Hite	Annie O	26
Hite	Joe & Abbie	26, 27, 28, 29
Hite	Joseph	22, 23
Hodgkin	R H	82, 83, 84, 85, 90, 91
Hughes	Lucinda	48, 49
Hunt	John & Alice	30, 31
Hunt	Samuel	32, 33
Hutson	Cecil Guy	114, 115
Jackson	Geo A	30, 31
Jarvis	C C	100, 101
Jarvis	Claude & Leona	64, 65
Jarvis	Edith	96, 97
Jarvis	William Sr	62, 63
Jeffries	Charley	42, 43
Johnson	B F	22, 23
Johnson	Frank & Wallie & Susie	26, 27
Johnson	T M	48, 49
Jones	John & Rebecca	54, 55
Jones	Mort	55
Kelso	Daisy	106, 107
Kenaston	Geo T	102, 103
Kent	Ailsa H & Oscar E	73
Kleiser	A J & C J	58, 59, 64, 65
Kleiser	Louise	62, 63
Knoll	H F	10, 11
Knoll	Henry F	16, 17
Kritz	H S	108, 109
Lampson	O A	98, 99
Landers	Chris	26, 27
Lank	John W & Mary E	40, 41
Lank	Mary L	38, 39
Lank	Thomas J	38, 39
Lawrence	Ed	18, 19
Layne	Preston M	28, 29
Lee	Henry K	104, 105
Lee	W L	8, 9
Leines	Albert	12, 13
Leins	Albert	74, 75
Leonard	J V	70, 71
Litsy	Mary C	108, 109
Loman	George H & M	36, 37
Long	Lyda	54, 55
Longnecker	W E & Ida	18, 19
Lough	A H	100, 101
Loughlin	Louvenia	40, 41, 58, 59
Lucas	Geo	108, 109
Lumford	Alice J	80, 81
Lydick	Laura B	56, 57
Lydick	W C	46, 47
Mason	Frank	20, 21
McClain	Alonzo	100, 101
McClain	Clyde	101
McClain	David	46, 47
McClain	Frank	100, 101, 109
McCollough	F W	101, 103, 105
McCormick	S W	38, 39, 86, 87, 96, 97
McGaughey	H C & M	62, 63
McGaughey	Mary A	70, 71
McKinley	W A	22, 23, 28, 29
McLoed	L M	42, 43
McNutt	Samuel	60, 61
Meloy	John	10, 11
Miles	Allen B	112, 113
Miles	Grant	8, 9
Miles	James S & Sallie C	22, 23
Miles	Mary	10, 11
Miles	W J	10, 11
Miller	Ardilia	74, 75
Miller	Arilda	114, 115



Miller	Mary W	2, 3
Milligan	Chas A & E	60, 61
Milligan	F C	106, 107
Milligan	John V	64, 65, 108, 109
Milligan	M J	108, 109
Milligan	Martha J	64, 65
Milligan	Samuel	98, 99, 108, 109
Milligan	Samuel Jr	62, 63, 108, 109
Milligan	William	60, 61, 108, 109
Mitchell	W H	86, 87
Moore	Bell	108, 109
Moore	Harriet	80, 81, 82, 83
Moore	Henry	78, 79
Moore	R L	82, 83
Moore	Samuel C	84, 85
Morning	Polie	98, 99
Neier	Chas V	44, 45
Nivens	John L	48, 49
O Conner	M & M N	18, 19
Ogelsby	Eva E	62, 63
Ogelsby	William H	98, 99
Oldshue	John L	38, 39, 96, 97, 98, 99
Oldshue	R H	104, 105
Patton	Harry	16, 17
Patton	Isaac W	28, 29, 30, 31
Patton	T F	32, 33
Payne	Grace & Lolie & Alonza	80, 81
Peck	Laura	41
Peck	W E & Laura	41
Penn	John L	56, 57
Penn	Lafayette	24, 25, 26, 27
Penn	Walter	56, 57
Peterman	C C	14, 15, 84, 85
Pickett	Blanch O	12, 13
Pinkley	William	4, 5
Pitts	Elga	56, 57
Pitts	Geo Edgar & Eva	56, 57, 58, 59, 64, 65, 66
Pope	B C	20, 21
Powell		75
Pratt	James W	18, 19
Priebe	Amel	14, 15
Priebe	August	14, 15
Ragsdal	John & Joe	70, 71
Reddish	Blanch	64, 65, 66, 67
Reeves	A K	22, 23
Reeves	H C	48, 49
Reeves	Lena M	48, 49
Reynolds	David A	34, 35
Reynolds	John W	34, 35
Rice	Albert	20, 21
Rice	Emma	106, 107
Rice	Isaac	34, 35
Rice	Loucinda F	110, 111
Rice	Nelson	8, 9, 10, 11
Ristine	Hosea H	74, 75
Robertson	Fred	106, 107
Robertson	H M & Fred	106, 107
Rogers	C V	18, 19
Rogers	Fred	10, 11
Ross	Charles W	12, 13
Rountree	Charles	30, 31
Rush	Elizabeth	110, 111
Rusk	George W	16, 17
Rusk	John H	54, 55
Rusk	John H & P	44, 45
Rutlage	John W	59
Rutlige	John W	58
Sayler	F M	26, 27, 28, 29, 48, 49
Sayler	W J	24, 25
Seay	Margaret & Arthur	104, 105
Sennett	William T	68, 69
Servies	Emma F	50, 51
Seybold	Moris	50, 51

Shannon	Nellie M	72, 73
Shoaf	Madge	96, 97
Smith	Alfred	112, 113
Smith	Chas E	51
Smith	Elias	112, 113, 114, 115
Smith	Harvard	67
Smith	Walter	50, 51
Smyth	Annie E	72, 73
Srader	Jacob L	70, 71
Stilwell	A	43
Stilwell	America	110, 111
Stilwell	Jermerah	10, 11
Stilwell	Jermiah	110, 111
Straughan	Kent K & Robert S	70, 71, 72, 73
Strayhan	Robert & M	72, 73
Sullivan	M O	80, 81, 90, 91
Summers	Wm T	68, 69
Surface	W L & Rebeca	42, 43
Sutherlin	Walter	64, 65, 66, 67
Swindler	Mary E	24, 25
Swindler	W J & S	44, 45, 46, 47
Tapp	Robert L	98, 99
Taylor	C W	46, 47
Taylor	Joseph D	26, 27
Taylor	Walter	44, 45
Thompson	A E & E	16, 17
Thompson	H S	16, 17
Thorne	W H & L	14, 15
Thorne	W H & S	36, 37
Todd	G W	32, 33
Todd	I S	42, 43
Todd	Isaac S	32, 33
Todd	John W	30, 31, 32, 33
Vail	U G	94, 95
Vancleave	Carrie E	2, 3
Vancleave	D B	22, 23, 24, 25
Vancleave	Edwin	4, 5
Vancleave	Ethel	6, 7
Vancleave	H D	80, 81
Vancleave	Hazel	6, 7
Vancleave	Joe A	24, 25
Vandalia	R R	59
Voris	Samuel	6, 7
Waltz	Susan	104, 105
Wheat	Jess	101
Wheeldon	Addie L & Everly B	74, 75
White	Fred	12, 13
Whitecotton	Margaret	16, 17
Whitecotton	Wm	14, 15
Whittington	Ellen	12, 13
Whittington	Ellen	112, 113
Whittington	J L	12, 13
Whittington	James L	14, 15
Wilhoite	R O	26, 27, 28, 29
Wilkinson	Emmonds F	56, 57, 58, 59
Wilkinson	Olie	56, 57, 58, 59
Williams	David E	74, 75
Williams	E V & Ida K	84, 85
Williams	Fannie F	44, 45
Williams	Warren	54, 55
Wise	Frances E	110, 111
Wray	W C	6, 7
Wright	James W	20, 21
Yainy	Ethel	71




SECTION NO. \_\_\_\_\_

Congressional Township, No. \_\_\_\_\_ R. \_\_\_\_\_

*Braun*

SCALE:—Forty rods to an inch, or ten rods to a space, Congress Land, which is one mile square for a section.  
Number of acres in this section, according to the United States Survey \_\_\_\_\_





# MONTGOMERY COUNTY, INDIANA, 1915

Assessor's Plat-Book for Brown Township, No. 7

F. R. WOODBURN PRINTING CO., TERRE HAUTE, IND.

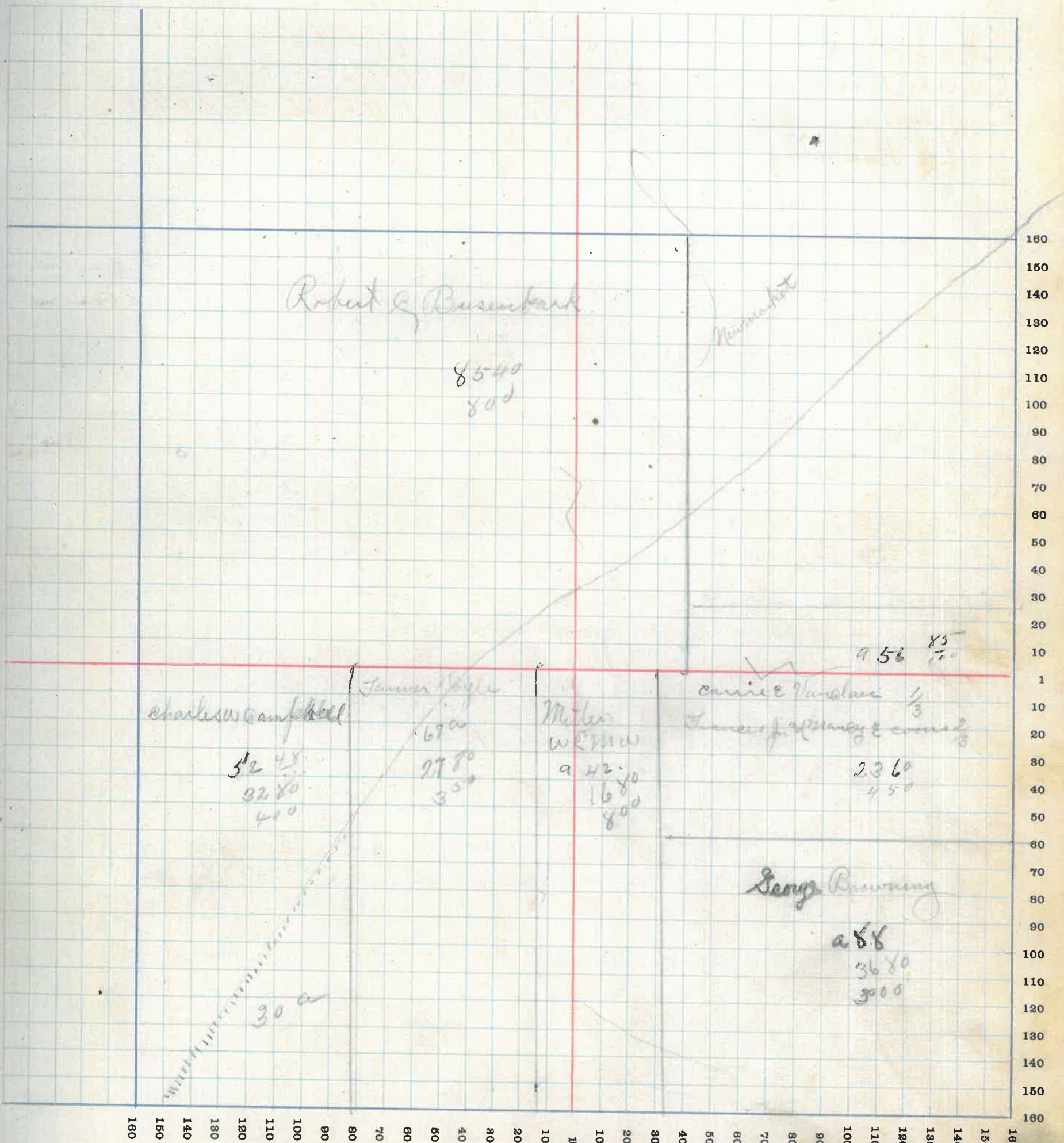
NAMES OF OWNERS	No. on Plat	DESCRIPTION	Section	Township	Range	Acres	Hundredths	Value of Lands	Value of Improvements	Value of Lands and Improvements
Robert @ Busenbark	1	W1/4	1	17	5	198.9	8540	800	9340	
Charles W Sample		W1/4 SW q	1	17	5	52.48	2080	400	2480	
James Boyle		E1/4 SW q	1	17	5	67	2780	350	3130	
Mary W Miller		P1/4 NE q	1	17	5	68	892820	800	3620	
Carrie E Vanclaver 1/3			1	17	5	56	852360	450	2810	
Francis J & Nancy Coon 2/3		P1/4 NE q	1	17	5	56	852360	450	2810	
George Browning		P1/4 NE q	1	17	5	88	3680	500	4180	



SECTION NO. 1

Congressional Township, No. 17 R. 5

SCALE:—Forty rods to an inch, or ten rods to a space, Congress Land, which is one mile square for a section.  
Number of acres in this section, according to the United States Survey





# MONTGOMERY COUNTY, INDIANA, 191

Assessor's Plat-Book for

Brown

Township, No. 2

7 R. WOODBURN PRINTING CO. - TERRE HAUTE, IND

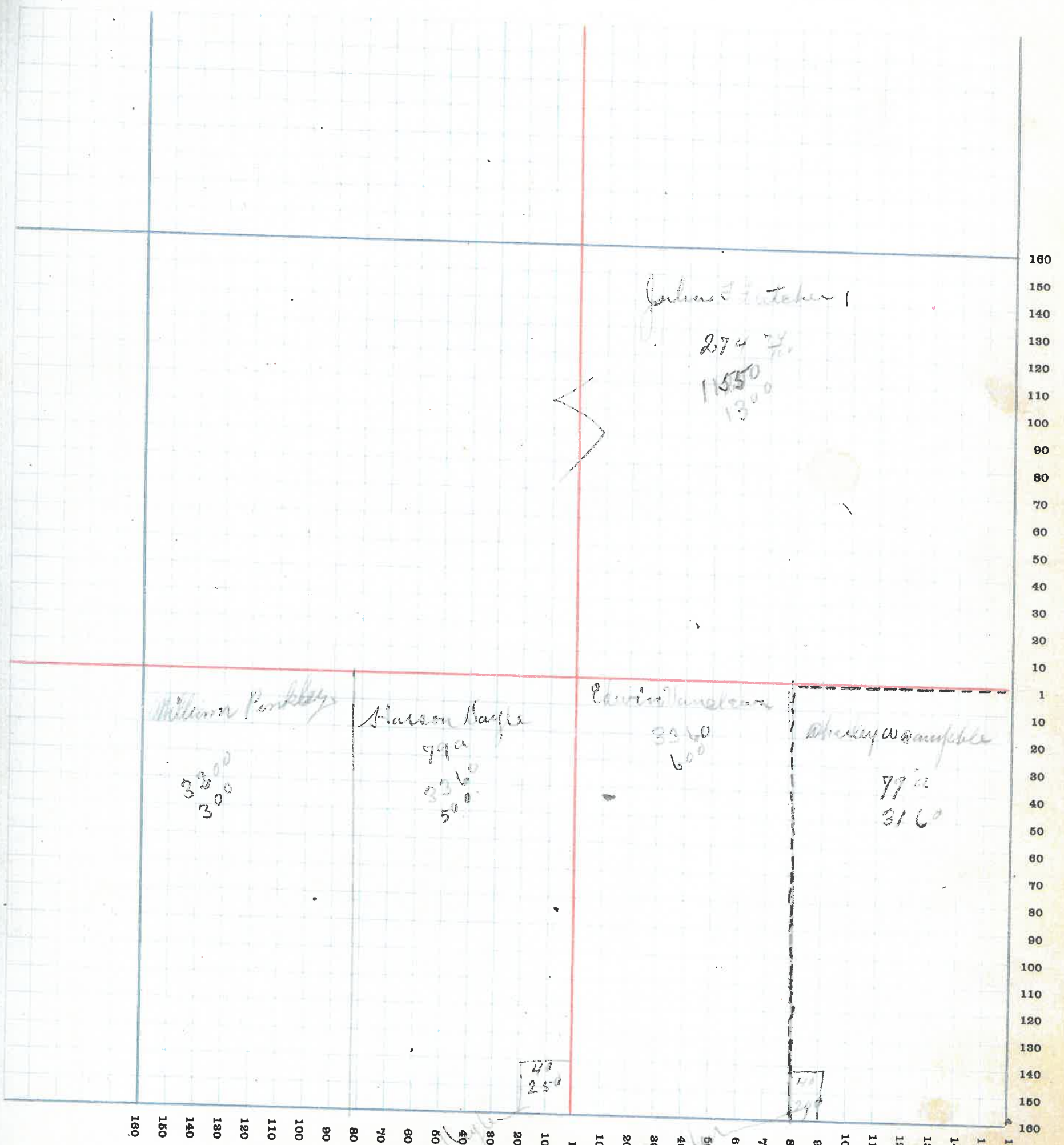
NAMES OF OWNERS	No. on Plat	DESCRIPTION	Section	Township	Range	Acres	Hundredths	Value of Lands	Value of Improvements	Value of Lands and Improvements
Julia F. Fletcher	2	W N	2	17	5	274	74	11250	1300	12850
Malham Pinkley	2	W S S W q	2	17	5	81		3280	300	3680
Harrison Doyle	2	E N S W q	2	17	5	79		3360	500	3860
John Doyle	2	Pr E N W q	2	17	5	1		40	250	290
Edwin Naarelav	2	W N S E q	2	17	5	80		3360	600	3960
Charles W. Campbell	2	E N S E q	2	17	5			3280		



SECTION NO. 8

Congressional Township, No. 17 R. 5

SCALE:—Forty rods to an inch, or ten rods to a space, Congress Land, which is one mile square for a section.  
Number of acres in this section, according to the United States Survey \_\_\_\_\_





# MONTGOMERY COUNTY, INDIANA, 1915

Assessor's Plat-Book for Brown

Township, No. 3

R. WOODBURN PRINTING CO. - TERRE HAUTE, IND

NAMES OF OWNERS	No. on Plat	DESCRIPTION	Section	Township	Range	Acres	Hundredths	Value of Lands	Value of Im-provements	Value of Lands and Improve-ments
			3	17	5	5				
Bern Easley	3	Pr 2/4 W 9				88	75	3350	600	3950
W. A. May	3	Pr 2/4 W 9	3	17	5	44	75	1760	800	2560
Edna Vandewear	3	Pr 2/4 E 9	3	17	5	51	50	2040	500	2540
Hazel Vandewear	3	W N 1/4 E 9	3	17	5	43		1760		1760
Samuel Voris	3	E N 1/4 E 9	3	17	5	43		1760	700	2460
V. P. Hall	3	W N 1/4 W 9	3	17	5	80		3280	450	3730
Mary @ Fletcher Trustee	3	P E N 1/4 W 9	3	17	5	70		2870		2870
Marionet L. Cox	3	P W N 1/4 E 9	3	17	5	70		2870	350	3220
Mary @ Fletcher	3	P E N 1/4 E 9	3	17	5	60		2460		2460
Ilda E. Busenbark	3	P E N 1/4 E 9	3	17	5	39		1600	700	2300







# MONTGOMERY COUNTY, INDIANA, 1915

Assessor's Plat-Book for Brown Township, No. 4

F. R. WOODBURN PRINTING CO., TERRE HAUTE, IND.

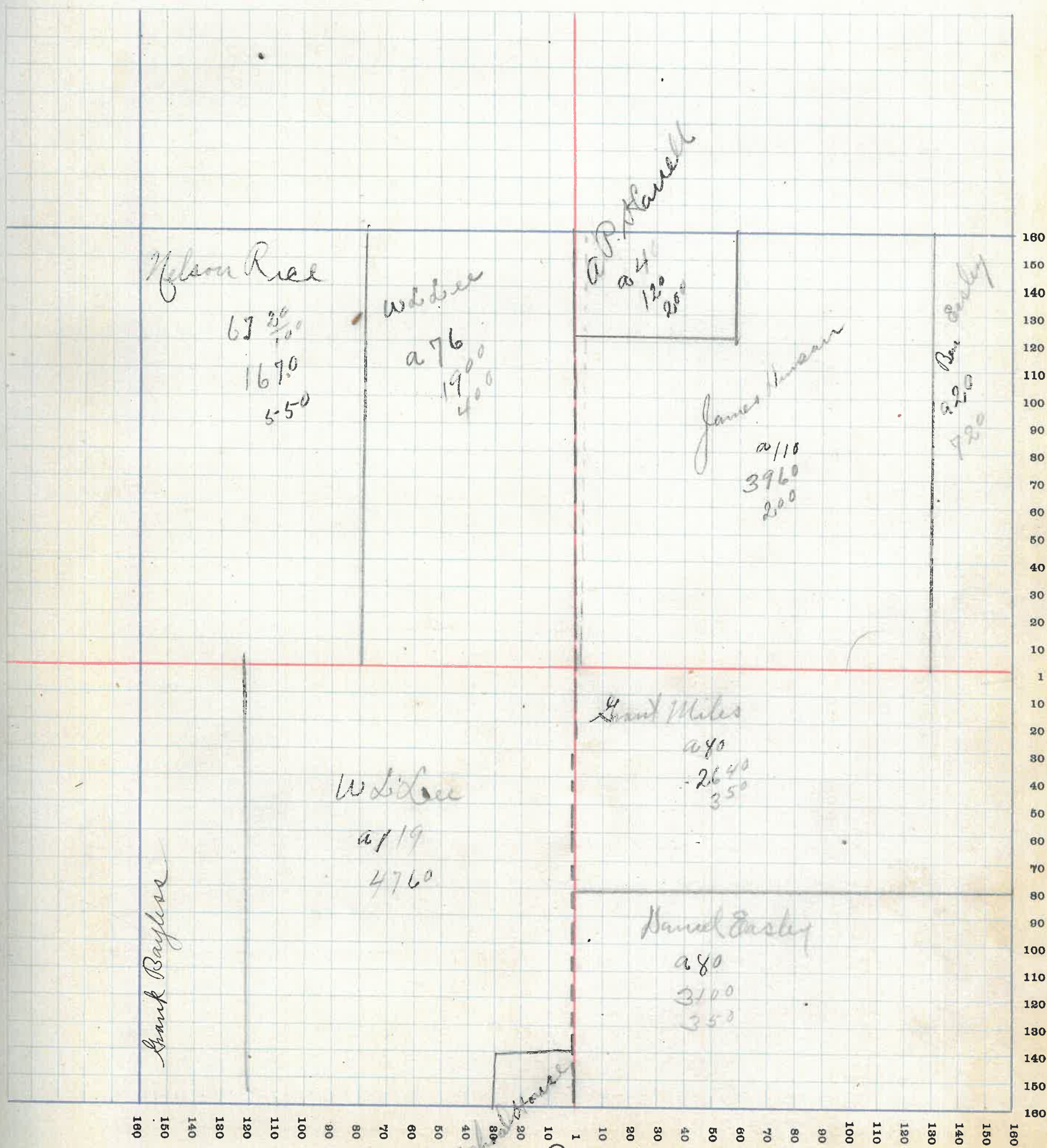
NAMES OF OWNERS	No. on Plat	DESCRIPTION	Section	Township	Range	Acres	Hundredths	Value of Lands	Value of Improvements	Value of Lands and Improvements
		Brown	4	17	5	67	20	1670	550	2220
Nelson Rice	4	Pr WNW 1/4	4	17	5	76		1900	400	2300
H. L. Lee	4	SW 9	4	17	5	119		4760		4760
A. P. Harrell	4	Pr WNW 1/4	4	17	5	4		120	200	320
James Duncan	4	Pr NE 9	4	17	5	117		3960	200	4160
Ben Easley	4	Pr NE 1/4	4	17	5	20		700		700
Grant White	4	Pr NE 1/4	4	17	5	80		2640		2640
Wm. Easley	4	Pr NE 1/4	4	17	5	80		3100	350	3450
M. L. Bayless	4	Pr WNW 1/4	4	17	5	40		1640	300	1940



SECTION NO. H

Congressional Township, No. 17 R. 5

SCALE:—Forty rods to an inch, or ten rods to a space, Congress Land, which is one mile square for a section.  
Number of acres in this section, according to the United States Survey \_\_\_\_\_





# MONTGOMERY COUNTY, INDIANA, 1915

Assessor's Plat-Book for

Bourne

Township, No. 5

T. R. WOODBURN PRINTING CO., TERRE HAUTE, IND.

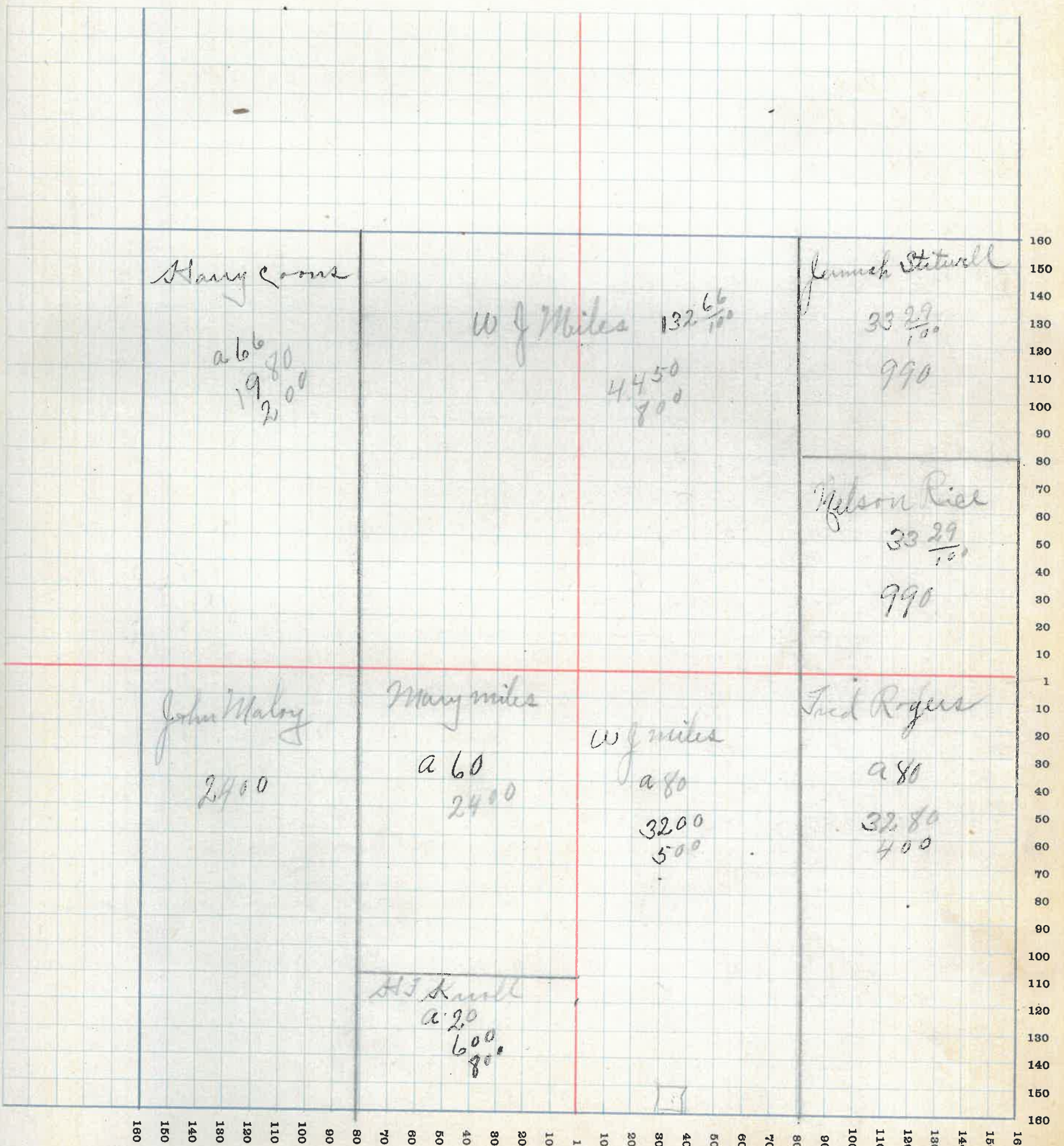
NAMES OF OWNERS	No. on Plat	DESCRIPTION	Section	Township	Range	Acres	Hundredths	Value of Lands	Value of Improvements	Value of Lands and Improvements
<i>Harry Poore</i>	5	<i>WN 1/4 W 9</i>	5	17	5	66		1980	200	2180
<i>W. J. Miles</i>	5	<i>EN 1/4 W 10 N 1/4 E 9</i>	5	17	5	132	66	4450	800	5250
<i>Gertrude Stidwell</i>	5	<i>WN 1/4 E 9</i>	5	17	5	33	29			800
<i>Nelson Rice</i>	5	<i>SN 1/4 E 9</i>	5	17	5	33	29	990		990
<i>John Meloy</i>	5	<i>WN 1/4 W 9</i>	5	17	5	80		2400		2400
<i>Mary Miles</i>	5	<i>WN 1/4 W 9</i>	5	17	5	60		2400		2400
<i>A. J. Knoll</i>		<i>SN 1/4 W 9</i>	5	17	5	20		600	650	1200
<i>W. J. Miles</i>	5	<i>WN 1/4 E 9</i>	5	17	5	80		3200	500	3700
<i>Ed Rogers</i>	5	<i>EN 1/4 E 9</i>	5	17	5	80		3280	400	3680



SECTION NO. 5

Congressional Township, No. 17 R. 5

SCALE:—Forty rods to an inch, or ten rods to a space, Congress Land, which is one mile square for a section.  
 Number of acres in this section, according to the United States Survey





# MONTGOMERY COUNTY, INDIANA, 1915

Assessor's Plat-Book for

Brown

Township, No. 6

F. R. WOODBURN PRINTING CO., TERRE HAUTE, IND.


NAMES OF OWNERS	No. on Plat	DESCRIPTION	Section	Township	Range	Acres	Hundredths	Value of Lands	Value of Improvements	Value of Lands and Improvements
Elmer Blessing	6	Pr N W q.	6	17	5	127	43	1780	500	2280
Blanch C. Dickett	6	Pr N W q.	6	17	5	31	89	400	200	600
Ellen Pittington	6	Pr E q.	6	17	5	131	79	3860	400	4260
Alber Seiner	6	Pr W N W q.	6	17	5	90		1500	200	1700
J. L. Whittington	6	Pr N W S W q.	6	17	5	39	49	400		400
Fred White	6	Pr E q.	6	17	5	117		2830	700	3230
Charles W. Ross	6	Pr E q.	6	17	5	55		1100	100	1200



SECTION NO. 6

Congressional Township, No. 17 R. 5

SCALE:—Forty rods to an inch, or ten rods to a space, Congress Land, which is one mile square for a section. Number of acres in this section, according to the United States Survey



B



# MONTGOMERY COUNTY, INDIANA, 191

Assessor's Plat-Book for Bowen

Township, No. 7

F. R. WOODBURN PRINTING CO., TERRE HAUTE, IND.

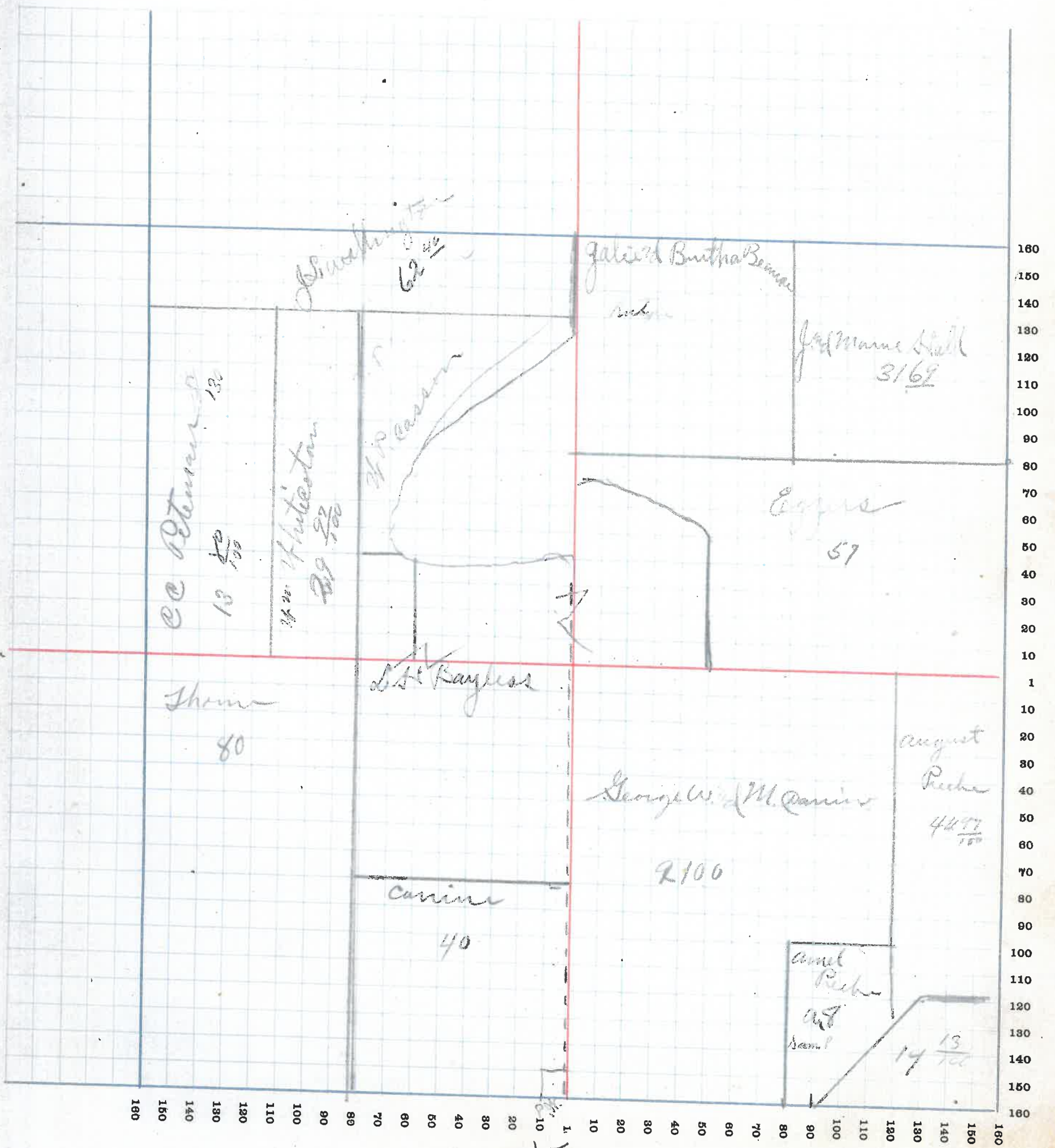
NAMES OF OWNERS	No. on Plat	DESCRIPTION	Section	Township	Range	Acres	Hundredths	Value of Lands	Value of Improvements	Value of Lands and Improvements
James B. Huntington	7	NW 1/4	7	17	5	62	48	450		450
C. E. Petterman	7	SW 1/4	7	17	5	13	80	130		130
W. P. Mason	7	SE 1/4	7	17	5	23	7	190	50	240
Wm. Whitecotton	7	SW 1/4	7	17	5	29	97	200	100	300
A. H. Thome	7	SW 1/4	7	17	5	80		1600	200	1800
L. H. Bayless	7	SW 1/4	7	17	5	77	34	1300	300	1800
Zalied Bertha Beaman	7	SE 1/4	7	17	5	60		500	200	700
Geo. W. Quinn	7	SW 1/4	7	17	5	140		3200	500	3700
J. G. May Hall	7	NW 1/4	7	17	5	31	69	300	50	350
Bertha Eggers	7	SE 1/4	7	17	5	104	81	1170	350	1520
August Priebe	7	SE 1/4	7	17	5	44	97	350	150	450
Amel Priebe	7	SE 1/4	7	17	5	8		70	50	120
Effie Quinn	7	SW 1/4	7	17	5	14	13	110		110



SECTION NO. 7

Congressional Township, No. 17 R. 5

SCALE:—Forty rods to an inch, or ten rods to a space, Congress Land, which is one mile square for a section.  
Number of acres in this section, according to the United States Survey \_\_\_\_\_



15



# MONTGOMERY COUNTY, INDIANA, 1915

Assessor's Plat-Book for Brown

Township, No. 8

F. R. WOODBURN PRINTING CO. - TERRE HAUTE, IND.

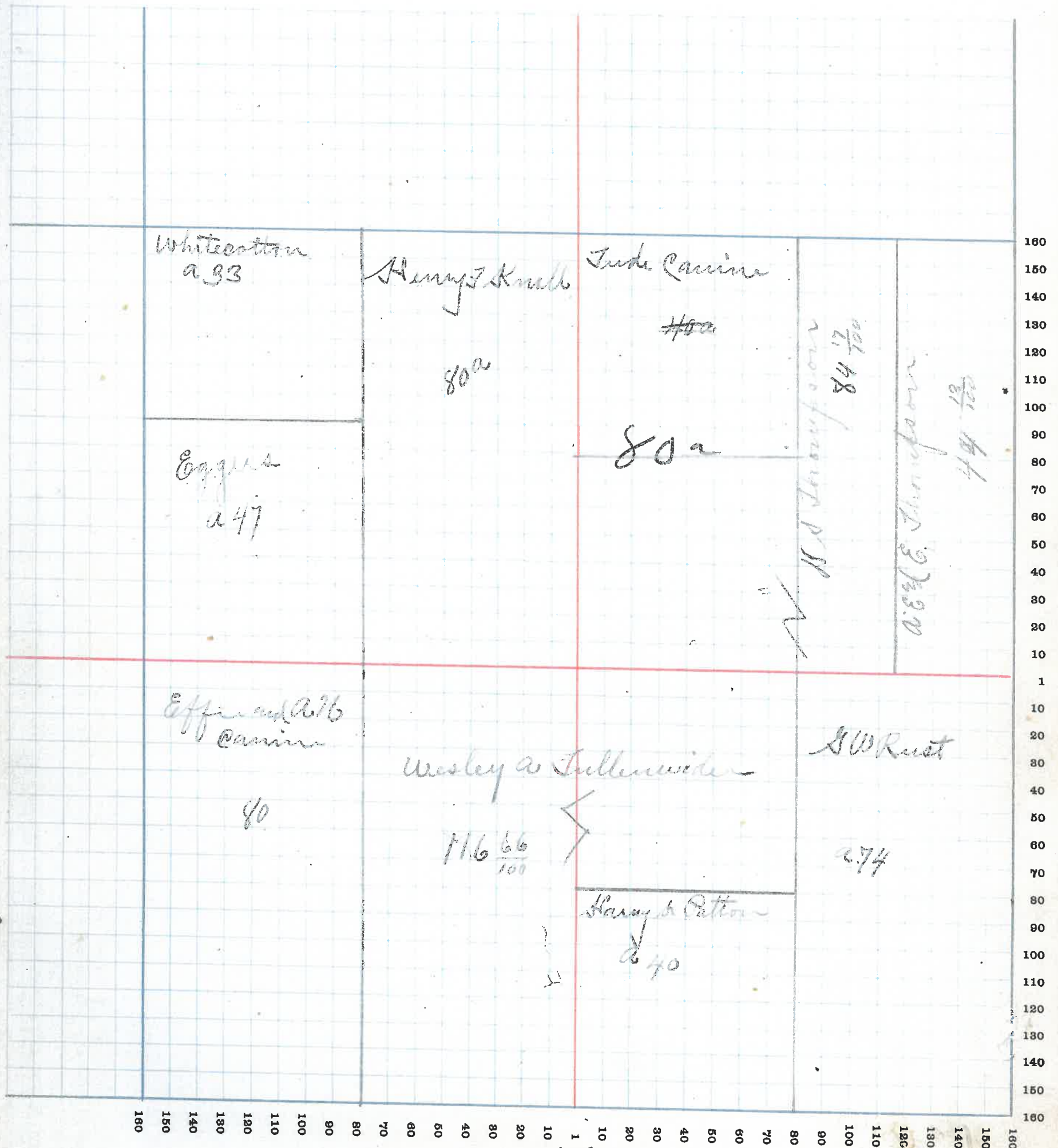
NAMES OF OWNERS	No. on Plat	DESCRIPTION	Section	Township	Range	Acres	Hundredths	Value of Lands	Value of Improvements	Value of Lands and Improvements
Margaret Whitcotton	8	SW 1/4 E 1	8	17	5	33		350	50	400
Bertha Eggers	8	SW 1/4 W 7	8	17	5	47				
Hen. F. Knoll	8	SW 1/4 W 9	8	17	5	80		2100		2100
Lade Canine	8	SW 1/4 E 9	8	17	5	40		1600	200	1800
H. A. Thompson	8	SW 1/4 E 9	8	17	5	84	17	1680	350	2030
A. Ed. E. Thompson	8	SW 1/4 E 9	8	17	5	44	17	880	200	1080
Effie A. Canine	8	SW 1/4 W 9	8	17	5	80		700		700
Wesley B. Fullenwider	8	SW 1/4 E 1	8	17	5	116	66	1500		1500
Mary K. Patton	8	SW 1/4 E 1	8	17	5	40		800	350	1150
George W. Rusk	8	SW 1/4 E 9	8	17	5	74		1200	100	1300



SECTION NO. 8

Congressional Township, No. 17 R. 5

SCALE:—Forty rods to an inch, or ten rods to a space, Congress Land, which is one mile square for a section.  
Number of acres in this section, according to the United States Survey \_\_\_\_\_





# MONTGOMERY COUNTY, INDIANA, 191

Assessor's Plat-Book for

Brown

Township, No. 9

T. R. WOODBURN PRINTING CO., TERRE HAUTE, IND.


NAMES OF OWNERS	No. on Plat	DESCRIPTION	Section	Township	Range	Acres	Hundredths	Value of Lands	Value of Improvements	Value of Lands and Improvements
<i>W. E. L. Langreker</i>	9	<i>W. N. 2/4</i>	9	17	5	80		1600	300	1900
<i>W. V. Rogers</i>	9	<i>E. N. 2/4</i>	9	17	5	80		1600	300	1900
<i>H. W. Bayless</i>	9	<i>W. N. 2/4 E</i>	9	17	5	80		1600	600	2200
<i>Mrs. M. C. Cramer</i>	9	<i>E. N. 2/4 E</i>	9	17	5	79	66	1600	400	2000
<i>James W. Pratt</i>	9	<i>W. N. S. W.</i>	9	17	5	80		1700	160	1860
<i>Ed Lawrence</i>	9	<i>P. 1 N.</i>	9	17	5	160		5300	800	6100
<i>...</i>	9	<i>E. N. S. E.</i>	9	17	5	80		2800		2800



SECTION NO. 9

Congressional Township, No. 17 R. 5

SCALE:—Forty rods to an inch, or ten rods to a space, Congress Land, which is one mile square for a section.  
Number of acres in this section, according to the United States Survey \_\_\_\_\_





# MONTGOMERY COUNTY, INDIANA, 1915

Assessor's Plat-Book for Brown

Township, No. 10

F. R. WOODBURN PRINTING CO., TERRE HAUTE, IND.

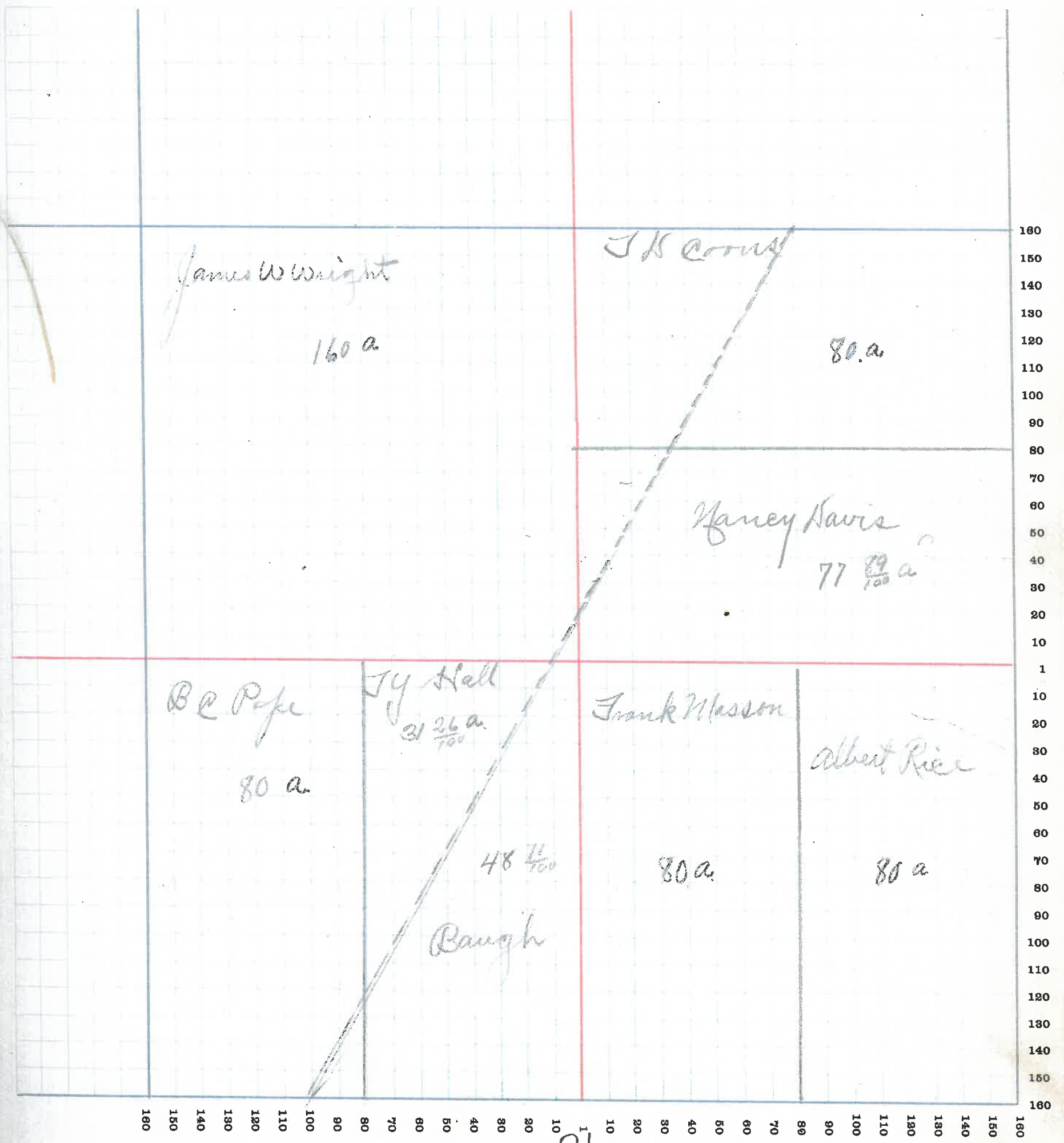
NAMES OF OWNERS	No. on Plat	DESCRIPTION	Section	Township	Range	Acres	Hundredths	Value of Lands	Value of Improvements	Value of Lands and Improvements
James W Wright	10	NE 1/4 SW 9	10	17	5	160		4200	100	4300
Theod. Coors	10	NE 1/4 SE 9	10	17	5	80		3280	700	3980
Nancy Havis	10	SE 1/4 SE 9	10	17	5	77	82	2950		2950
B. C. Pepe	10	W 1/4 SW 9	10	17	5	80	7	2160	600	2760
J. J. Hall	10	NE 1/4 SW 9	10	17	5	31	29	580	450	1030
Emma Baugh	10	NE 1/4 SW 9	10	17	5	48	71	850	400	1250
Frank Mason	10	W 1/4 SE 9	10	17	5	80		2000	250	2250
Albert Rier	10	E 1/4 SE 9	10	17	5	80		2500	550	3050



SECTION NO. 10

Congressional Township, No. 17 R. 5

SCALE:—Forty rods to an inch, or ten rods to a space, Congress Land, which is one mile square for a section.  
Number of acres in this section, according to the United States Survey





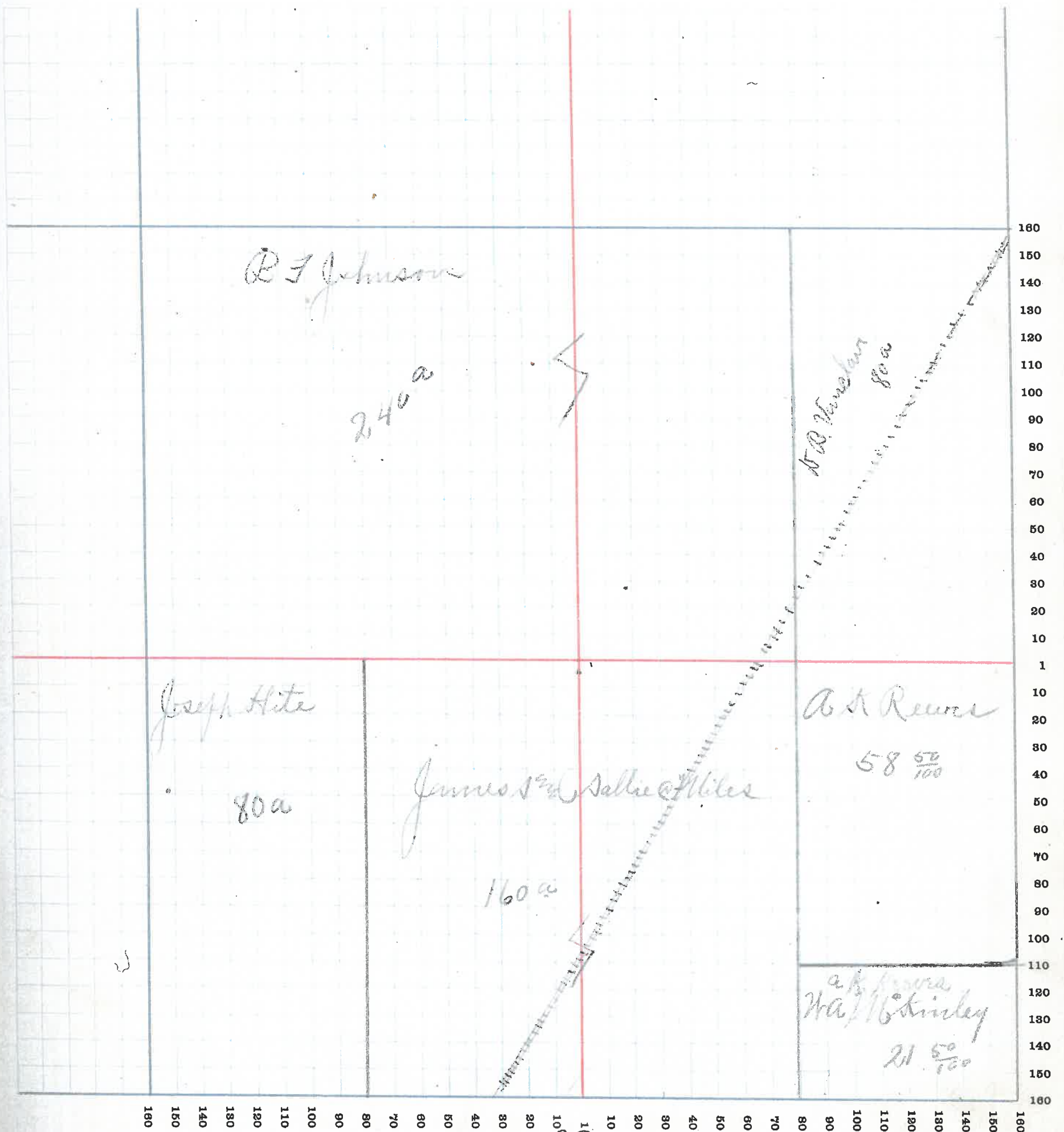




SECTION NO. 11

Congressional Township, No. 17 R. 5

SCALE:—Forty rods to an inch, or ten rods to a space, Congress Land, which is one mile square for a section.  
Number of acres in this section, according to the United States Survey \_\_\_\_\_





# MONTGOMERY COUNTY, INDIANA, 1915

Assessor's Plat-Book for Brown Township, No. 12

R. WOODBURN PRINTING CO., TERRE HAUTE, IND.

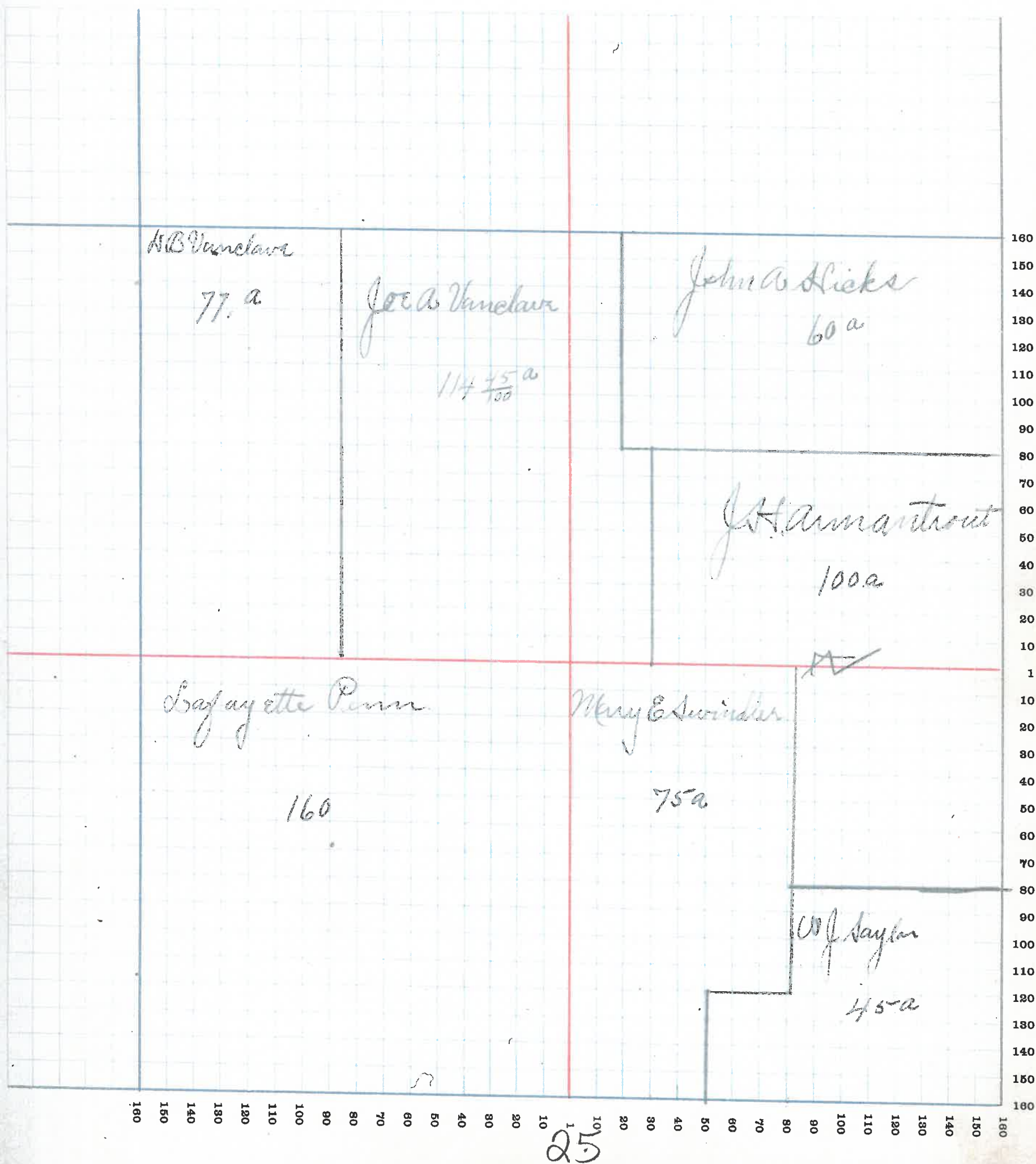
NAMES OF OWNERS	No. on Plat	DESCRIPTION	Section	Township	Range	Acres	Hundredths	Value of Lands	Value of Improvements	Value of Lands and Improvements
N B Vanleave	12	W N 2/4 g	12	17	5	77		3230	1000	4230
Jr a Vanleave	12	E N 2/4 g	12	17	5	114		454780	550	5330
John a Hicks	12	26 N 2/4 E g	12	17	5	60		2520	500	3020
J H Ametout	12	S N 2/4 E g	12	17	5	100		4200	50	4250
Cassette Penn	12	S W g	12	17	5	160		6400	450	6850
Wm E Swinkler	12	Pr N E g	12	17	5	75		3000		3000
W J Saylor	12	S N S E g	12	17	5	45		1700	300	2000



SECTION NO. 12

Congressional Township, No. 17 R. 5

SCALE:—Forty rods to an inch, or ten rods to a space, Congress Land, which is one mile square for a section.  
Number of acres in this section, according to the United States Survey \_\_\_\_\_





# MONTGOMERY COUNTY, INDIANA, 1915

Assessor's Plat-Book for Brown Township, No. 13

F. R. WOODBURN PRINTING CO., TERRE HAUTE, IND

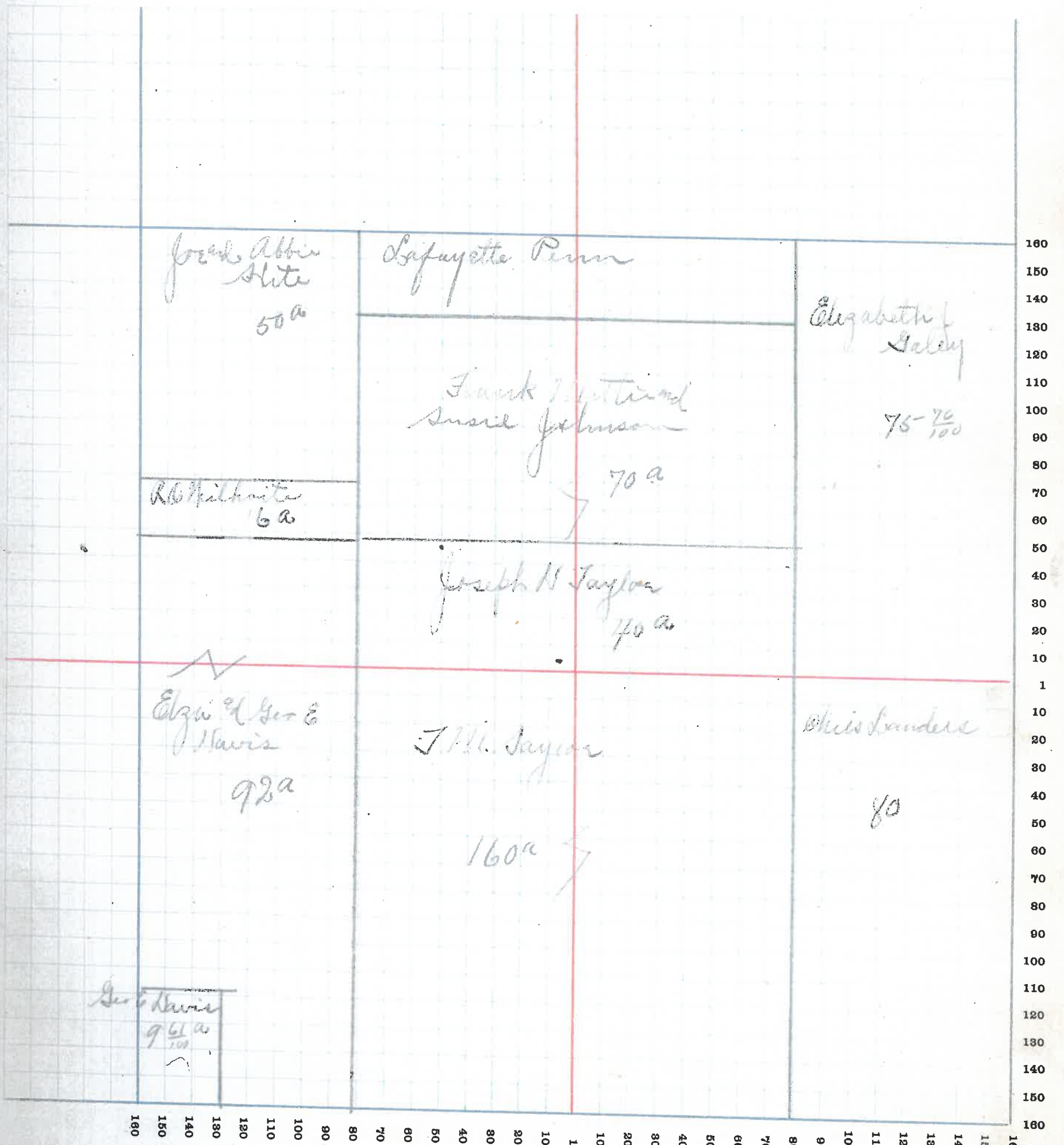
NAMES OF OWNERS	No. on Plat	DESCRIPTION	Section	Township	Range	Acres	Hundredths	Value of Lands	Value of Improvements	Value of Lands and Improvements
Frank Abbie Hite	13	Pr 1/2 W 9	13	17	5	50		1900	500	2400
R. B. Wilhoite	13	" " "	13	17	5	6		200		200
Lafayette Perry	13	Pr 1/2 N 11	13	17	5	18	34	1820		1820
Frank & Nellie and Susan Johnson	13	Pr 1/2 N 11	13	17	5	70		2660	350	3010
Elizabeth Galey	13	E N 1/2 E 9	13	17	5	75	70	2750		2750
Joseph Taylor	13	Pr N 11	13	17	5	40		1640	550	2190
Elizabeth Geo. E. Davis	13	W N 1/2 W 9	13	17	5	92		3770		3770
F. M. Taylor	13	Pr N 11	13	17	5	160		6560	900	7460
Chris Landers 2/3	13	E N 1/2 E 9	13	17	5	81		3120	350	3470
Amie O. Hite 1/3	13									
Geo. E. Davis	13	Pr SW 9	13	17	5	9	61	370	250	620



SECTION NO. 13

Congressional Township, No. 17 R. 5

SCALE:—Forty rods to an inch, or ten rods to a space, Congress Land, which is one mile square for a section.  
Number of acres in this section, according to the United States Survey \_\_\_\_\_





# MONTGOMERY COUNTY, INDIANA, 1915

Assessor's Plat-Book for Brown Township, No. 14

F. R. WOODBURN PRINTING CO., TERRE HAUTE, IND.


NAMES OF OWNERS	No. on Plat	DESCRIPTION	Section	Township	Range	Acres	Hundredths	Value of Lands	Value of Improvements	Value of Lands and Improvements
Ammanda Navis	14	Part of 26 E q W 1/2 Sec 14	14	17	5	222	50	8200	400	8600
W A McKinley	14	Part of 26 E q	14	17	5	32		1200		1200
Joseph Abbi Nite	14	" " " "	14	17	5	18		680		680
R O Kilhoite	14	" " " "	14	17	5	12		500		500
Isaac W Patton	14	W 1/2 Sec 14	14	17	5	79	38	2720		2720
F M Saylor	14	Part of 14	14	17	5	79	50	3040		3040
Preston M Layne	14	" " " "	14	17	5	78	50	3440	300	3340
Edward Geo Ed Navis	14	W 1/2 Sec 14	14	17	5	74	32	2040		2040
Geo Ed Navis	14	Part of 14	14	17	5	26		1060		1060
Margery Navis	15	W 1/2 Sec 14	14	17	5	17	50	550		550



SECTION NO. 14

Congressional Township, No. 17 R. 5

SCALE:—Forty rods to an inch, or ten rods to a space, Congress Land, which is one mile square for a section.  
Number of acres in this section, according to the United States Survey





# MONTGOMERY COUNTY, INDIANA, 1915

Assessor's Plat-Book for Brown

Township, No. 15

F. H. WOODBURN PRINTING CO. - TERRE HAUTE, IND.

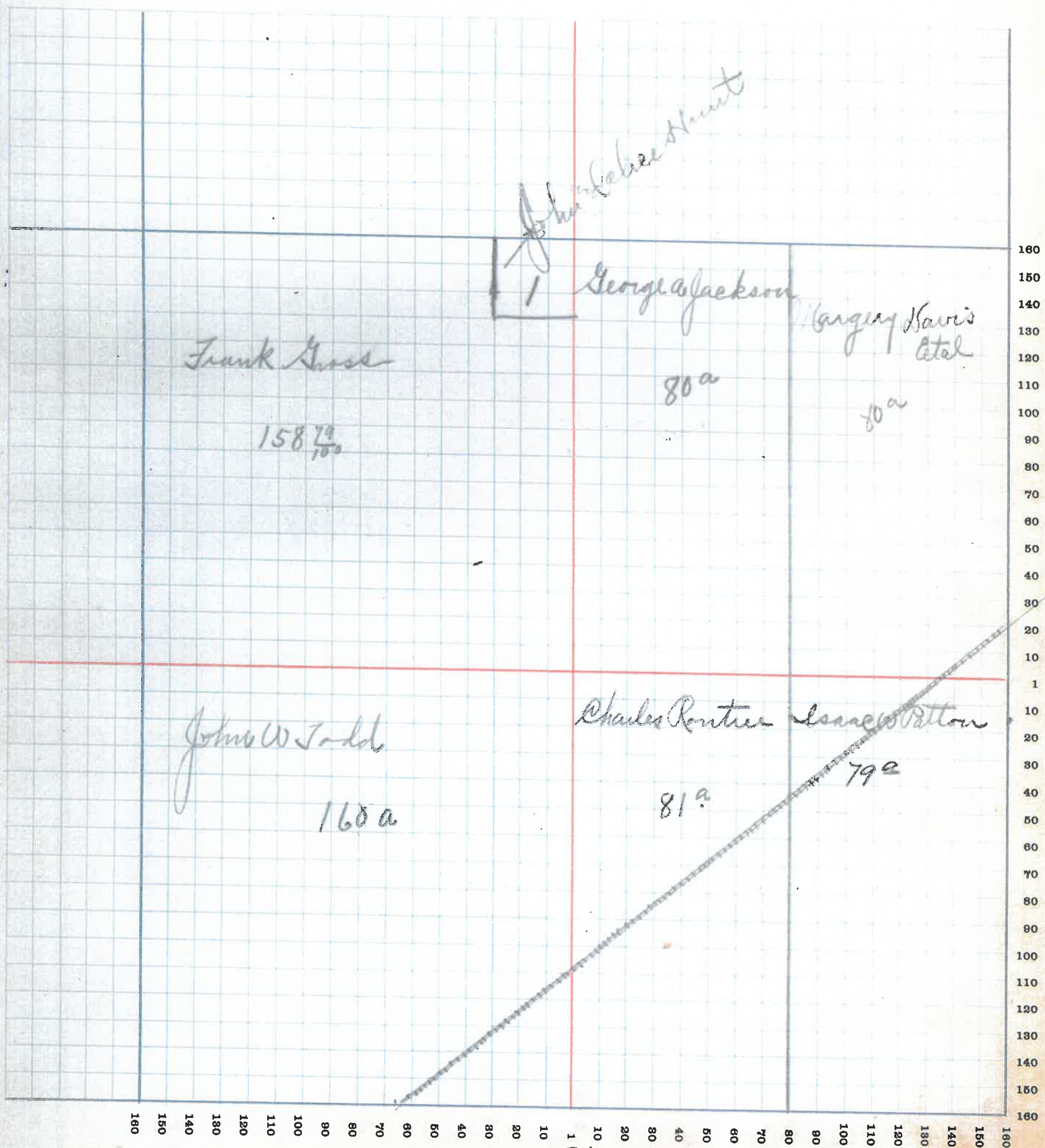
NAMES OF OWNERS	No. on Plat	DESCRIPTION	Section	Township	Range	Acres	Hundredths	Value of Lands	Value of Improvements	Value of Lands and Improvements
Frank Cross	15	2/4 W 9	15	17	5	158	79	5510	300	5800
John & Alice Hunt	15	2/4 E 21/2 W 9	15	17	5	1		45	150	195
Geo A Jackson	15	W 1/2 E 9	15	17	5	80		2960	300	3260
Margaret Davis	15	E 1/2 E 9	15	17	5	80		3045		3045
John W Todd	15	SW 9	15	17	5	160		6080	600	6680
Charles Runtree	15	W 1/2 E 9	15	17	5	81		3120	300	3420
Isaac W Patton		E 1/2 E 9	15	17	5	85	21	3160	350	3510



SECTION NO. 15

Congressional Township, No. 17 R. 5

SCALE:—Forty rods to an inch, or ten rods to a space, Congress Land, which is one mile square for a section.  
Number of acres in this section, according to the United States Survey





# MONTGOMERY COUNTY, INDIANA, 1915

Assessor's Plat-Book for Brown Township, No. 16

F. R. WOODBURN PRINTING CO. - TERRE HAUTE, IND.

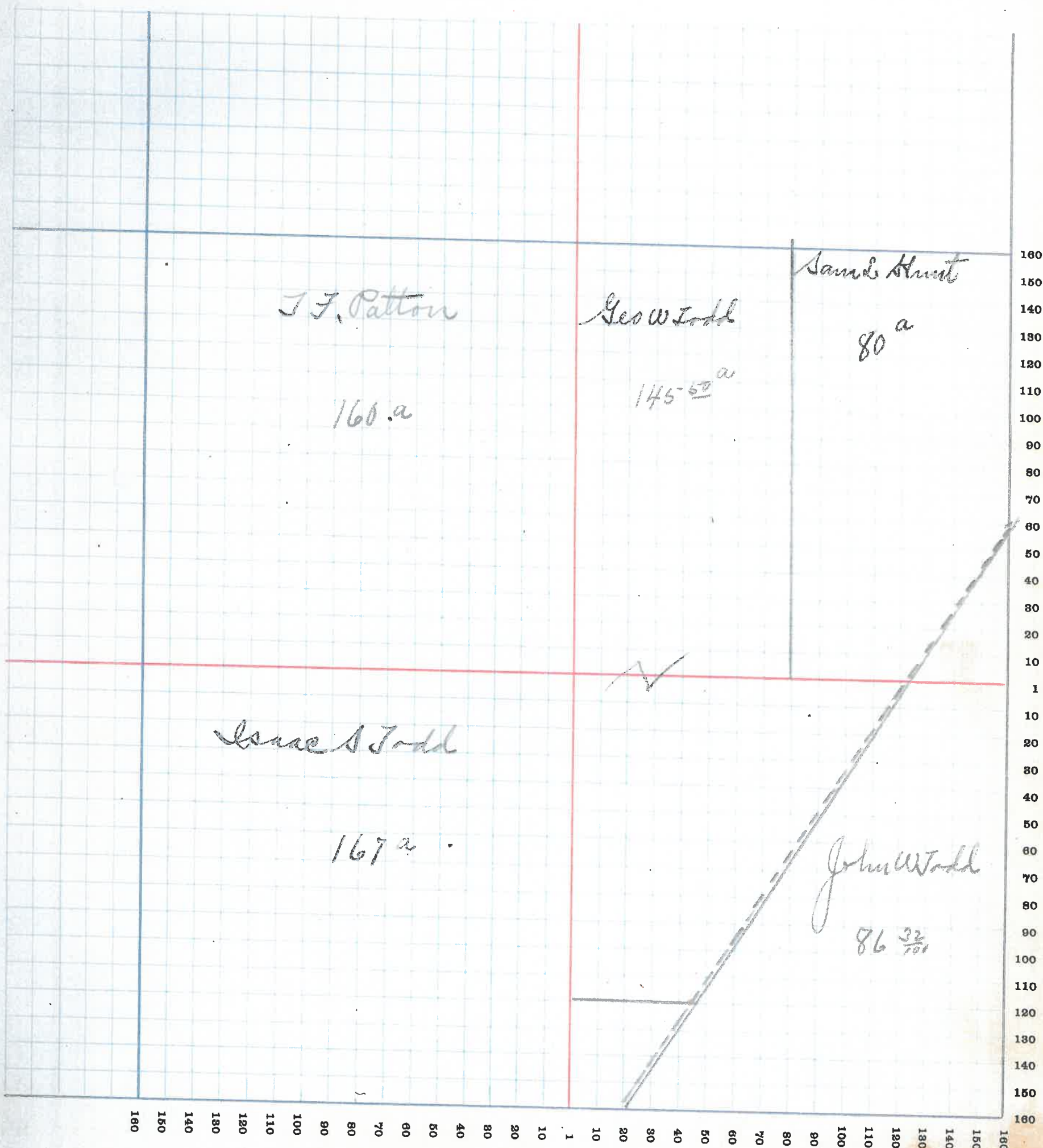
NAMES OF OWNERS	No. on Plat	DESCRIPTION	Section	Township	Range	Acres	Hundredths	Value of Lands	Value of Improvements	Value of Lands and Improvements
J. J. Patton	16	NW 9	16	17	5	160		4800	650	5450
G. W. Todd	16	PN 14	16	17	5	145	50	5500	600	6100
Samuel Hunt	16	EN 2/3 E 9	16	17	5	80		2880	700	3580
Isaac S. Todd	16	SW 90	16	17	5	169		6680	600	7280
John W. Todd	16	PN 14	16	17	5	86	32	3440	1100	4540



SECTION NO. 16

Congressional Township, No. 17 R. 5

SCALE:—Forty rods to an inch, or ten rods to a space, Congress Land, which is one mile square for a section.  
Number of acres in this section, according to the United States Survey \_\_\_\_\_





# MONTGOMERY COUNTY, INDIANA, 1915

Assessor's Plat-Book for Brown

Township, No. 15

I. R. WOODBURN PRINTING CO., TERRE HAUTE, IND

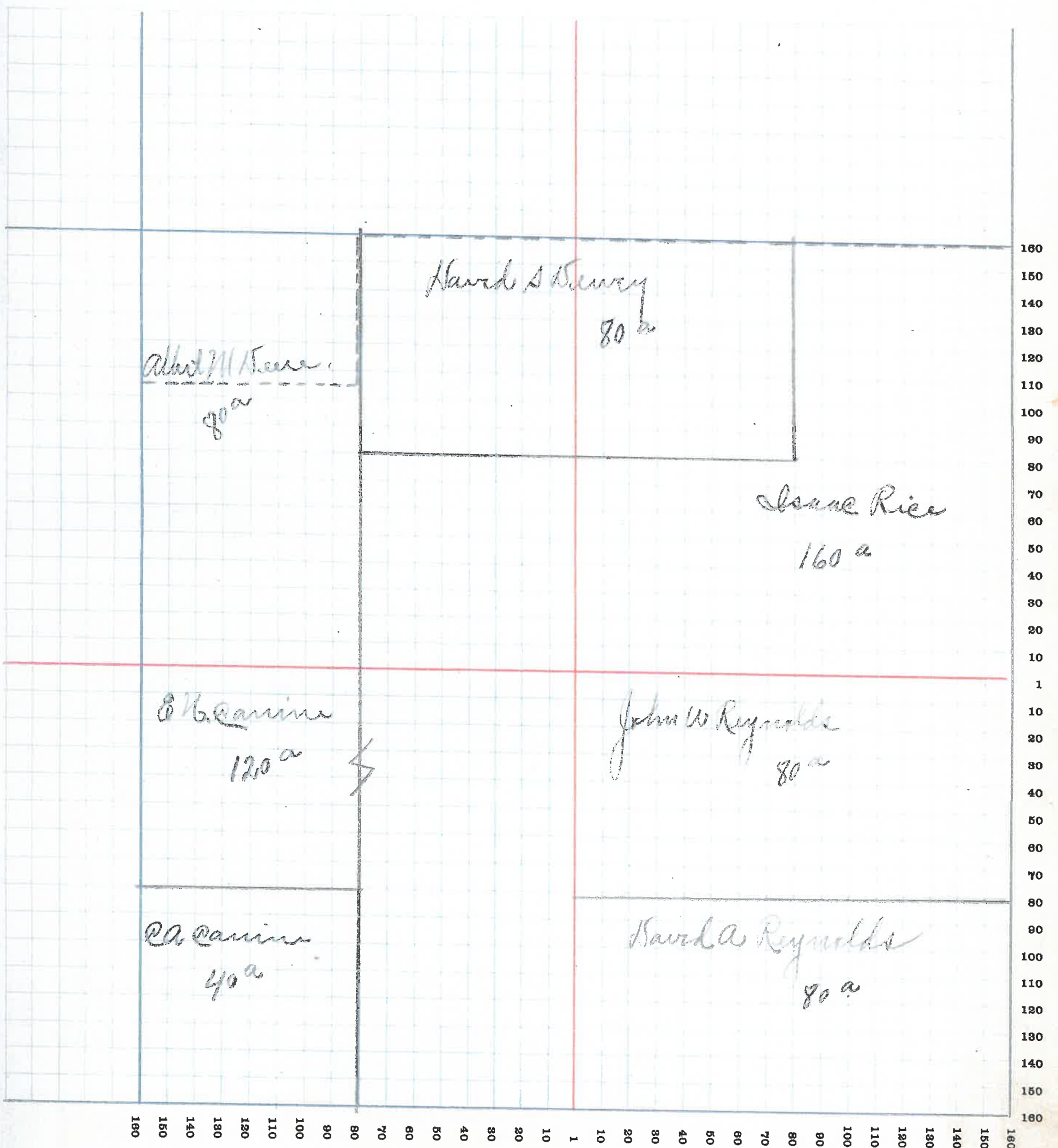
NAMES OF OWNERS	No. on Plat	DESCRIPTION	Section	Township	Range	Acres	Hundredths	Value of Lands	Value of Improvements	Value of Lands and Improvements
W. M. Keen	17	WN 2/4	17	17	5	80		2500	750	3250
Wm. A. Dewey	17	NE 1/4	17	17	5	80		2100	200	2300
Isaac Rice	17	NE 1/4	17	17	5	160		5600	1000	6600
Edwin Canine	17	SW 1/4	17	17	5	120		7800		
E. A. Canine	17	NE 1/4	17	17	5	40		1600		1600
John W. Reynolds	17	NE 1/4	17	17	5	80		3200	100	3300
David A. Reynolds		NE 1/4	17	17	5	80		3200	300	3500



SECTION NO. 17

Congressional Township, No. 17 R. 5

SCALE:—Forty rods to an inch, or ten rods to a space, Congress Land, which is one mile square for a section.  
Number of acres in this section, according to the United States Survey \_\_\_\_\_





# MONTGOMERY COUNTY, INDIANA, 1915

Assessor's Plat-Book for Brown Township, No. 18

R. WOODBURN PRINTING CO., TERRE HAUTE, IND.

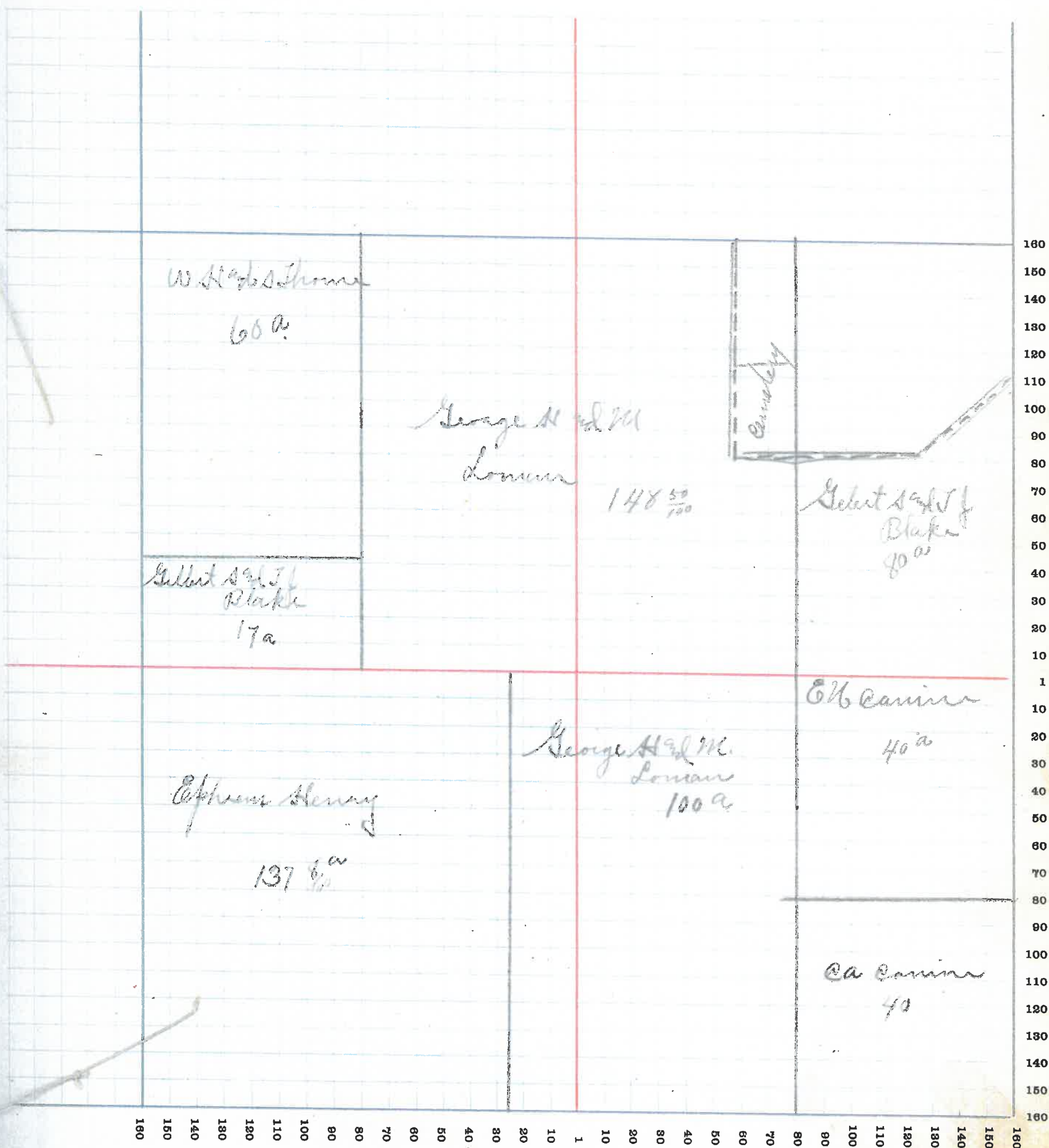
NAMES OF OWNERS	No. on Plat	DESCRIPTION	Section	Township	Range	Acres	Hundredths	Value of Lands	Value of Improvements	Value of Lands and Improvements
<i>J. H. H. Thorne</i>	<i>18</i>	<i>Pr 26 W g</i>	<i>18</i>	<i>17</i>	<i>5</i>	<i>60</i>		<i>2160</i>	<i>300</i>	<i>2460</i>
<i>Robert W. Blake</i>	<i>18</i>	<i>Pr 26 W g</i>	<i>18</i>	<i>17</i>	<i>5</i>	<i>17</i>		<i>620</i>		<i>620</i>
<i>Geo H. Loman</i>	<i>18</i>	<i>Pr 26 N 2 W N</i>	<i>18</i>	<i>17</i>	<i>5</i>	<i>248</i>	<i>50</i>	<i>9130</i>	<i>1000</i>	<i>10130</i>
<i>Ephram Henry</i>	<i>18</i>	<i>Pr 26 W g</i>	<i>18</i>	<i>17</i>	<i>5</i>	<i>137</i>	<i>8</i>	<i>5200</i>	<i>500</i>	<i>5700</i>
<i>Robert W. Blake</i>	<i>8</i>	<i>E N 26 E g</i>	<i>18</i>	<i>17</i>	<i>5</i>	<i>80</i>		<i>2340</i>	<i>450</i>	<i>2790</i>
<i>E. L. Carine</i>	<i>18</i>	<i>26 N 2 E g</i>	<i>18</i>	<i>17</i>	<i>5</i>	<i>40</i>		<i>1560</i>	<i>700</i>	<i>2260</i>
<i>E. L. Carine</i>	<i>18</i>	<i>26 N 2 E g</i>	<i>18</i>	<i>17</i>	<i>5</i>	<i>40</i>		<i>1560</i>	<i>600</i>	<i>2160</i>



SECTION NO. 18

Congressional Township, No. 17 R. 5

SCALE:—Forty rods to an inch, or ten rods to a space, Congress Land, which is one mile square for a section.  
Number of acres in this section, according to the United States Survey





# MONTGOMERY COUNTY, INDIANA, 1915

Assessor's Plat-Book for

*Brown*

Township, No. *19*

F. R. WOODBURN PRINTING CO., TERRE HAUTE, IND.


NAMES OF OWNERS	No. on Plat	DESCRIPTION	Section	Township	Range	Acres	Hundredths	Value of Lands	Value of Improvements	Value of Lands and Improvements
<i>W. McCormick</i>	<i>19</i>	<i>W N 21 W 9</i>	<i>19</i>	<i>17</i>	<i>5</i>	<i>80</i>		<i>3040</i>		<i>3040</i>
<i>J. M. Foster</i>	<i>19</i>	<i>E N 26 W 9</i>	<i>19</i>	<i>17</i>	<i>5</i>	<i>80</i>		<i>3040</i>	<i>200</i>	<i>3240</i>
<i>Edw. Fortune</i>	<i>19</i>	<i>W 26 E 9</i>	<i>19</i>	<i>17</i>	<i>5</i>	<i>40</i>		<i>1560</i>	<i>550</i>	<i>2110</i>
<i>Mary L. Lank</i>	<i>19</i>	<i>S E 9 26 E 9</i>	<i>7</i>	<i>17</i>	<i>5</i>	<i>40</i>		<i>160</i>		<i>1600</i>
<i>Thomas L. Lank</i>	<i>19</i>	<i>E N 26 E 9</i>	<i>19</i>	<i>17</i>	<i>5</i>	<i>80</i>		<i>3200</i>	<i>200</i>	<i>3400</i>
<i>Mary A. Francis Conner</i>	<i>19</i>	<i>W N 21 W 9</i>	<i>19</i>	<i>17</i>	<i>5</i>	<i>80</i>		<i>3040</i>	<i>100</i>	<i>3140</i>
<i>J. M. Foster</i>	<i>19</i>	<i>W 26 E 9</i>	<i>19</i>	<i>17</i>	<i>5</i>	<i>60</i>		<i>2280</i>	<i>200</i>	<i>2480</i>
<i>John D. Oldshue</i>	<i>19</i>	<i>W 26 E 9</i>	<i>19</i>	<i>17</i>	<i>5</i>	<i>100</i>		<i>3800</i>	<i>700</i>	<i>4500</i>
<i>James Crutchfield</i>	<i>19</i>	<i>E N 26 E 9</i>	<i>19</i>	<i>17</i>	<i>5</i>	<i>80</i>		<i>3040</i>	<i>500</i>	<i>3540</i>



SECTION NO. 19

Congressional Township, No. 17 R. 5

SCALE:—Forty rods to an inch, or ten rods to a space, Congress Land, which is one mile square for a section.  
Number of acres in this section, according to the United States Survey \_\_\_\_\_





# MONTGOMERY COUNTY, INDIANA, 1915

Assessor's Plat-Book for Brown Township, No. 20

T. R. WOODBURN PRINTING CO., TERRE HAUTE, IND.

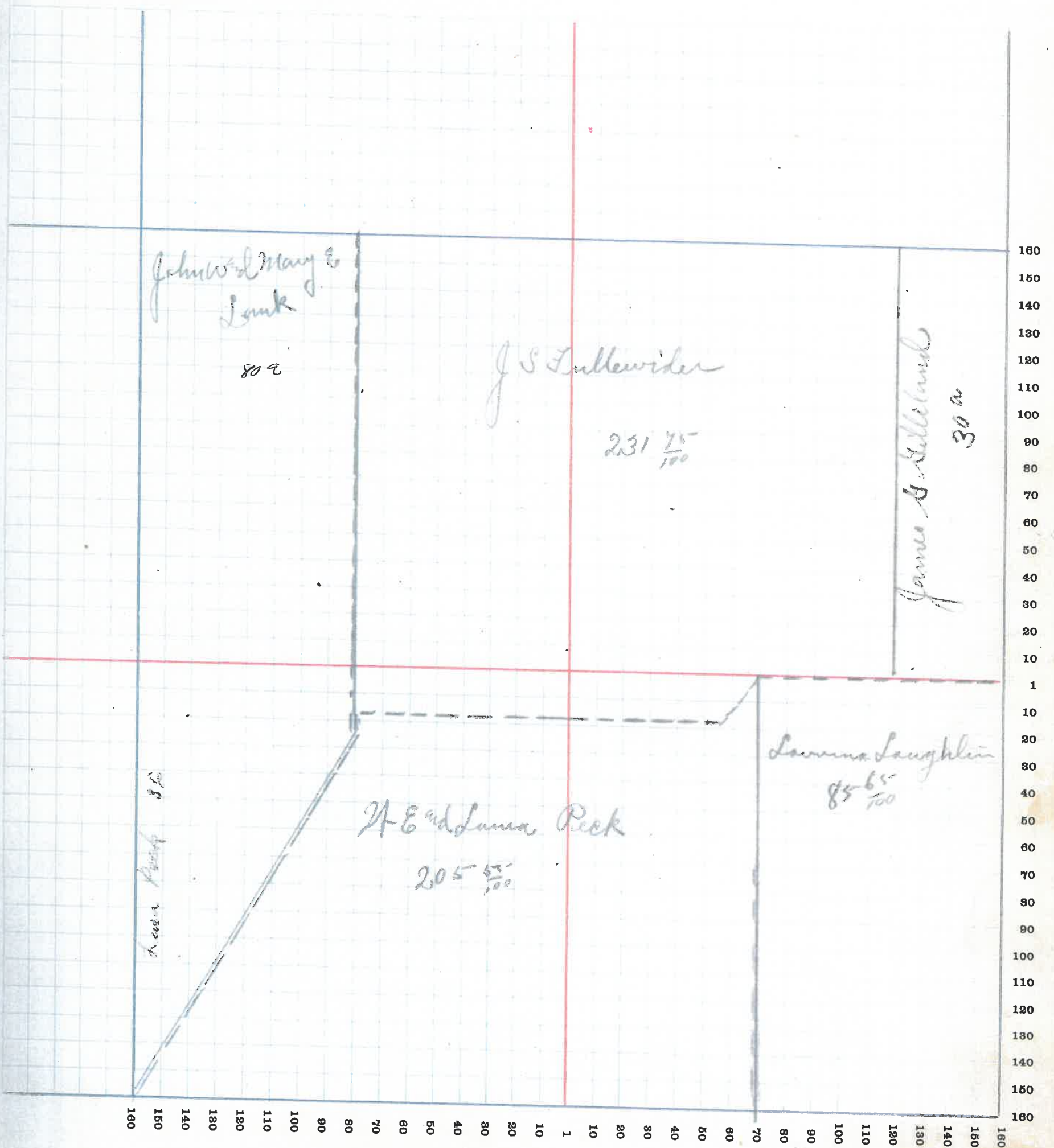
NAMES OF OWNERS	No. on Plat	DESCRIPTION	Section	Township	Range	Acres	Hundredths	Value of Lands	Value of Improvements	Value of Lands and Improvements
John W. Maye & Lank	20	UNSUB g	20	17	5	80		3200	400	3600
J. C. Fuller & Widen	20	W 2/3 g	20	17	5	231	75	9770	1300	10770
James Hilliland	20	Pr 1/2 E g	20	17	5	30		1200		1200
Lafayette Loughlin	20	E 1/2 SE g	20	17	5	85	65	3520	700	4220



SECTION NO. 25

Congressional Township, No. 17 R. 5

SCALE:—Forty rods to an inch, or ten rods to a space, Congress Land, which is one mile square for a section.  
Number of acres in this section, according to the United States Survey





# MONTGOMERY COUNTY, INDIANA, 1915

Assessor's Plat-Book for Brown

Township, N

F. R. WOODBURN PRINTING CO., TERRE HAUTE, IND.

NAMES OF OWNERS	No. on Plat	DESCRIPTION	Section	Township	Range	Acres	Hundredths	Value of Lands	Value of Improvements	Value of Lands and Improvements
James Gilliland	21	W&F Wg	21	17	5-78	28	3120	450	3570	
Ed Todd	21	Pr S H	21	17	5-36		14	40500	1940	
Ed & Rebecca Surace	21	Pr S H	21	17	5-46		1800		1800	
Charley Jeffers	21	Pr S H	21	17	5-114	61	4450	350	4800	
Clumple Brown	21	Pr S H	21	17	5-7	4	300	600	900	
Louise Loughlin	21	Pr S H	21	17	5-66	97	2700		2700	
L. M. Lord	21	Pr S H	21	17	5-63		2520	100	2620	
"	21	"	21	17	5-80		3200	550	3750	
"	21	Pr S H	21	17	5-80		3200		3200	
John Foster	21	Pr S H	21	17	5-5	44	240	600	840	
B. M. Galey	21	Pr S H	21	17	5-10		400	500	900	

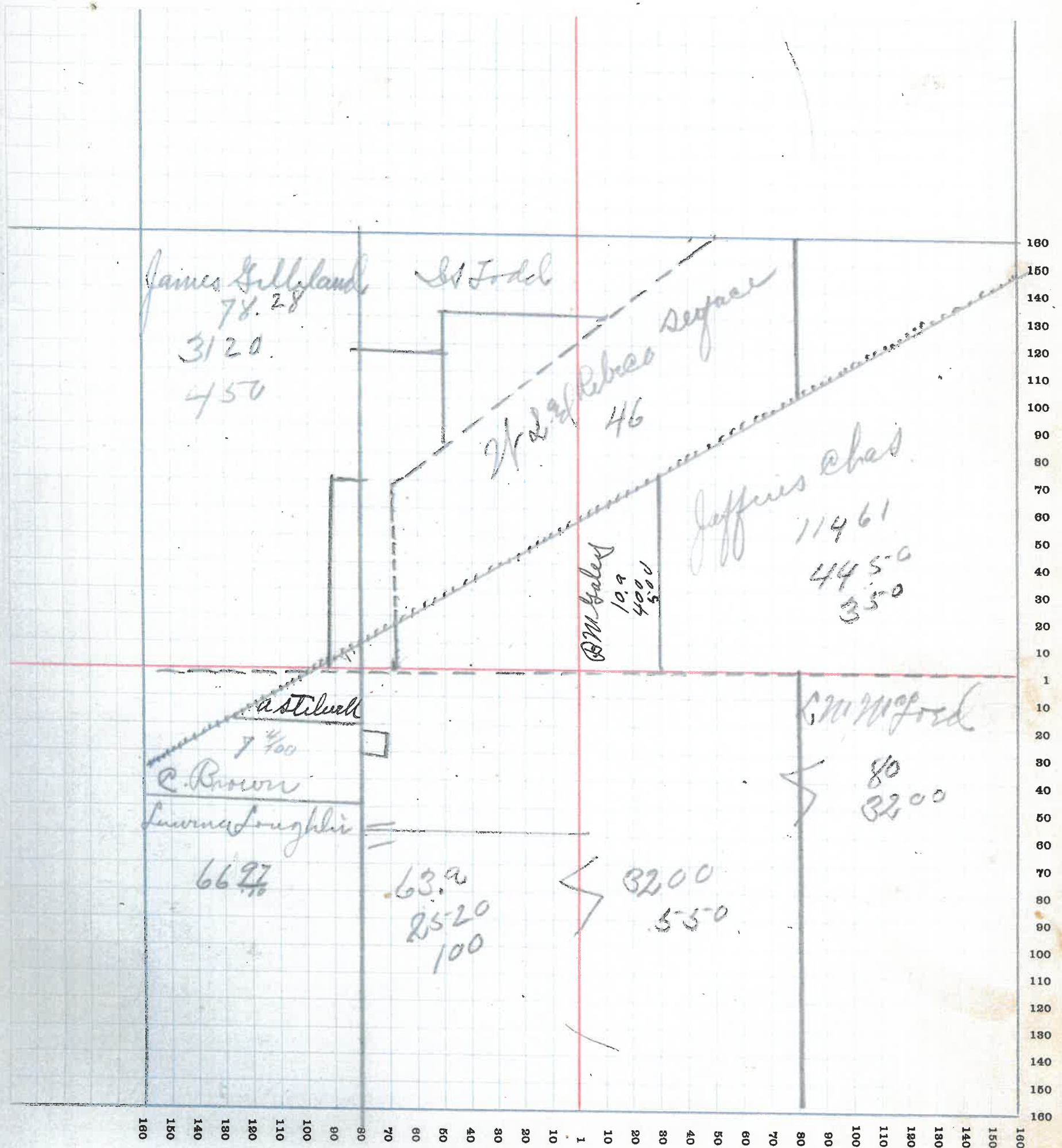


75 28  
30  
108

SECTION NO. 21

Congressional Township, No. 17 R. 5

SCALE:—Forty rods to an inch, or ten rods to a space, Congress Land, which is one mile square for a section.  
Number of acres in this section, according to the United States Survey





# MONTGOMERY COUNTY, INDIANA, 1915

Assessor's Plat-Book for Brown

Township, No. 22

R. WOODBURN PRINTING CO., TERRE HAUTE, IND

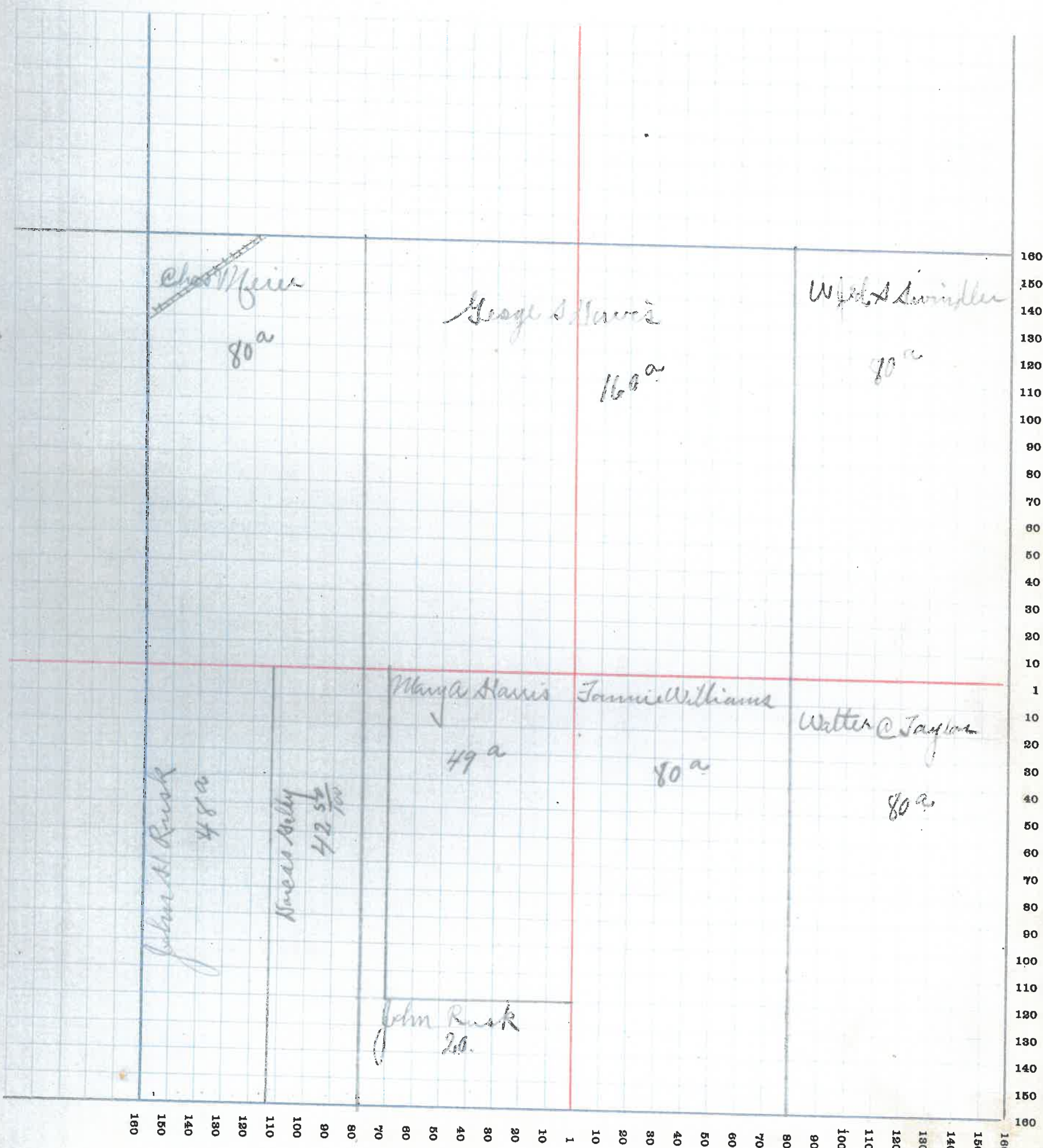
NAMES OF OWNERS	No. on Plat	DESCRIPTION	Section	Township	Range	Acres	Hundredths	Value of Lands	Value of Improvements	Value of Lands and Improvements
Chas. Meier	22	W N 21 W 9	22	17	5	80		3120	410	3520
Geo. A. Davis	22	P 23 N	22	17	5	160		6400	650	7050
Ward S. Swindler	22	E N 26 E 9	22	17	5	80		3200	500	3700
John W. P. Rusk	22	P 16 W 9	22	17	5	8		1920		1920
.....	22	.....	22	17	5	20		800		800
Mary A. Harris	22	P 1 W 9	22	17	5	49		1960	1200	3160
Tammie F. Williams	22	W N 1 E 9	22	17	5	80		3200	450	3650
Walter Taylor	22	E N 1 E 9	22	17	5	80		3200	400	3600



SECTION NO. 22

Congressional Township, No. 17 R. 5

SCALE:—Forty rods to an inch, or ten rods to a space, Congress Land, which is one mile square for a section.  
Number of acres in this section, according to the United States Survey \_\_\_\_\_





# MONTGOMERY COUNTY, INDIANA, 1915

Assessor's Plat-Book for Brown Township, No. 23

H. WOODBURN PRINTING CO., TERRE HAUTE, IND.

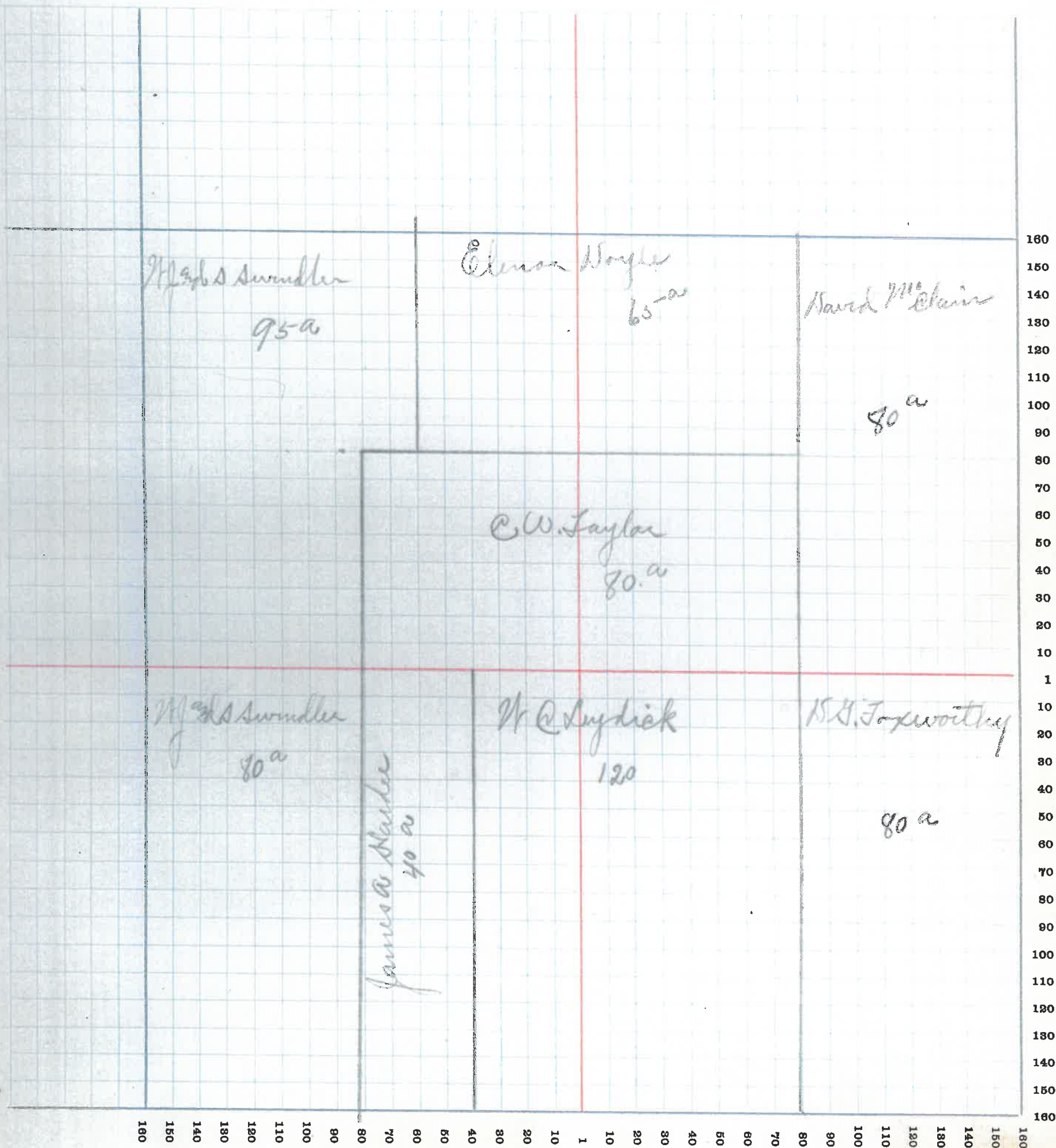
NAMES OF OWNERS	No. on Plat	DESCRIPTION	Section	Township	Range	Acres	Hundredths	Value of Lands	Value of Improvements	Value of Lands and Improvements
Hedl Swindler	23	W N W 9	23	17	5	95		3800	<del>500</del>	3800
Elmer Boyel	23	P N H	23	17	5	65		2470	200	2670
David McClain	23	E N E 9	23	17	5	80		3040	200	3240
E W Taylor	23	P N H	23	17	5	80		3200	550	3750
Hedl Swindler	23	W N W 9	23	17	5	80		3200	300	3500
James A Harder	23	P N H	23	17	5	40		1560	200	1760
W A Lydick	23	P N H	23	17	5	120		4800	550	5300
K S Foxworthy	23	E N E 9	23	17	5	80		2880		2880



SECTION NO. 23

Congressional Township, No. 17 R. 5

SCALE:—Forty rods to an inch, or ten rods to a space, Congress Land, which is one mile square for a section.  
Number of acres in this section, according to the United States Survey \_\_\_\_\_





# MONTGOMERY COUNTY, INDIANA, 1915

Assessor's Plat-Book for Brown Township, No. 27

F. E. WOODBURN PRINTING CO., TERRE HAUTE, IND.

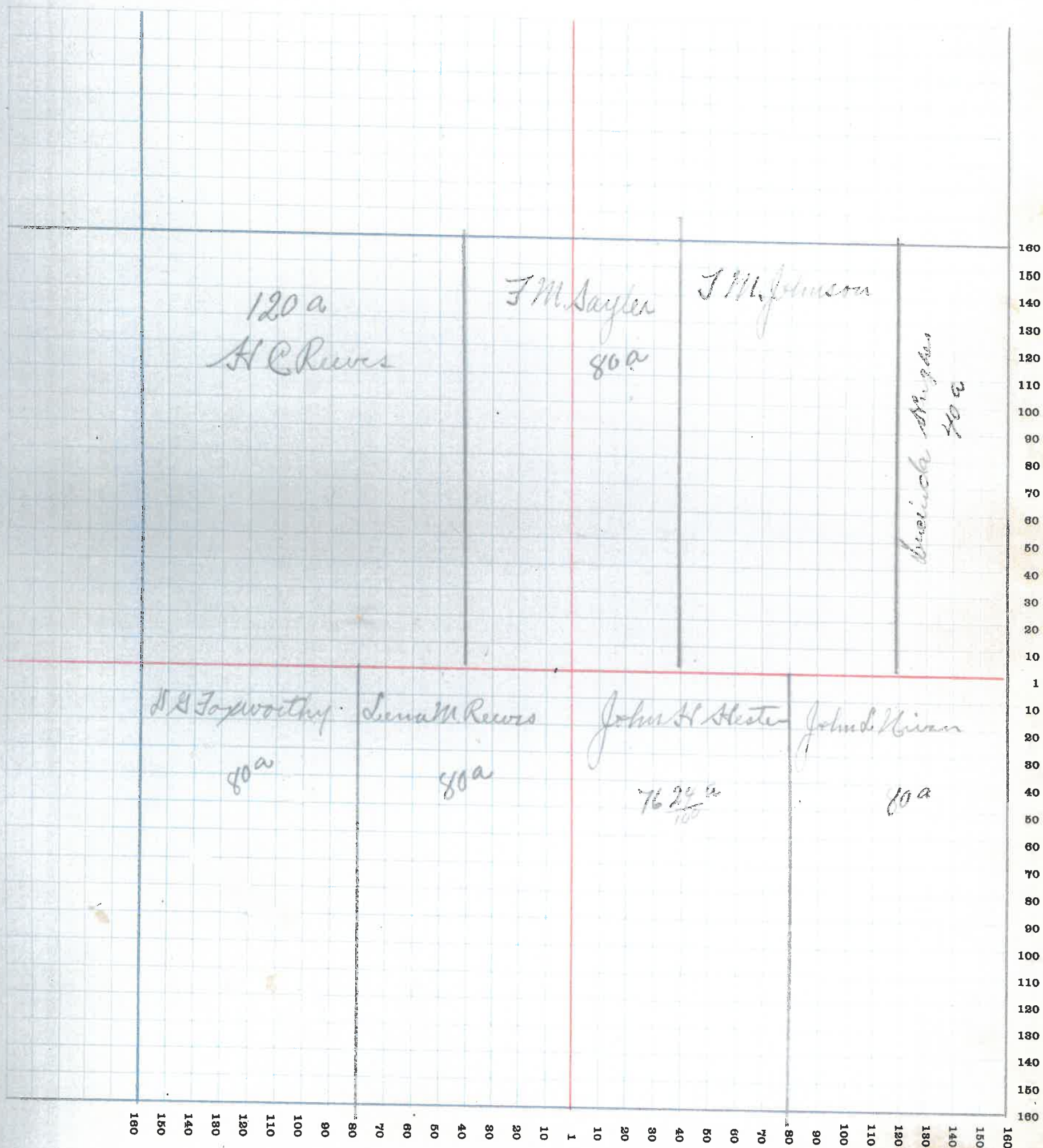
NAMES OF OWNERS	No. on Plat	DESCRIPTION	Section	Township	Range	Acres	Hundredths	Value of Lands	Value of Improvements	Value of Lands and Improvements
A. Q. Rives	24	Pr 26 W 9	24	17	5	120		4920	450	5370
F. M. Taylor	24	Pr 26 W 9	24	17	5	80		3280	400	3680
J. M. Johnson	24	Pr 26 E 9	24	17	5	80		3200	500	3700
Louisa Hughes	24	Pr 26 E 9	24	17	5	40		1750	150	1500
S. G. Foxworthy	24	W N W 9	24	17	5	80		3120	550	3670
Lena M. Rives	24	E N W 9	24	17	5	80		3200	300	3500
John A. Hester	24	W N E 9	24	17	5	76	24	3240	550	3790
John D. Jivens	24	E N E 9	24	17	5	80	24	3280	600	3800



SECTION NO. 24

Congressional Township, No. 19 R. 5

SCALE:—Forty rods to an inch, or ten rods to a space, Congress Land, which is one mile square for a section.  
Number of acres in this section, according to the United States Survey \_\_\_\_\_





# MONTGOMERY COUNTY, INDIANA, 1915

Assessor's Plat-Book for Brown

Township, No. 25

R. WOODBURN PRINTING CO., TERRE HAUTE, IND

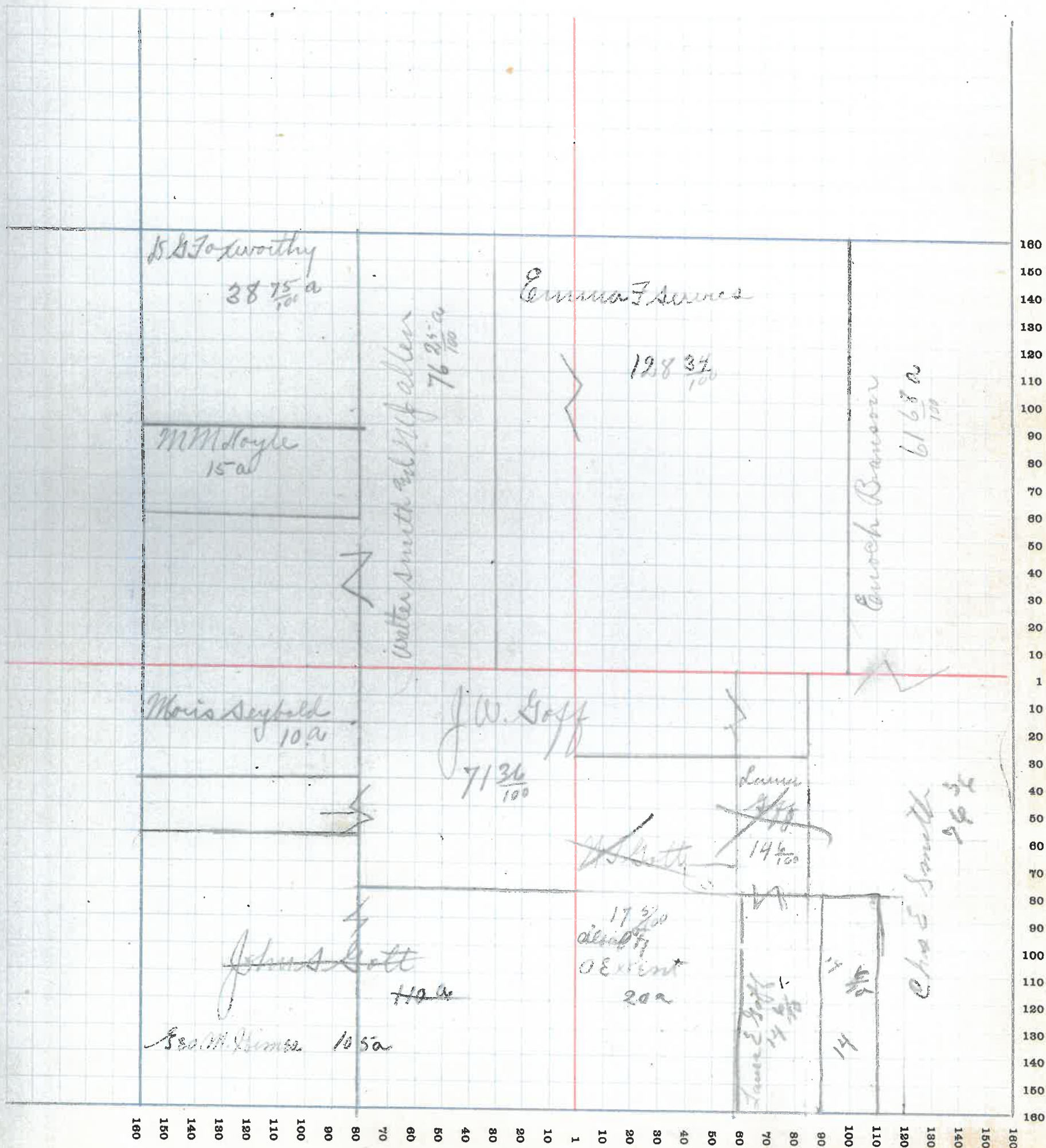
NAMES OF OWNERS	No. on Plat	DESCRIPTION	Section	Township	Range	Acres	Hundredths	Value of Lands	Value of Improvements	Value of Lands and Improvements
K G Fowdell	25	Pr 26 W 9	25	7	5	38	75	1500		1500
W J M Kayle	25	Pr 26 W 9	25	7	5	15		580		580
Walter Smith & M J Allen	25	Pr 26 W 9	25	7	5	76	25	2950	250	3100
Emma F Service	25	Pr 26 W 9	25	7	5	126	34	5250	300	5550
Enoch Banson	25	Pr E N 26 E 9	25	7	5	61	68	2500	600	3100
	25	Pr A N 26 E 9	25	7	5	76	36	3000		3000
Moris Seybold	25	Pr 26 W 9	25	7	5	10		400	200	600
John W Goss	25	Pr 26 W 9	25	7	5	71	36	2840	500	3340
John S Galt	25	Pr 26 W 9	25	7	5	110		4400	500	4900
M. S. Galt	25	Pr 26 W 9	25	7	5	17		700		700
Laura Goss	25	Pr 26 W 9	25	7	5	14	6	560		560



SECTION NO. 25

Congressional Township, No. 17 R. 5

SCALE:—Forty rods to an Inch, or ten rods to a space, Congress Land, which is one mile square for a section.  
Number of acres in this section, according to the United States Survey





# MONTGOMERY COUNTY, INDIANA, 1915

Assessor's Plat-Book for Brown

Township, No. 26

F. R. WOODBURN PRINTING CO., TERRE HAUTE, IND.

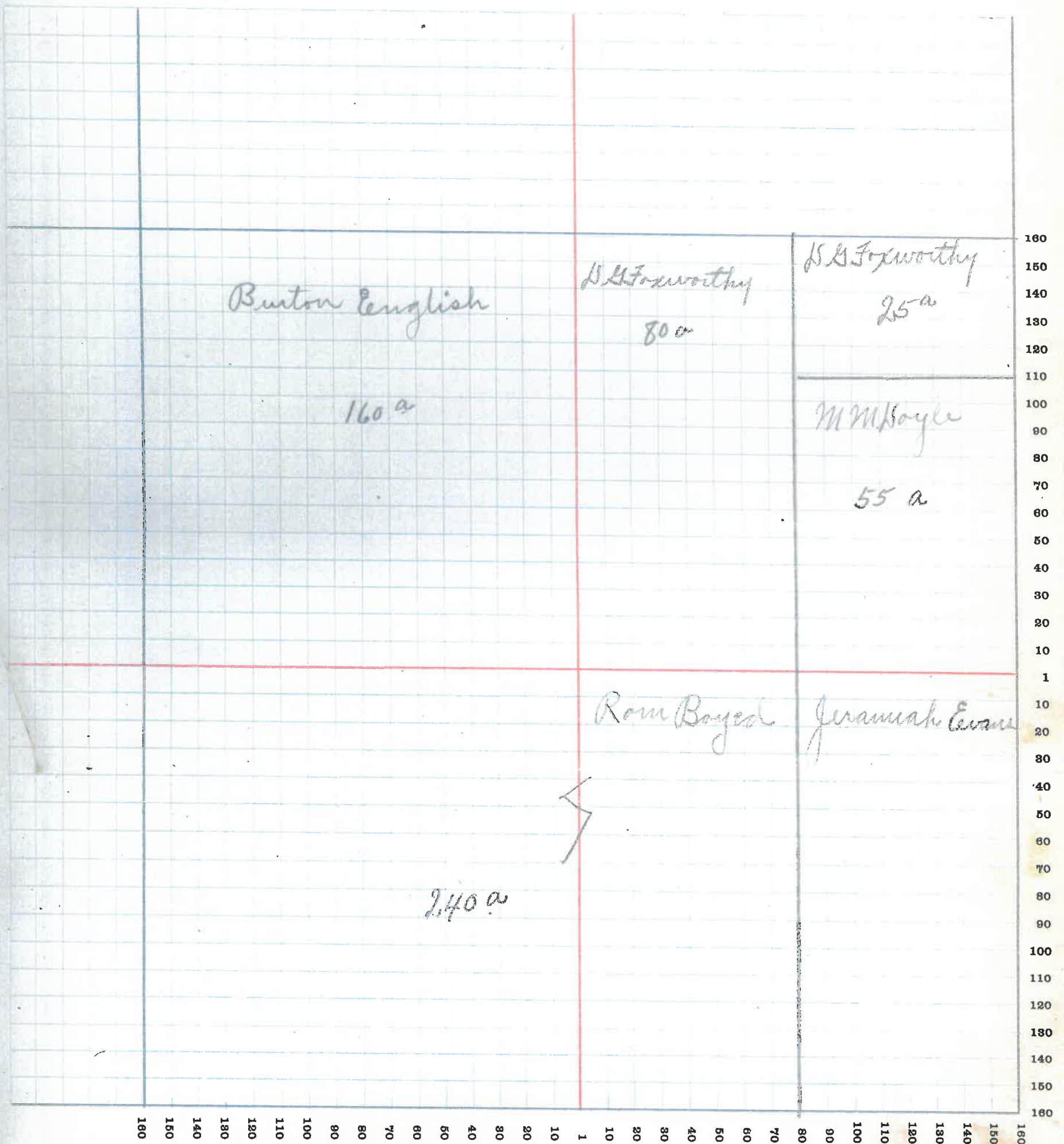
NAMES OF OWNERS	No. on Plat	DESCRIPTION	Section	Township	Range	Acres	Hundredths	Value of Lands	Value of Improvements	Value of Lands and Improvements
Benton English	26	26 W 9	26	17	5	160		6400		6400
H & Foxworthy	26	W N 20 E 9	26	17	5	80		3200		3200
	26	N N 20 E 9	26	17	5	25		1000		1000
W. M. Hoyle	26	N N 20 E 9	26	17	5	55		2200	550	2750
Roubus Boyed	26	P N 20 E 9	26	17	5	240		9600	500	10100
Jenniah Evans	26	E N 20 E 9	26	17	5	80		3160	400	3560



SECTION NO. 26

Congressional Township, No. 17 R. 5

SCALE:—Forty rods to an inch, or ten rods to a space, Congress Land, which is one mile square for a section.  
Number of acres in this section, according to the United States Survey \_\_\_\_\_





# MONTGOMERY COUNTY, INDIANA, 1915

Assessor's Plat-Book for \_\_\_\_\_

Township, No. \_\_\_\_\_

T. R. WOODBURN PRINTING CO., TERRE HAUTE, IND.

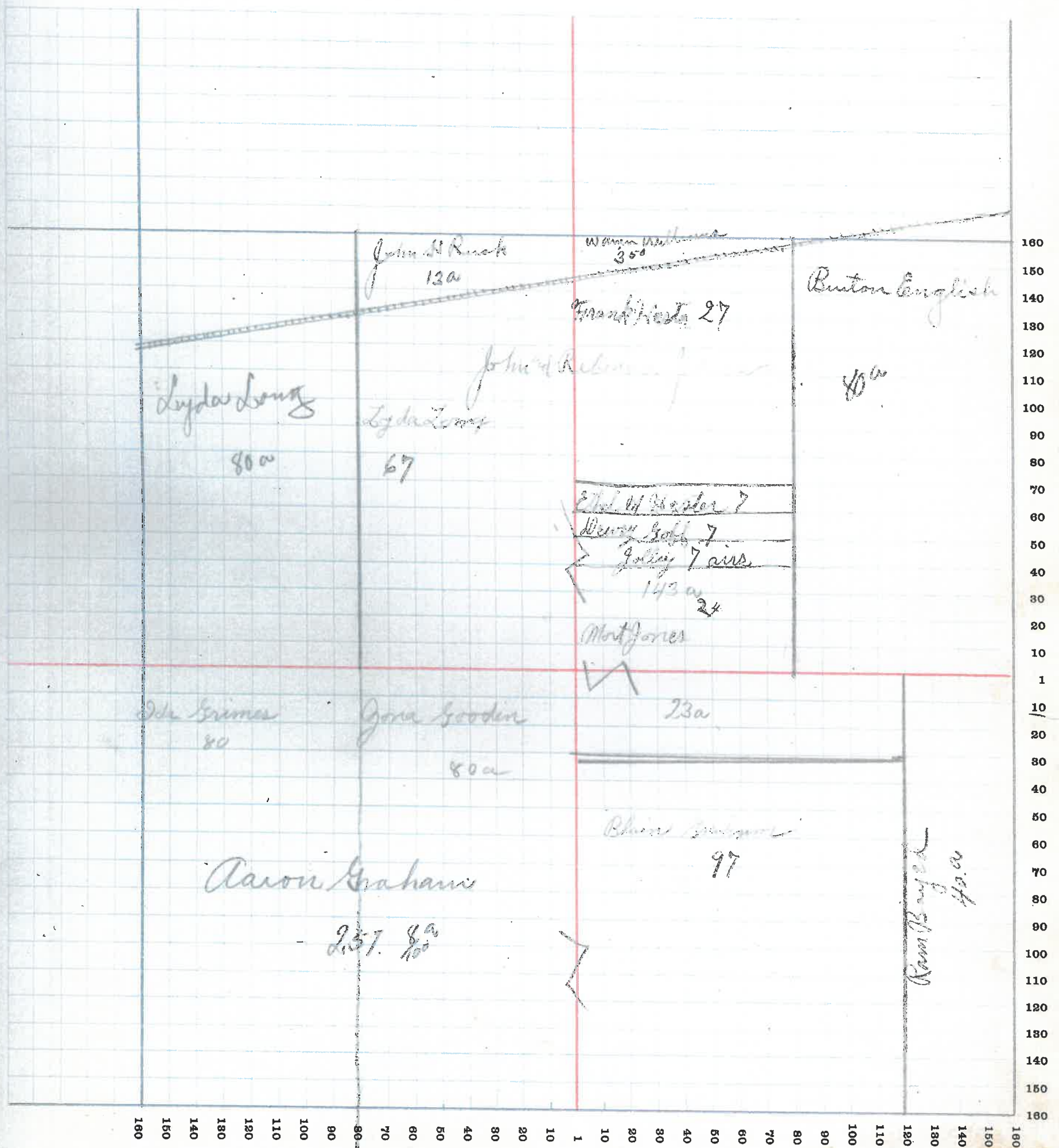
NAMES OF OWNERS	No. on Plat	DESCRIPTION	Section	Township	Range	Acres	Hundredths	Value of Lands	Value of Improvements	Value of Lands and Improvements
Louisa Long	27	W N 26 W 9	27	17	5	80		3120	400	3520
John H. Cook	27	P 26 A	27	17	5	13		520		520
Warren Williams	27	P 26 A	27	17	5	3	50	140		140
W. A. Graham	27	P 1 A	27	17	5	257	8	10280	900	11180
Isabel Rebecca Jones	27	P 26 A	27	17	5	166		6640	550	7190
H. Benton English	27	E N 26 E 9	27	17	5	80		3200	1200	4400
Romulus Boyed	27	P 1 E 9	27	17	5	40		1600	500	2100



SECTION NO. 27

Congressional Township, No. 17 R. 5

SCALE:—Forty rods to an inch, or ten rods to a space, Congress Land, which is one mile square for a section.  
Number of acres in this section, according to the United States Survey





# MONTGOMERY COUNTY, INDIANA, 1915

Assessor's Plat-Book for

Bour

Township, No. 28

F. R. WOODBURN PRINTING CO. - TERRE HAUTE, IND.

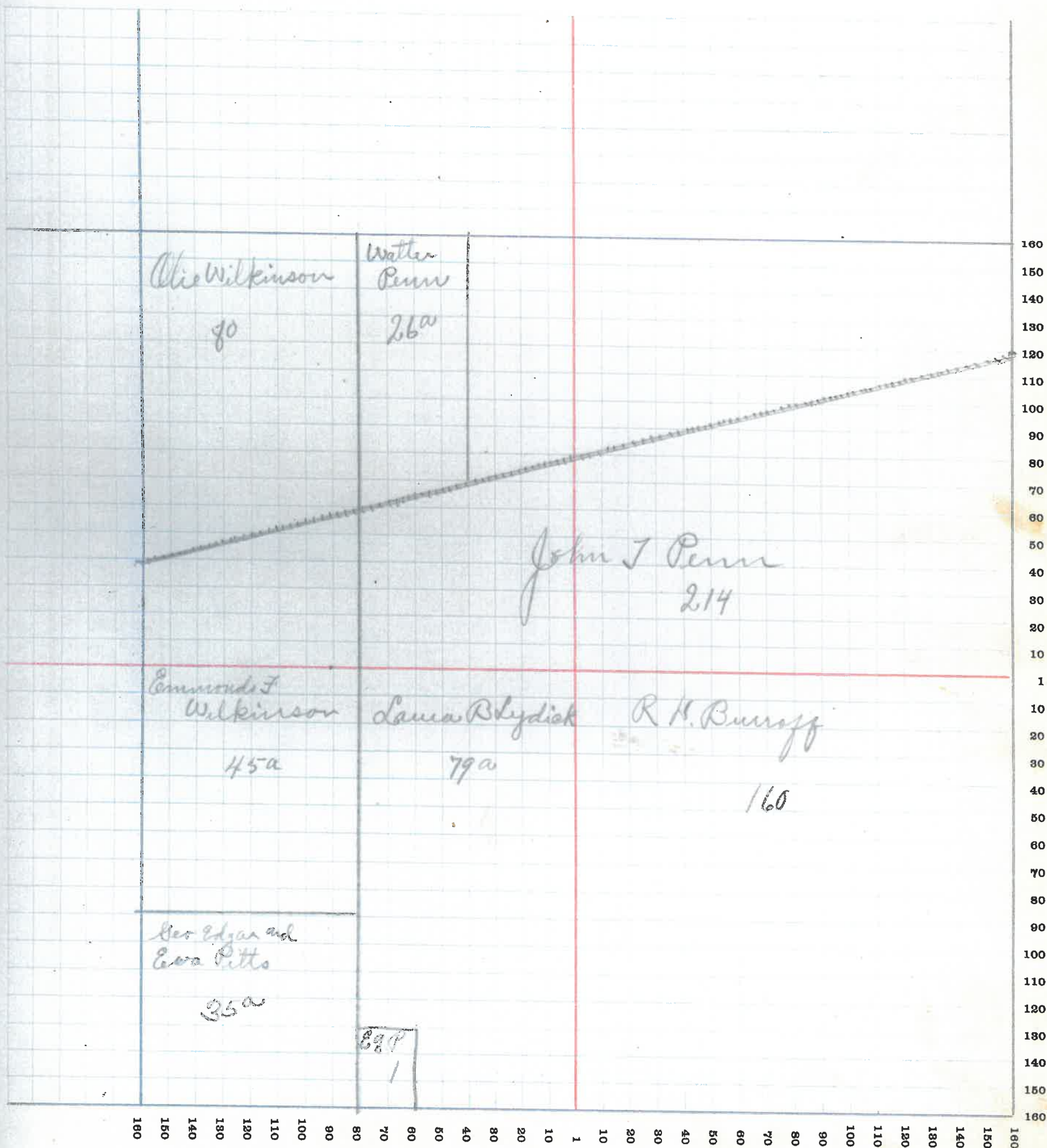
NAMES OF OWNERS	No. on Plat	DESCRIPTION	Section	Township	Range	Acres	Hundredths	Value of Lands	Value of Improvements	Value of Lands and Improvements
Olie Wilkinson	28	WA 26 W 9	28	17	5	80		3120	500	3620
Walter Penn	28	PA 24 A 0	28	17	5	26		1040	200	1240
John Penn	28	26 E 9	28	17	5	214		8350	700	9050
Edmund F. Wilkinson	28	26 A SW 9	28	17	5	45		1800	900	2700
Geo. Edward Eva Pitts	28	SA 1 SW 9	28	17	5	35		1400	550	1950
Laura B. Lydick	28	EA 1 SW 9	28	17	5	78	32	3120	300	3420
R. S. Burross	28	SE 9	28	17	5	160		6400	1300	7700
Elga Pitts	28	PA A	28	17	5	1		40	200	240



SECTION NO. 28

Congressional Township, No. 17 R. 5

SCALE:—Forty rods to an inch, or ten rods to a space, Congress Land, which is one mile square for a section.  
Number of acres in this section, according to the United States Survey \_\_\_\_\_





# MONTGOMERY COUNTY, INDIANA, 191

Assessor's Plat-Book for

Township, No.

F. R. WOODBURN PRINTING CO. - TERRE HAUTE, IND.

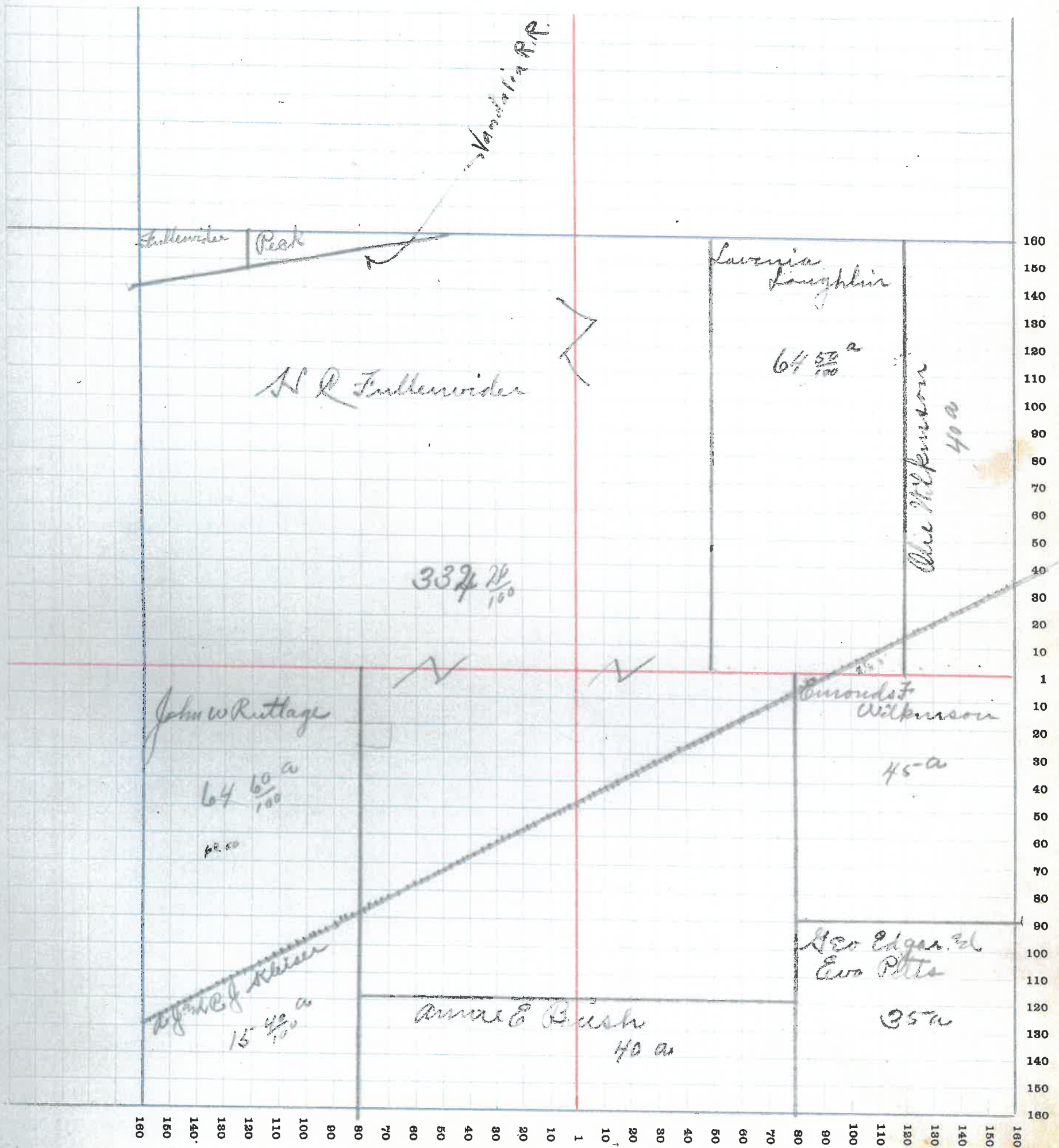
NAMES OF OWNERS	No. on Plat	DESCRIPTION	Section	Township	Range	Acres	Hundredths	Value of Lands	Value of Improvements	Value of Lands and Improvements
A. C. Fullenwider	29	26 W 9	29	17	5	334	20	12640	1600	14240
Laura Loughlin	29	26 E 9	29	17	5	64	50	2560		2560
Olie Wilkinson	29	Pr 26 E 9	29	17	5	40		1560		1560
John W Rutledge	29	Pr 26 W 9	29	17	5	64	60	2500		2500
Wm C. Kleiser	29	Pr 26 W 9	29	17	5	15	40	600		600
Anna Bush	29	Pr 26 E 9	29	17	5	40		1600		1600
Amos F. Wilkinson	29	26 NE 9	29	17	5	45		1800		1800
Geo. Edgar & Eva Pitts	29	26 SE 9	29	17	5	35		1400		1400



SECTION NO. 29

Congressional Township, No. 17 R. 5

SCALE:—Forty rods to an inch, or ten rods to a space, Congress Land, which is one mile square for a section.  
Number of acres in this section, according to the United States Survey





# MONTGOMERY COUNTY, INDIANA, 1915

Assessor's Plat-Book for

Brown

Township, No. 30

T. R. WOODBURN PRINTING CO., TERRE HAUTE, IND.

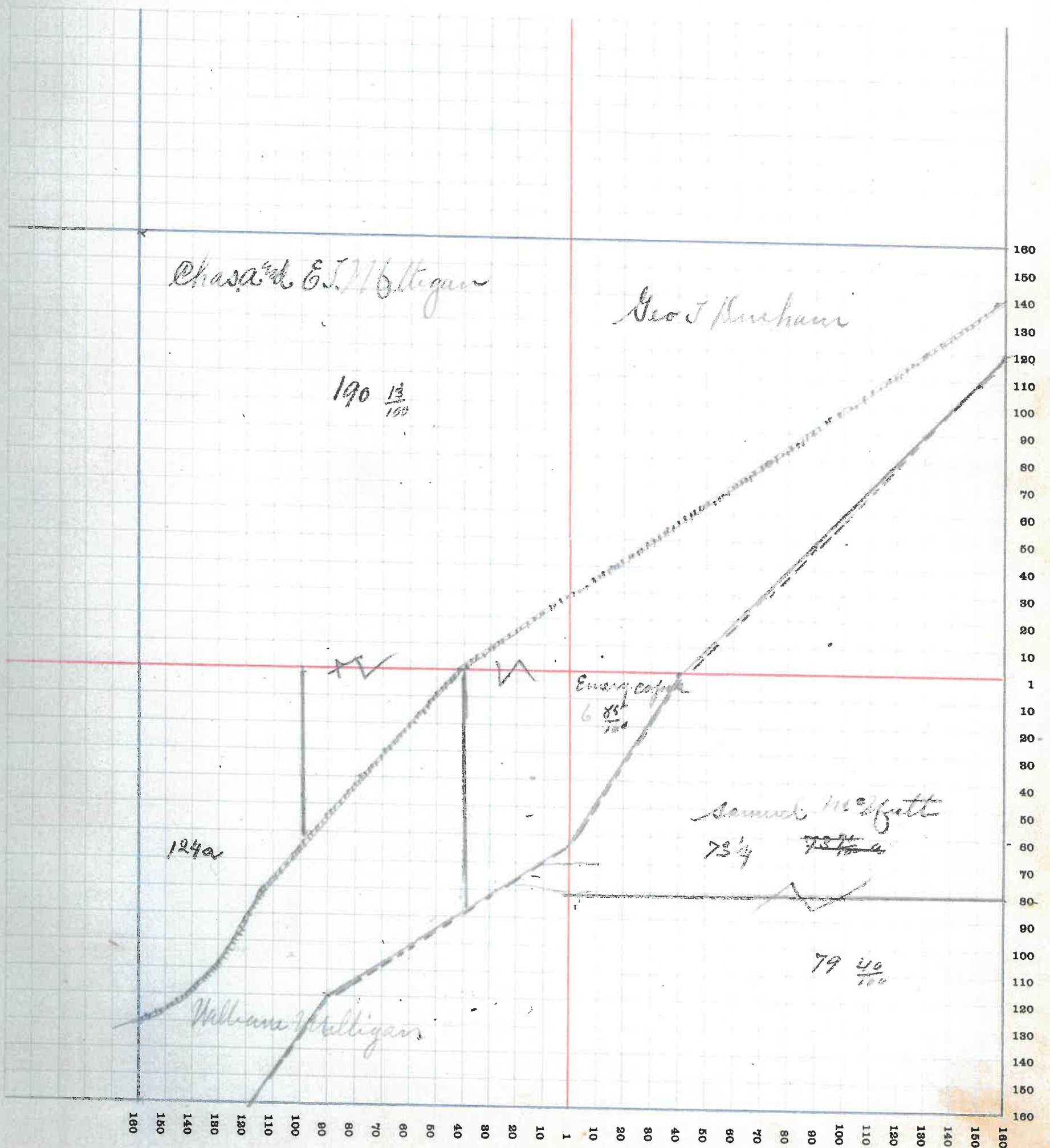
NAMES OF OWNERS	No. on Plat	DESCRIPTION	Section	Township	Range	Acres	Hundredths	Value of Lands	Value of Improvements	Value of Lands and Improvements
Chas & E J Malligan	30	N. W q	30	17	5	190	13	6300	300	6600
Geo J Surham	30	N E q	30	17	5	160	6	4800	850	5650
William J Malligan	30	S W q	30	17	5	<del>63</del> 52	52	2210	100	2310
Emery Copas	30	Pr. S W q	30	17	5	6	85	200	400	600
Samuel W. Pitt	30	Pr. S E q	30	17	5	150	11	5850	750	6600



SECTION NO. 30

Congressional Township, No. 17 R. 5

SCALE:—Forty rods to an inch, or ten rods to a space, Congress Land, which is one mile square for a section.  
Number of acres in this section, according to the United States Survey





# MONTGOMERY COUNTY, INDIANA, 1915

Assessor's Plat-Book for Brown Township, No. 31

F. H. WOODBURN PRINTING CO., TERRE HAUTE, IND.

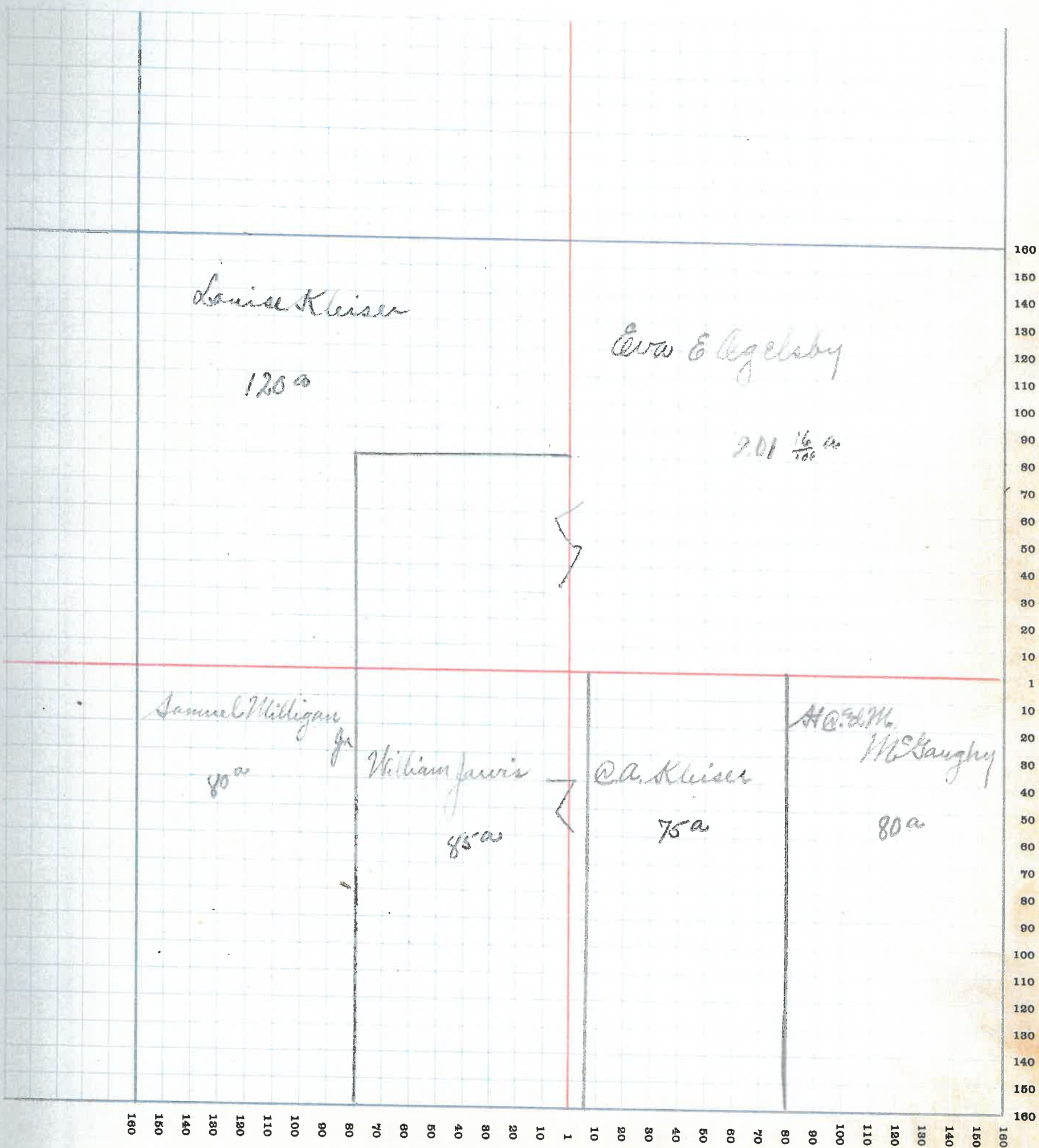
NAMES OF OWNERS	No. on Plat	DESCRIPTION	Section	Township	Range	Acres	Hundredths	Value of Lands	Value of Improvements	Value of Lands and Improvements
Louise Kleiser	31	Pr 21 W 9	31	17	5	120		4400	400	4800
Eva E Ogelsby	31	Pr 26 E 9 2/3	31	17	5	201	16	8040	1200	9240
Samuel Milligan Jr	31	W SE 9	31	17	5	80		3200		3200
William Jaworski	31	E NE 9 1/2	31	17	5	85		3400	250	3650
Ca Kleiser	31	Pr NW 9	31	17	5	71		3000	150	3150
Al & M McCaughey	31	E SE 9 1/2	31	17	5	80		3200	450	3650



SECTION NO. 31

Congressional Township, No. 17 R. 25

SCALE:—Forty rods to an inch, or ten rods to a space, Congress Land, which is one mile square for a section.  
Number of acres in this section, according to the United States Survey \_\_\_\_\_





# MONTGOMERY COUNTY, INDIANA, 1915

Assessor's Plat-Book for Bowen Township, No. 32

T. R. WOODBURN PRINTING CO., TERRE HAUTE, IND.

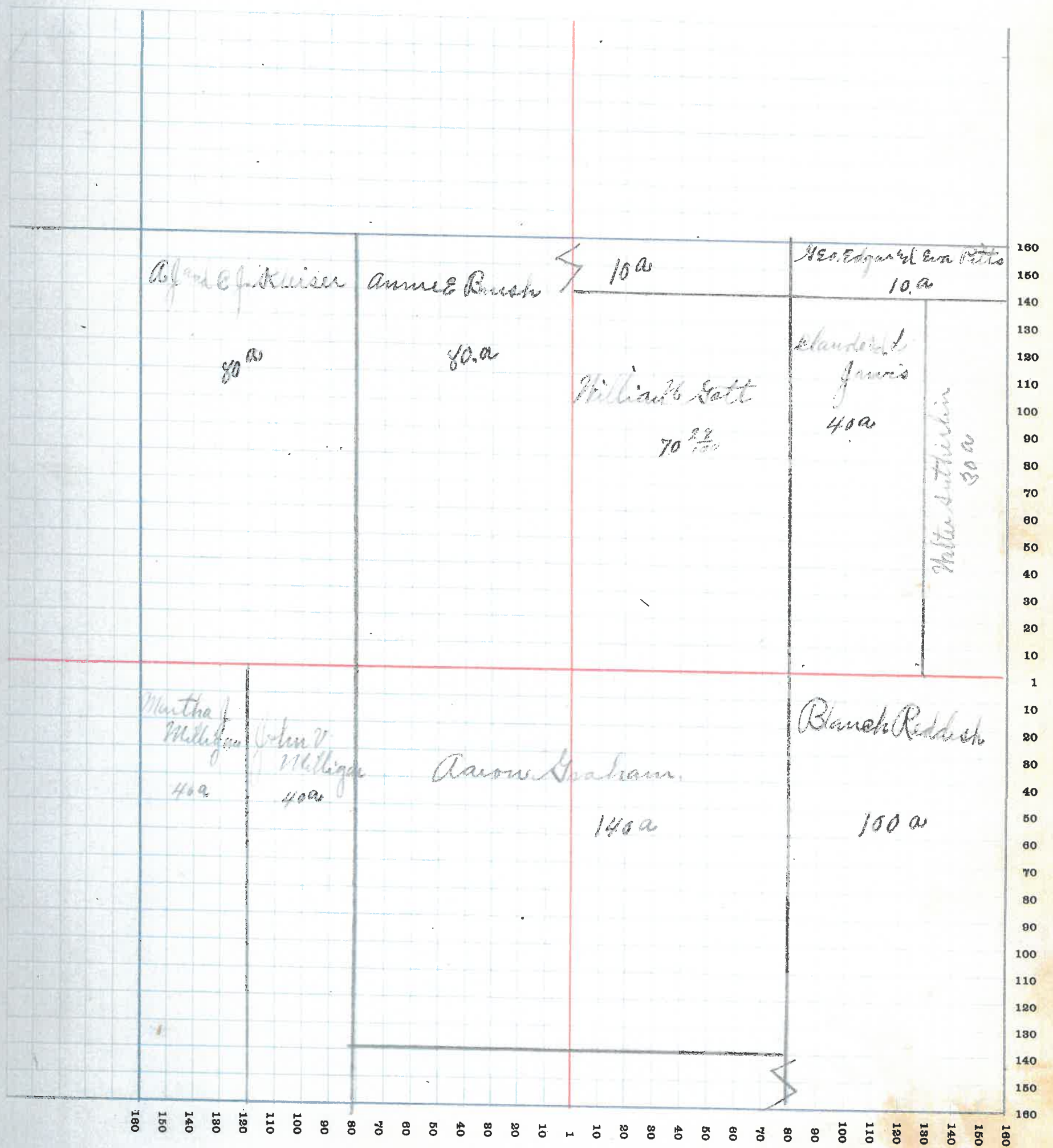
NAMES OF OWNERS	No. on Plat	DESCRIPTION	Section	Township	Range	Acres	Hundredths	Value of Lands	Value of Improvements	Value of Lands and Improvements
Alfred Kluiser	32	W 1/2 W 1/4	32	17	5	80		3200	750	3650
Arnold Bush	32	E 1/2 W 1/4	32	17	5	80		3200	250	3450
	32	Pr 2 E 1/4	32	17	5	16		400		400
Stephanus Gatt	32	Pr 2 E 1/4	32	17	5	70	28	28.50	300	3100
Geo. Edward Pitts	32	Pr 2 E 1/4	32	17	5	18		400		400
Claude Deona Lewis	32	Pr 2 E 1/4	32	17	5	40		1600	200	1800
Walter Sutherland	32	Pr 2 E 1/4	32	17	5	30		1200		1200
Martha Milligan	32	Pr 1 W 1/4	32	17	5	40		1600		1600
John Milligan	32	Pr 1 W 1/4	32	17	5	40		1600		1600
Baron Graham	32	Pr 1 W 1/4	32	17	5	140		5600	250	5850
Blanch Reddish	32	Pr 1 E 1/4	32	17	5	100		4000		4000



SECTION NO. 32

Congressional Township, No. 17 R. 5

SCALE:—Forty rods to an inch, or ten rods to a space, Congress Land, which is one mile square for a section.  
Number of acres in this section, according to the United States Survey \_\_\_\_\_





# MONTGOMERY COUNTY, INDIANA, 1915

Assessor's Plat-Book for Brown Township, No. 33

R. WOODBURN PRINTING CO. - TERRE HAUTE, IND

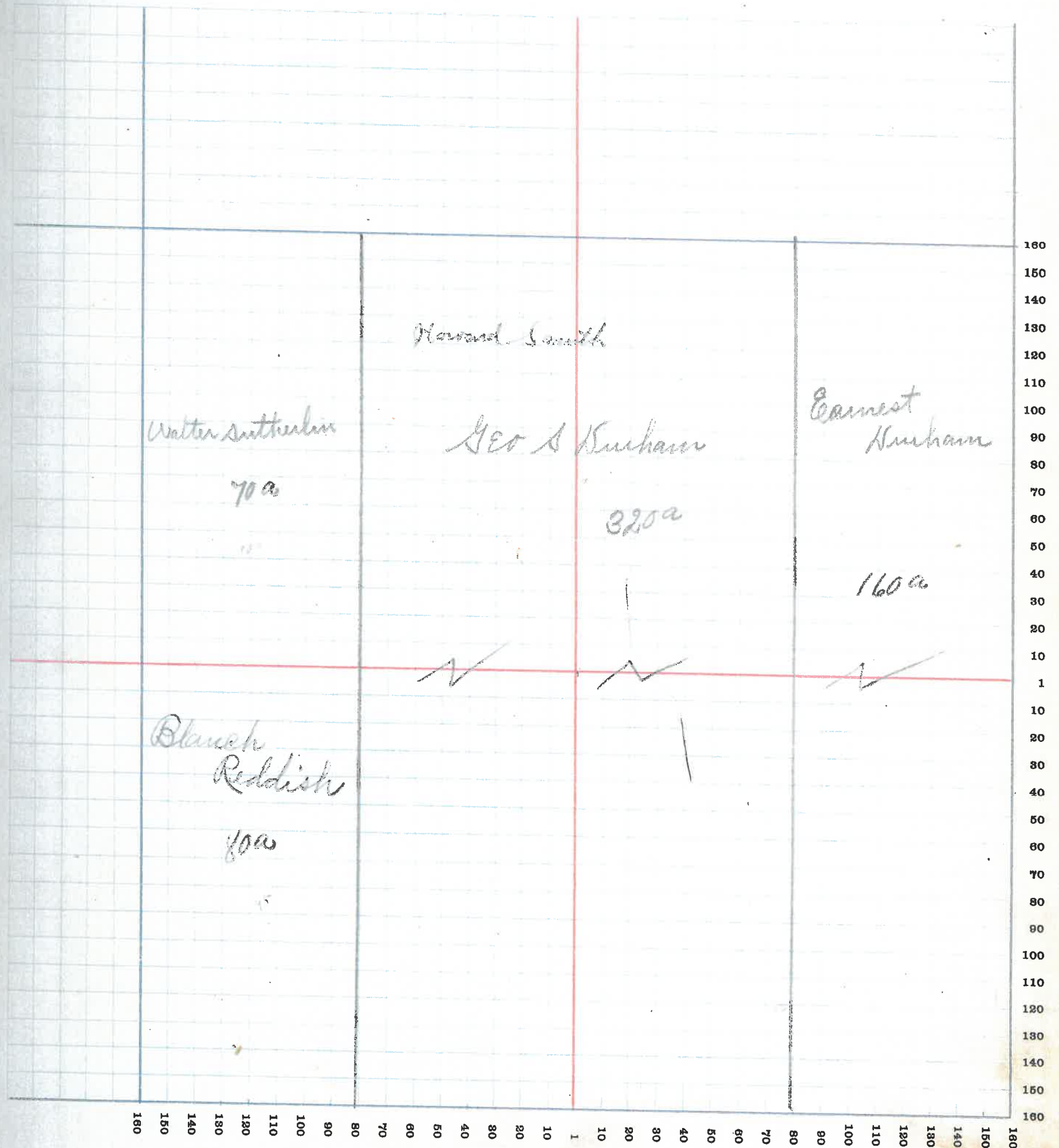
NAMES OF OWNERS	No. on Plat	DESCRIPTION	Section	Township	Range	Acres	Hundredths	Value of Lands	Value of Improvements	Value of Lands and Improvements
Walter Luthelin	33	Pr. W. g.	33	17	5	70		2800	250	3050
Geo. A. Dunham	33	2 <sup>d</sup> H. S. A.	33	17	5	320		12800	1300	14100
Earnest Dunham	33	W. P. W. g.	33	17	5	160		6400	550	6950
Blanche Reddish	33	W. A. W. g.	33	17	5	80		3200		3300
Geo. Edgar & Eva Pitts	33	H. O. H. O. M. g.	33	17	5	10				



SECTION NO. 33

Congressional Township, No. 17 R. 5

SCALE:—Forty rods to an inch, or ten rods to a space, Congress Land, which is one mile square for a section.  
Number of acres in this section, according to the United States Survey \_\_\_\_\_





# MONTGOMERY COUNTY, INDIANA, 1915

Assessor's Plat-Book for Brown Township, No. 34

F. R. WOODBURN PRINTING CO., TERRE HAUTE, IND.


NAMES OF OWNERS	No. on Plat	DESCRIPTION	Section	Township	Range	Acres	Hundredths	Value of Lands	Value of Improvements	Value of Lands and Improvements
<i>J. T. Sumner</i>	<i>34</i>	<i>NW 1/4 Sec 9</i>	<i>34</i>	<i>17</i>	<i>5</i>	<i>240</i>		<i>9600</i>	<i>600</i>	<i>10200</i>
<i>William T. Bennett</i>	<i>34</i>	<i>SE 1/4</i>	<i>34</i>	<i>17</i>	<i>5</i>	<i>240</i>		<i>9600</i>	<i>450</i>	<i>10050</i>
<i>James H. Galey</i>	<i>34</i>	<i>SW 1/4</i>	<i>34</i>	<i>17</i>	<i>5</i>	<i>80</i>		<i>3120</i>		<i>3120</i>
<i>Mary A. Allen</i>	<i>34</i>	<i>NE 1/4</i>	<i>34</i>	<i>17</i>	<i>5</i>	<i>80</i>		<i>3120</i>	<i>450</i>	<i>3570</i>



SECTION NO. 34

Congressional Township, No. 17 R. 5

SCALE:—Forty rods to an inch, or ten rods to a space, Congress Land, which is one mile square for a section.  
Number of acres in this section, according to the United States Survey \_\_\_\_\_





# MONTGOMERY COUNTY, INDIANA, 1915

Assessor's Plat-Book for Brown

Township, No. 35

R. WOODBURN PRINTING CO., TERRE HAUTE, IND.


NAMES OF OWNERS	No. on Plat	DESCRIPTION	Section	Township	Range	Acres	Hundredths	Value of Lands	Value of Improvements	Value of Lands and Improvements
James H. Galey	35	Pr NW q	35	17	5	120		4800	600	5400
Mary A. McLaughan	35	Pr NW q	35	17	5	17	50	680	100	780
Henry Evans	35	7 E 90	35	17	5	160		6400	650	7050
Earnest H. Byrd	35	Pr NE q	35	17	5	40		1600	450	2050
W. D. Leonard	35	Pr SE q	35	17	5	40		1600	450	2050
Jacob L. Sieder	35	Pr SE q	35	17	5	89	50	3465	350	3830
Child for Ragsdale	35	Pr SE q	35	17	5	90		3600	300	3900
Keith H. Robert S. McLaughan	35	Pr SE q	35	17	5	85		3200	300	3500



SECTION NO. 35

Congressional Township, No. 17 R. 5

SCALE:—Forty rods to an inch, or ten rods to a space, Congress Land, which is one mile square for a section.  
Number of acres in this section, according to the United States Survey \_\_\_\_\_





# MONTGOMERY COUNTY, INDIANA, 1915

Assessor's Plat-Book for Brown Township, No. 26

T. R. WOODBURN PRINTING CO., TERRE HAUTE, IND.

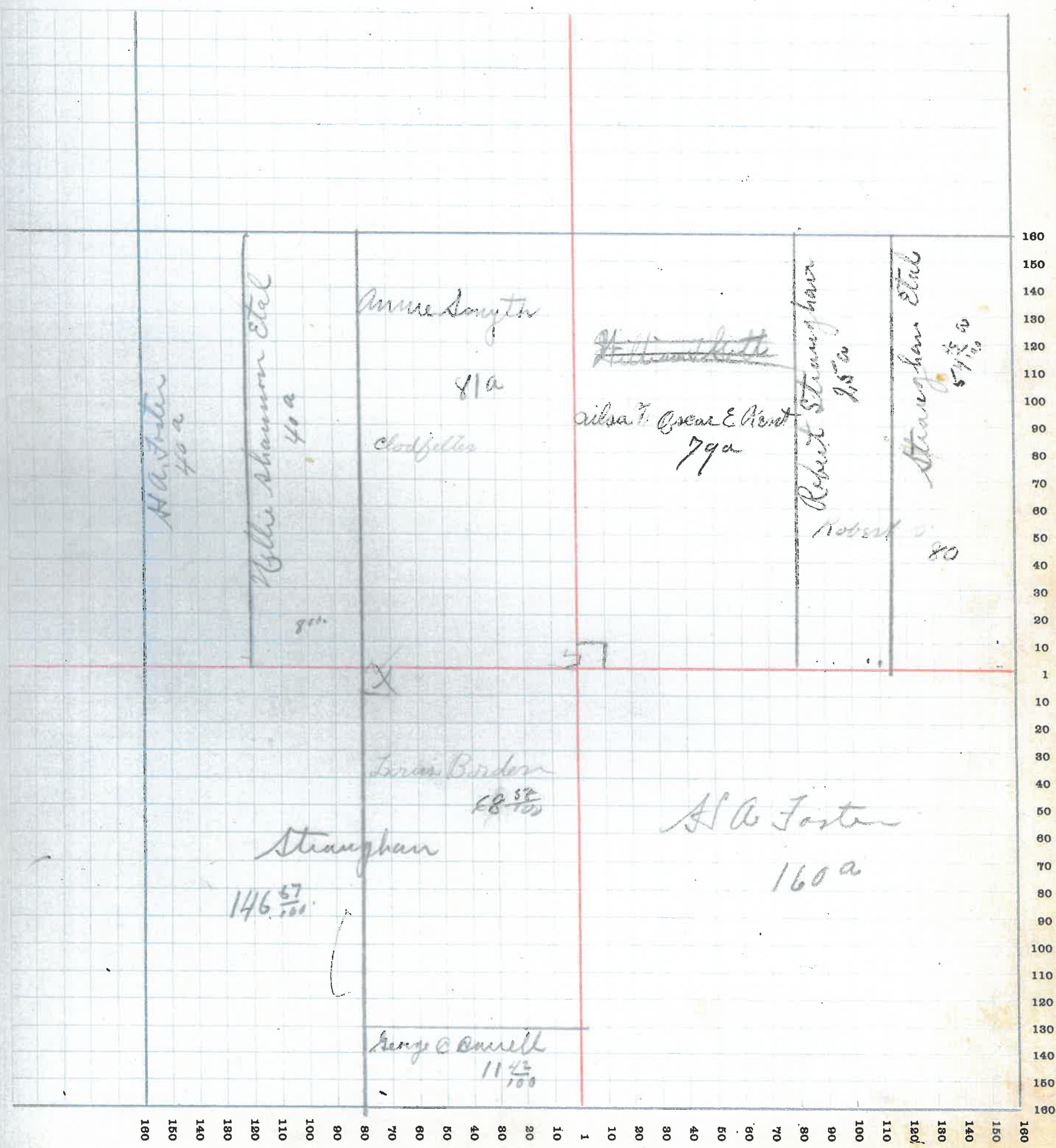
NAMES OF OWNERS	No. on Plat	DESCRIPTION	Section	Township	Range	Acres	Hundredths	Value of Lands	Value of Improvements	Value of Lands and Improvements
Henry A Foster	36	Pr NW 1/4	36	17	5	40		1600		1600
Mellie M Shannon <sup>etal</sup>	36	Pr SW 1/4	36	17	5	40		1600	700	2300
Amie E Smyth	36	E 1/2 NW 1/4	36	17	5	81		3240	300	3540
William J Gett	36	Pr NE 1/4	36	17	5	79		3140	350	3490
Robert M Steagham	36	Br N E 1/4	36	17	5	25		900	200	1100
Kent & Robert S. Steagham	36	Pr SW 1/4	36	17	5	202	43	7070	1000	8070
Georg Carrell	36	Pr SW 1/4	36	17	5	11	42	260	200	460
Henry A Foster	36	S E 1/4	36	17	5	160		4220	1000	5220



SECTION NO. 36

Congressional Township, No. 17 R. 5

SCALE:—Forty rods to an inch, or ten rods to a space, Congress Land, which is one mile square for a section.  
Number of acres in this section, according to the United States Survey \_\_\_\_\_





# MONTGOMERY COUNTY, INDIANA, 1915

Assessor's Plat-Book for Brown

Township, No. 37

T. R. WOODBURN PRINTING CO., TERRE HAUTE, IND.

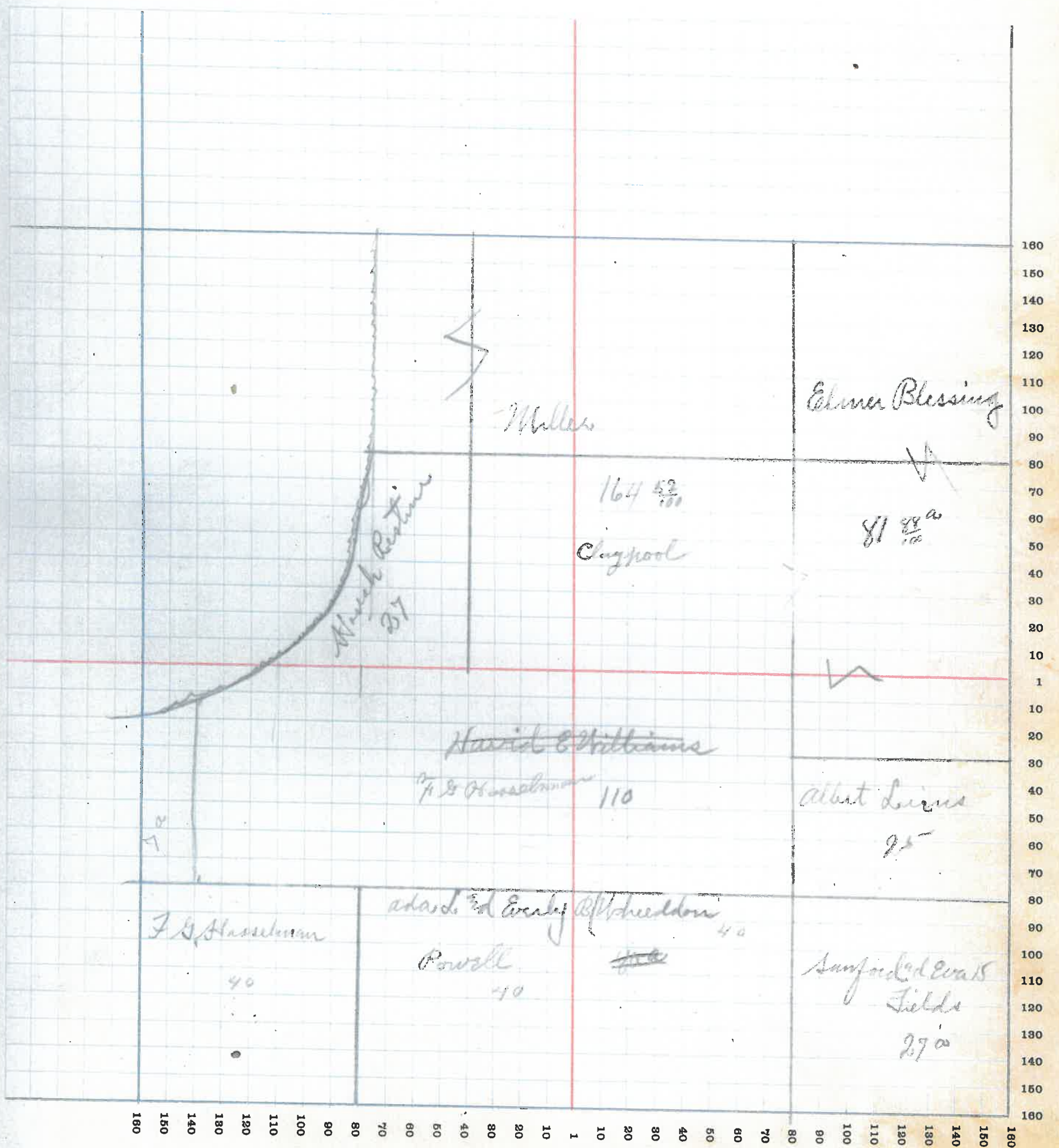
NAMES OF OWNERS	No. on Plat	DESCRIPTION	Section	Township	Range	Acres	Hundredths	Value of Lands	Value of Improvements	Value of Lands and Improvements
Ardilia Miller	37	W 1/2 E 9	1	17	6	164	52	1200	200	1400
Aroosa M Ristin	37	SW 1/4 E 9	1	17	6	27		270		
Elmer Blessing	37	Pr 1/2 E 9	1	17	6	81	88	850		850
David E Williams	37	Pr S A 9	1	17	6	110		600	100	700
Addie L & E B Wheldon	37	Pr S A 9	1	17	6	80		600	250	850
F G Hasselman	37	Pr SW 9	1	17	6	40		220		220
Alber Lewis	37	Pr SE 9	1	17	6	25		200		200
Samuel & David Fields	37	Pr SE 9	1	17	6	27		200		200



SECTION NO. 1

Congressional Township, No. 17 R. 6

SCALE:—Forty rods to an inch, or ten rods to a space, Congress Land, which is one mile square for a section.  
Number of acres in this section, according to the United States Survey \_\_\_\_\_





# MONTGOMERY COUNTY, INDIANA, 1915

Assessor's Plat-Book for Brown

Township, No. 38

F. R. WOODBURN PRINTING CO. - TERRE HAUTE, IND.

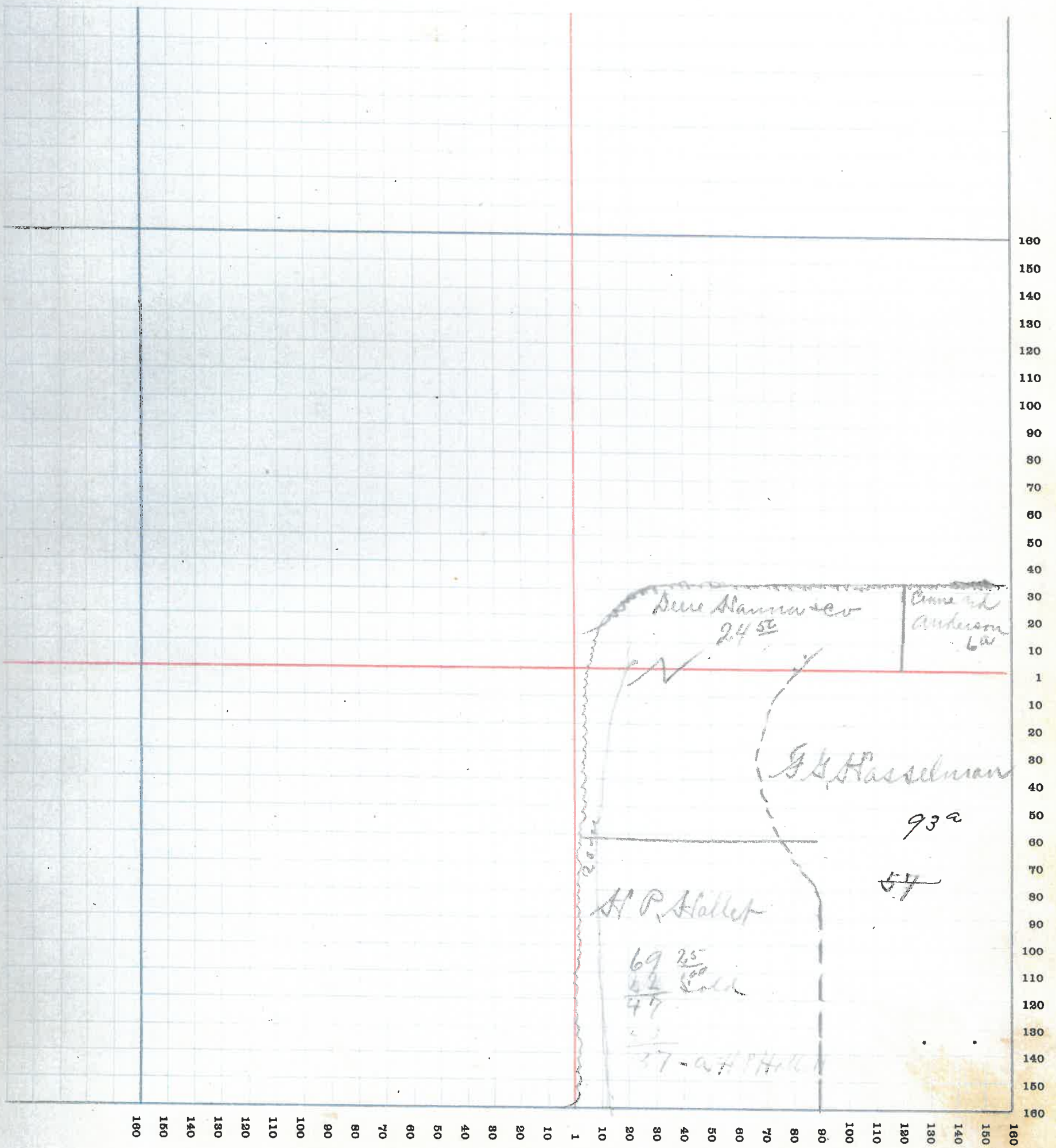
NAMES OF OWNERS	No. on Plat	DESCRIPTION	Section	Township	Range	Acres	Hundredths	Value of Lands	Value of Improvements	Value of Lands and Improvements
<i>Gene Hansen co.</i>	<i>28</i>	<i>Pr NW 1/4</i>	<i>2</i>	<i>17</i>	<i>6</i>	<i>24</i>	<i>50</i>	<i>240</i>	<i>500</i>	<i>740</i>
<i>Ernest Anderson</i>	<i>26</i>	<i>Pr SE 1/4</i>	<i>2</i>	<i>17</i>	<i>6</i>	<i>6</i>		<i>120</i>	<i>150</i>	<i>270</i>
<i>A. P. Hallett</i>	<i>28</i>	<i>Pr SE 1/4</i>	<i>2</i>	<i>17</i>	<i>6</i>	<i>69</i>	<i>25</i>	<i>400</i>	<i>150</i>	<i>550</i>
<i>F. L. Sasselmann</i>	<i>28</i>	<i>Pr SE 1/4</i>	<i>2</i>	<i>17</i>	<i>6</i>	<i>93</i>		<i>800</i>	<i>250</i>	<i>1050</i>



SECTION NO. 2

Congressional Township, No. 17 R. 6

SCALE:—Forty rods to an inch, or ten rods to a space, Congress Land, which is one mile square for a section.  
Number of acres in this section, according to the United States Survey \_\_\_\_\_



77



# MONTGOMERY COUNTY, INDIANA, 1915

Assessor's Plat-Book for Brown

Township, No. 39

R. WOODBURN PRINTING CO. - TERRE HAUTE, IND

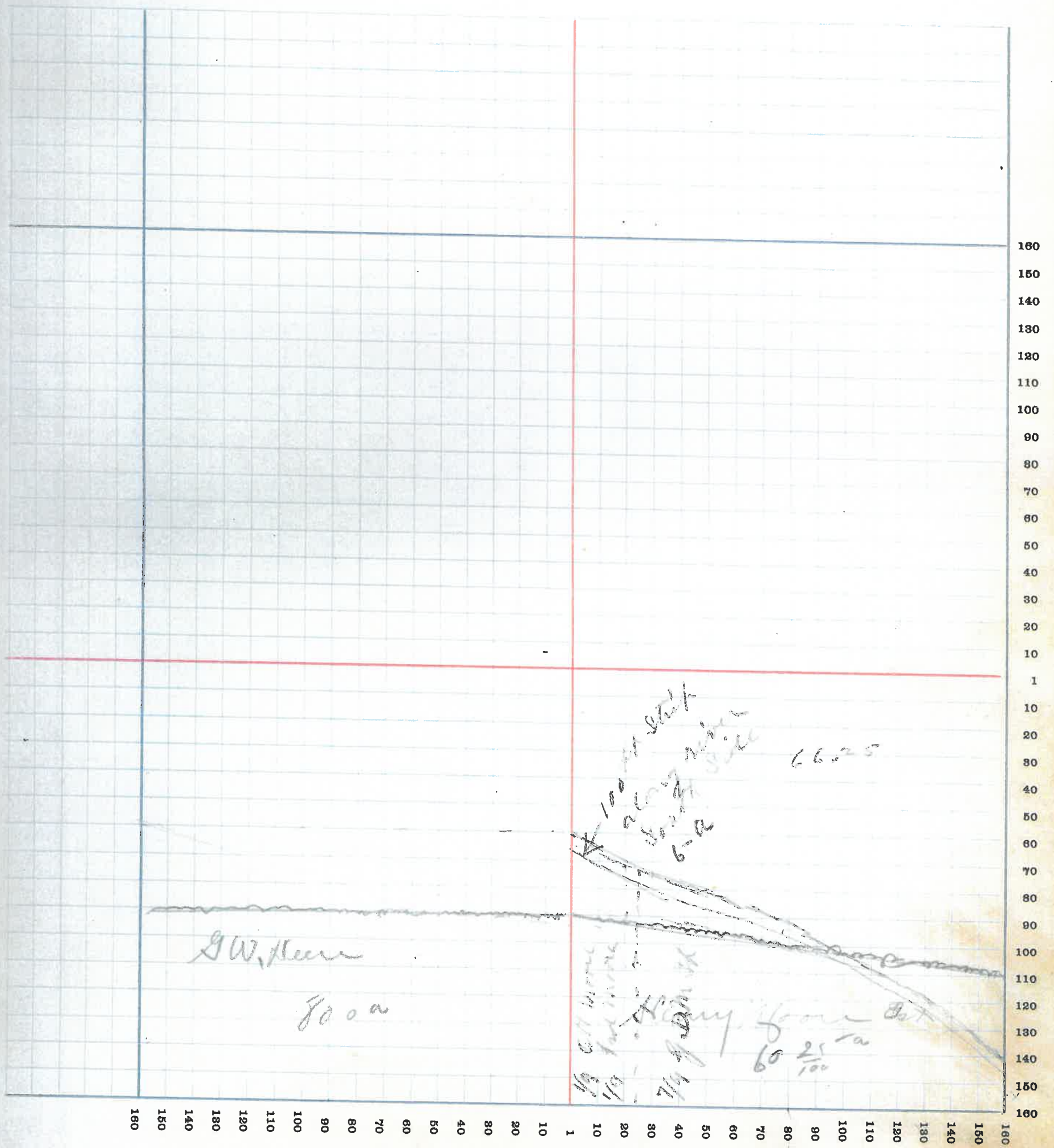
NAMES OF OWNERS	No. on Plat	DESCRIPTION	Section	Township	Range	Acres	Hundredths	Value of Lands	Value of Improvements	Value of Lands and Improvements
Geo W Hume	39	SW 1/4	3	17	6	80		800		800
Henry Moore	39	Pr SW 1/4	3	17	6	60	25	400		400



SECTION NO. 3

Congressional Township, No. 17 R. 6

SCALE:—Forty rods to an inch, or ten rods to a space, Congress Land, which is one mile square for a section.  
Number of acres in this section, according to the United States Survey \_\_\_\_\_





# MONTGOMERY COUNTY, INDIANA, 1915

Assessor's Plat-Book for Brown Township, No. 40

F. R. WOODBURN PRINTING CO., TERRE HAUTE, IND.

NAMES OF OWNERS	No. on Plat	DESCRIPTION	Section	Township	Range	Acres	Hundredths	Value of Lands	Value of Improvements	Value of Lands and Improvements
Geo W Deen	40	Pr N A	10	17	6	240				
	40	Pr N A	10	17	6	160		7200	700	7900
Grace Lohr and	40	Pr N A	10	17	6	40		800		800
Alouza Payne	40	Pr N A	10	17	6	40		1200		1200
W C Sullivan	40	Pr N A	10	17	6	74		700		1000
Alice J Simpson	40	Pr N A	10	17	6	6				
Garland Bell association	40	Pr N A	10	17	6	77		1540	100	1640
A S Vanekare	40	Pr N A	10	17	6	3		60		60
Stan W. Moore	40	Pr N A								







# MONTGOMERY COUNTY, INDIANA, 1915

Assessor's Plat-Book for Brown

Township, No. 41

J. B. WOODBURN PRINTING CO., TERRE HAUTE, IND.

NAMES OF OWNERS	No. on Plat	DESCRIPTION	Section	Township	Range	Acres	Hundredths	Value of Lands	Value of Improvements	Value of Lands and Improvements
Garland Bell asso.	41	Pr 26 W 9	11	17	6	62	33	3040	2500	5540
N P Hallett	41	Pr 26 W 9	11	17	6	40		259		259
F S Hasselman	41	Pr 26 W 9	11	17	6	25	50	250		250
R A Lanier	41	Pr SW 9	11	17	6	40		600		600
Blair Moore	41	Pr SW 9	11	17	6	18		360	150	510
R L Moore	41	Pr SW 9	11	17	6	6		120		120
Geo W Deen 2/3	41									
Mary Deen 1/2	41	Pr SW 9	11	17	6	278	17	6850	900	7750
R A Hodgkin	41	E A S E 9	11	17	6	80		1600	150	1750







# MONTGOMERY COUNTY, INDIANA, 1915

Assessor's Plat-Book for Brown

Township, No. 42

F. R. WOODBURN PRINTING CO. - TERRE HAUTE, IND.

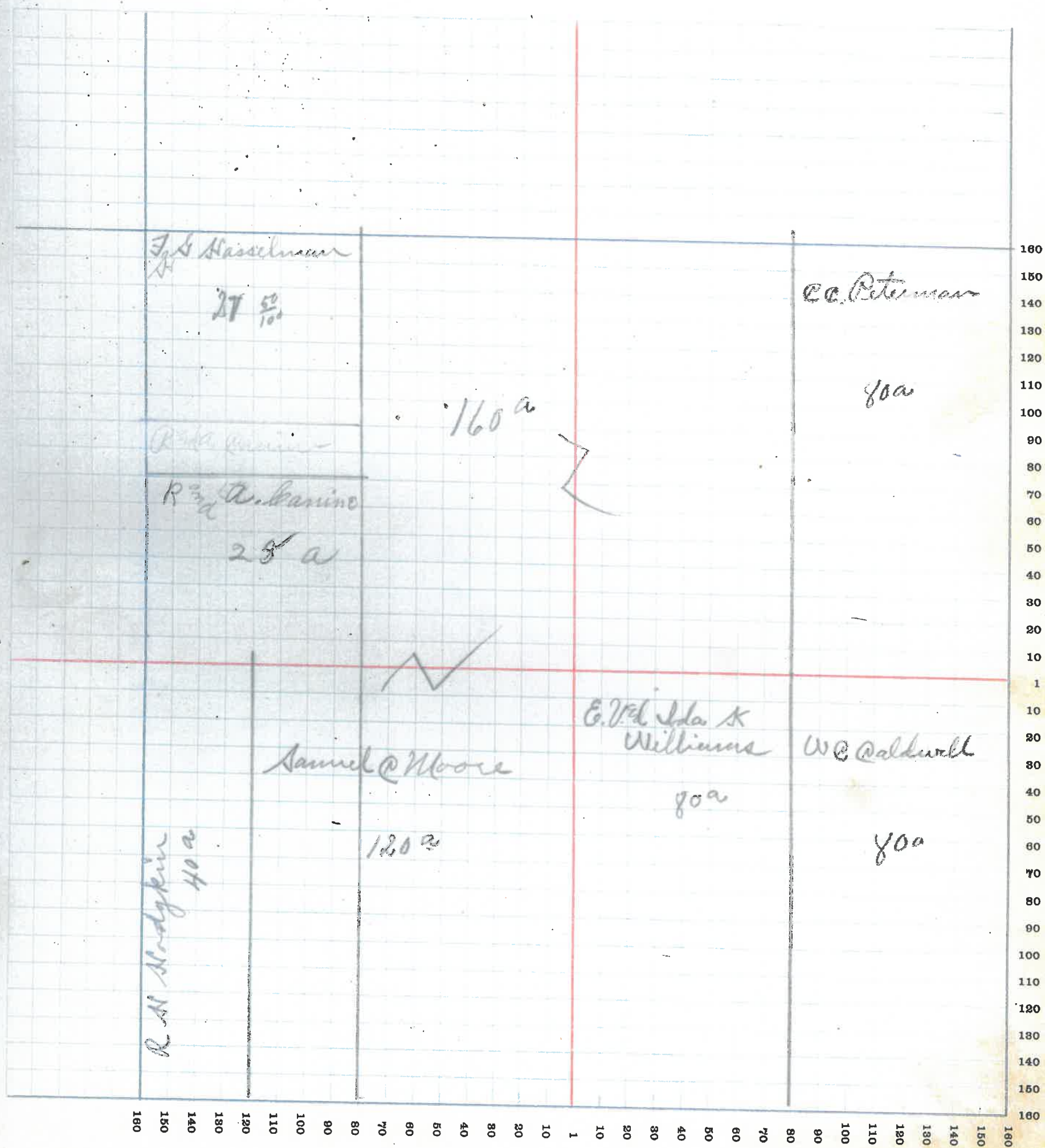
NAMES OF OWNERS	No. on Plat	DESCRIPTION	Section	Township	Range	Acres	Hundredths	Value of Lands	Value of Improvements	Value of Lands and Improvements
F G Hasselman	42	N E 9	12	17	6	27	50	240		240
R A Canine	42	N E 9	12	17	6	50		700	200	900
Samuel Moore	42	Pr W 1st	12	17	6	125		2500		2500
	42	Pr N A	12	17	6	155		2400	250	2650
R A Hopkins	42	Pr S E 9	12	17	6	40		800		800
E W Lida Williams	42	Pr S 1st	12	17	6	80		1600	350	1950
C E Peterman	42	Pr N E 9	12	17	6	80		1000		
H E Caldwell	42	Pr S E 9	12	17	6	80		1560	100	1700



SECTION NO. 13

Congressional Township, No. 17 R. 6

SCALE:—Forty rods to an inch, or ten rods to a space, Congress Land, which is one mile square for a section.  
Number of acres in this section, according to the United States Survey \_\_\_\_\_





# MONTGOMERY COUNTY, INDIANA, 1915

Assessor's Plat-Book for Brown Township, No. 43

R. WOODBURN PRINTING CO., TERRE HAUTE, IND.


NAMES OF OWNERS	No. on Plat	DESCRIPTION	Section	Township	Range	Acres	Hundredths	Value of Lands	Value of Improvements	Value of Lands and Improvements
W. A. Hitchell	43	SE 1/4	13	17	6	160		5760	1000	6760
J. W. McCormick	43	SW 1/4	13	17	6	163.76		5860	1000	6860
Fred J. Society	43	NE 1/4	13	17	6	80		2880		2880
Gallat N. Blake	43	NW 1/4	13	17	6	80		2880	500	3380
William J. Glenn	43	SE 1/4	13	17	6	160		6080	800	6880



SECTION NO. 13

Congressional Township, No. 17 R. 6

SCALE:—Forty rods to an inch, or ten rods to a space, Congress Land, which is one mile square for a section.  
Number of acres in this section, according to the United States Survey \_\_\_\_\_





# MONTGOMERY COUNTY, INDIANA, 1915

Assessor's Plat-Book for

Brown

Township, No. 44

I. R. WOODBURN PRINTING CO. - TERRE HAUTE, IND.


NAMES OF OWNERS	No. on Plat	DESCRIPTION	Section	Township	Range	Acres	Hundredths	Value of Lands	Value of Improvements	Value of Lands and Improvements
Solman Clou <i>etal</i>	44	P. N. W. g	14	17	6	40		1400		1400
Jacob Collings	44	P. N. W. g	14	17	6	80		2400	300	2700
Rebecca Carlin	44	P. N. W. g	14	17	6	100		4300	150	4450
Lucind Clou	44	P. N. W. g	14	17	6	100		4300		4300
Geo M Cowan	44	P. N. W. g	14	17	6	190		8170	330	8520
Silbert Evans	44	P. N. W. g	14	17	6	80		2960		2960
Alford C Evans	44	P. N. W. g	14	17	6	50		1900	300	2200



SECTION NO. 14

Congressional Township, No. 17 R. 6

SCALE:—Forty rods to an inch, or ten rods to a space, Congress Land, which is one mile square for a section.  
Number of acres in this section, according to the United States Survey \_\_\_\_\_










SECTION NO. 15

Congressional Township, No. 17 R. 6

SCALE:—Forty rods to an inch, or ten rods to a space, Congress Land, which is one mile square for a section.  
Number of acres in this section, according to the United States Survey \_\_\_\_\_



Solman & Co. Etal

320 a

M. C. Anderson

160 a

R. H. Hodgkin

160



# MONTGOMERY COUNTY, INDIANA, 1915

Assessor's Plat-Book for Brown

Township, No. 46

F. R. WOODBURN PRINTING CO. - TERRE HAUTE, IND.


NAMES OF OWNERS	No. on Plat	DESCRIPTION	Section	Township	Range	Acres	Hundredths	Value of Lands	Value of Improvements	Value of Lands and Improvements
A. L. Demaree	46	1/4 W 9	22	17	6	160		5800	200	6000
Sarah Burham	46	2 1/4 NE 1/4	22	17	6	80		2800	300	3100
Wm & M Burford	46	1/4 NE 1/4	22	17	6	80		2880	400	3280
Robert Burford	46	1/4 NE 1/4	22	17	6	80		2200	500	2700
J. L. Hanna	46	1/4 NE 1/4	22	17	6	80		2720	550	3270
E. L. Demaree		1/4 SW 1/4	22	17	6	160		4500	600	5100



SECTION NO. 22

Congressional Township, No. 17 R. 1/2

SCALE:—Forty rods to an inch, or ten rods to a space, Congress Land, which is one mile square for a section.  
Number of acres in this section, according to the United States Survey \_\_\_\_\_





# MONTGOMERY COUNTY, INDIANA, 1915

Assessor's Plat-Book for

Township, No. 47

F. H. WOODBURN PRINTING CO. - TERRE HAUTE, IND.

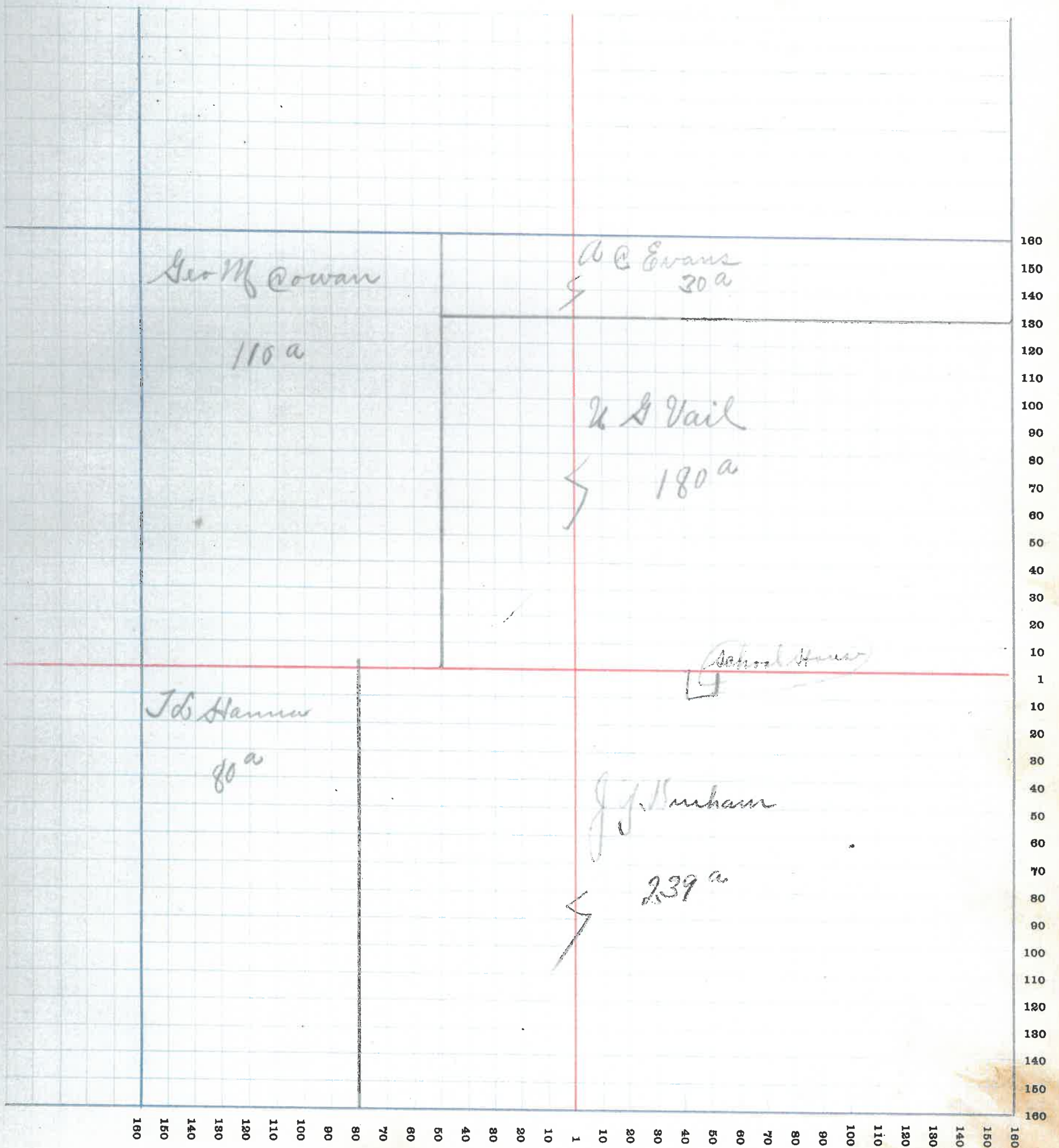
NAMES OF OWNERS	No. on Plat	DESCRIPTION	Section	Township	Range	Acres	Hundredths	Value of Lands	Value of Improvements	Value of Lands and Improvements
Geo M Cowan	47	Pr 26 W 9	23	17	6	110		3630	550	4180
Alfred A Evans	47	Pr 26 E 9	23	17	6	30		1100		1100
W H Vail	47	Pr 26 E 9	23	17	6	180		5400	1000	6400
J L Hanna	47	W 1/4 SW 9	23	17	6	80		2800		2800
J Y Dunham	47	SE 9	23	17	6	239		9000	700	9700



SECTION NO. 23

Congressional Township, No. 17 R. 6

SCALE:—Forty rods to an inch, or ten rods to a space, Congress Land, which is one mile square for a section.  
Number of acres in this section, according to the United States Survey \_\_\_\_\_





# MONTGOMERY COUNTY, INDIANA, 1915

Assessor's Plat-Book for Brown

Township, No. 48

F. R. WOODBURN PRINTING CO., TERRE HAUTE, IND.

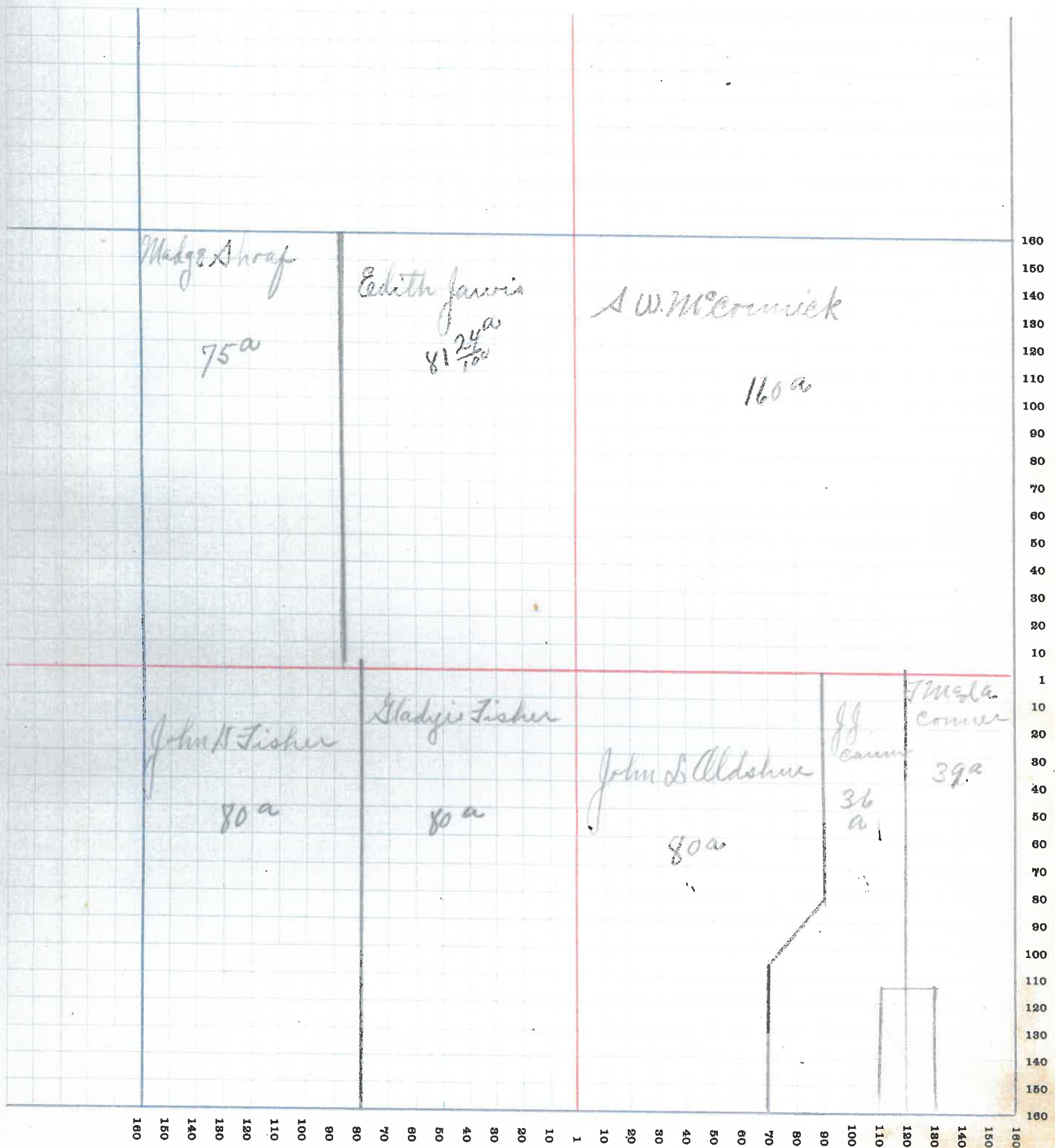
NAMES OF OWNERS	No. on Plat	DESCRIPTION	Section	Township	Range	Acres	Hundredths	Value of Lands	Value of Improvements	Value of Lands and Improvements
Madge Shodt	48	Pr 1/4 W 9	24	17	6	75		2250	350	2600
Edith Lewis	48	Pr 1/4 W 8	24	17	6	81		3000	400	3400
J W McConick	48	1/4 E 9	24	17	6	160		6080	450	6530
Ormond Fisher	48	1/4 SW 9	24	17	6	80		2800	250	3050
Madys Fisher	48	1/4 NE SW 9	24	17	6	80		2800	600	3400
John W. Eldshin	48	Pr 1/4 SE 9	24	17	6	80		3040	700	3740
J. J. Canine	48	Pr 1/4 SE 9	24	17	6	36		1430		
A. J. A. Conner	48	Pr 1/4 SE 9	24	17	6	39		1480	300	1780



SECTION NO. 24

Congressional Township, No. 17 R. 6

SCALE:—Forty rods to an inch, or ten rods to a space, Congress Land, which is one mile square for a section.  
Number of acres in this section, according to the United States Survey \_\_\_\_\_





# MONTGOMERY COUNTY, INDIANA, 1915

Assessor's Plat-Book for

*Brown*

Township, No. 49


F. H. WOODBURN PRINTING CO., YERRE HAUTE, IND.

NAMES OF OWNERS	No. on Plat	DESCRIPTION	Section	Township	Range	Acres	Hundredths	Value of Lands	Value of Improvements	Value of Lands and Improvements
<i>Nelburn A. Ogelsby</i>	<i>49</i>	<i>26 W q</i>	<i>25</i>	<i>17</i>	<i>6</i>	<i>160</i>		<i>5200</i>	<i>1000</i>	<i>6600</i>
<i>Conrad Aldshun</i>	<i>49</i>	<i>W 26 E q</i>	<i>25</i>	<i>17</i>	<i>6</i>	<i>80</i>		<i>4650</i>	<i>1000</i>	
<i>John B. Aldshun</i>	<i>49</i>	<i>E 26 E q</i>	<i>25</i>	<i>17</i>	<i>6</i>	<i>80</i>		<i>3200</i>		<i>3200</i>
<i>Robert D. Tapp</i>	<i>49</i>	<i>Pr SW q</i>	<i>25</i>	<i>17</i>	<i>6</i>	<i>78</i>	<i>90</i>	<i>1850</i>	<i>500</i>	
<i>Charles Erdch</i>	<i>49</i>	<i>Pr SW q</i>	<i>25</i>	<i>17</i>	<i>6</i>	<i>8</i>	<i>66</i>	<i>290</i>	<i>450</i>	
<i>A. A. Lampson</i>	<i>49</i>	<i>Pr SW q</i>	<i>25</i>	<i>17</i>	<i>6</i>	<i>17</i>	<i>77</i>	<i>600</i>	<i>200</i>	<i>800</i>
<i>Samuel Milligan</i>	<i>49</i>	<i>Pr SW q</i>	<i>25</i>	<i>17</i>	<i>6</i>	<i>191</i>	<i>57</i>	<i>6450</i>	<del><i>500</i></del>	<i>6450</i>
<i>Polie M. Overing</i>	<i>49</i>	<i>Pr SW q</i>	<i>25</i>	<i>17</i>	<i>6</i>	<i>1</i>		<i>40</i>	<i>150</i>	<i>190</i>
<i>John C. ...</i>	<i>49</i>	<i>Pr SW q</i>	<i>25</i>	<i>17</i>	<i>6</i>	<i>1</i>	<i>70</i>	<i>50</i>	<i>150</i>	<i>200</i>
			<i>25</i>	<i>17</i>	<i>6</i>	<del><i>33</i></del>	<i>33</i>	<i>40</i>	<i>300</i>	<i>340</i>

SECTION NO. 25

Congressional Township, No. 17 R. 6

SCALE:—Forty rods to an inch, or ten rods to a space, Congress Land, which is one mile square for a section.  
Number of acres in this section, according to the United States Survey \_\_\_\_\_





# MONTGOMERY COUNTY, INDIANA, 1915

Assessor's Plat-Book for

*Brown*

Township, No. *56*


F. R. WOODBURN PRINTING CO., TERRE HAUTE, IND.

NAMES OF OWNERS	No. on Plat	DESCRIPTION	Section	Township	Range	Acres	Hundredths	Value of Lands	Value of Improvements	Value of Lands and Improvements
<i>J. L. Hanna</i>	<i>50</i>	<i>Pr 16. A</i>	<i>26 17</i>	<i>6</i>	<i>240</i>	<i>75</i>	<i>9880</i>	<i>300</i>	<i>10180</i>	
<i>Alonzo B. McLain</i>	<i>50</i>	<i>Pr 16 E 9</i>	<i>26 17</i>	<i>6</i>	<i>120</i>		<i>4440</i>	<i>600</i>	<i>5040</i>	
<i>C. E. Jarvis</i>	<i>50</i>	<i>Pr 1 W 09</i>	<i>26 17</i>	<i>6</i>	<i>159</i>	<i>50</i>	<i>6000</i>	<i>900</i>	<i>6900</i>	
<i>A. H. Lough</i>	<i>50</i>	<i>Pr 1 E 09</i>	<i>26 17</i>	<i>6</i>	<i>20</i>		<i>760</i>	<i>100</i>	<i>860</i>	
<i>Frank McLain</i>	<i>50</i>	<i>Pr 1 E 09</i>	<i>26 17</i>	<i>6</i>	<i>100</i>		<i>3800</i>	<i>700</i>	<i>4500</i>	

SECTION NO. 216.

Congressional Township, No. 17 R. 6

SCALE:—Forty rods to an inch, or ten rods to a space, Congress Land, which is one mile square for a section.  
Number of acres in this section, according to the United States Survey \_\_\_\_\_





# MONTGOMERY COUNTY, INDIANA, 1915

Assessor's Plat-Book for Brown Township, No. 51


T. R. WOODBURN PRINTING CO., TERRE HAUTE, IND.

NAMES OF OWNERS	No. on Plat	DESCRIPTION	Section	Township	Range	Acres	Hundredths	Value of Lands	Value of Improvements	Value of Lands and Improvements
Geo J Kenaster	51	Pr 26 W 9	27	17	6	118		2740 <del>3340</del>	450	3190 <del>3790</del>
J L Hanna	51	Pr 26 E 9	27	17	6	522		16660	500	17160

SECTION NO. 27

Congressional Township, No. 19 R. 6

SCALE:—Forty rods to an inch, or ten rods to a space, Congress Land, which is one mile square for a section.  
Number of acres in this section, according to the United States Survey \_\_\_\_\_





# MONTGOMERY COUNTY, INDIANA, 1915

Assessor's Plat-Book for Brown

Township, No. 52

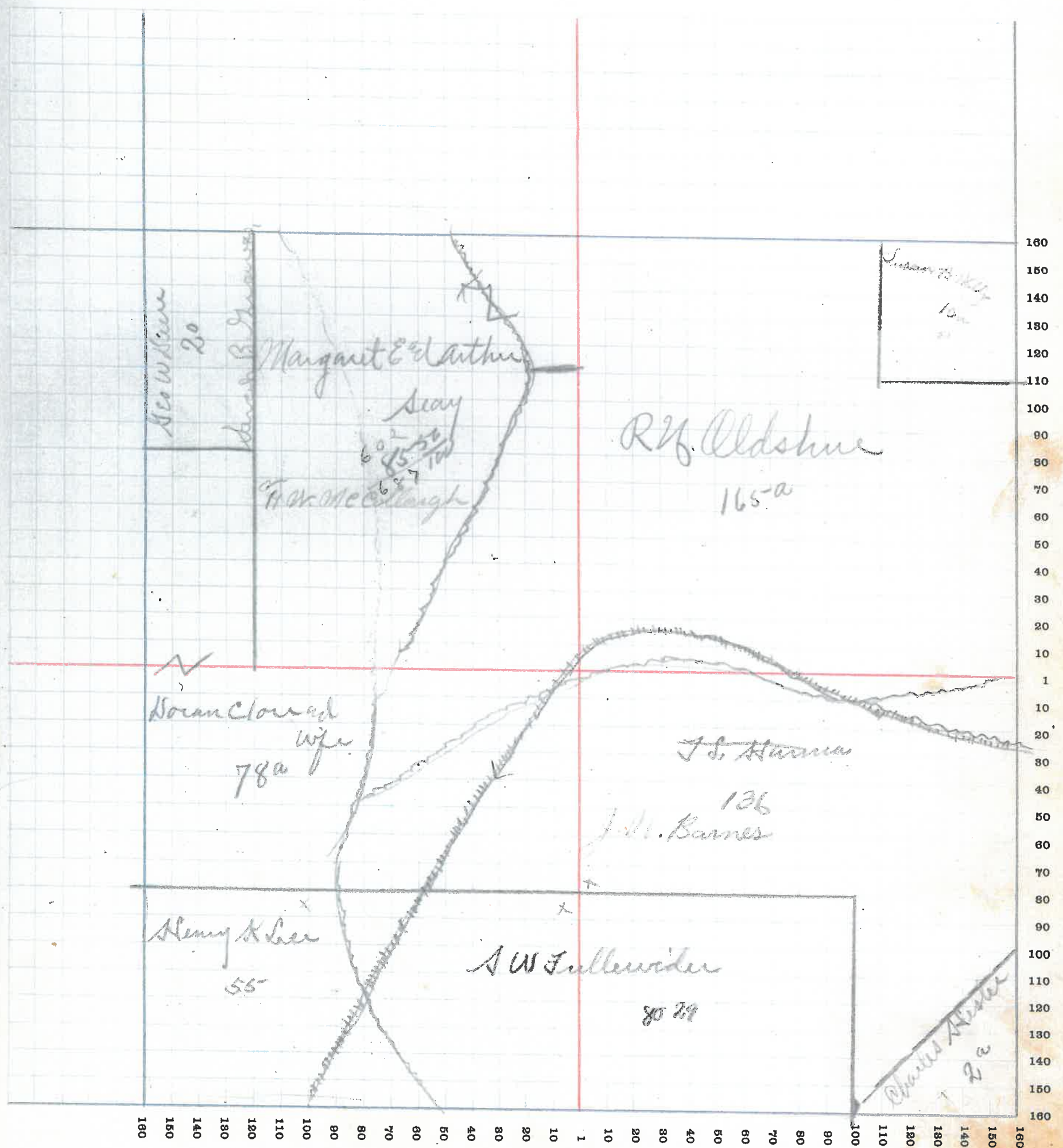
R. WOODBURN PRINTING CO., TERRE HAUTE, IND

NAMES OF OWNERS	No. on Plat	DESCRIPTION	Section	Township	Range	Acres	Hundredths	Value of Lands	Value of Improvements	Value of Lands and Improvements
Geo W Deen	52	Pr NW q	34	17	6	20		500	200	700
Margaret & Arthur Gray	52	Pr NW q	34	17	6	85	50	2000	300	2300
R M Aldshue	52	Pr NE q	34	17	6	165		3360		3360
Susan Kaltz	52	Pr NE q	34	17	6	10		300	400	700
Horan Elvird Wife	52	Pr SW q	34	17	6	78		1560		1560
Henry K Lee	52	Pr SW q	34	17	6	53		1000		1000
L Hanna	52	Pr SE q	34	17	6	136	12	4080		4080
J W Fullenwider	52	Pr SE q	34	17	6	80	29	1760	100	1760
Charles Hester		Pr SE q				2		60	100	160

SECTION NO. 34

Congressional Township, No. 17 R. 6

SCALE:—Forty rods to an inch, or ten rods to a space, Congress Land, which is one mile square for a section.  
Number of acres in this section, according to the United States Survey \_\_\_\_\_





# MONTGOMERY COUNTY, INDIANA, 1915

Assessor's Plat-Book for Brown Township, No. 53

R. WOODBURN PRINTING CO., TERRE HAUTE, IND.

NAMES OF OWNERS	No. on Plat	DESCRIPTION	Section	Township	Range	Acres	Hundredths	Value of Lands	Value of Improvements	Value of Lands and Improvements
J L Hanna	53	Pr 26-A	35	17	6	296	13	8900	800	9700
Emma Rice	53	Pr 26-A	35	17	6	39		1500	600	2100
SW <sup>th</sup> M. Fullenwider	53	W A S W 9	35	17	6	80		2200	200	2400
Naisy Kelso	53	Pr S A	35	17	6	99	33	2970	250	3220
F. C. Milligan	53	Pr S A	35	17	6	97		3300	500	3800
AM <sup>th</sup> Ford Robertson	53	Pr S E 9	35	17	6	15		450	200	650
Ford Robertson	53	Pr S E 9	35	17	6	10		300		300







# MONTGOMERY COUNTY, INDIANA, 191

Assessor's Plat-Book for

Township, No. 54

F. R. WOODBURN PRINTING CO., TERRE HAUTE, IND.

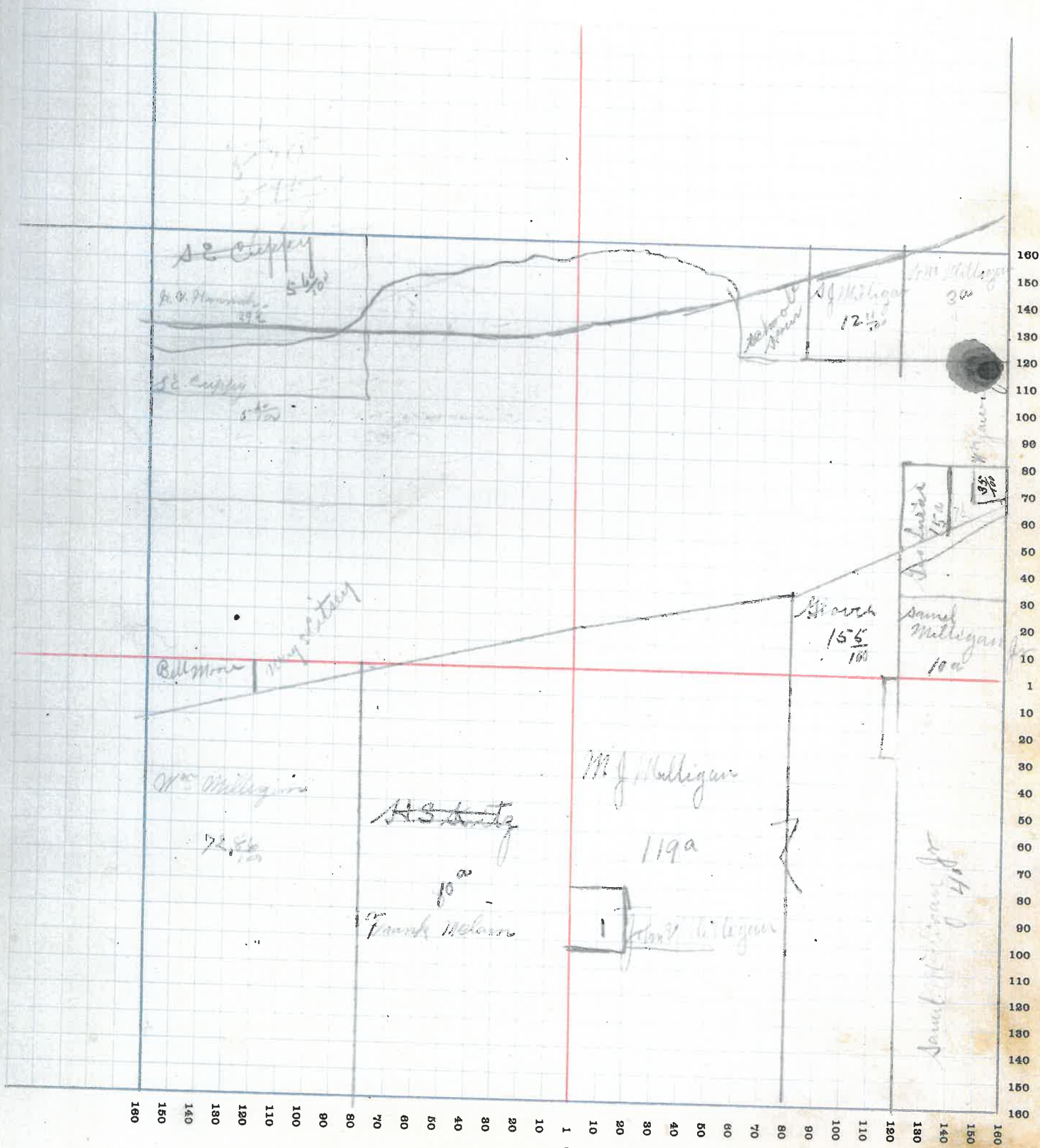
NAMES OF OWNERS	No. on Plat	DESCRIPTION	Section	Township	Range	Acres	Hundredths	Value of Lands	Value of Improvements	Value of Lands and Improvements
S. E. Cuffy	54	Pr 1/2 W 9	36	17	6	5	60	100		100
Samuel Milligan	54	Pr 1/2 E 9	36	17	6	12	11	600	700	1300
Wm. Milligan	54	Pr 1/2 E 9	36	17	6	7	57	300	100	
Robert Glover	54	Pr 1/2 E 9	36	17	6	15	5	700		700
Geo Lucas	54	Pr 1/2 E 9	36	17	6	14	42	600	4200	1800
Samuel Milligan Jr	54	Pr 1/2 E 9	36	17	6	10		400		400
Bell Moore	54	Pr 1/2 W 9	36	17	6	4	50	200		200
Mary @ Titsey	54	Pr 1/2 W 9	36	17	6	4	25	10		10
Wm. Milligan	54	Pr 1/2 W 9	36	17	6	72	84	2700	100	2800
A. S. Krutz	54	Pr 1/2 W 9	36	17	6	80		2880	500	3380
Wm. Milligan	54	Pr 1/2 E 9	36	17	6	119		4500	600	5100
John V. Milligan	54	Pr 1/2 E 9	36	17	6	1		40	150	190
Samuel Milligan	54	Pr 1/2 E 9	36	17	6	40		1600	950	2550



SECTION NO. 36

Congressional Township, No. 17 R. 6

SCALE:—Forty rods to an inch, or ten rods to a space, Congress Land, which is one mile square for a section.  
Number of acres in this section, according to the United States Survey \_\_\_\_\_





# MONTGOMERY COUNTY, INDIANA, 1915

Assessor's Plat-Book for Bowling Township, No. 53

F. H. WOODBURN PRINTING CO., TERRE HAUTE, IND.

NAMES OF OWNERS	No. on Plat	DESCRIPTION	Section	Township	Range	Acres	Hundredths	Value of Lands	Value of Improvements	Value of Lands and Improvements
Francis E Wise	55	Pr NE 9	32	18	5	122		1220	500	1720
Elizabeth Rush	55	Pr NW 9	32	18	5	202	50	1700	600	2300
W B Seatriek	55	W N SW 9	32	18	5	80		1000	400	1400
Geo W Heere	35	Pr SW 9	32	18	5	40		800	300	1100
Louenda F Rice	55	Pr SE 9	32	18	5	80		1200	200	1400
Jannah Stilwell	55	Pr SE 9	32	18	5	67	5	700		700
America Stilwell	55	Pr SE 9	32	18	5	30	5	400	200	600





# MONTGOMERY COUNTY, INDIANA, 191

Assessor's Plat-Book for Brown Township, No. 56

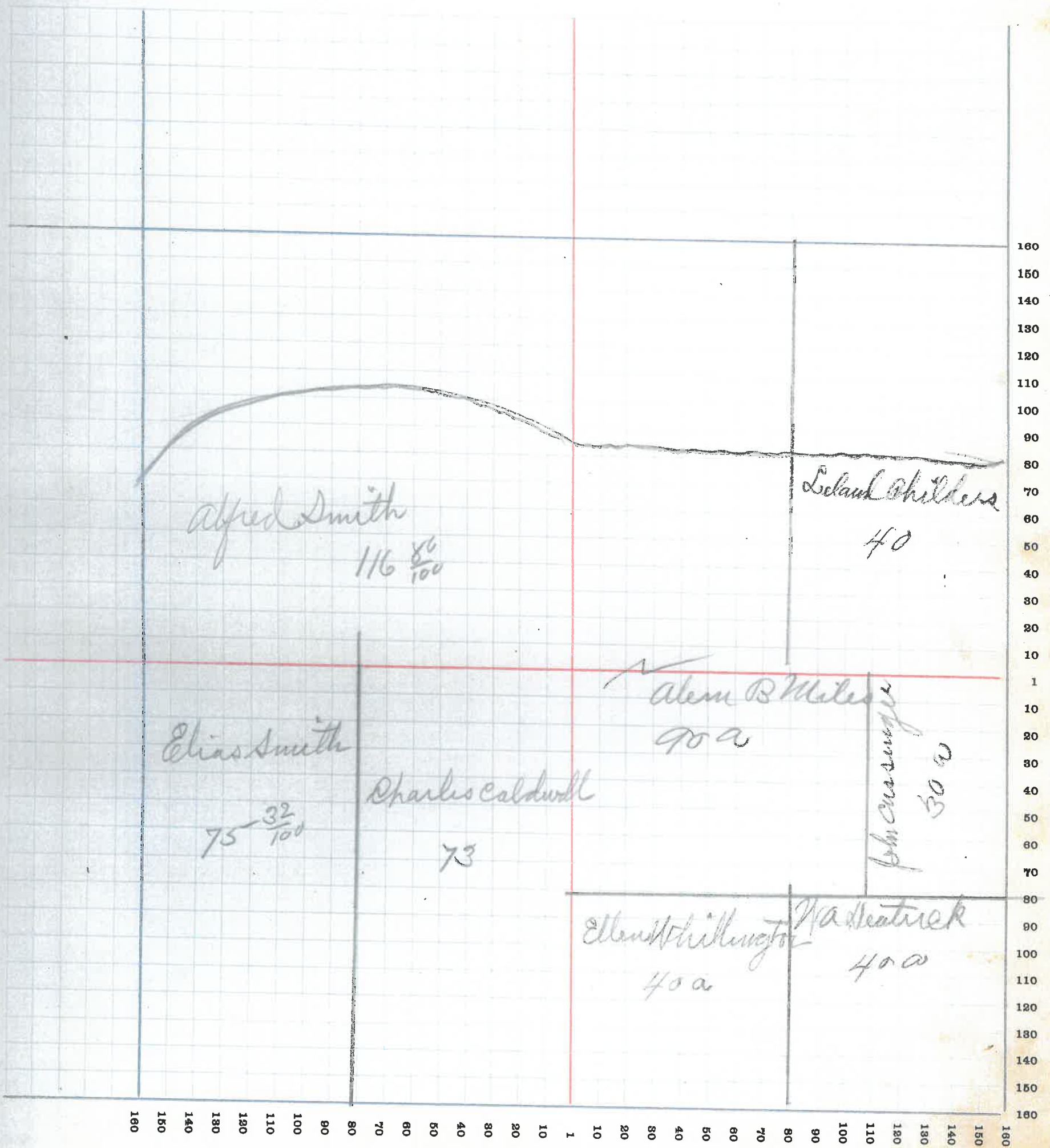
T. R. WOODBURN PRINTING CO., TERRE HAUTE, IND.

NAMES OF OWNERS	No. on Plat	DESCRIPTION	Section	Township	Range	Acres	Hundredths	Value of Lands	Value of Improvements	Value of Lands and Improvements
Alfred Smith	56	Pr NE 1/4	31	18	5	116	80	1300	230	1530
Island Childers	56	Pr NE 1/4	31	18	5	40		200		200
Chas Smith	56	Pr SW 1/4	31	18	5	75	32	1000	350	1350
Charles Caldwell	56	Pr SW 1/4	31	18	5	73		800	200	1000
Allen B. Files	56	Pr SE 1/4	31	18	5	90		900	200	1100
John Casinger	56	Pr SE 1/4	31	18	5	30		300	200	500
Wm Deutrick	56	Pr SE 1/4	31	18	5	40		500		500
Ellen Huntington	56	Pr SE 1/4	31	18	5	40		350		350

SECTION NO. 31

Congressional Township, No. 18 R. 5

SCALE:—Forty rods to an inch, or ten rods to a space, Congress Land, which is one mile square for a section.  
Number of acres in this section, according to the United States Survey \_\_\_\_\_





# MONTGOMERY COUNTY, INDIANA, 1915

Assessor's Plat-Book for *Brown*

Township, No. *57*

F. R. WOODBURN PRINTING CO. - TERRE HAUTE, IND.

NAMES OF OWNERS	No. on Plat	DESCRIPTION	Section	Township	Range	Acres	Hundredths	Value of Lands	Value of Improvements	Value of Lands and Improvements
<i>Chas Smith</i>	<i>57</i>	<i>P.S.H.</i>	<i>36</i>	<i>18</i>	<i>5</i>	<i>126</i>	<i>79</i>	<i>9100</i>		<i>1100</i>
<i>Ailda Wiler</i>	<i>57</i>	<i>P.S.H.</i>	<i>36</i>	<i>18</i>	<i>5</i>	<i>53</i>	<i>11</i>	<i>400</i>		<i>400</i>
<i>Cecil Guy Hutson</i>	<i>57</i>	<i>P.S.H.</i>	<i>36</i>	<i>18</i>	<i>5</i>	<i>30</i>		<i>300</i>	<i>150</i>	<i>450</i>

SECTION NO. 36

Congressional Township, No. 18 R. 5 -

SCALE:—Forty rods to an inch, or ten rods to a space, Congress Land, which is one mile square for a section.  
Number of acres in this section, according to the United States Survey: \_\_\_\_\_

