

CRAWFORDSVILLE DISTRICT PUB LIB
3 8721 82600 7855

Assessor's Plat Book

1919

Brown Township

MONTGOMERY COUNTY, INDIANA

T. B. Woodburn Printing Co., Terre Haute


RL
912.77248
Ass
1919

Last Name	First Name	Page Number
Allen	M J	44, 45
Allen	Mary A	62, 63
Aurthur	Snider	28, 29
Banta		84, 85
Barnes	J H	98, 99, 100, 101
Barton	Sarah H	40, 41
Baugh	Emma	20, 21
Bayless	L H	14, 15
Blake	G S & T J	80
Blake	Gilbert S & J E	81
Borden	Louis	66, 67
Boyed	Romulus	46, 47, 48, 49
Brackett	Frank	104, 105
Branson	Enoch	44, 45
Britton	John	106, 107
Brown	Colombus	36, 37
Browning	George	2, 3
Brush	Anna	52, 53, 58, 59
Bunten	Harry	12, 13
Burford	J M	86, 87
Burford	Robert	86, 87
Buroff	R D	50, 51
Busenbark	Ed	86, 87, 88, 89
Busenbark	Robert C	2, 3
Busenbark	W W & Newton	4
Caldwell	Charles	106, 107
Campble	Charles W	2, 4, 5
Campele	Charles A	3
Canine	C A	30, 31
Canine	Edwin	30, 31
Canine	Effie & A P	14, 15, 16, 17
Canine	Geo W & M	14, 15
Canine	R L & A	76, 77, 78, 79
Canine	Rebecca	82, 83
Canine	Tude & M E	16, 17
Carmack	Fred O	34, 35, 36, 37
Childers	Leland	106, 107
Claypool	M L	68, 69
Claypool		108, 109
Cline		93
Clodfelter	Alvan	66, 67
Clore	Doran & Wife	98, 99
Clore	Lucinda	82, 83
Clore	Marvin	76, 77, 82, 83
Clouser	Forest	18, 19
Conner	Mary A & Frances	32, 33, 90, 91
Cooksey	T L	78, 79
Coons	Francis J & Nancy	2, 3
Coons	Harry	10, 11
Cowan	Geo M	82, 83, 88, 89
Crane & Anderson		70, 71
Crutchfield	James K	32, 33
Cuppy	S E	102, 103
Davies	Edgar B	82, 83
Davis	Amanda	26, 27
Davis	Eliza & Geo E	24, 25, 26, 27
Davis	Geo E	24, 25, 26, 27
Davis	Geo S	38, 39
Davis	Margery	26, 27
Davis	Nancy	20, 21
Deatrich	W A	104, 105, 106, 107
Deere	Albert M	30, 31
Deere	Alonzo	94, 95
Deere	Geo W	72, 73, 74, 75
Deere	Irvin	52, 53
Demaree	F H	86, 87
Demaree	H I	86, 87
Dewey	David S	30, 31
Doyel	Elmo	40, 41
Doyel	Farmer	2, 3
Doyel	John	4, 5
Doyel	M M	44, 45, 46, 47
Duncan	James	8, 9
Durham	Ernest	60, 61
Durham	Geo T	54, 55
Durham	Sarah	86, 87
Easley	Benj	6, 7, 8, 9
Easley	Eva	8, 9
Eggers	Bertha	14, 15, 16, 17
English	Burton	46, 47, 48, 49

Evans	A C	100, 101
Evans	Henry	64, 65
Evans	Jermah	46, 47
Fielden	Mourin	32, 33, 34, 35
Fields	Sanford & Eva	68, 69
Fisher	Jay	108, 109
Fisher	John D	90, 91
Foster	Henry A	66, 67
Foster	J T & S M	32, 33
Foster	John	36, 37
Foxworthy	D G	40, 41, 42, 43, 44, 45, 46, 47
Frame	Bert & Ethel	6
Fudge	Gladys	90, 91
Fullenwider	H C	52, 53
Fullenwider	J S	34, 35
Fullenwider	Jacob	88, 89
Fullenwider	Newton	52, 53
Fullenwider	S W	98, 99
Fullenwider	S W & M E	100, 101
Galey	Dorcas	38, 39
Galey	Elizabeth	24, 25
Galey	James H	62, 63, 64, 65
Garland Dell Assoc		72, 73, 74, 75, 76, 77
Gerard	Dr	104, 105
Gilliland	J W	100, 101
Glenn	William T	80, 81
Glover	Robert	102, 103
Goff	Dewey	48, 49
Goff	John W	44, 45
Goff	Laura	44, 45
Goodin	Zona	48, 49
Gott	Dr W T	80, 81
Graham	Blaire	48, 49
Graham	Everette	58, 59
Greave	Henry C	82, 83, 88, 89
Grimes	Ida	48, 49
Grimes	S G & Ora	38, 39
Groves	Sarah B	98, 99
Hall	J A & Mary	14, 15
Hall	T Y	20, 21
Hall	Y P	6, 7
Hallett	H P	70, 71, 76, 77
Hankins	Ida May	4, 5
Hanna	H V	92, 93, 102, 103
Hardee	James	16, 17
Harrell	A P	8, 9
Harris	Mary A	38, 39
Hasselman	F G	68, 69, 70, 71, 76, 77, 78, 79
Helmick	C H	12, 13
Hesler	C E	98, 99
Hester	Ethel	48, 49
Hester	Frank	48, 49
Hester	John H	42, 43
Himes	Geo M	44, 45
Hite	Anna	24, 25
Hite	Joseph & Abbie	22, 23, 24, 25
Hodgkins	Charles	20, 21
Hodgkins	R H	54, 55, 78, 79, 84, 85
Hostetler	C R	28, 29
Howard	Susan	94, 95
Hunt	Samuel	28, 29
Jackson	Geo A	56, 57
Jackson	George	102, 103
Jarvis	Claude & Leona	58, 59
Jarvis	Elizabeth C & M	100, 101
Jarvis	William	56, 57, 102, 103
Jefferies	Charles	36, 37
Johnson	B F	22, 23
Johnson	Frank, Mattie & Susie	24, 25
Johnson	T M	42, 43
Jolley		48, 49
Jones	O M	48, 49
Keaton	William & C M	66, 67
Kenaston	Geo T	96, 97
Kent	Oscar	66, 67
Kent	Oscar E	44, 45
Kirtpatrick	Wesley O	98, 99
Kleiser	A J & C J	52, 53, 58, 59
Kleiser	C A	56, 57
Kleiser	Louise	56, 57
Knoll	H F	10, 11
Knoll	Henry F	16, 17
Lampson	O A	92, 93
Landers	Chris	24, 25
Lank	Thomas L	32, 33
Laughlin	Louvenia	34, 35, 36, 37, 52, 53
Lawrence	Ed	18, 19
Layne	Preston	26, 27
Lee	W L	8, 9
Leines	Albert	12, 13

Leins	Albert	68, 69
Lenard	J V	64, 65
Longnecker	W E & Ida	18, 19
Loudermill	Hubert	103
Lucas	Geo	102, 103
Lydick	Laura B	50, 51
Lydick	W C	40, 41
Mason	Frank	20, 21
McCabe	Chas	16, 17
McCallister	C R	102, 103
McClain	Alonzo B	94, 95
McClain	Clyde	94, 95
McClain	David	102, 103
McClain	Frank	102, 103
McCloud	L M	37
McCloud	LeRoy	37
McCormick	S W	32, 33, 80, 81, 90, 91
McCullough	F W	94, 96, 97, 98, 99
McCulough	J C	95
McGaughey	H C & M	56, 57
McGaughey	Mary A	64, 65
McLoed	L M	36
McLoed	LeRoy	36
McMains		14, 15
McNutt	Samuel	54, 55
Meloy	John	10, 11
Miles	Andrew	92
Miles	Grant	8, 9
Miles	Harry	7
Miles	Harry & Hazel	6
Miles	James & Sally	22, 23
Miles	W J	10, 11
Miller	Mary A	3
Miller	Mary W	2
Milligan	Chas A & Ed T	54, 55
Milligan	John V	58, 59, 102, 103
Milligan	Martha	102, 103
Milligan	Martha J	58, 59
Milligan	S J	102, 103
Milligan	Samuel	92, 93
Milligan	William	54, 55, 102, 103
Mitchell	W H	80, 81
Moore	Harriet	74, 75, 76, 77
Moore	R L	76, 77
Moore	Samuel	78, 79
Moreland	Florence Rudy & Eva	60, 61
Morning	Pollie	92, 93
Moser	O G	56, 57
Munns	Howard	64, 65, 66, 67
Neier	Chas V	38, 39
Nivens	John L	42, 43
O'Conner	Mary	18, 19
Oglesby	William H	92, 93
Oldshue	John L	32, 33, 90, 91, 92, 93
Oldshue	John L & Mary W	90, 91, 92, 93
Oldshue	R N	98, 99
Patton	Harry K & Julia	28, 29
Patton	Isaac W	26, 27
Peck	Laura	34, 35
Peck	W E	34, 35
Penn	John T	50, 51
Penn	Lafayette	24, 25
Penn	Walter	50, 51
Peterman	C C	14, 15
Pierce	Henry	10, 11, 104, 105
Pitts	Elga	50, 51
Pitts	Geo E & Eva T	50, 51, 52, 53, 58, 59, 60, 61
Pope	B C	20, 21
Powell		68, 69
Pratt	James W	18, 19
Priebe	August	14, 15
Priebe	Samuel	14, 15
Ragsdale	Ed	14, 15
Ragsdale	John & Joe	64, 65
Reddish	Blanch	58, 59, 60, 61
Reeves	A K	22, 23, 26, 27
Reeves	H C	42, 43
Reeves	Leva M	42, 43
Reynolds	David A	30, 31
Reynolds	John W	30, 31
Rice	Albert	20, 21
Rice	Emma	100, 101
Rice	Isaac	30, 31
Rice	Lucinda	104, 105
Rice	Nelson	8, 9, 10, 11
Ristine	Hosea H	68, 69
Rogers	C V	36, 37
Rogers	Fred	10, 11
Rush	Elizabeth	104, 105
Rusk	John & Mona	16, 17

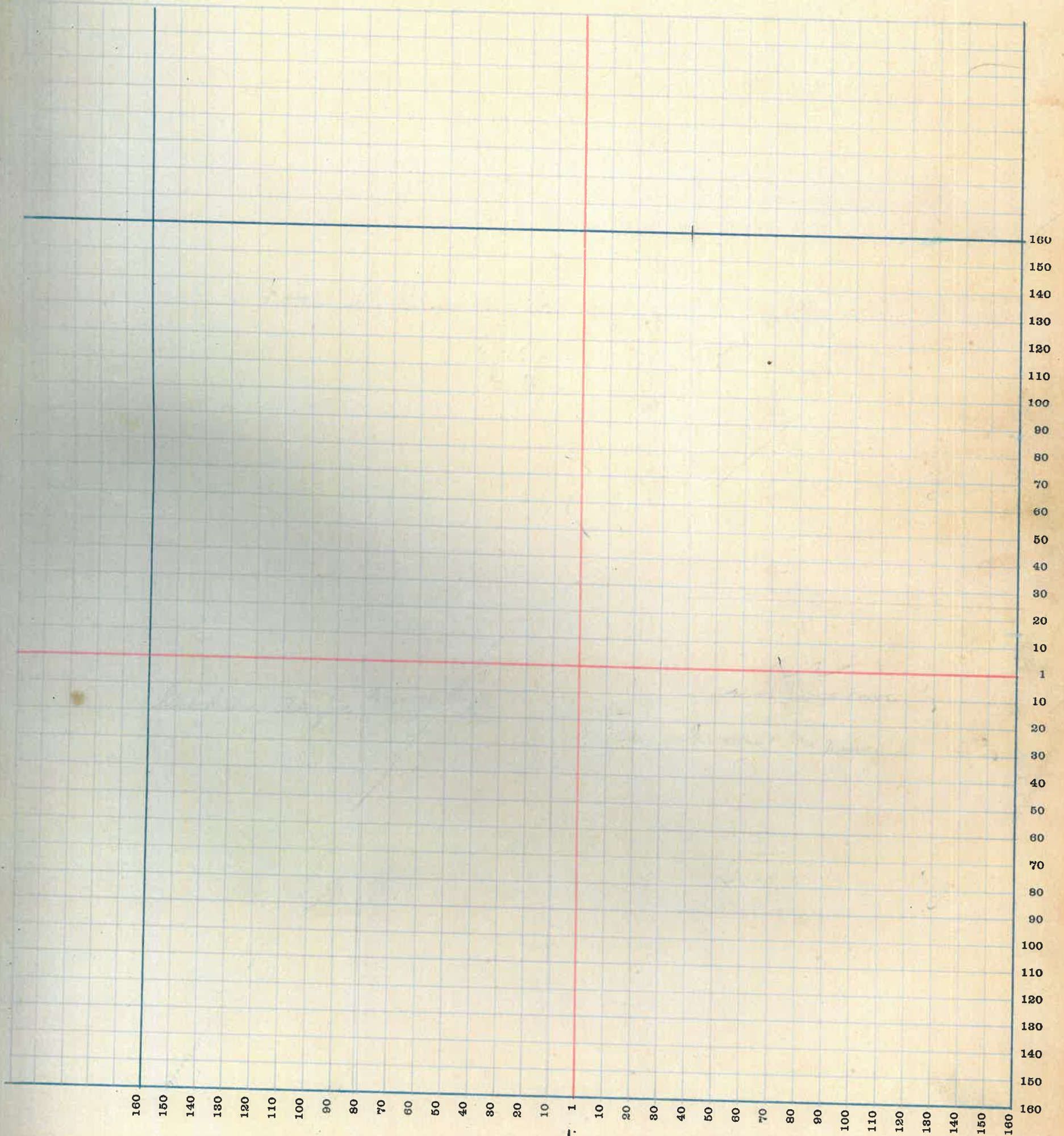
Rusk	John & P	38, 39, 48, 49
Saylor	F M	24, 25, 26, 27, 42, 43
Sennett	William T	62, 63
Servies	Emma	44, 45
Seybold	Morris	44, 45
Shannon	Nellie N	66, 67
Shoaf	Madge	90, 91
Slavens	Hiram F & Elva	100, 101
Smith	Alfred	106, 107
Smith	C E	44, 45
Smith	Elias	106, 107, 108, 109
Smith	Howard	60, 61, 84, 85
Smith	Ves	12, 13
Smith	Walter	44, 45
Srader	Jacob L	64, 65
Stilwell	Andrew	8, 9
Straughan	Roberto M	66, 67
Sullivan	M O	74, 75, 84, 85
Summer	William T	62, 63
Sutherlin	Walter	58, 59, 60, 61
Swindle	Sallie & Albert	38, 39, 40, 41
Taylor	Chas	36, 37
Taylor	Joseph D	24, 25
Taylor	Myrtle	40, 41
Taylor	Walter	38, 39
Thompson	A E & E	16, 17
Thompson	Daniel	16, 17
Thompson	Mary	36, 37
Thompson	Wm	106, 107
Thorn	W H & S	14, 15
Todd	Edith	90, 91
Todd	Geo W & M	28, 29
Todd	J S	36, 37
Vancleave	Carrie	3
Vancleave	D B	22, 23
Vancleave	Edwin	4, 5
Vancleave	Ethel	7
Vancleave	H D	74, 75
Vancleave	Hazel	7
Vanrip	J B	12, 13, 68, 69
Voris	Samuel	6, 7
Waltz	Susan E	98, 99
Welchel	Paul	14, 15
Wheat	Jess	94, 95
Wheeldon	Ada & E B	68, 69
Whitacker	William	18, 19
Whitcotton	Margaret	16, 17
Whitehead & Moon		76, 77
Whittington	Ellen	12, 13, 106, 107
Whittington	J L	12, 13, 14, 15
Wiatt	Willie F	100, 101
Wilhite	R O	24, 25, 26, 27
Wilkerson	Emmons F	50, 51, 52, 53
Wilkinson	Ollie	50, 51, 52, 53
Williams	E V & Ida	76, 77, 78, 79
Williams	Fannie	38, 39, 48, 49
Williams	Lydia	48, 49
Williams	Warren	48, 49
Wilshire	Mirt	78, 79
Wood	Homer & Dottie	16, 17
Wright	James W	20, 21
Young	Ethel	64, 65
Zachary	J W	14, 15



SECTION No. _____

Congressional Township No. _____, R _____

SCALE—Forty rods to an inch, or ten rods to a space, Congress Land, which is one mile square for a section.
Number of acres in this Section, according to the United States Survey _____



MONTGOMERY COUNTY, INDIANA, 1919

Assessor's Plat Book for Brown

Township, No. 2

T. R. WOODBURN PRINTING CO. TERRE HAUTE, IND.

NAMES OF OWNERS	Number of Plat	DESCRIPTION	Section	Township	Range	Acres	Hundredths	Value of Lands	Value of Improvements	Value of Lands and Improvements
Robert C. Busenbark	1	W. N. H.	1	17	5	198	92	1350	800	2215
Charles H. Campbell	1	W. N. S. N. G.	1	17	5	52	48	5200	400	3600
Farmer Hoyer	1	E. N. S. N. G.	1	17	5	67	68	00	350	7150
Mary M. Miller	1	R. N. H. S. E. G.	1	17	5	68	89	7050	800	7850
Frederic J. & Nancy Coons	1	R. E. N. S. E. G.	1	17	5	56	85	5900	450	6350
Geo. Browning	1	RA E. N. S. E. G.	1	17	5	88	92	00	800	10000

SECTION No. 3

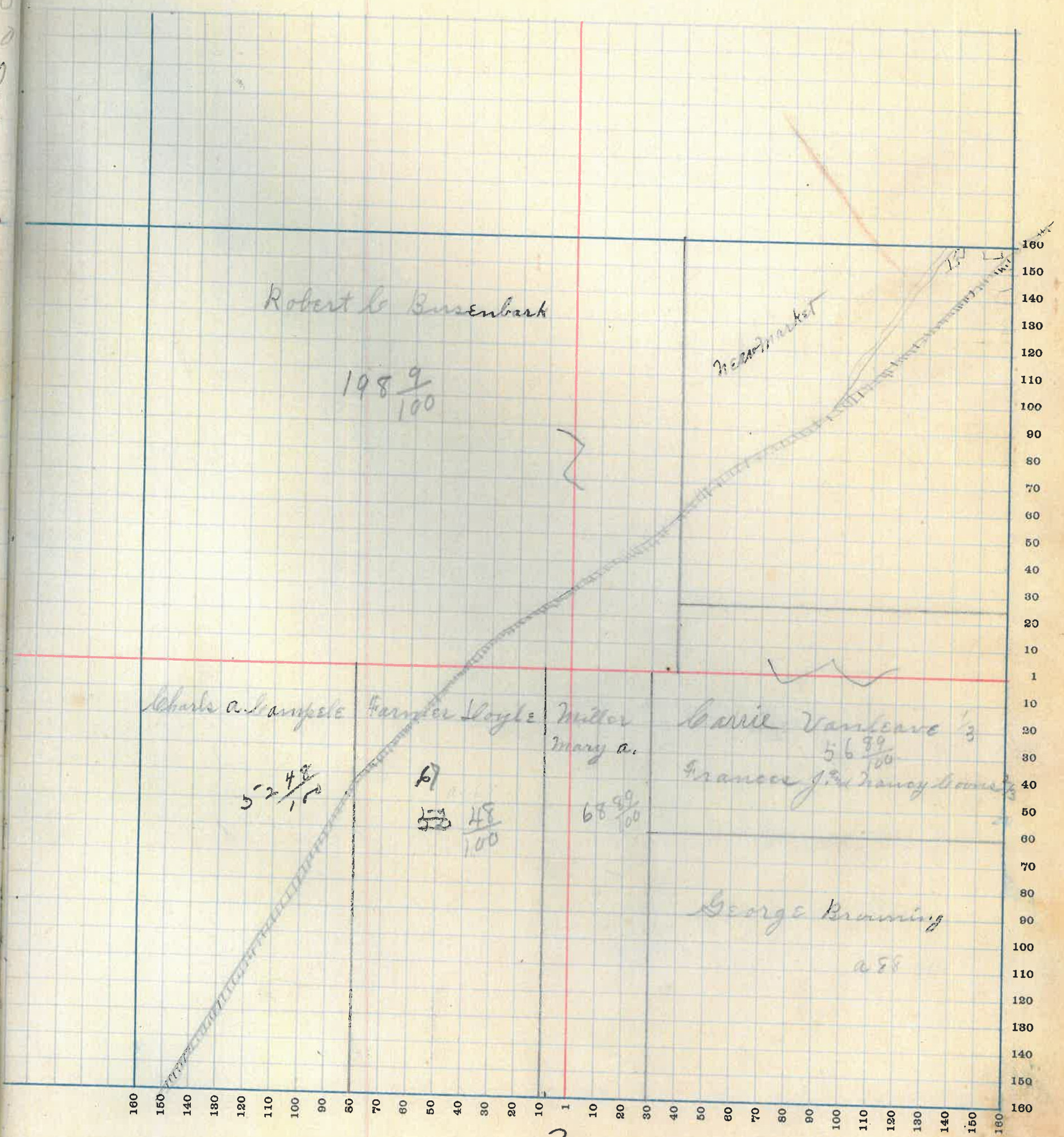
Congressional Township No. 17, R 5

Brown

Value of
Lands and
Improvements

SCALE—Forty rods to an inch, or ten rods to a space, Congress Land, which is one mile square for a section.
Number of acres in this Section, according to the United States Survey

22130
3600
7130
7830
6330
10000



MONTGOMERY COUNTY, INDIANA, 1919

Assessor's Plat Book for Brown

Township, No. 2

T. R. WOODBURN PRINTING CO. TERRE HAUTE, IND.

NAMES OF OWNERS	Number of Plat	DESCRIPTION	Section	Township	Range	Acres	Hundredths	Value of Lands	Value of Improvements	Value of Lands and Improvements
W. H. Newton Bensentack	2	W. H.	2	17	5	274	74	28460	1300	29700
Ida May Hopkins	2	W. H. & W. G.	2	17	5	81		8200	300	8500
John D. Foyel	2	E. H. & W. G.	2	17	5	80		8550	750	9250
Edwin Cranelve	2	W. H. & E. G.	2	17	5	80		8506	600	9100
Charles W. Campbell	2	E. H. & E. G.	2	17	5	79		8200		8200

SECTION No. 2

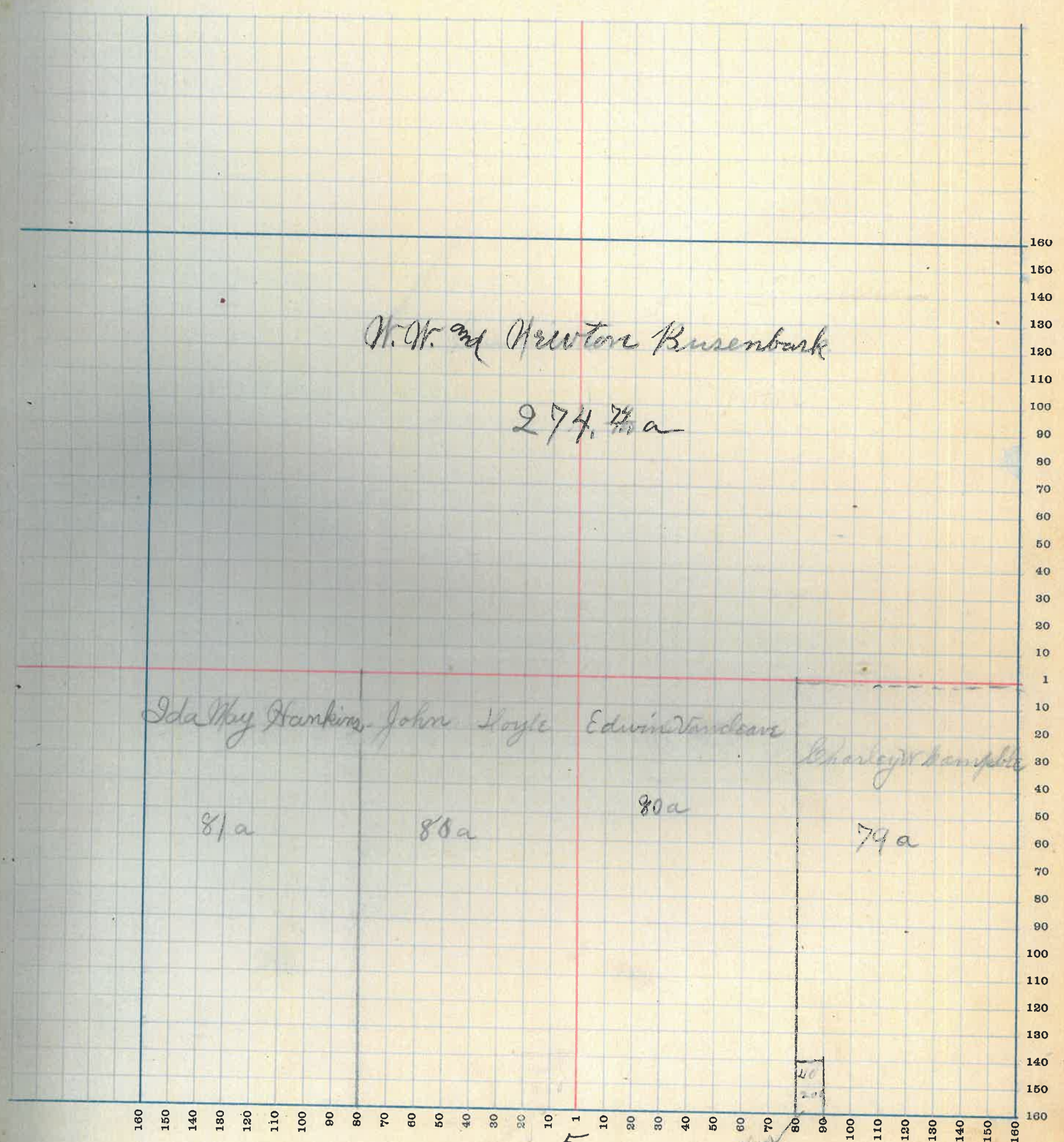
Congressional Township No. 17, R 5

SCALE—Forty rods to an inch, or ten rods to a space, Congress Land, which is one mile square for a section.
Number of acres in this Section, according to the United States Survey

of
and
ve-
its

00
00
00
00
00

000000 000000-000000



160
150
140
130
120
110
100
90
80
70
60
50
40
30
20
10
1
10
20
30
40
50
60
70
80
90
100
110
120
130
140
150
160

5

Co. Allen

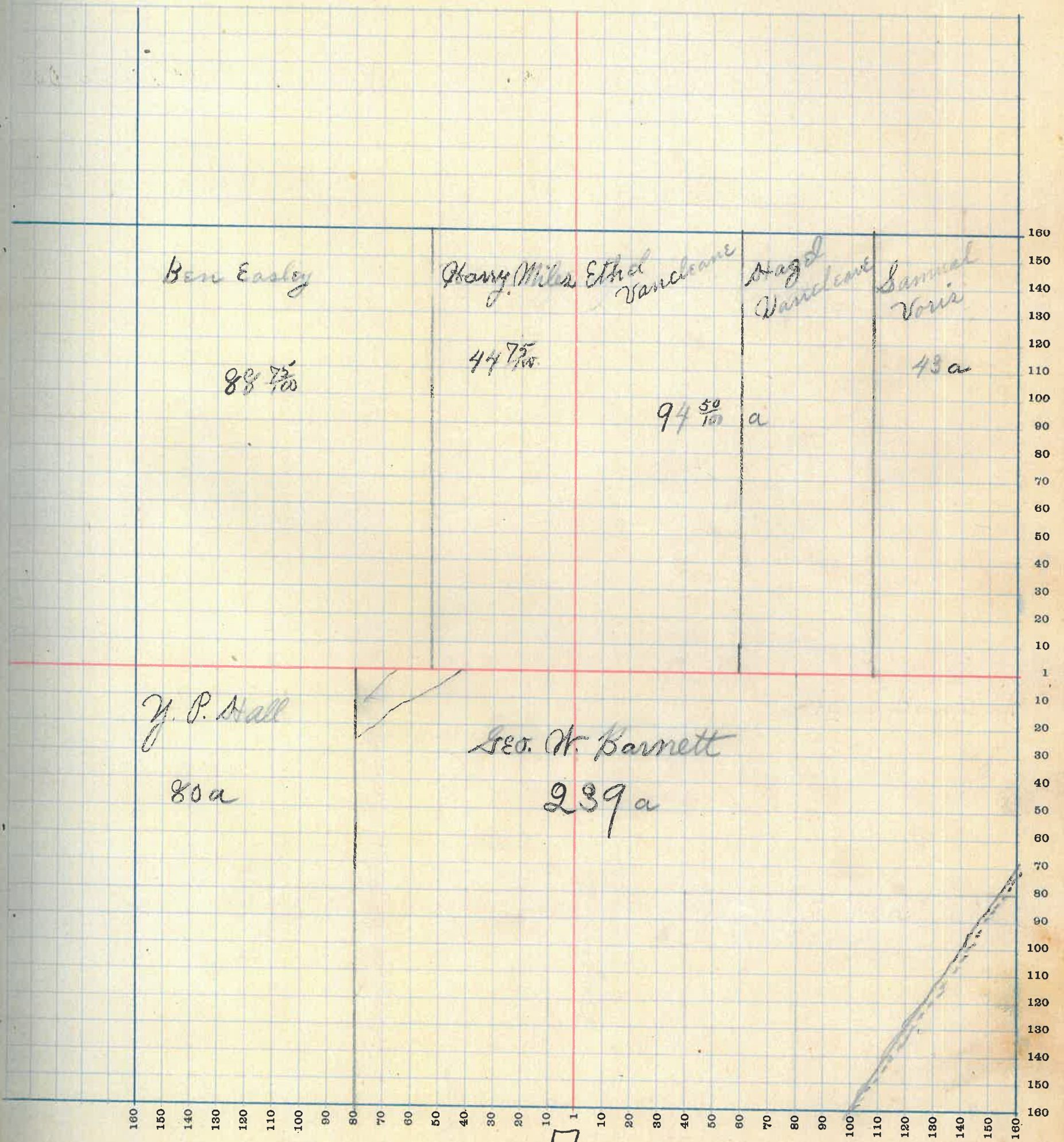
SECTION No. B

Congressional Township No. 17, R 3-

SCALE—Forty rods to an inch, or ten rods to a space, Congress Land, which is one mile square for a section.
Number of acres in this Section, according to the United States Survey

of
and
ve-
ts

75
8
10
20
3
58



7

MONTGOMERY COUNTY, INDIANA, 1919

Assessor's Plat Book for Brown

Township, No. 4

T. R. WOODBURN PRINTING CO. TERRE HAUTE, IND.

NAMES OF OWNERS	Number of Plat	DESCRIPTION	Section	Township	Range	Acres	Hundredths	Value of Lands	Value of Improvements	Value of Lands and Improvements
Nelson Rice	4	Pt N.H. N.W. q.	4	17	5	67	20	3500	550	4050
W. L. Lee	4	Pt. N.H. N.W. q.	4	17	5	76		4200	400	4600
W. P. Harrell	4	Pt N.E. q.	4	17	5	4		250	200	450
James Duncan	4	Pt N.E. q.	4	17	5	110		8800	400	9200
Bert Easley	4	Pt E.H. N.E. q.	4	17	5	20		1700		1700
Isaac Miles	4	N.H. S.E. q.	4	17	5	80		6400	350	6750
Eva Easley	4	S.H. S.E. q.	4	17	5	80		6800	350	7150
W. L. Lee	4	S.W. q.	4	17	5	119		10200		10300
Andrew Stilwell	4	Pt N.H. S.W. q.	4	17	5	40		4000	300	4300

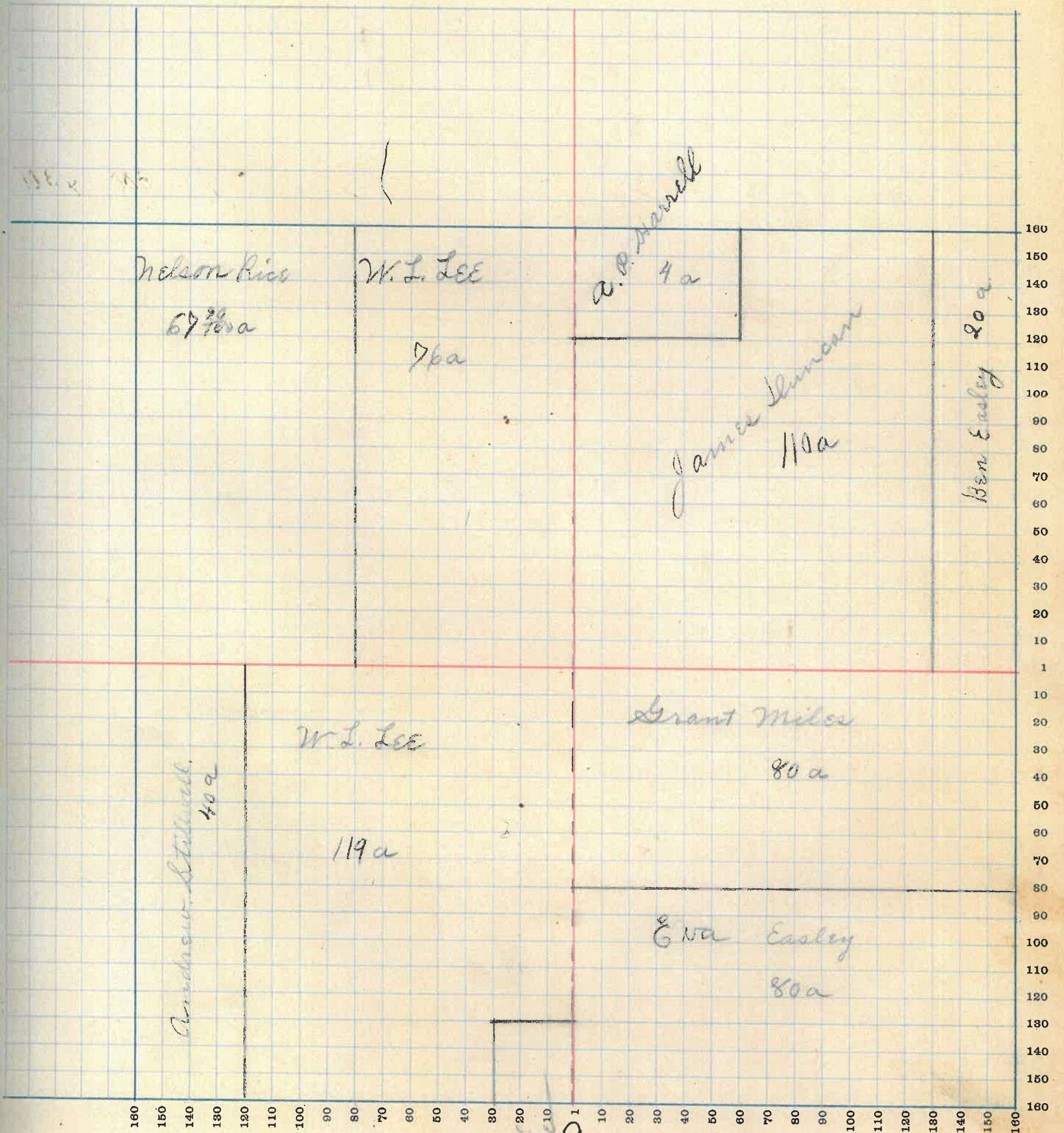
SECTION No. 4

Congressional Township No. 17, R 5

SCALE—Forty rods to an inch, or ten rods to a space, Congress Land, which is one mile square for a section.
Number of acres in this Section, according to the United States Survey

of
and
ve-
s

0
0
0
0
0
0
0
0
0
0
0



MONTGOMERY COUNTY, INDIANA, 1919

Assessor's Plat Book for Brown

Township, No. 5

T. R. WOODBURN PRINTING CO. TERRE HAUTE, IND.

NAMES OF OWNERS	Number of Plat	DESCRIPTION	Section	Township	Range	Acres	Hundredths	Value of Lands	Value of Improvements	Value of Lands and Improvements
Harry Coons	5-	NH NW 9.	5	17	5	66		4900	700	5600
W. J. Miles	5	Pt. N. H.	5	17	5	132.66		9240	700	9940
Henry Pierce	5-	NH NE 9.	5	17	5	33.29		2000		2000
Nelson Bice	5	SH NE 9.	5	17	5	38.29		2145		2145-
John Meloy	5	NH SW 9.	5	17	5	80		6000		6000
W. J. Miles	5-	NH SW 9	5	17	5	60		4500		4500
H. F. Arnold	5-	SH SW 9.	5	17	5	20		1500	600	2100
W. J. Miles	5-	NH SE 9.	5	17	5	80		8000	400	8400
Fred Rogev.	5-	EH SE 9.	5	17	5	80		8000	400	8400

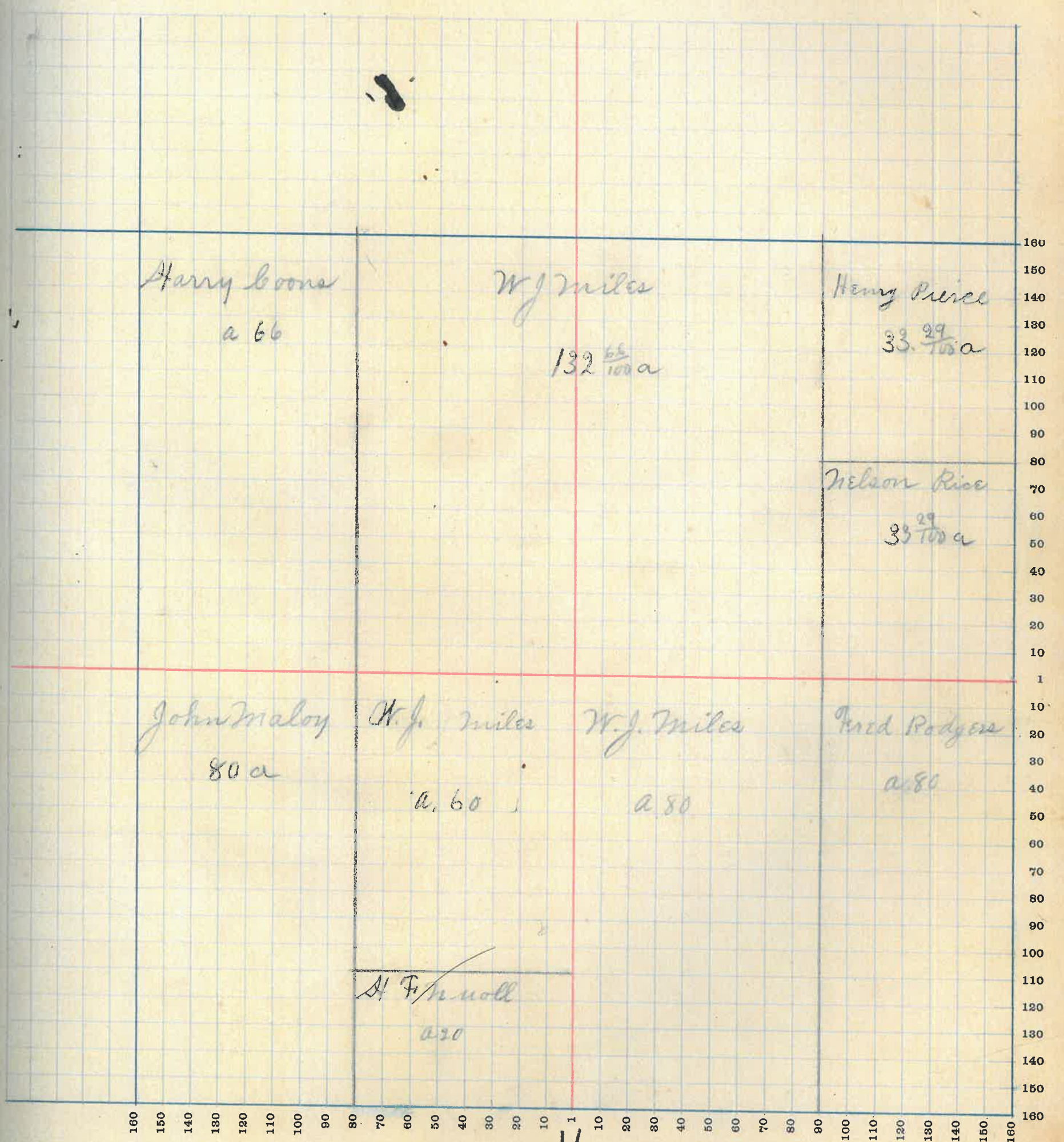
SECTION No. 5-

Congressional Township No. 17, R 5-

SCALE—Forty rods to an inch, or ten rods to a space, Congress Land, which is one mile square for a section.
Number of acres in this Section, according to the United States Survey.....

of
and
ve-
ts

10
0
10
5-
0
0
0
10
0



11

MONTGOMERY COUNTY, INDIANA, 1919

Assessor's Plat Book for Brown

Township, No. 6

T. R. WOODBURN PRINTING CO. TERRE HAUTE, IND.

NAMES OF OWNERS	Number of Plat	DESCRIPTION	Section	Township	Range	Acres	Hundredths	Value of Lands	Value of Improvements	Value of Lands and Improvements
J. B. Vaurip	6	Pt. N. W. 9.	6	175	121	40	4400	500	4950	
Wes Smith	6	Pt. N. W. 9.	6	175	31	89	1000	200	1200	
Ellen Whittington	6	Pt. N. E. 9.	6	175	131	79	7900	400	8300	
Alberts Leines	6	Pt. W. H. S. W. 9.	6	175	90	5400	400	5800		
J. L. Whittington	6	Pt. W. H. S. W. 9.	6	175	29	49	900	900		
B. H. Helmick	6	Pt. S. E. 9.	6	175	117	7000	400	7400		
Harry Bunter	6	Pt. S. E. 9.	6	175	53	3000	400	3400		

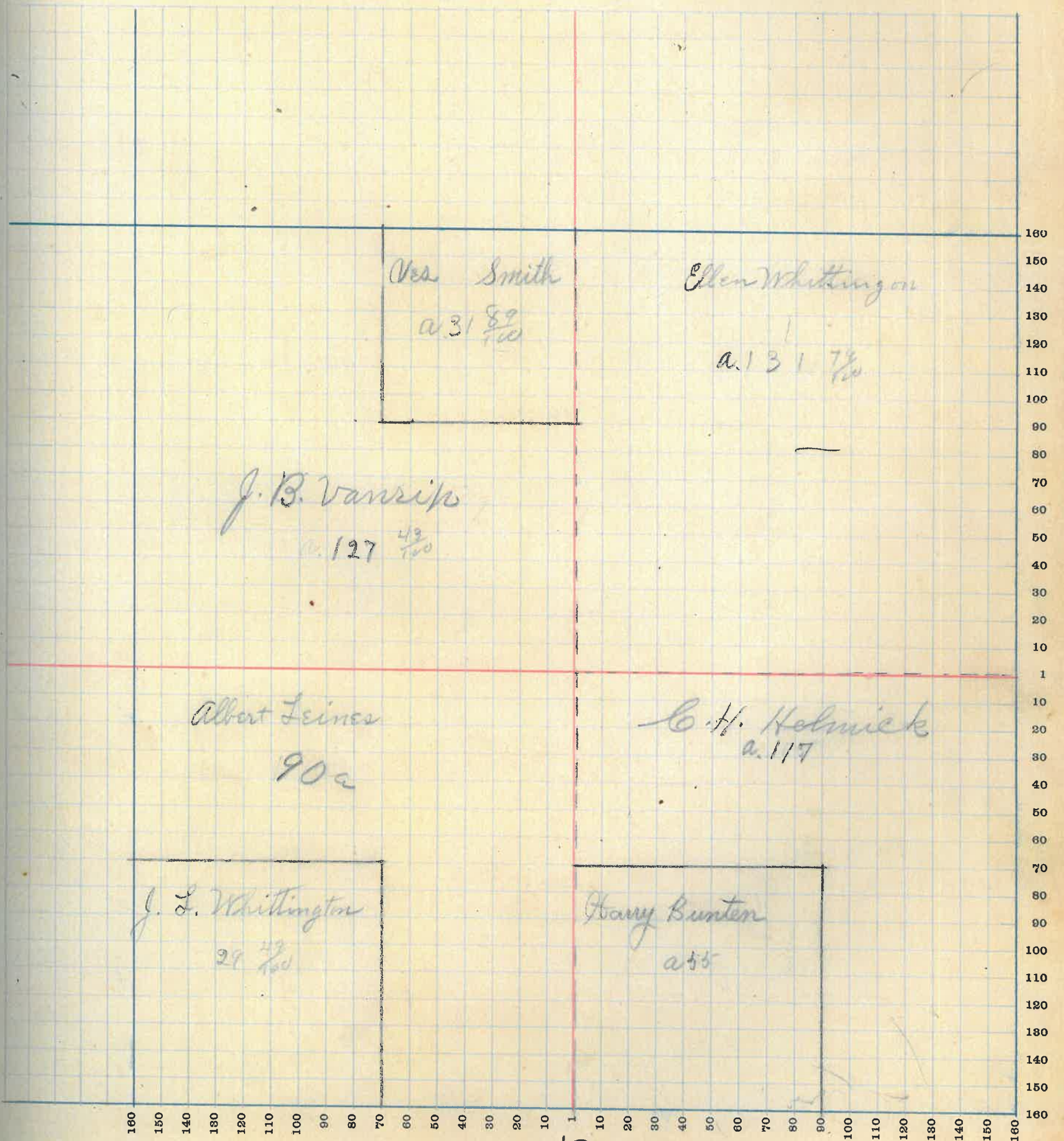
SECTION No. 6

Congressional Township No. 17, R 5-

SCALE—Forty rods to an inch, or ten rods to a space, Congress Land, which is one mile square for a section.
Number of acres in this Section, according to the United States Survey.....

of
and
ve-
ts

50
0
50
10
0
50
10



MONTGOMERY COUNTY, INDIANA, 1919

Assessor's Plat Book for Brown

Township, No. 7

T. R. WOODBURN PRINTING CO TERRE HAUTE, IND

NAMES OF OWNERS	Number of Plat	DESCRIPTION	Section	Township	Range	Acres	Hundredths	Value of Lands	Value of Improvements	Value of Lands and Improvements
J. L. Whittington	7	N. H. N. E. q.	7	17	5	62	40	1150		1150
CC. Peterson	7	W. H. N. W. q.	7	17	5	13	80	325		325
McMuir	7	Pt E. H. N. W. q.	7	17	5	23	7	450		450
J. W. Zachary	7	Pt W. H. N. W. q.	7	17	5	29	97	500	100	600
W. H. S. Thorne	7	W. H. S. W. q.	7	17	5	80		4500	400	4900
L. H. Bayless	7	N. H. S. W. q.	7	17	5	77	34	3250	300	3550
Ed. Ragsdale	7	P. S. E. q.	7	17	5	50		1250	250	1500
J. A. Mary Hall	7	P. N. E. q.	7	17	5	31	69	750	100	850
Bertha Eggers	7	S. E. q. N. E. q.	7	17	5	104	81	2750	400	3350
August Prebe Etal	7	Pt E. H. S. E. q.	7	17	5	44	97	850	450	1300
Samuel Pribe	7	Pt E. H. S. E. q.	7	17	5	8		175	50	225
Effie & A. P. Canine	7	Pt S. W. q.	7	17	5	14	13	275		275
Geo. W. & M. Canine	7	Pt S. H. Pt N. H.	7	17	5	139		8000	500	8500
Paul Welchel	7	P. S. H.	7	17	5	1		75	225	300

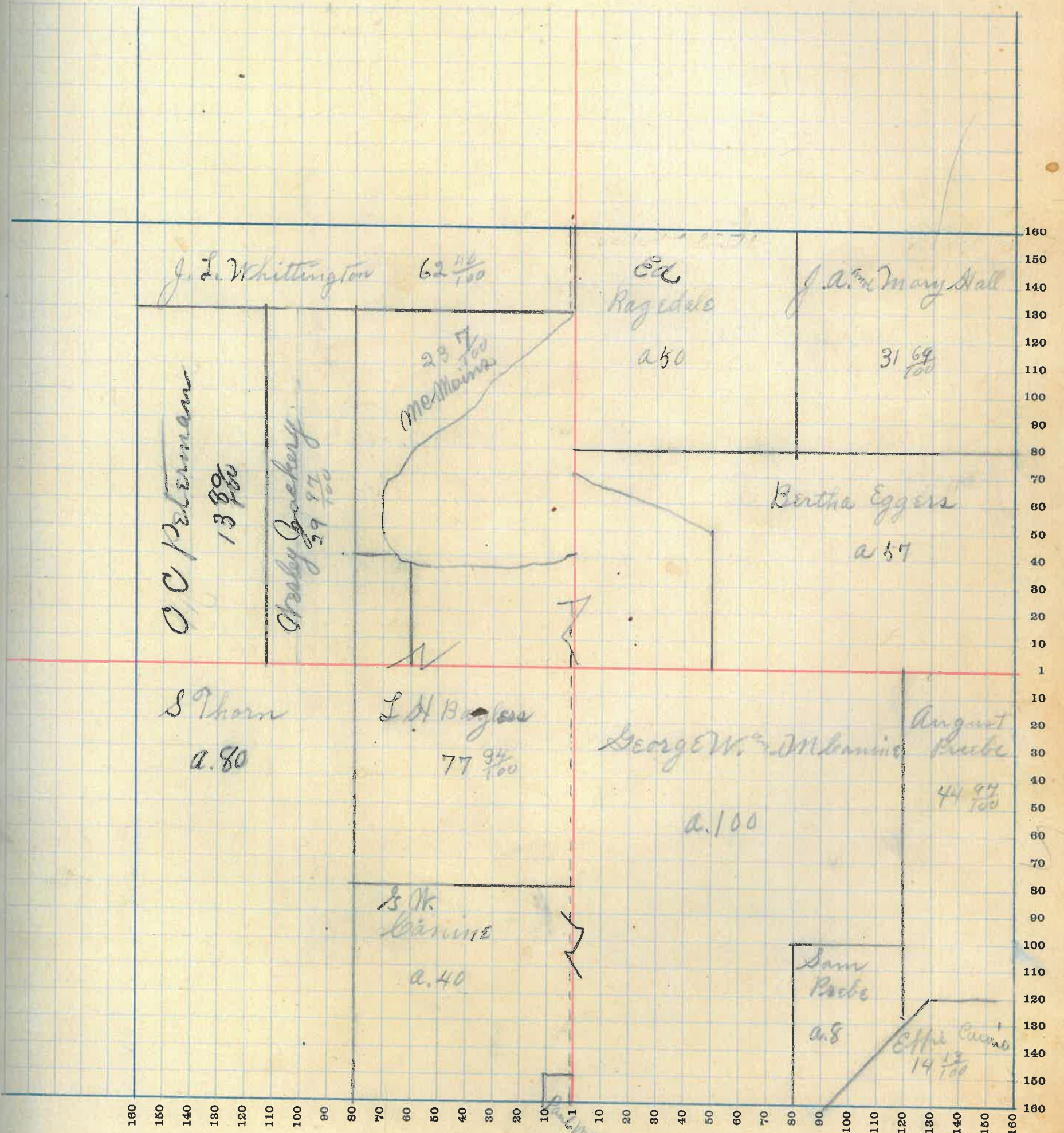
SECTION No. 7

Congressional Township No. 17, R 5-

SCALE—Forty rods to an inch, or ten rods to a space, Congress Land, which is one mile square for a section.
Number of acres in this Section, according to the United States Survey.....

of
und
re-
s

0
5-
0
0
0
0
10
0
0
0
0
5-
5
0
0



160
150
140
130
120
110
100
90
80
70
60
50
40
30
20
10
1
10
20
30
40
50
60
70
80
90
100
110
120
130
140
150
160

15

MONTGOMERY COUNTY, INDIANA, 1919

Assessor's Plat Book for Brown

Township, No. 8

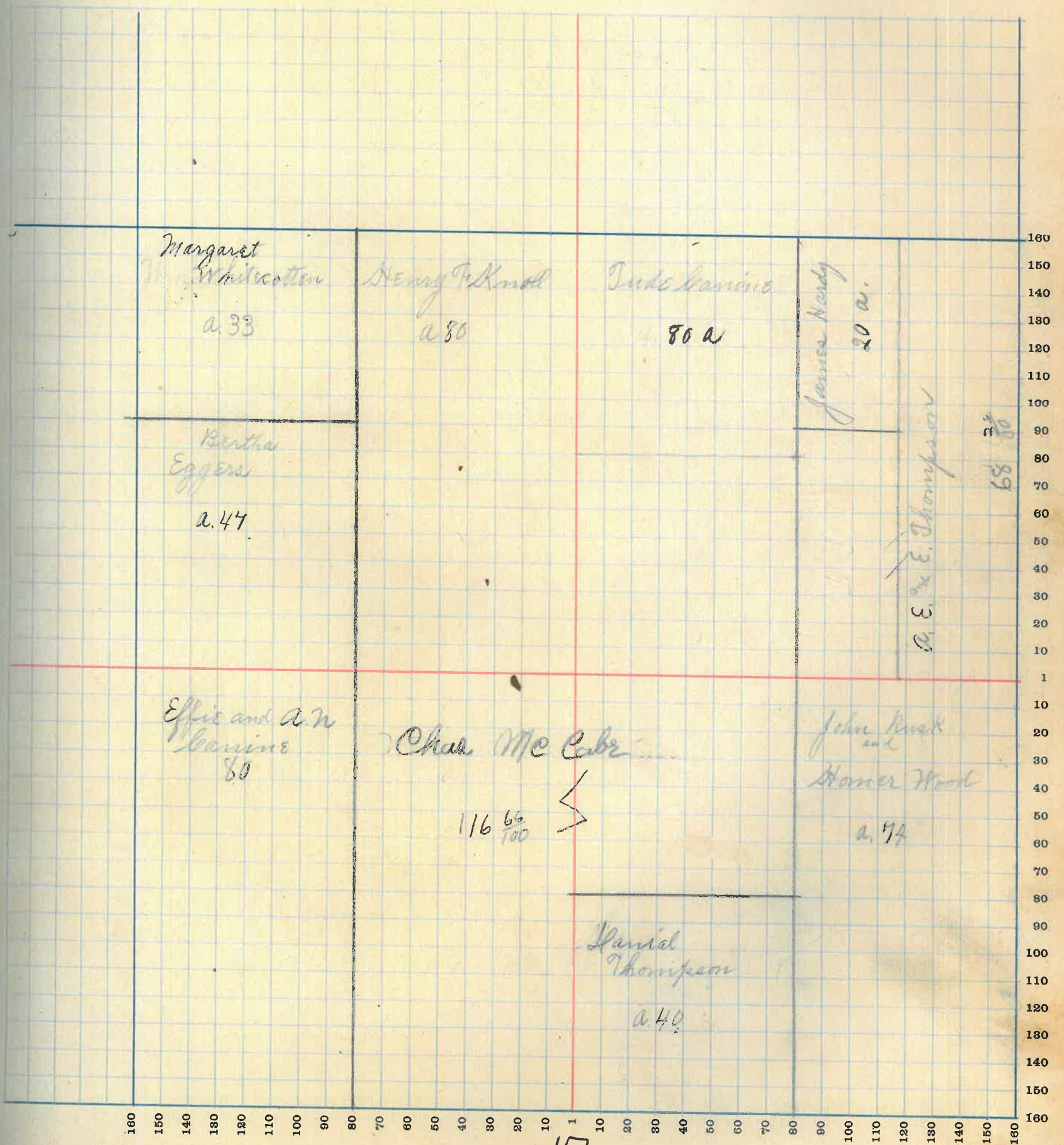
T. B. WOODBURN PRINTING CO. TERRE HAUTE, IND.

NAMES OF OWNERS	Number of Plat	DESCRIPTION	Section	Township	Range	Acres	Hundredths	Value of Lands	Value of Improvements	Value of Lands and Improvements
Margaret Whitcotta	8	Pt W N E N	8	17	33			875	50	925
Bertha Eggers	8	S N W N g.	8	17	47			2400		2400
Henry F Knoll	8	Pt N E N g.	8	17	80			5250		5250
Jude M. E. Canine	8	Pt N E g.	8	17	80			5500	200	5700
James Hardee	8	Pt N E g.	8	17	20			1300	300	1600
A. E. & E. Thompson	8	Pt N E S E N.	8	17	64			3200	300	3500
Effie & U. P. Canine	8	Pt W N S N g.	8	17	80			1750		1750
Chas. McCabe	8	Pt. S. N.	8	17	116	66		3800		3800
Daniel Thompson	8	Pt S. N.	8	17	40			2000	400	2400
James J. & Nettie Wood and	8	C. N. S. E. g.	8	17	74			2900	100	2600
John and Mona Rusk										

SECTION No. 8

Congressional Township No. 17, R 5

SCALE—Forty rods to an inch, or ten rods to a space, Congress Land, which is one mile square for a section.
Number of acres in this Section, according to the United States Survey



17

MONTGOMERY COUNTY, INDIANA, 1919

Assessor's Plat Book for Brown

Township, No. 9

T. R. WOODBURN PRINTING CO. TERRE HAUTE, IND.

NAMES OF OWNERS	Number of Plat	DESCRIPTION	Section	Township	Range	Acres	Hundredths	Value of Lands	Value of Improvements	Value of Lands and Improvements
W. E. & Ida Longecker	9	N. H. N. W. q.	9	17	80	80		4800	250	5050
Forest Clouser	9	E. H. N. W. q.	9	17	80	80		4600	300	4900
William Whitaker	9	N. H. N. E. q.	9	17	80	80		4600	600	5200
Mary O. Conner	9	E. H. N. E. q.	9	17	79	60		4600	400	5000
James W. Pratt	9	W. H. S. W. q.	9	17	80	80		4300	160	4460
Ed Lawrence Heirs	9	N. 4 S. H.	9	17	160	160		13250	800	14050
" " "	9	E. H. S. E. q.	9	17	80	80		7000		7000

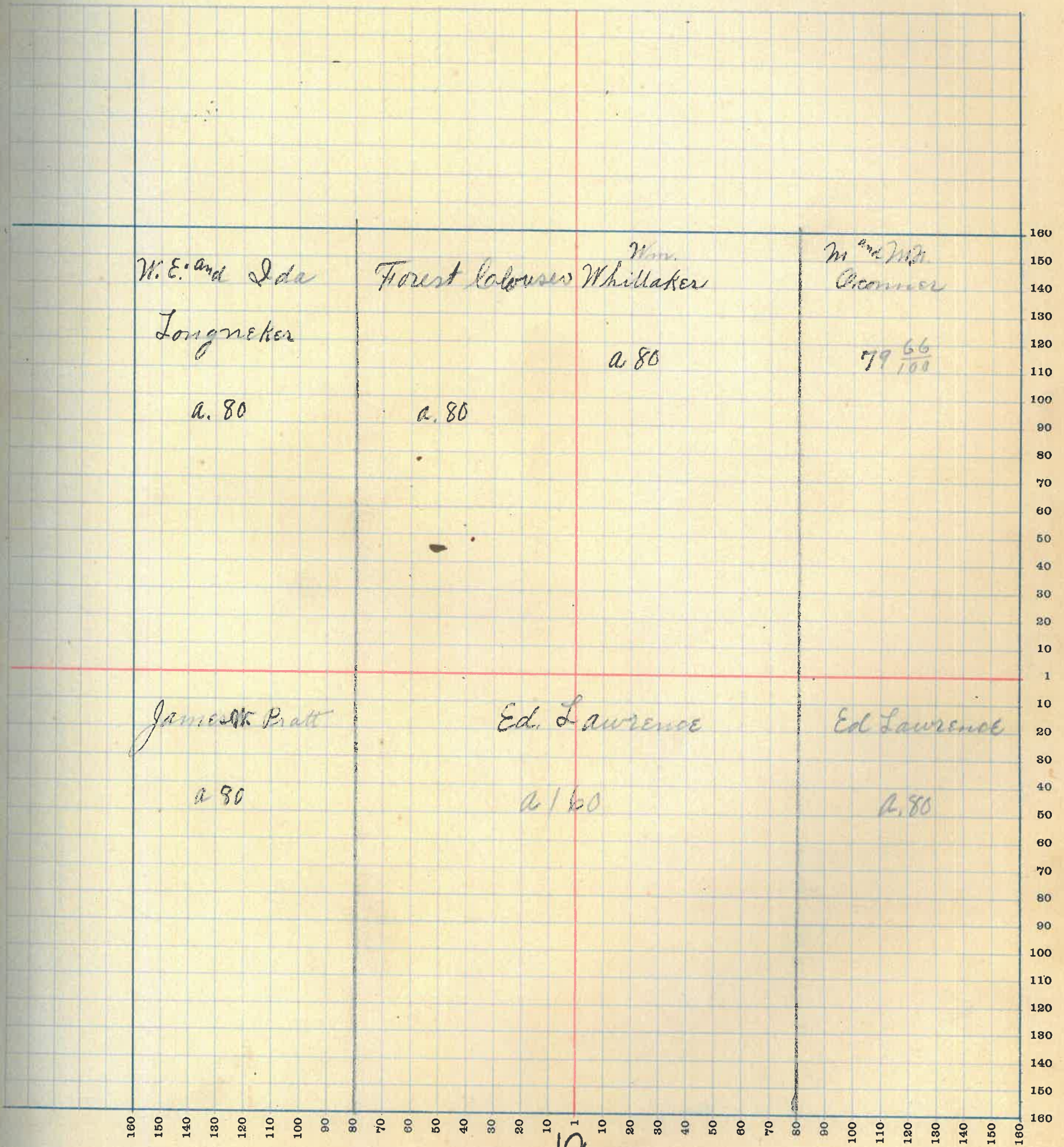
SECTION No. 9

Congressional Township No. 17, R 5-

SCALE—Forty rods to an inch, or ten rods to a space, Congress Land, which is one mile square for a section.
Number of acres in this Section, according to the United States Survey.....

te of
s and
rove-
nts

70
80
90
100
110
120
130
140
150
160



MONTGOMERY COUNTY, INDIANA, 1919

Assessor's Plat Book for Brown

Township, No. 10

T. R. WOODBURN PRINTING CO. TERRE HAUTE, IND.

NAMES OF OWNERS	Number of Plat	DESCRIPTION	Section	Township	Range	Acres	Hundredths	Value of Lands	Value of Improvements	Value of Lands and Improvements
James W. Wright	10	NE 1/4 NW 9	10	175	160			9600	400	10000
Charles Hodgskin	10	W 1/2 NE 1/4	10	175	80			8600	700	9300
Nancy Davis	10	S 1/2 NE 1/4	10	175	77	88		7300		7300
B. C. Pope	10	W 1/2 S 1/2 9	10	175	80			5400	600	6000
J. Y. Hall	10	E 1/2 S 1/2 9	10	175	31	29		1450	450	1900
Emma Bough	10	P 1/2 E 1/2 S 1/2 9	10	175	48	71		2125	400	2525
Frank Mason	10	W 1/2 SE 1/4	10	175	80			5100	200	5300
Albert Rice	10	E 1/2 SE 1/4	10	175	80			5650	550	6200


SECTION No. 10

Congressional Township No. 17, R 3-

SCALE—Forty rods to an inch, or ten rods to a space, Congress Land, which is one mile square for a section.
Number of acres in this Section, according to the United States Survey _____

Due of
ds and
provements

500
00
300
000
00
525
330
00



MONTGOMERY COUNTY, INDIANA, 1919

Assessor's Plat Book for Brown

Township, No. 11

T. R. WOODBURN PRINTING CO. TERRE HAUTE, IND.

NAMES OF OWNERS	Number of Plat	DESCRIPTION	Section	Township	Range	Acres	Hundredths	Value of Lands	Value of Improvements	Value of Lands and Improvements
B. F. Johnson	11	B. N. H.	11	17	5	240		26000	1000	27000
D. B. Vanclave	11	E. H. N. E. q.	11	17	5	80		7200		7200
Joseph Hite	11	W. H. S. W. q.	11	17	5	80		6000		6000
James & Sally Miles	11	N. H. S. E. q.	11	17	5	160		12000	700	12700
W. H. Reeves	11	N. H. S. E. q.	11	17	5	80		7725	225	7950

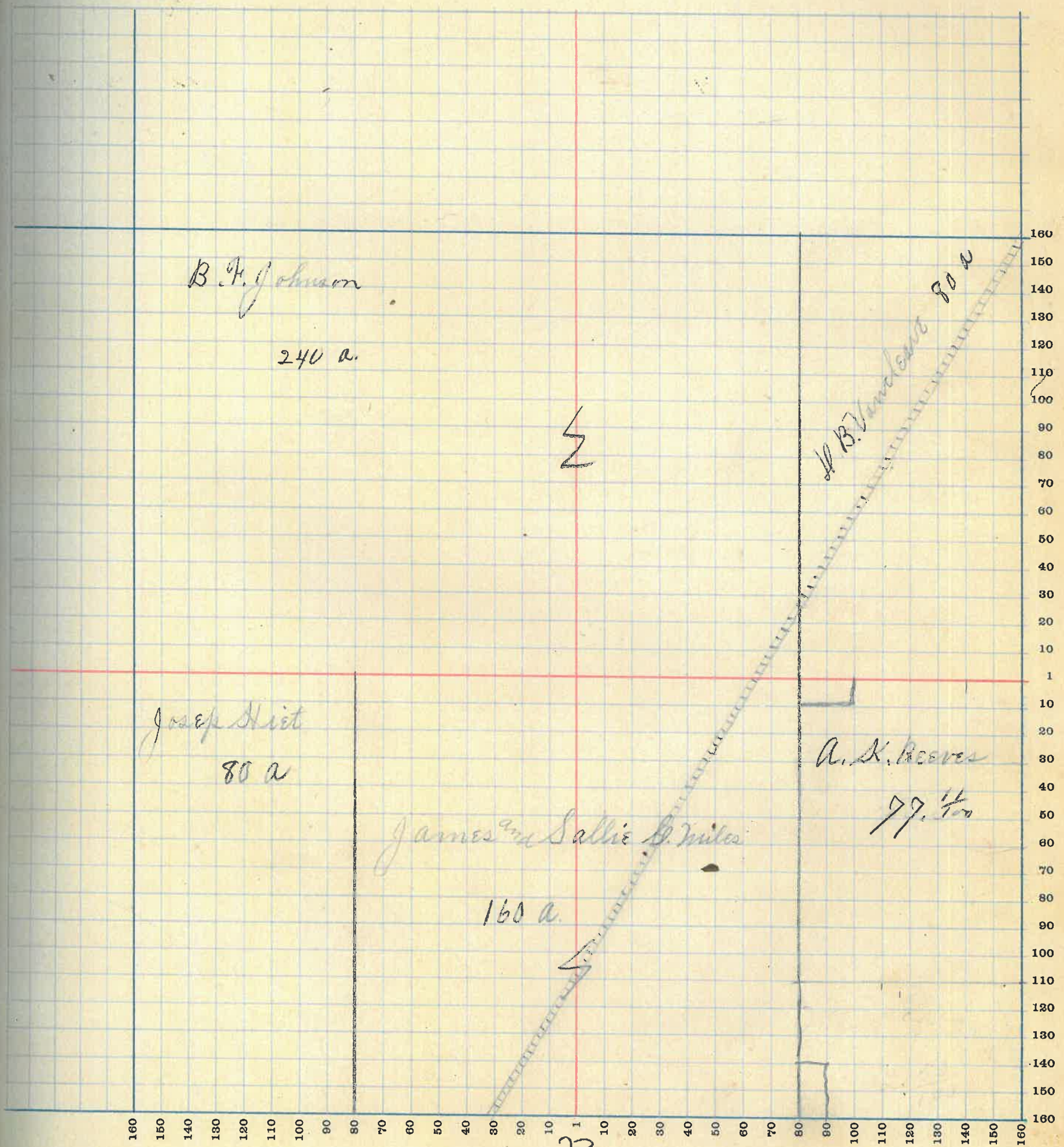
SECTION No. 11

Congressional Township No. 17, R 5

Value of
lands and
improve-
ments

SCALE—Forty rods to an inch, or ten rods to a space, Congress Land, which is one mile square for a section.
Number of acres in this Section, according to the United States Survey.....

2000
1208
000
700
930



23

MONTGOMERY COUNTY, INDIANA, 1919

Assessor's Plat Book for Brown

Township, No. 13

T. R. WOODBURN PRINTING CO. TERRE HAUTE, IND.

NAMES OF OWNERS	Number of Plat	DESCRIPTION	Section	Township	Range	Acres	Hundredths	Value of Lands	Value of Improvements	Value of Lands and Improvements
Joseph Hite	13	Pt N W q.	13	17	5	50		4275	500	4775
B. B. Wilhoite	13	Pt N W q.	13	17	5	6		450		450
Lafayette Peun	13	Pt N E q.	13	17	5	50		4530		4530
Frederick Ludwig Johnson	13	Pt N E q.	13	17	5	70		5965	350	6315
Elizabeth Daley	13	E H N E q.	13	17	5	75	90	6100		6100
Joseph D Taylor	13	Pt S E q.	13	17	5	40		4100	550	4650
Elijah & Geo Ed Davis	13	W. H. S. W. q.	13	17	5	92		9400		9400
H. M. Staylor	13	Pt S E q.	13	17	5	160		16400	900	17300
Chris Landis	2/3	E H S E q.	13	17	5	80		7020	350	7370
Anna Otte	1/3	" " "								
Geo E. Davis	13	Pt S W q.	13	17	5	9		925	250	1175

SECTION No. 13

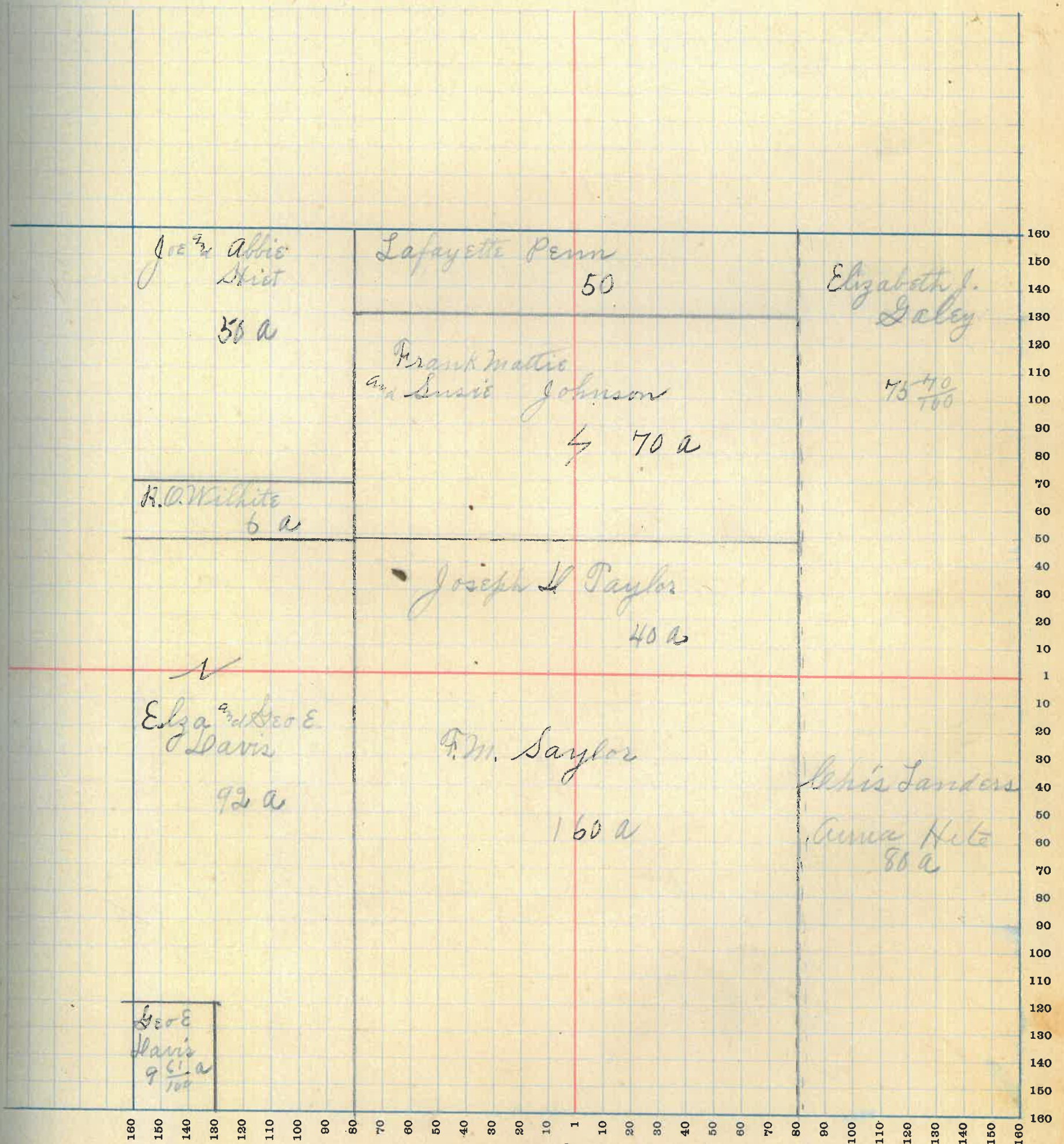
Congressional Township No. 17, R 5

SCALE—Forty rods to an inch, or ten rods to a space, Congress Land, which is one mile square for a section.
Number of acres in this Section, according to the United States Survey.....

Value of
lands and
improvements

775
450
530
375
100
630
400
300
370

17.5



MONTGOMERY COUNTY, INDIANA, 1919

Assessor's Plat Book for Brown

Township, No. 14

T. R. WOODBURN PRINTING CO. TERRE HAUTE, IND.

NAMES OF OWNERS	Number of Plat	DESCRIPTION	Section	Township	Range	Acres	Hundredths	Value of Lands	Value of Improvements	Value of Lands and Improvements
Amanda Davis	14	Pt N.E. 1/4 N.W. 1/4	14	17	5	22.2	50	20000	400	20400
W. N. Reeves	14	Pt N.E. 1/4 S.E. 1/4	14	17	5	32		2700		2700
Joseph Hite	14	Pt N.E. 1/4 S.E. 1/4	14	17	5	18		1360		1360
W. B. Wilhite	14	Pt N.E. 1/4 S.E. 1/4	14	17	5	12		1000		1000
Isaac H. Patton	14	W. 1/2 S.W. 1/4	14	17	5	38		6800		6800
H. W. Sayler	14	Pt S.W. 1/4	14	17	5	79	50	6840		6840
Preston Layne	14	Pt S.W. 1/4	14	17	5	78	50	6840	300	7140
Elijah & Geo. Davis	14	N.E. 1/4 S.E. 1/4	14	17	5	74		6000		6000
Geo. E. Davis	14	S.W. 1/4 S.E. 1/4	14	17	5	26		2300		2300
Margery Davis	14	W. 1/2 N.W. 1/4	14	17	5	17	50	1400		1400


SECTION No. 14

Congressional Township No. 17, R 3-

SCALE—Forty rods to an inch, or ten rods to a space, Congress Land, which is one mile square for a section.
Number of acres in this Section, according to the United States Survey.....

Value of
lands and
improve-
ments

1400
1700
160
100
800
840
140
800
300
100



MONTGOMERY COUNTY, INDIANA, 1919

Assessor's Plat Book for Brown

Township, No. 16

T. R. WOODBURN PRINTING CO. TERRE HAUTE, IND.

NAMES OF OWNERS	Number of Plat	DESCRIPTION	Section	Township	Range	Acres	Hundredths	Value of Lands	Value of Improvements	Value of Lands and Improvements
H. N. & Julia Patton	16	N. W. 9.	16	17	5	160		10800	650	11450
Geo H. Todd	16	Pt. N. E.	16	17	5	145	30	12375	600	12975
Samuel Hunt	16	E. H. N. E. 9.	16	17	5	80		7200	700	7900
Arthur H. Smider	16	S. W. 9.	16	17	5	167		16700	600	17300
B. R. Hostetler	16	Pt. S. E.	16	17	5	86	32	8100	1100	9200

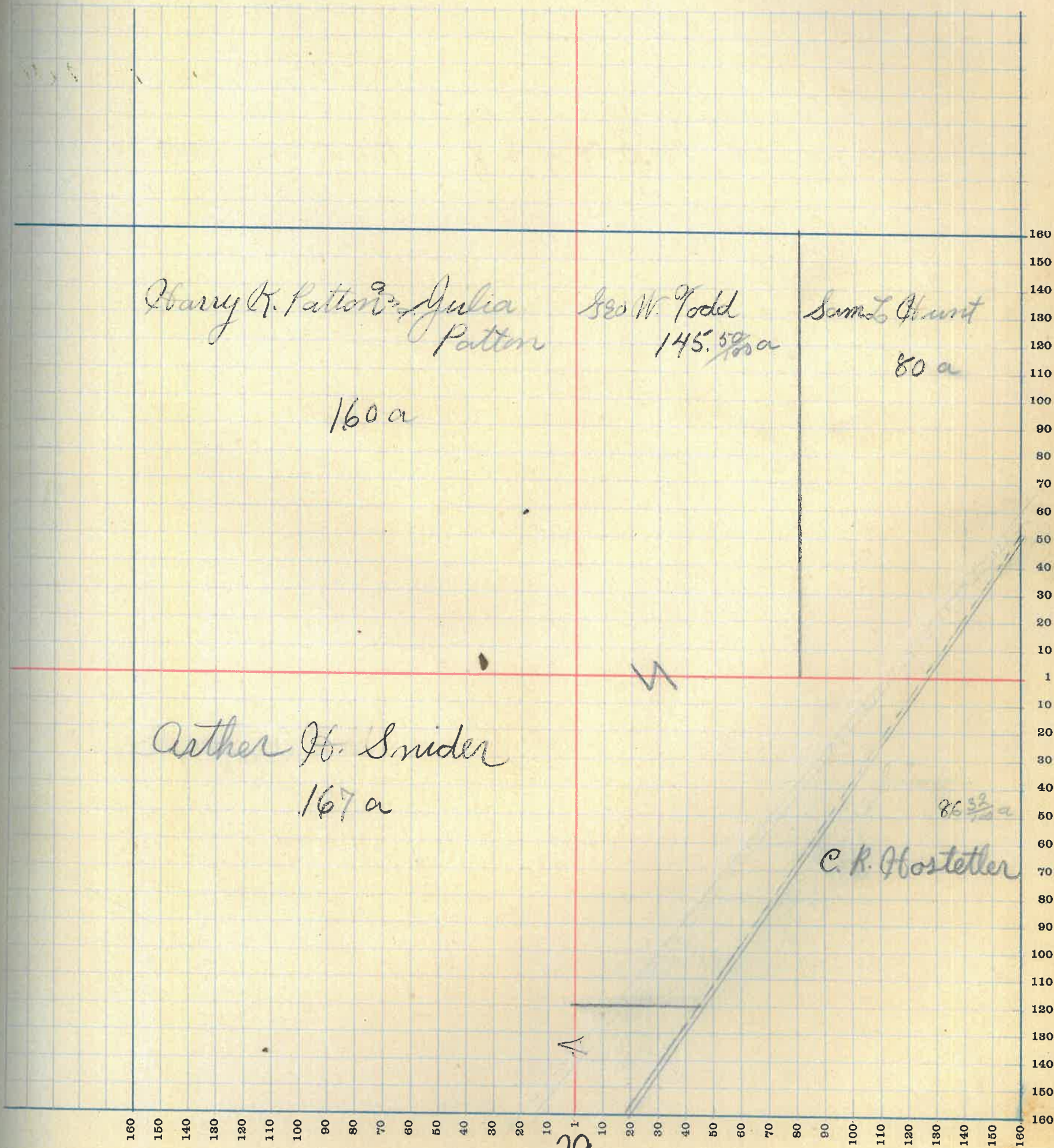
SECTION No. 1E

Congressional Township No. 17, R 3

SCALE—Forty rods to an inch, or ten rods to a space, Congress Land, which is one mile square for a section.
Number of acres in this Section, according to the United States Survey.....

Value of
lands and
improve-
ments

150
975
900
300
200



MONTGOMERY COUNTY, INDIANA, 1919

Assessor's Plat Book for

Brown

Township, No. *17*

Y. R. WOODBURN PRINTING CO. TERRE HAUTE, IND.

NAMES OF OWNERS	Number of Plat	DESCRIPTION	Section	Township	Range	Acres	Hundredths	Value of Lands	Value of Improvements	Value of Lands and Improvements
<i>A. M. Hare</i>	<i>17</i>	<i>W. H. N. W. q.</i>	<i>17</i>	<i>17</i>	<i>5</i>					
<i>David S. Hovey</i>	<i>17</i>	<i>W. H. N. W. q.</i>	<i>17</i>	<i>17</i>	<i>5</i>	<i>80</i>		<i>6250</i>	<i>750</i>	<i>7000</i>
<i>Isaac Rice</i>	<i>17</i>	<i>W. H. N. W. q.</i>	<i>17</i>	<i>17</i>	<i>5</i>	<i>80</i>		<i>5400</i>	<i>200</i>	<i>5600</i>
<i>Edwin Canine</i>	<i>17</i>	<i>W. H. N. W. q.</i>	<i>17</i>	<i>17</i>	<i>5</i>	<i>160</i>		<i>12600</i>	<i>1000</i>	<i>14600</i>
<i>E. A. Canine</i>	<i>17</i>	<i>S. H. S. W. q.</i>	<i>17</i>	<i>17</i>	<i>5</i>	<i>120</i>		<i>12000</i>		<i>12000</i>
<i>John W. Reynolds</i>	<i>17</i>	<i>S. H. S. W. q.</i>	<i>17</i>	<i>17</i>	<i>5</i>	<i>40</i>		<i>4000</i>		
<i>David A. Reynolds</i>	<i>17</i>	<i>W. H. S. E. q.</i>	<i>17</i>	<i>17</i>	<i>5</i>	<i>80</i>		<i>8000</i>	<i>100</i>	<i>8100</i>
	<i>17</i>	<i>S. H. S. E. q.</i>	<i>17</i>	<i>17</i>	<i>5</i>	<i>80</i>		<i>8000</i>	<i>300</i>	<i>8300</i>

SECTION No. 17

Congressional Township No. 17, R 3

SCALE—Forty rods to an inch, or ten rods to a space, Congress Land, which is one mile square for a section.
Number of acres in this Section, according to the United States Survey.....

Value of
lands and
improvements

700

600

500

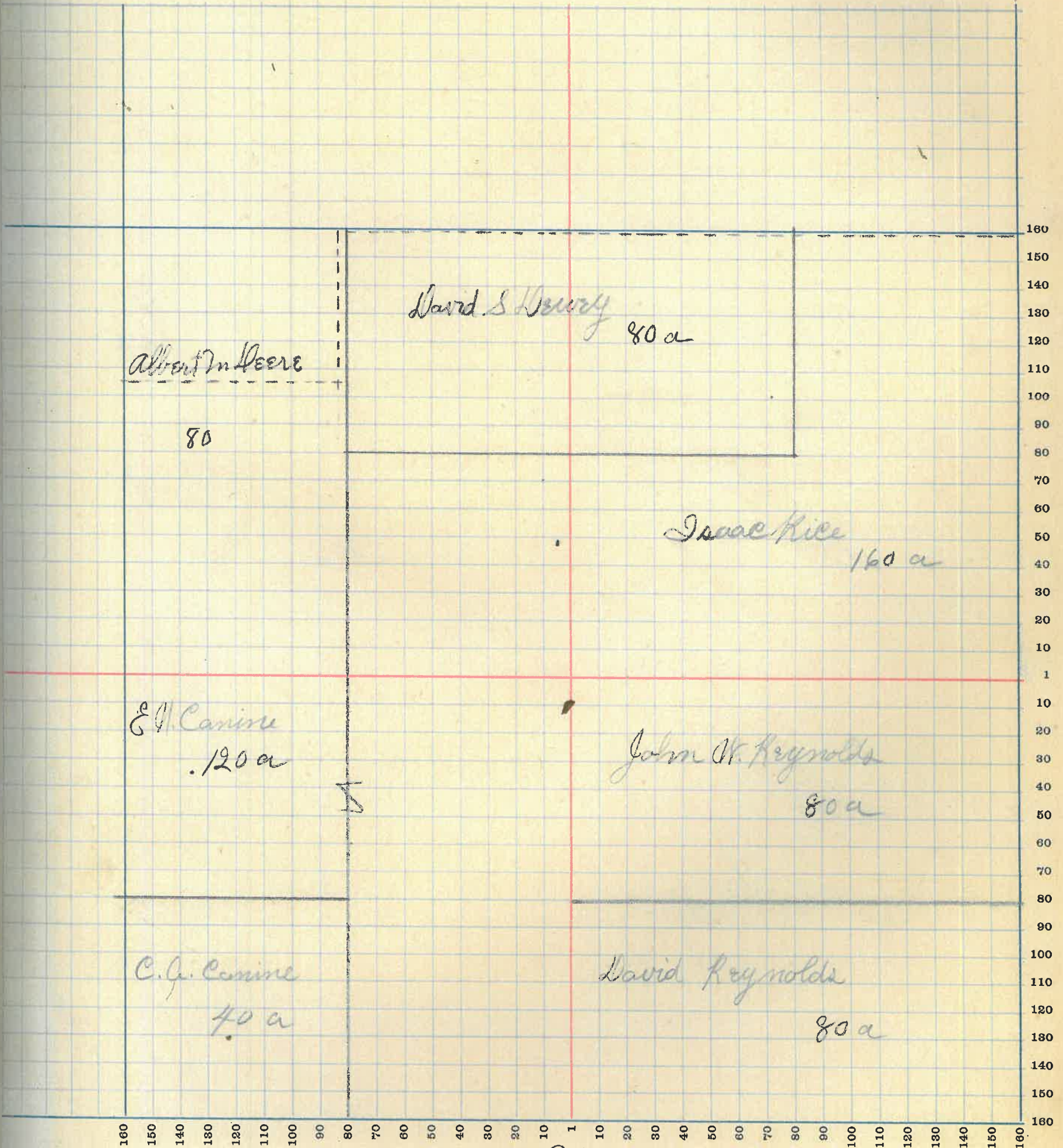
400

300

200

100

00



MONTGOMERY COUNTY, INDIANA, 1919

Assessor's Plat Book for Brown

Township, No. 19

Y. R. WOODBURN PRINTING CO. TERRE HAUTE, IND.

NAMES OF OWNERS	Number of Plat	DESCRIPTION	Section	Township	Range	Acres	Hundredths	Value of Lands	Value of Improvements	Value of Lands and Improvements
J. W. McCormick	19	W H N W q.	19	17	5	80		7200		7200
J. E. S. M. Foster	19	E H N W q.	19	17	5	80		7600	400	8000
Thomas L. Laub	19	Pt N. E. q.	19	17	5	80		7900	550	8450
Fielden Mourin	19	E H N E q.	19	17	5	80	x	8000	300	8300
Mary A. & Frances Conner	19	W H S W q.	19	17	5	80		7600	100	7600
J. E. S. M. Foster	19	Pt S. N.	19	17	5	60		5600	200	5800
John L. Oldshue	19	Pt S. N.	19	17	5	100		9600	700	10200
James Brutchfield	19	E H S E q.	19	17	5	80		7600	500	8100

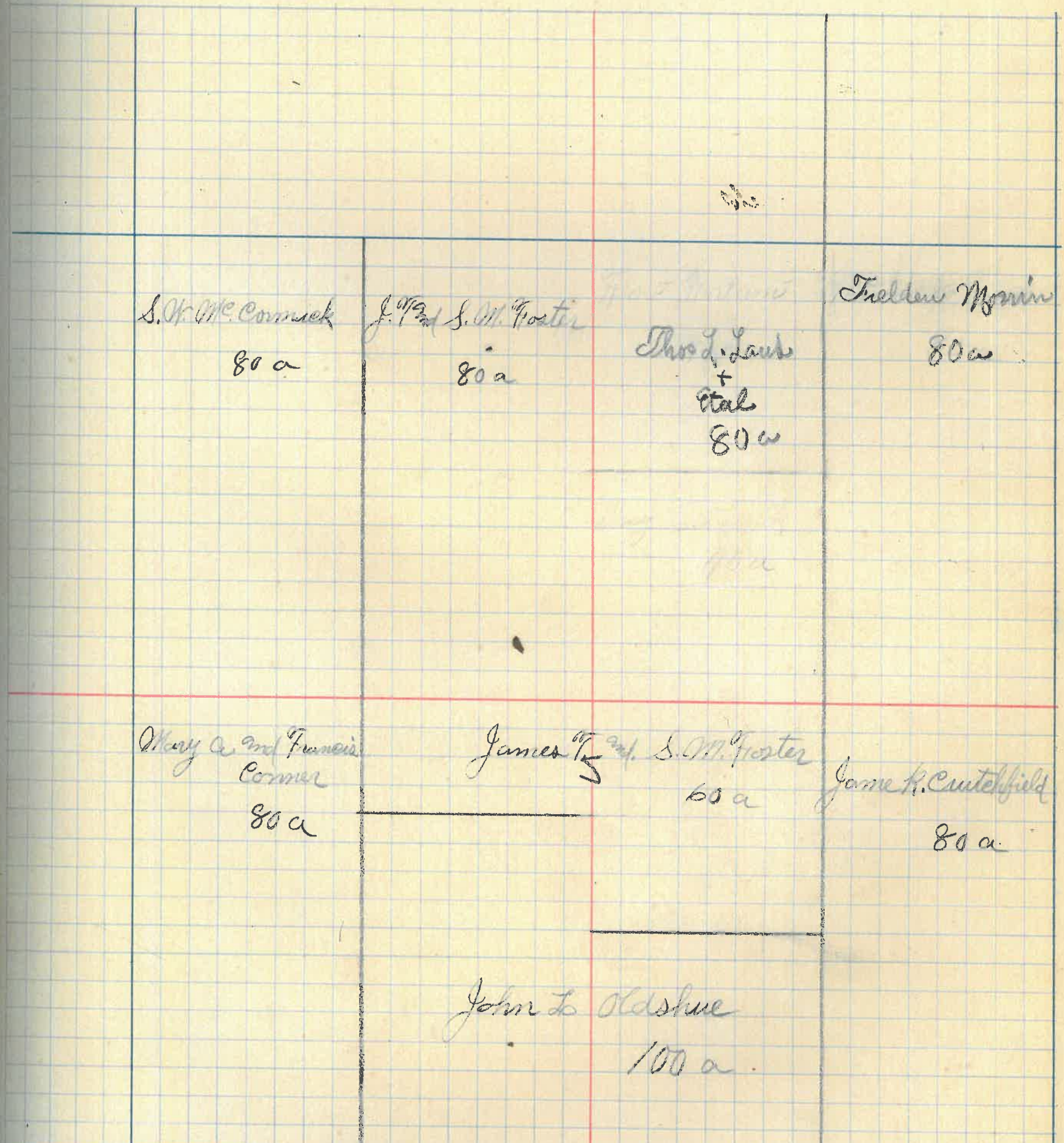
SECTION No. 19

Congressional Township No. 17, R 3-

SCALE—Forty rods to an inch, or ten rods to a space, Congress Land, which is one mile square for a section.
Number of acres in this Section, according to the United States Survey _____

Value of
lands and
improvements

200
100
150
300
500
800
200
100



160 150 140 130 120 110 100 90 80 70 60 50 40 30 20 10 1 10 20 30 40 50 60 70 80 90 100 110 120 130 140 150 160

MONTGOMERY COUNTY, INDIANA, 1919

Assessor's Plat Book for Brown

Township, No. 20

T. R. WOODBURN PRINTING CO. TERRE HAUTE, IND.

NAMES OF OWNERS	Number of Plat	DESCRIPTION	Section	Township	Range	Acres	Hundredths	Value of Lands	Value of Improvements	Value of Lands and Improvements
Fielder Morin	20	W 1/4 NW 9	20	17	5	80		8000	300	8300
J. S. Fullenwider	20	Pt. N. H.	20	17	5	231	75	23675	1300	24975
Fred O Carmack	20	Pt NE 9.	20	17	5	30		3075		3075
Lovivonia Laughlin	20	E 1/4 S E 9.	20	17	5	83	65	8670	600	9270
H. E. Peck	20	Pt S. H.	20	17	5	205	35	19400	600	19900
Lura Peck	20	Pt S H.	20	17	5	36		8400		8400

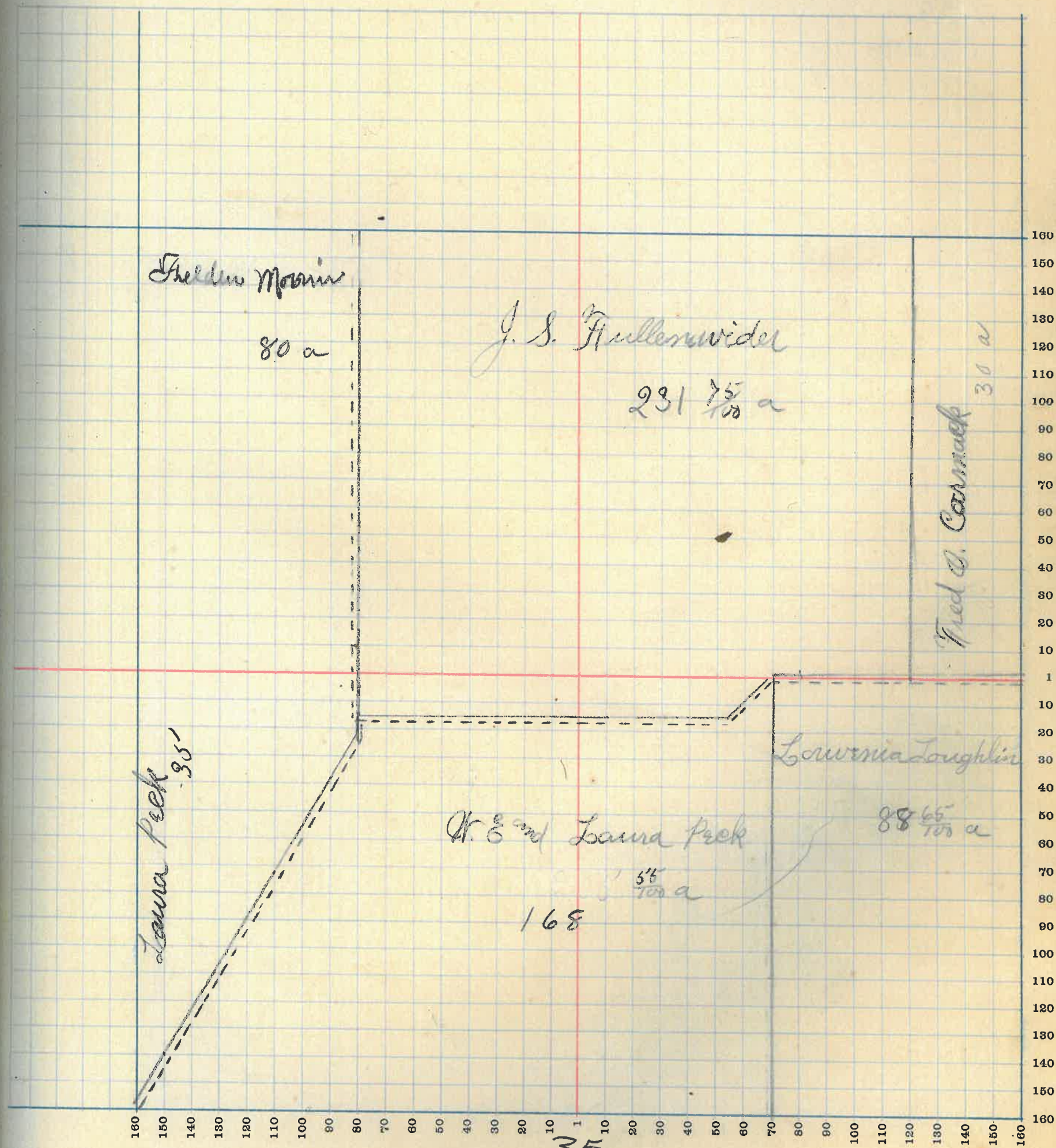
SECTION No. 20

Congressional Township No. 17, R 3

SCALE—Forty rods to an inch, or ten rods to a space, Congress Land, which is one mile square for a section.
Number of acres in this Section, according to the United States Survey.....

Value of
lands and
improvements

100
975
75
70
900
100



MONTGOMERY COUNTY, INDIANA, 1919

Assessor's Plat Book for Brown

Township, No. 21

T. R. WOODBURN PRINTING CO. TERRE HAUTE, IND.

NAMES OF OWNERS	Number of Plat	DESCRIPTION	Section	Township	Range	Acres	Hundredths	Value of Lands	Value of Improvements	Value of Lands and Improvements
Fred O Carmack	21	N 1/2 W 9	21	17	5	78	28	8500	500	8500
J. S. Todd	21	Pt N 1/2	21	17	5	36		3780	500	4280
Chas Taylor	21	Pt N 1/2	21	17	5	46		4830		4830
Charles Jeffries	21	Pt. N. 1/2	21	17	5	114	61	11125	350	11475
Columbus Brown	21	Pt. S. 1/2	21	17	5	7	4	750	600	1350
Louvenia Laughlin	21	Pt S 1/2	21	17	5	66	97	6750		6750
L. M. McLeod	21	Pt S. 1/2	21	17	5	63		6300	100	6400
" "	21	Pt S. 1/2	21	17	5	80		8000		8000
LeRoy McLeod	21	Pt S N	21	17	5	80		8000	550	8550
Mary S Thompson	21	Pt. S. 1/2	21	17	5	2		215	500	715
John Foster	21	Pt S 1/2	21	17	5	5	44	535	600	1135
O. R. Rogers	21	P. S. 1/2	21	17	5	10		1070	600	1570

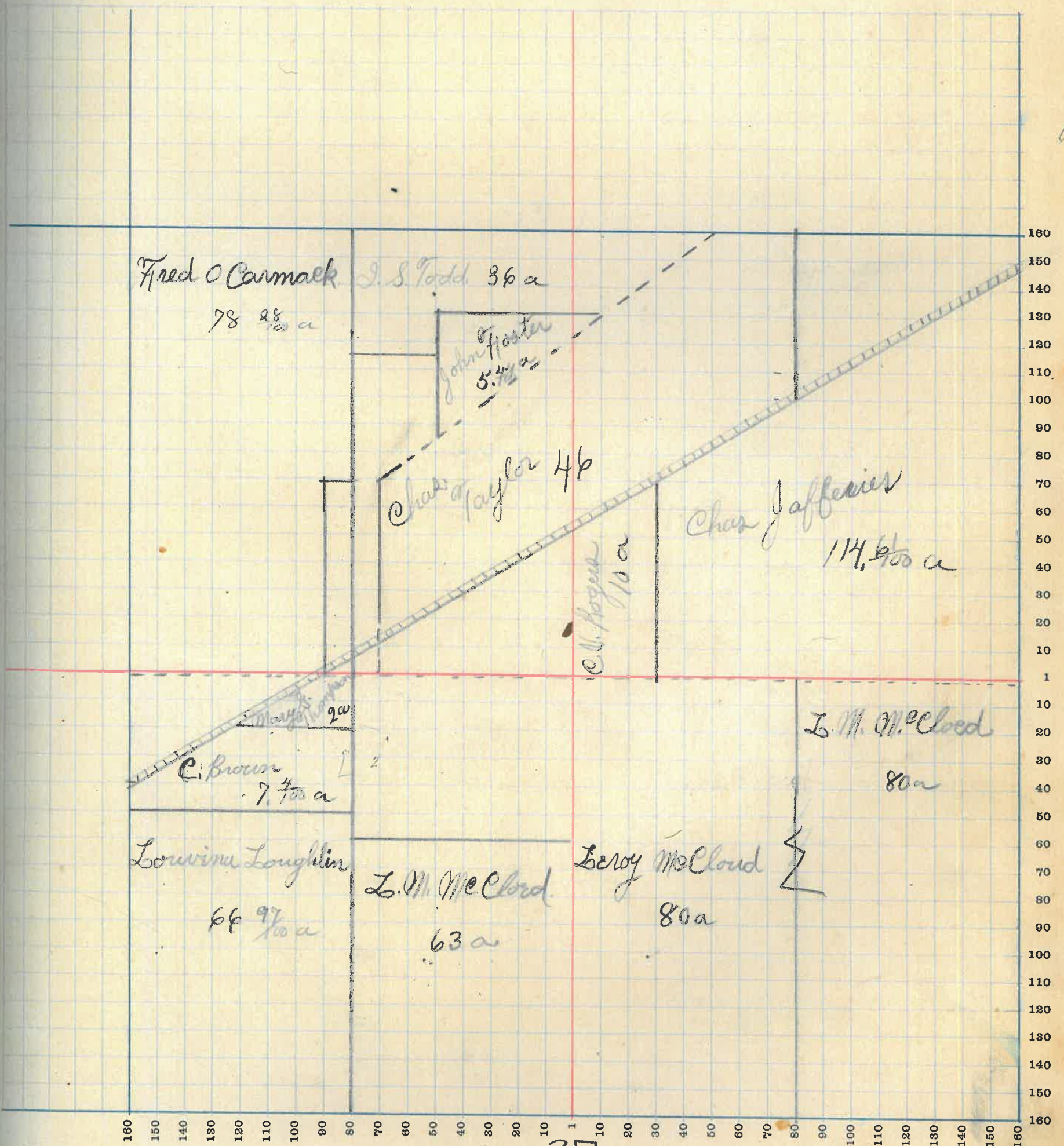
SECTION No. 21

Congressional Township No. 17, R 3

SCALE—Forty rods to an inch, or ten rods to a space, Congress Land, which is one mile square for a section.
Number of acres in this Section, according to the United States Survey _____

Value of
lands and
improve-
ments

300
280
260
240
220
200
180
160
140
120
100
80
60
40
20
0



MONTGOMERY COUNTY, INDIANA, 1919

Assessor's Plat Book for Brown

Township, No. 22

Y. R. WOODBURN PRINTING CO. TERRE HAUTE, IND.

NAMES OF OWNERS	Number of Plat	DESCRIPTION	Section	Township	Range	Acres	Hundredths	Value of Lands	Value of Improvements	Value of Lands and Improvements
Chas V. Neier	22	NH NW 9	22	175	80			7750	400	8150
Geo. J. Davis	22	Pt. N. H.	22	175	120			11800		11800
Edith Albert Swindle	22	EH NE 9	22	175	80			8000	500	8500
John P. Rusk	22	Pt SW 9	22	175	48			4800		4800
" " " "	22	Pt " " "	22	175	20			2000		
Mary A. Harris	22	Pt SW 9	22	175	49			4900	1200	6100
George Daley	22	Pt SW 9	22	175	42	50		4200		4200
S. J. Gray (Mrs) Shines	22	Pt. N. H.	22	175	40			4000	600	4600
Fannie Williams	22	NH SE 9	22	175	80			8000	450	8450
Walter Taylor	22	EH SE 9	22	175	80			7900	500	8400

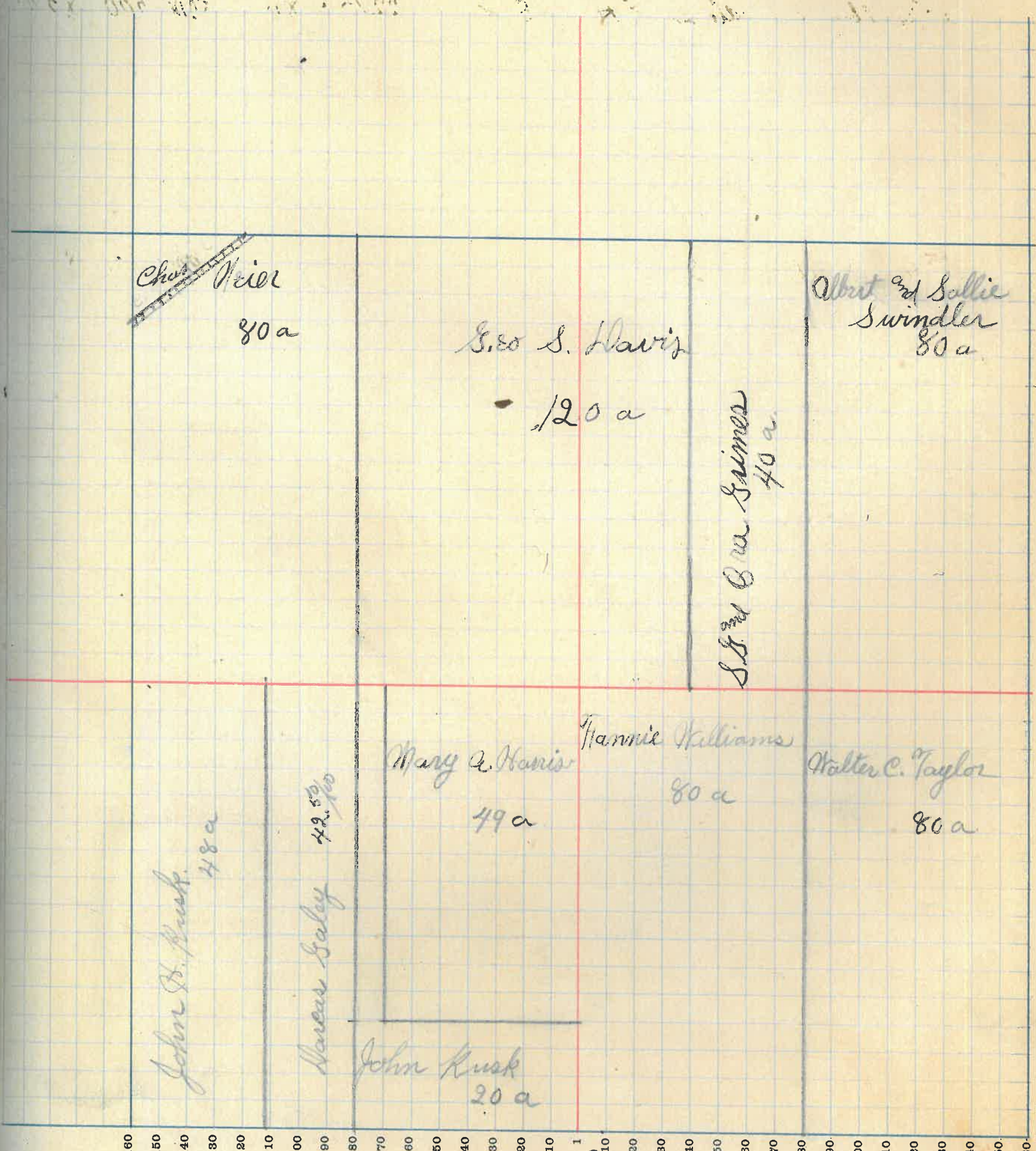
SECTION No. 22

Congressional Township No. 17, R 3.

SCALE—Forty rods to an inch, or ten rods to a space, Congress Land, which is one mile square for a section.
Number of acres in this Section, according to the United States Survey

Side of
roads and
improvements

30
500
370
200
10
200
00
150
00



160
150
140
130
120
110
100
90
80
70
60
50
40
30
20
10
1
10
20
30
40
50
60
70
80
90
100
110
120
130
140
150
160

MONTGOMERY COUNTY, INDIANA, 1919

Assessor's Plat Book for Brown

Township, No. 23

T. R. WOODBURN PRINTING CO TERRE HAUTE, IND

NAMES OF OWNERS	Number of Plat	DESCRIPTION	Section	Township	Range	Acres	Hundredths	Value of Lands	Value of Improvements	Value of Lands and Improvements
Sallie & Albert Swindler	23	N 26 W 9	23	17	5	95		9400		9400
Elmer Doyell et al	23	Pt. N. H.	23	17	5	65		6500	200	6700
D. G. Foxworthy	23	E 1/4 N 6 E 9	23	17	5	80		7800	200	8000
Sarah H. Barton	23	Pt. N. H.	23	17	5	80		8200	550	8750
Sallie & Albert Swindler	23	N 16 S W 9	23	17	5	80		8000	300	8300
D. G. Foxworthy	23	E 1/4 S. E. 9	23	17	5	80		7500		7500
Myrtle Taylor	23	Pt N 16 S W 9	23	17	5	40		3900		3900
W. C. Lydick	23	Pt. S. H.	23	17	5	120		11500	600	12400

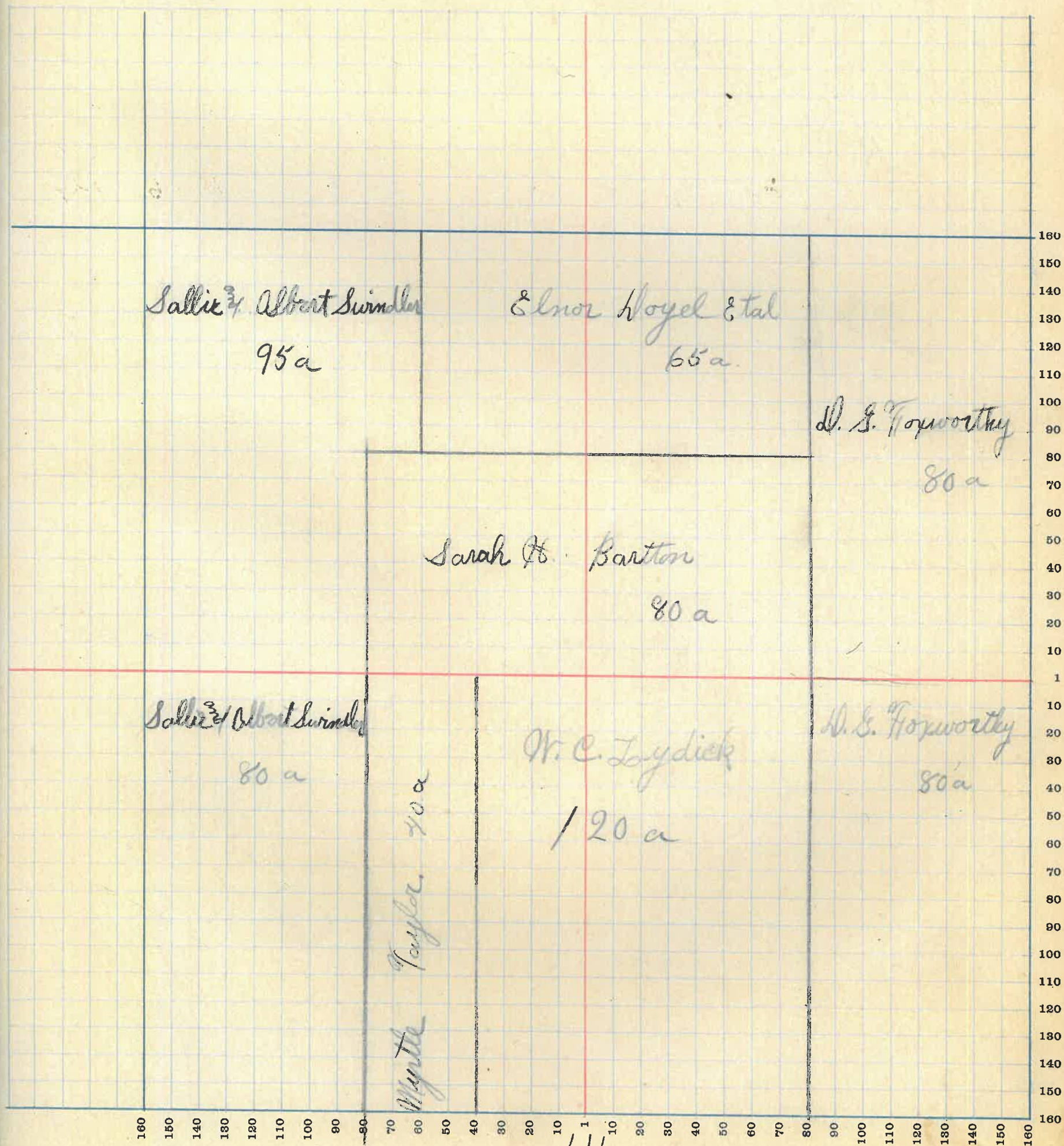
SECTION No. 23

Congressional Township No. 17, R 5

SCALE—Forty rods to an inch, or ten rods to a space, Congress Land, which is one mile square for a section.
Number of acres in this Section, according to the United States Survey

of
and
re-
s

0
0
0
0
0
0
0
0



MONTGOMERY COUNTY, INDIANA, 1919

Assessor's Plat Book for

Brown

Township, No. *24*

T. R. WOODBURN PRINTING CO. TERRE HAUTE, IND.

NAMES OF OWNERS	Number of Plat	DESCRIPTION	Section	Township	Range	Acres	Hundredths	Value of Lands	Value of Improvements	Value of Lands and Improvements
<i>H. C. Reeves</i>	<i>24</i>	<i>Pt N W q.</i>	<i>24</i>	<i>17</i>	<i>5</i>	<i>120</i>		<i>12300</i>	<i>450</i>	<i>12750</i>
<i>F. M. Saylor</i>	<i>24</i>	<i>Pt N H.</i>	<i>24</i>	<i>17</i>	<i>5</i>	<i>80</i>		<i>8200</i>	<i>400</i>	<i>8600</i>
<i>T. M. Johnson</i>	<i>24</i>	<i>Pt E N. W E. q.</i>	<i>24</i>	<i>17</i>	<i>5</i>	<i>80</i>		<i>7400</i>	<i>500</i>	<i>7900</i>
<i>T. M. Saylor</i>	<i>24</i>	<i>Pt E N. W E. q.</i>	<i>24</i>	<i>17</i>	<i>5</i>	<i>40</i>		<i>3200</i>		<i>3200</i>
<i>D. S. Foxworthy</i>	<i>24</i>	<i>W N. S W q.</i>	<i>24</i>	<i>17</i>	<i>5</i>	<i>80</i>		<i>7800</i>	<i>600</i>	<i>8400</i>
<i>Lena M. Reeves</i>	<i>24</i>	<i>E N. S W q.</i>	<i>24</i>	<i>17</i>	<i>5</i>	<i>80</i>		<i>7900</i>	<i>300</i>	<i>8200</i>
<i>John H. Hester</i>	<i>24</i>	<i>W N. S E q.</i>	<i>24</i>	<i>17</i>	<i>5</i>	<i>79</i>	<i>24</i>	<i>8000</i>	<i>500</i>	<i>8500</i>
<i>John L. Rivers</i>	<i>24</i>	<i>E N. S E q.</i>	<i>24</i>	<i>17</i>	<i>5</i>	<i>80</i>	<i>24</i>	<i>8100</i>	<i>600</i>	<i>8700</i>

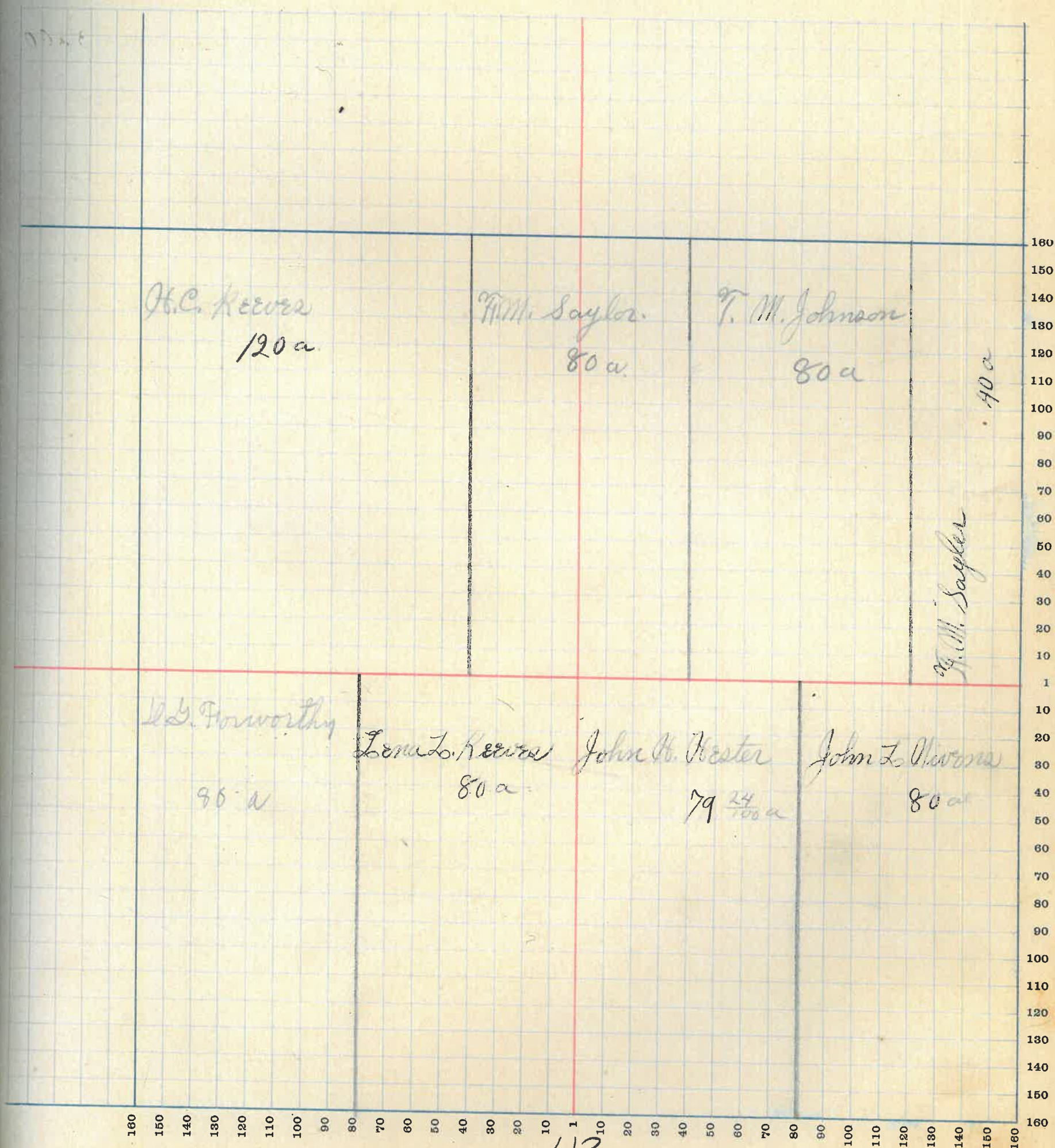
SECTION No. 24

Congressional Township No. 17, R 3

SCALE—Forty rods to an inch, or ten rods to a space, Congress Land, which is one mile square for a section.
Number of acres in this Section, according to the United States Survey _____

ue of
ds and
rove-
ents

750
00
700
00
00
00
30
200



MONTGOMERY COUNTY, INDIANA, 1919

Assessor's Plat Book for Brown

Township, No. 25

T. R. WOODBURN PRINTING CO TERRE HAUTE, IND

NAMES OF OWNERS	Number of Plat	DESCRIPTION	Section	Township	Range	Acres	Hundredths	Value of Lands	Value of Improvements	Value of Lands and Improvements
D. G. Foxworthy	25	Pt. N. W. 9.	25	17	5	38	75	3600		3600
M. M. Boyel	25	Pt. N. W. 9	25	17	5	15		1450		1450
Walter Smith & M. J. Allen	25	Pt. N. W. 9.	25	17	5	76	25	7150	250	7400
Emma F. Ferris	25	Pt. N. W.	25	17	5	128	34	13150	300	13450
Enoch Branson	25	Pt. E. 1/4 N. E. 9.	25	17	5	61	68	6200	600	6800
Morris Seybold	25	Pt. S. W. 9.	25	17	5	10		950	150	1100
John W. Goff	25	Pt. S. W.	25	17	5	77	35	7800	500	7800
Oscar E. Kent	25	Pt. S. W.	25	17	5	14		1200		1200
Laura Goff	25	Pt. S. W.	25	17	5	14		850	50	900
Oscar E. Kent	25	Pt. S. W.	25	17	5	20		1400		1400
G. E. Smith	25	Pt. S. W. S. E. 9.	25	17	5	76	36	7250	200	7400
Geo. M. Humes	25	Pt. S. W.	25	17	5	105		10500	500	11000

44


SECTION No. 25

Congressional Township No. 17, R 5

SCALE—Forty rods to an inch, or ten rods to a space, Congress Land, which is one mile square for a section.
Number of acres in this Section, according to the United States Survey.....

Value of
lands and
improvements

100
50
100
450
00
10
00
00
10
10
100
100



160
150
140
130
120
110
100
90
80
70
60
50
40
30
20
10
1
10
20
30
40
50
60
70
80
90
100
110
120
130
140
150
160

45

MONTGOMERY COUNTY, INDIANA, 1919

Assessor's Plat Book for Brown

Township, No. 26

T. P. WOODBURN PRINTING CO. TERRE HAUTE, IND.

NAMES OF OWNERS	Number of Plat	DESCRIPTION	Section	Township	Range	Acres	Hundredths	Value of Lands	Value of Improvements	Value of Lands and Improvements
Burton English	26	N. W. q.	26	17	5	160		16000		16000
A. S. Foxworthy	26	N. H. N. E. q.	26	17	5	80		8000		8000
" " " "	26	N. H. N. E. q.	26	17	5	25		2400		2400
M. M. Doyle	26	S. H. N. E. q.	26	17	5	55		5300	500	6000
Romulus Boyed	26	Pt S. H.	26	17	5	240		25200	500	25700
Jannah Erhaus	26	E. H. S. E. q.	26	17	5	80		8000	400	8400

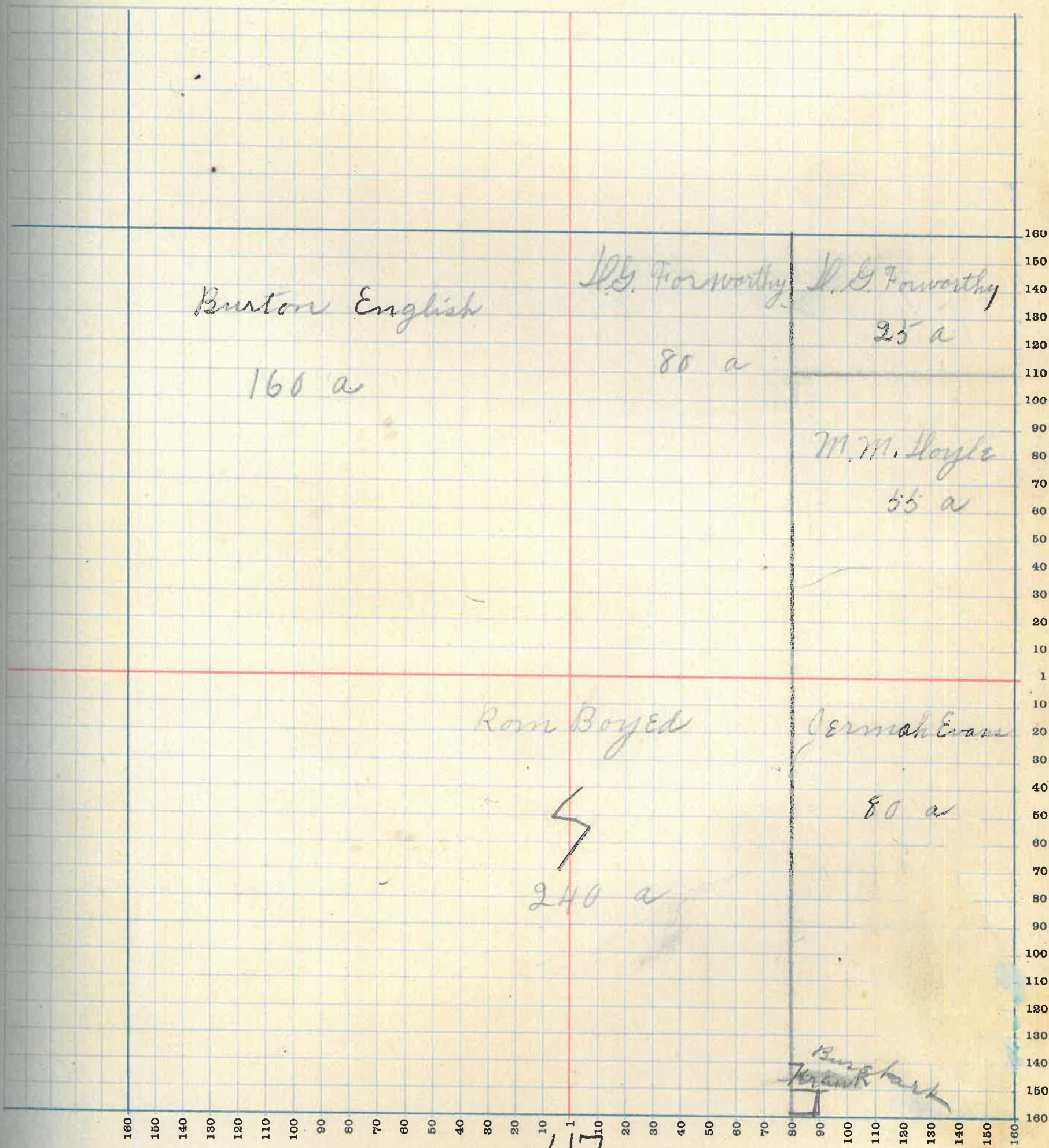
SECTION No. 26

Congressional Township No. 17, R 3

SCALE—Forty rods to an inch, or ten rods to a space, Congress Land, which is one mile square for a section.
Number of acres in this Section, according to the United States Survey.....

Value of
lands and
improvements

5000
4000
3000
2000
1000
700
400



47

MONTGOMERY COUNTY, INDIANA, 1919

Assessor's Plat Book for Brown

Township, No. 27

T. R. WOODBURN PRINTING CO. TERRE HAUTE, IND.

NAMES OF OWNERS	Number of Plat	DESCRIPTION	Section	Township	Range	Acres	Hundredths	Value of Lands	Value of Improvements	Value of Lands and Improvements
Lydia Williams	27	W. N. W. W. 9.	27	17	5	47		17620	400	17930
John t. P. Bursk	27	Pt N H	27	17	5	19		1300		1300
Harris Williams						3	50	350		350
Ida Symes	27	Pt. S. H.	27	17	5	80		7600	350	7950
Zona Goodin	27	Pt S H	27	17	5	80		7600	500	8100
Blaine Graham	27	Pt. S. H.	27	17	5	97		9200	200	9400
Frank Hester	27	Pt. N. H.	27	17	5	28		2530	600	3130
Ethel Hester	27	Pt. N. H.	27	17	5	7		700		700
Hewey Goff	27	Pt N H	27	17	5	7		700		700
Jolly Hiers	27	Pt N H	27	17	5	7		700		700
B. M. Jones	27	Pt N H Pt S. H.	27	17	5	48	77	4560	500	5060
Burton English	27	E 1/4 N E 9	27	17	5	80		8000	1200	9200
Romulus Boyed	27	Pt S E 9	27	17	5	40		4200	500	4700

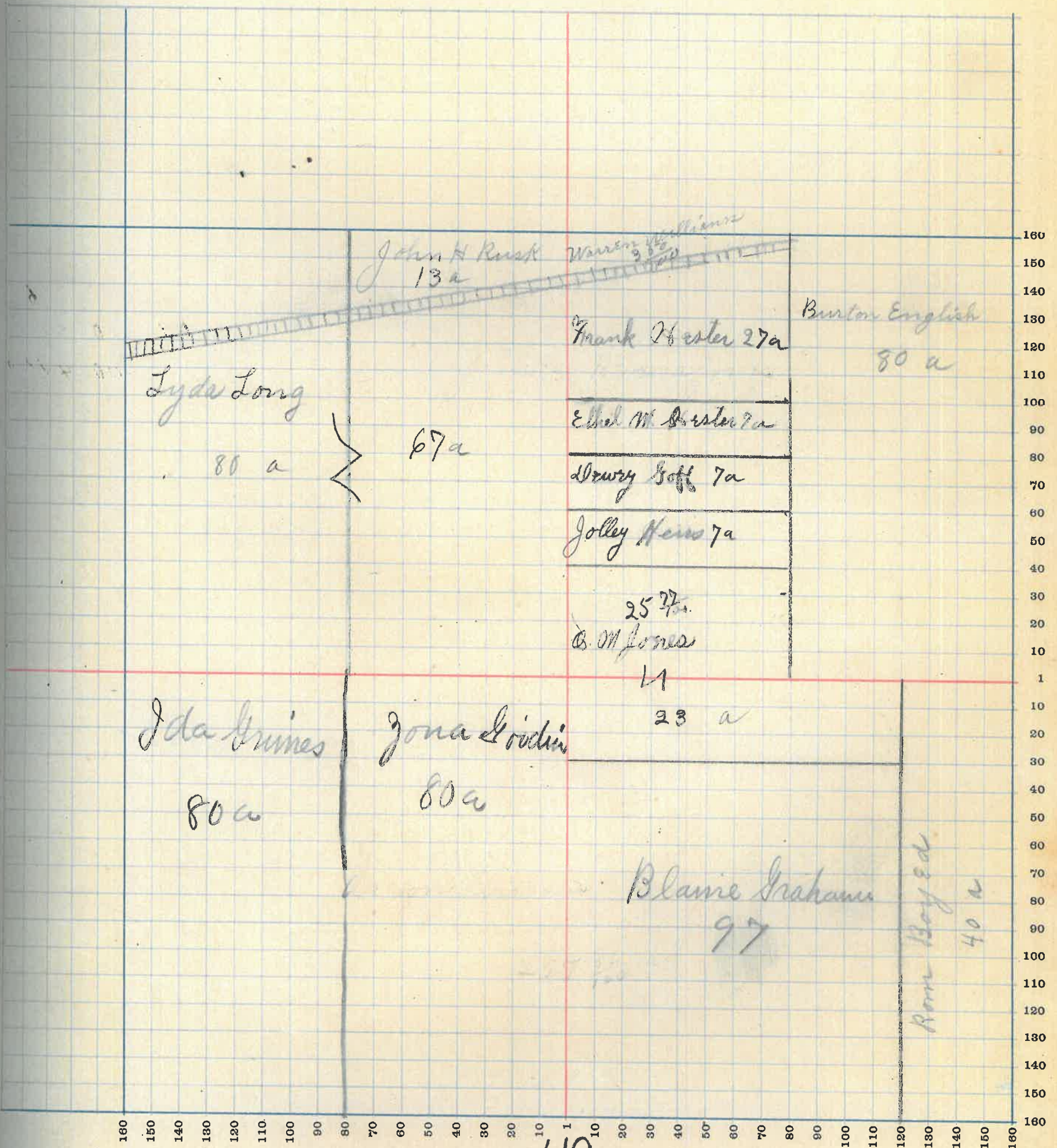
SECTION No. 27

Congressional Township No. 17, R 5-

SCALE—Forty rods to an inch, or ten rods to a space, Congress Land, which is one mile square for a section.
Number of acres in this Section, according to the United States Survey _____

Value of
lands and
improve-
ments

1930
300
350
400
450
500
550
600
650
700
750
800



MONTGOMERY COUNTY, INDIANA, 1919

Assessor's Plat Book for Brown

Township, No. 28

T. R. WOODBURN PRINTING CO. TERRE HAUTE, IND.

NAMES OF OWNERS	Number of Plat	DESCRIPTION	Section	Township	Range	Acres	Hundredths	Value of Lands	Value of Improvements	Value of Lands and Improvements
Ollie Wilkinson	28	W. H. N. W. q.	28	17	5	80		7830	500	8330
Walter Penn	28	P. H. N. H.	28	17	5	26		2600	200	2700
John T Penn	28	N. E. q.	28	17	5	24		20600	700	21200
Emmons F. Wilkinson	28	N. H. S. W. q.	28	17	5	45		4600	900	5400
Geo E. & Eva Pitts	28	S. H. S. W. q.	28	17	5	35		3500	600	4100
Laura B Lydick	28	E. H. S. E. q.	28	17	5	79		7900	300	8200
R. D. Buloff	28	S. E. q.	28	17	5	160		16000	1300	17300
Elyza Pitts		P. H. S. H.	28	17	5	1		100	150	250

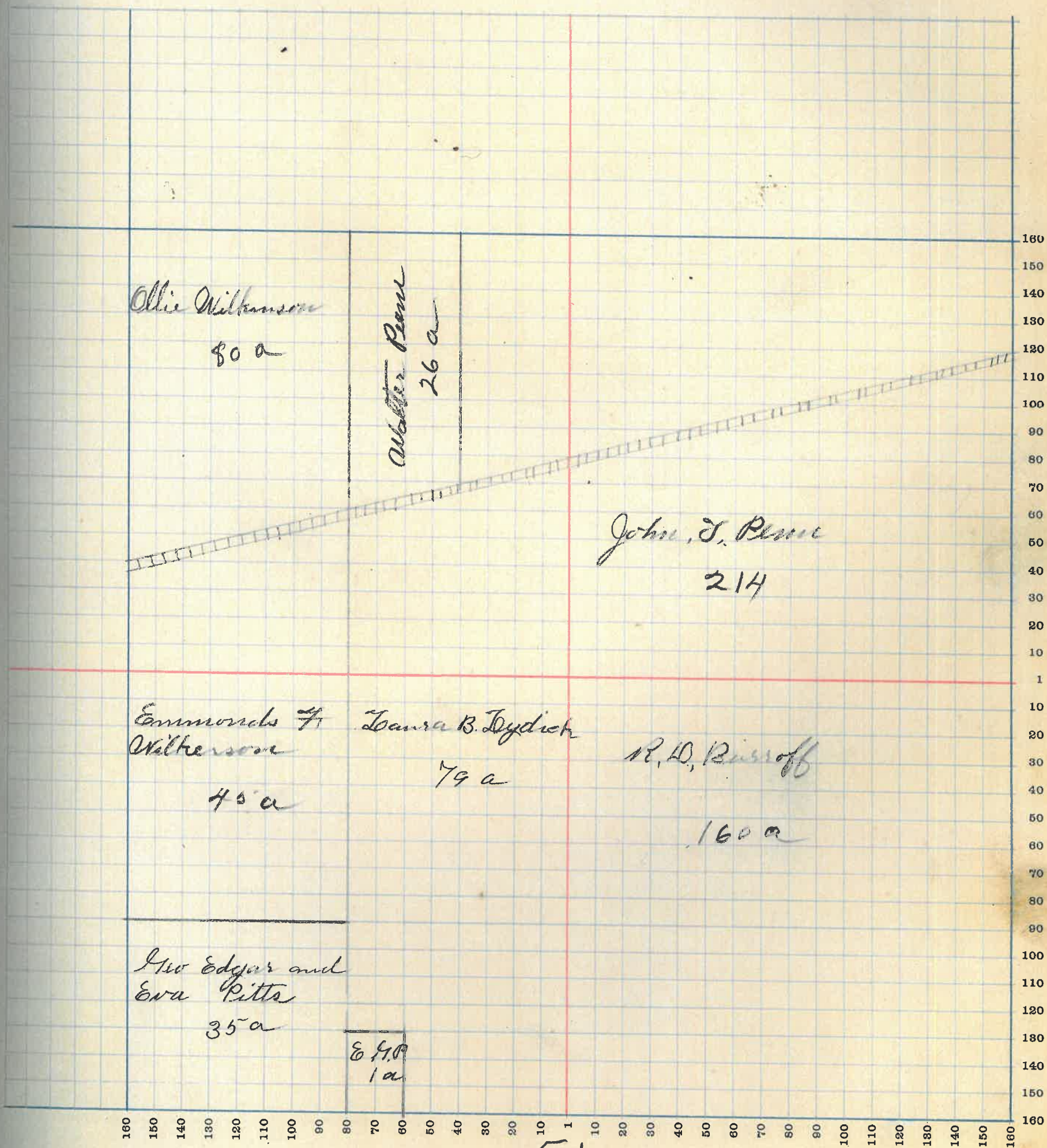
SECTION No. 28

Congressional Township No. 17, R 3

SCALE—Forty rods to an inch, or ten rods to a space, Congress Land, which is one mile square for a section.
Number of acres in this Section, according to the United States Survey

Value of
lands and
improvements

350
700
200
400
100
200
300
50



MONTGOMERY COUNTY, INDIANA, 1919

Assessor's Plat Book for Brown

Township, No. 29

Y. R. WOODBURN PRINTING CO. TERRE HAUTE, IND.

NAMES OF OWNERS	Number of Plat	DESCRIPTION	Section	Township	Range	Acres	Hundredths	Value of Lands	Value of Improvements	Value of Lands and Improvements
H. B. Fullenwider	29	N. W. 9.	29	17	5	334		31700	900	32600
Louvenia Laughlin	29	Pt N E 9	29	17	5	64	30	6000		6000
Ollie Wilkinson	29	Pt N E 9.	29	17	5	40		3900		3900
Irvin Deere	29	Pt S W 9	29	17	5	64	60	6200	500	6700
A. J. & C. J. Kleiser	29	Pt S. W. 9	29	17	5	15	40	1500		1500
Anna Brush	29	Pt. S W	29	17	5	40		4000		4000
Emma F. Wilkinson	29	N. H. S. E. 9.	29	17	5	43		4300		4300
Geo. E. & Eva Potts	29	S. H. S. E. 9	29	17	5	35		3500		3500
Newton Fullenwider	29	Pt N. H. S. W. 9	29	17	5	2		150		150

SECTION No. 29

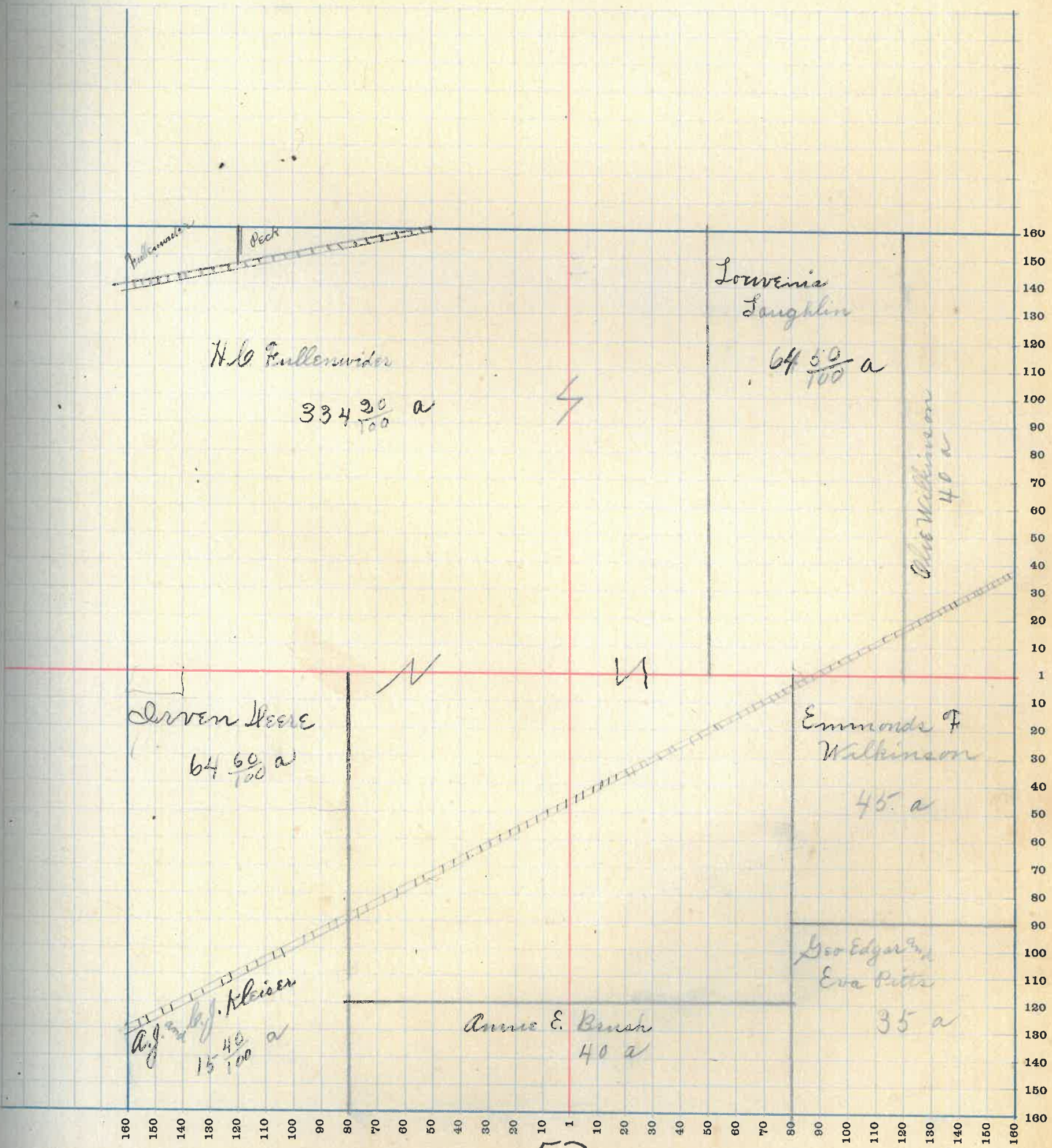
Congressional Township No. 17, R 3

2

Value of
lands and
improvements

SCALE—Forty rods to an inch, or ten rods to a space, Congress Land, which is one mile square for a section.
Number of acres in this Section, according to the United States Survey.....

600
500
400
300
200
100
50
150



MONTGOMERY COUNTY, INDIANA, 1919

Assessor's Plat Book for Brown Township, No. 30

T. R. WOODBURN PRINTING CO TERRE HAUTE, IND

NAMES OF OWNERS	Number of Plat	DESCRIPTION	Section	Township	Range	Acres	Hundredths	Value of Lands	Value of Improvements	Value of Lands and Improvements
Charles A. & Edt. Melligen	30	N. W. 9	30	17	5	150	16000	300	16300	
Geo T. Durham	30	N. E. 9.	30	17	5	160	12000	850	12850	
William Melligen	30	S. W. 9.	30	17	5	63	8000	100	8100	
R. H. Hodgkins	30	Pt. S. 4.	30	17	5	6	85	500	400	900
Samuel Mc Nutt	30	Pt. S. E. 9.	30	17	5	150	13175	750	13925	

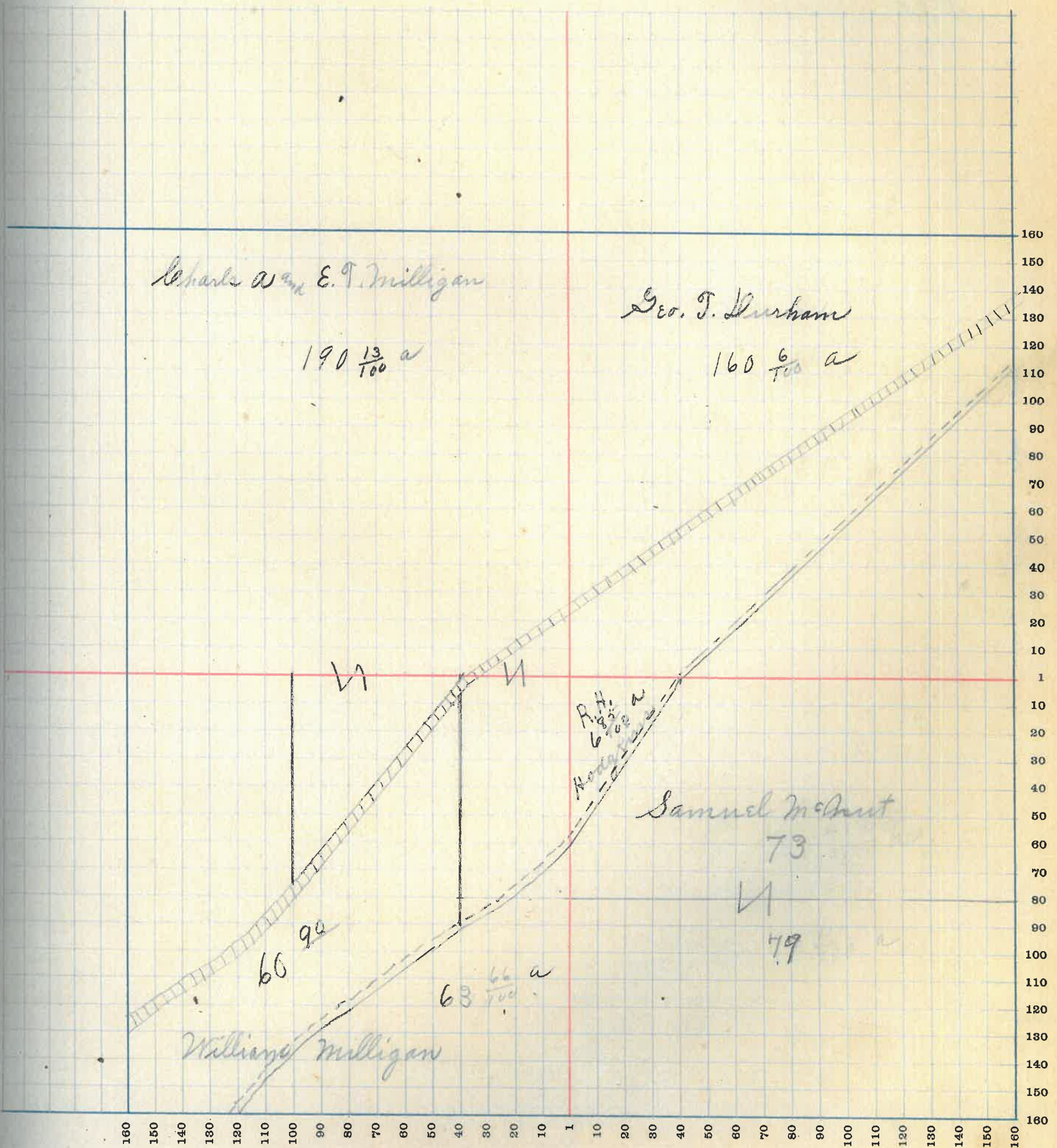
SECTION No. 30

Congressional Township No. 17, R 3-

SCALE—Forty rods to an inch, or ten rods to a space, Congress Land, which is one mile square for a section.
Number of acres in this Section, according to the United States Survey.....

Value of
lands and
improvements

300
830
100
10
920



MONTGOMERY COUNTY, INDIANA, 1919

Assessor's Plat Book for Brown

Township, No. 31

T. R. WOODBURN PRINTING CO. TERRE HAUTE, IND.

NAMES OF OWNERS	Number of Plat	DESCRIPTION	Section	Township	Range	Acres	Hundredths	Value of Lands	Value of Improvements	Value of Lands and Improvements
Louise Kleiser	31	Pt NW 9	31	17	5	120		11800	400	11800
Chas. Moser	31	Pt NE 9 NW 9	31	17	5	201		20000	1200	21200
Geo A Jackson	31	NW 5 E 9	31	17	5	80		7500		7500
Wm Jarvis	31	E 4 S E 9	31	17	5	85		8500	600	9100
O. A. Kleiser	31	Pt S W 9	31	17	5	75		7500	150	7650
A. C. McQuigley	31	E 4 S E 9	31	17	5	80		8000	450	8450

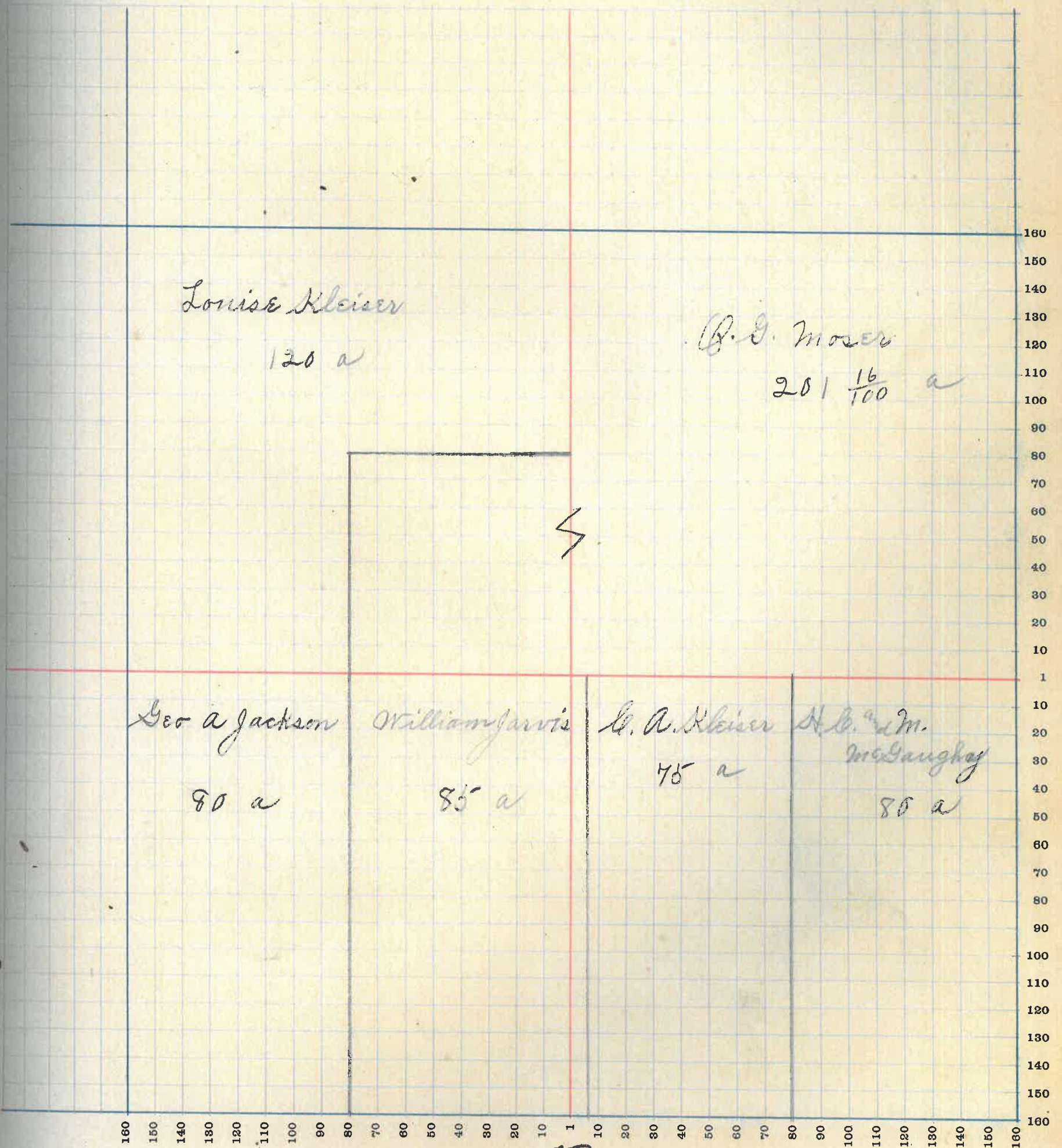
SECTION No. 31

Congressional Township No. 17, R 3-

Value of
lands and
improve-
ments

SCALE—Forty rods to an inch, or ten rods to a space, Congress Land, which is one mile square for a section.
Number of acres in this Section, according to the United States Survey _____

1800
200
900
100
550
450



MONTGOMERY COUNTY, INDIANA, 1919

Assessor's Plat Book for Brown

Township, No. 32

T. R. WOODBURN PRINTING CO. TERRE HAUTE, IND.

NAMES OF OWNERS	Number of Plat	DESCRIPTION	Section	Township	Range	Acres	Hundredths	Value of Lands	Value of Improvements	Value of Lands and Improvements
A. J. J. Kleiser	32	W. H. N. W. 9	32	17 5	80			8000	450	8450
Anna Brush	32	E. H. N. W. 9	32	17 5	80			7000	250	8750
" "	32	Pt N. E. 9	32	17 5	10			1000		1000
Everette Graham	32	Pt N. W. 9	32	17 5	30			3000	300	3300
Geo. E. & Eva T. Pitts	32	Pt N. E. 9	32	17 5	10			1000		1000
Glaude & Leona Jarvis	32	Pt N. E. 9	32	17 5	80			8000	400	8400
Walter Sutherland	32	Pt N. E. 9	32	17 5	30			3000		3000
Martha J. Milligan	32	Pt S. W. 9	32	17 5	40			4000		4000
John N. Milligan	32	Pt S. W. 9	32	17 5	40			4000		4000
Everette Graham	32	Pt S. E. 9	32	17 5	140			14000	250	14250
Blanch Reddish	32	Pt S. E. 9	32	17 5	100			10000		10000

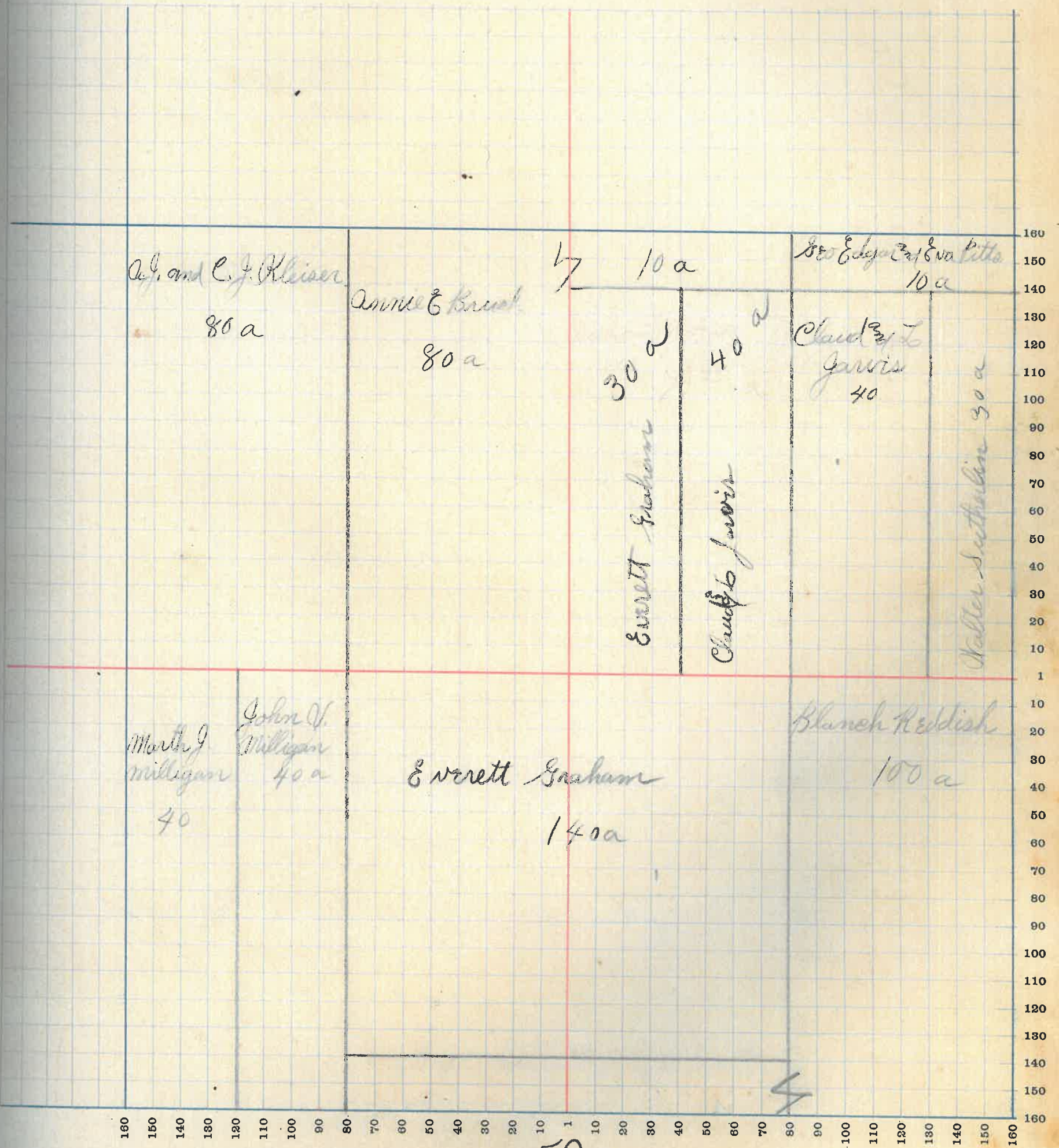
SECTION No. 32

Congressional Township No. 17, R 5.

SCALE—Forty rods to an inch, or ten rods to a space, Congress Land, which is one mile square for a section.
Number of acres in this Section, according to the United States Survey.....

Value of
lands and
improvements

450
350
200
100
100
100
100
100
100
230
100



SECTION No. 33

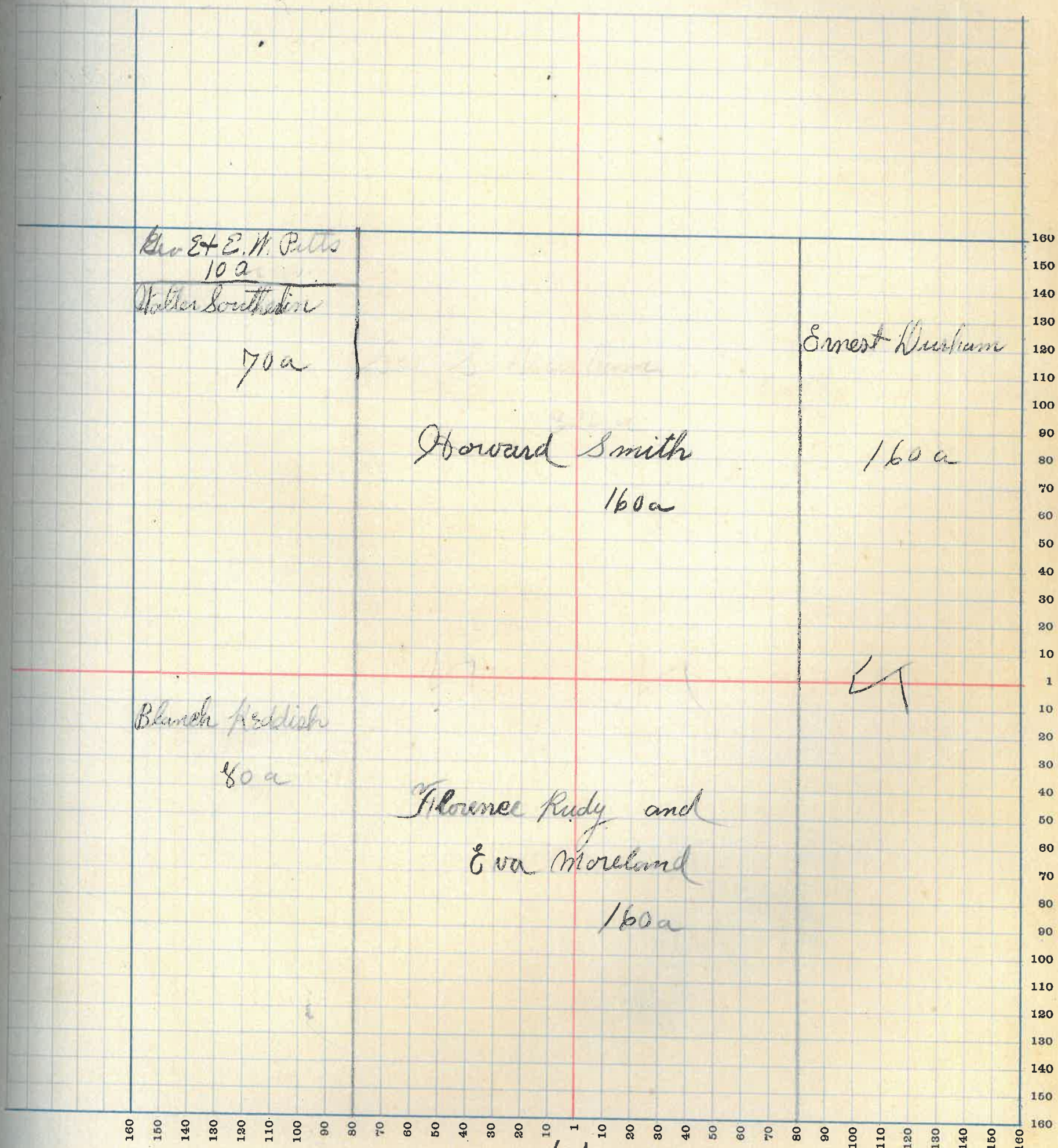
Congressional Township No. 17, R 5-

3

Value of
lands and
improvements

SCALE—Forty rods to an inch, or ten rods to a space, Congress Land, which is one mile square for a section.
Number of acres in this Section, according to the United States Survey.....

250
300
150
600
000



61

MONTGOMERY COUNTY, INDIANA, 1919

Assessor's Plat Book for Brown

Township, No. 34

T. R. WOODBURN PRINTING CO. TERRE HAUTE, IND.

NAMES OF OWNERS	Number of Plat	DESCRIPTION	Section	Township	Range	Acres	Hundredths	Value of Lands	Value of Improvements	Value of Lands and Improvements
Wm T Sumner	34	NW 1/4 P 8 W 1/4	34	17	5	240		24000	600	24600
Tom Bennett	34	SE 1/4	34	17	5	240		24000	450	24450
James H Galey	34	NW 1/4 NE 1/4	34	17	5	80		8000		8000
Mary A Allen	34	SE 1/4 NE 1/4	34	17	5	80		7800	450	8250

62

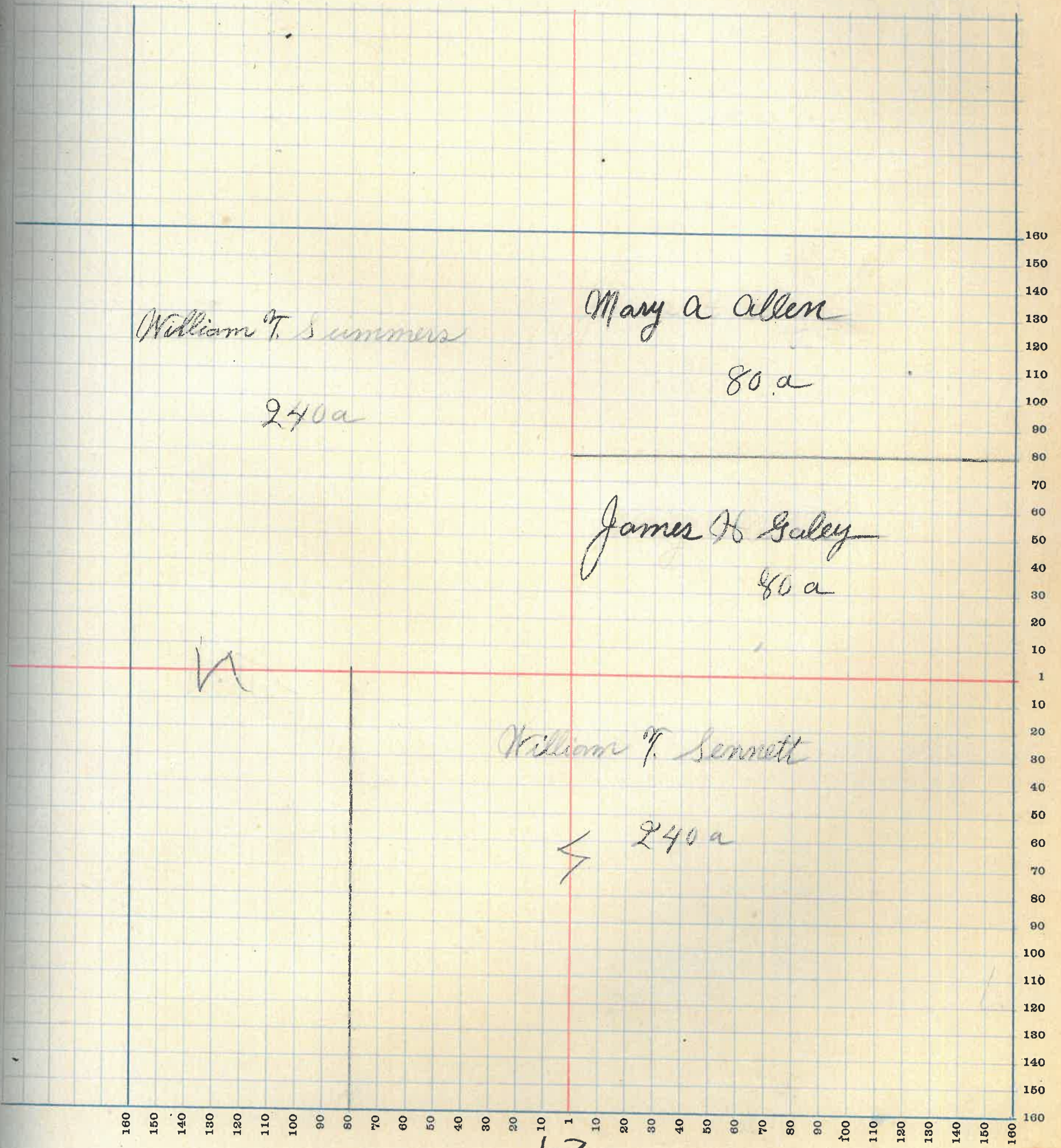
SECTION No. 34

Congressional Township No. 17, R 5

Value of
Lands and
Improve-
ments

SCALE—Forty rods to an inch, or ten rods to a space, Congress Land, which is one mile square for a section.
Number of acres in this Section, according to the United States Survey

4600
4450
000
250



MONTGOMERY COUNTY, INDIANA, 1919

Assessor's Plat Book for Brown

Township, No. 35

T. R. WOODBURN PRINTING CO. TERRE HAUTE, IND.

NAMES OF OWNERS	Number of Plat	DESCRIPTION	Section	Township	Range	Acres	Hundredths	Value of Lands	Value of Improvements	Value of Lands and Improvements
James H. Jaley	35	Pt N.W. q.	35	17	5	120		12000	600	12600
Mary A. McLaughly	35	Pt N.W. q.	35	17	5	17 50		1300	100	1400
Henry Evans	35	N.E. q.	35	17	5	160		16400	650	17050
Ethel Young	35	Pt N.W. S.W. q.	35	17	5	40		4000	450	4450
J. V. Leonard	35	Pt S.W. S.W. q.	35	17	5	40		4800	450	4450
Rae of L. Snader	35	Pt S.W.	35	17	5	87 50		8500	330	8850
John Joe Ragsdale	35	Pt S.W.	35	17	5	98		9450	250	9600
Howard Mearns	35	Pt S.E. q.	35	17	5	85		8900	300	9200

SECTION No. 33-

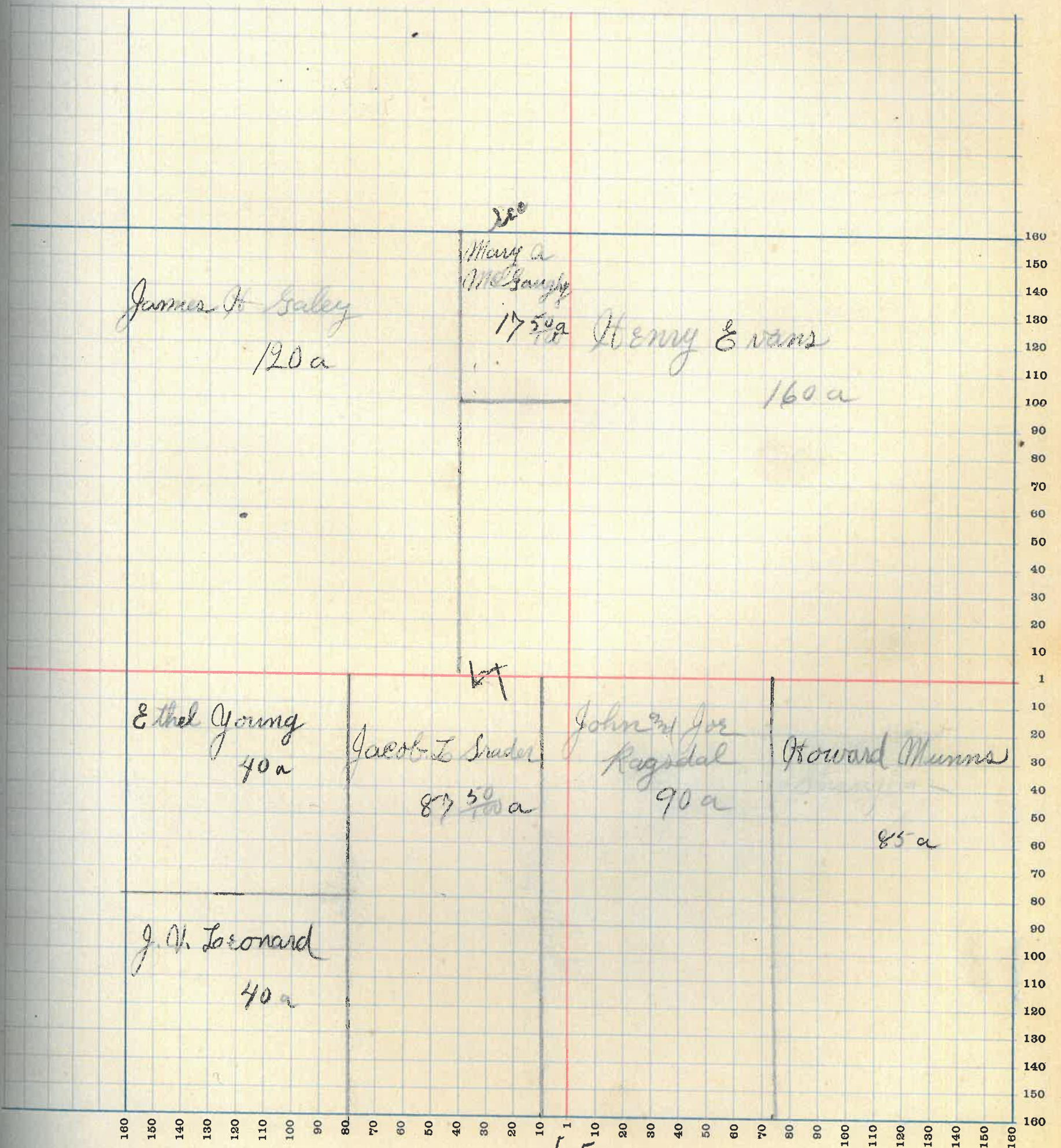
Congressional Township No. 17, R 3-

5'

Value of
lands and
improvements

SCALE—Forty rods to an inch, or ten rods to a space, Congress Land, which is one mile square for a section.
Number of acres in this Section, according to the United States Survey

2600
400
7050
450
1450
850
600
200



MONTGOMERY COUNTY, INDIANA, 1919

Assessor's Plat Book for Brown

Township, No. 36

Y. R. WOODBURN PRINTING CO. TERRE HAUTE, IND.

NAMES OF OWNERS	Number of Plat	DESCRIPTION	Section	Township	Range	Acres	Hundredths	Value of Lands	Value of Improvements	Value of Lands and Improvements
Henry A Foster	36	Pt N W q.	36	17	5	40		4180		4100
Nellie M Shannon	36	Pt N W q.	36	17	5	40		4100	700	4800
Alvan Clodfelter	36	E. H. N W q.	36	17	5	81		7338	330	7900
Oscar Kent	36	Pt N E q.	36	17	5	79		7300	330	7850
Robert M Straughan	36	Pt. N E q.	36	17	5	80		7600	300	7900
Howard Matus	36	Pt S W q.	36	17	5	80		8400	700	9100
Louis Borden	36	Pt S. W. q.	36	17	5	68	58	4760	240	5000
Henry Flaugan	36	Pt S W q.	36	17	5	11	42	650	200	850
Wm & M. Keaton	36	S. E. q.	36	17	5	160		10400	1000	10400

66

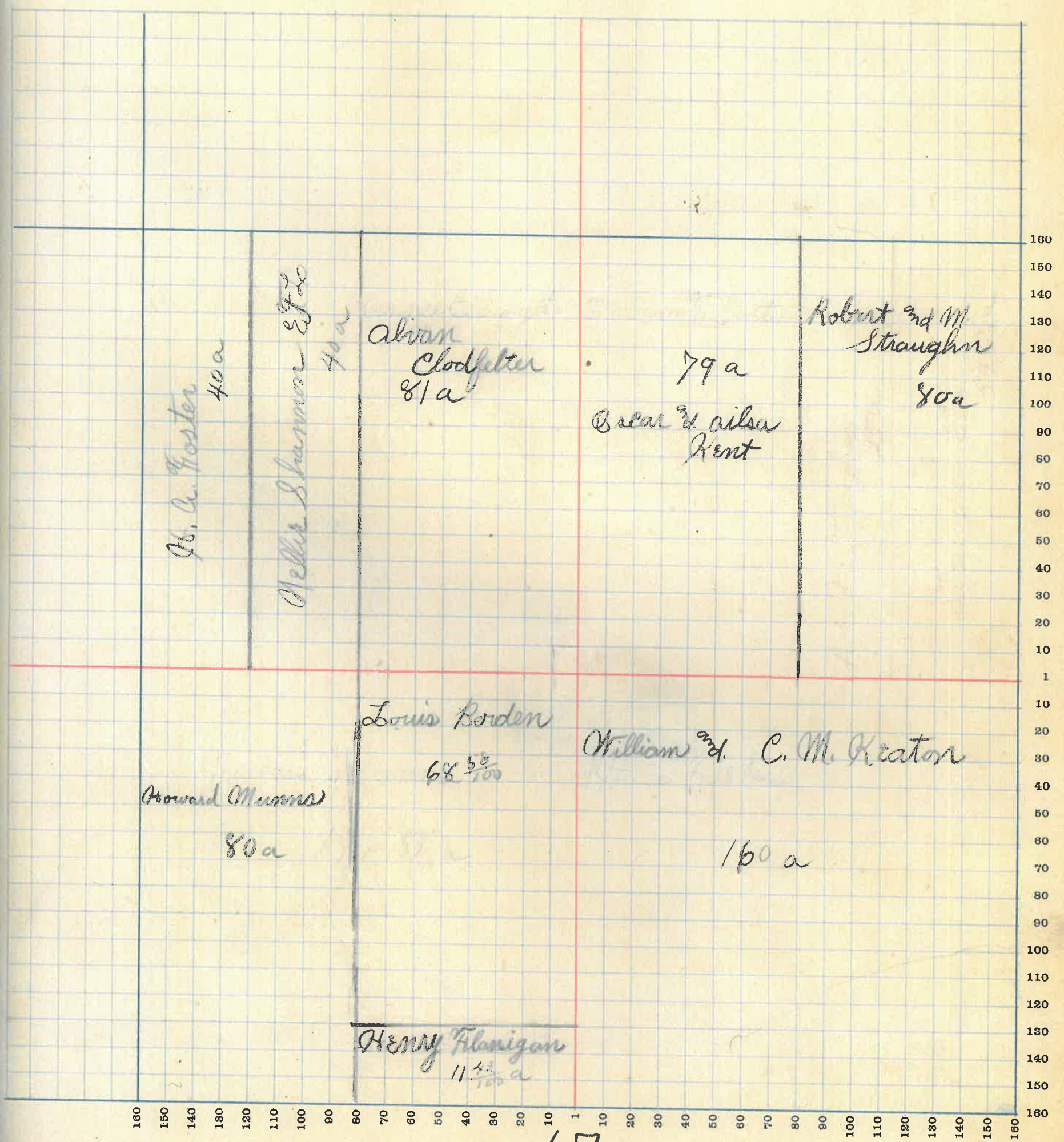
SECTION No. 34

Congressional Township No. 17, R 5-

SCALE—Forty rods to an inch, or ten rods to a space, Congress Land, which is one mile square for a section.
Number of acres in this Section, according to the United States Survey.....

ie of
s and
rove-
nts

00
00
10
50
00
70
00
50
00



MONTGOMERY COUNTY, INDIANA, 1919

Assessor's Plat Book for Brown

Township, No. 37

T. R. WOODBURN PRINTING CO. TERRE HAUTE, IND.

NAMES OF OWNERS	Number of Plat	DESCRIPTION	Section	Township	Range	Acres	Hundredths	Value of Lands	Value of Improve-ments	Value of Lands and Improve-ments
			37							
M. L. Claypool	37	W 1/4 N E 9.	1	17	6	164	32	2460	140	2600
Rose & Rastine	37	S 1/4 N E 8	1	17	6	27		500		500
J. B. Yarriss	37	Pt. N E 9	1	17	6	81	88	2125		2125
F. J. Hasselmore	37	Pt S N 1/4 S W 9	1	17	6	150		750		750
Ada & E. B. Whelda	37	Pt S E 9	1	17	6	40		600		600
Powell	37	Pt S W 9	1	17	6	40		600		600
Albert Lewis	37	Pt S E 9.	1	17	6	25		500		500
Sanford & Eva Fields	37	Pt S E 9	1	17	6	27		400		400

68

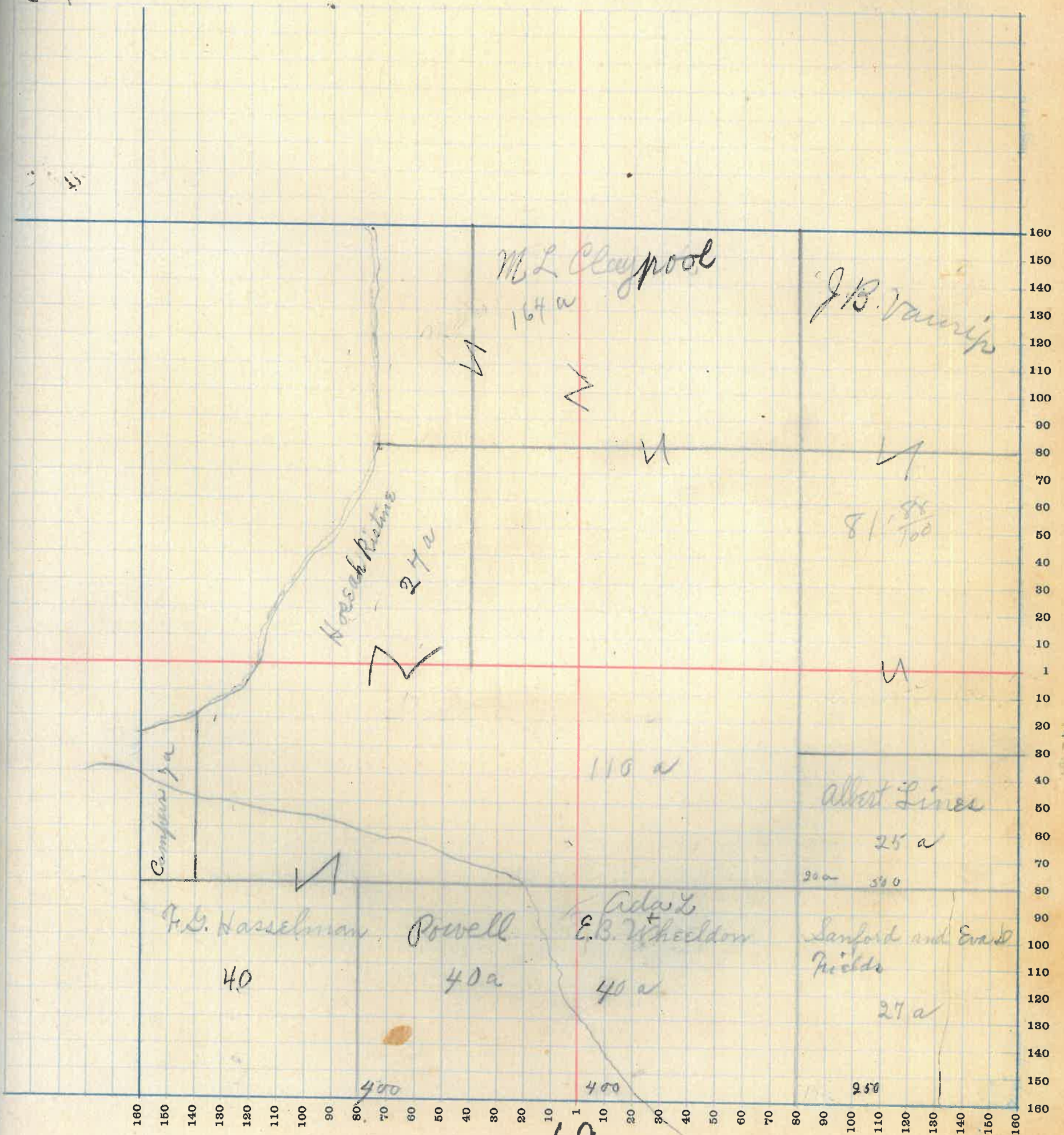
SECTION No. 1

Congressional Township No. 17, R 6

SCALE—Forty rods to an Inch, or ten rods to a space, Congress Land, which is one mile square for a section.
Number of acres in this Section, according to the United States Survey.....

ue of
s and
rove-
ents

00
00
25
0
0
0
0
0



69

MONTGOMERY COUNTY, INDIANA, 1919

Assessor's Plat Book for

Brown

Township, No. *38*

T. R. WOODBURN PRINTING CO. TERRE HAUTE, IND.

NAMES OF OWNERS	Number of Plat	DESCRIPTION	Section	Township	Range	Acres	Hundredths	Value of Lands	Value of Improvements	Value of Lands and Improvements
<i>F. G. Hasselman</i>	<i>38</i>	<i>Pt S E 9</i>	<i>2</i>	<i>176</i>	<i>132</i>			<i>2450</i>	<i>450</i>	<i>2900</i>
<i>Crawford Anderson</i>	<i>38</i>	<i>Pt S E 9</i>	<i>2</i>	<i>176</i>	<i>6</i>			<i>250</i>	<i>150</i>	<i>400</i>
<i>H. P. Hallett</i>	<i>38</i>	<i>Pt S E 9</i>	<i>2</i>	<i>176</i>	<i>47</i>			<i>450</i>	<i>150</i>	<i>600</i>

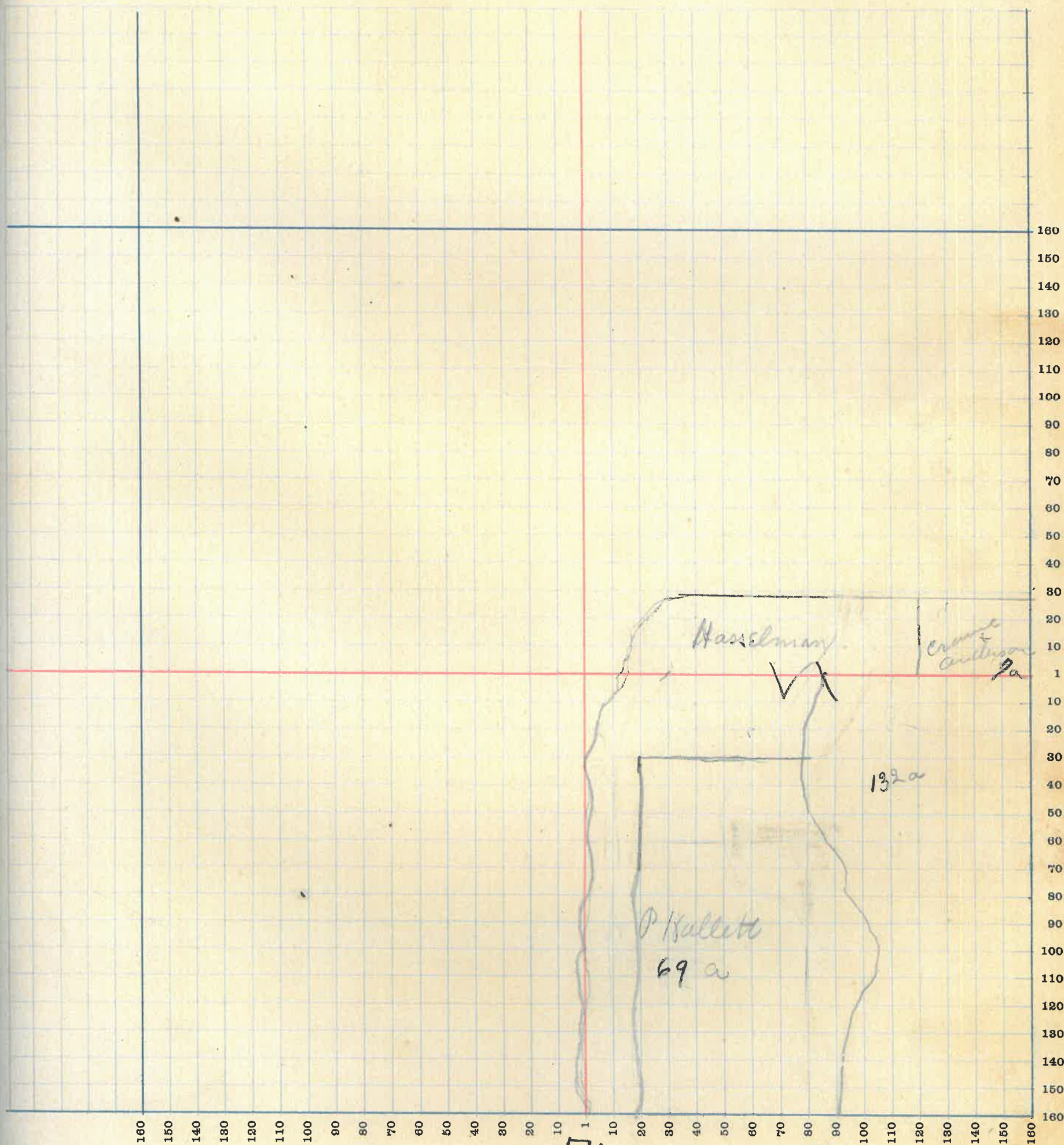
SECTION No. 2

Congressional Township No. 17, R 6

SCALE—Forty rods to an inch, or ten rods to a space, Congress Land, which is one mile square for a section.
Number of acres in this Section, according to the United States Survey.....

ue of
ls and
rove-
ents

00
00
0



71

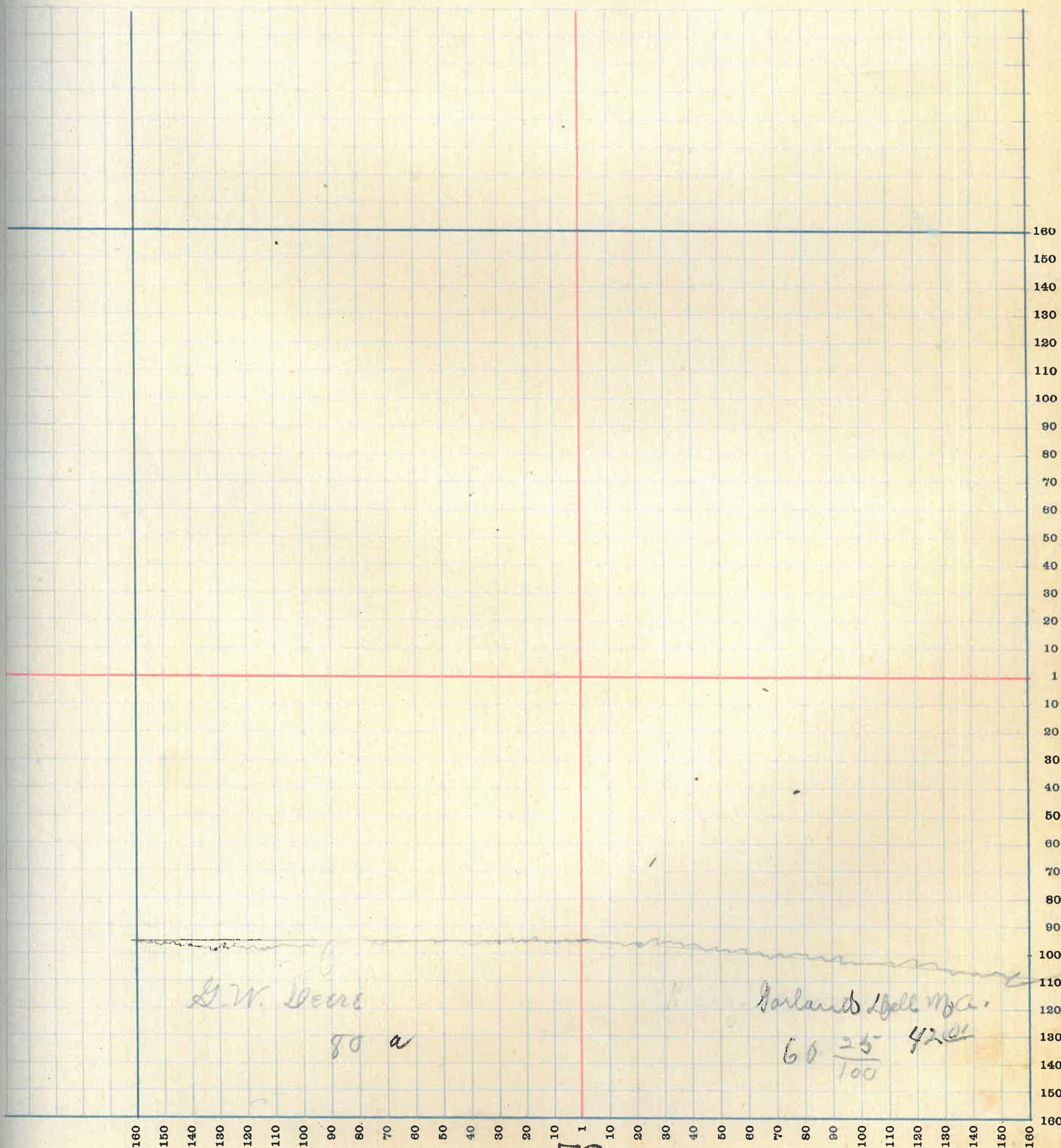
SECTION No. 3

Congressional Township No. 17, R 6

SCALE—Forty rods to an inch, or ten rods to a space, Congress Land, which is one mile square for a section.
Number of acres in this Section, according to the United States Survey.....

ue of
ls and
rove-
ents

00
20



73

MONTGOMERY COUNTY, INDIANA, 1919

Assessor's Plat Book for Brown

Township, No. 40

Y. R. WOODBURN PRINTING CO. TERRE HAUTE, IND.

NAMES OF OWNERS	Number of Plat	DESCRIPTION	Section	Township	Range	Acres	Hundredths	Value of Lands	Value of Improvements	Value of Lands and Improvements
Geo W Deere	40	Pt N H	10	17	6	240		4800		4800
" " "	40	Pt S H	10	17	6	160		6400	700	7100
" " "	40	Pt N S W q	10	17	6	40		1500		1500
M. J. Sullivan	40	Pt S N S W q	10	17	6	40		1700		1700
Harland Well. Assn	40	Pt E S E q.	10	17	6	80		1140	200	1340
H. B. Vanclave	40	Pt. E. N. S. E. q.	10	17	6	77		3080	120	3200
Hariet Moore	40	Pt E N S. E. q.	10	17	6	3		120		120

MONTGOMERY COUNTY, INDIANA, 1919

Assessor's Plat Book for Brown

Township, No. 41

T. R. WOODBURN PRINTING CO. TERRE HAUTE, IND.

NAMES OF OWNERS	Number of Plat	DESCRIPTION	Section	Township	Range	Acres	Hundredths	Value of Lands	Value of Improvements	Value of Lands and Improvements
Garland Bell Assoc.	41	Pt N W 9	11	17	6	130		3140	2700	5840
H. P. Hallett	41	Pt N H	11	17	6	42		400		400
A. J. Hasselmann	41	Pt N H	11	17	6	25.50		800		800
B. J. and C. Canine	41	Pt S W 9	11	17	6	40		1200		1200
Harriet Moore	41	Pt S W 9	11	17	6	5		200	150	350
R. L. Moore	41	Pt S W 9	11	17	6	6		240		240
Harriet Moore	41	Pt S E 9	11	17	6	10		400		400
Marvin Clore	41	Pt S E 9	11	17	6	19		900	600	1500
R. H. Hodgkins	41	E N S E 9	11	17	6	80		3600		3600
Whitehead Moore	41	Pt S W 9	11	17	6	200		12000	900	12900
E. V. & Ida Williams	41	Pt N H	11	17	6	25		1000	200	1200

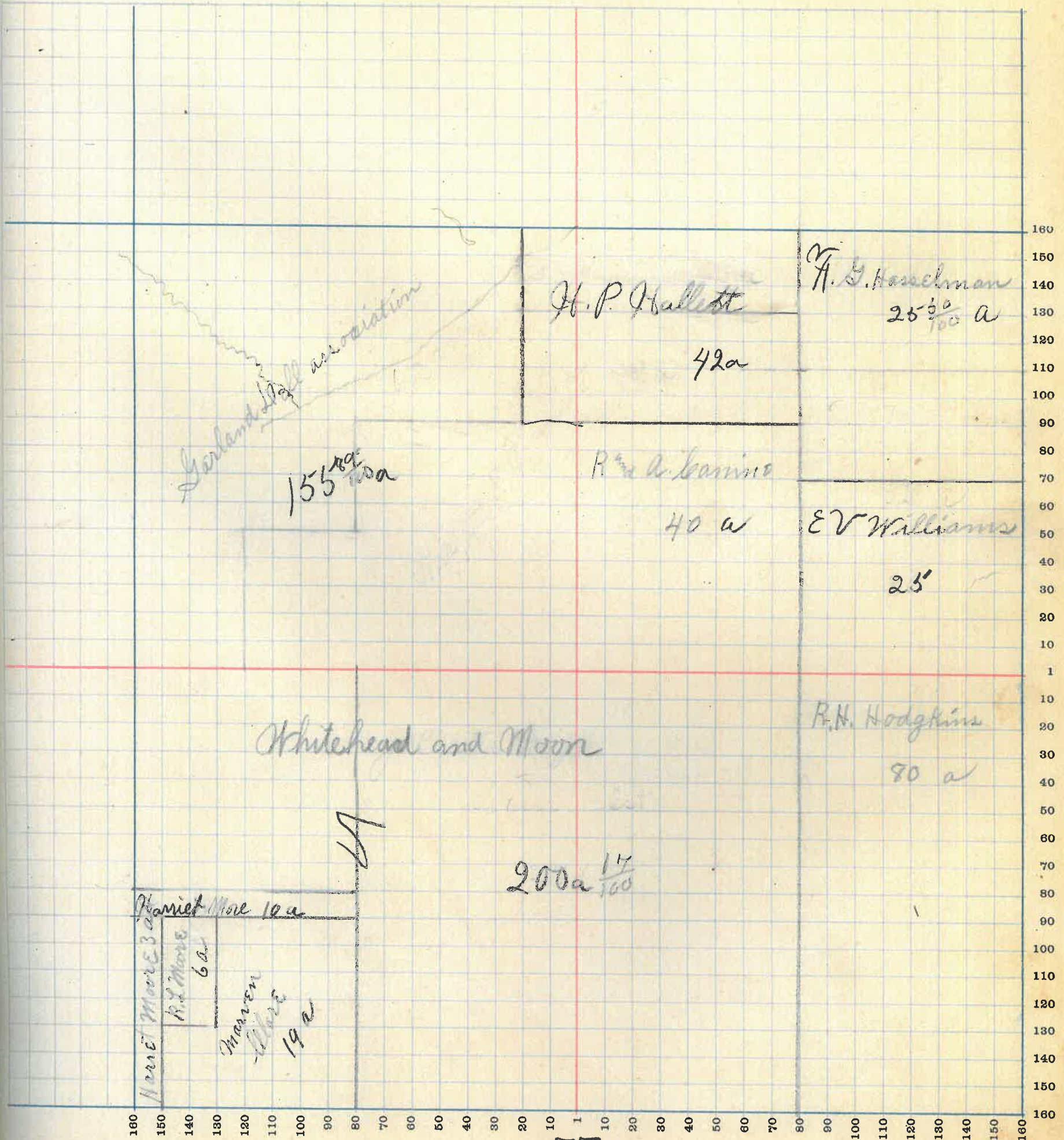
SECTION No. 11

Congressional Township No. 17, R 6

SCALE—Forty rods to an inch, or ten rods to a space, Congress Land, which is one mile square for a section.
Number of acres in this Section, according to the United States Survey _____

ue of
ls and
rove-
ents

40
0
0
20
10
10
0
00
00
00
00



MONTGOMERY COUNTY, INDIANA, 1919

Assessor's Plat Book for Brown

Township, No. 42

T. R. WOODBURN PRINTING CO. TERRE HAUTE, IND.

NAMES OF OWNERS	Number of Plat	DESCRIPTION	Section	Township	Range	Acres	Hundredths	Value of Lands	Value of Improvements	Value of Lands and Improvements
F. G. Hasselmann	42	Pt N E q.	12	17	6	25	20	500		500
E. J. & Ida Wilkins	42	Pt N E q.	12	17	6	25		800		800
Samuel Moore	42	Pt N. H.	12	17	6	160		4800	250	5050
" " "	42	" " N. H.	12	17	6	120		4200		4200
W. H. Hodgkins	42	Pt S E q.	12	17	6	40		1600	200	1800
R. L. & A. Canine	42	Pt S. H.	12	17	6	80		3200	400	3600
T. L. Cooksey	42	Pt S E q.	12	17	6	80		4000	300	4300
Mirt Wilshire	42	Pt N E q.	12	17	6	80		1600		1600

SECTION No. 12


Congressional Township No. 17, R 6

2

Value of
lands and
improve-
ments

SCALE—Forty rods to an inch; or ten rods to a space, Congress Land, which is one mile square for a section.
Number of acres in this Section, according to the United States Survey

00
00
050
200
400
600
800
00



79

MONTGOMERY COUNTY, INDIANA, 1919

Assessor's Plat Book for Brown

Township, No. 43

T. R. WOODBURN PRINTING CO. TERRE HAUTE, IND.

NAMES OF OWNERS	Number of Plat	DESCRIPTION	Section	Township	Range	Acres	Hundredths	Value of Lands	Value of Improvements	Value of Lands and Improvements
W. H. Mitchell	43	Pt N W q	13	17	6	160		14400	1000	15400
J. W. McCormick	43	S W q.	13	17	6	160		14400	700	15100
Dr. W. T. Gott	43	N H. N E q.	13	17	6	80		7200		7200
J. S. T. Blake	43	S H N E q.	13	17	6	80		7600	700	8300
Wm. Glenn	43	S E q.	13	17	6	160		14400	800	15200

SECTION No. 13


Congressional Township No. 19, R 6

3

Value of
lands and
improve-
ments

SCALE—Forty rods to an inch, or ten rods to a space, Congress Land, which is one mile square for a section.
Number of acres in this Section, according to the United States Survey.....

5400
100
200
300
4200



81

MONTGOMERY COUNTY, INDIANA, 1919

Assessor's Plat Book for Brown

Township, No. 44

T. R. WOODBURN PRINTING CO. TERRE HAUTE, IND.

NAMES OF OWNERS	Number of Plat	DESCRIPTION	Section	Township	Range	Acres	Hundredths	Value of Lands	Value of Improvements	Value of Lands and Improvements
Marvin Clore	44	Pt N. W. q.	14	17	6	40		2400		2400
Edgar B. Davis	44	Pt N. W. q.	14	17	6	80		4500	300	4800
Rebecca Levine	44	N. H. N. E. q.	14	17	6	100		10500	150	10650
Lucida Clore	44	S. H. N. E. q.	14	17	6	100		10500		10500
Glo M. Cowan	44	N. W. q.	14	17	6	120		20300	350	20650
Henry C. Greave	44	Pt. S. H.	14	17	6	130		13000	300	13300


SECTION No. 14

Congressional Township No. 17, R 6

SCALE—Forty rods to an inch, or ten rods to a space, Congress Land, which is one mile square for a section.
Number of acres in this Section, according to the United States Survey.....

Value of
lands and
improvements

400
500
550
500
650
300



MONTGOMERY COUNTY, INDIANA, 1919

Assessor's Plat Book for Brown

Township, No. 45

T. R. WOODBURN PRINTING CO. TERRE HAUTE, IND.

NAMES OF OWNERS	Number of Plat	DESCRIPTION	Section	Township	Range	Acres	Hundredths	Value of Lands	Value of Improvements	Value of Lands and Improvements
Howard Smith & Banta	45	R. H.	13	17	6	320		19200	600	19800
M. C. Sullivan	45	S. W. 9.	13	17	6	160		14000	300	14300
R. H. Hodgkins	45	S. E. 9.	13	17	6	160		14000	650	14650

SECTION No. 13

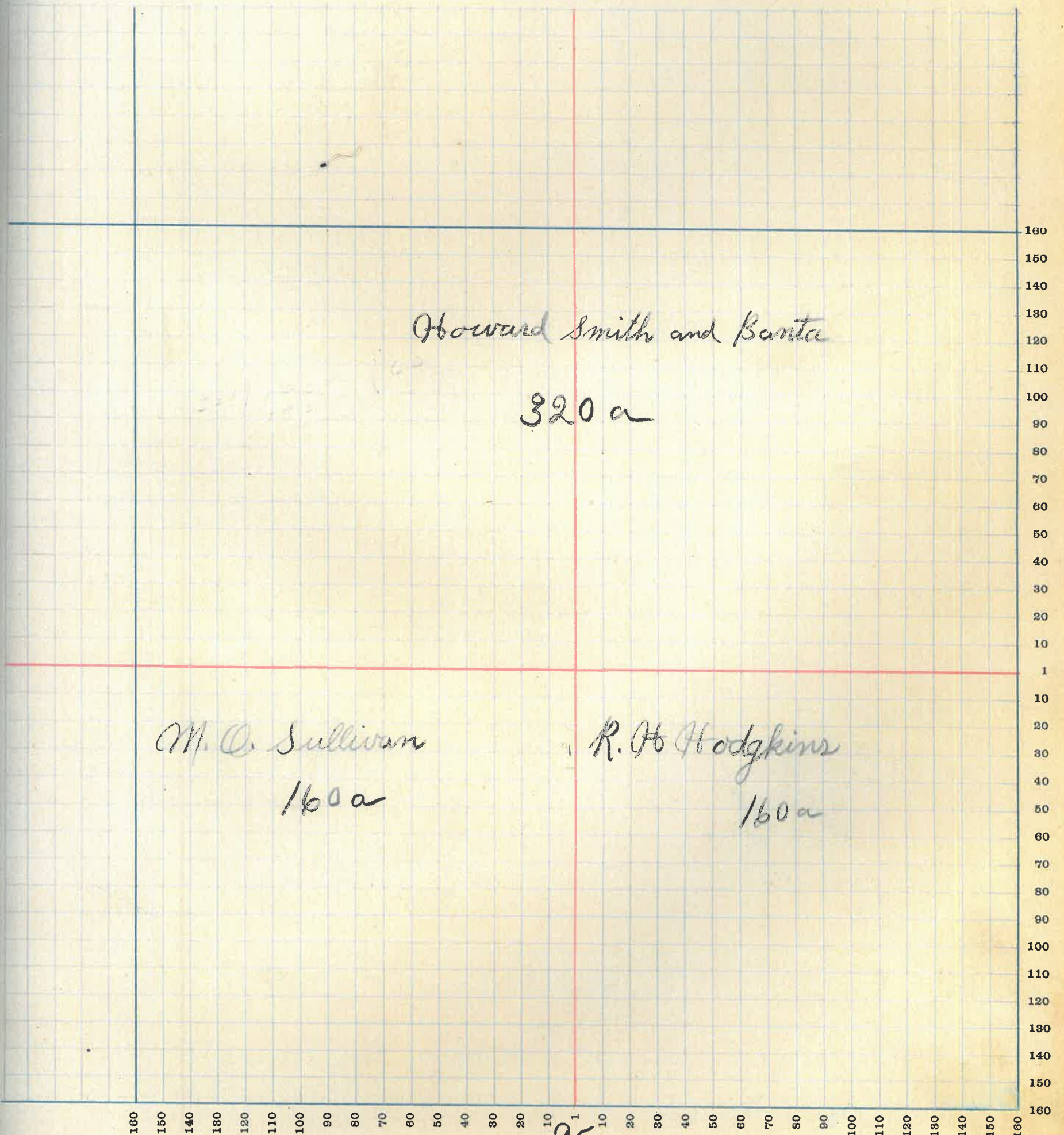
Congressional Township No. 17, R 6

5-

Value of
lands and
improvements

SCALE—Forty rods to an inch, or ten rods to a space, Congress Land, which is one mile square for a section.
Number of acres in this Section, according to the United States Survey.....

800
1300
550



85

MONTGOMERY COUNTY, INDIANA, 1919

Assessor's Plat Book for

Brown

Township, No. 46

Y. R. WOODBURN PRINTING CO. TERRE HAUTE, IND.

NAMES OF OWNERS	Number of Plat	DESCRIPTION	Section	Township	Range	Acres	Hundredths	Value of Lands	Value of Improvements	Value of Lands and Improvements
H. J. Demaree	46	N. W. q.	22	17	6	160		14700	200	14900
Sarah Durham	46	N. H. N. E. q.	22	17	6	80		6750	300	7050
J. M. Burford	46	S. H. N. E. q.	22	17	6	80		7200	400	7600
Robert Burford	46	W. H. N. E. q.	22	17	6	80		4500	500	5000
H. H. Demaree	46	S. W. q.	22	17	6	160		14400	800	15200
Ed. Busenbark	46	E. H. S. E. q.	22	17	6	80		5600	600	6200

SECTION No. 22

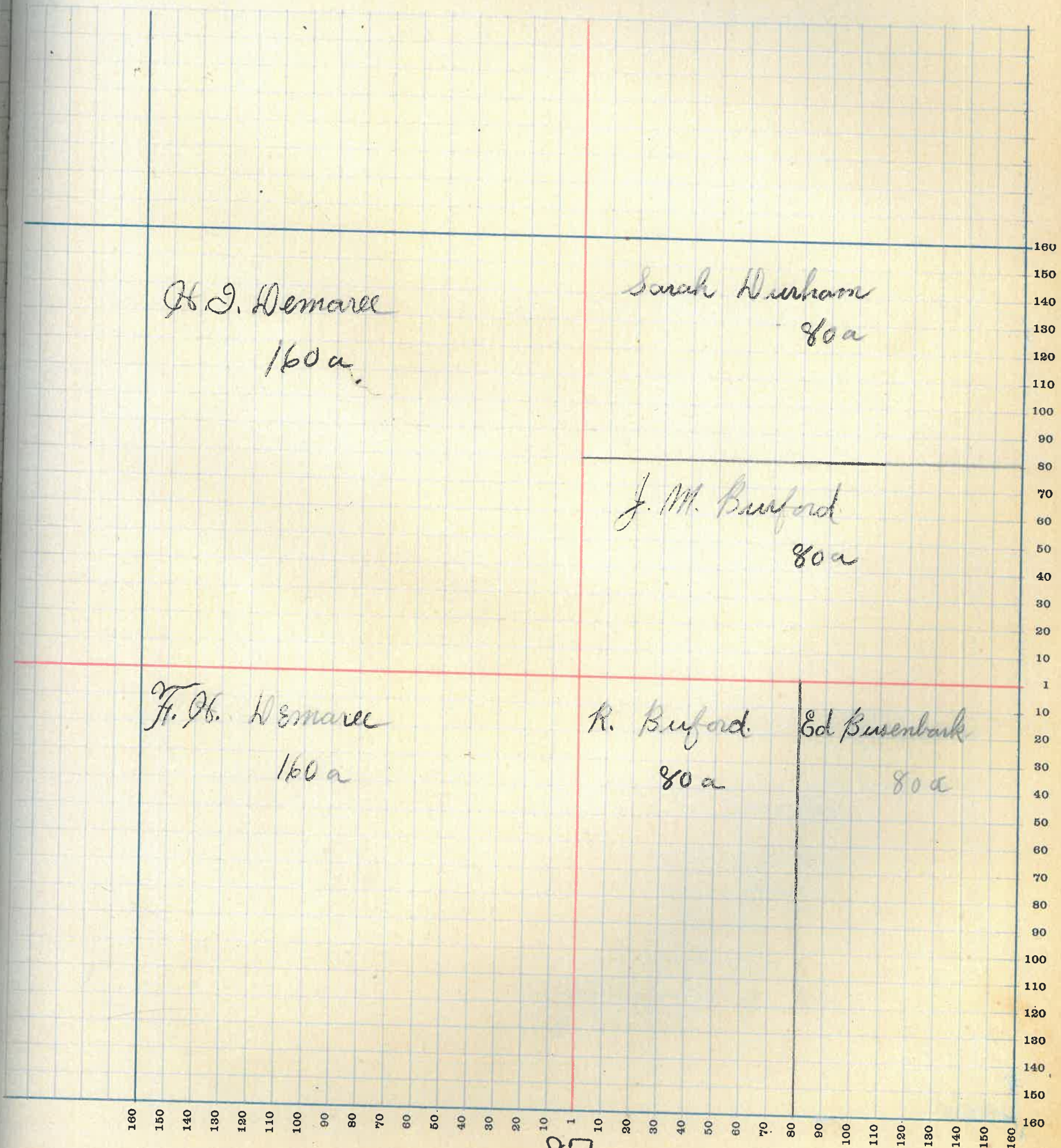
Congressional Township No. 17, R 6

6

Value of
lands and
improvements

SCALE—Forty rods to an inch, or ten rods to a space, Congress Land, which is one mile square for a section.
Number of acres in this Section, according to the United States Survey.....

800
50
00
100
200
00



MONTGOMERY COUNTY, INDIANA, 1919

Assessor's Plat Book for Brown Township, No. 47

T. R. WOODBURN PRINTING CO. TERRE HAUTE, IND.

NAMES OF OWNERS	Number of Plat	DESCRIPTION	Section	Township	Range	Acres	Hundredths	Value of Lands	Value of Improvements	Value of Lands and Improvements
Geo M Cowan	47	NW 4	23	17	6	110		8800		8800
Henry G Greave	47	Pt NE 4	23	17	6	210		16800	1000	17800
Ed Busenbark	47	NW SW 9	23	17	6	80		5700		5700
Jacob Fulkenwid	47	SE 9	23	17	6	239		91510	600	22110

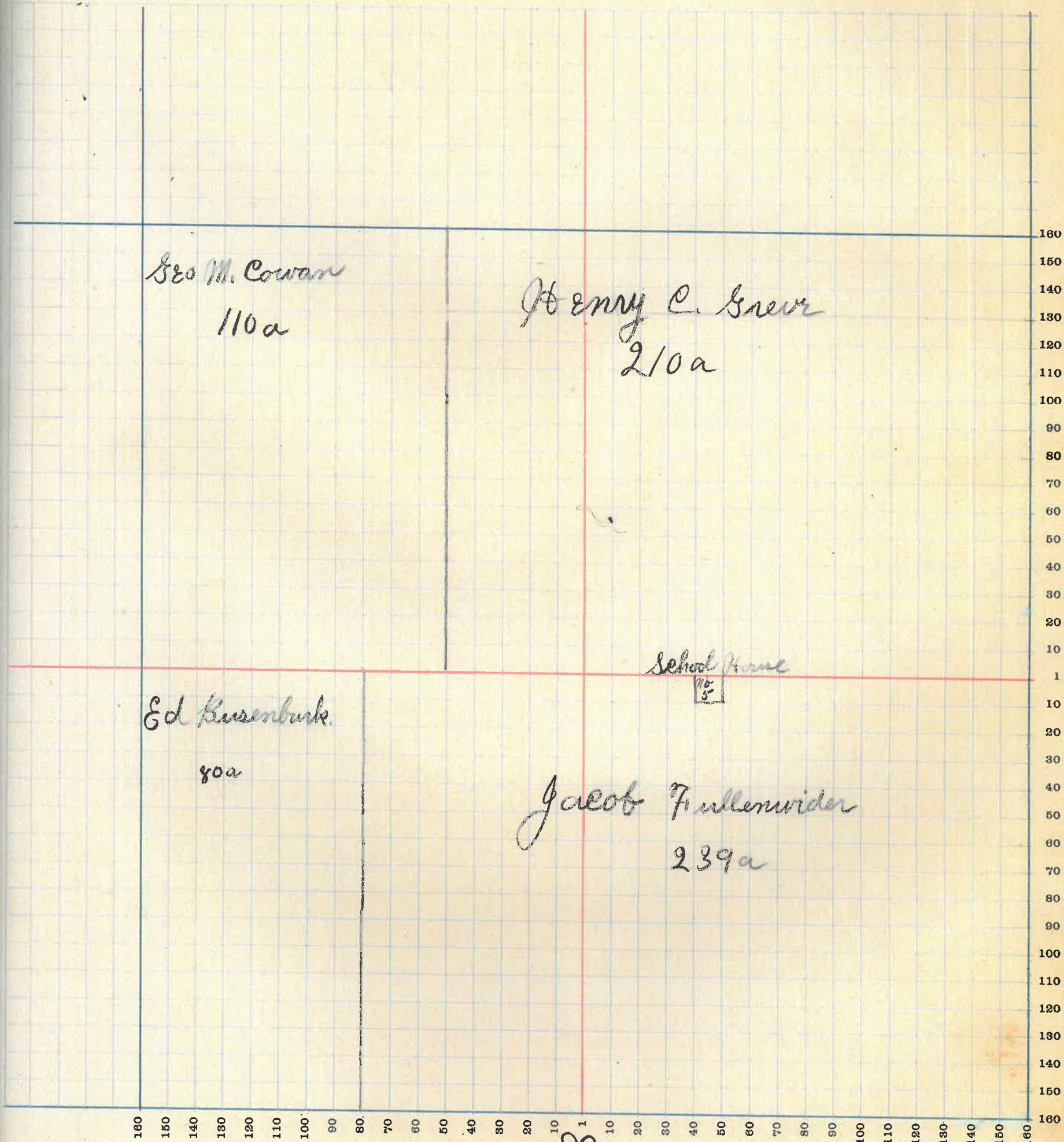
SECTION No. 23

Congressional Township No. 17, R 6

SCALE—Forty rods to an inch, or ten rods to a space, Congress Land, which is one mile square for a section.
Number of acres in this Section, according to the United States Survey.....

ie of
s and
rove-
nts

00
00
00
110



89

MONTGOMERY COUNTY, INDIANA, 1919

Assessor's Plat Book for Brown Township, No. 48

T. R. WOODBURN PRINTING CO. TERRE HAUTE, IND.

NAMES OF OWNERS	Number of Plat	DESCRIPTION	Section	Township	Range	Acres	Hundredths	Value of Lands	Value of Improvements	Value of Lands and Improvements
Madge Shoaf	48	Pt NW 8	24	17	6	75		5250	350	5600
Edith Todd	48	Pt NW 8	24	17	6	80		6800	500	7300
S. W. McCormick	48	N E 8	24	17	6	160		14400	400	14800
John D Fisher	48	W H S W 8	24	17	6	80		7000	250	7250
Gladys Tudge	48	E H S W 8	24	17	6	80		7000	600	7600
John L Oldshue	48	Pt S E 8	24	17	6	81		7700	400	8100
John L & Mary W. Oldshue	48	Pt S E 8	24	17	6	86		2400	700	3100
Mary A & Frances Couper	48	Pt S E 8	24	17	6	39		3500	300	3800

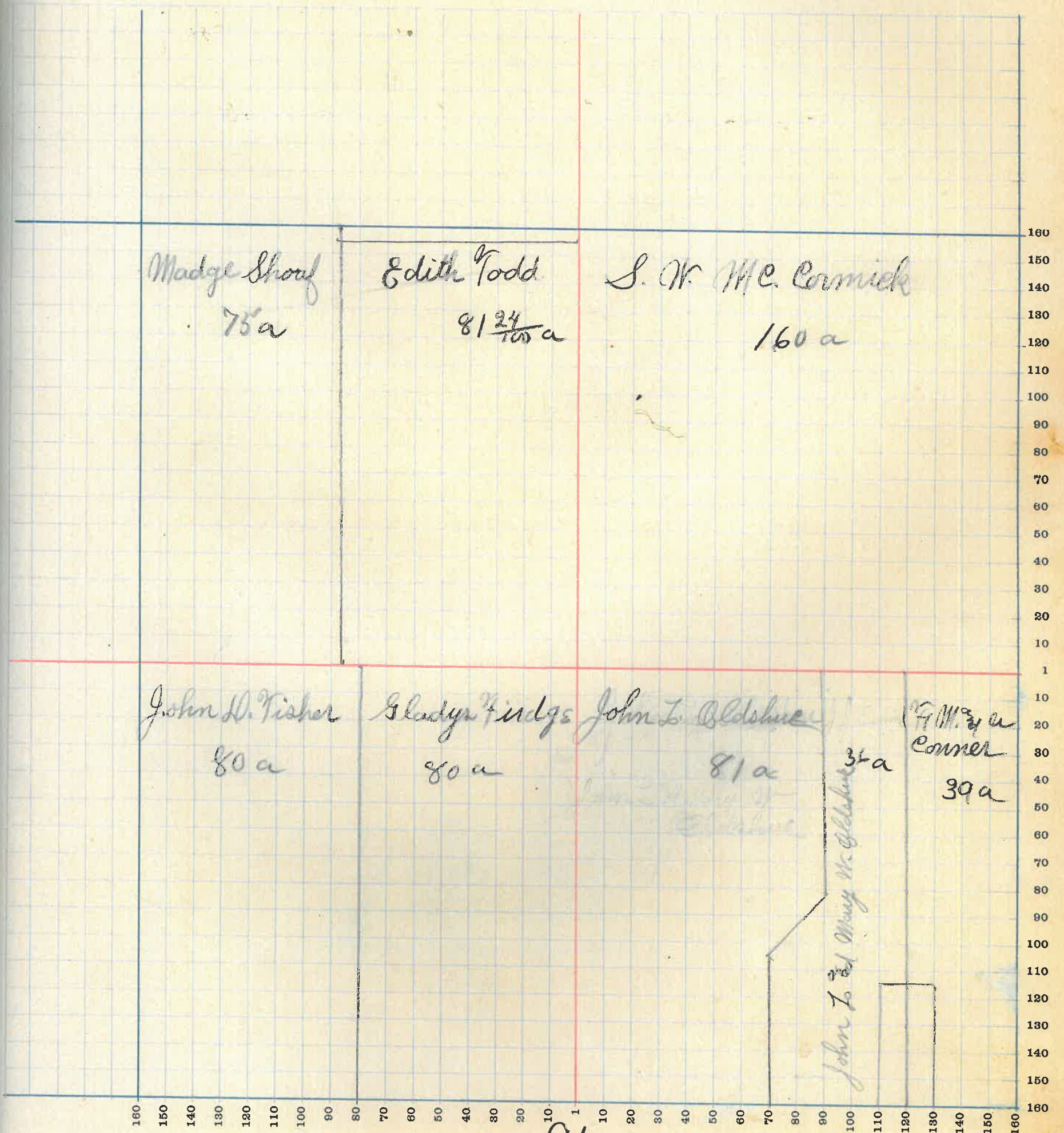
SECTION No. 24

Congressional Township No. 17, R 6

SCALE—Forty rods to an inch, or ten rods to a space, Congress Land, which is one mile square for a section.
Number of acres in this Section, according to the United States Survey.....

of
and
ve-
ts

00
00
00
00
0
00
0
0



MONTGOMERY COUNTY, INDIANA, 1919

Assessor's Plat Book for

Brown

Township, No. *49*

T. R. WOODBURN PRINTING CO. TERRE HAUTE, IND.

NAMES OF OWNERS	Number of Plat	DESCRIPTION	Section	Township	Range	Acres	Hundredths	Value of Lands	Value of Improvements	Value of Lands and Improvements
<i>Wm H Oglesby</i>	<i>49</i>	<i>N 1/2</i>	<i>25</i>	<i>17</i>	<i>6</i>	<i>160</i>		<i>18600</i>	<i>1000</i>	<i>14600</i>
<i>John L Oldshue</i>	<i>49</i>	<i>E 1/2 N 1/2 E 1/4</i>	<i>23</i>	<i>17</i>	<i>6</i>	<i>78</i>		<i>7800</i>		<i>7800</i>
<i>John L & Mary W Oldshue</i>	<i>49</i>	<i>P 1/2 N 1/2 E 1/4</i>	<i>23</i>	<i>17</i>	<i>6</i>	<i>82</i>		<i>8200</i>		<i>8200</i>
<i>H. W Hanna</i>	<i>49</i>	<i>P 1/2 S 1/2 W 1/4</i>	<i>25</i>	<i>17</i>	<i>6</i>	<i>88</i>		<i>7920</i>	<i>580</i>	<i>8500</i>
<i>O A Lamsow</i>	<i>49</i>	<i>P 1/2 S. W. 1/4</i>	<i>25</i>	<i>17</i>	<i>6</i>	<i>17</i>	<i>77</i>	<i>1700</i>	<i>200</i>	<i>1700</i>
<i>Samuel Milligan</i>	<i>49</i>	<i>P 1/2 S W 1/4 S E 1/4</i>	<i>25</i>	<i>17</i>	<i>6</i>	<i>191</i>	<i>57</i>	<i>12300</i>		<i>12500</i>
<i>Polie Morrison</i>	<i>49</i>	<i>P 1/2 S W 1/4</i>	<i>25</i>	<i>17</i>	<i>6</i>	<i>1</i>		<i>100</i>	<i>150</i>	<i>250</i>
<i>Andrew Mills</i>	<i>49</i>	<i>P 1/2 S W 1/4</i>	<i>25</i>	<i>17</i>	<i>6</i>	<i>1</i>	<i>70</i>	<i>150</i>	<i>150</i>	<i>300</i>

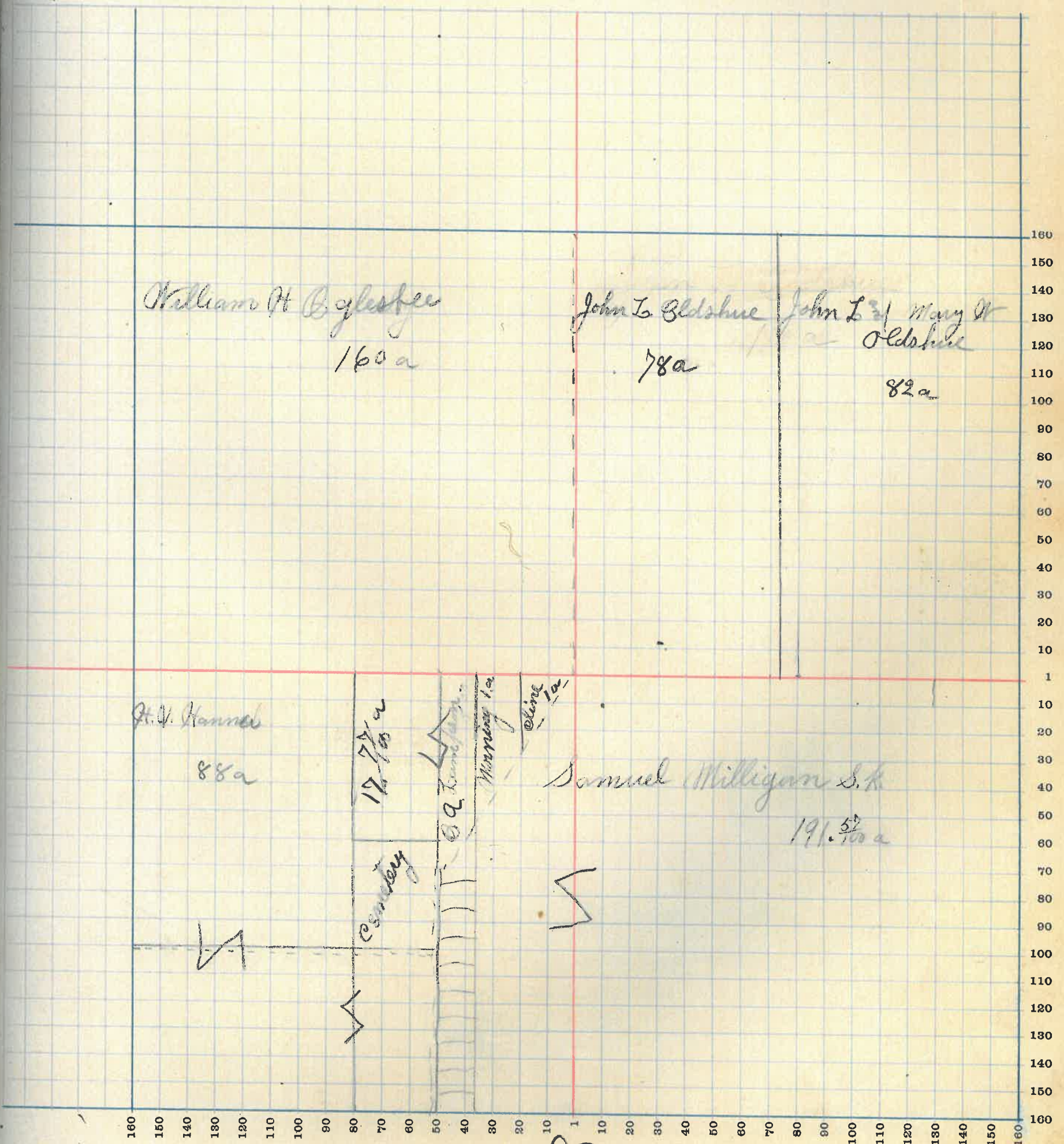
SECTION No. 25-

Congressional Township No. 17, R 6

SCALE—Forty rods to an inch, or ten rods to a space, Congress Land, which is one mile square for a section.
Number of acres in this Section, according to the United States Survey.....

Value of
lands and
improvements

600
500
400
300
200
100
50
00



MONTGOMERY COUNTY, INDIANA, 1919

Assessor's Plat Book for Brown

Township, No. 30

T. R. WOODBURN PRINTING CO. TERRE HAUTE, IND.

NAMES OF OWNERS	Number of Plat	DESCRIPTION	Section	Township	Range	Acres	Hundredths	Value of Lands	Value of Improvements	Value of Lands and Improvements
W. W. McCullough	30	Pt N H	26	17	6	80		4800		4800
Jess Wheat	30	Pt N H	26	17	6	160		9500	300	9800
Alonzo McClain	30	Pt N E q	26	17	6	120		11000	600	11600
Suzanne Howard	30	Pt S W q	26	17	6	139	50	14800	900	15700
Clyde McClain	30	Pt S E q	26	17	6	40		3600		3600
Alonzo Deere	30	Pt S E q	26	17	6	80		7200	800	7900

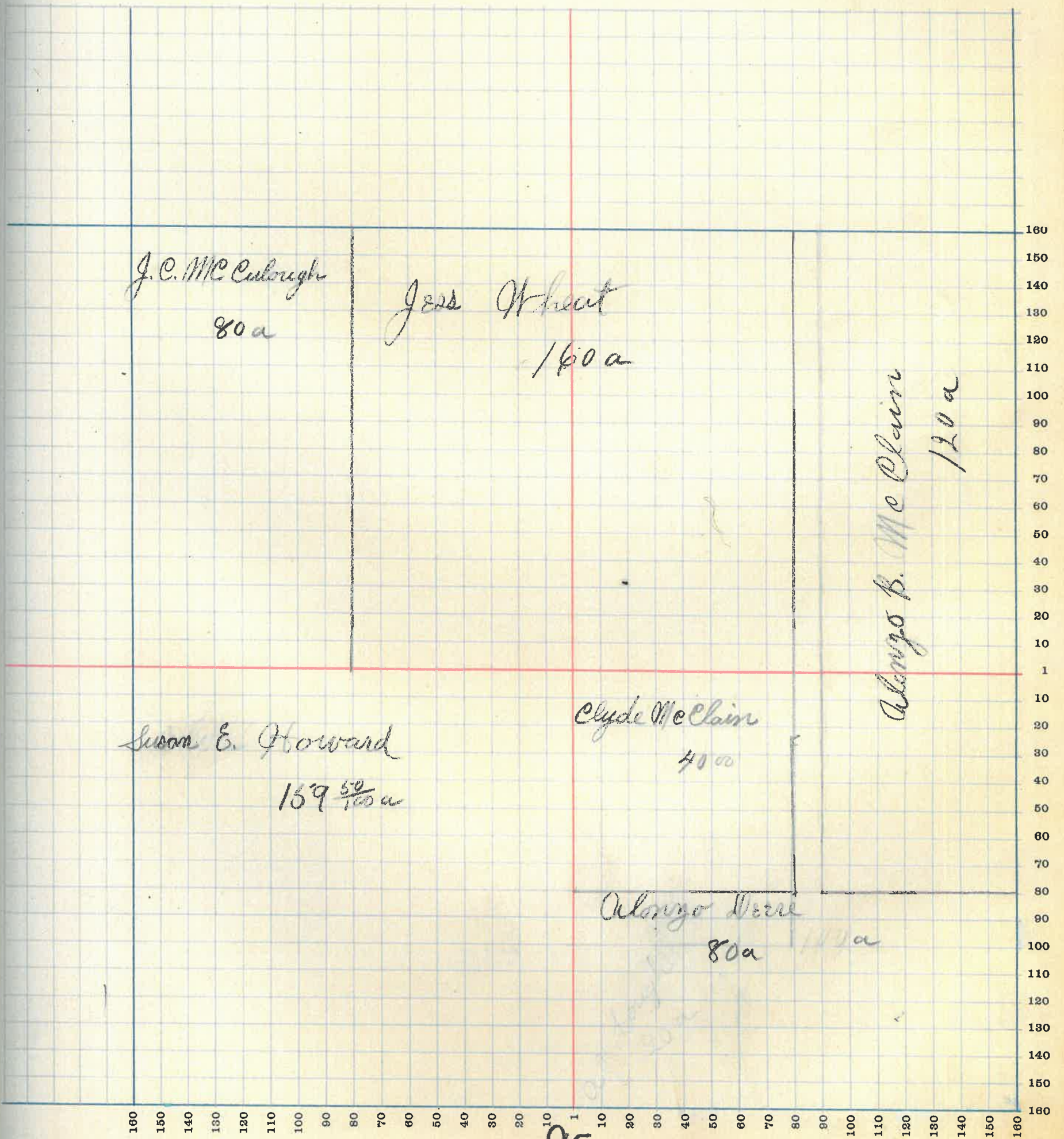
SECTION No. 26

Congressional Township No. 17, R 6

SCALE—Forty rods to an inch, or ten rods to a space, Congress Land, which is one mile square for a section.
Number of acres in this Section, according to the United States Survey.....

Value of
lands and
improvements

800
700
600
500
400



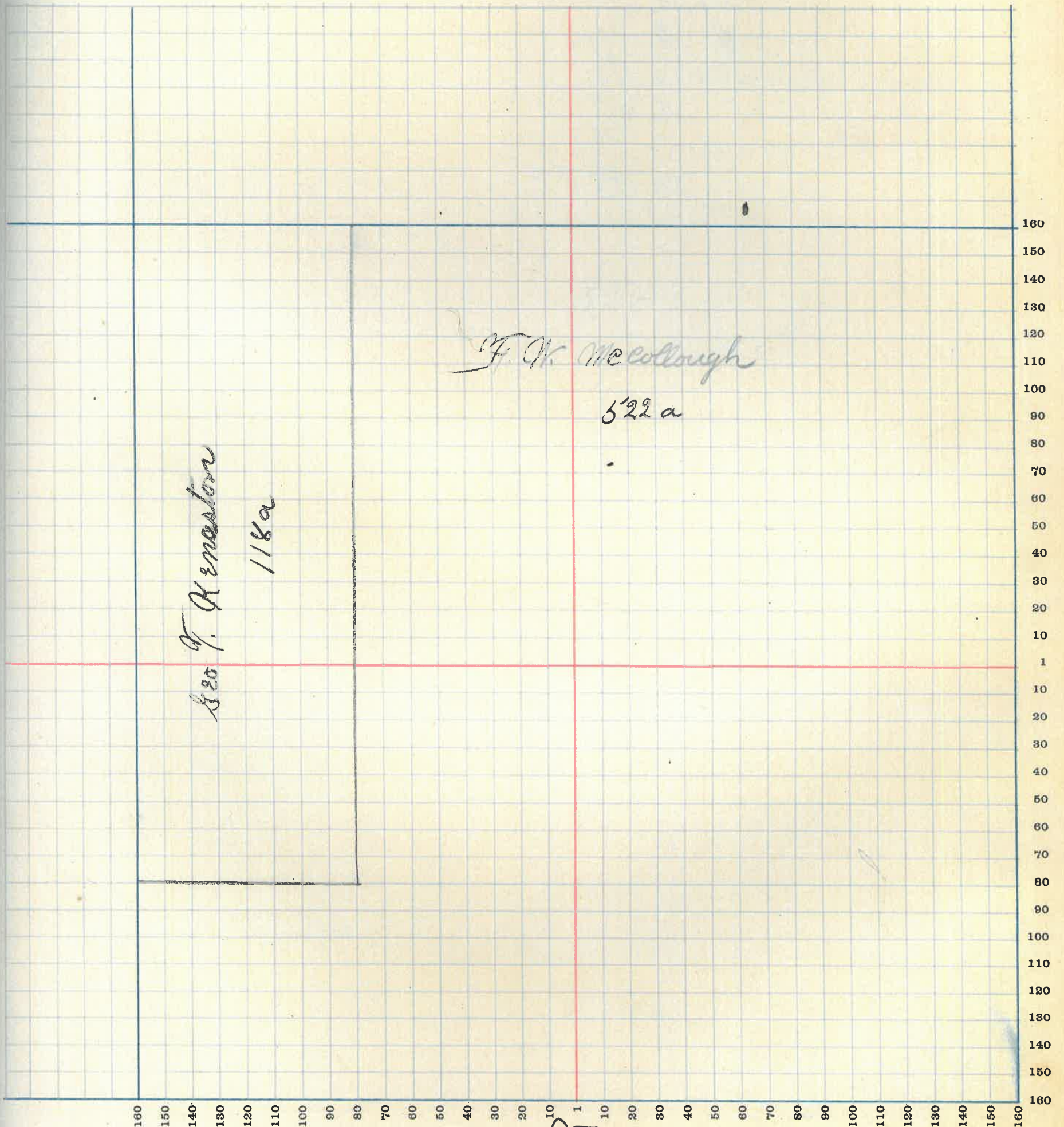
SECTION No. 27

Congressional Township No. 17, R 6

SCALE—Forty rods to an inch, or ten rods to a space, Congress Land, which is one mile square for a section.
Number of acres in this Section, according to the United States Survey.....

ue of
is and
rove-
ents

50
500



97

MONTGOMERY COUNTY, INDIANA, 1919

Assessor's Plat Book for Brown

Township, No. 52

T. R. WOODBURN PRINTING CO. TERRE HAUTE, IND.

NAMES OF OWNERS	Number of Plat	DESCRIPTION	Section	Township	Range	Acres	Hundredths	Value of Lands	Value of Improvements	Value of Lands and Improvements
Sarah B. Groves	52	Pt NW 1/4	34	17	6	20		1100	200	1300
W. M. McCullough	52	Pt NE 1/4	34	17	6	85		4200	300	4500
R. N. Blashuk	52	Pt NE 1/4	34	17	6	165		8250		8250
Susan E. Walty	52	Pt NE 1/4	34	17	6	10		600	400	1000
Bran Cloer & wife	52	NW 1/4	34	17	6	78		3900		3900
Wesley Q. Kestpatrick	52	Pt SW 1/4	34	17	6	65		2200		2200
J. H. Barnes	52	Pt SE 1/4	34	17	6	136		6800		6800
S. N. Fullenwider	52	Pt SE 1/4	34	17	6	80		4100		4100
C. E. Hesler	52	Pt SE 1/4	34	17	6	2		130	200	330

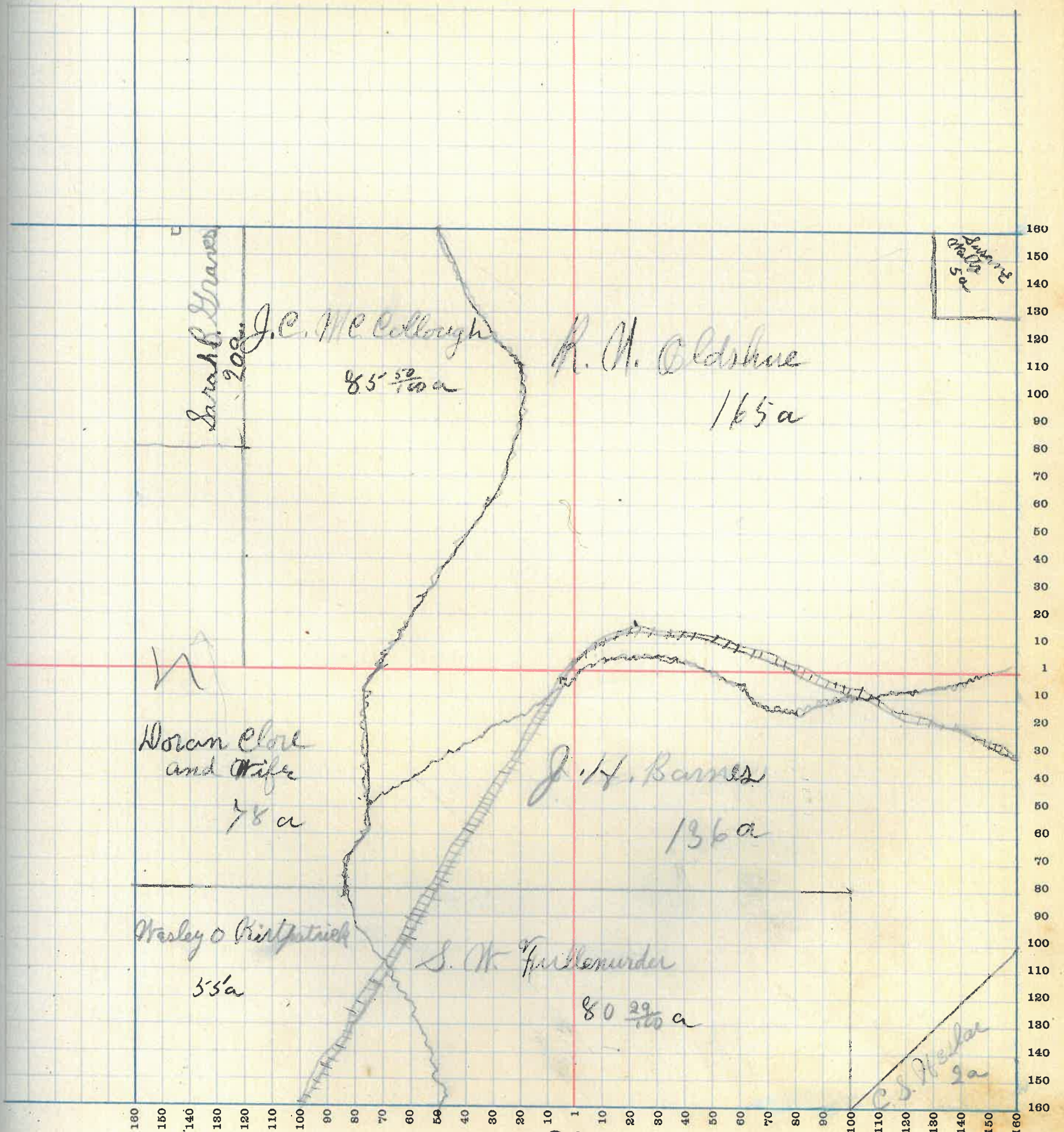
SECTION No. 34

Congressional Township No. 17, R 6

SCALE—Forty rods to an inch, or ten rods to a space, Congress Land, which is one mile square for a section.
Number of acres in this Section, according to the United States Survey.....

ue of
is and
rove-
ents

10
20
30
40
50
60
70
80
90
100
110
120
130
140
150
160



MONTGOMERY COUNTY, INDIANA, 1919

Assessor's Plat Book for Brown

Township, No. 53

Y. R. WOODBURN PRINTING CO. TERRE HAUTE, IND.

NAMES OF OWNERS	Number of Plat	DESCRIPTION	Section	Township	Range	Acres	Hundredths	Value of Lands	Value of Improvements	Value of Lands and Improvements
J. H. Barnes	53	Pt N. H.	35	17	6	104		5200	400	5600
E. C. Evans	53	Pt E. H.	35	17	6	215		15000	400	15400
Emma Rice	53	Pt N. H.	35	17	6	39		3120	600	3720
S. W. & M. E. Fuller	53	W. H. S. W. q.	35	17	6	80		4000	200	4200
J. W. Gilliland	53	Pt S. H.	35	17	6	99	33	5300	250	5750
Viran F. Eves & Slavers	53	Pt S. E. q.	35	17	6	25	60	1300	300	1800
Wilhelm F. Matt	53	P. S. H.	35	17	6	97		7275	500	7775
Elizabeth C. & M. Jarvis	53	Pt S. E. q.	35	17	6	3	50	250	100	350

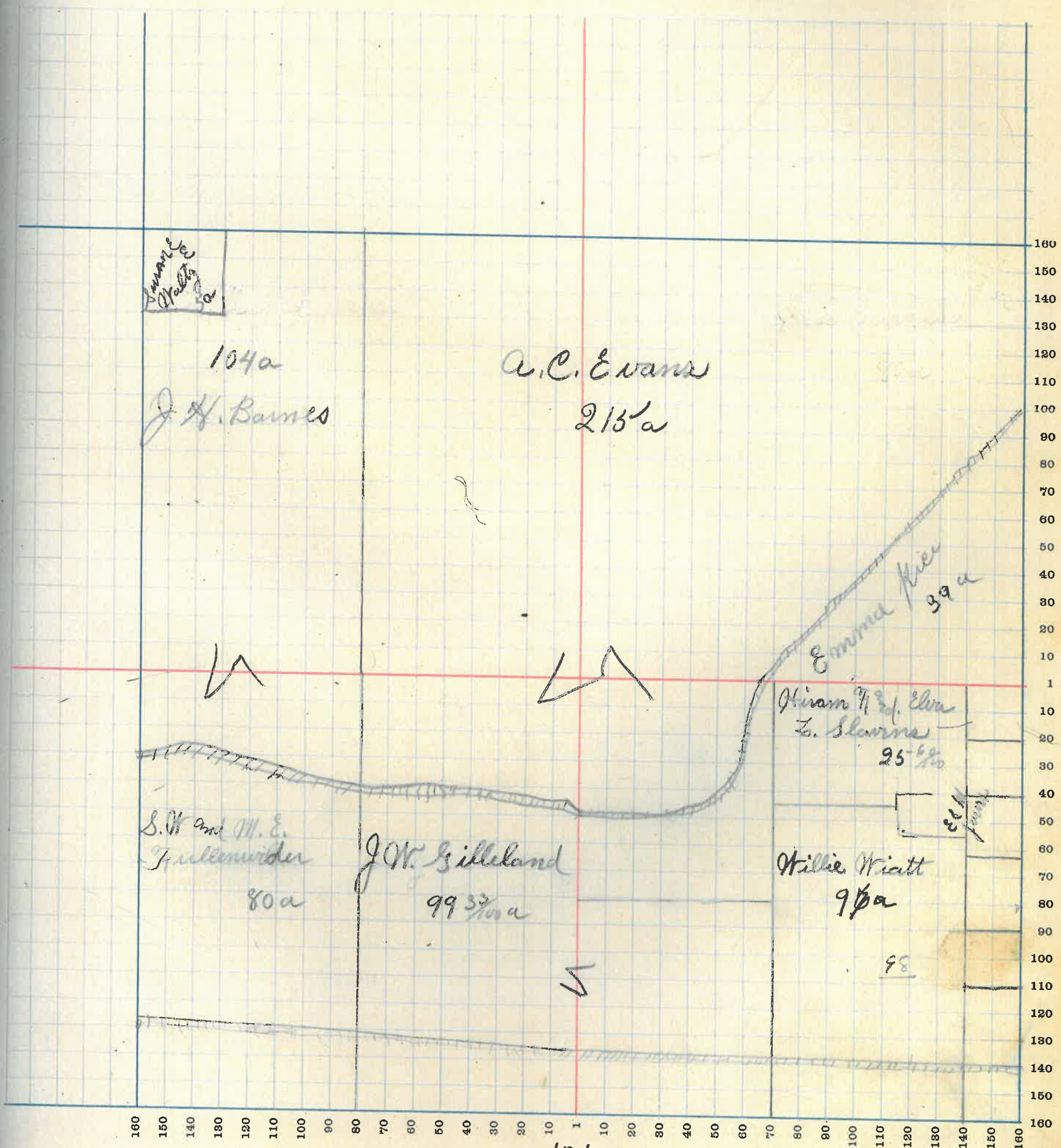
SECTION No. 35.

Congressional Township No. 17, R 6

SCALE—Forty rods to an inch, or ten rods to a space, Congress Land, which is one mile square for a section.
Number of acres in this Section, according to the United States Survey _____

Value of
lands and
improvements

500
400
320
00
250
00
175
50



101

MONTGOMERY COUNTY, INDIANA, 1919

Assessor's Plat Book for

Brown

Township, No. *34*

R. WOODBURN PRINTING CO TERRE HAUTE, IND

NAMES OF OWNERS	Number of Plat	DESCRIPTION	Section	Township	Range	Acres	Hundredths	Value of Lands	Value of Improvements	Value of Lands and Improvements
<i>H. V. Hanna</i>	<i>54</i>	<i>Pt N E q</i>	<i>36</i>	<i>17</i>	<i>6</i>	<i>29</i>		<i>2610</i>		<i>2610</i>
<i>S. E. Lumpy</i>	<i>54</i>	<i>Pt N E q</i>	<i>36</i>	<i>17</i>	<i>6</i>	<i>5</i>	<i>60</i>	<i>250</i>		<i>250</i>
<i>S. J. Melligan</i>	<i>54</i>	<i>Pt N E q</i>	<i>36</i>	<i>17</i>	<i>6</i>	<i>12</i>	<i>11</i>	<i>1140</i>	<i>800</i>	<i>1940</i>
<i>William Melligan</i>	<i>54</i>	<i>Pt N E q</i>	<i>36</i>	<i>17</i>	<i>6</i>	<i>10</i>		<i>900</i>	<i>650</i>	<i>1550</i>
<i>" "</i>	<i>54</i>	<i>Pt S W q</i>	<i>36</i>	<i>17</i>	<i>6</i>	<i>7</i>		<i>5300</i>	<i>100</i>	<i>5600</i>
<i>C. R. McCallister</i>	<i>54</i>	<i>Pt S W q</i>	<i>36</i>	<i>17</i>	<i>6</i>	<i>5</i>		<i>400</i>	<i>200</i>	<i>600</i>
<i>Hubert C. Louden</i>	<i>54</i>	<i>Pt S W q</i>	<i>36</i>	<i>17</i>	<i>6</i>	<i>4</i>	<i>60</i>	<i>850</i>		<i>850</i>
<i>Frank McClain</i>	<i>54</i>	<i>Pt S W q</i>	<i>36</i>	<i>17</i>	<i>6</i>	<i>80</i>		<i>6000</i>	<i>500</i>	<i>6500</i>
<i>Martha J. Melligan</i>	<i>54</i>	<i>Pt S E q</i>	<i>36</i>	<i>17</i>	<i>6</i>	<i>119</i>		<i>10700</i>	<i>600</i>	<i>11300</i>
<i>George Jackson</i>	<i>54</i>	<i>Pt S E q</i>	<i>36</i>	<i>17</i>	<i>6</i>	<i>40</i>		<i>4000</i>	<i>1200</i>	<i>5200</i>
<i>" "</i>	<i>54</i>	<i>" " "</i>	<i>36</i>	<i>17</i>	<i>6</i>	<i>10</i>		<i>800</i>		<i>800</i>
<i>Robert Glover</i>	<i>54</i>	<i>Pt S E q</i>	<i>36</i>	<i>17</i>	<i>6</i>	<i>15</i>	<i>5</i>	<i>1250</i>		<i>1250</i>
<i>David McClain</i>	<i>54</i>	<i>Pt N E q</i>	<i>36</i>	<i>17</i>	<i>6</i>	<i>7</i>	<i>50</i>	<i>600</i>	<i>600</i>	<i>1200</i>
<i>Leo Lucas</i>	<i>54</i>	<i>Pt S E q</i>	<i>36</i>	<i>17</i>	<i>6</i>	<i>7</i>	<i>50</i>	<i>600</i>		
<i>William Jarvis</i>	<i>54</i>	<i>Pt S E q</i>	<i>36</i>	<i>17</i>	<i>6</i>	<i>1/2</i>		<i>40</i>	<i>160</i>	<i>200</i>
<i>John V. Melligan</i>	<i>54</i>	<i>Pt S E q</i>	<i>36</i>	<i>17</i>	<i>6</i>	<i>1</i>		<i>90</i>	<i>150</i>	<i>240</i>

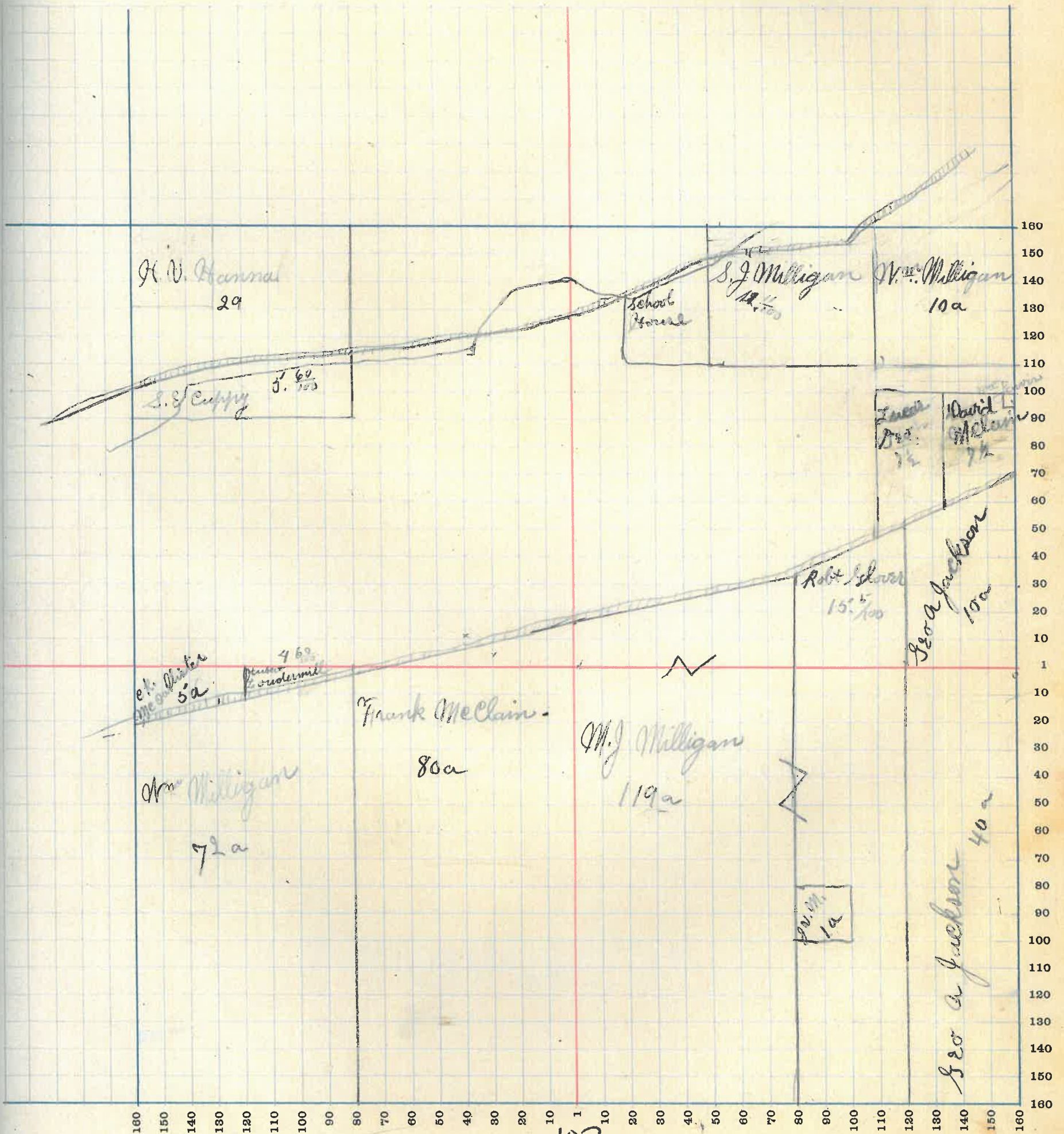
SECTION No. 36

Congressional Township No. 17, R 6

SCALE—Forty rods to an inch, or ten rods to a space, Congress Land, which is one mile square for a section.
Number of acres in this Section, according to the United States Survey _____

e of
and
ove-
nts

10
50
40
30
20
10
00
0
0
00
10
0
10
10



MONTGOMERY COUNTY, INDIANA, 1919

Assessor's Plat Book for

Brown

Township, No. *53*

W. H. WOODBURN PRINTING CO. TERRE HAUTE, IND.

NAMES OF OWNERS	Number of Plat	DESCRIPTION	Section	Township	Range	Acres	Hundredths	Value of Lands	Value of Improve-ments	Value of Lands and Improve-ments
<i>Lfr. Gerard</i>	<i>55</i>	<i>Pt N.E. q.</i>	<i>32</i>	<i>18</i>	<i>5</i>	<i>122</i>		<i>2440</i>	<i>500</i>	<i>2940</i>
<i>Elizabeth Rush</i>	<i>55</i>	<i>Pt. N.W. q.</i>	<i>32</i>	<i>18</i>	<i>5</i>	<i>202</i>	<i>30</i>	<i>6000</i>	<i>460</i>	<i>6600</i>
<i>W.D. Leatrish</i>	<i>55</i>	<i>W. H.W. q.</i>	<i>32</i>	<i>18</i>	<i>5</i>	<i>80</i>		<i>2300</i>	<i>400</i>	<i>2900</i>
<i>Frank Brackett</i>	<i>55</i>	<i>Pt S.W. q.</i>	<i>32</i>	<i>18</i>	<i>5</i>	<i>40</i>		<i>2000</i>	<i>300</i>	<i>2300</i>
<i>Lucinda F. Rice</i>	<i>55</i>	<i>Pt S.W. q.</i>	<i>32</i>	<i>18</i>	<i>5</i>	<i>80</i>		<i>3200</i>	<i>200</i>	<i>3400</i>
<i>Henry Pierce</i>	<i>55</i>	<i>Pt S.E. q.</i>	<i>32</i>	<i>18</i>	<i>5</i>	<i>97</i>	<i>10</i>	<i>3000</i>	<i>200</i>	<i>3200</i>

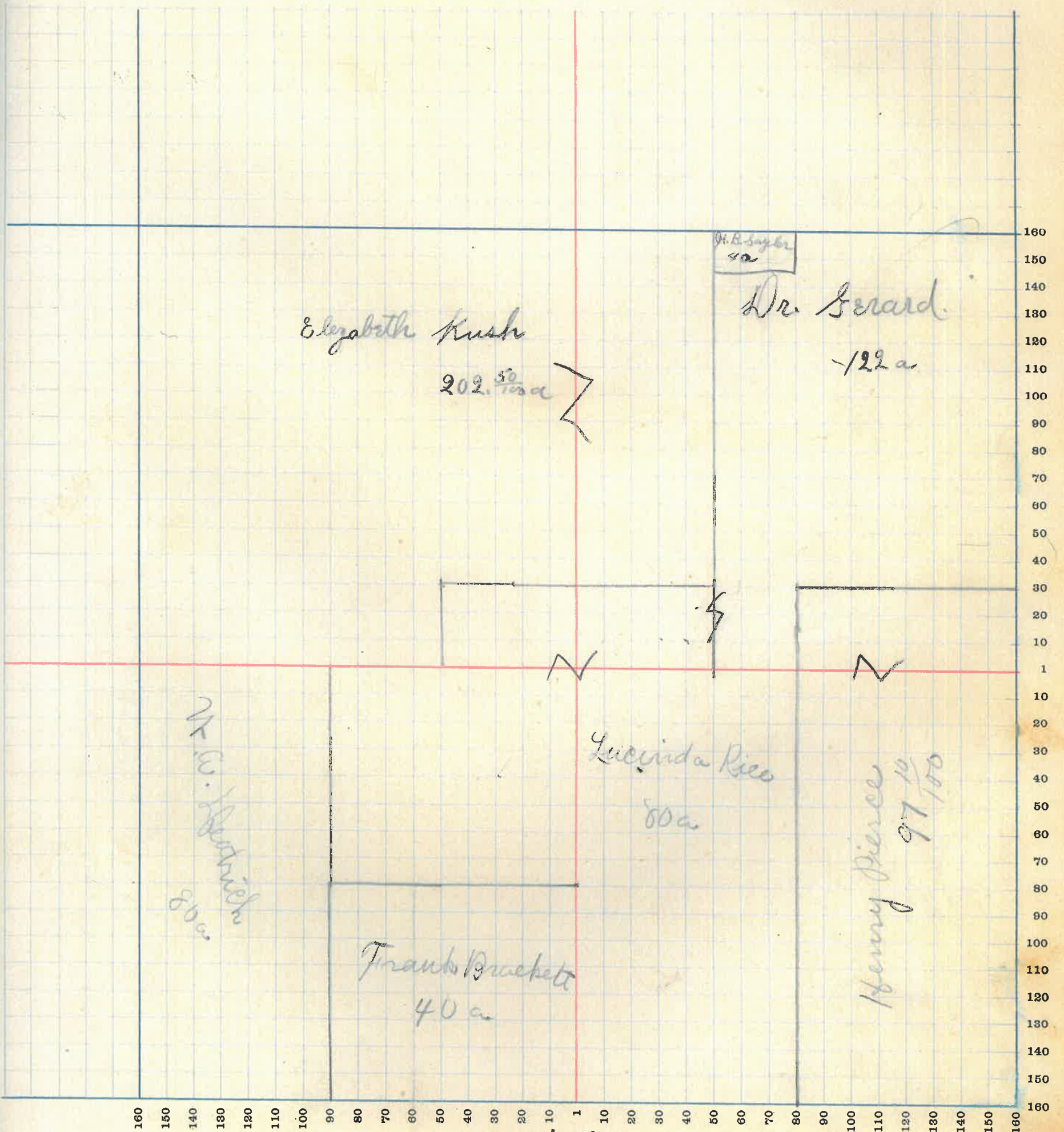
SECTION No. 32

Congressional Township No. 18, R 5-

SCALE—Forty rods to an inch, or ten rods to a space, Congress Land, which is one mile square for a section.
Number of acres in this Section, according to the United States Survey.....

of
and
re-
s

20
0
0
0
0
0



MONTGOMERY COUNTY, INDIANA, 1919

Assessor's Plat Book for Brown Township, No. 36

Y. R. WOODBURN PRINTING CO. TERRE HAUTE, IND.

NAMES OF OWNERS	Number of Plat	DESCRIPTION	Section	Township	Range	Acres	Hundredths	Value of Lands	Value of Improvements	Value of Lands and Improvements
Alfred Smith	56	Pt N. H.	31	18	5	116	80	3250	230	3480
Leland Childers	56	Pt N. E. q.	31	18	5	40		200		200
Elias Smith, Heirs	56	Pt S. W. q.	31	18	5	75	32	2500	350	2850
Charles Caldwell	56	Pt S. W. q.	31	18	5	73		2000	200	2200
John Britton	56	Pt S. E. q.	31	18	5	90		2250	200	2450
Wm. Thompson	56	Pt S. E. q.	31	18	5	80		700	200	900
Ellen Whittington	56	Pt S. E. q.	31	18	5	40		850		850
W. A. Deatrick	56	Pt S. E. q.	31	18	5	40		1250		1250

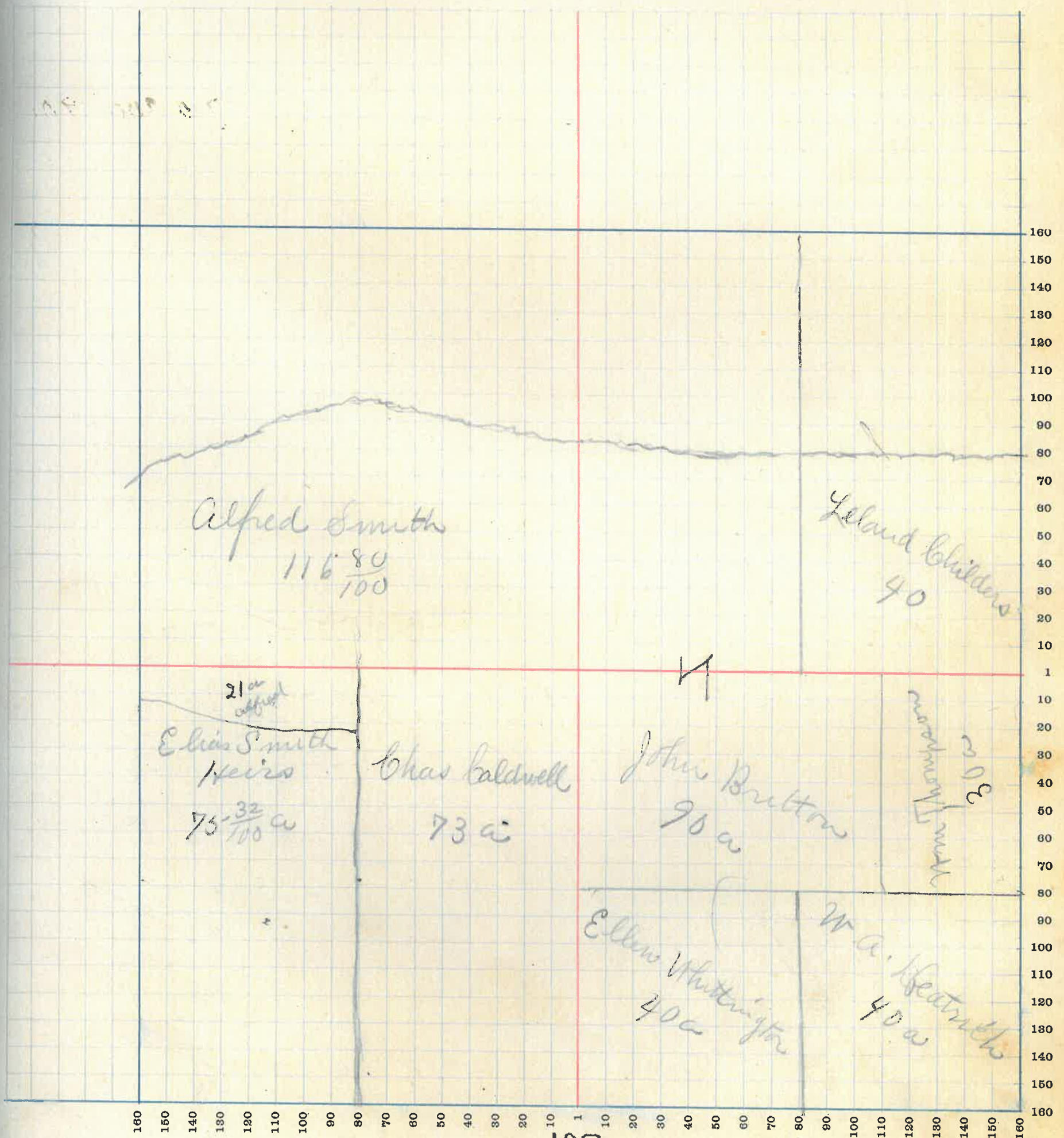
SECTION No. 81

Congressional Township No. 18, R 5

SCALE—Forty rods to an inch, or ten rods to a space, Congress Land, which is one mile square for a section.
Number of acres in this Section, according to the United States Survey

ue of
ls and
rove-
ents

80
00
50
00
50
00
50



MONTGOMERY COUNTY, INDIANA, 1919

Assessor's Plat Book for Brown

Township, No. 3-7

T. R. WOODBURN PRINTING CO. TERRE HAUTE, IND.

NAMES OF OWNERS	Number of Plat	DESCRIPTION	Section	Township	Range	Acres	Hundredths	Value of Lands	Value of Improvements	Value of Lands and Improvements
Elias Smith Heiss	57	Pt S. H.	36	18	5	126	89	2750		2750
Claypool	57	Pt S H	36	18	5	56	11	1000		1000
Jay Fisher	57	Pt S. H	36	18	5	30		750	150	900
108										

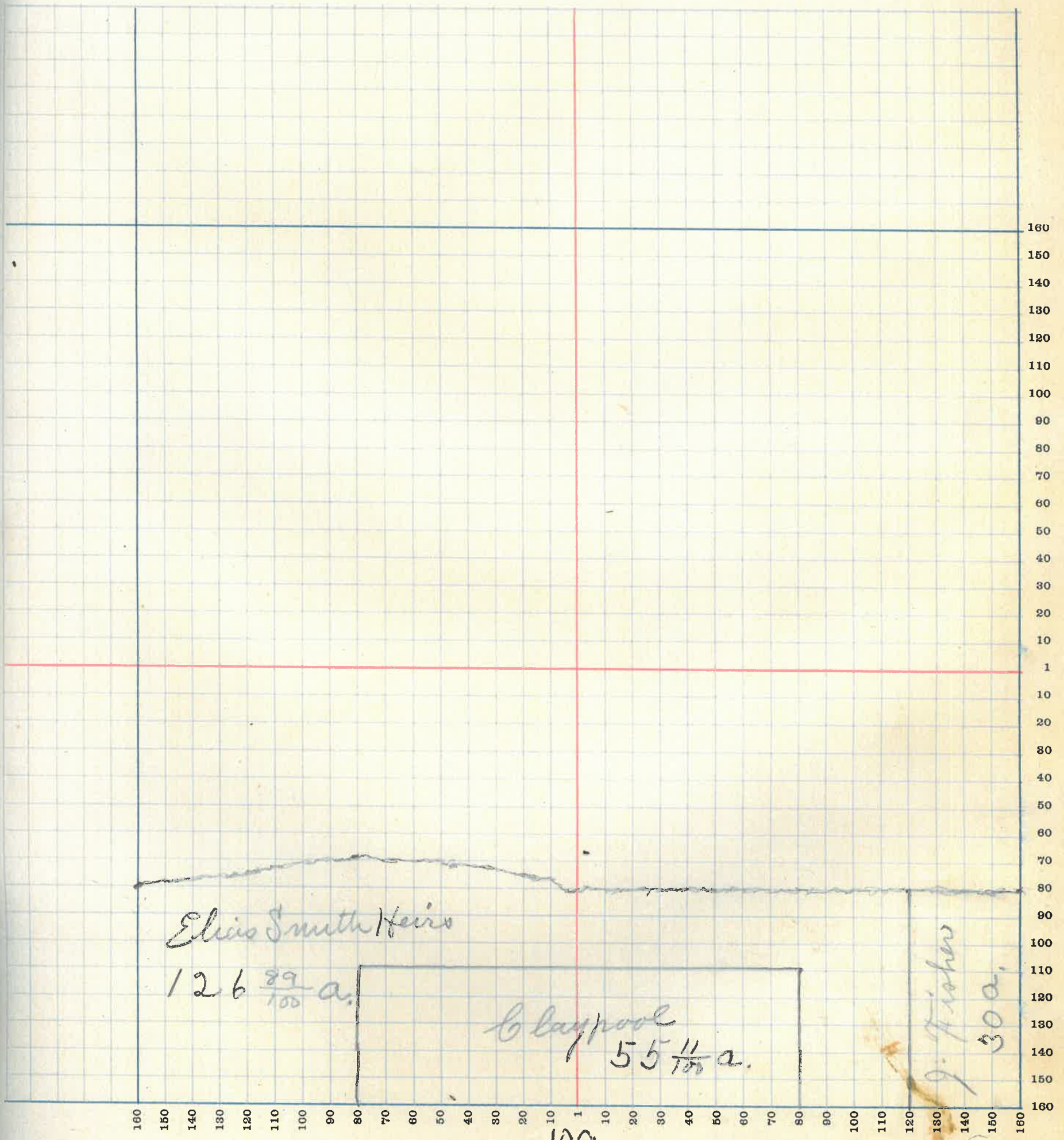
SECTION No. 36

Congressional Township No. 18, R 3-

SCALE—Forty rods to an inch, or ten rods to a space, Congress Land, which is one mile square for a section.
Number of acres in this Section, according to the United States Survey. _____

e of
and
ove-
its

50
0
0



Elias Smith Heirs

126 $\frac{89}{100}$ a.

Baypool
55 $\frac{11}{100}$ a.

J. Fisher
30 a.

