

CRAWFORDSVILLE DISTRICT PUB LIB



3 8721 82600 7749

PLAT BOOK

1925

—
BROWN TWP.

RL
912.77248
Ass
1925


Last Name	First Name	Page Number
Aetna Life Insurance Co		98, 99
Allen	M J	50, 51
Allen	Mary A	68, 69
Ashley	Eugene	2
Atkinson	Harold C & Maude A	84, 85
Baber	Albert	76, 77
Ball	Thos Z & M M	108, 109
Bannon	Chas F	94, 95, 100, 101
Barnes	Henry L	104, 105
Bayless	L H	14, 15
Beam	Winter E	82, 83, 84, 85
Beeson	John H	28, 29
Blake	Gilbert & J	36, 37
Blake	Gilbert & T J	86, 87
Boyd	Romulus	52, 53, 54, 55
Boyd	William P	12, 13
Branson	Enoch A	50, 51
Brown	Col	42, 43
Browning	George T	2, 3
Brush	Anne E	58, 59, 64, 65
Budd	Fannie S	50, 51
Bunten	Harry	12, 13
Burford	J M & L N	92, 93
Burford	Robert & Jennie	92, 93
Burroff	R D	56, 57
Burroff	Sallie	56, 57
Busenbark	Edmond	92, 93, 94, 95
Busenbark	F	52, 53
Busenbark	Robert C	2, 3
Busenbark	W W	4
Busenbark	W W & Newton	5
Caldwell	Wm & M E	70, 71
Campbell	Chas W	100, 101, 106, 107
Canine	A M & Robert	84, 85
Canine	C A	34, 35, 36, 37
Canine	E N	34, 35, 36, 37
Canine	Effie	14, 15, 16, 17
Canine	George	14, 15
Canine	O R	110, 111
Canine	Rebecca	88, 89
Canine	Tude	16, 17, 84, 85
Canine	Tude & M E	16, 17
Caplinger	Wallace	46, 47
Carroll	John A	8
Carroll	John A & Ladoska L	9, 10, 11
Chevront	Chas E & Sarah C	30, 31
Childers	Leland	112, 113
Clark	Maggie	2, 3
Claypool	Melvel L	74, 75, 114, 115
Clodfelter	Alvan	72, 73
Clore	Doran & Wife	104, 105
Clore	Lucinda	88, 89
Clore	Marvin	82, 83, 88, 89
Clouser	Forest	18, 19
Conarroe	Dorothy	110, 111
Connarroe	Dorothy	110, 111
Connor	F & M A	38, 39, 96, 97
Connor	Grover D & Oliver	54, 55
Coons	Francis J & Nancy	2, 3
Coons	Harry	10, 11
Cox	Earl J	92, 93
Crutchfield	Harry A	38, 39
Crutchfield	James R	38, 39
Daniels	Chas	58, 59, 64, 65
Davis	Amanda	28, 29
Davis	George S	44, 45
Davis	Harry T & Mary G	6, 7, 8, 9
Davis	Margery	30, 31
Davis	Nancy	20, 21
Deere	Albert M	34, 35
Deitrick	Wm	110, 111, 112, 113
Demaree	H I	92, 93

Dewey	David S	34, 35
Dickens	A L	10, 11, 16, 17
Doyel	Farmer	2, 3
Doyel	John	4, 5
Doyel	Mary	50, 51
Doyel	Mary M	52, 53
Dryer	Chas A	78, 79, 80, 81
Duncan	James	8, 9
Durham	J E	66, 67
Durham	Sarah	92, 93
Eggers	Bertha	14, 15, 16, 17
English	Burton	52, 53, 54, 55
Evans	Alfred	106, 107
Evans	Henry	70, 71
Fairfield	Chris	30, 31
Fisher	Gladys	96, 97
Fisher	Jacob	114, 115
Fisher	John D	96, 97
Flannigan	Henry & C F	72, 73
Foster	Henry A	72, 73
Foster	J T & S M	38, 39
Foster	John	42, 43
Foxworthy	Daniel G	46, 47, 48, 49, 50, 51, 52, 53
Frame	Ethel	6, 7
Fullenwider	H C	58, 59
Fullenwider	Newton	58, 59
Fullenwider	Samuel & M E	104, 105, 106, 107
Fuller	Otis R	94, 95
Fulwider	Jacob H	90, 91
Galey	Dorcas	44, 45
Galey	Elizabeth J	26, 27
Galey	James H	68, 69, 70, 71
Garland Dell Ass.		78, 79, 80, 81, 82, 83
Gerard	Royal H	110, 111
Gilliland	John W	106, 107
Glenn	Wm T	86, 87
Glover	Robert J	108, 109
Goff	Dewey	54, 55
Goff	George W	6, 7
Goff	John W	50, 51
Goff	Laura E	50, 51
Gohl	Christian F & Mary	30, 31
Goodbar	Charles L	86, 87, 88, 89, 94, 95, 96, 97
Gooding	Ephie	2, 3
Goodwin	Zona	54, 55
Gott	William	64, 65
Gott	Wm T	86, 87
Graham	Everette	64, 65
Grimes	Ida G	54, 55
Grimes	James A	20, 21
Grimes	S G & Ora	44, 45
Grizzle	John C & Nancy	16, 17
Hall	J A & Mary	14, 15
Hall	J A & Nancy	14, 15
Hall	T Y	6, 7, 20, 21
Hallett	H P	76, 77, 82, 83
Hammon	Patrick H & Emma S	108, 109
Hannah	Hugh V	98, 99, 108, 109
Harding	William S	14, 15
Harris	Mary A	44, 45
Hasselman	F G	82, 83, 84, 85
Hasselman	Frank	74, 75, 76, 77
Hasselman	Lawrence	74, 75
Hawkins	Ida May	4, 5
Hays	Richard	30, 31
Heisser	John G	12, 13, 74, 75
Henry	Eph	36, 37
Hessler	Chas S	104, 105
Hester	Ethel	54, 55
Hester	Frank	54, 55
Hester	John H	48, 49
Himes	George M	50, 51
Hite	Anna	26, 27

Hite	Joseph	22, 23
Hite	Joseph & Abigail	26, 27, 28, 29
Hite	Joseph O & Anna A	24, 25
Hodgkin	Chas V & Martha J	40, 41
Hodgkin	Edward F	38, 39
Hodgkin	Robert H	82, 83, 84, 85, 90, 91
Hopper	Verna M & Shannon	10, 11
Horton	Edward C	16, 17
Hostetter	C R	60, 61, 62, 63, 108, 109
Howard	Susan E	100, 101
Hunt	John E & Alice	30, 31
Hunt	Sam L	32, 33
Jackson	George A	42, 43
Jarvis	Claude & Leona	64, 65
Jarvis	Edith	96, 97
Jarvis	Eliza & M	106, 107
Jarvis	William	62, 63, 108, 109
Jefferies	Chas	42, 43
Johnson	B T	22, 23
Johnson	Edna	2, 3, 4, 5
Johnson	Frank, Mattie, & Mary	26, 27
Johnson	Theo M	48, 49
Jolly	Bedford A	54, 55
Jolly	Carl E	54, 55
Jolly	Ross B	54, 55
Jones	Oliver M	54, 55
Kasinger	John	112, 113
Kenaston	Geo E	102, 103
Kent	Oscar & Alisa	72, 73
Kent	Oscar E	50, 51
Kirkpatrick	Milo D	84, 85
Kirkpatrick	Wesley	104, 105
Kleiser	Louise	62, 63
Knoll	Henry F & Kittie	8, 9
Lake View Hospital Ass'n		14, 15
Lamson	Chas & Jennie	98, 99
Landers	Chis	26, 27
Laughlin	Lavina	42, 43
Laughlin	Louvenia	59
Laurence	Edward	18, 19
Lee	W L	8, 9
Leines	Albert	12, 13
Leins	Albert	74, 75
Lenord	Jessie V	70, 71
Lewis	Phillip	64, 65
Loman	George H & Mantie	36, 37
Long	Lyda	54, 55
Longnecker	W E & Ida	18, 19
Loudermill	Hubert C & Ferrol D	108, 109
Loughlin	Lavina	40, 41, 58
Lydick	Laura	56, 57
Lydick	W C	46, 47
Mason	Frank	20, 21
McAllister	C R	108, 109
McCabe	Chas	16, 17
McCarty	Henry	98, 99
McClain	Alonzo B	100, 101
McClain	David	108, 109
McClellan	Ernest S & Lulu B	20, 21
McCullough	Frank W	100, 101, 102, 103, 104, 105
McGaughey	Arthur M	40, 41
McGaughey	Ernest	52, 53
McGaughey	H C & M	62, 63
McNutt	Samuel	60, 61
Miles	Andy	98, 99
Miles	Grant	8, 9, 112, 113
Miles	Harry & Hazel	6, 7
Miles	Harry & Marie	108, 109
Miles	James & Sallie	22, 23
Miles	M J	2, 3
Miles	Mary	10, 11
Miles	W J	10, 11
Milligan	Chas A & E T	60, 61

Milligan	Chas A & ET & J V S	64, 65, 108, 109
Milligan	Geo	84, 85
Milligan	J V S	64, 65
Milligan	John	108, 109
Milligan	Sam J	98, 99, 108, 109
Milligan	William	60, 61
Milligan	William & Eva	98, 99, 108, 109
Mitchell	Elliot O & Geneiovieve M	88, 89
Mitchell	Wm H	86, 87
Monroe	Zura	36, 37
Moody	Oscar N	32, 33
Moore	Harriet	80, 81, 82, 83
Moore	Otto N	74, 75
Moore	R L	82, 83
Moreland	May C	66, 67
Morgan	Henry B	88, 89, 94, 95
Morning	Polly	98, 99
Moser	O G	62, 63
Munns	J Patton & Howard	46, 47
Munns	Mable C	70, 71, 72, 73
Murphy	James	54, 55
Neier	Chas V	44, 45
Niven	John S	48, 49
O'Connor	M & M M	18, 19
Oldshue	John D	38, 39
Oldshue	John L	96, 97, 98, 99
Oldshue	John L & Mary	98, 99
Oldshue	Mary	96, 97
Owens	Isaac & Lou	112, 113
Patton	Harry K & Julia	32, 33
Peck	Laura & W E	40, 41
Peck	S N	2, 3
Peck	Wm & Laura	58, 59
Peck	Wm E	40, 41
Penn	Bessie	56, 57
Penn	Grace	56, 57
Penn	Lafayette	24, 25, 26, 27
Penn	Walter	56, 57
Perkins	Carl H	56, 57
Peterman	C C	14, 15, 74, 75, 84, 85
Petty	Zura S	40, 41, 42, 43
Pierce	Lizzie May	10, 11, 110, 111
Pitts	Geo Edgar	56, 57, 58, 59, 64, 65, 66, 67
Priebe	August	14, 15
Priebe	Sam	14, 15
Quinley	James	2
Rainey	Wm F	70, 71
Rankin	Ellen D	14, 15, 36, 37
Reddish	Otto L	64, 65, 66, 67
Reed	Ernest L	72, 73
Reeves	A N	22, 23, 28, 29
Reeves	H C	48, 49
Reeves	Lena L	48, 49
Reno	George N	72, 73
Reynolds	David	34, 35
Reynolds	John W	34, 35
Rice	Albert	20, 21
Rice	Claral	34
Rice	Elmer & Hatie	8, 9
Rice	Emma & John	106, 107
Rice	Isaac	35
Rice	Thomas W & Zella	112, 113, 114, 115
Robertson	Homer T & Lottie	104, 105, 106, 107
Rogers	C V	42, 43
Rogers	Cora	112, 113
Rogers	Fred	10, 11
Rogers	Fred & Bettie	8, 9
Rudy	Florence M	66, 67
Rush	Eliz C	110, 111
Rush	Elizabeth	2
Rusk	John H & P	44, 45, 54, 55
Rusk	John T & Monna	16, 17
Saylor	F M	24, 25, 26, 27, 28, 29, 48, 49

Saylor	F M & America	48, 49
Saylor	Harvey B	110, 111
Saylor	Wm T	24, 25
Scott	Abe L	110, 111
Sennett	William T	68, 69
Servies	Emma F	50, 51
Shannon	Nellie N	72, 73
Shofe	Madge	96, 97
Simms	Wm	98, 99
Slavens	Elva L	34
Slavens	Hiram & Elva	106, 107
Smith	Alfred	112, 113
Smith	C E	50, 51
Smith	Howard	66, 67
Smith	Walter	50, 51
Smith	Wesford L	12, 13, 14, 15
Southerland	John W	62, 63
Southerland	Pearl	42, 43
Spencer	Wilbur & Mary Drew	36, 37, 96, 97
Srader	Jacob L	70, 71
Srader	Morte E	70, 71
Stephenson	James & Dena	74, 75
Stine	Leslie J & Mattie	20, 21
Straughan	Robert & Mary	72, 73
Sturgeon	Ralph W	30, 31, 32, 33
Sullivan	M O	80, 81, 90, 91
Summers	Harry A & Russell O	68, 69
Sutherland	Pearl	64, 65, 66, 67
Swindler	Albert & Sallie	44, 45, 46, 47
Swindler	Mary E	24, 25
Tapp	Robert L	18, 19
Taylor	Chas W	42, 43
Taylor	Joseph D	26, 27
Taylor	Walter C	44, 45
Taylor	Walter C & Myrtle	46, 47
Thompson	A E & E	16, 17
Thompson	Mary G	42, 43
Todd	D J	42, 43
Todd	George W	32, 33
Vancleave	Basil	2, 3
Vancleave	D B	22, 23, 24, 25
Vancleave	Effie, Alma, & Alice	4, 5
Vancleave	Jas A	24, 25
Vancleave	Laura	40, 41
Vancleave	Minnie B	28, 29, 30, 31
Voris	Samuel	6, 7
Warbritton	Albert W & John F	20, 21
White	A P	60, 61
White	David E	6, 7
White Head	Wm & Grace	58, 59
Whitcotton	William & Lizzie	16, 17
Whitehead	John W	82, 83
Whitson	Raymond L	106, 107
Whittington	James L	12, 13, 14, 15
Whittington	Lucy Ellen	12, 13, 112, 113
Wilhoit	R O	26, 27, 28, 29
Wilkinson	Blanche	42, 43
Wilkinson	Emmonds F	56, 57, 58, 59
Wilkinson	Ollie	56, 57, 58, 59
Williams	Fannie	44, 45, 54, 55
Williams	Ludia	54
Wilson	Rebecca M	18, 19



FORT WAYNE, IND.

WE FILE A SAMPLE LEAF
GIVING FULL DESCRIPTION
OF THIS

BOOK



WHEN IN THE MARKET
FOR DUPLICATE
ORDER BY
NUMBER



Montgomery

COUNTY, INDIANA, 1925

Assessor's Plat-Book for Brown

Township No. 1

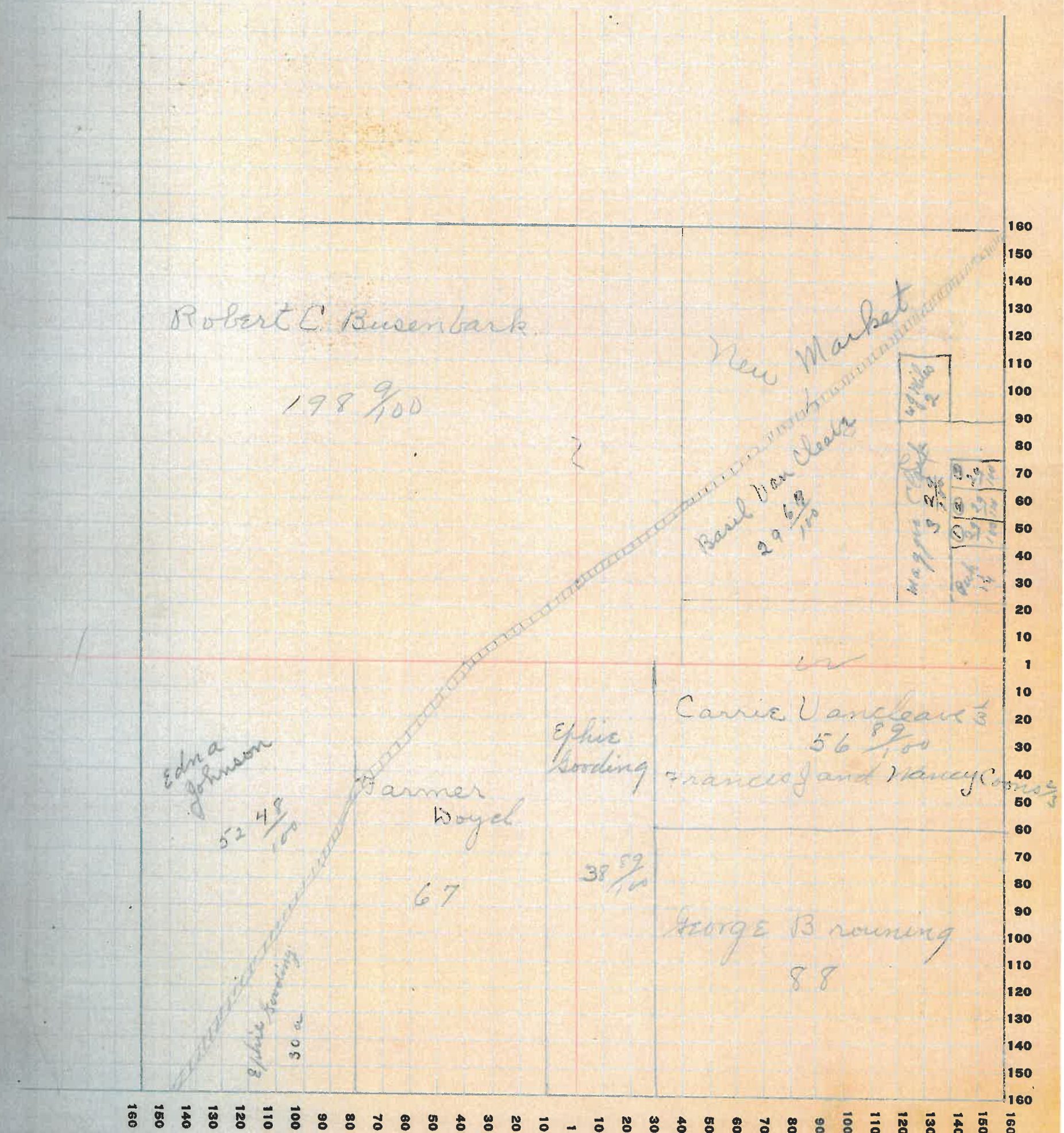
PT. WAYNE PUB. CO. PT. WAYNE, IND.

NAMES OF OWNERS	Number on Plat	DESCRIPTION	Section	Township	Range	Acres	Hundredths	Value of Lands	Value of Improvements	Value of Lands and Improvements
Robert C. Busenbark	1	W. H. N	1	175	198	9	16900	2000	18900	
Farmer Boyel	1	E.H. S.W. q.	1	175	67		5300	700	6000	
Francis + Nancy Coons	1	Pt E.H. S.E. q.	1	175	56	85	5700	1000	6700	
George T. Browning	1	Pt. E.H. S.E. q.	1	175	88		8800	1500	10,300	
Basil Van Cleave	1	Pt E.H. N.E. q.	1	175	29	⁶⁹ / ₁₀₀	3000	500	3500	
Peck S. N.	1	Pt	1	175	1	25	150	500	650	
① Eugene Ashley	1	Pt	1	175		29	100	350	450	
② James Dwinley	1	"	1	175		29	150	500	650	
③ Elizabeth Rusk	1	Pt	1	175		29	150	600	750	
Maggie Clark	1	"	1	175	3	29	350	500	850	
M. J. Miles	1	"	1	175	2		200		200	
Edna Johnson	1	" S.W. q	1	175	52	48	4300	700	5000	
Ephie Gooding	1	" W.H. S.W. q.	1	175	30		2000		2000	
" "	1	" S.H	1	175	38	89	3500	1500	5000	

SECTION No. 1

Congressional Township No. 17, R. 5

SCALE: Forty rods to an inch, or ten rods to a space, Congress Land, which is one mile square for a section.
Number of acres in this section, according to United States Survey, _____



Montgomery

COUNTY, INDIANA, 1925

Assessor's Plat-Book for Brown

Township No. 2


PT. WAYNE PUB. CO. PT. WAYNE, IND.

NAMES OF OWNERS	Number on Plat	DESCRIPTION	Section	Township	Range	Acres	Hundredths	Value of Lands	Value of Improvements	Value of Lands and Improvements
W.W. Busenbark	2	Pt. E. H. S. E. Q.	2	17	5	274		23200	1500	24700
Ida May Hankins	2	W. H. S W q	2	17	5	82		6800	400	7200
John Doyel	2	Pt E. H. S W q	2	17	5	80		7200	1200	8400
Effie & Alice Lanckneave	2	W. H. S, E. q.	2	17	5	80		7200	1000	8200
Edna Johnson	2	Pt E. H. S. E. q.	2	17	5	80		6800		6800

SECTION No. 2

Congressional Township No. 17, R. 5

SCALE: Forty rods to an inch, or ten rods to a space, Congress Land, which is one mile square for a section.
Number of acres in this section, according to United States Survey, _____



W. W. + Newton Busenbark

274

Ida May
Hamkins

81

John Doyle

80

Offie + Alma
+ Alice

80

Edna
Johnson

80

160 150 140 130 120 110 100 90 80 70 60 50 40 30 20 10 1 10 20 30 40 50 60 70 80 90 100 110 120 130 140 150 160

5

Assessor's Plat-Book for

Township No.

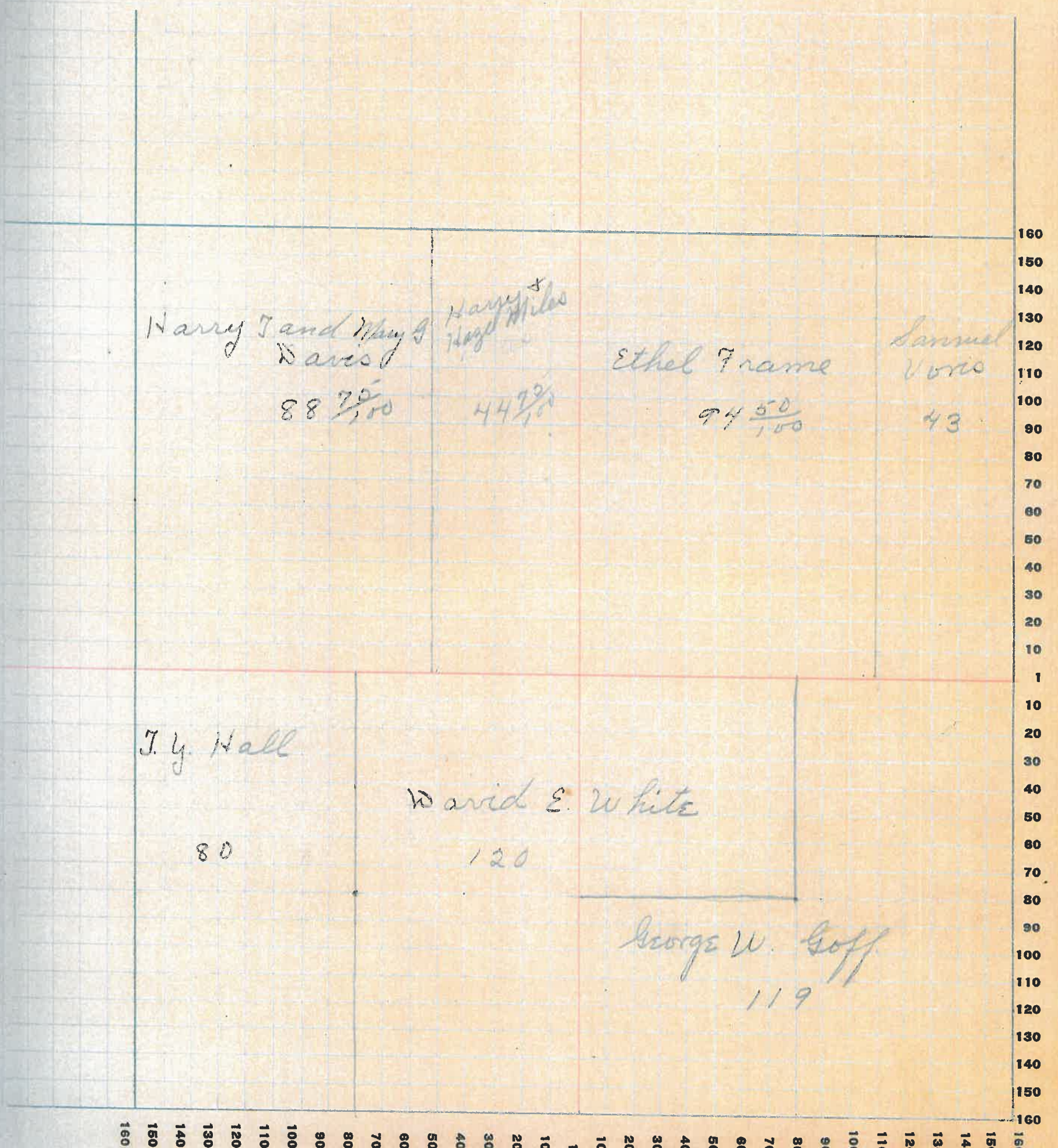
FT. WAYNE PLS. CO., FT. WAYNE, IND.

NAMES OF OWNERS	Number on Plat	DESCRIPTION	Section	Township	Range	Acres	Hundredths	Value of Lands	Value of Improvements	Value of Lands and Improvements
Harry and Mary S. Davis		Pt W. W. q.	3	17	5	88	75	6700	1000	7700
Harry and Hazel Miles		Pt E. N. W. q.	3	17	5	44	75	3400	800	4200
Ethel Frame		Pt N. E. q.	3	17	5	94	50	7500	800	8300
Samuel Voris		Pt E. N. N. E. q.	3	17	5	43		3800	1000	4800
J. Y. Hall		W. N. S. E. q.	3	17	5	80		6000	500	6500
David C. White		E. N. S. W. q.	3	17	5	120		9000	900	9900
George W. Goff		Pt. S. E. q.	3	17	5	119		8900	700	9600

SECTION No. 3

Congressional Township No. 17, R. 5

SCALE: Forty rods to an inch, or ten rods to a space, Congress Land, which is one mile square for a section.
Number of acres in this section, according to United States Survey, _____



COUNTY, INDIANA, 19

Assessor's Plat-Book for _____

Township No. _____


FT. WAYNE REG. CO. - FT. WAYNE, IND.

NAMES OF OWNERS	Number on Plat	DESCRIPTION	Section	Township	Range	Acres	Hundredths	Value of Lands	Value of Improvements	Value of Lands and Improvements
John A. Carroll		pt WH NW 4	4	175	67	20	2400	700	3100	
W. L. Lee		pt WH	4	175	187	20	10300	600	10900	
Elmer and Nattie Rice		pt NW 4	4	175	4		220	600	820	
James Duncan		pt NE 4	4	175	110	46	6000	700	6700	
Fred and Bettie Rogers		W. H. SW 4	4	175	40		3000	800	3800	
Grant Miles		EH SW 4	4	175	80		5200	800	6000	
Henry and Mittie Knoll		SH SE 4	4	175	80		5600	1000	6600	
Harry and Mary G. Davis		pt NE 4	4	175	20		1500		1500	

SECTION No. 4

Congressional Township No. 17, R. 5

SCALE: Forty rods to an inch, or ten rods to a space, Congress Land, which is one mile square for a section.
Number of acres in this section, according to United States Survey, _____



Assessor's Plat-Book for

Township No.


FT. WAYNE PLS. CO. FT. WAYNE, IND.

NAMES OF OWNERS	Number on Plat	DESCRIPTION	Section	Township	Range	Acres	Hundredths	Value of Lands	Value of Improvements	Value of Lands and Improvements
Harry Coons		WH NW Q.	5	17	5	66		4000	1200	5200
Verna M. Shannon Hopper		PT	5	17	5	132	78	7300	1000	8300
Lizzie M. Pierce		PT E. H. W. N. E. 2	5	17	5	33	23	1600		1600
John & Lodoka L. Carroll		PT E. H. N. E. Q.	5	17	5	33	24	2000		2000
Harry Coons		PT WH SW Q.	5	17	5	78		4000		4000
Mary Miles		PT E H SW Q.	5	17	5	60		3300		3300
W. J. Miles		WH SE Q.	5	17	5	80		5500	1500	7000
Fred Rogers		E H SE Q.	5	17	5	80		6000	800	6800
A. L. Dicken		PT E H SW Q.	5	17	5	20		1200	800	2000

SECTION No. 5

Congressional Township No. 17, R. 5

SCALE: Forty rods to an inch, or ten rods to a space, Congress Land, which is one mile square for a section.
Number of acres in this section, according to United States Survey, _____



11

Assessor's Plat-Book for

Township No.


FT. WAYNE PLS. CO., FT. WAYNE, IND.

NAMES OF OWNERS	Number on Plat	DESCRIPTION	Section	Township	Range	Acres	Hundredths	Value of Lands	Value of Improvements	Value of Lands and Improvements
John G. Heisser		PT WH	6	17	5	127	43	4400	800	5200
Williams P. Boyd		NE 1/4 NW 1/4	6	17	5	31	83	800	400	1200
Lucy Ellen Whittington		PT NE 1/4	6	17	5	131	79	6600	700	7300
Albert Heines		SE 1/4 SW 1/4 PT NE 1/4 SW 1/4	6	17	5	40	73	3600	700	4300
Weesford L. Smith		PT SE 1/4	6	17	5	117		5200	600	5800
James L. Whittington		SW 1/4 SW 1/4	6	17	5	39	49	600		600
Harry Bunker		WN 1/4 E 1/4	6	17	5	55		2400	700	3100

SECTION No. 6

Congressional Township No. 17, R. 5

SCALE: Forty rods to an inch, or ten rods to a space, Congress Land, which is one mile square for a section.
Number of acres in this section, according to United States Survey, _____



COUNTY, INDIANA, 19

Assessor's Plat-Book for _____

Township No. _____

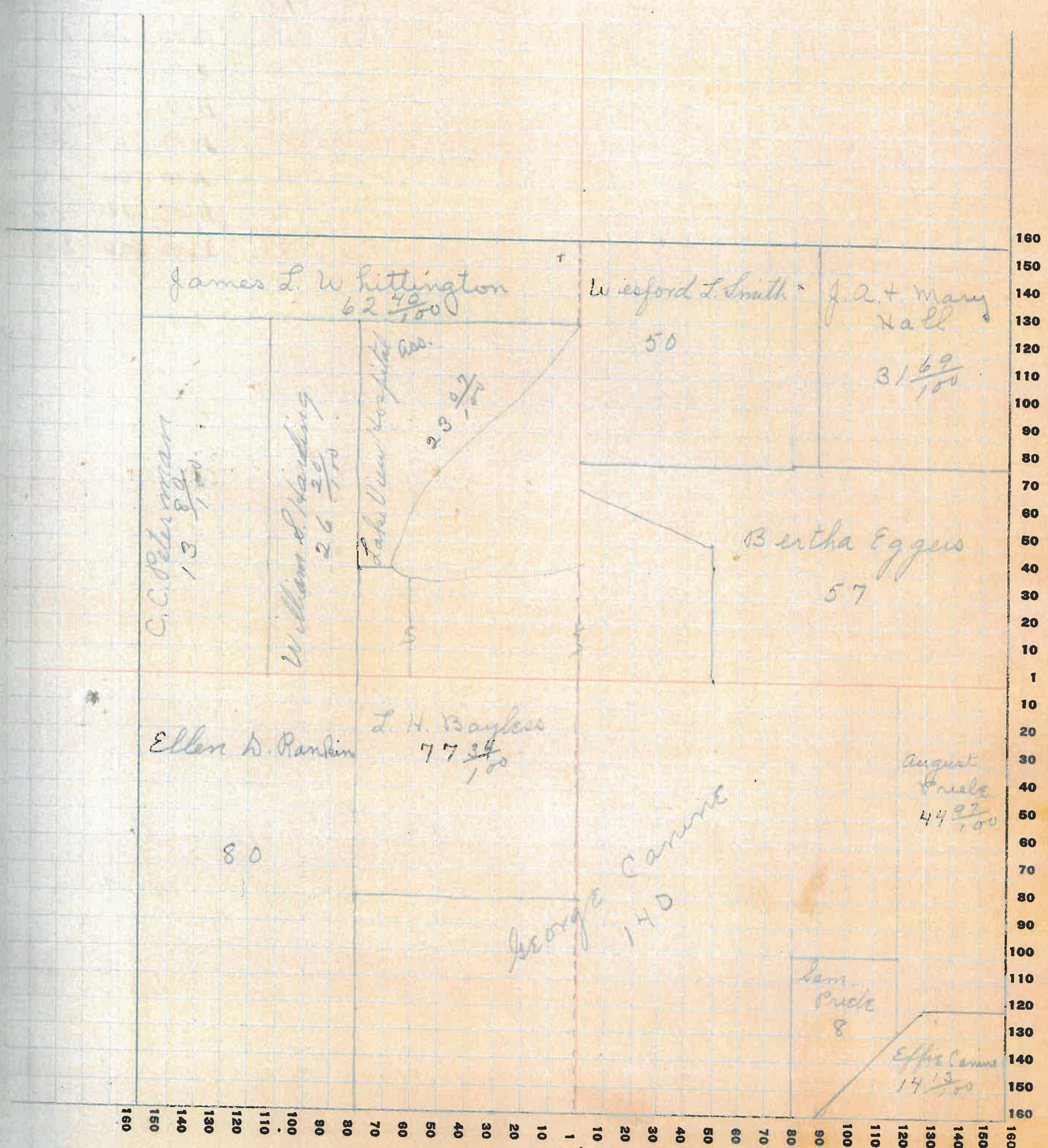
PT. WAYNE, FEB. CO., PT. WAYNE, IND.

NAMES OF OWNERS	Number on Plat	DESCRIPTION	Section	Township	Range	Acres	Hundredths	Value of Lands	Value of Improvements	Value of Lands and Improvements
James L. Whittington		Pt N W q	7	175	62	40	950			950
Wesford L. Smith		Pt S E q Pt N E q	7	175	50		1250	500		1750
J. A. and Nancy Hall		Pt N E q N E q	7	175	31	69	650	300		950
C. C. Peterman		Pt S W q W q	7	175	13	80	300			300
William S. Harding		Pt W H N W q	7	175	26	20	350			350
Lake View Hospital Ass'n.		Pt N W q	7	175	23	7	250			250
Bertha Eggeas		Pt S E q N E q	7	175	57		900			900
Allen D. Rankin		Pt W H S W q	7	175	80		3500	700		4200
L. N. Bayless		Pt	7	175	77	34	2300	500		2800
George Cassine		Pt S X Pt S q S W q	7	175	140		7000	1200		8200
August Priebe		Pt S q Pt W q	7	175	44	97	700	800		1500
Lam Priebe		Pt E X S E q	7	175	8		150			150
Offie Canins		Pt E H S W q	7	175	14	13	150			150

SECTION No. 7

Congressional Township No. 17, R. 5

SCALE: Forty rods to an inch, or ten rods to a space, Congress Land, which is one mile square for a section.
 Number of acres in this section, according to United States Survey, _____



COUNTY, INDIANA, 19

Assessor's Plat-Book for

Township No.

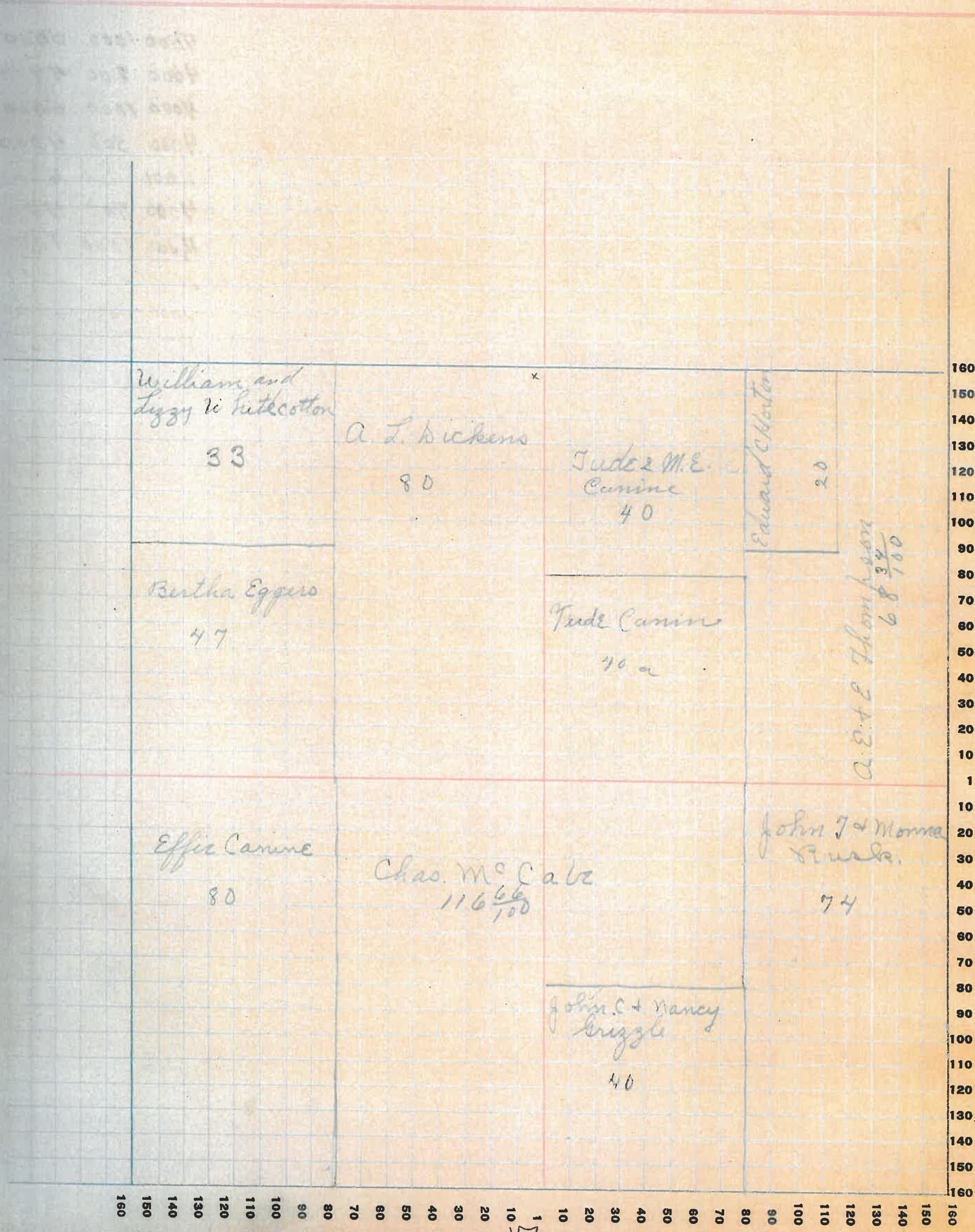
PT. WAYNE CO., IN.

NAMES OF OWNERS	Number on Plat	DESCRIPTION	Section	Township	Range	Acres	Hundredths	Value of Lands	Value of Improvements	Value of Lands and Improvements
William & Lizzie White Cotton		Pt E.H. W.H.	8	17	5	33		700	300	1000
Bertha Eggers		Pt WH NW 2	8	17	5	47		3400	600	2000
A. L. Dicken		Pt NE 2	8	17	5	80		3600		3600
Jude Canine		SW 2 NE W.	8	17	5	40		1000		1000
Edward C. Horton		WH NE 2	8	17	5	20		1200	700	1900
A. C. & C. Thompson		Pt. E. N.	8	17	5	68	34	2500	1000	3500
Effie Canine		Pt WH SW 2	8	17	5	80		1500		1500
Chas. M. Cabel		E H SW 2	8	17	5	116	66	2800		2800
John C. & Nancy Gringle		SW 2 SE 2	8	17	5	40		2000	600	2600
John J. & Monna Kusk		Pt E H SW 2	8	17	5	74		1500	100	1600
Jude & M. E. Canine		NW 2 NE 2	8	17	5	40		2600	200	2800

SECTION No. 8

Congressional Township No. 17, R. 5

SCALE: Forty rods to an inch, or ten rods to a space, Congress Land, which is one mile square for a section.
 Number of acres in this section, according to United States Survey, _____



COUNTY, INDIANA, 19

Assessor's Plat-Book for _____

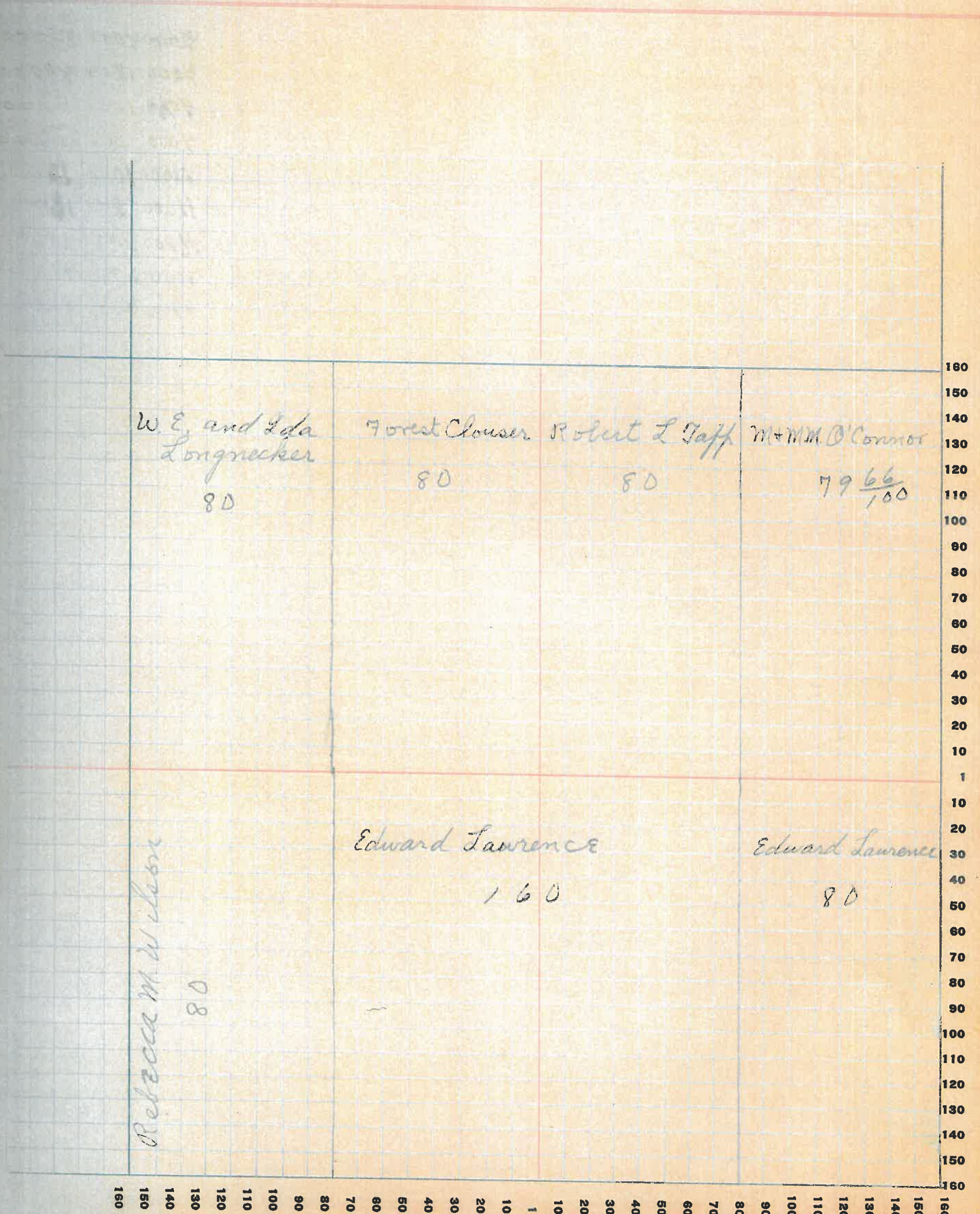
Township No. _____

NAMES OF OWNERS	Number on Plat	DESCRIPTION	Section	Township	Range	Acres	Hundredths	Value of Lands	Value of Improvements	Value of Lands and Improvements
W. E. & Ida Longnecker		W. H. N. W. 2.	9	175	80			4500	1000	5500
Forest Clouser		E. H. N. W. 2.	9	175	80			4000	700	4700
Robert L. Tapp		W. H. N. E. 2.	9	175	80			4000	1000	5000
Rebecca M. Wilson		W. H. S. W. 2.	9	175	80			4000	300	4300
Edward Laurence		E. H. S. E. 2.	9	175	80			6000		6000
M. and M. M. O'Connor		E. H. N. E. 2.	9	175	79	66		4000	700	4700
Edward Laurence		Pt S. H.	9	175	160			11,200	1500	12,700

SECTION No. 9

Congressional Township No. 17, R. 5

SCALE: Forty rods to an inch, or ten rods to a space, Congress Land, which is one mile square for a section.
Number of acres in this section, according to United States Survey, _____



Assessor's Plat-Book for _____ Township No. _____


PT. WAYNE PLO. CO. PT. WAYNE, IND.

NAMES OF OWNERS	Number on Plat	DESCRIPTION	Section	Township	Range	Acres	Hundredths	Value of Lands	Value of Improvements	Value of Lands and Improvements
Albert W. & John F. Warbitton		Qt. W. 2.	10	17	5	160	8000	800	8800	
Leslie J. & Mattie Stinson		W. H. N. E. 2	10	17	5	80	7200	1200	8400	
Nancy Davis		Qt. N. E. 2	10	17	5	77	01	5700	5700	
Ernest S. and Lulu B. McClellan		W. H. S. W. 2.	10	17	5	80	5200	1000	6200	
J. Y. Hall		Qt. E. H. S. W. 2	10	17	5	31	29	1200	600	1800
James A. Grimes		Qt. E. H. S. W. 2.	10	17	5	48	71	1900	600	2500
Frank Mason		W. H. S. E. 2	10	17	5	80	4000	300	4300	
Albert Rice		Qt. S. E. 2.	10	17	5	80	4400	800	5200	

SECTION No. 10

Congressional Township No. 17, R. 5

SCALE: Forty rods to an inch, or ten rods to a space, Congress Land, which is one mile square for a section.
Number of acres in this section, according to United States Survey, _____



Assessor's Plat-Book for

Township No.

FT. WAYNE PLO. CO. - FT. WAYNE, IND.

NAMES OF OWNERS

Number on Plat

DESCRIPTION

Section

Township

Range

Acres

Hundredths

Value of
Lands

Value of
Improvements

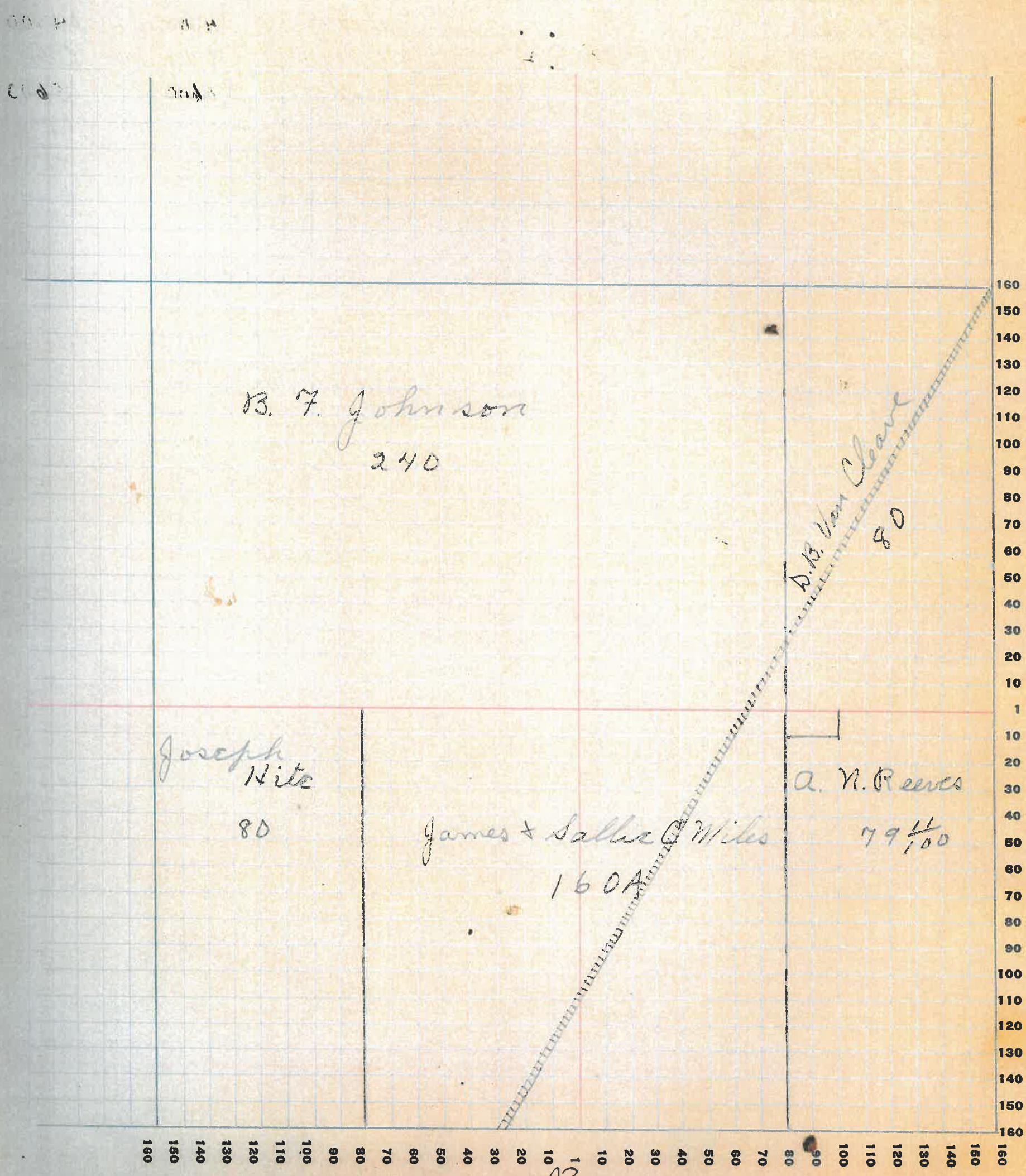
Value of
Lands and
Improvements

B. J. Johnson		N.W. 1/4 & W.H. N.E. 1/4	11	175	240	21600	1500	231 00
D. B. Van Cleave		N.E. 2 N.E. 2	11	175	80	5600		5600
Joseph Hite		PT S.H.	11	175	80	4800		4800
James + Sallie Miles		PT S.H.	11	175	160	10400	1000	11400
G. N. Reeves		PT E.H.	11	175	79 11	5600		5600

SECTION No. 11

Congressional Township No. 17, R. 5

SCALE: Forty rods to an inch, or ten rods to a space, Congress Land, which is one mile square for a section.
Number of acres in this section, according to United States Survey, _____



B. F. Johnson
240

Joseph Nite
80

James & Sallie C. Miles
160A

D. B. Van Cleave
80

A. N. Reeves
79 $\frac{1}{100}$

23

Assessor's Plat-Book for

Township No.

FR. WAYNE FIG. CO. FT. WAYNE, IND.

NAMES OF OWNERS

Number on Plat

DESCRIPTION

Section

Township

Range

Acres

Hundredths

Value of Lands

Value of Improvements

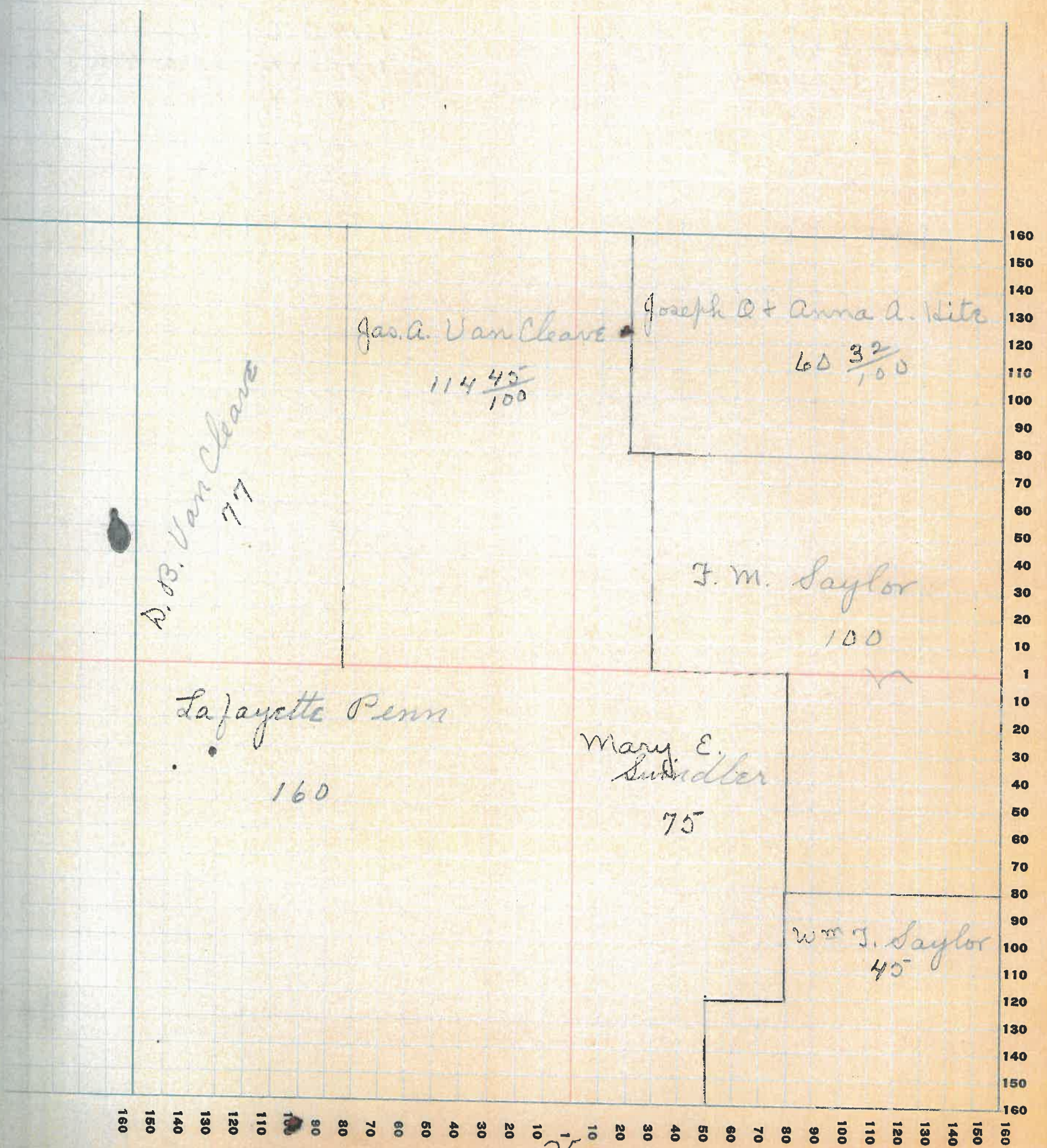
Value of Lands and Improvements

D. B. VanCleave		Pt W H N W 2.	12	175	79	7000	2000	9000
Jas. A. VanCleave		Pt W H.	12	175	114	459,800	800	10600
Joseph & Anna A. Kite		Pt W E 2.	12	175	60	325,500	1000	6500
F. M. Saylor		Pt E H W E 2.	12	175	100	9000		9000
Safayette Penn		Pt W 2.	12	175	160	11200	300	11500
Mary E. Swindler		Pt W H S E 2.	12	175	75	5300	1100	6400
Wm. J. Saylor		Pt S E 2.	12	175	45	2250	500	2750

SECTION No. 12

Congressional Township No. 17, R. 5

SCALE: Forty rods to an inch, or ten rods to a space, Congress Land, which is one mile square for a section.
Number of acres in this section, according to United States Survey, _____



Assessor's Plat-Book for

Township No.

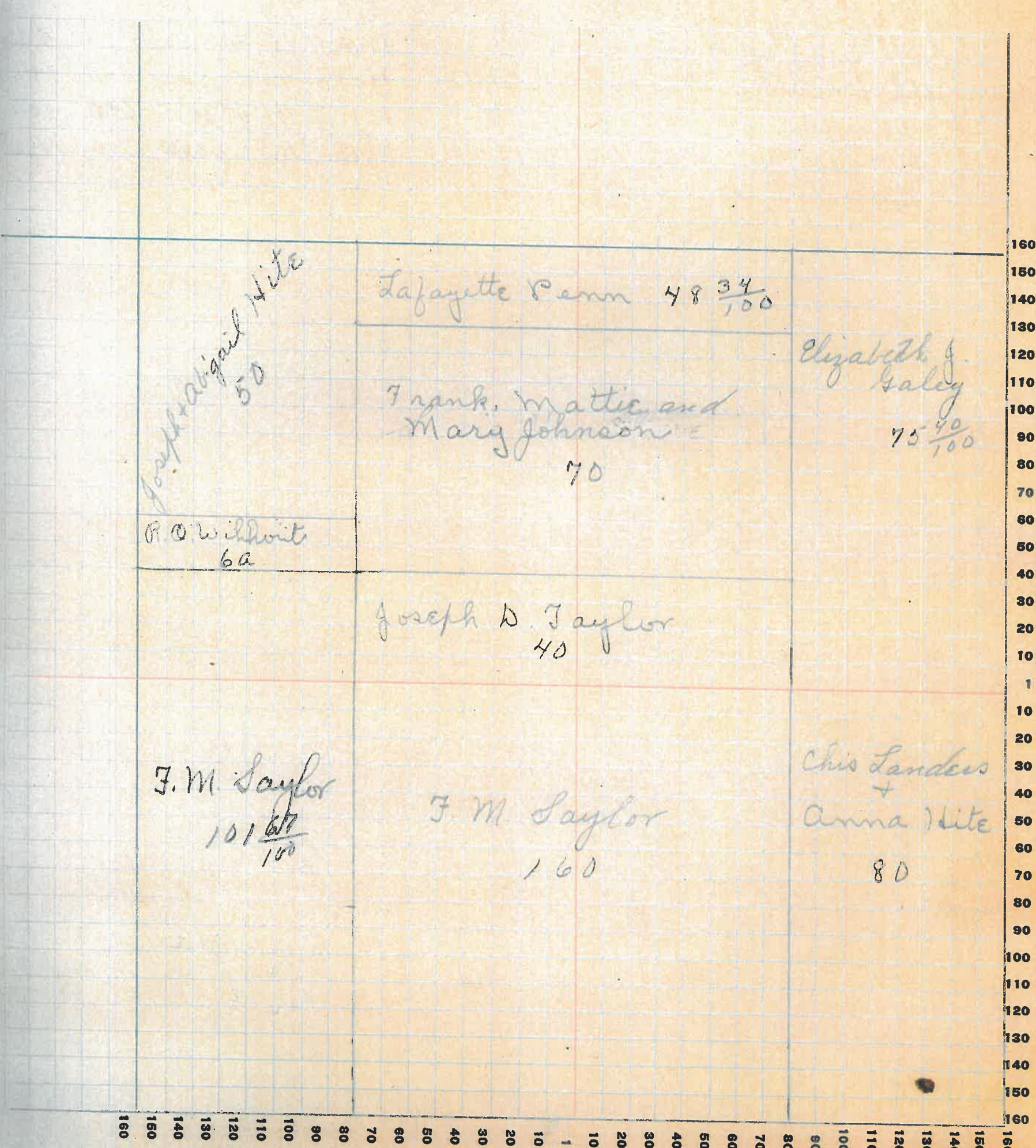
FT. WAYNE PUB. CO. FT. WAYNE, IND.

NAMES OF OWNERS	Number on Plat	DESCRIPTION	Section	Township	Range	Acres	Hundredths	Value of Lands	Value of Improvements	Value of Lands and Improvements
Joseph & Abigail Nite		Pt W. N. N. E. 2.	13	17 5	50			3400	900	4300
R. O. Wilhoit		Pt W. N. N. W. 2.	13	17 5	6			400		400
Lafayette Penn		Pt W. N.		13 17 5	48	34		3600		3600
Frank, Mattie & Mary Johnson		Pt W. N.		13 17 5	70			5000	500	5500
Elizabeth J. Daley		Pt E. H. N. E. 2.	13	17 5	75	40		5300		5300
Joseph D. Taylor		Pt S. W. 2. N. E. 2.	13	17 5	40			3600	800	4400
F. M. Saylor		Pt. W. N.		13 17 5	101	67		8700	300	9000
F. M. Saylor		Pt S. H.		13 17 5	160			13600	1500	14100
Chris Lambert & Anna Witt		E. H. S. E. 2.	13	17 5	88			6400	900	7300

SECTION No. 13

Congressional Township No. 17, R. 5

SCALE: Forty rods to an inch, or ten rods to a space, Congress Land, which is one mile square for a section.
Number of acres in this section, according to United States Survey, _____



Assessor's Plat-Book for

Township No.

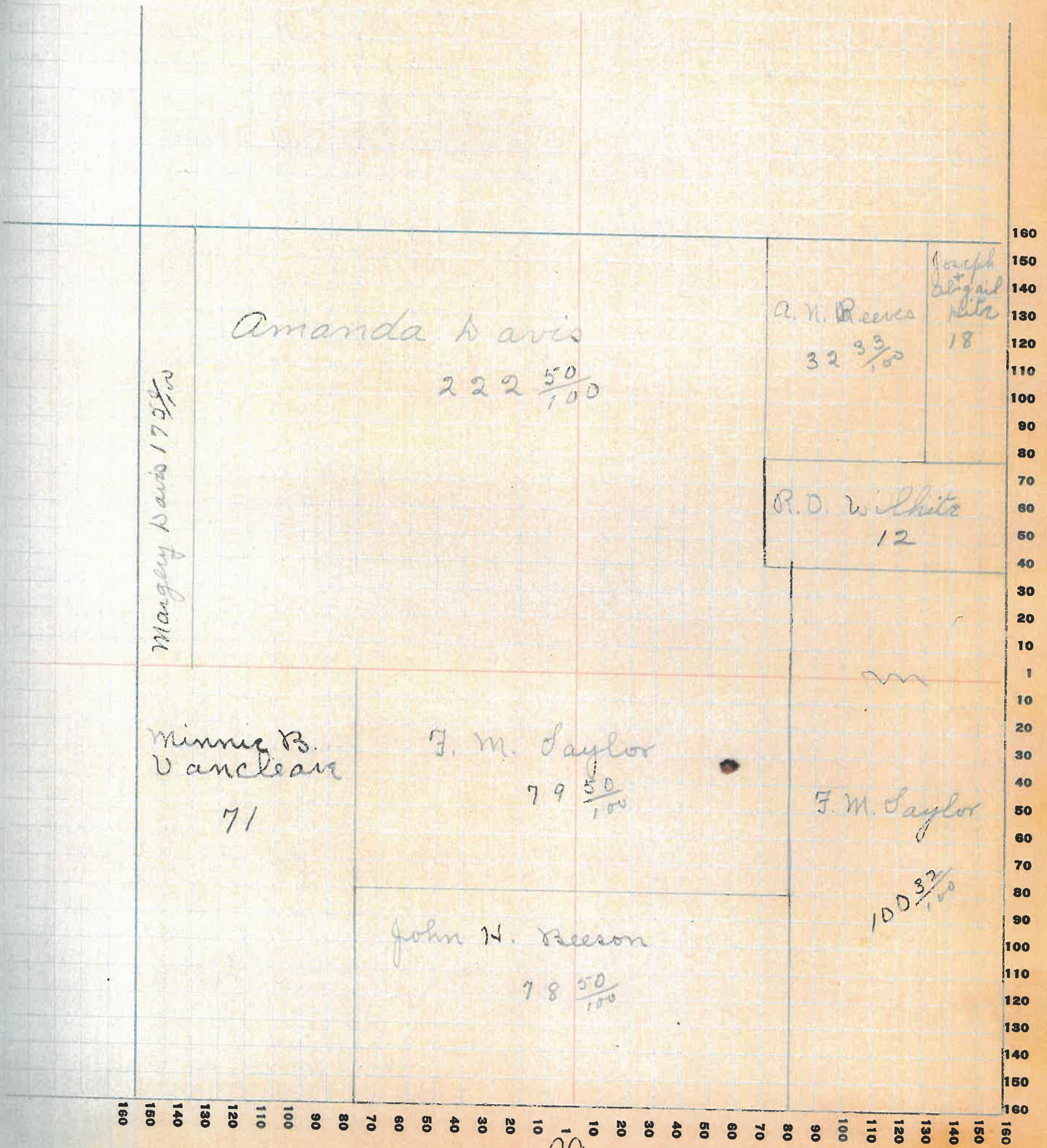
CO. WAYNE, IND. CO. FT. WAYNE, IND.

NAMES OF OWNERS	Number on Plat	DESCRIPTION	Section	Township	Range	Acres	Hundredths	Value of Lands	Value of Improvements	Value of Lands and Improvements
Amanda Davis		Pt E H N E 2.	14	17	5	222	50	14500	300	14800
A. N. Reeves		Pt E H. N E 2.	14	17	5	32	33	1700		1700
Joseph & Abigail Hite		Pt E H N E 2.	14	17	5	18		1200		1200
R. O. Wilhoit		Pt E H. N. E 2	14	17	5	12		800		800
Minnie B. VanCleave		Pt. S. W. 2	14	17	5	71		5000		5000
John H. Besson		Pt S. E 2 S. W 2	14	17	5	78	50	5800		6000
G. M. Saylor		Pt N E 2 S E 2.	14	17	5	74	50	6000	600	6600
" " "		N H S. E. 2.	14	17	5	100	32	8200		8200

SECTION No. 14

Congressional Township No. 17, R. 5

SCALE: Forty rods to an inch, or ten rods to a space, Congress Land, which is one mile square for a section.
Number of acres in this section, according to United States Survey, _____



Assessor's Plat-Book for

Township No.


FT. WAYNE PTO. CO. FT. WAYNE, IND.

NAMES OF OWNERS	Number on Plat	DESCRIPTION	Section	Township	Range	Acres	Hundredths	Value of Lands	Value of Improvements	Value of Lands and Improvements
Christian F. and Mary Zohl		Pt. N.W. 2.	15	17	5					
Chris! Fairfield		N 1/2 N 6 E 2.	15	17	5	158	79	11100	1000	12100
Margery Davis		Pt. E 1/4 N 6 E 2.	15	17	5	80		6000	600	6600
Ralph W. Sturgeon		S. N. 2.	15	17	5	97	50	5600		5600
Chas. E. & Sarah E. Chevront		Pt. S. W. 2.	15	17	5	160		11200	800	12000
John C. & Alice Hunt		Pt. S. W. 2.	15	17	5	81		5300	400	5700
Minnie B. Van Cleave		Pt. N 1/2 N 2.	15	17	5	1		80	200	280
Richard Hays		Pt. E 1/4 S W 2.	15	17	5	32	98	2900		2200
		Pt. E 1/4 S. E. 2.	15	17	5	55	02	3600	350	3950

SECTION No. 15

Congressional Township No. 17, R. 5

SCALE: Forty rods to an inch, or ten rods to a space, Congress Land, which is one mile square for a section.
Number of acres in this section, according to United States Survey, _____



COUNTY, INDIANA, 19

Assessor's Plat-Book for

Township No.

PT. WAYNE P.TS. CO. PT. WAYNE, IND.

NAMES OF OWNERS

Number on Plat

DESCRIPTION

Section

Township

Range

Acres

Hundredths

Value of Lands

Value of Improvements

Value of Lands and Improvements

Harry K & Julia Patton
George W. Todd
Sam d. Hunt
Oscar N. Moody
Ralph W. Sturgeon

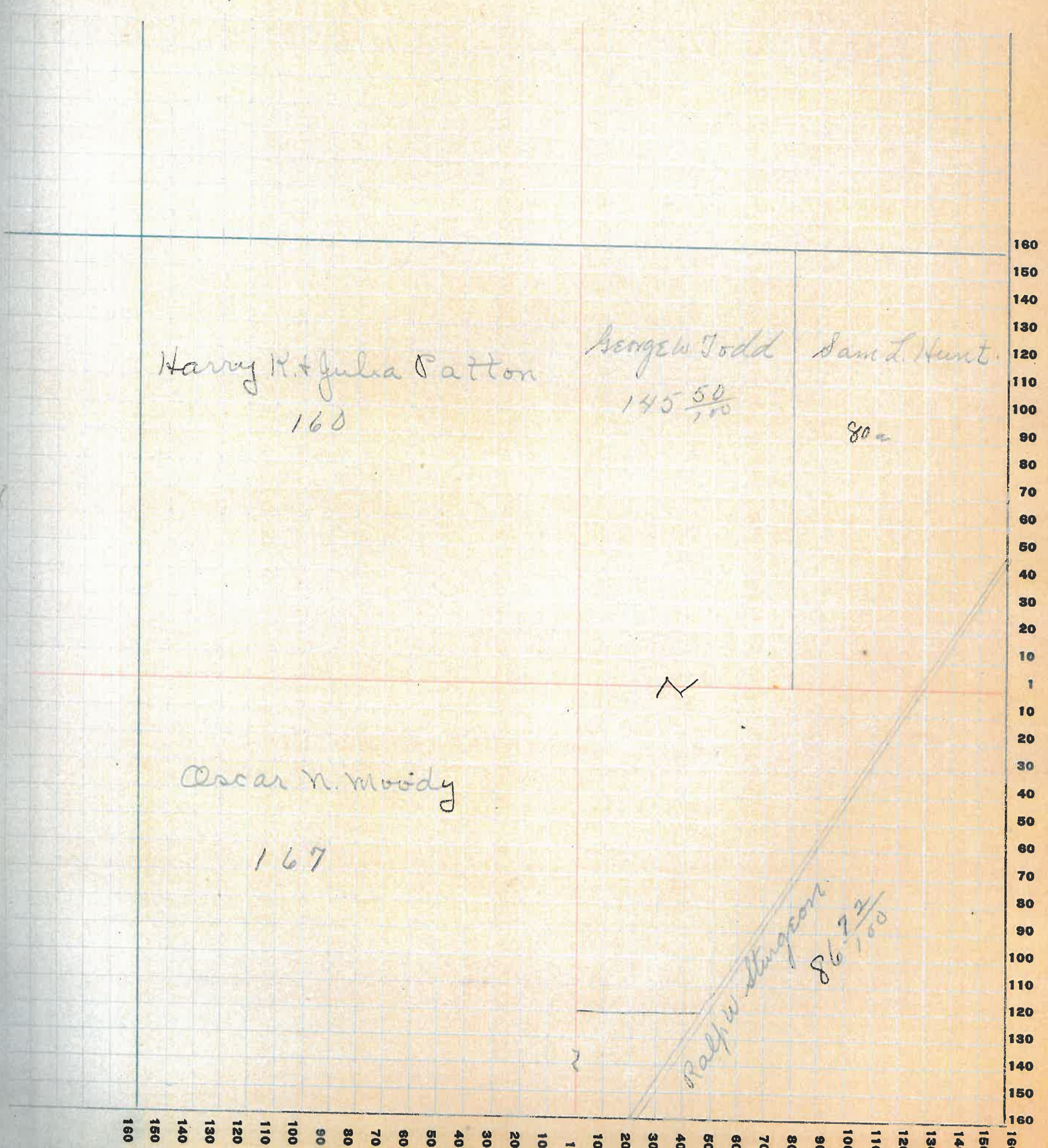
NE 2.
Pt. N.H.
Pt. E.H. NE 2.
S.W. 2.
S.E. 2.

16	11	5	160		8000	1000	9000
16	17	5	145	50	10,200	1200	11400
16	17	5	80		6000	1000	7000
16	17	5	167		11700	800	12500
16	17	5	86	72	6100	1500	7700

SECTION No. 16

Congressional Township No. 17, R. 5

SCALE: Forty rods to an inch, or ten rods to a space, Congress Land, which is one mile square for a section.
Number of acres in this section, according to United States Survey, _____



Harry R. & Julia Patton
160

George W. Todd
 $145 \frac{50}{100}$

Sam'l Hunt
80 a

Oscar N. Moody
167

N

Ralph W. Kingston
 $86 \frac{72}{100}$

Assessor's Plat-Book for

Township No.


FT. WAYNE PLS. CO. FT. WAYNE, IND.

NAMES OF OWNERS	Number on Plat	DESCRIPTION	Section	Township	Range	Acres	Hundredths	Value of Lands	Value of Improvements	Value of Lands and Improvements
Albert M. Deere		W. H. N. W. 2.	17	17	5	80		5200	900	6100
David S. Dewey		Pt. N. H.	17	17	5	80		4400	400	4800
Clara Rice + Cha. L. Stevens.		Pt. N. H.	17	17	5	160		11200	1500	12700
E. N. Curine		Pt S W 2.	17	17	5	120		10200	500	10700
C. A. Curine		SW 2 SW 2.	17	17	5	40		3400		3400
John W. Reynolds		W. H. S. E 2.	17	17	5	80		6800	300	7100
David Reynolds		S H S E 2.	17	17	5	80		6800	600	7400

SECTION No. 17

Congressional Township No. 17, R. 5

SCALE: Forty rods to an inch, or ten rods to a space, Congress Land, which is one mile square for a section.
Number of acres in this section, according to United States Survey, _____



Assessor's Plat-Book for

Township No.

PT. WAYNE PLS. CO. PT. WAYNE, IND.

NAMES OF OWNERS	Number on Plat	DESCRIPTION	Section	Township	Range	Acres	Hundredths	Value of Lands	Value of Improvements	Value of Lands and Improvements
Ellen D Rankin		Pt W.H. N.E. 2	18	17	5	60		4500	700	5200
Gilbert J. Blake		Pt S.W. S.W. 2	18	17	5	17		1200		1200
George H. & Mantie Loman			18	17	5	148	50			
Jura Monroe		Pt N.H. P.C.S.H.	18	17	5	100		18800	1800	20600
C. W. Canine		Pt EN NE 2	18	17	5	77	00	4300	700	5000
C. W. Canine		Pt EN SE 2	18	17	5	40		3000	700	3700
Eph Henry		SE 2. SE 2.	18	17	5	40		3000	1000	4000
		Pt S.W. 2.	18	17	5	137	8	9600	1000	10600

SECTION No. 18

Congressional Township No. 17, R. 5

SCALE: Forty rods to an inch, or ten rods to a space, Congress Land, which is one mile square for a section.
Number of acres in this section, according to United States Survey, _____

ue of
ls and
rove-
nts

10
10
10
00
00
00
00

160
150
140
130
120
110
100
90
80
70
60
50
40
30
20
10
1
10
20
30
40
50
60
70
80
90
100
110
120
130
140
150
160

Ellen D. Rankin
60

George H. + Mantie Loman
148 $\frac{50}{100}$

Community

Zura Monroe
77 $\frac{50}{100}$

Arthur + Blake
17

Eph. Henry
137 $\frac{8}{100}$

Geo. H. + Mantie Loman
100

E. N. Canine
40

C. A. Canine
40

COUNTY, INDIANA, 19

Assessor's Plat-Book for _____ Township No. _____

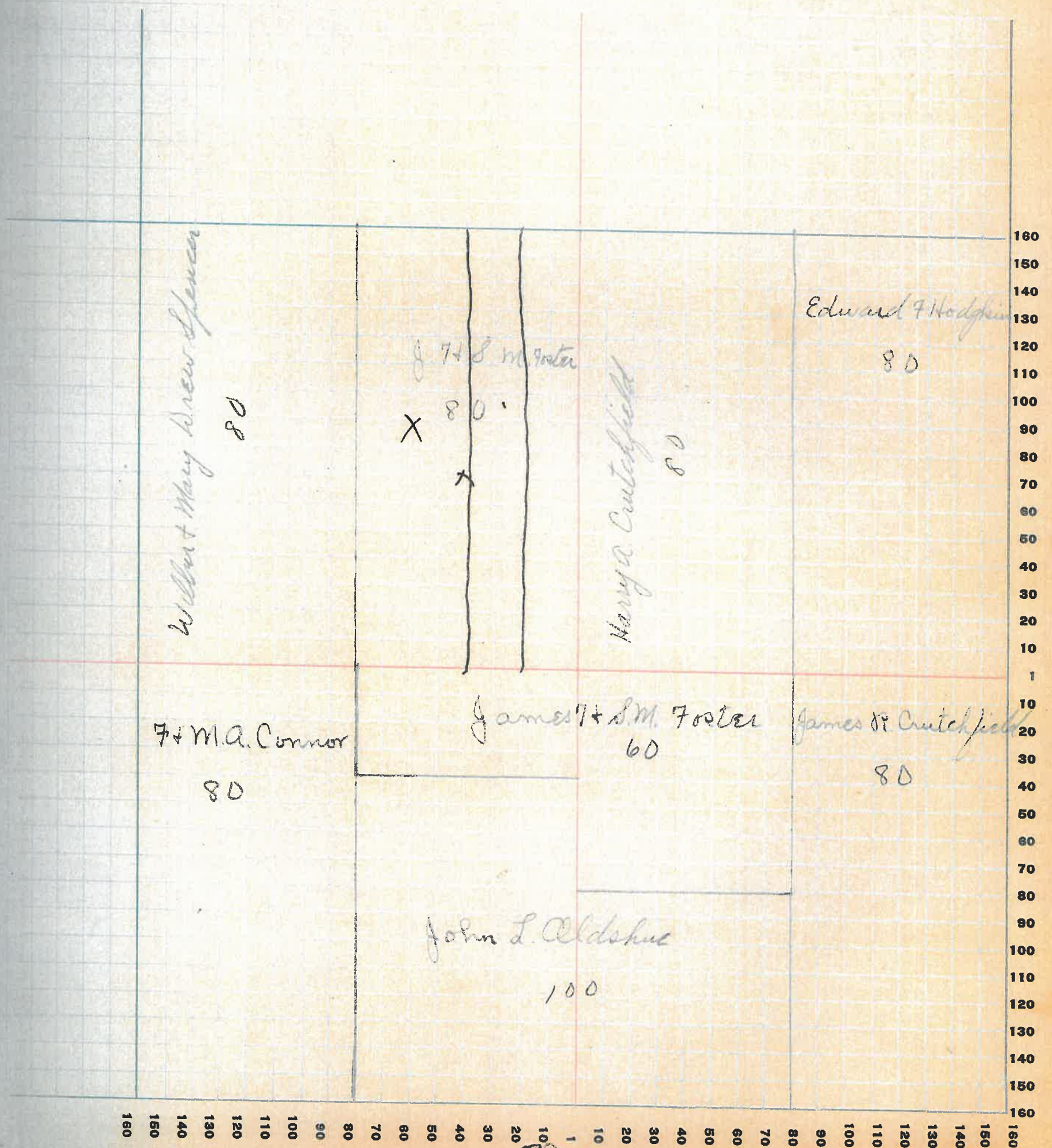
PT. WAYNE PIG. CO. PT. WAYNE, IND.

NAMES OF OWNERS	Number on Plat	DESCRIPTION	Section	Township	Range	Acres	Hundredths	Value of Lands	Value of Improvements	Value of Lands and Improvements
Wilbur & Mary Deew Spencer		W. H. N. W. 2	19	17	5	80		5600		5600
J. J. & S. M. Foster		Pt. K. H.	19	17	5	140		10500	1200	11700
Harry A Crutchfield		Pt. N. E. 2	19	17	5	80		6400	900	7300
Edward F. Hodgkin		E. H. N. E. 2	19	17	5	80		6600	300	6900
H. & M. L. Connor		Pt. S. W. 2	19	17	5	80		5600	100	5700
John d. Oldshue		Pt. S. H. N. E. 2	19	17	5	100		8200	1200	9400
James R. Crutchfield		E. H. S. E. 2	19	17	5	80		5600	800	6400

SECTION No. 19

Congressional Township No. 17, R. 5

SCALE: Forty rods to an inch, or ten rods to a space, Congress Land, which is one mile square for a section.
Number of acres in this section, according to United States Survey, _____




PT. WAYNE CO. INDIANA

NAMES OF OWNERS	Number on Plat	DESCRIPTION	Section	Township	Range	Acres	Hundredths	Value of Lands	Value of Improvements	Value of Lands and Improvements
Chas V. and Martha J. Hodgkin		W. H. N. W. 2	20	17	5	80	6400	400	6800	
Laura Van Deave +		Pt N	20	17	5					
Arthur McLaughley		N. H.	20	17	5	231	75	20900	1500	22400
Jura S. Petty		Pt. N. E. 2	20	17	5	30		2700		2700
Laura + W. E. Peck		Pt S. H.	20	17	5	35		2400		2400
Wm. E. Peck		Pt S. W.	20	17	5	168	55	12100	1500	13600
Lavina Doughlin		Pt S. E. 2	20	17	5	88	65	7600	1000	8600

SECTION No. 20

Congressional Township No. 17, R. 5

SCALE: Forty rods to an inch, or ten rods to a space, Congress Land, which is one mile square for a section.
 Number of acres in this section, according to United States Survey, _____



Assessor's Plat-Book for

Township No.

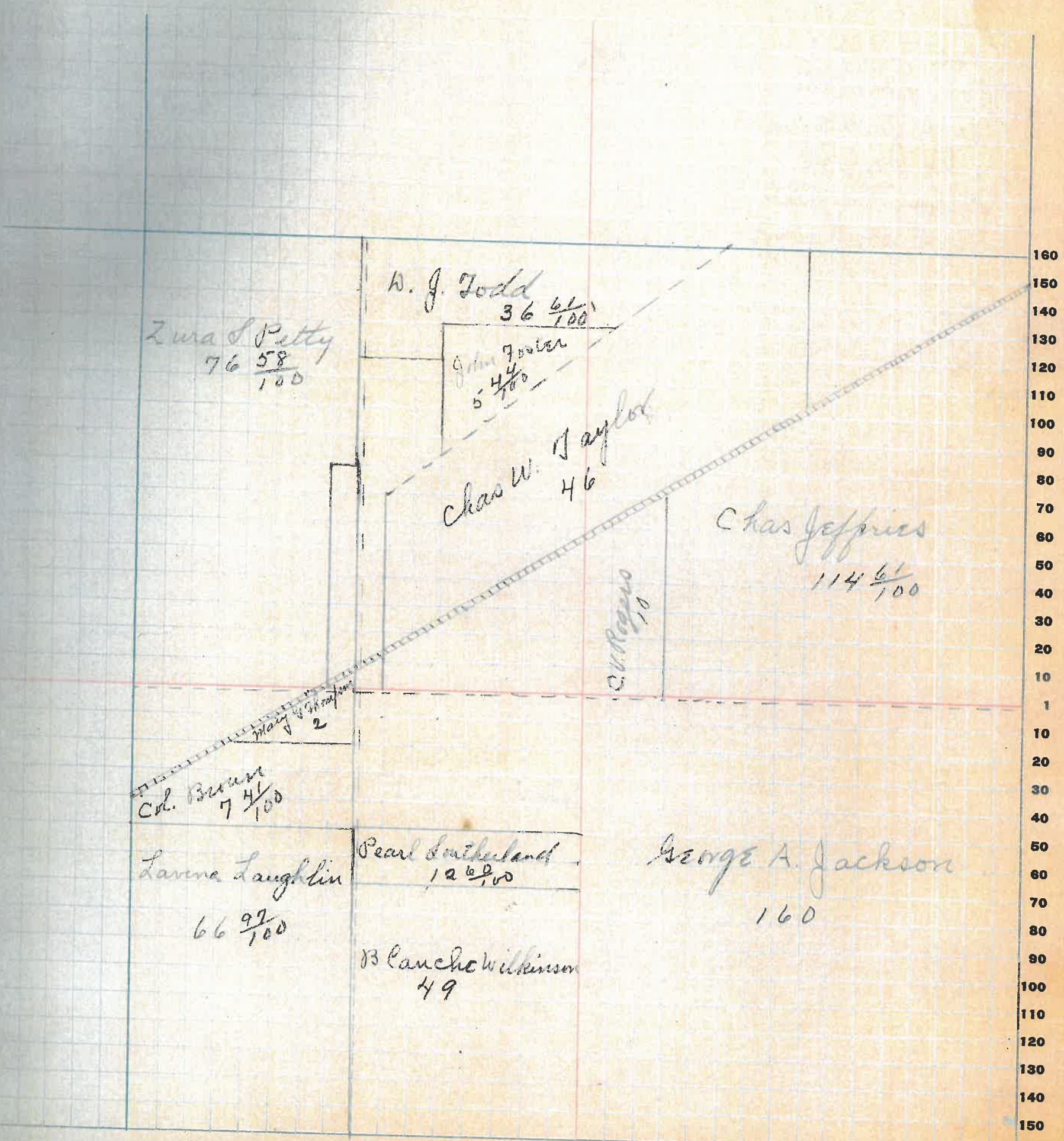
FT. WAYNE PLG. CO. FT. WAYNE, IND.

NAMES OF OWNERS	Number on Plat	DESCRIPTION	Section	Township	Range	Acres	Hundredths	Value of Lands	Value of Improvements	Value of Lands and Improvements
Gura S. Petty		Pt NW 16 W. 2.	21	17	5	76	58	7800	1500	9300
D. J. Todd		Pt. W. 18.	21	17	5	36	61	3700	1200	4900
John Foster		Pt E. N. 16 W. 2.	21	17	5	5	44	550	1100	1650
Chas. W. Taylor		Pt N. 16.	21	17	5	46		4000		4000
Chas. Jefferies		Pt 16 E. 2.	21	17	5	141	61	9900	500	10400
C. V. Rogers		Pt. 16 N.	21	17	5	10		1100	1000	2100
Mary J. Thompson		Pt W 18 SW 2.	21	17	5	2		250	1000	1250
Col. V. Brown		Pt W 18 S. W. 2.	21	17	5	7	41	800	1500	2300
Lavina Laughlin		Pt W 16 S. W. 2.	21	17	5	66		975700		5700
Pearl Southerland		Pt 16 N	21	17	5	12	60			
Blanche Wilkinson		Pt 2 N	21	17	5	49		9900		4900
George A Jackson		W 18 S E 2	21	17	5	160		13400	1200	14600

SECTION No. 21

Congressional Township No. 17, R. 5

SCALE: Forty rods to an inch, or ten rods to a space, Congress Land, which is one mile square for a section.
Number of acres in this section, according to United States Survey, _____



160 150 140 130 120 110 100 90 80 70 60 50 40 30 20 10 1 10 20 30 40 50 60 70 80 90 100 110 120 130 140 150 160

43

Assessor's Plat-Book for

Township No.

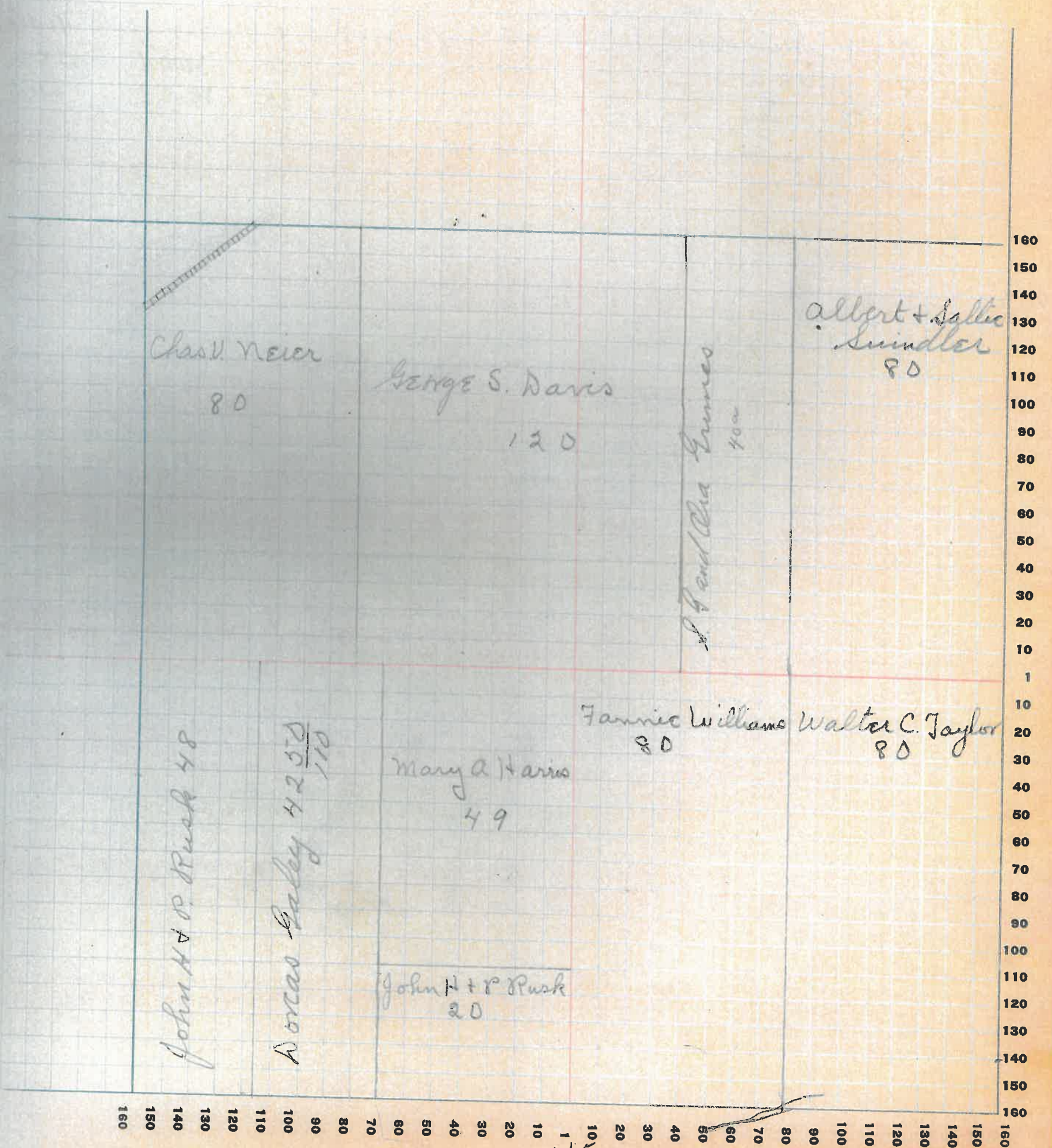
FT. WAYNE PLS. CO., FT. WAYNE, IND.

NAMES OF OWNERS	Number on Plat	DESCRIPTION	Section	Township	Range	Acres	Hundredths	Value of Lands	Value of Improvements	Value of Lands and Improvements
Chas J Meier		N. H. W. 2.				80		6700	800	7500
George S. Davis		Pl 10. N.				120		9800		9800
Albert & Salke Swindler		E. N. 10 E. 2.				80		6800	1200	8000
J. H. & Ora Grimes		E. N. W. N. 16 E. 2.				40		3400	1000	4400
John N & P. Rusk		Pl S. W. 2.				48		4100		4100
Dorcas Galey		Pl S. W. 2.				42	50	3600		3600
Mary A Harris		Pl S. W. 2.				49		4200	1700	5900
John N & P. Rusk		Pl S. W. 2.				20		1700		1700
Fannie Williams		N. H. S. E. 2.				80		6800	800	7600
Walter C Taylor		E. N. S. E. 2.				80		6800	1500	8300

SECTION No. 22

Congressional Township No. 17, R. 5

SCALE: Forty rods to an inch, or ten rods to a space, Congress Land, which is one mile square for a section.
Number of acres in this section, according to United States Survey, _____



45

COUNTY, INDIANA, 19

Assessor's Plat-Book for

Township No.

PT. WAYNE PLS. CO. PT. WAYNE, IND.

NAMES OF OWNERS	Number on Plat	DESCRIPTION	Section	Township	Range	Acres	Hundredths	Value of Lands	Value of Improvements	Value of Lands and Improvements
Sallie & Albert Swindler		Pt. N H.	23	17	5	95		7100		7100
Wallace Caplinger		Pt N H	23	17	5	65		5000	500	5500
Daniel G. Foxworthy		E N S E 2.	23	17	5	80		6400	800	7200
J. Patton & Howard Munns		S. E. 2. N. W. 2.	23	17	5	80		8000	1000	9000
Walter C & Myrtle Taylor		N H E N S W 2.	23	17	5	120		10200	500	10700
W. C. Lydick		Pt S. H.	23	17	5	120		10200	1200	11400
D. G. Foxworthy		Pt N E 2.	23	17	5	80		6400		6400

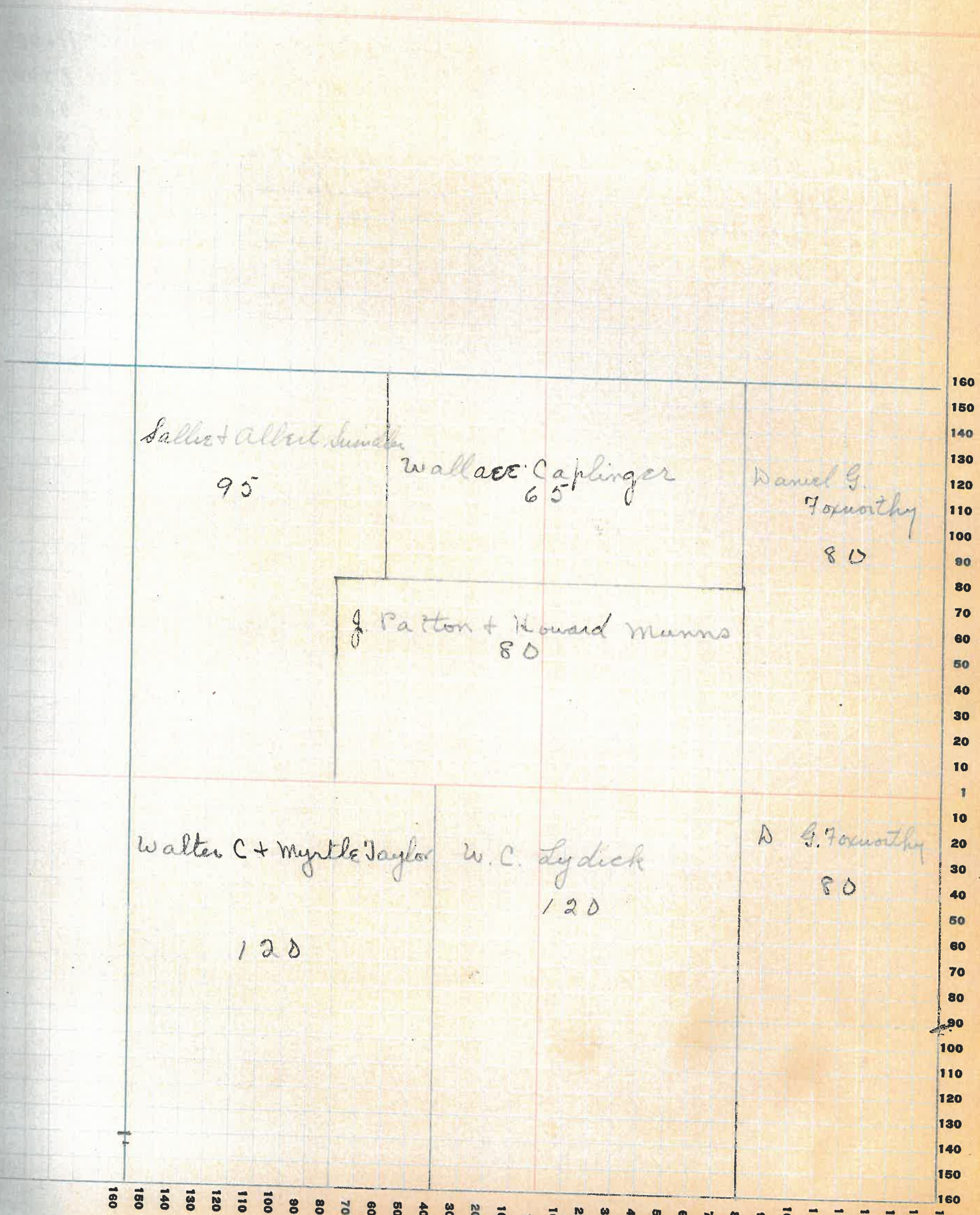
SECTION No. 23

Congressional Township No. 17, R. 5

SCALE: Forty rods to an inch, or ten rods to a space, Congress Land, which is one mile square for a section.
Number of acres in this section, according to United States Survey, _____

of
and
re-
s

0
20
0
0
0
0
0
0
10



160
150
140
130
120
110
100
90
80
70
60
50
40
30
20
10
1
10
20
30
40
50
60
70
80
90
100
110
120
130
140
150
160

160 150 140 130 120 110 100 90 80 70 60 50 40 30 20 10 10 20 30 40 50 60 70 80 90 100 110 120 130 140 150 160

Assessor's Plat-Book for _____ Township No. _____

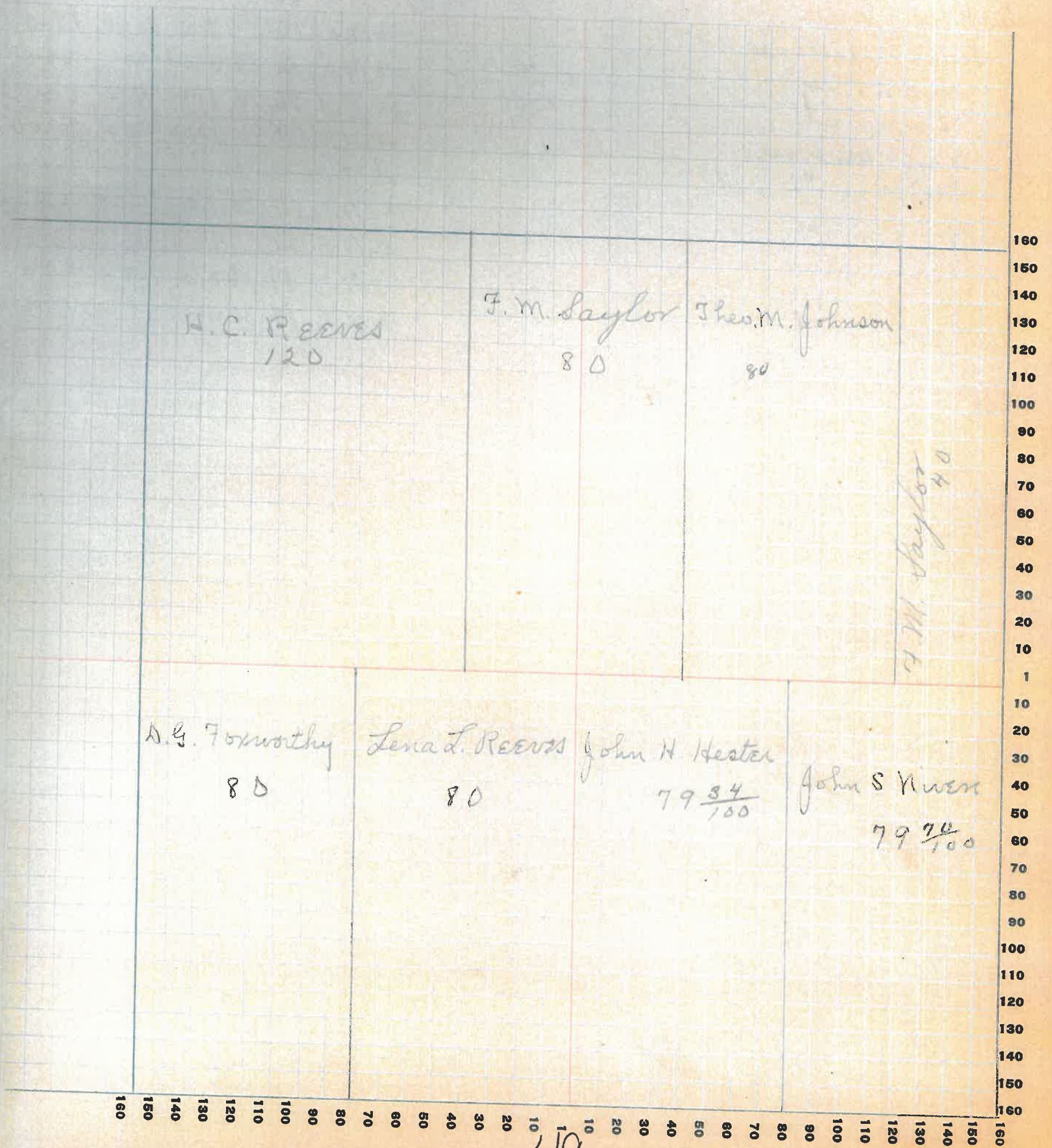
PT. WAYNE PLS. CO., PT. WAYNE, IND.

NAMES OF OWNERS	Number on Plat	DESCRIPTION	Section	Township	Range	Acres	Hundredths	Value of Lands	Value of Improvements	Value of Lands and Improvements
N. C. Reeves		Pt N. W. 2.	24	17	5	120		10200	1000	11200
F. M. Saylor		Pt. N. H.	24	17	5	80		6800	700	7500
Theo. M. Johnson		E. H. S. E. 2.	24	17	5	80		6000	800	6800
America F. M. Saylor		E. H. E. H. N. E. 2.	24	17	5	40		2800		2800
D. G. Foxworthy		Pt N. H. S. W. 2.	24	17	5	80		6800	1000	7800
Lena H. Reeves		E. H. S. W. 2.	24	17	5	80		6800	500	7300
John H. Hester		Pt N. H. S. W. 2.	24	17	5	79	34	7200	1000	8200
John S. Niven		E. H. S. E. 2.	24	17	5	79	70	7200	800	8000

SECTION No. 24

Congressional Township No. 17, R. 5

SCALE: Forty rods to an inch, or ten rods to a space, Congress Land, which is one mile square for a section.
Number of acres in this section, according to United States Survey, _____



49

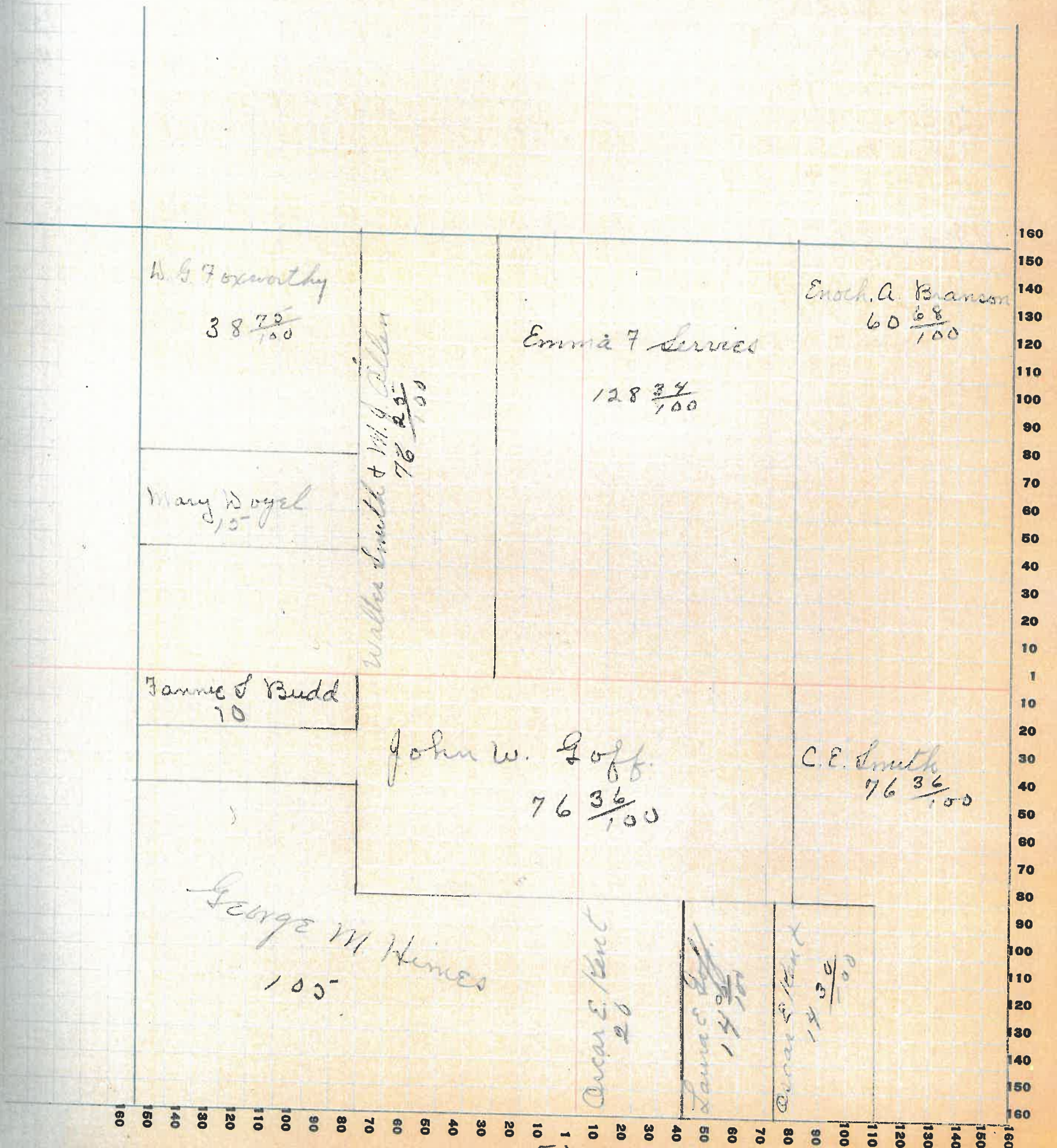
PT. WAYNE CO. PT. WAYNE, IND.

NAMES OF OWNERS	Number on Plat	DESCRIPTION	Section	Township	Range	Acres	Hundredths	Value of Lands	Value of Improvements	Value of Lands and Improvements
D. G. Foxworthy		Pt W.N. NW 2	25	17	5	38	75	2900		2900
Emma F. Service		Pt NW	25	17	5	128	34	11500	700	12200
Enoch A. Branson		Pt EA NE 2	25	17	5	60	68	5400	800	6200
Mary Doyel		Pt W.N. NW 2	25	17	5	15		1200		1200
Hannia S. Budd		Pt SE 2	25	17	5	10		900	500	1400
John W. Goff		Pt EA	25	17	5	76	36	5800	800	6600
E. C. Smith		Pt SE	25	17	5	76	36	5000	400	5400
George W. James		SE 2 S. N. 2	25	17	5	105		9000	800	9800
Walter Smith and			25	17	5					
M. J. Allen		Pt N. W. 2	25	17	5	76	25	5000	500	5500
Oscar E. Kent		W. N. S. E. 2	25	17	5	20		1300		1300
Laura C. Goff		Pt S. E. 2	25	17	5	14	06	650	200	850
Oscar E. Kent		S. E. 2	25	17	5	14	30	1000		1000

SECTION No. 25

Congressional Township No. 17, R. 5

SCALE: Forty rods to an inch, or ten rods to a space, Congress Land, which is one mile square for a section.
 Number of acres in this section, according to United States Survey, _____



Assessor's Plat-Book for

Township No.


FT. WAYNE TWP. CO. FT. WAYNE, IND.

NAMES OF OWNERS	Number on Plat	DESCRIPTION	Section	Township	Range	Acres	Hundredths	Value of Lands	Value of Improvements	Value of Lands and Improvements
Burton English D. G. Hobworthy		Pt. N. W. 2.	26	17	5	160		13600		13600
D. G. Hobworthy		N. N. E. 2.	26	17	5	80		6800		6800
Mary M. Doyel		Pt. E. N. N. E. 2.	26	17	5	25		1900		1900
Romulus Boyd		Pt. E. N. N. E. 2.	26	17	5	55		5000	800	5800
Ernest G. McLaughley		Pt. S. W. 2.	26	17	5	240		21600	1000	22600
F. Busenbark		E. N. S. E. 2.	26	17	5	79		6700	700	7400
		Pt. E. N. S. E. 2.	26	17	5	1		90	500	590

SECTION No. 26

Congressional Township No. 17, R. 5

SCALE: Forty rods to an inch, or ten rods to a space, Congress Land, which is one mile square for a section.
Number of acres in this section, according to United States Survey, _____



COUNTY, INDIANA, 19

Assessor's Plat-Book for

Township No.

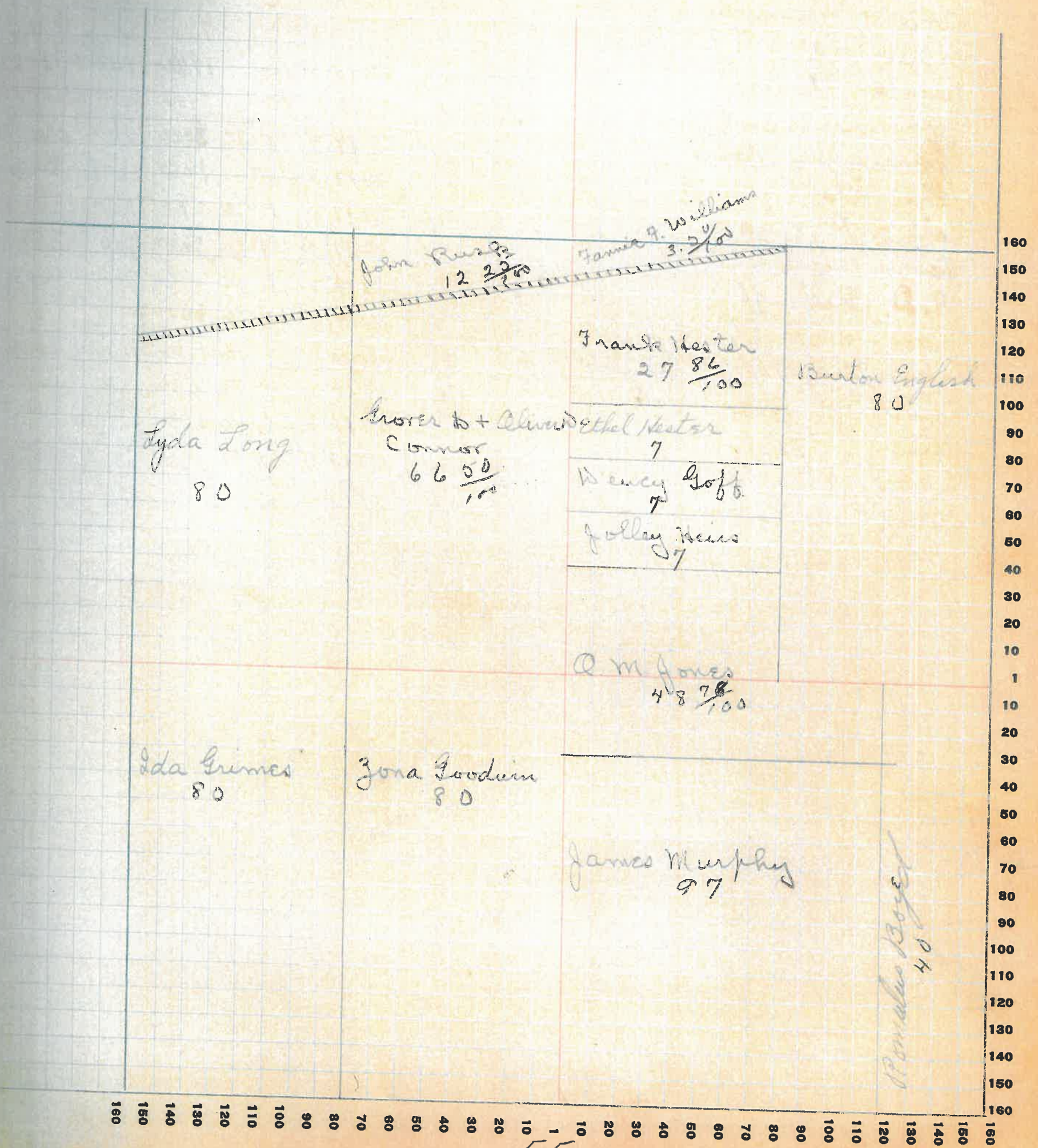
FT. WAYNE PLAT. CO. - FT. WAYNE, IND.

NAMES OF OWNERS	Number on Plat	DESCRIPTION	Section	Township	Range	Acres	Hundredths	Value of Lands	Value of Improvements	Value of Lands and Improvements
Lyda Long.		Pt. W. N. N. W. 2.	27	17	5					
Ida G. Grimes		W. N. S. W. 2.	27	17	5	80	6400	700	7100	
Zona G. Goodwin		E N S W 2.	27	17	5	80	6800	500	7300	
James Murphy		Pt S E 2.	27	17	5	80	6400	500	6900	
Burton English		Pt E N N. 2.	27	17	5	97	7300	700	8000	
Romulus Boyd		Pt E N N. 2.	27	17	5	80	6800	1400	8200	
Fannie William		E N E N S E 2.	27	17	5	40	3400	1000	4400	
John H + R. Rush		Pt.	27	17	5	350	280		280	
Ross B. Golly		Pt N E 2 N W 2.	27	17	5	12	25	1000		1000
Bedford W Golly		Pt W N N E 2.	27	17	5	2	32	200		200
Carl E. Golly		Pt " " " "	27	17	5	2	32	200		200
Ethel Hester		Pt " " " "	27	17	5	2	32	200		200
Frank Hester		Pt " " " "	27	17	5	6	96	600		600
Oliver M Jones		Pt " " " "	27	17	5	27	86	1500	1100	2600
Dewey Goff.		Pt " " " "	27	17	5	48	78	3900	800	4700
Grover D + Oliver Connor		Pt E N N W 2.	27	17	5	6	96	600		600
Ludia Williams life est.		Pt S E 2 N W 2.	27	17	5	59	50	5300		5300

SECTION No. 27

Congressional Township No. 17, R. 5

SCALE: Forty rods to an inch, or ten rods to a space, Congress Land, which is one mile square for a section.
Number of acres in this section, according to United States Survey, _____



Assessor's Plat-Book for

Township No.

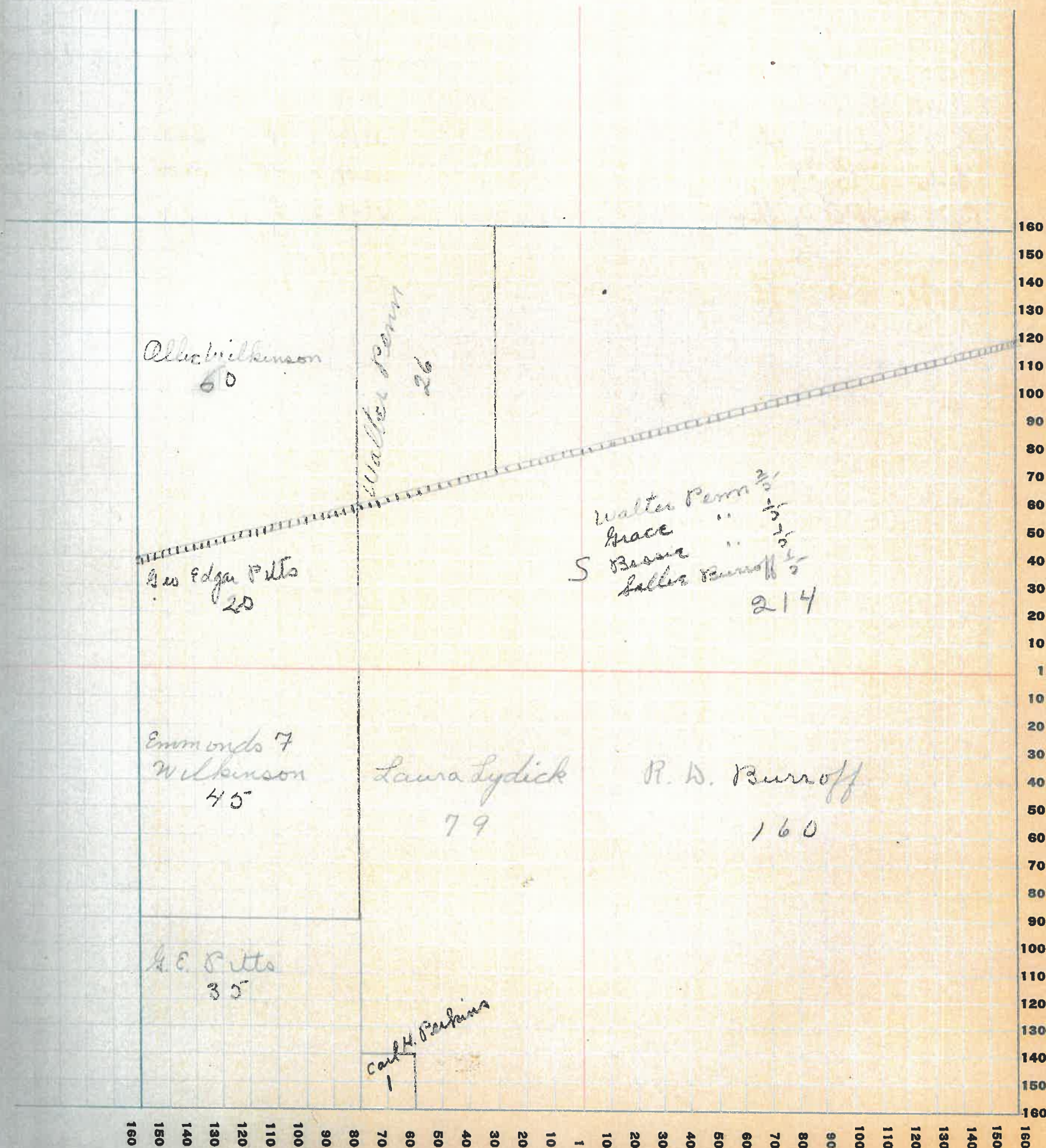
FT. WAYNE P.T.S. CO. FT. WAYNE, IND.

NAMES OF OWNERS	Number on Plat	DESCRIPTION	Section	Township	Range	Acres	Hundredths	Value of Lands	Value of Improvements	Value of Lands and Improvements
Ollie Wilkinson		Pt N.W. 2.	28	17	5	60		4200	1000	5200
Walter Penn		Pt E.N.W. 2.	28	17	5	26		2200	400	2600
Geo. E. Pitts		Pt N.W. 2.	28	17	5	20		2500	200	2700
Walter Penn	25									
Grace	1/5									
Bessie	1/5	Pt. W.H.	28	17	5	214		17100	1000	18100
Sallie Burroff	1/5									
Emmonda F. Wilkinson		Pt W.N.S.E. 2.	28	17	5	45		3800	1200	5000
G. E. Pitts		Pt W.H. S.W. 2.	28	17	5	35		3000	1200	4200
Carl H. Perkins		Pt E.N.W. 2.	28	17	5	1		90	300	390
Saura Lydick		Pt E.N.S.W. 2.	28	17	5	79		7600	800	8400
R. D. Burroff		S.E. 2.	28	17	5	160		14400	2000	16400

SECTION No. 28

Congressional Township No. 17, R. 5

SCALE: Forty rods to an inch, or ten rods to a space, Congress Land, which is one mile square for a section.
Number of acres in this section, according to United States Survey, _____



57

COUNTY, INDIANA, 19

Assessor's Plat-Book for _____

Township No. _____

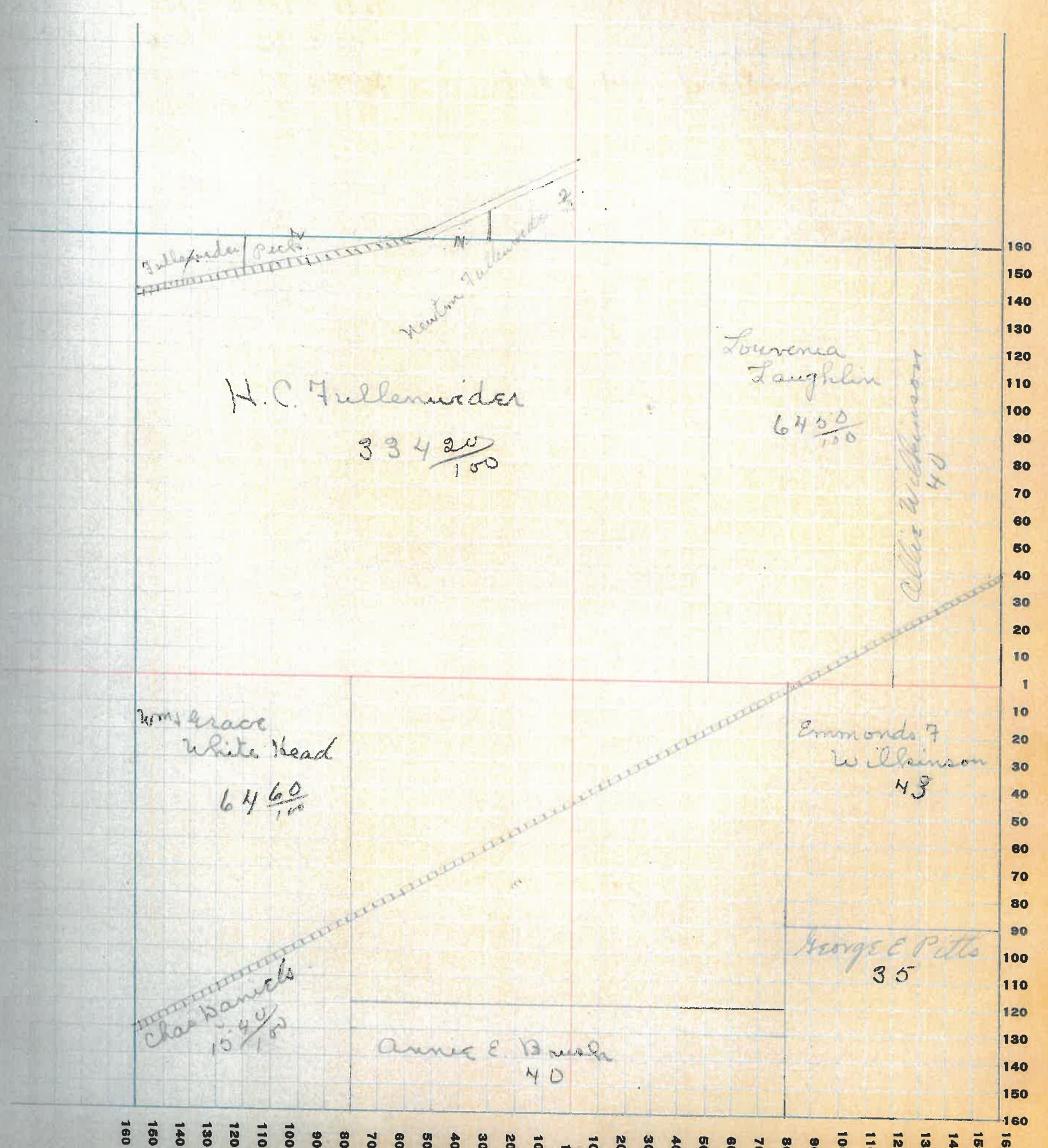
PT. WAYNE CO., PT. WAYNE, IND.

NAMES OF OWNERS	Number on Plat	DESCRIPTION	Section	Township	Range	Acres	Hundredths	Value of Lands	Value of Improvements	Value of Lands and Improvements
Newton Fullenwider		Pt 16 N. H.	29	17	5	2		60		60
Wm & Laura Peck		Pt 16 N. W. 2.	29	11	5	1	70	55		55
H. C. Fullenwider		Pt. N. W. 2.	29	11	5	334	20	25000	800	25800
Lavina Loughlin		Pt N E 2.	29	17	5	64	50	5500		5500
Ollie Wilkinon		Pt E N 16 E 2.	29	17	5	40		3200		3200
Wm & Grace Whitehead		Pt. N N S W 2.	29	17	5	64	60	4800	1000	5800
Chas. Daniels		N N S W 2.	29	17	5	15	40	1500		1500
Anne E. Brush		Pt S H.	29	17	5	40		3400		3400
Geo. E. Pitts		Pt E N S E 2.	29	17	5	35		3000		3000
Emmonds F Wilkinon		Pt E N S E 2.	29	17	5	45		3700		3700

SECTION No. 29

Congressional Township No. 17, R. 5

SCALE: Forty rods to an inch, or ten rods to a space, Congress Land, which is one mile square for a section.
Number of acres in this section, according to United States Survey, _____



Assessor's Plat-Book for

Township No.

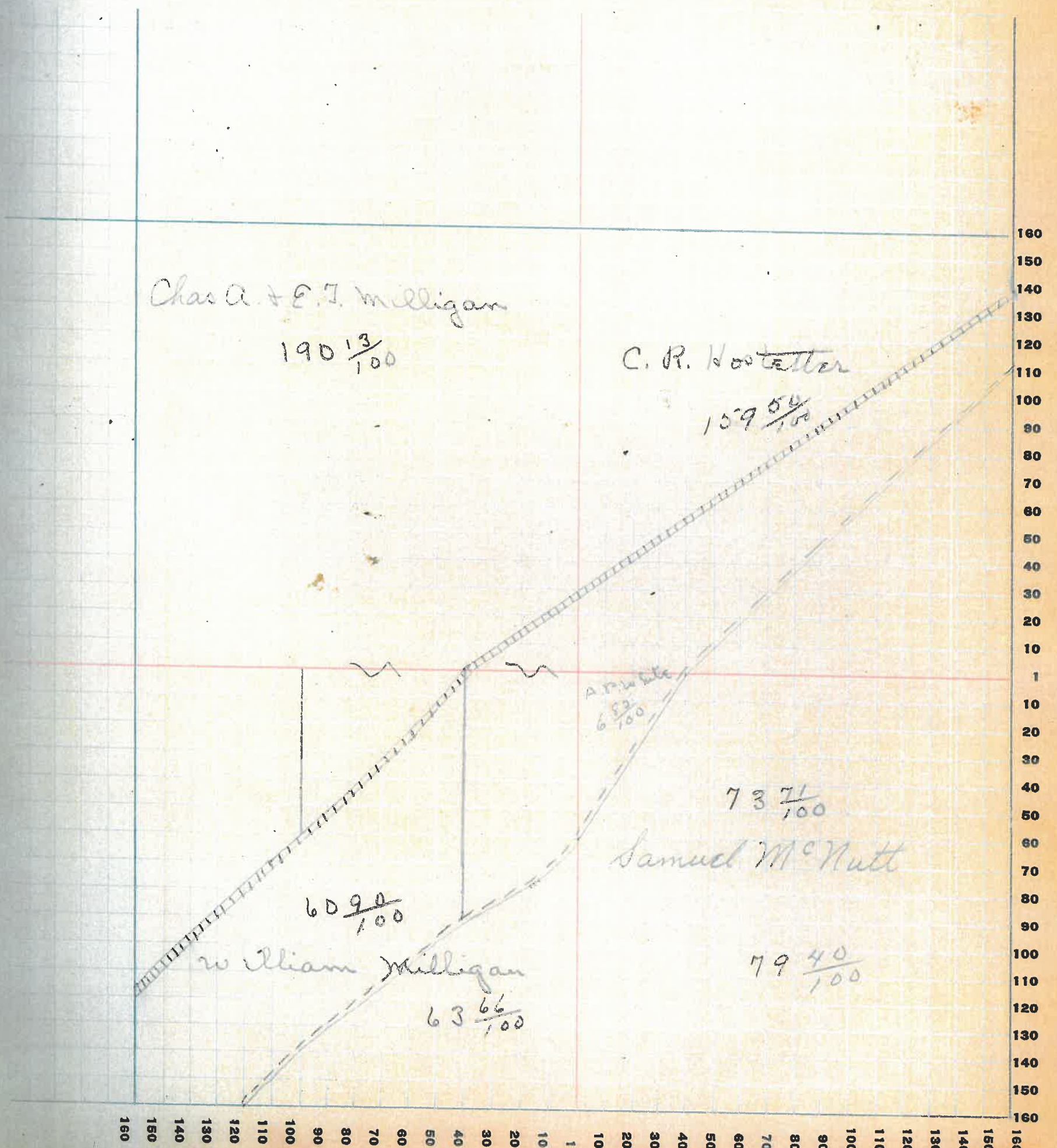
PT. WAYNE-PT. CO. - PT. WAYNE, IND.

NAMES OF OWNERS	Number on Plat	DESCRIPTION	Section	Township	Range	Acres	Hundredths	Value of Lands	Value of Improvements	Value of Lands and Improvements
C. R. Hostetter		N E 2.	30	11	5	159	50	11,200	1300	12500
Chas. A & C. J. Milligan		Pt. N E	30	17	5	190	13	14,300	1400	15300
G. P. White		Pt. S. E. 2.	30	17	5	6	85	500	1000 700	1500
Samuel Mcnutt		P C S A.	30	17	5	153	11	11,300	900	12,200
William Milligan		Pt. W N S W 2.	30	17	5	63	66	5000		5000
"		Pt. S W 4.	30	17	5	60	90	2700		2700

SECTION No. 30

Congressional Township No. 17, R. 5

SCALE: Forty rods to an inch, or ten rods to a space, Congress Land, which is one mile square for a section.
Number of acres in this section, according to United States Survey, _____



COUNTY, INDIANA, 19

Assessor's Plat-Book for _____

Township No. _____

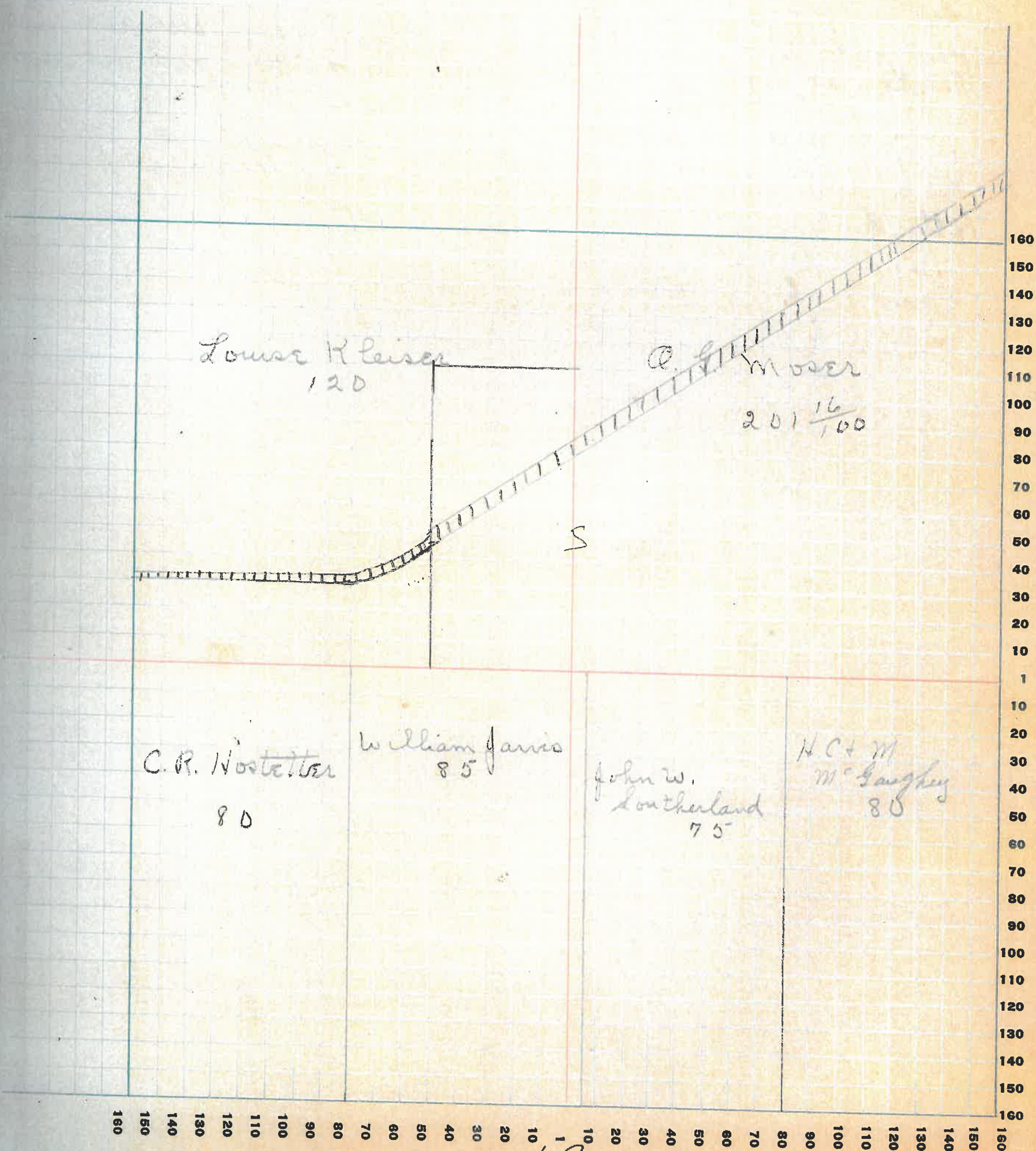
PT. WAYNE-PTO. CO. - PT. WAYNE, IND.

NAMES OF OWNERS	Number on Plat	DESCRIPTION	Section	Township	Range	Acres	Hundredths	Value of Lands	Value of Improvements	Value of Lands and Improvements
Louise Klesser		Pt N.W. 2.	31	17	5	120	9000	800	9800	
D. G. Moser		Pt S.W. 2.	31	17	5	201	16400	2200	18600	
C. R. Hostetter		W 1/2 S.W. 2.	31	17	5	80	6800	1200	8000	
William Jarvis		Pt S.W.	31	17	5	85	7200	1200	8400	
John W. Southerland		Pt W.N. 2.	31	17	5	75	6000	200	6200	
H. & M. McLaughlin		S.W. 2.	31	17	5	80	7200	900	8100	

SECTION No. 31

Congressional Township No. 17, R. 5

SCALE: Forty rods to an inch, or ten rods to a space, Congress Land, which is one mile square for a section.
Number of acres in this section, according to United States Survey, _____



Assessor's Plat-Book for _____ Township No. _____

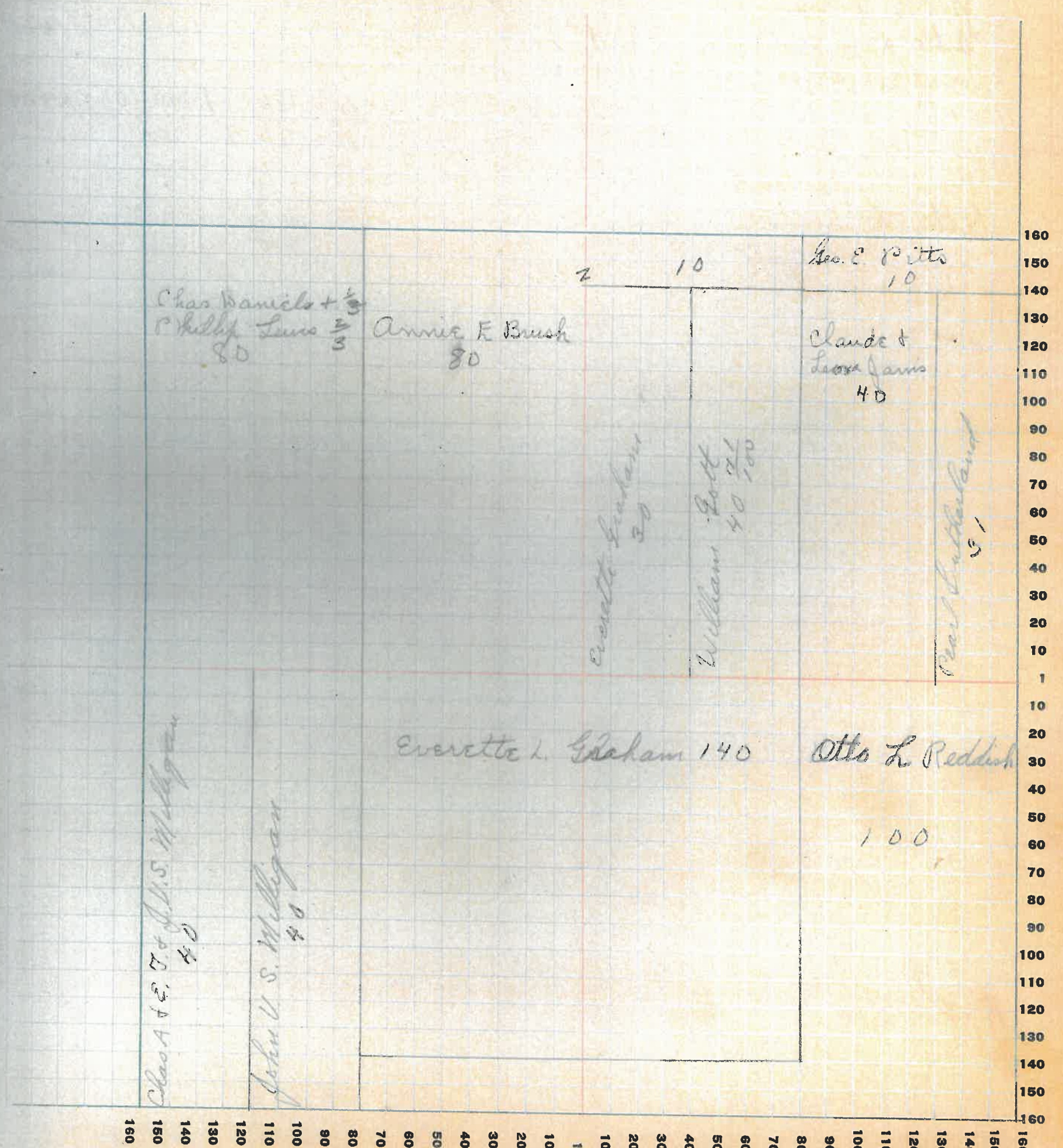
FT. WAYNE PRO. CO., FT. WAYNE, IND.

NAMES OF OWNERS	Number on Plat	DESCRIPTION	Section	Township	Range	Acres	Hundredths	Value of Lands	Value of Improvements	Value of Lands and Improvements
Chas. Daniels $\frac{1}{3}$ + Philip Lewis $\frac{2}{3}$		WN NW 2.	32	17	5	80	7200	900	8100	
Annie C. Brush Geo. C. Pitts		Pt. NE 2.	32	17	5	80	7200	500	6900	
Claude + Leona Jarvis Everette Graham		Pt. E N NE 2.	32	17	5	10	850		850	
"		Pt. EN NE 2.	32	17	5	40	3400	1000	4400	
"		Pt. NE 2.	32	17	5	30	2500	000	3000	
William Gott		Pt. S. N.	32	17	5	140	11900		11900	
Pearl Sutherland		Pt. NE 2.	32	17	5	40	71	3500	5000	
Otto H. Reddish		Pt. E N NE 2.	32	17	5	31	2600		2600	
J. V. S. Milligan		Pt. S E 2.	32	17	5	100	8000		8000	
Chas A + Et. + J. V. S. Milligan		SW NW SW 2.	32	17	5	40	3200		3200	
		WN: NW SW 2.	32	17	5	40	3200		3200	

SECTION No. 32

Congressional Township No. 17, R. 5

SCALE: Forty rods to an inch, or ten rods to a space, Congress Land, which is one mile square for a section.
Number of acres in this section, according to United States Survey, _____



Assessor's Plat-Book for

Township No.

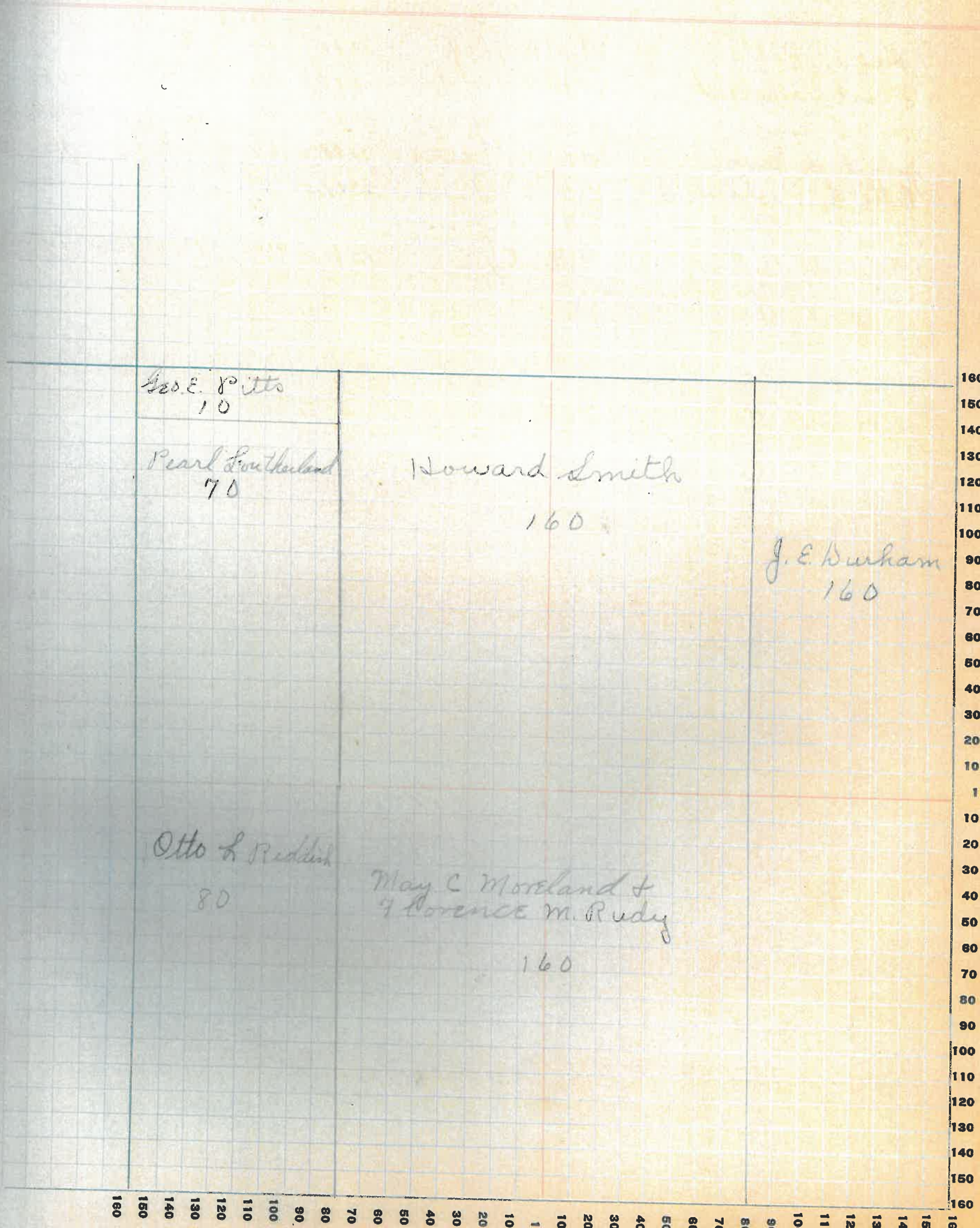
FT. WAYNE PLS. CO. FT. WAYNE, IND.

NAMES OF OWNERS	Number on Plat	DESCRIPTION	Section	Township	Range	Acres	Hundredths	Value of Lands	Value of Improvements	Value of Lands and Improvements
Geo. E. Pitts		Pt. W. H. N. E. q.	33	175	10			800		800
Pearl Sutherland		Pt. W. H. N. W. q.	33	175	70			6000	600	6600
Howard Smith		E. H. N. W. q. and W. H. N. E. q.	33	175	160			12800	300	13100
J. E. Durham		E. H. N. E. q. and E. H. S. E. q.	33	175	160			12000	1000	13000
Otto L. Reddish		W. H. S. W. q.	33	175	80			6000		6000
May E. Moreland +		E. H. S. W. q.								
Florence M. Rudy		W. H. S. E. q.	33	175	160			13000	1000	14000

SECTION No. 33

Congressional Township No. 17, R. 5

SCALE: Forty rods to an inch, or ten rods to a space, Congress Land, which is one mile square for a section.
Number of acres in this section, according to United States Survey, _____



Geo. E. Pitts
10

Pearl Southland
70

Howard Smith
160

J. E. Durham
160

Otto L. Redden
80

May C. Moreland &
Lawrence M. Rudy
160

160 150 140 130 120 110 100 90 80 70 60 50 40 30 20 10 10 20 30 40 50 60 70 80 90 100 110 120 130 140 150 160

67

Assessor's Plat-Book for

Township No.

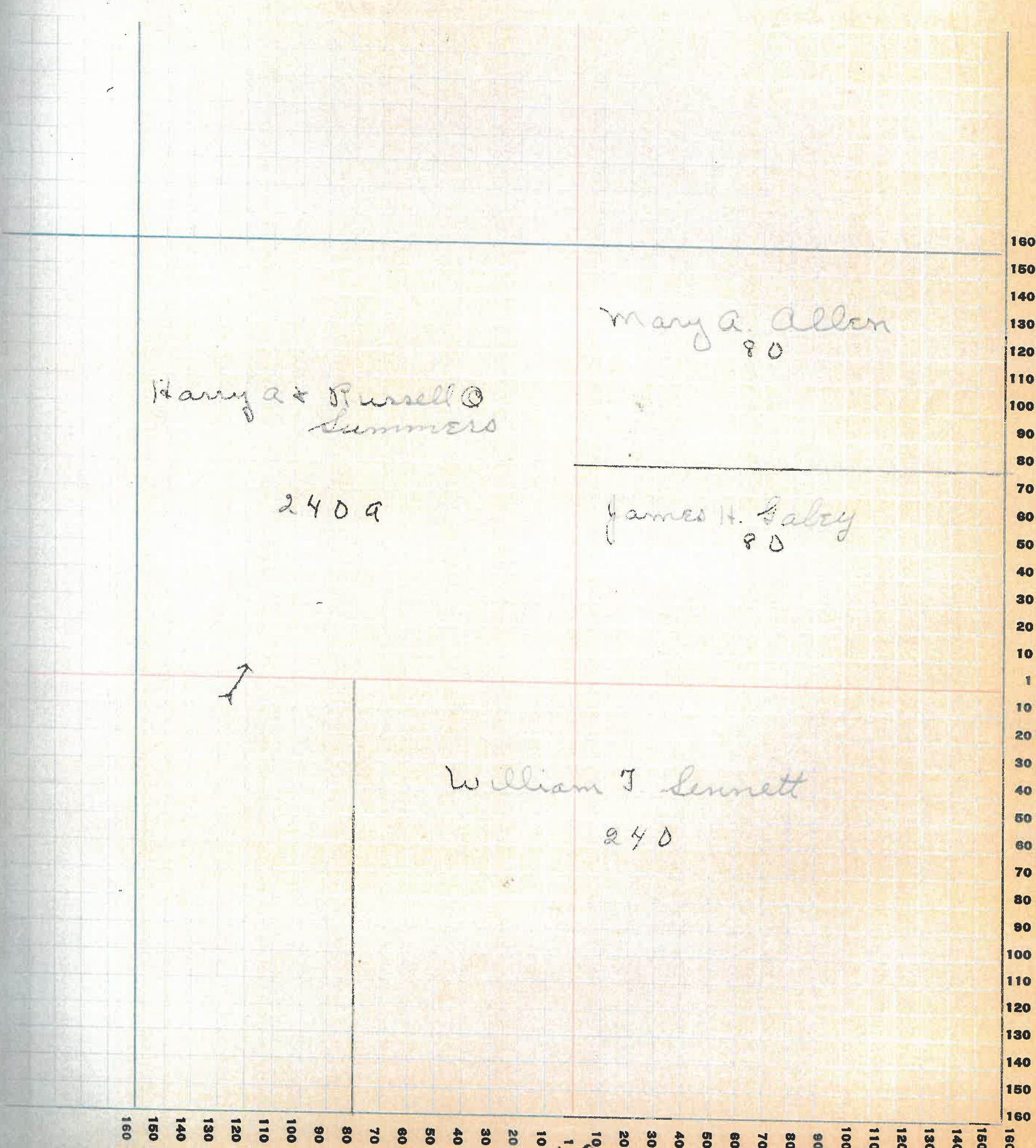
FT. WAYNE PLO. CO. FT. WAYNE, IND.

NAMES OF OWNERS	Number on Plat	DESCRIPTION	Section	Township	Range	Acres	Hundredths	Value of Lands	Value of Improvements	Value of Lands and Improvements
Harry A. and Russell & Summers Mary A. Allen James H. Seley William J. Bennett " " "		NW 2. W 4 SW 2.	34 17 5	160	19200	1200				
		E 4 NE 2.	34 17 5	80	6400	800				
		S 4 NE 2.	34 17 5	80	6000	300				
		Pt S E 2. S 4.	34 17 5	160	20400	1000				
			34 17 5	80						

SECTION No. 34

Congressional Township No. 17, R. 5

SCALE: Forty rods to an inch, or ten rods to a space, Congress Land, which is one mile square for a section.
Number of acres in this section, according to United States Survey, _____



Assessor's Plat-Book for

Township No.

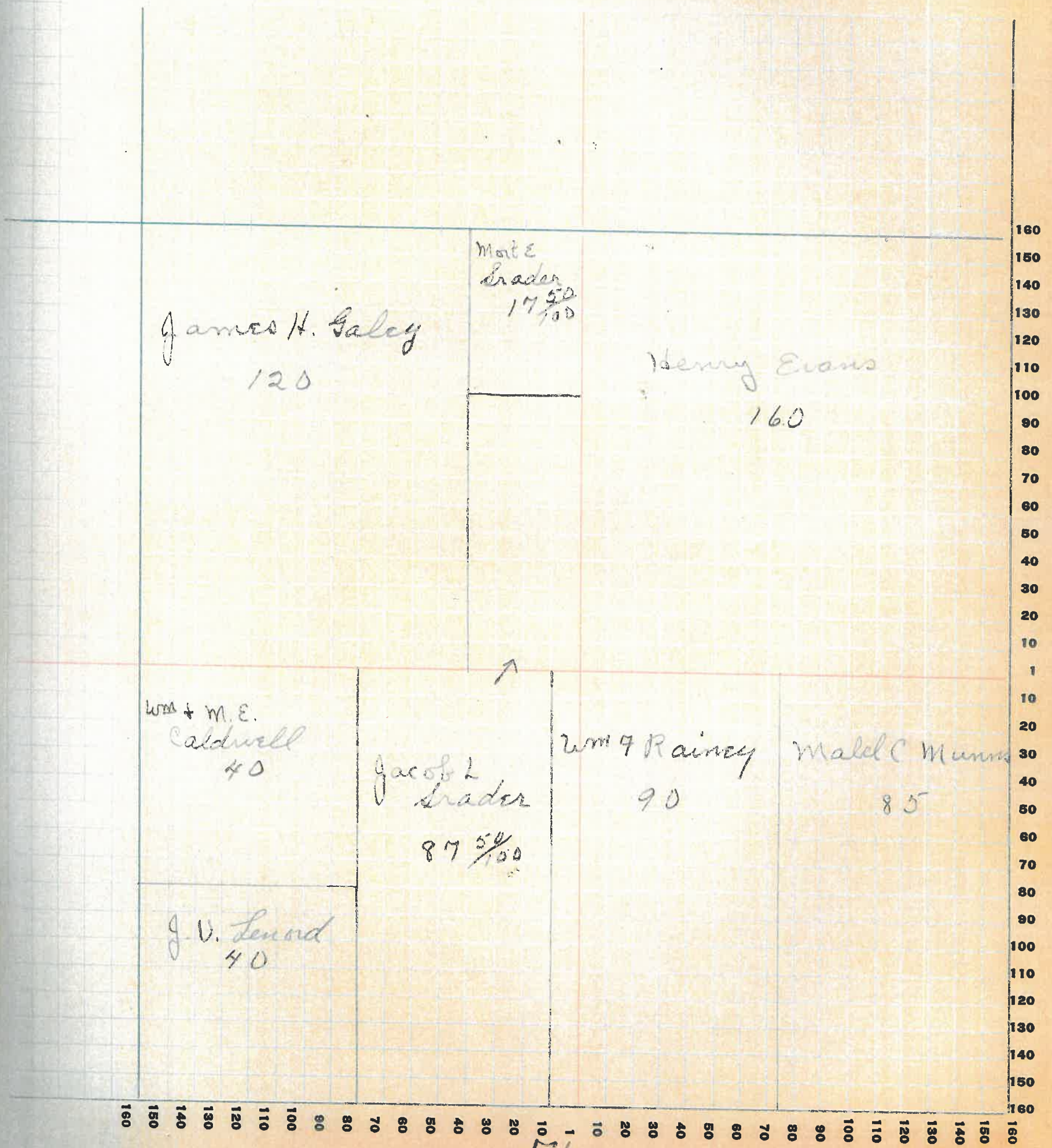
EL. WAYNE 278. CO. FT. WAYNE, IND.

NAMES OF OWNERS	Number on Plat	DESCRIPTION	Section	Township	Range	Acres	Hundredths	Value of Lands	Value of Improvements	Value of Lands and Improvements
James Galey		Pt N.W. 2.	35	17	5	120		8400	1000	9400
Jenny Evans		Pt N.E. 2.	35	17	5	160		9600	1000	10600
Mortz E. Strader		Pt E.N. N.W. 2.	35	17	5	17 50		1200	400	
Jacob T. Strader		Pt W.H.	35	17	5	87 50		7200	700	
Wm + M. E. Caldwell		N.W. 2 S.W. 2.	35	17	5	40		3500	800	4100
Jessie V. Tenord		Pt W.N. S.W. 2.	35	17	5	40		3400	800	4200
Wm F Rainey		Pt. S.H.	35	17	5	80		7600	300	
Mable C. Muma		E.H. S.E. 2.	35	17	5	85		7200		

SECTION No. 35

Congressional Township No. 17, R. 5

SCALE: Forty rods to an inch, or ten rods to a space, Congress Land, which is one mile square for a section.
Number of acres in this section, according to United States Survey, _____



Assessor's Plat-Book for

Township No.

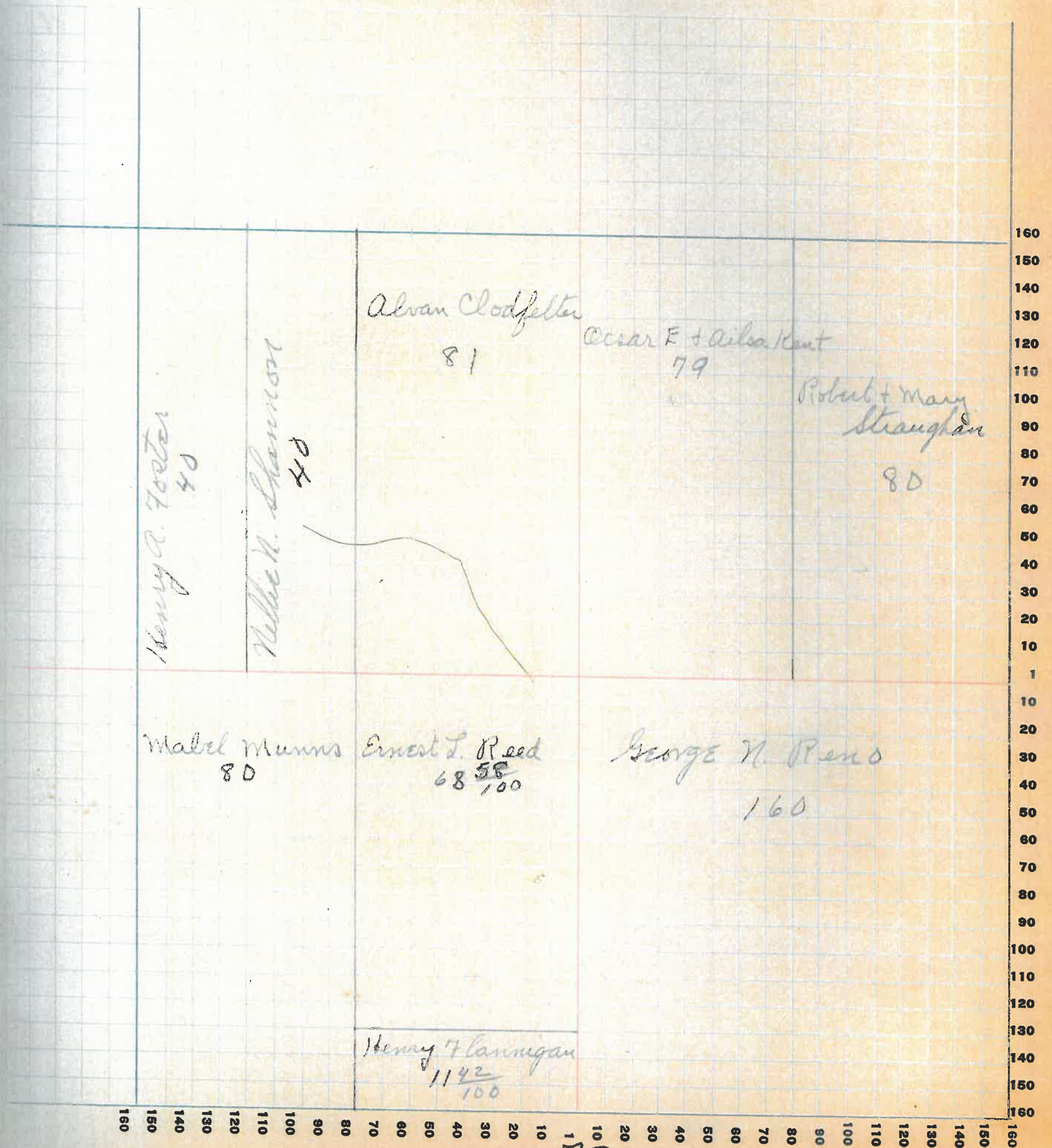
FT. WAYNE PTR. CO., FT. WAYNE, IND.

NAMES OF OWNERS	Number on Plat	DESCRIPTION	Section	Township	Range	Acres	Hundredths	Value of Lands	Value of Improvements	Value of Lands and Improvements
Mable C Munns		W.H. S.W. 2.	36	11	5	80		6500	1000	7500
Nellie N. Shannon et al		Pt S.E. N.W. 2.	36	17	5	40		3400	1000	
Henry A. Foster		Pt S.W. 2.	36	17	5	40		3400		
Henry + C.F. Flannigan		Pt E. 1/4 S.W. 2.	36	17	5	11	42	500	600	
Ernest L. Reed		Pt E.N.S.W. 2.	36	17	5	67	42	4000	700	
Alvan C Lodfelter		E.N. 1/4 W. 2.	36	17	5	81		6000	600	
Oscar + Alisa Kent		Pt W.N.S.E. 2.	36	17	5	79		6200	800	
Robert + Mary Straughn		Pt N.E. 2.	36	17	5	80		6500	600	
George N. Reno.		S.E. 2.	36	17	5	160		8800	1200	

SECTION No. 36

Congressional Township No. 17, R. 5

SCALE: Forty rods to an inch, or ten rods to a space, Congress Land, which is one mile square for a section.
Number of acres in this section, according to United States Survey, _____



Assessor's Plat-Book for

Township No.

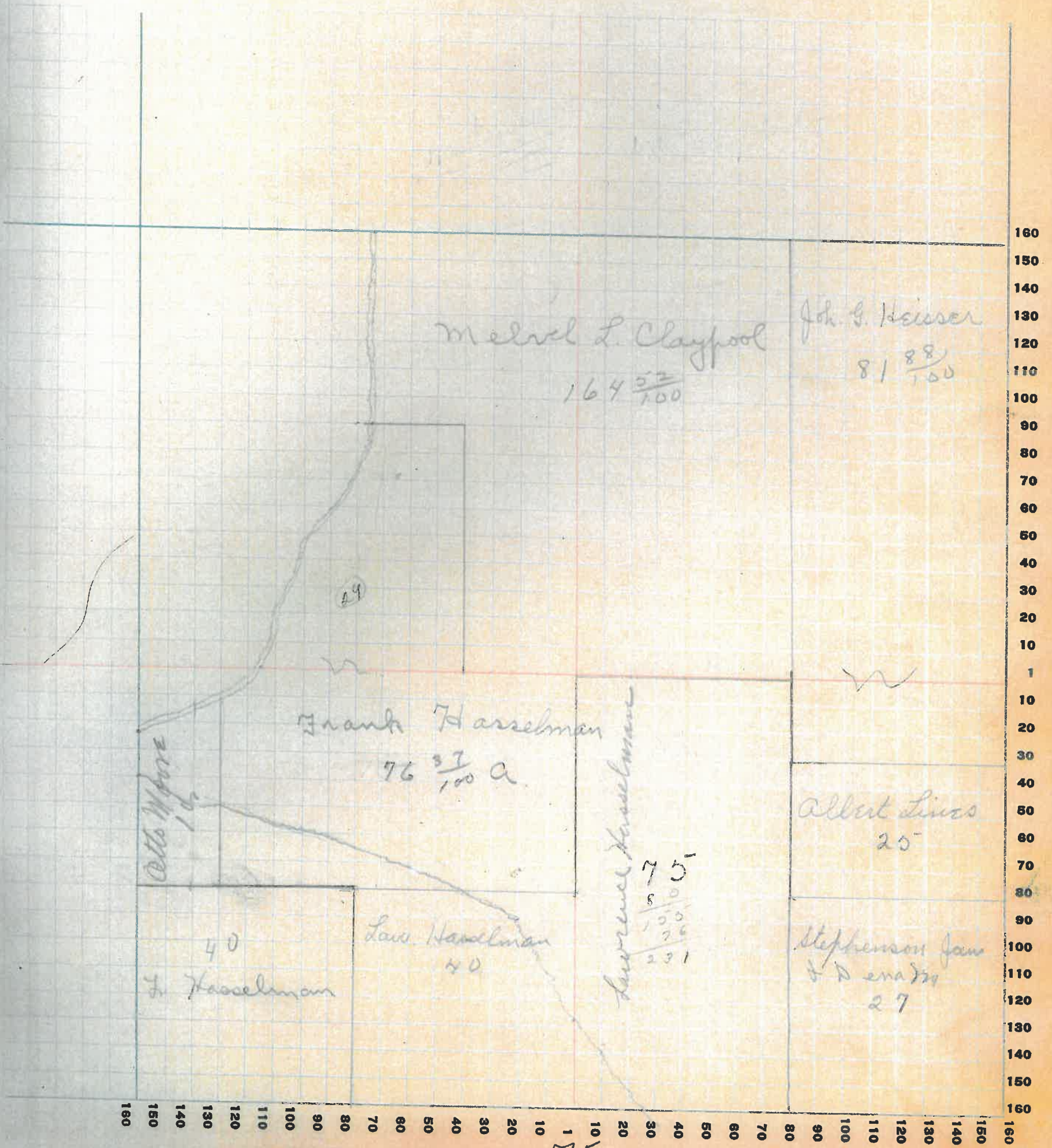
FT. WAYNE, IND.

NAMES OF OWNERS	Number on Plat	DESCRIPTION	Section	Township	Range	Acres	Hundredths	Value of Lands	Value of Improvements	Value of Lands and Improvements
Albert Lems		PC NE 2 SE 2	1	17	6	25		400		400
John J. Neisser		PC CN	1	17	6	81	88	1500		1500
C. C. Peterman		PC SE 2 SE 2	1	17	6	11	4	100		100
James & Geny M. Stephenson		PC SE 2 SE 2	1	17	6	27		200		200
Lawrence Hasselman		PC S. N.	1	17	6	75		800	300	1100
Melvel L. Claypool		EN NW 2	1	17	6	164	52	2400		
Frank Hasselman		EN NW 2	1	17	6	76	35	800		
Lawrence Hasselman		SE 2 SW 2	1	17	6	40		400		400
Otto N. Moore		PC	1	17	6	10		200		

SECTION No. 1

Congressional Township No. 17, R. 6

SCALE: Forty rods to an inch, or ten rods to a space, Congress Land, which is one mile square for a section.
Number of acres in this section, according to United States Survey, _____



75

COUNTY, INDIANA, 19

Assessor's Plat-Book for

Township No.

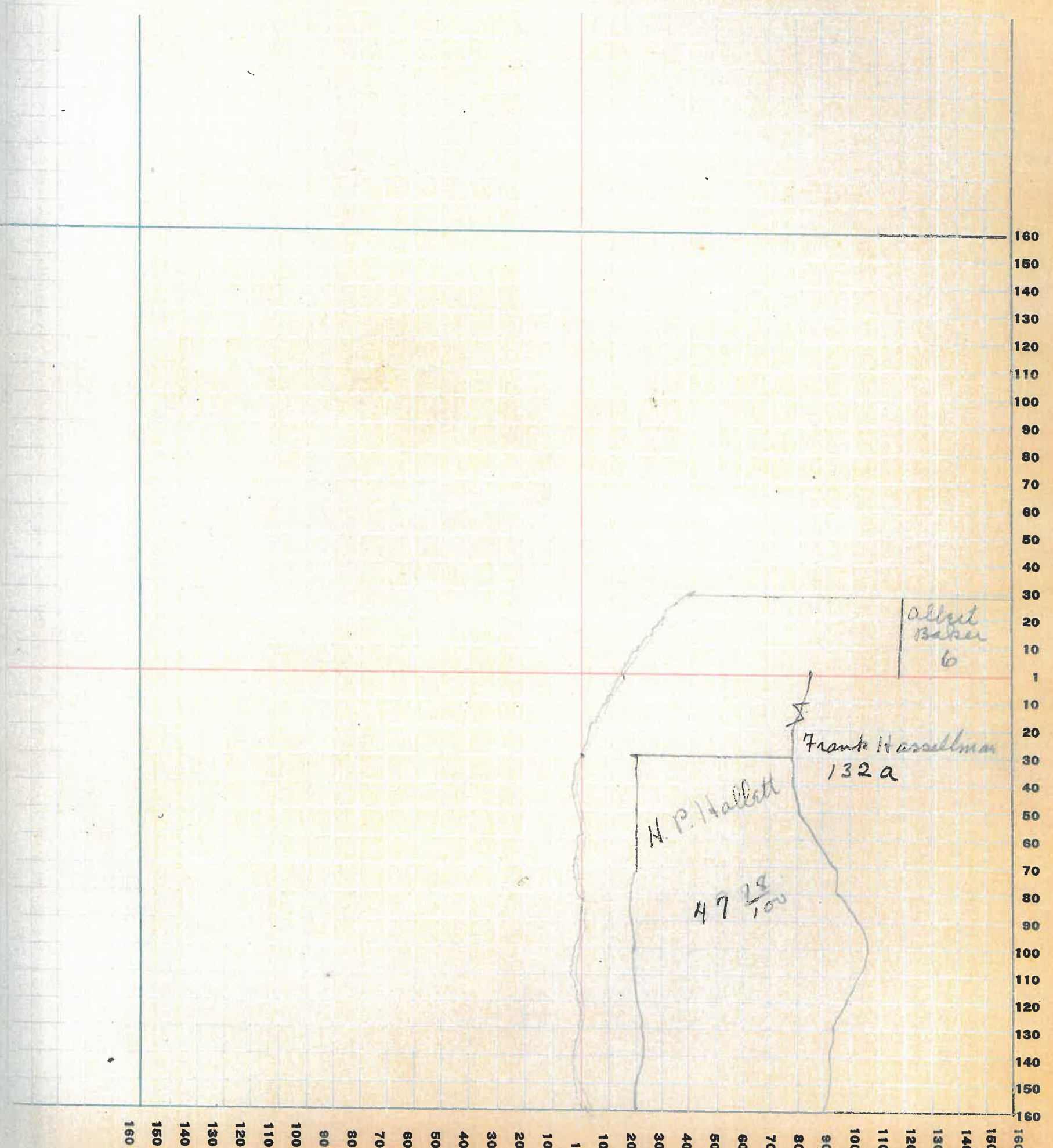
7. WAY. FT. WAYNE, FEB. 20. FT. WAYNE, IND.

NAMES OF OWNERS	Number on Plat	DESCRIPTION	Section	Township	Range	Acres	Hundredths	Value of Lands	Value of Improvements	Value of Lands and Improvements
Albert Baber		Pt. S. E. 2.	2	17	6	6		150	150	300
H. P. Hallett		Pt. S. E. 2.	2	17	6	47	18	400	200	600
Frank Harrellman		Pt. S. E. 2.	2	17	6	132		2000	800	2800

SECTION No. 2

Congressional Township No. 17, R. 6

SCALE: Forty rods to an inch, or ten rods to a space, Congress Land, which is one mile square for a section.
Number of acres in this section, according to United States Survey, _____



77

Assessor's Plat-Book for

Township No.


FT. WAYNE PLO. CO. FT. WAYNE, IND.

NAMES OF OWNERS	Number on Plat	DESCRIPTION	Section	Township	Range	Acres	Hundredths	Value of Lands	Value of Improvements	Value of Lands and Improvements
Chas A. W nyer Gar. Well. Ass.		S N S W 2. P L S N S. E. 2.	3	17	6	80		800		
			3	17	6	62	83	320		

SECTION No. 3

Congressional Township No. 17, R. 6

SCALE: Forty rods to an inch, or ten rods to a space, Congress Land, which is one mile square for a section.
Number of acres in this section, according to United States Survey, _____



Chas A. Dwyer
80

Garland Bell, Ass.
62 $\frac{83}{100}$

Assessor's Plat-Book for _____

Township No. _____


FT. WAYNE P.T.G. CO. FT. WAYNE, IND.

NAMES OF OWNERS	Number on Plat	DESCRIPTION	Section	Township	Range	Acres	Hundredths	Value of Lands	Value of Improvements	Value of Lands and Improvements
Chas Dwyer.		PT	10	17	6	240				
" "		PT	10	17	6	160				
" "		PT 10 N 2 SW 2	10	17	6	40		11000	2000	
Garland Bell Min. Ass.		PT SE 2	10	17	6	77		2700	300	
" " " "		" N. "	10	17	6	80		1600		
M. A. Sullivan		S N 2 W N S W 2	10	17	6	40		1600		
Harriet Moore.		PT SE 2	10	17	6	3		100		

SECTION No. 10

Congressional Township No. 17, R. 6

SCALE: Forty rods to an inch, or ten rods to a space, Congress Land, which is one mile square for a section.
Number of acres in this section, according to United States Survey, _____



81

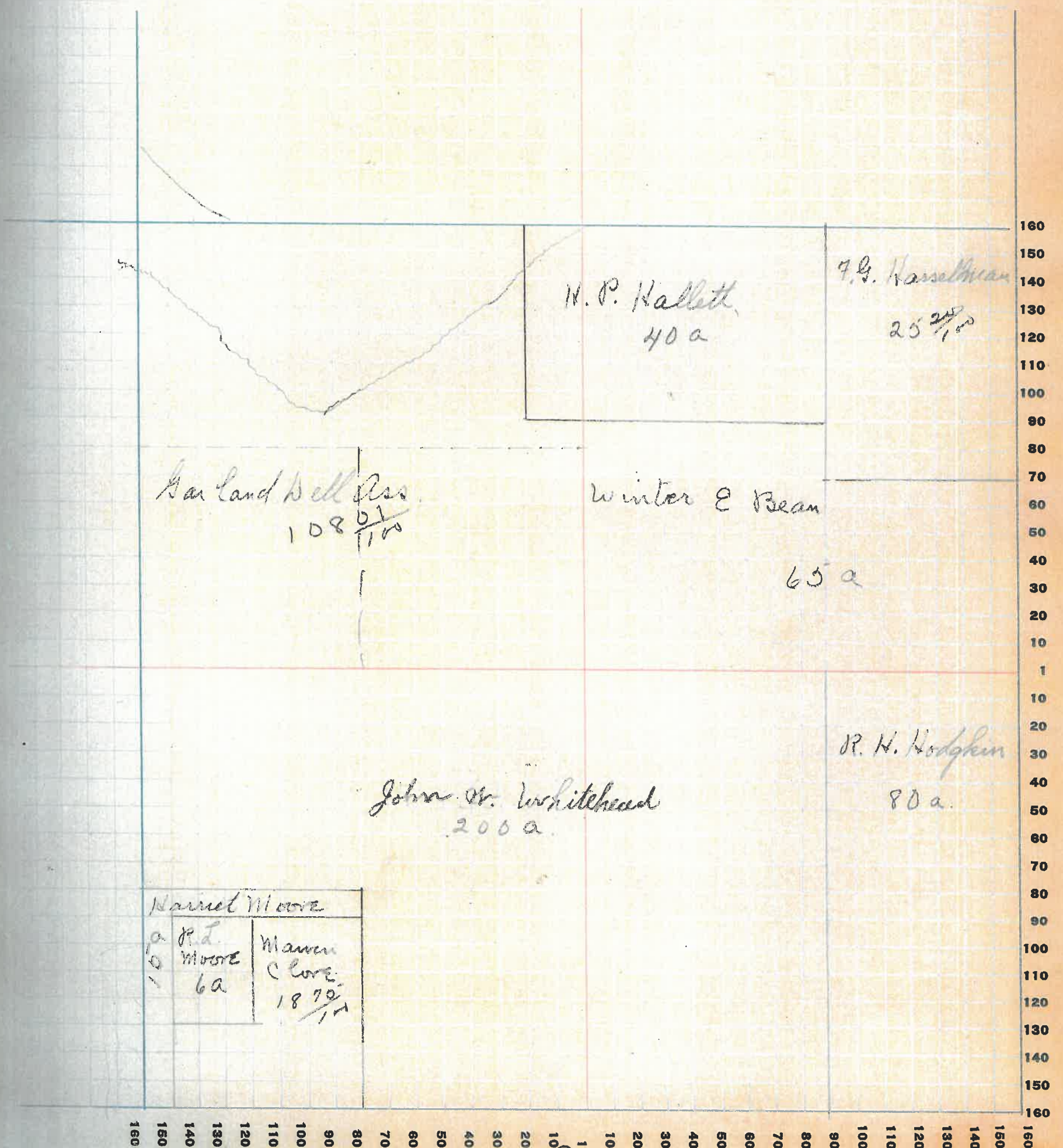
PT. WAYNE FIG. CO. PT. WAYNE, IND.

NAMES OF OWNERS	Number on Plat	DESCRIPTION	Section	Township	Range	Acres	Hundredths	Value of Lands	Value of Improvements	Value of Lands and Improvements
Harriet Moore		Pt N. E. 1/4	11	17	6	15		600	200	
R. L. Moore.		Pt S. W. 2 S. W. 2	11	17	6	6		250		
Marrin Clove.		Pt S. W. 2 S. W. 2	11	17	6	18	75	1300	800	
John W. W. Kitchend		N. H. S. E. 2	11	11	6	80				
" " "		E. H. S. N. 2	11	17	6	80		13000	1100	
" " "		N. H. 2 S. H. 2	11	11	6	40				
H. P. Halllett		Pt N. H.	11	17	6	40		400		
F. G. Hasselman		Pt N. E. 2	11	17	6	25	20	700	300	
Winter E. Bean		Pt E. H. N. E. 2	11	17	6	20		900	300	
" E. "		S. H. 2 N. E. 2	11	17	6	70		1100		
Hodgkin P. H.		S. H. E. H. S. H. 2	11	17	6	80		3200		
Gen. Bell. Min. Am.		Pt N. H. 2	11	17	6	108	01	5000	4000	

SECTION No. 11

Congressional Township No. 17, R. 6

SCALE: Forty rods to an inch, or ten rods to a space, Congress Land, which is one mile square for a section.
Number of acres in this section, according to United States Survey, _____



Assessor's Plat-Book for

Township No.

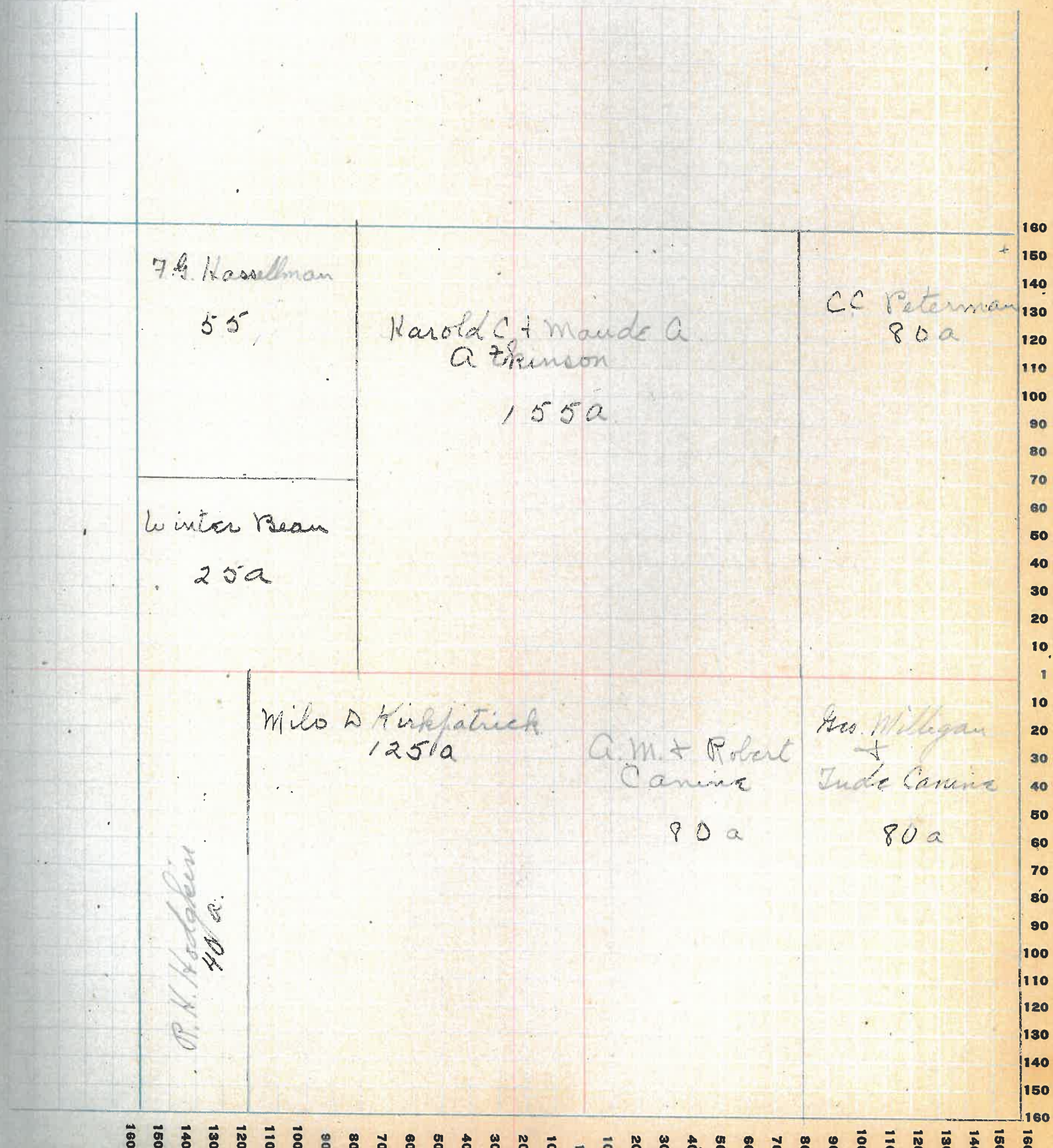
PT. WAYNE PLAT. CO. FT. WAYNE, IND.

NAMES OF OWNERS	Number on Plat	DESCRIPTION	Section	Township	Range	Acres	Hundredths	Value of Lands	Value of Improvements	Value of Lands and Improvements
F. G. Hasselman		Pt. N. W. 24	12	17	6	55	800			
Winter E Bean		Pt. N. H. N. W. 2	12	17	6	25	500			
Harold C. + Maude A. Wilkinson		Pt. N. H.	12	17	6	155	3900	300		
Milo W. Kirkpatrick		Pt. N. H.	12	17	6	125	3700			
R. N. Hodgkin		Pt. N. H. S. W. 6	12	17	6	40	1200	300		
A. M. + Robert Canine		Pt. N. H. S. E. 2	12	17	6	80	3200	400		
Jude Canine + Geo. Milligan		E. H. S. E. 2	12	11	6	80	3200	400		
C. C. Peterman		E. H. N. E. 2	12	11	6	80	1600			

SECTION No. 12

Congressional Township No. 17, R. 6

SCALE: Forty rods to an inch, or ten rods to a space, Congress Land, which is one mile square for a section.
Number of acres in this section, according to United States Survey, _____



7 A. Hassellman
55

Harold C. + Maude A.
A. Trinson
155 a

C.C. Peterman
80 a

Winter Bean
25 a

Milo D. Kirkpatrick
125 a

A.M. + Robert
Canine
90 a

Geo. Milligan
+
Jude Canine
80 a

P.H. Hodgkin
40 a

160 150 140 130 120 110 100 90 80 70 60 50 40 30 20 10 10 20 30 40 50 60 70 80 90 100 110 120 130 140 150 160

85

Assessor's Plat-Book for _____ Township No. _____


FT. WAYNE PLG. CO. FT. WAYNE, IND.

NAMES OF OWNERS	Number on Plat	DESCRIPTION	Section	Township	Range	Acres	Hundredths	Value of Lands	Value of Improvements	Value of Lands and Improvements
Gilbert + T. J. Blake.		Pt. S. 8 2				80		6400	900	
Wm J. Gott.		Pt. N. 11 E 2				80		6000		
Wm J. Glenn.		S. 8 2.				160		12000	1000	
Wm H Mitchell		N. W. 9				160		12000	500	
Charles T. Goodlan.		S. W. 2				160		12000	1000	

SECTION No. 13

Congressional Township No. 17, R. 6

SCALE: Forty rods to an inch, or ten rods to a space, Congress Land, which is one mile square for a section.
Number of acres in this section, according to United States Survey, _____



Wm. H. Mitchell
160a

Wm. J. Gott
80a

Gilbert + J. B. Baker
80a

Charles L. Goodbar
160a

Wm. J. Glenn
160a

87

Assessor's Plat-Book for

Township No.

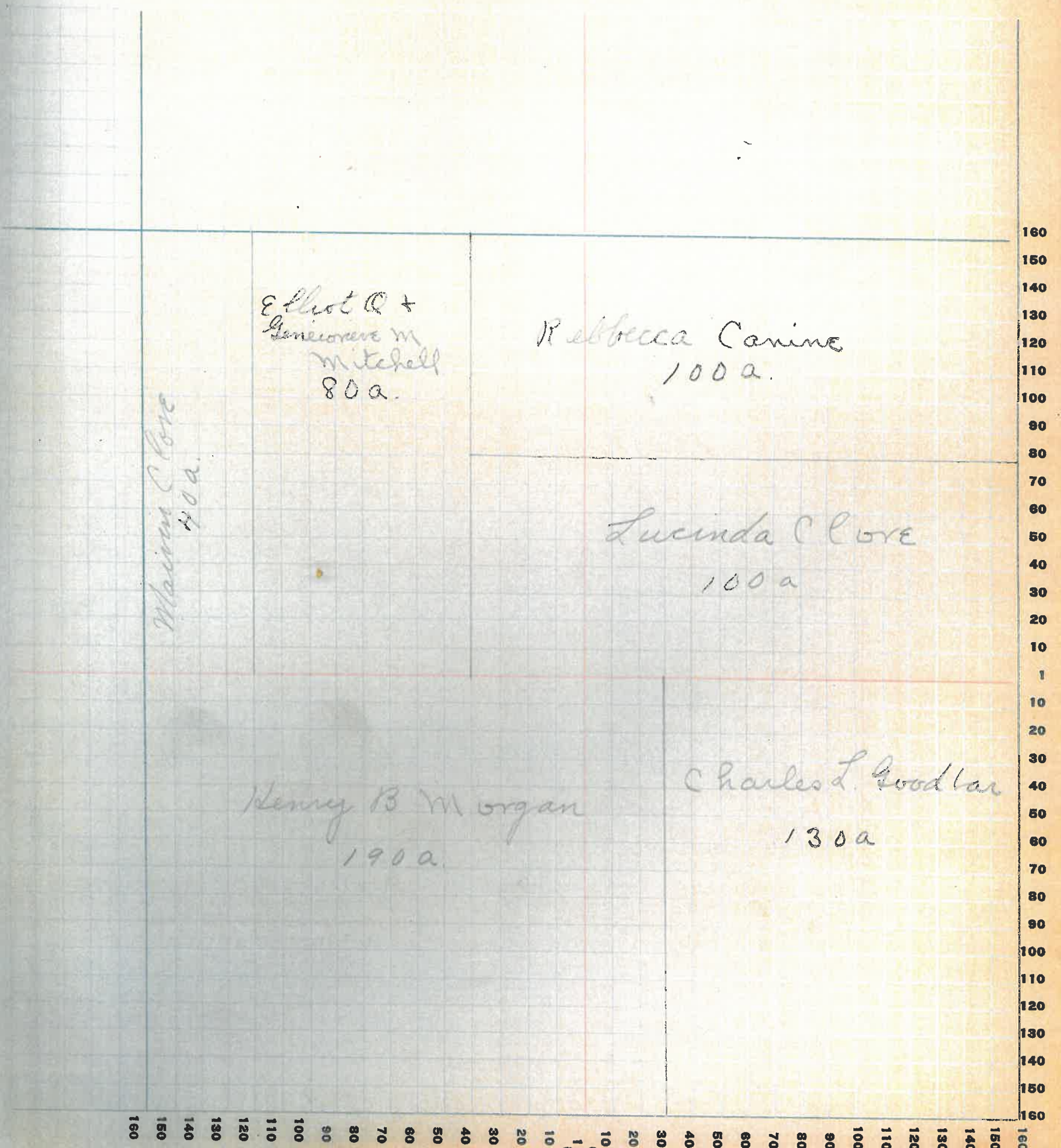
FT. WAYNE PLO. CO. FT. WAYNE, IND.

NAMES OF OWNERS	Number on Plat	DESCRIPTION	Section	Township	Range	Acres	Hundredths	Value of Lands	Value of Improvements	Value of Lands and Improvements
Henry B. Morgan		Pt. S. H.	14	17	6	190		17000	500	500
Charles d. Goodbar.		S. E. 2.	14	17	6	130		10,400	800	
Lurinda C Love		Pt. N. H.	14	17	6	100		8000		
Rebecca Canine		Pt N. H.	14	17	6	100		8000	250	
Eliot Q + Gen. M. Mitchell		N. H N. H. 2	14	17	6	80		4500	500	
Marrin C Love		N. H N. H N. H. 2	14	17	6	40		2600		

SECTION No. 14

Congressional Township No. 17, R. 6

SCALE: Forty rods to an inch, or ten rods to a space, Congress Land, which is one mile square for a section.
Number of acres in this section, according to United States Survey, _____



Assessor's Plat-Book for _____ Township No. _____

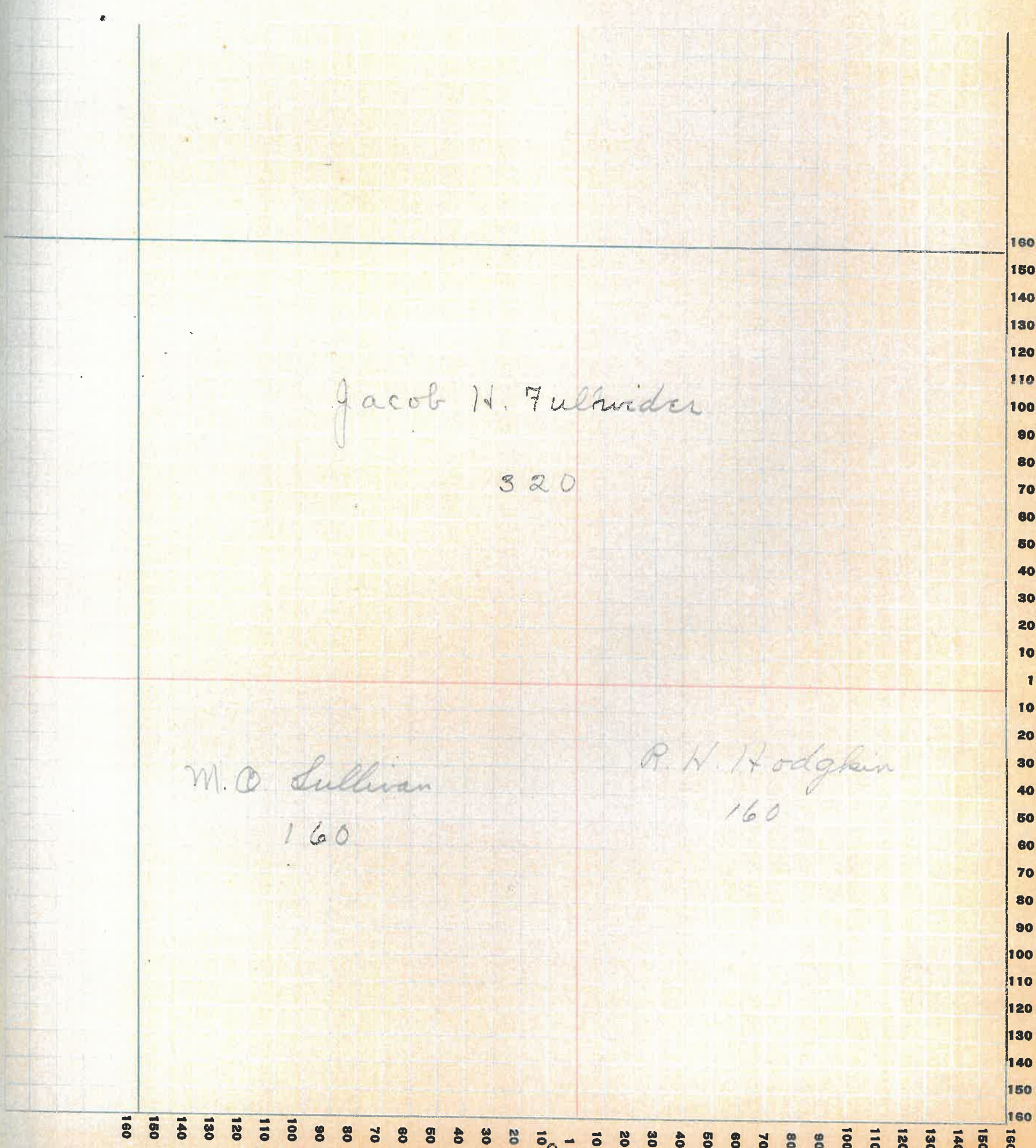
FT. WAYNE P.T.B., CO., FT. WAYNE, IND.

NAMES OF OWNERS	Number on Plat	DESCRIPTION	Section	Township	Range	Acres	Hundredths	Value of Lands	Value of Improvements	Value of Lands and Improvements
Jacob H. Fulwider		N. H.				320		17600	800	
M. Q. Sullivan		S. W. Q				160		12000	400	
Robert H. Hodgkin		S. E. Q				160		12000	1000	

SECTION No. 15

Congressional Township No. 17, R. 6

SCALE: Forty rods to an inch, or ten rods to a space, Congress Land, which is one mile square for a section.
Number of acres in this section, according to United States Survey, _____



Jacob W. Fulwider

320

M. O. Sullivan

160

R. W. Hodgkin

160

91

Assessor's Plat-Book for _____ Township No. _____

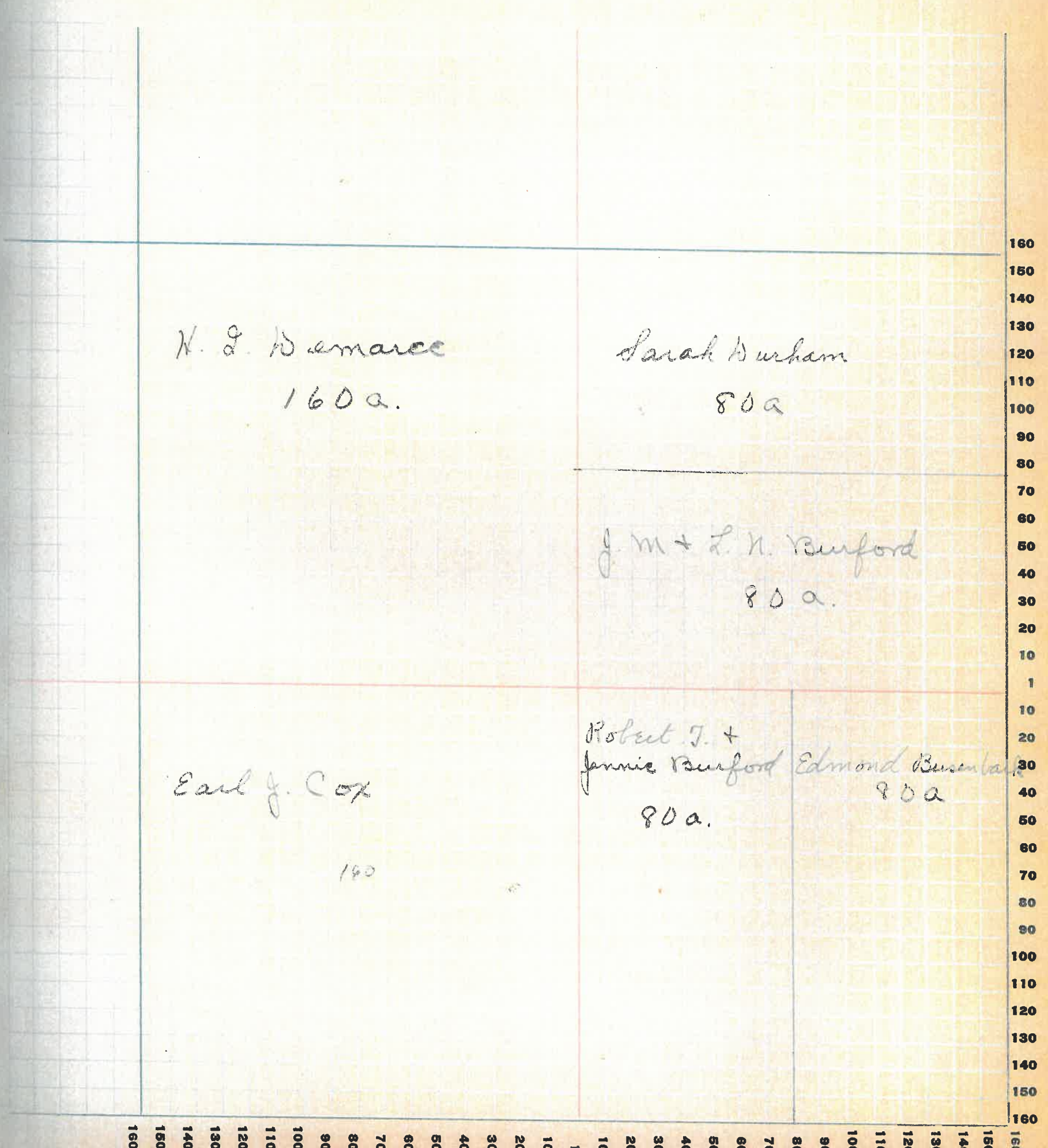
FT. WAYNE PLS. CO. FT. WAYNE, IND.

NAMES OF OWNERS	Number on Plat	DESCRIPTION	Section	Township	Range	Acres	Hundredths	Value of Lands	Value of Improvements	Value of Lands and Improvements
H. J. Demaree		N. N. Q.				160		11400	200	
Earl G. Cox		S. N. Q.				160		11200	1500	
Robert + Jennie Burford		Pt E. H.				80		4000	700	
J. M. + Z. N. Burford		S. H. N. E. Q.				80		6000	800	
Sarah Durham		N. H. N. E. Q.				80		5600	700	
Edmond Busenbark		Pt S. E. Q.				80		4000	1000	5100

SECTION No. 22

Congressional Township No. 17, R. 6

SCALE: Forty rods to an inch, or ten rods to a space, Congress Land, which is one mile square for a section.
Number of acres in this section, according to United States Survey, _____



Assessor's Plat-Book for _____ Township No. _____


FT. WAYNE PTO. CO. FT. WAYNE, IND.

NAMES OF OWNERS	Number on Plat	DESCRIPTION	Section	Township	Range	Acres	Hundredths	Value of Lands	Value of Improvements	Value of Lands and Improvements
Edmond Burenback		W. H. S. E	23	17	6	80		4000		
Chas Bannon		Pt S. W.	23	17	6	80		5600		
Otis R. Fuller		Pt S. E	23	17	6	160		12000	800	
Henry B. Morgan		Pt. N. W.	23	17	6	110		7700	1000	
Charles A. Goodbar		Pt N. H.	23	17	6	210		14700	1400	

SECTION No. 23

Congressional Township No. 17, R. 6

SCALE: Forty rods to an inch, or ten rods to a space, Congress Land, which is one mile square for a section.
Number of acres in this section, according to United States Survey, _____



Henry B. Morgan

110a.

Charles L. Goodbar

210

Edmund
Busenbark

80a

Charles Bannon

80a

Otis R. Fuller

160

S.M.
1/5

95

COUNTY, INDIANA, 19

Assessor's Plat-Book for

Township No.

FT. WAYNE CO., FT. WAYNE, IND.

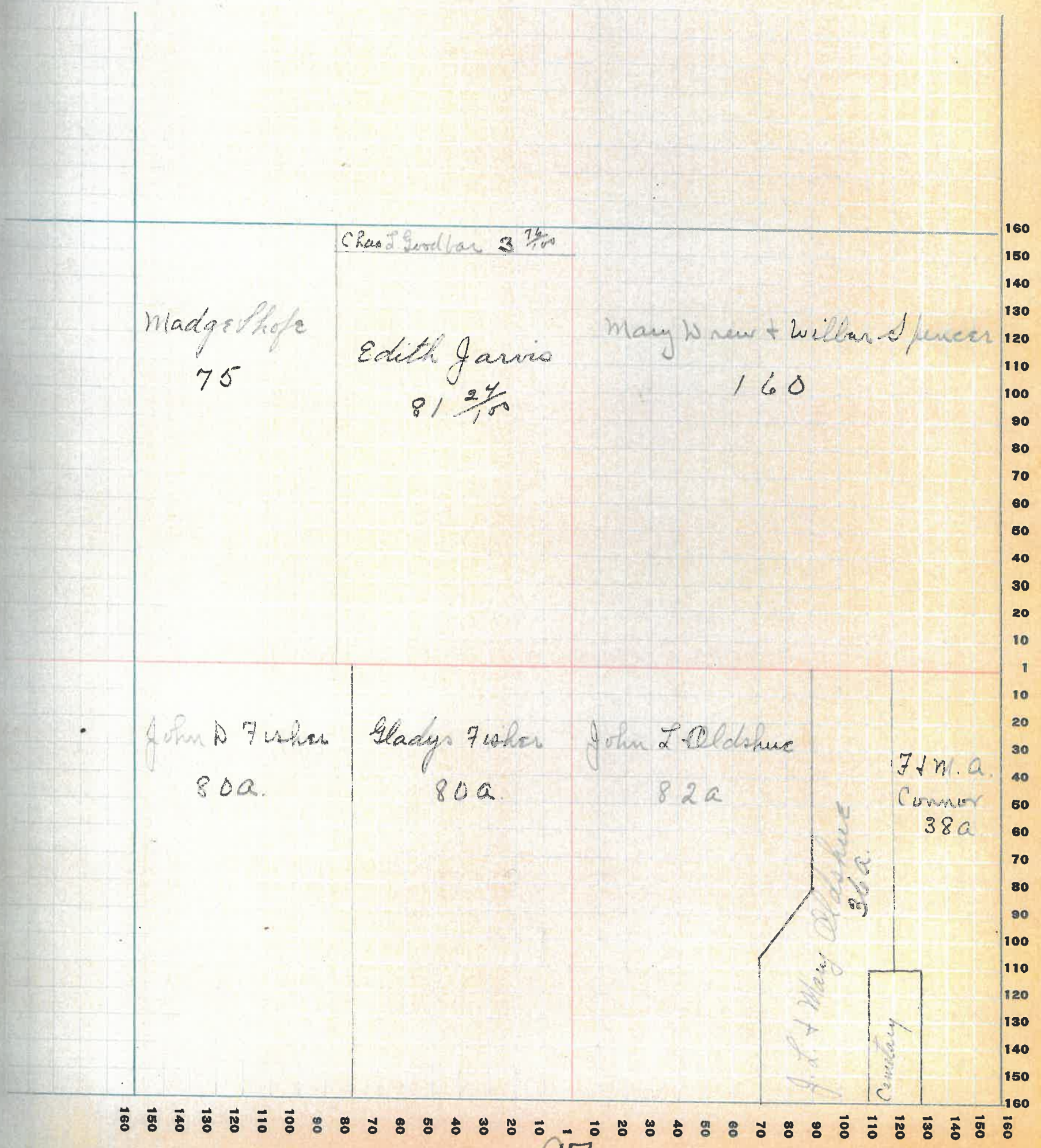
FT. WAYNE

NAMES OF OWNERS	Number on Plat	DESCRIPTION	Section	Township	Range	Acres	Hundredths	Value of Lands	Value of Improvements	Value of Lands and Improvements
Chas J. Goodbar		Pt E.N. N.W. 2.	24	17	6	3	76	100		
Madge & wife		Pt. N.W. 2.	24	17	6	75		4400	900	
Edith Jarvis		Pt N.W. 2.	24	17	6	81	24	6500	1000	7500
Mary New and Wilbur Spencer.		W.N. N.E. 2.	24	17	6	160		12000	800	
John D Fisher		W N S W 2	24	17	6	80		5800	900	
Gladys Fisher		E X S W 2.	24	17	6	80		5800	900	
John I. Oldshue		Pt S.N.	24	17	6	82		6560	1500	
" " " and Mary Oldshue		Pt. N.E. 2.	24	17	6	56		2340	300	
74 M.D. Connor		Pt E X S E 2.	24	17	6	58		2800	600	

SECTION No. 24

Congressional Township No. 17, R. 6

SCALE: Forty rods to an inch, or ten rods to a space, Congress Land, which is one mile square for a section.
Number of acres in this section, according to United States Survey, _____



97

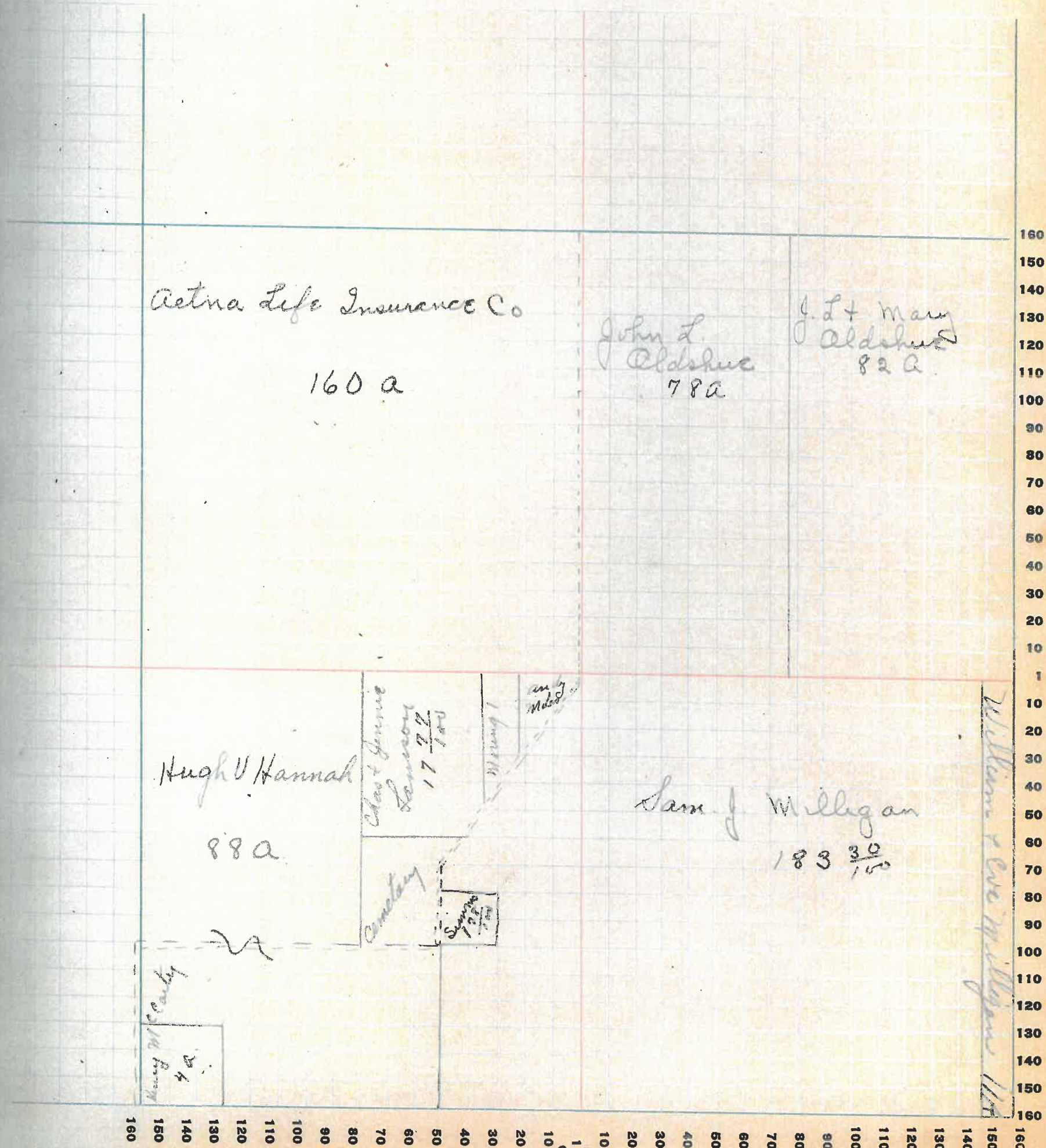
PT. WAYNE Ptg. CO. PT. WAYNE, IND.

NAMES OF OWNERS	Number on Plat	DESCRIPTION	Section	Township	Range	Acres	Hundredths	Value of Lands	Value of Improvements	Value of Lands and Improvements
William & Eva Milligan		Pt. C.H. S.E. 4.	25	17	6	11	87	900		900
Aetna Life Insurance Co.		N.W. 2.	25	17	6	160		11000	1100	
Oldshue John d.		Pt N.E. 2.	25	17	6	82		6600		
John & Mary Oldshue		Pt N.E. 2.	25	17	6	82		7000	500	
Sam J. Milligan		Pt N.E. 2 N.E. 2.	25	17	6	183	30	10200		
Hugh V. Hannah		N.W. S.W. 2.	25	17	6	88		5500	1200	
Henry McCarty		Pt S.W. 2.	25	17	6	4		225	300	
Chas & Jennie Hansen		Pt N.W. N.E. 2.	25	17	6	17	77	1300	1200	2700
Wm Sumner		Pt	25	17	6	1	45	150	450	600
Polly Moring		Pt N.S.W. 2.	25	17	6	1		100	200	300
Andy Miles		Pt E.S.W. 2.	25	17	6	1	37	140	600	740

SECTION No. 25

Congressional Township No. 17, R. 6

SCALE: Forty rods to an inch, or ten rods to a space, Congress Land, which is one mile square for a section.
Number of acres in this section, according to United States Survey, _____



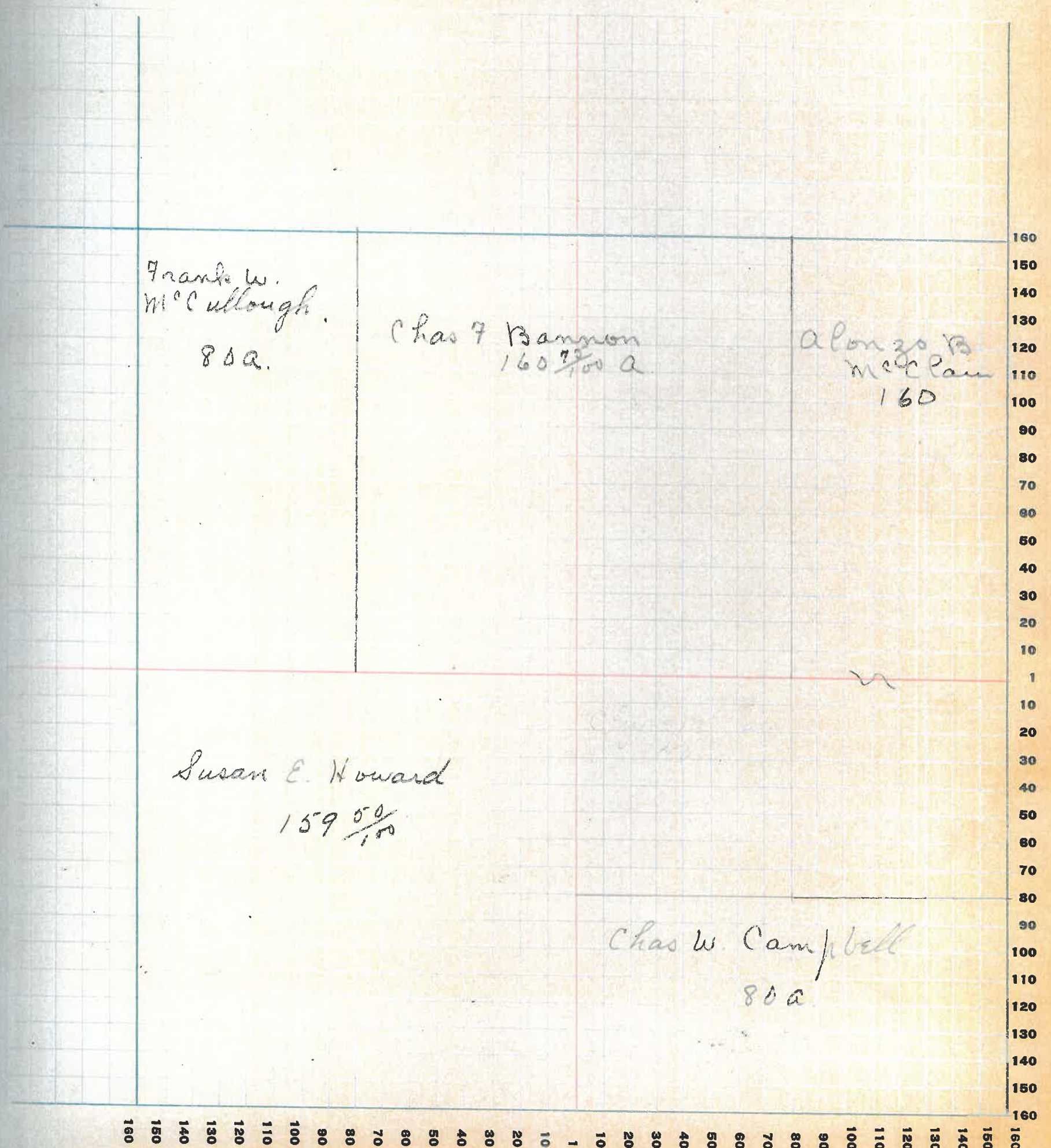
FF. WAYNE PLO. CO. FF. WAYNE, IND.

NAMES OF OWNERS	Number on Plat	DESCRIPTION	Section	Township	Range	Acres	Hundredths	Value of Lands	Value of Improvements	Value of Lands and Improvements
Susan E. Howard		Pt S W 2.	26	17	6	157.50	50	12000	1200	
Frank W. McCullough		W N S W 2.	26	17	6	80		3600		
Chas F Bannan		Pt E N N W 2.	26	17	6	160.75		6400	600	
Alonzo B. McCain		E. N. of NE 2.	26	11	6	80		6000	1100	
" "		N. H. of S. E. 2.	26	11	6	80		6000		
Chas W. Campbell		Pt. W. N. S. E. 1/4	26	17	6	80		6000	1100	

SECTION No. 26

Congressional Township No. 17, R. 6

SCALE: Forty rods to an inch, or ten rods to a space, Congress Land, which is one mile square for a section.
Number of acres in this section, according to United States Survey, _____



COUNTY, INDIANA, 19

Assessor's Plat-Book for _____ Township No. _____


FT. WAYNE FIG. CO. FT. WAYNE, IND.

NAMES OF OWNERS	Number on Plat	DESCRIPTION	Section	Township	Range	Acres	Hundredths	Value of Lands	Value of Improvements	Value of Lands and Improvements
Geo. E. Kenaston		Pt NWSW 2.	27	17	6	118		5200	500	
Frank W. McCullough		Pt S 2	27	17	6	522		25000	1000	

SECTION No. 27

Congressional Township No. 17, R. 6

SCALE: Forty rods to an inch, or ten rods to a space, Congress Land, which is one mile square for a section.
Number of acres in this section, according to United States Survey, _____



Assessor's Plat-Book for

Township No.

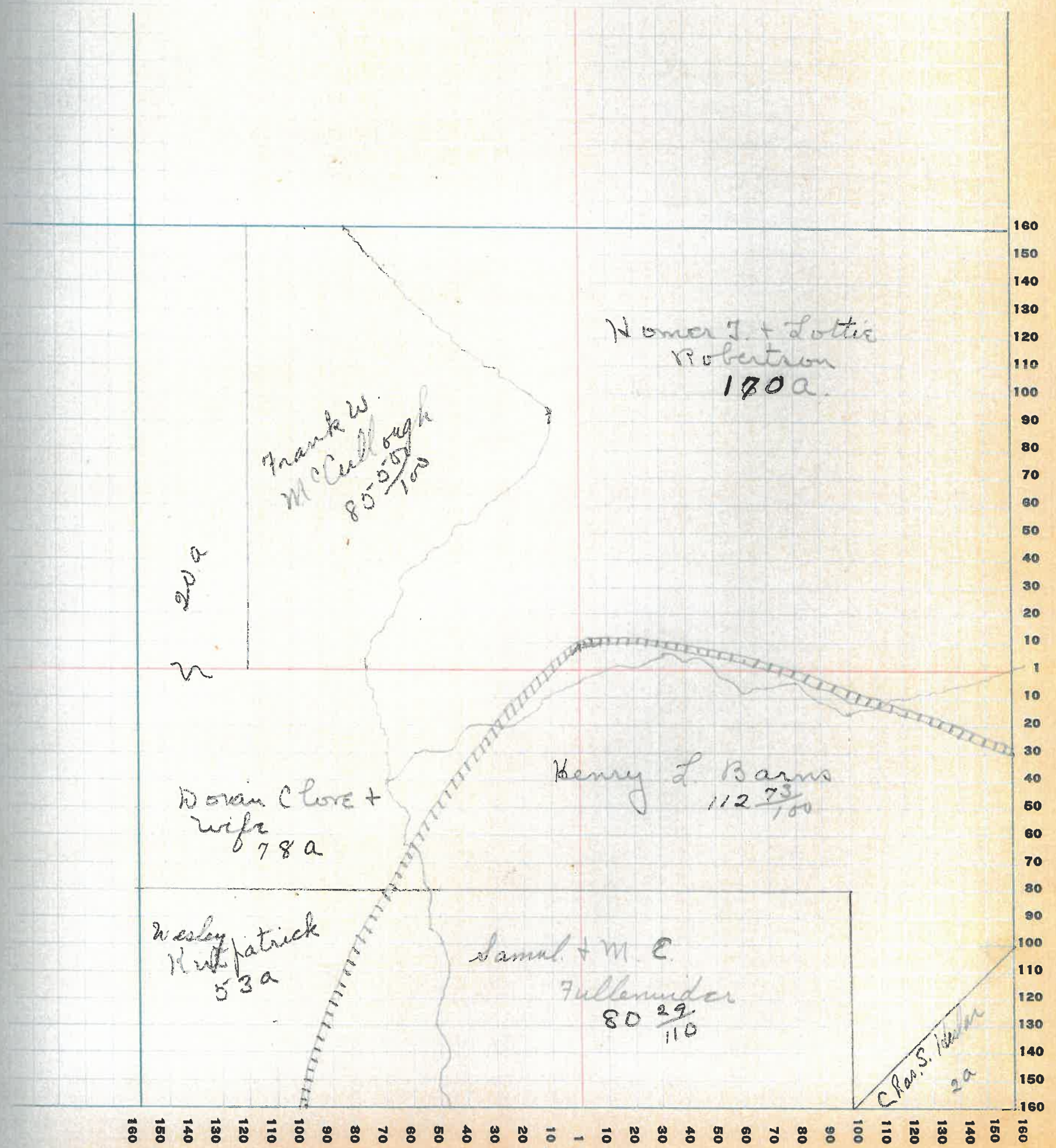
PT. WAYNE PLS. CO., FT. WAYNE, IND.

NAMES OF OWNERS	Number on Plat	DESCRIPTION	Section	Township	Range	Acres	Hundredths	Value of Lands	Value of Improvements	Value of Lands and Improvements
Frank W. McCullough		Pt. N. W. 2.	34	17	6	85.50	3400	400		
W. oran Clore + wife		Pt. W. N. W. 4.	34	17	6	78	3300			
" " "		W. N. W. 2.	34	17	6	20	900	500		
Wesley Kirkpatrick		Pt. S. W. 2.	34	17	6	53	1800	400		
Samuel + M. E. Fullenwider		Pt. S. W. 2.	34	17	6	80.29	4000			
Henry L. Barnes		Pt. S. E. 2.	34	17	6	112.73	5100			
Wm. J. + Lottie Robertson		Pt. N. W.	34	17	6	170.20	7600	600		
Chas S.essler		Pt. S. E. 2 S. E. 2.	34	17	6	2	100	300		

SECTION No. 34

Congressional Township No. 17, R. 6

SCALE: Forty rods to an inch, or ten rods to a space, Congress Land, which is one mile square for a section.
Number of acres in this section, according to United States Survey, _____



Assessor's Plat-Book for

Township No.

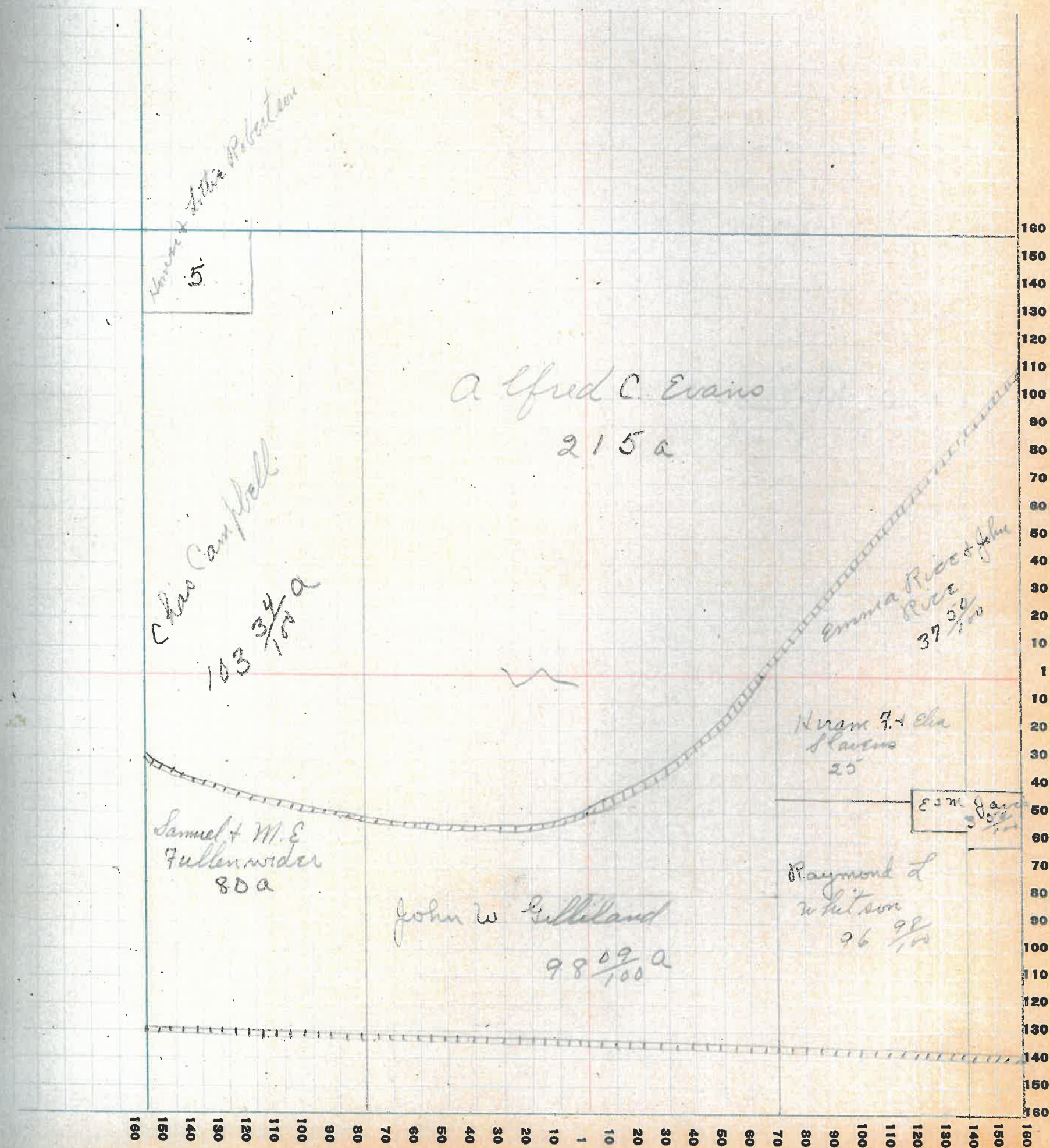
PT. WAYNE CO., PT. WAYNE, IND.

NAMES OF OWNERS	Number on Plat	DESCRIPTION	Section	Township	Range	Acres	Hundredths	Value of Lands	Value of Improvements	Value of Lands and Improvements
Nomer + Lottie Robertson		PT S.E. 2.	35	17	6	5	250			
Chas Campbell.		PT S.E. 2.	35	17	6	103	344700	500	3200	
Alfred Evans		PT N.E. 2.	35	17	6	117	70			
" "		E.N. N.W. 2.	35	17	6	80				
" "		PT E.H.S.W. 2.	35	17	6	18	50	11000	600	11600
Samuel + M.E. Fullenwider		PT S.W. 2.	35	17	6	80		3600	200	3800
John W. Gilliland		PT S.H.	35	17	6	98	094900	1200	6100	
Emma + John Rice		PT N.E. 2.	35	17	6	37	502600	1000	3700	
Miriam + Elia Stevens		PT S.E. 2.	35	17	6	25	1400	500	1900	
Eliza + M. Garris		PT S.E. 2.	35	17	6	3	50200	150	350	
Raymond S. Whitson		PT S.E. 2.	35	17	6	96	486300	900	9200	

SECTION No. 35

Congressional Township No. 17, R. 6

SCALE: Forty rods to an inch, or ten rods to a space, Congress Land, which is one mile square for a section.
Number of acres in this section, according to United States Survey, _____



Assessor's Plat-Book for

Township No.

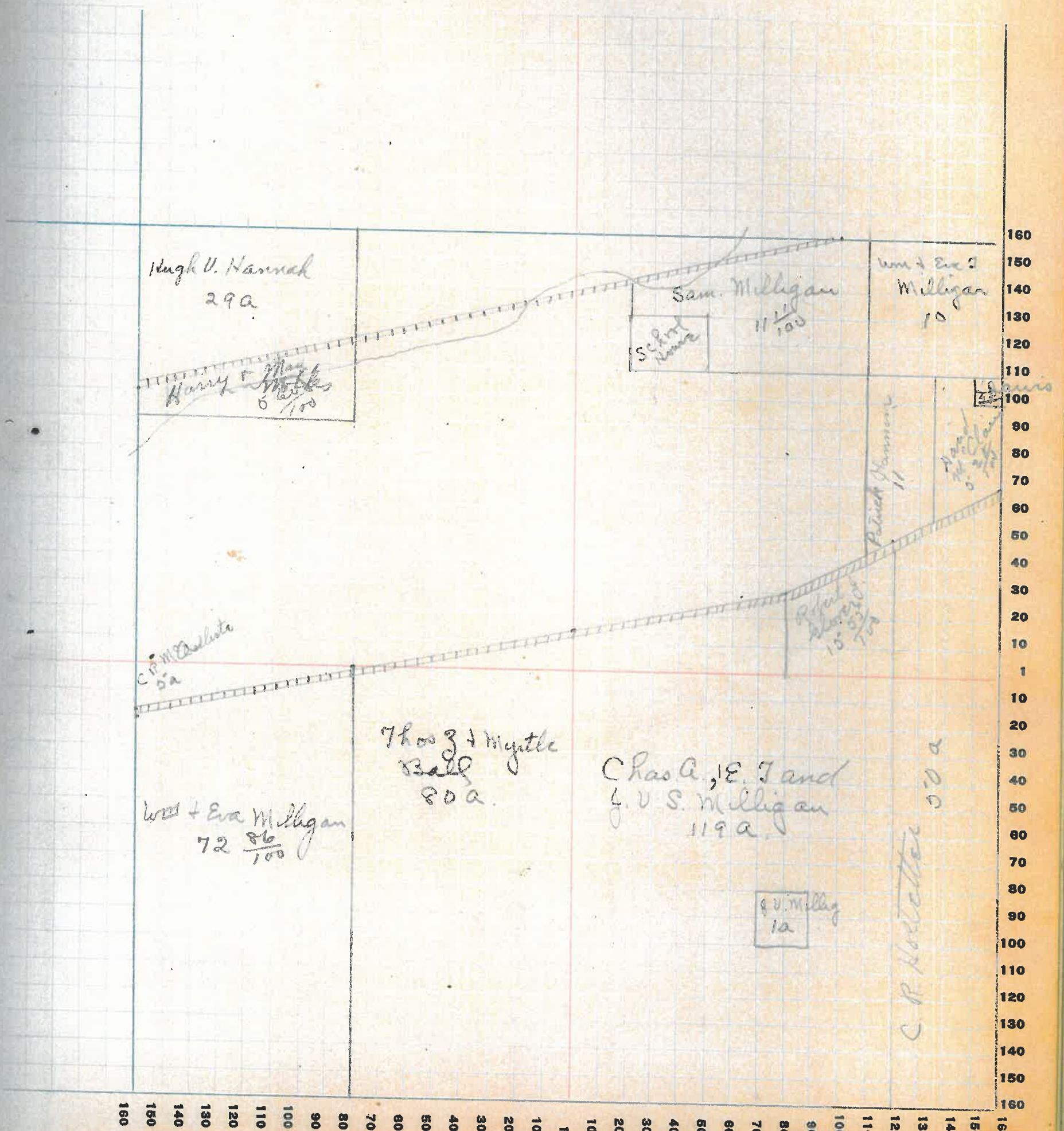
PT. WAYNE TOWNSHIP, CO. PT. WAYNE, IND.

NAMES OF OWNERS	Number on Plat	DESCRIPTION	Section	Township	Range	Acres	Hundredths	Value of Lands	Value of Improvements	Value of Lands and Improvements
C. R. Hosteter		Pt E N. S E 2.	36	17	6	40		3400		
" "		Pt E N N E 2.	36	17	6	10		850		
Thos & M. M. Ball.		E N S W 2.	36	11	6	80		6400	900	7300
Wm & Eva Milligan		Pt N E 2.	36	17	6	72	86	4700	100	4800
Wm & Eva Milligan		Pt S. W. 2.	36	17	6	10		1800	1000	2000
Saml J. Milligan		Pt N E 2.	36	17	6	11		1200	1500	2400
Robert J. Glover.		Pt N E 2.	36	17	6	15	55	1300		
Patrick & Emma S. Hammon		Pt N E 2.	36	17	6	11		1100	1200	2300
David McClain		Pt N E 2.	36	17	6	5	28	550	1000	1550
C. R. McAllister		Pt W N S W 2.	36	11	6	4	57	500	600	1100
J. A. & E. T. & J. V. S. Milligan		Pt S E 2.	36	17	6	119		10,100	1000	11,100
Hugh V. Hanna n.		N W 2.	36	17	6	29	50	1500		
Wm Jarvis		Pt E N N E 2.	36	17	6		47	75	300	375
John D. Milligan		Pt S E 2.	36	17	6	1		80	320	400
Harry & Marie Miles.		Pt N E 2.	36	11	6	5	60	300		300
Hubert C & Fehol D Luedemill		Pt W. N. S. W 2.	36	17	6		25	25		

SECTION No. 36

Congressional Township No. 17, R. 6

SCALE: Forty rods to an inch, or ten rods to a space, Congress Land, which is one mile square for a section.
Number of acres in this section, according to United States Survey, _____



Assessor's Plat-Book for _____ Township No. _____

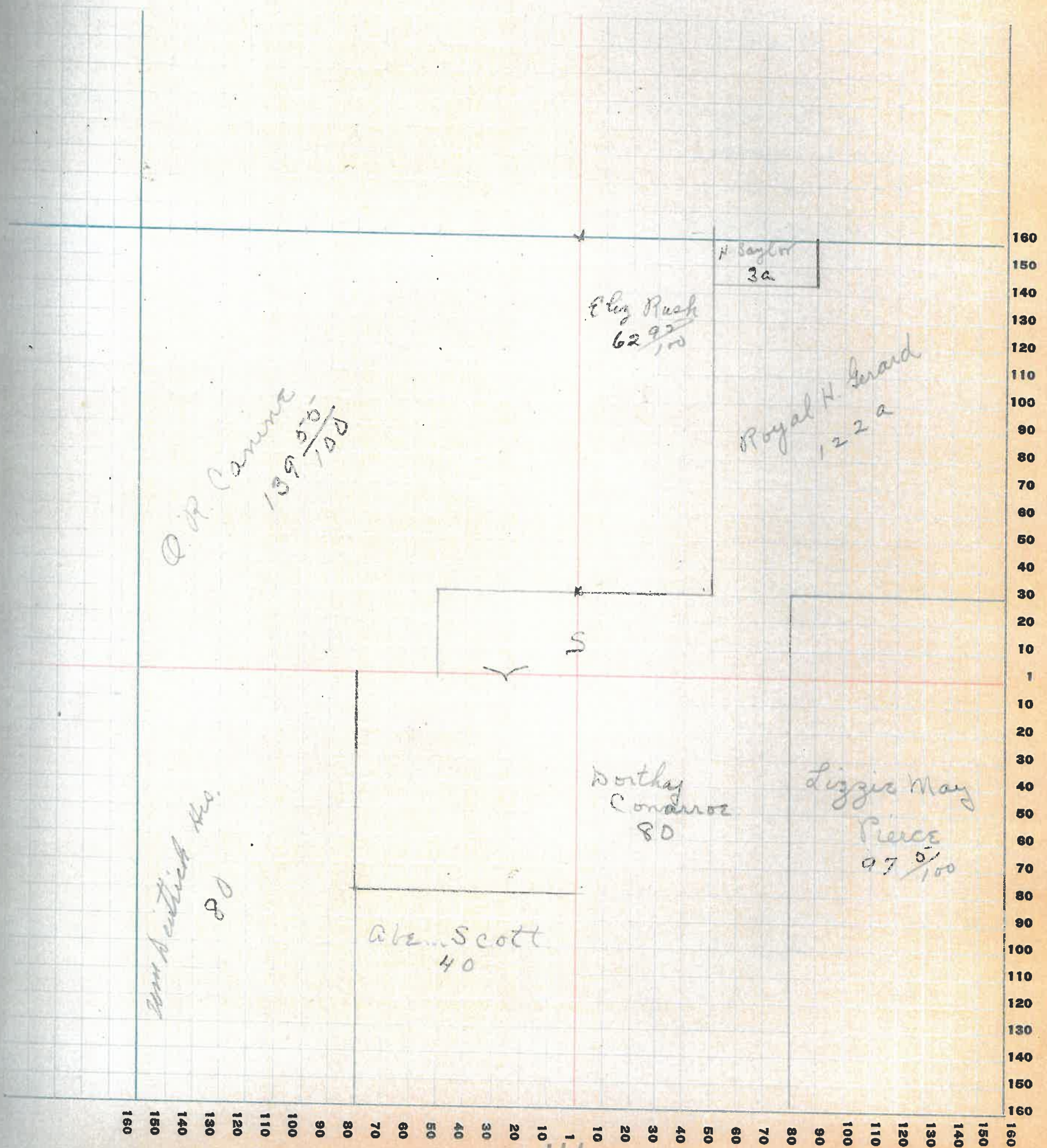
FT. WAYNE PBL. CO. FT. WAYNE, IND.

NAMES OF OWNERS	Number on Plat	DESCRIPTION	Section	Township	Range	Acres	Hundredths	Value of Lands	Value of Improvements	Value of Lands and Improvements
Q. R. Canine		Pt N.E. 2.	32	18	5	139	55	3900	700	4600
Eliz C. Ruske		Pt N.E. 2.	32	18	5	62	95	1000		
Harvey B. Taylor		Pt NW NE 2.	32	18	5	3	100			
Royal N. Gerard		Pt W N.E. 2.	32	18	5	122	1800	800		2600
Wm Dietrick Heis		W.N. S.W. 2.	32	18	5	80	1600	500		2200
Abel Scott.		S E 2 SW 2.	32	18	5	40	1000	1000		2000
Worley Cornaro		WN S E 2.	38	18	5	80	2000	500		2900
Lizzie May Pierce		Pt E N.	38	18	6	97	5	2400	500	2900

SECTION No. 32

Congressional Township No. 18, R. 5

SCALE: Forty rods to an inch, or ten rods to a space, Congress Land, which is one mile square for a section.
Number of acres in this section, according to United States Survey, _____



COUNTY, INDIANA, 19

Assessor's Plat-Book for

Township No.


ST. WAYNE PLO. CO. ST. WAYNE, IND.

NAMES OF OWNERS	Number on Plat	DESCRIPTION	Section	Township	Range	Acres	Hundredths	Value of Lands	Value of Improvements	Value of Lands and Improvements
Alfred Smith		Plt. NW S.W. 2.	31	18	5	21	29	500		500
" "		Plt. E.N. NE 2.	31	18	5	116	84	2100	1000	3100
Leland Childers		S.E. 2. NE 2.	31	18	5	40		200		200
Thos + Zella Rice		Plt. NW SW 2.	31	18	5	54		1400	800	2200
Grant Miles		Plt. E.N. SW 2.	31	18	5	74		1700	600	2300
Osbert don Owens		Plt. E.N.	31	18	5	90		1800	500	2300
Lucy Ellen Wittington		Plt.	31	18	5	36	62	900		900
Wm Dietrick Hirs.		SE 2. S.E. 2.	31	18	5	40		1000		1000
John Kasinger + Cora Rogers P. t			31	18	5	30		600	500	1100

SECTION No. 31

Congressional Township No. 18, R. 5

SCALE: Forty rods to an inch, or ten rods to a space, Congress Land, which is one mile square for a section.
Number of acres in this section, according to United States Survey, _____



COUNTY, INDIANA, 19

Assessor's Plat-Book for _____ Township No. _____


W. WAYNE PLS. CO. FT. WAYNE, IND.

NAMES OF OWNERS	Number on Plat	DESCRIPTION	Section	Township	Range	Acres	Hundredths	Value of Lands	Value of Improvements	Value of Lands and Improvements
Thomas W + Zella Rice		P.t. S. 14.	36	18	5	126	89	1900		1200
Melvel Claypool		Pt SW. 2	36	18	5	15				
" "		S.W. 1/4 S.E. 2	36	18	5	20		600		600
" "		S.W. 1/4 S.E. 2	36	18	5	20	/			
Jacob Fisher		P.t. N.E. 2. S.E. 2.	36	18	5	30		600	400	1000

SECTION No. 36

Congressional Township No. 18, R. 5

SCALE: Forty rods to an inch, or ten rods to a space, Congress Land, which is one mile square for a section.
Number of acres in this section, according to United States Survey, _____



Margery Davis 80 15-17-5

13-17-5

W.H. SW 2. 35 $\frac{67}{100}$

E.H. NE 2. 4 $\frac{30}{100}$ A.J. Armstrong

W.H. N.W 2. (17-50)

P.T. SE 2. 14 $\frac{06}{100}$

~~P.T. W.H. N.W. 2. (18)~~

79
Margaret Davis

