

CRAWFORDSVILLE DISTRICT PUB LIB  
3 8721 82602 6814

PLAT BOOK  
1928  
Brown Twp.  
Montgomery County

RL  
912.77248  
Ass  
1928

Last Name	First Name	Page Number
Aetna Life Ins Co		9, 13, 71, 73, 91, 93, 97, 99, 101, 111
Allen	John P	41
Allen	Kate J	17
Allen	Mary Alice	67
Armstrong	A L	25
Ashby	Eugene C	1
Bacon	Lou T	97
Baker	Albert	75
Baker	Clarence & Rebecca	99
Ball	Thomas Z & Myrtle M	107
Bankers Trust Co		91
Banta	William A	71
Barr	Emma F	97
Bayless	Anna Gertrude	41
Bayless	L H	13
Bayless	Nelson & Margaret	41
Bayless	Susan	41
Bean	Basil	111
Beeson	John H	27, 41
Beeson	John H & Winnie D	27, 29
Blacker	Dall & Dora	13
Blake	Gilbert & T J	35, 83, 85
Borden	Louis W	71
Bowers	Carl E & Icy F	47
Boyd	Romolus	51, 53
Boyland	Catherine	41
Boyle	Patrick J	83
Brannock	Rodney Jr	81
Branson	Enoch A	49
Branson	Minerva & Wilburn	41
Brook	Elmer	41
Brooks	George S & Fern O	105
Brown	Columbus	41
Brown	Henriette	97
Brown	James Milton	41
Brown	William J	103
Browning	George T	1
Brownsvalley Bank		41
Brush	Annie	57
Brush	Annie E	63
Budd	Fannie S	49
Burford	J M & L N	91
Burman	Lenorad G	87
Buroff	Rufus D	55
Busenbark	Frank	51
Busenbark	Robert C	1
Busenbark	William W	3
Caldwell	William C & Miriam E	69
Campbell	Chas W	99, 103, 105
Canine	A M & Robert L	83
Canine	Edwin N & Nannie Lucas	33, 35
Canine	Ollie R & Cinderella L	111
Canine	Tude	15, 83
Canine	Tude & M E	15
Canine	William Russell & Kenneth	9
Canine	George W	13
Caplinger	Wallace	45
Carrington	Myrtle E	41
Carrington	Nancy E	41
Carroll	John A & Ladoska L	7, 9
Cemetery Freedom		35
Cemetery Maple Ridge		97
Cemetery Smith		59
Chamness	Nannie M	41
Chamness	Robert E	41
Chevront	Chas E & Sarah C	29
Childers	Leland G	109
Church Freedom		35
Clark	Maggie M	1
Claypool	Melvel L	73, 113
Clore	Doran & Wife	103
Clore	Lucinda	87
Clore	Marvin	81, 87
Clouser	Forest J & Rosa M	17
Collings	Eva May	97
Conarroe	Dorothy	111
Connor	F & M A	37, 95
Coons	Francis J & Nancy E	1
Coons	Harry	9
Coons	Harry A & Dorphy S	9, 87
Cornell	Benjamin W & Bertha E	41
Crutchfield	Harry A	37
Crutchfield	J R & M E	37
Dahlgreen	Ella Z & Fred	11, 13

Davis	Amanda	27, 29
Davis	George S	43
Davis	Harry T & Mary G	5, 7
Davis	Margery	25, 27, 29
Davis	Rebecca, Skinner, & Mary J	27
Davis	Thomas J	41
Deer	Albert M	33
Deer	George W	63, 65, 83, 85, 87, 93, 95
Deer	Stephen E & Francis	41
Deere	S E Frances	43
Deitrick	Wm A Hrs	109, 111
Dewey	Davis S	33
Dickens	A L & Edna B	9, 15
Dillman	Garrie L	85
Doyle	Farmer	1
Doyle	J E	3
Dryer	Charles A	77, 79
Durham	J E	65
Durham	Sarah	91
Easterday	Samuel & Jennie	15
Eggers	Bertha	13, 15
Emperley	Joe & Marion Allenduff	11
Emproly	Joe & Marion Alhandy	73
English	Burton	51, 53
Etter	L B	89
Eubank	Helen	107
Evans	Alfred C	105
Evans	Henry	69
Fairfield	Sarah Ann	29
Farrier		103
Federal Land Bank of Louisville		99
Ferrell	Martha A	41
Fisher	Christopher C	7
Fisher	Jospehine	113
Flannigan	Henry A & Corniola F	71
Foster	Henry A	71
Foster	Henry L	37
Foster	J H & M	41
Foster	James T	37
Foster	John H	91, 93
Foster	Susan M	37
Foxworthy	Daniel G	45, 47, 49, 51
Frame	Ethel	5
Franklin	Cecil D & Sophia C	43
Fudge	Gladys Fisher	95
Fudge	Harvey Foster	95
Fullenwider	H N	57
Fullenwider	Samuel W & N E	103, 105
Fullenwider	Wm G	39
Fullenwider	Wm Glenn	57
Fulwider	Walter A	89
Galey	Frassir	41
Galey	Homer M	41
Galey	James H	67, 69
Galey	Nellie	41
Garland Dell Mineral Springs Association		77, 79, 81, 83, 87
Gilliland	John W	105
Glenn	William T	85
Glover	Robert J	107
Goff	Dewey	53
Goff	George W	5
Goff	John W	49
Goff	Laura E	49
Gohl	Christian F & Mary E	29
Gohl	Violetta Olive	29
Gooding	Ephie	1
Goodwin	Zona G	53
Gott	William N	63
Gott	William T	85
Grimes	James A	19
Grimes	Samuel S & Ora	43
Hall	T Y	5
Hall	William J & Mary E	13, 15
Hallett	H P	75
Hannah	Hugh V	97, 107
Hardee	James A & Elizabeth	41
Hardee	Leroy V & Ethel R	41
Harding	William S	13
Harris	Franklin E & Oral R	87
Harris	Mary A	43
Hartle	Orvin L	33
Hassellman	Frank B	73, 75, 83
Hassellman	Laurence	73
Hayes	Kircher B	93
Henry	Ephriam	35
Heslar	Chas S	103
Hester	Ethel	53
Hester	Frank W	53
Hester	John H & Ida	49
Hiatt	Anna A	25

Hicks	Samuel & Elizabeth	17
Himes	George M	49
Hite	James O & Anna	23
Hite	Joseph	21
Hite	Joseph & Abigail	25, 27
Hodgkin	Chas V & Martha J	39
Hodgkin	Edward F	37
Hodgkin	Robert H	81, 83, 89
Hostetter	C R	59
Hostetter	Elizabeth	61, 107
Howard	Susan E	99
Hume	Charles, John & Samuel	79
Hunt	John E & Alice	29
Hunt	Samuel	29, 31
Irons	Elmer A & Jennie E	37
Jacks	Bruce	105
Jackson	George A	41
James	William A	11
Jarvis	Blanch & Leona	63
Jarvis	Claude & Leona	63
Jarvis	Edith	95
Jarvis	Eliz & M	105
Jarvis	William	61
Jarvis	William M	107
Jeffries	Chas A	41
Johnson	Benj F	21
Johnson	Edna	1, 3
Johnson	Mary S, Frank, & Mattie B	25
Johnson	Theo M	47
Jolly	Belford A	53
Jolly	Carl E	53
Jolly	Ross B	53
Jones	Oliver M	53
Kenaston	George F	101
Kent	Oscar E & Ailsa F	49, 71
Kidd	William H & Flossie	41
Kirkpatrick	Merle B	103
Kleiser	Louisa	61
Knoll	Henry F & Kitty J	7
Kolling	Ott	105
Ladoga Bldg Loan Fund & Savings Assn		41
LaFollette	Rushton	107
Lake View Hospital Assoc of Danville		13
Lamson	Charles T & Clifford L & Jennie	97
Lamson	Earl	97
Lamson	Jennie	97
Landers	Chris	25
Laurence	Edward	17
Laurence	Fern Mary	17
Laurence	Mary	17
Lee	John F	97
Lee	W L & Anna M	7
Leighty	Everett, Walter & Ivan	71
Leins	Albert	11, 13, 73
Liberty School		9
Loman	George H	35
Loman	George H & M	35
Longnecker	W E & Ida	17
Loudermill	Hubert C & Ferrol D	107
Loughlin	Logan	39, 41, 57
Louisville Joint Stock Land Bank		19
Lydick	Claude M & Wife	45
Lydick	Laura B	55
Lydick	W C	45
Lydick	W-P-	41
Maris	James D	13, 15
Mason	Frank B	19
Mason	Walter B	95
McAllister	Chas R	107
McCabe	Chas M	15
McCarthy	G Henry	97
McClain	Alonzo B	99
McClain	David	107
McClellan	Ernest S & Lulu B	19
McCullough	Frank	99, 101, 103
McGaughey	Arthur	39
McGaughey	Ernest	49
McGaughey	Ernest G	51
McGaughey	H C & Martha	61
McGaughey	Walter	55, 57
McMains	Jesse & Sarah	105
McNutt	Fred & L-Earl	59
Meese	James	3, 5
Mikels	Charles W	41
Miles	Andy	97
Miles	Andy & Mary L	97
Miles	Grant	7, 109
Miles	Harry & Hazel	5
Miles	Henry V & Marie	107
Miles	James S & Sallie	21

Miles	Ruben H	41
Miles	William J & Mary	1, 9
Miller	Robert & Zela	43
Miller	Robert Zella S	53
Milligan	Chas A & E J	59
Milligan	Chas A, Edwin T & John V S	63, 107
Milligan	Dean S & Josephine	97, 107
Milligan	Elva	27
Milligan	George	83
Milligan	John V S	63, 107
Milligan	William & Eva	59, 97, 107
Mitchell	Jesse	91
Mitchell	William H	85
Monroe	Zura E & Jessie	35
Moody	Frances B	41
Moody	Francis B	41
Moore	Samuel C	83
Moore	Harriet	79
Mooreland	May C	65
Morgan	Henry B	87, 93
Moser	Mary M	93
Moser	Stella J	25, 27
Moser	Osmer G	59, 61
Motter	Eva P	41
Munns	Mable	69
Munns	Mable C	71
Murphy	James	53
Mutual Benefit Life Ins		31, 87, 93
Myers	Edward D & Lena	13
Nier	C V	43
Niven	John S & Sarah E	47
Norman	Charlie F & Earlier	99
O'Connor	M & M M	17
Oldshue	John L	95, 97
Oldshue	John L & Mary W	95, 97
Owens	Isaac & Lou	109
Patton	Clyde	43
Patton	Harry K & Julia F	31
Patton	James W	41
Patton	Josiah & Fern	45
Patton	Thomas T & Lucy A	41
Paxton	Mary	109
Payne	Elsie Catherine	43
Peck	Laura B & William E	39
Peck	Samuel W	1
Peck	William E	39, 57
Penn	Lafayette	23, 25
Penn	Walter	55
Penn	Walter & Ruth	55
Perkins	Carl H	55
Peterman	C C	13, 73, 83
Petty	Zura S Miller	39, 43
Phillips	Lewis S	57, 63
Pierce	Henry S	111
Pierce	Lizzie May	9, 111
Pitts	Edgar George	55, 57, 63, 65
Pointer	Paris & Dean	69
Porter	Stephen	9, 11
Priebe	August	13, 15
Priebe	Samuel	13
Prudential Insurance of America		71
Quinley	Emma J	1
Rankin	Ellen D	13, 35
Rankins	J D & Ella D	107
Redden	Anna	29, 31
Reeves	A N	21
Reeves	Andrew N	21, 27
Reeves	Charles V	43
Reeves	H C	47
Reeves	Lena M	47
Reno	George N	71
Reynolds	David A	33
Reynolds	John W	33, 43
Reynolds	Lewis W & Mary	43
Rice	Albert	19
Rice	Emma G	105
Rice	John H	105
Rice	Thomas W & Zella D	109, 113
Rice	Elmer J & Katie B	7
Rivers	Otto	69
Robertson	Thos A	105
Robinson	Homer T & Lottie E	103
Rogers	Fred & B F	7
Rogers	Fred & B J	9
Rudy	Florence M	65
Rush	Churchill C & Eliz	1
Rush	Eliz	111
Rusk	Carl A	43
Rusk	John H & P	43, 53
Rusk	John T & Monna M	15

Russellville Bank		63
Saylor	Harvey B	111
Saylor	F M	23, 25, 27, 47
Saylor	F M & America	47
Saylor	S J & Pearl P	45
Saylor	Walter	27
School House		43
Scott	Abraham L	111
Seitz	Henry & R	97
Sennett	William T	67
Servies	Emma F	49
Seyfold	Maurice & May	67
Shannon	Nellie	71
Simms	Lulu	97
Simms	William A & Lulu	97
Slaven	Stella May	107
Smith	Alfred	109
Smith	Chas E	49
Smith	Howard	65
Smith	Walter	49, 51
Spaulding	Floyd M & Bessie V	49
Spencer	Earl	45, 49, 51
Spencer	Earl B & Shirley	47
Spencer	Mary Drew & Wilbur A	37, 95
Srader	Jacob L	69
Srader	Morton E	69
Starns	Mont V	43
Starns	Vernie S	43
Stephenson	James K & Denra M	73
Sterling	Myrtle C	45
Stines	Leslie J & Mattee	19
Straughan	Robert S	71
Straughan	Robert S & Mary	71
Sullivan	M O	79, 89
Sullivan	Marcus O	91
Summers	Harry A & Russell O	67
Sutherlin	John W	61
Sutherlin	Pearl	43
Sutherlin	Pearl I	63, 65
Swindler	Albert	43, 45
Swindler	Mary E	23
Symmes	Sam D	13
Tash	Albert & Anna	13
Taylor	Chas W & Mary E	43
Taylor	Walter C	45
Taylor	Walter C & Myrtle E	43
The Connecticut Mutual Life Ins		99
The Crawfordsville Trust Co		53
Thompson	A E & E	15
Thompson	Frank B	59
Todd	George W	31
Todd	Henry T	43
Todd	Paul	43
Union Church & Cemetery		95
VanCleave	Basil & Anna E	1
VanCleave	D B	21, 23
Vancleave	Effie, Alma, Lina & Alice	3
VanCleave	James A	23
VanCleave	Laura J	39
VanCleave	Mary K & Ray J	25
Vancleve	Matilda E	43
Voris	Samuel	5
Watson	Nina J	109, 111
Welchel	Raymond, Paul, & Kittie	33, 35
White	David E	5
White	Andrew P	59
Whitcotton	William & Lizzie	15
Whitehead	William & Grace	57
Whitson	Raymond L	105
Whittington	James L	11, 13
Whittington	Lucy Ellen	11, 109
Wilder	John B & S	97
Wilkerson	Blanche	43
Wilkinson	Emmons F	55, 57
Wilkinson	Ollie	55, 57
Williams	Fannie F	43, 53
Williams	W T & S L	43
Wilson	Ben H & Hazel	17
Young	Emma C	109
Zachery	Harmon A & Cordelia	105

# MONTGOMERY COUNTY, INDIANA, 1928

Assessor's Plat-Book for

*Brown*

Township No. \_\_\_\_\_

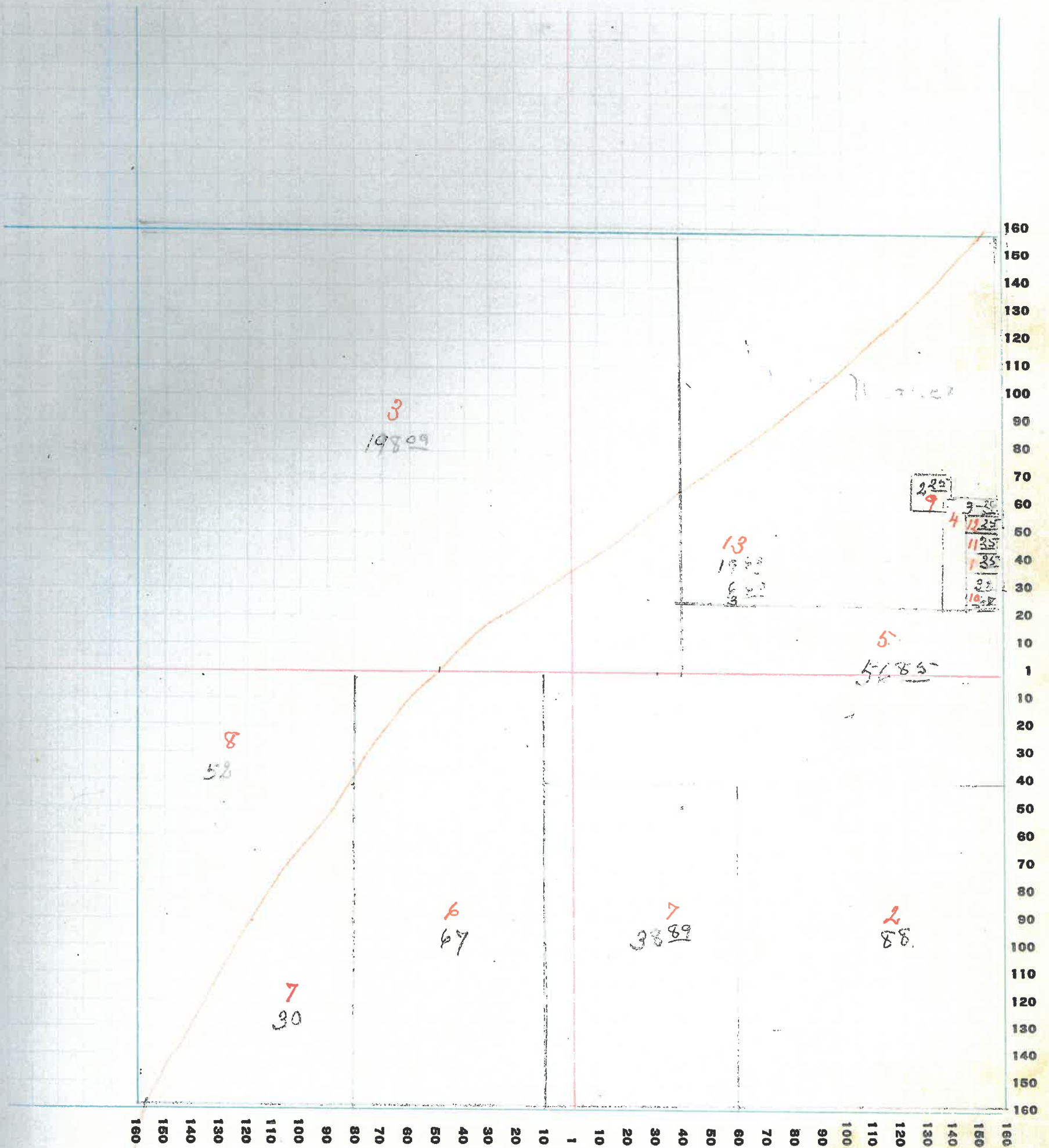
PT. WAYNE PLO. CO. PT. WAYNE, IND.

NAMES OF OWNERS	Number on Plat	DESCRIPTION	Section	Township	Range	Acres	Hundredths	Value of Lands	Value of Improvements	Value of Lands and Improvements
<i>Ashby Eugene C.</i>	1	PT	1	17	5		25	100	200	300
<i>Browning George A.</i>	2	PT SH				88		7000	1500	8500
<i>Busenbark Robert C.</i>	3	PT NH				198	09	14400	2600	17000
<i>Clark Maggie W.</i>	4	PT NE <sup>4</sup>				3	26	350	600	950
<i>Coons Francis J. &amp; Nancy E.</i>	5	PT EH				56	85	4500	1800	6300
<i>Doyle Farmer</i>	6	PT SW <sup>4</sup>				67		4500	900	5400
<i>Gooding Ephie</i>	7	PT SH				38	89	2900	1950	4850
		PT WH SW <sup>4</sup>				30		1600		1600
<i>Johnson Edna</i>	8	PT SW <sup>4</sup>				52		3690	300	3990
<i>Miles William J. &amp; Mary</i>	9	PT EH NE <sup>4</sup>				2	25	200		200
<i>Peck Samuel W.</i>	10	PT EH NE <sup>4</sup>					32 67	150	650	800
<i>Quinley Emma J.</i>	11	PT EH NE <sup>4</sup>					25	150	700	850
<i>Rush Churchill C. &amp; Eliz.</i>	12	PT EH NE <sup>4</sup>					25	150	600	750
<i>Vancleave Basil &amp; Anna E.</i>	13	PT WH NE <sup>4</sup>				19	69	2300	600	2900
		PT EH NE <sup>4</sup>				6	60			
		PT EH NE <sup>4</sup>				3				

SECTION No. 1

Congressional Township No. 17, R. 5

SCALE: Forty rods to an inch, or ten rods to a space, Congress Land, which is one mile square for a section.  
Number of acres in this section, according to United States Survey, \_\_\_\_\_





# MONTGOMERY COUNTY, INDIANA, 1928

Assessor's Plat-Book for Brown Township No. \_\_\_\_\_

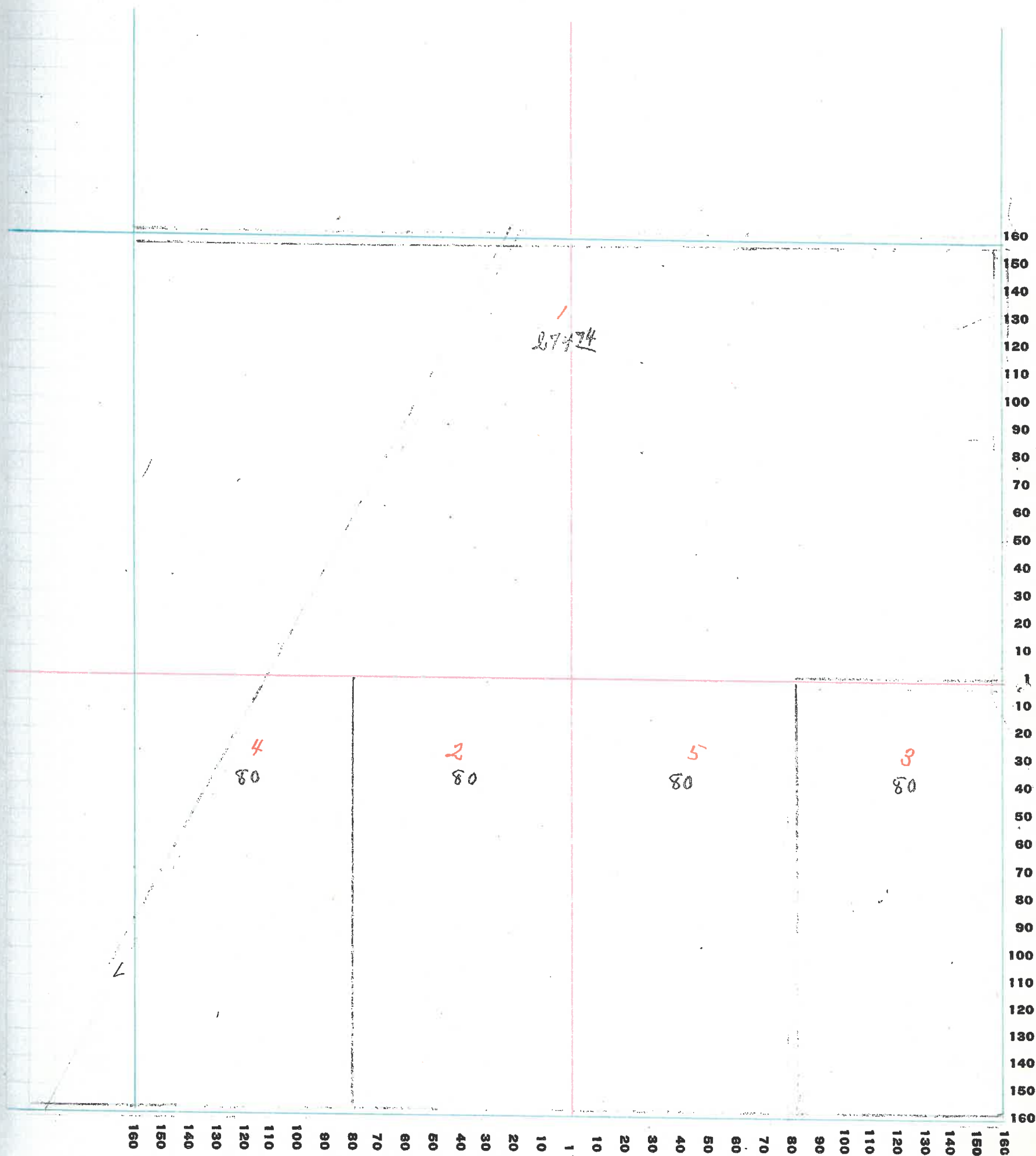
PT. WAYNE PLO. CO. PT. WAYNE, IND.

NAMES OF OWNERS	Number on Plat	DESCRIPTION	Section	Township	Range	Acres	Hundredths	Value of Lands	Value of Improvements	Value of Lands and Improvements
<i>Busenbark William W.</i>	<i>1</i>	<i>PT NH</i>	<i>2</i>	<i>17</i>	<i>5</i>	<i>254</i>	<i>74</i>	<i>21000</i>	<i>1900</i>	<i>22900</i>
<i>Loyle J. E.</i>	<i>2</i>	<i>PT EH SW<sup>4</sup></i>	<i>2</i>	<i>17</i>	<i>5</i>	<i>80</i>		<i>6200</i>	<i>1300</i>	<i>7500</i>
<i>Johnson Edna</i>	<i>3</i>	<i>PT EH SE<sup>4</sup></i>	<i>2</i>	<i>17</i>	<i>5</i>	<i>80</i>		<i>5680</i>	<i>900</i>	<i>6580</i>
<i>Meese James</i>	<i>4</i>	<i>WH SW<sup>4</sup></i>	<i>2</i>	<i>17</i>	<i>5</i>	<i>80</i>		<i>5700</i>	<i>500</i>	<i>6200</i>
<i>VanCleave Effie + Alma + Lina + Alice</i>	<i>5</i>	<i>WH SE<sup>4</sup></i>	<i>2</i>	<i>17</i>	<i>5</i>	<i>80</i>		<i>6200</i>	<i>1300</i>	<i>7500</i>

SECTION No. 2

Congressional Township No. 17, R. 5

SCALE: Forty rods to an inch, or ten rods to a space, Congress Land, which is one mile square for a section.  
Number of acres in this section, according to United States Survey, \_\_\_\_\_



# MONTGOMERY COUNTY, INDIANA, 1928

Assessor's Plat-Book for Brown Township No. \_\_\_\_\_


PT. WAYNE PTE. CO. PT. WAYNE, IND.

NAMES OF OWNERS	Number on Plat	DESCRIPTION	Section	Township	Range	Acres	Hundredths	Value of Lands	Value of Improvements	Value of Lands and Improvements
<i>Davis Harry J. &amp; Mary G.</i>	1	PT NW <sup>4</sup>	3	17	5	88	75	5400	1300	6700
<i>Frame Ethel</i>	2	PT NE <sup>4</sup>				94	58	6400	800	7200
<i>Hoff George W.</i>	3	EH SW <sup>4</sup> SW <sup>4</sup> PT EH SE <sup>4</sup>				119		8300	900	9200
<i>Hall J. Y.</i>	4	WH SE <sup>4</sup>				80		5200	650	5850
<i>Miles Harry &amp; Hazel</i>	5	PT EH NW <sup>4</sup>	34	17	5	44	76	2700	1000	3900
<i>Meese James</i>	6	EH SE <sup>4</sup>				43	0			
<i>Voris Samuel</i>	7	PT EH NE <sup>4</sup>				43		3200	1300	4500
<i>White David E.</i>	8	EH SW <sup>4</sup> WH WH SE <sup>4</sup>				120		7700	1100	8800

SECTION No. 3

Congressional Township No. 17, R. 5

SCALE: Forty rods to an inch, or ten rods to a space, Congress Land, which is one mile square for a section.  
Number of acres in this section, according to United States Survey, \_\_\_\_\_



6

# MONTGOMERY COUNTY, INDIANA, 1928

Assessor's Plat-Book for Brown Township No. \_\_\_\_\_

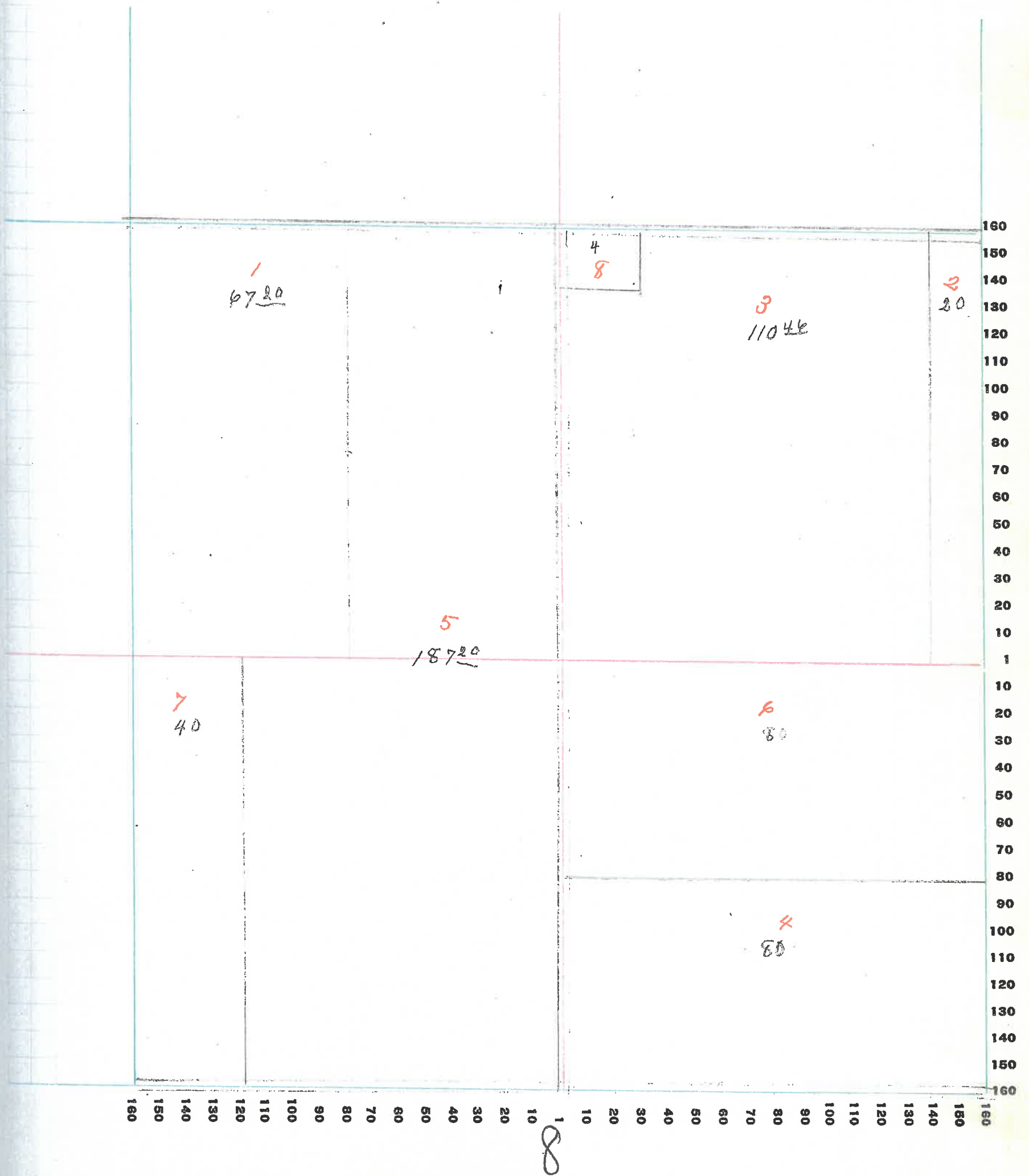
PT. WAYNE PTO. CO. PT. WAYNE, IND.

NAMES OF OWNERS	Number on Plat	DESCRIPTION	Section	Township	Range	Acres	Hundredths	Value of Lands	Value of Improvements	Value of Lands and Improvements
Carroll John A. + Ladoska L.	1	PT WH NW <sup>4</sup>	4	17	5	67	20	1800	350	2150
Davis Harry J. + Mary G.	2	PT NE <sup>4</sup>				20		1200		1200
Fisher Christopher C.	3	PT NE <sup>4</sup>				110	46	4900	800	5700
Knoll Henry F. + Kitty J.	4	SH SE <sup>4</sup>				80		5000	1300	6300
Lee W. L. + Anna M. Lee Life Estate	5	PT WH EH SW <sup>4</sup>				187	20	9000	800	9800
Miles Grant	6	EH SW <sup>4</sup>				80		4800	1000	5800
Rogers Fred + B. F.	7	RWH SW <sup>4</sup>				40		2600	800	3400
Rice Elmer J. + Katie B.	8	PT NW <sup>4</sup> NE <sup>4</sup>				4		200	780	980

SECTION No. 4

Congressional Township No. 17, R. 5

SCALE: Forty rods to an inch, or ten rods to a space, Congress Land, which is one mile square for a section.  
Number of acres in this section, according to United States Survey, \_\_\_\_\_



# MONTGOMERY COUNTY, INDIANA, 1928

Assessor's Plat-Book for Brown Township No. \_\_\_\_\_

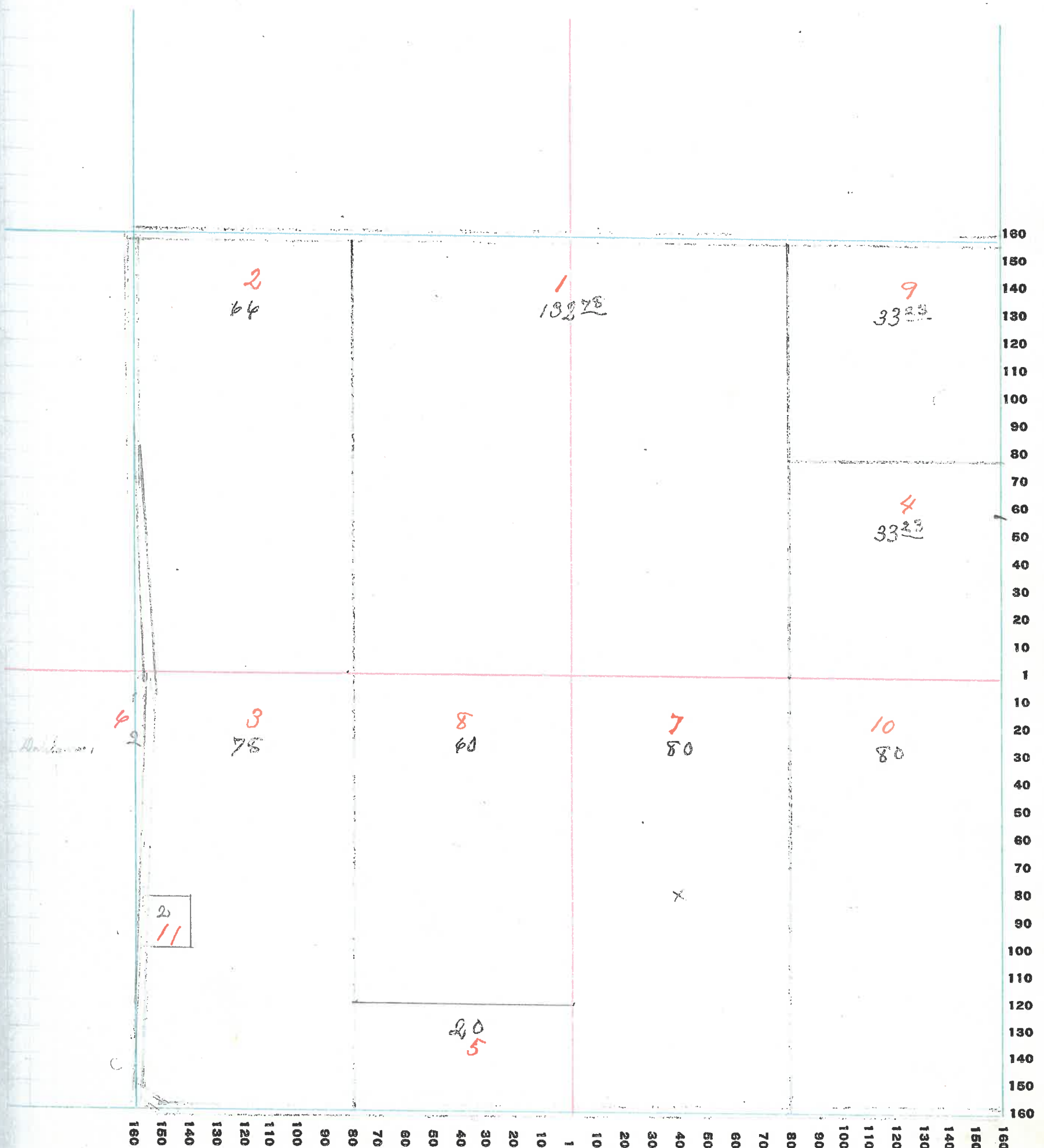
PT. WAVER PLS. CO. PT. WAVER, IND.

NAMES OF OWNERS	Number on Plat	DESCRIPTION	Section	Township	Range	Acres	Hundredths	Value of Lands	Value of Improvements	Value of Lands and Improvements
Aetna Life Insurance	1	PT	5	17	5	132	78	5900	1300	7200
Coons Harry + Dorphy S.	2	WH SW <sup>4</sup> PT				66		3000	1600	4600
Coons Harry	3	PT WH SW <sup>4</sup>				78		3300		3300
Carroll John A. + Ladoska L.	4	PT EH NE <sup>4</sup>				33	23	1700		1700
Dickens A. L. + Edna B.	5	PT EH SW <sup>4</sup>				20		900	1000	1900
Porter Stephen Dahlgren Elva J. + Fred	6	PT WH SW <sup>4</sup>				2		70		70
Miles William J. + Mary	7	PT				80		5040	2000	7040
leaving William Russell, Kenneth Maymie Miles Mary	8	PT EH SW <sup>4</sup>				60		2760		2760
Pierce Lizzie May	9	PT NE <sup>4</sup> NE <sup>4</sup>				33	23	1300		1300
Rogers Fred + B. F.	10	EH SE <sup>4</sup>				80		5280	1063	6343
Liberty School	11					2				

SECTION No. 5

Congressional Township No. 17, R. 5

SCALE: Forty rods to an inch, or ten rods to a space, Congress Land, which is one mile square for a section.  
Number of acres in this section, according to United States Survey, \_\_\_\_\_



10



# MONTGOMERY COUNTY, INDIANA, 1928

Assessor's Plat-Book for Brown Township No. \_\_\_\_\_

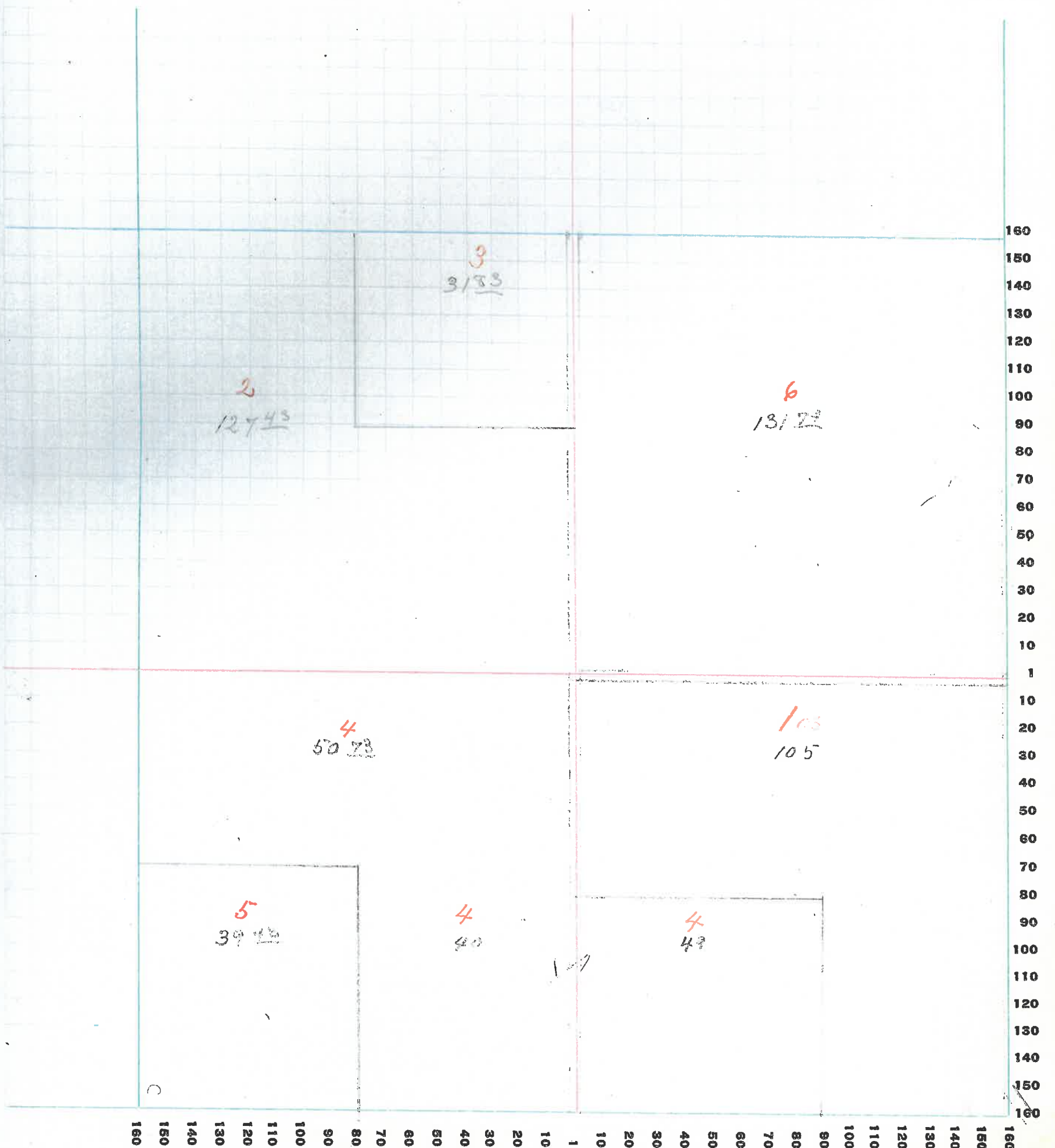
PT. WAYNE PLS. CO. PT. WAYNE, IND.

NAMES OF OWNERS	Number on Plat	DESCRIPTION	Section	Township	Range	Acres	Hundredths	Value of Lands	Value of Improvements	Value of Lands and Improvements
<i>Porter Stephen Dahlgren Ellen J. &amp; Fred</i>	1	EH SE <sup>4</sup> PT WH SE <sup>4</sup>	6	17	5	105		3500	600	4100
<i>Emperley Joe &amp; Marion Allenduff</i>	2	PT WH				127	43	3200	600	3800
<i>James William A.</i>	3	NE <sup>4</sup> NW <sup>4</sup>				31	83	650	700	1350
<i>Leins Albert</i>	4	SE <sup>4</sup> SW <sup>4</sup> PT N# SW <sup>4</sup>				139	73	4300	750	5050
<i>Whittington James L.</i>	5	SW <sup>4</sup> SW <sup>4</sup>				39	43	400		400
<i>Whittington Lucy Ellen</i>	6	PT NE <sup>4</sup>				131	79	5200	900	6100

SECTION No. 6

Congressional Township No. 17, R. 5

SCALE: Forty rods to an inch, or ten rods to a space, Congress Land, which is one mile square for a section.  
Number of acres in this section, according to United States Survey, \_\_\_\_\_



12

# MONTGOMERY COUNTY, INDIANA, 1928

Assessor's Plat-Book for Brown Township No. \_\_\_\_\_

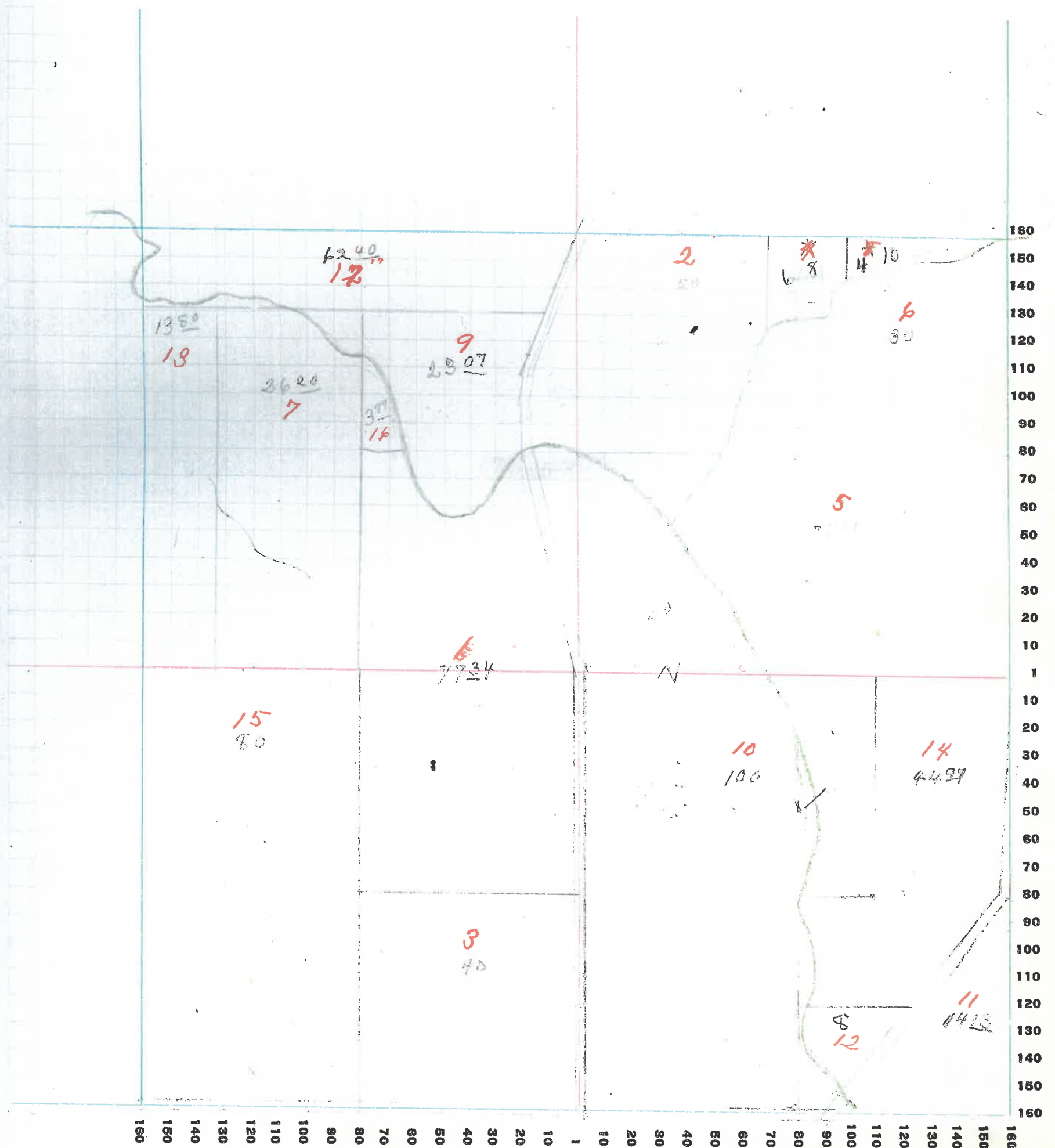
PT. WAYNE PFD. CO. FT. WAYNE, IND.

NAMES OF OWNERS	Number on Plat	DESCRIPTION	Section	Township	Range	Acres	Hundredths	Value of Lands	Value of Improvements	Value of Lands and Improvements
Bayless L. H.	1	PT	7	17	5	73	34	1900	650	2550
Josh. Albert & family Blacker Ball & Flora	2	PT NH				50		500	600	1100
Canine George W.	3	PT SE <sup>4</sup> SW <sup>4</sup>				40		1600	400	2000
<del>Canine</del> Bahlgreen Ella J. & Fred	4	PT SH NW <sup>4</sup> NW <sup>4</sup>				10		100		100
Eggers Bertha	5					71	81	1100	250	1350
Hall William J. & Mary E.	6	PT NE <sup>4</sup> NE <sup>4</sup>				30		500		500
Harding William S.	7	PT SW <sup>4</sup> NW <sup>4</sup>				26	20	260	100	360
Leins Albert	8	WH NE <sup>4</sup>				6		0	0	
Lake View Hospital Assoc of Danville	9	PT NW <sup>4</sup>				23	07	230		230
Myers Edward D. & Lena	10	WH SE <sup>4</sup> PT EH SE <sup>4</sup>				100		4000	1000	5000
Maris James D.	11	PT EH SE <sup>4</sup>				14	13	140		140
Priebe Samuel	12	PT EH SE <sup>4</sup>				8		80		80
Peterman C. C.	13	PT SW <sup>4</sup> NW <sup>4</sup>				13	80	150		150
Priebe August	14	PT SE <sup>4</sup>				44	97	600	1000	1600
Rankin Ellen D.	15	PT WH SW <sup>4</sup>				80		2800	900	3700
Symmes Sam D.	16	PT SW <sup>4</sup> NW <sup>4</sup>				3	77	50		50
Whittington James L.	17	PT NW <sup>4</sup>				62	40	620		620

SECTION No. 7

Congressional Township No. 17, R. 5<sup>th</sup>

SCALE: Forty rods to an inch, or ten rods to a space, Congress Land, which is one mile square for a section.  
Number of acres in this section, according to United States Survey, \_\_\_\_\_



# MONTGOMERY COUNTY, INDIANA, 1928

Assessor's Plat-Book for Brown Township No. \_\_\_\_\_

PT. WAVER PLS. CO. PT. WAVER, IND.


NAMES OF OWNERS	Number on Plat	DESCRIPTION	Section	Township	Range	Acres	Hundredths	Value of Lands	Value of Improvements	Value of Lands and Improvements
Carine Jude & M. E.	1	NW <sup>4</sup> NE <sup>4</sup>	8	17	5	40		2200	250	2450
Carine Jude	2	SW <sup>4</sup> NE <sup>4</sup>				40		800		800
Carstenday Samuel & Jennie Cousiney Rosamond	3	SW <sup>4</sup> SE <sup>4</sup>				40		1400	800	2400
Dickens A. L. & Edna B.	4	PT NE <sup>4</sup>				80		2940		2960
Eggers Bertha	5	PT WH NW <sup>4</sup>					<del>38</del> 39	800		800
Hall William J. & Mary E.	6	PT WH NW <sup>4</sup>					169	50	350	300
Leiben & L. Edna Hubbard Chocky & Haba	7	WH NE <sup>4</sup> NE <sup>4</sup>				20		1000	600	1600
Maris James D.	8	PT WH SW <sup>4</sup>				80		1800		1800
M <sup>rs</sup> Cabe Chas M.	9	EH SW <sup>4</sup> PT NW <sup>4</sup> SE <sup>4</sup>				116	66	2000		2000
Priebe August	10					0				
Rusir John J. & Monna M.	11	PT EH SE <sup>4</sup>				74		1500	100	1600
Thompson A. E. & E.	12	PT EH				68	34	2400	1300	3700
Whitecotton William & Lizzie	13	PT WH EH				33		400	400	1000

SECTION No. 8

Congressional Township No. 17, R. 5

SCALE: Forty rods to an inch, or ten rods to a space, Congress Land, which is one mile square for a section.  
Number of acres in this section, according to United States Survey, \_\_\_\_\_

value of  
lands and  
improvements



16

# MONTGOMERY COUNTY, INDIANA, 1928

Assessor's Plat-Book for Brown Township No. \_\_\_\_\_

PT. WAYNE PTD. CO. PT. WAYNE, IND.

NAMES OF OWNERS	Number on Plat	DESCRIPTION	Section	Township	Range	Acres	Hundredths	Value of Lands	Value of Improvements	Value of Lands and Improvements
Clouser Forest G. & Rosa M.	1	EH NW <sup>4</sup>	9	17	5	80		3200	850	4050
Hicks Samuel & Elizabeth	2	WH NE <sup>4</sup>				80		3200	1400	4600
Laurene Fern Mary	9	EH $\frac{1}{4}$ SE $\frac{1}{4}$				80				
Laurence Edward	8	PT SH				80		13000	1600	14600
Allen Katie E.H.-SW <sup>4</sup>	7	EH SE <sup>4</sup>				80				
Longnecker W.E. & Ida	4	WH NW <sup>4</sup>				80		3600	1300	4900
O'Connors M. & M. W.	5	EH NE <sup>4</sup>				79	66	3200	900	4100
Ben H & Hazel Wilson Rebecca M.	6	WH SW <sup>4</sup>				80		3000	400	3400

1  
 2  
 3  
 4  
 5  
 6  
 7  
 8  
 9  
 10  
 11  
 12  
 13  
 14  
 15  
 16  
 17  
 18  
 19  
 20  
 21  
 22  
 23  
 24  
 25  
 26  
 27  
 28  
 29  
 30


SECTION No. 9

Congressional Township No. 17, R. 5

SCALE: Forty rods to an inch, or ten rods to a space, Congress Land, which is one mile square for a section.  
Number of acres in this section, according to United States Survey, \_\_\_\_\_

Value of  
lands and  
improve-  
ments

250  
200  
100  
100



18



# MONTGOMERY COUNTY, INDIANA, 1928

Assessor's Plat-Book for Brown Township No. \_\_\_\_\_


PT. WAYNE PTE. CO. PT. WAYNE, IND.

NAMES OF OWNERS	Number on Plat	DESCRIPTION	Section	Township	Range	Acres	Hundredths	Value of Lands	Value of Improvements	Value of Lands and Improvements
<i>Stines Leslie and Mattie Davis Nancy</i>	1	PT NE <sup>4</sup>	10	17	5	77	01	4800		4800
<i>Grimes James a.</i>	2	PT EH SW <sup>4</sup>				48	71	1700	780	2480
<i>Mason Frank B.</i>	3	WH SE <sup>4</sup>				80		3600	400	4000
<i>Miller Harvey</i>	4	PT EH SW <sup>4</sup>				31	29	1000	800	1800
<i>Mrs. Clellan Ernest S. &amp; Lulu B.</i>	5	WH SW <sup>4</sup>				80		3800	1400	5200
<i>Rice Albert</i>	6	PT SE <sup>4</sup>				80		3800	1000	4800
<i>Stine Leslie J. &amp; Mattie</i>	7	NH NE <sup>4</sup>				80		5700	1500	7200
<i>Donoville Joint Stock Land Bank Warburton Albert &amp; John F.</i>	8	PT NW <sup>4</sup> SE <sup>4</sup> NW <sup>4</sup>				160		7200	1000	8200
<i>County</i>	9						3			

SECTION No. 10

Congressional Township No. 17, R. 5

SCALE: Forty rods to an inch, or ten rods to a space, Congress Land, which is one mile square for a section.  
Number of acres in this section, according to United States Survey, \_\_\_\_\_



# MONTGOMERY COUNTY, INDIANA, 1928

Assessor's Plat-Book for Brown Township No. \_\_\_\_\_

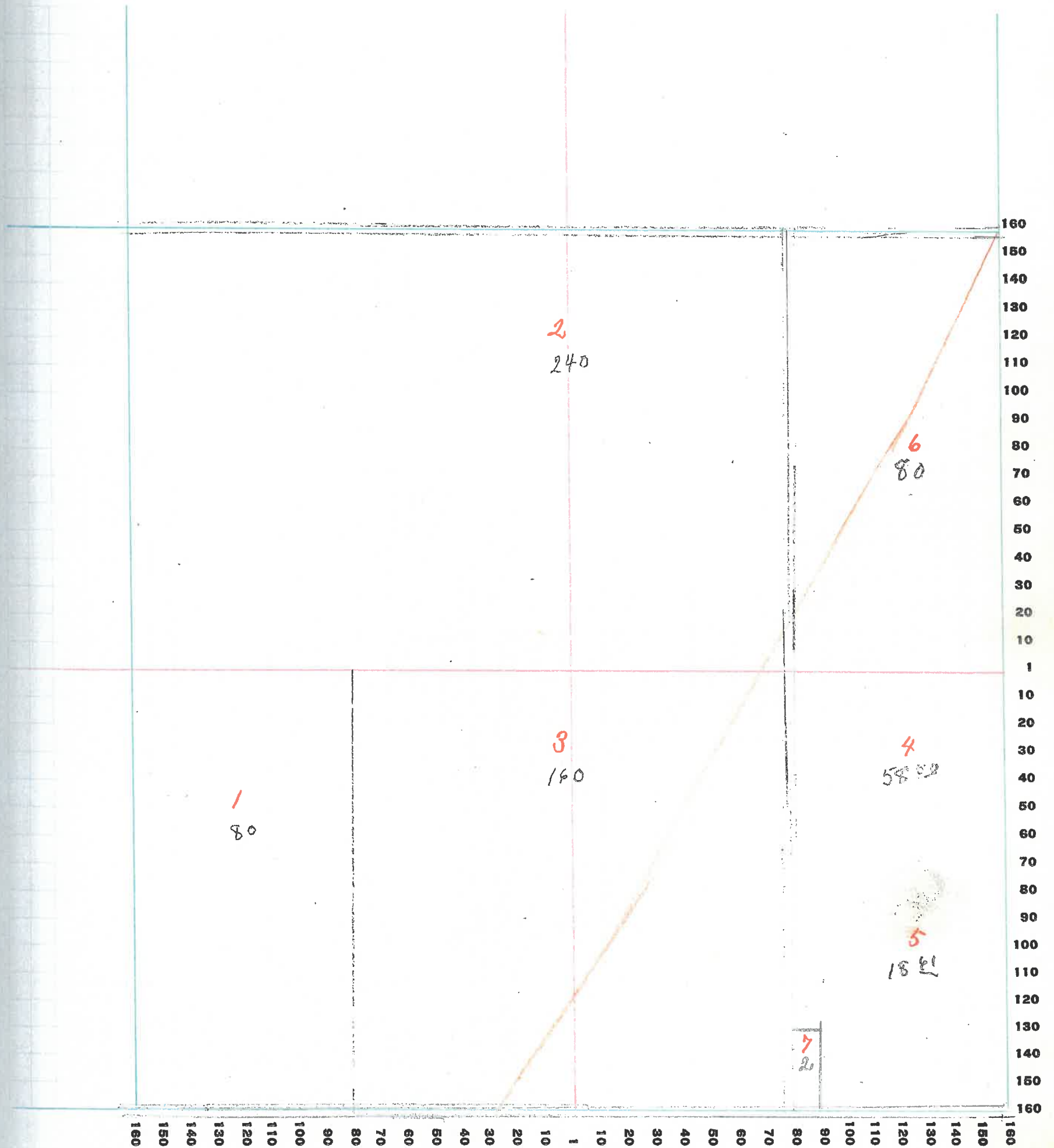
PT. WAYNE PLS. CO. PT. WAYNE, IND.

NAMES OF OWNERS	Number on Plat	DESCRIPTION	Section	Township	Range	Acres	Hundredths	Value of Lands	Value of Improvements	Value of Lands and Improvements
Hite Joseph	1	PT SH	11	17	5	80		4000		4000
Johnson Benj F.	2	NW <sup>4</sup>				240		18700	1950	20650
		WH NE <sup>4</sup>								
Miles James S. & Sallie	3	PT SH				160		7500	1300	8800
Reeves A. W.	4	PT EH				58	50	3500		3500
Reeves Andrew W.	5	PT EH SE <sup>4</sup>				18	61	900	250	1150
Van Cleave L. B.	6	NE <sup>4</sup> NE <sup>4</sup>				77		5600		5600
		PT SH EH NE <sup>4</sup>								
Church	7									

SECTION No. 11

Congressional Township No. 17, R. 5

SCALE: Forty rods to an inch, or ten rods to a space, Congress Land, which is one mile square for a section.  
Number of acres in this section, according to United States Survey, \_\_\_\_\_



22

# MONTGOMERY COUNTY, INDIANA, 1928

Assessor's Plat-Book for Brown Township No. \_\_\_\_\_

PT. WAYNE PTO. CO. PT. WAYNE, IND.

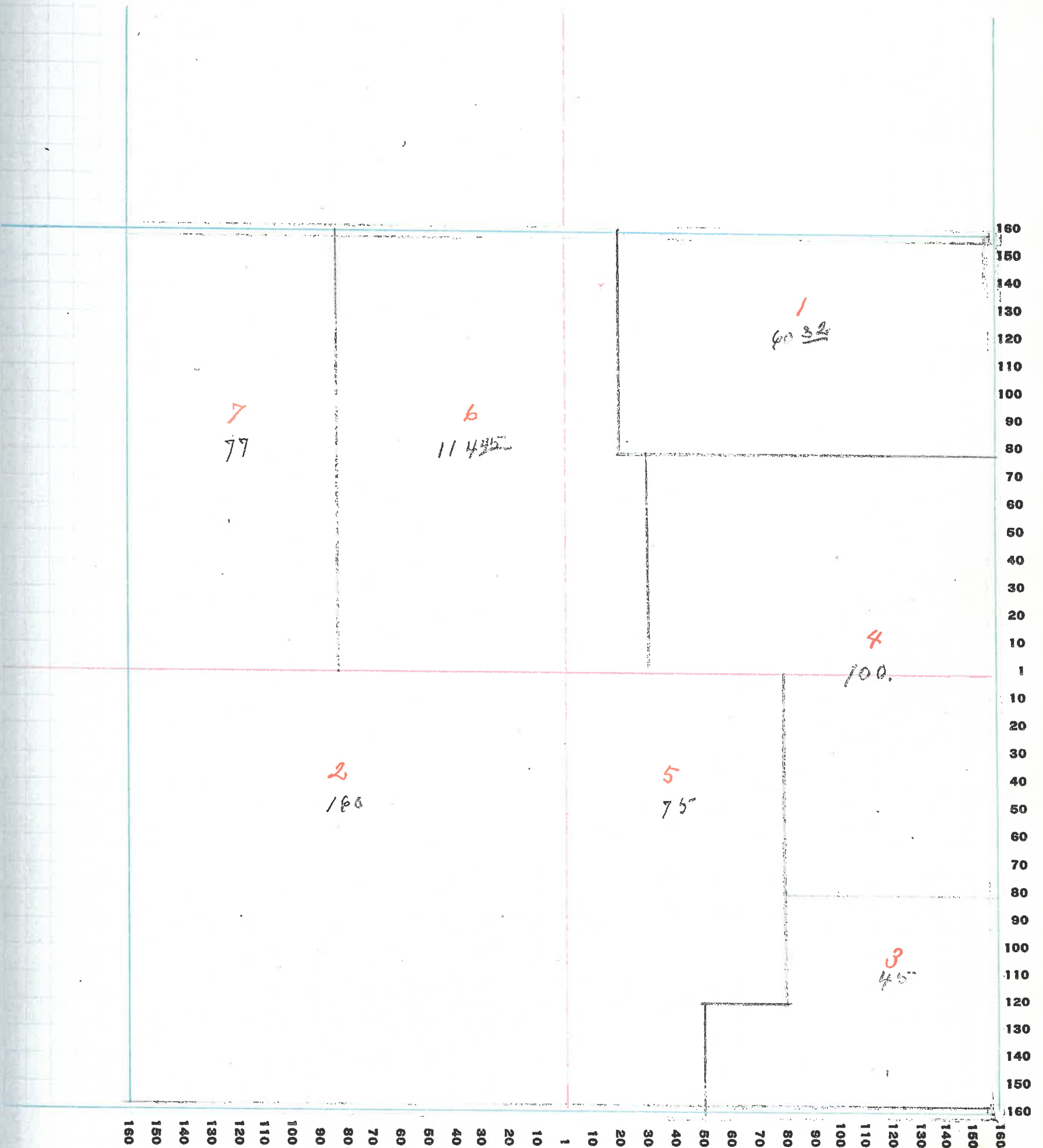
NAMES OF OWNERS	Number on Plat	DESCRIPTION	Section	Township	Range	Acres	Hundredths	Value of Lands	Value of Improve-ments	Value of Lands and Improve-ments
Hite James O + Anna	1	PT NE <sup>4</sup>	12	17	5	60	32	4600	900	5600
Penn Lafayette	2	SW <sup>4</sup>				160		9600	1300	10900
Saylor William J.	3	PT SE <sup>4</sup>				45		2300	500	2800
Saylor F. M.	4	PT EH NE <sup>4</sup>				100		7800	400	8200
Swindler Mary E.	5	PT WH SE <sup>4</sup>				75		4500	1400	5900
Van Cleave James A.	6	PT WH				114	45	8400	1000	9400
Van Cleave D. B.	7	PT WH NW <sup>4</sup>				80		5800	2600	8400

SECTION No. 12

Congressional Township No. 17, R. 5

SCALE: Forty rods to an inch, or ten rods to a space, Congress Land, which is one mile square for a section.  
Number of acres in this section, according to United States Survey, \_\_\_\_\_

Value of  
lands and  
improvements



# MONTGOMERY COUNTY, INDIANA, 1928

Assessor's Plat-Book for Brown Township No. \_\_\_\_\_


PT. WAYNE PLO. CO. PT. WAYNE, IND.

NAMES OF OWNERS	Number on Plat	DESCRIPTION	Section	Township	Range	Acres	Hundredths	Value of Lands	Value of Improvements	Value of Lands and Improvements
Armstrong A. L.	1	PT EH NE <sup>4</sup>	13	17	5	4	30	150		150
Pavis Margery Et al	2	PT WH NW <sup>4</sup>				0				
Saylor F. M. <del>Wiley J. J.</del>	3	PT EH NE <sup>4</sup>				75	70	4300		4300
Hite Joseph & Abigail	4	PT WH NW <sup>4</sup>				50		3100	1100	4200
Johnson Mary S & Frank & Mattie B.	5	PT WH				70		4200	650	4850
Landers Chris 2/3 & Anna A. Hiatt 1/3.	6	EH SE <sup>4</sup>				80		4800	1100	5900
Moser Stella J.	7	PT WH NW <sup>4</sup>				9		600		600
Penn Lafayette	8	PT WH				48	34	2400		2400
Saylor F. M.	9	PT SH PT WH SW <sup>4</sup>				160		11800	2500	13700
						101	67	6700		6700
Van Cleave Mary N. & Ray J.	10	SH SE <sup>4</sup> NW <sup>4</sup>				40		2700	1000	3700

SECTION No. 13

Congressional Township No. 17, R. 5

SCALE: Forty rods to an inch, or ten rods to a space, Congress Land, which is one mile square for a section.  
Number of acres in this section, according to United States Survey, \_\_\_\_\_



26



# MONTGOMERY COUNTY, INDIANA, 1928

Assessor's Plat-Book for Brown Township No. \_\_\_\_\_

PT. MAPLE PLS. CO. FT. WAYNE, IND.

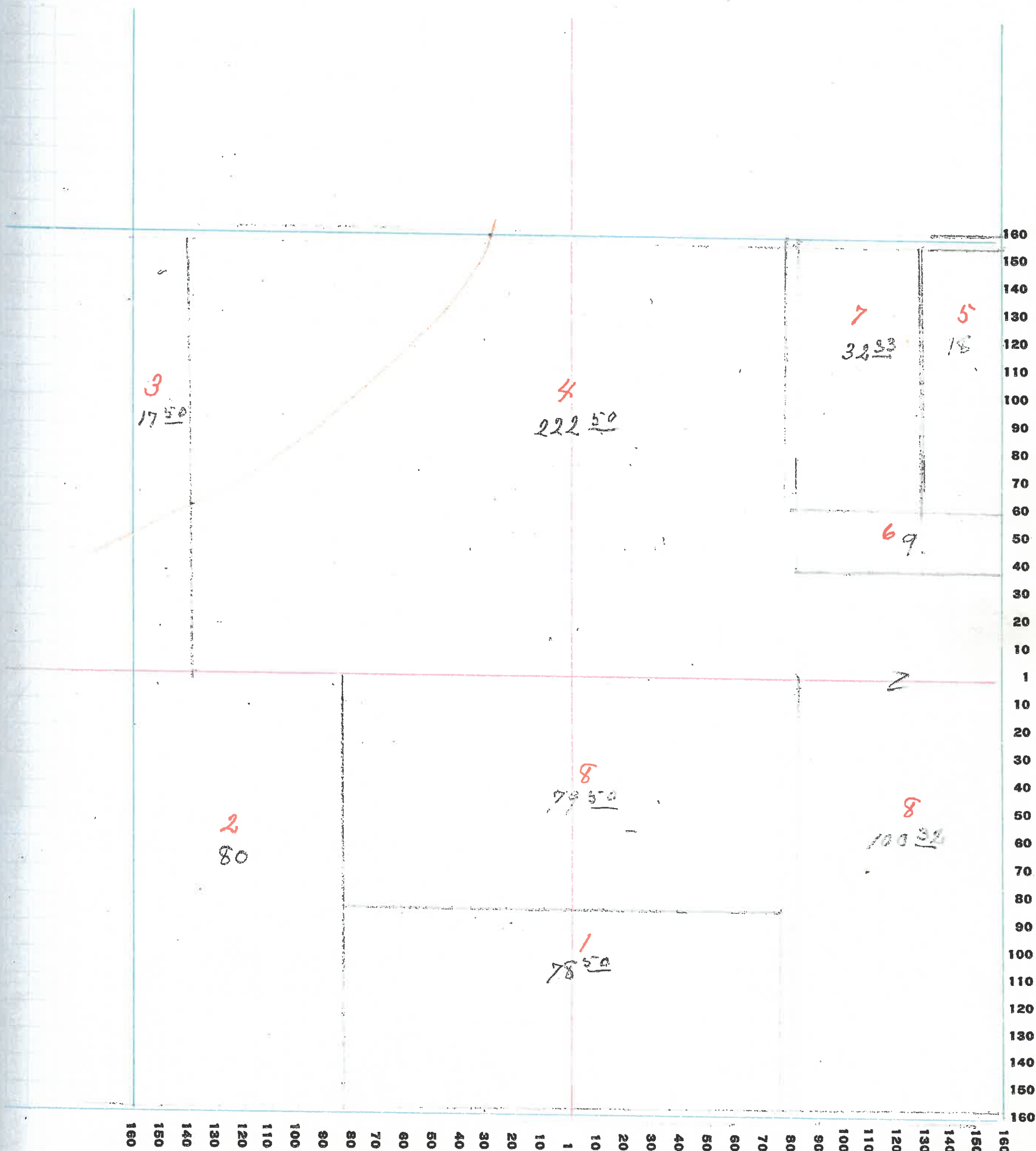
NAMES OF OWNERS	Number on Plat	DESCRIPTION	Section	Township	Range	Acres	Hundredths	Value of Lands	Value of Improvements	Value of Lands and Improvements
Beeson John H.	1	PT SW <sup>4</sup> SE <sup>4</sup> PT SE <sup>4</sup> SW <sup>4</sup>	14	17	5	78	50	4800	800	5600
Beeson John H. + Winnie D.	2	WH SW <sup>4</sup>				80		4800		4600
Davis Margery Et. Al. <i>L. Davis, Rebecca, Elmina and M. Margery</i>	3	PT WH NW <sup>4</sup>				17	50	900	300	1200
Davis Amanda	4	PT EH NE <sup>4</sup> PT WH NW <sup>4</sup>				222	50	13300		13300
Hite Joseph + Abigail	5	PT EH NE <sup>4</sup>				18		7200		7200
Hayes Walter Moses Stella J.	6	PT EH NE <sup>4</sup>				9		650		650
Reeves Andrew N.	7	PT EH NE <sup>4</sup>				32	33	910		1900
Saylor J. M. Saylor J. M.	8	PT NW <sup>4</sup> SE <sup>4</sup> PT EH				79	50	4400		4400
						100	32	7000		7000

SECTION No. 14

Congressional Township No. 19, R. 5

SCALE: Forty rods to an inch, or ten rods to a space, Congress Land, which is one mile square for a section.  
Number of acres in this section, according to United States Survey, \_\_\_\_\_

due of  
ids and  
provements



28

# MONTGOMERY COUNTY, INDIANA, 1928

Assessor's Plat-Book for Brown Township No. \_\_\_\_\_

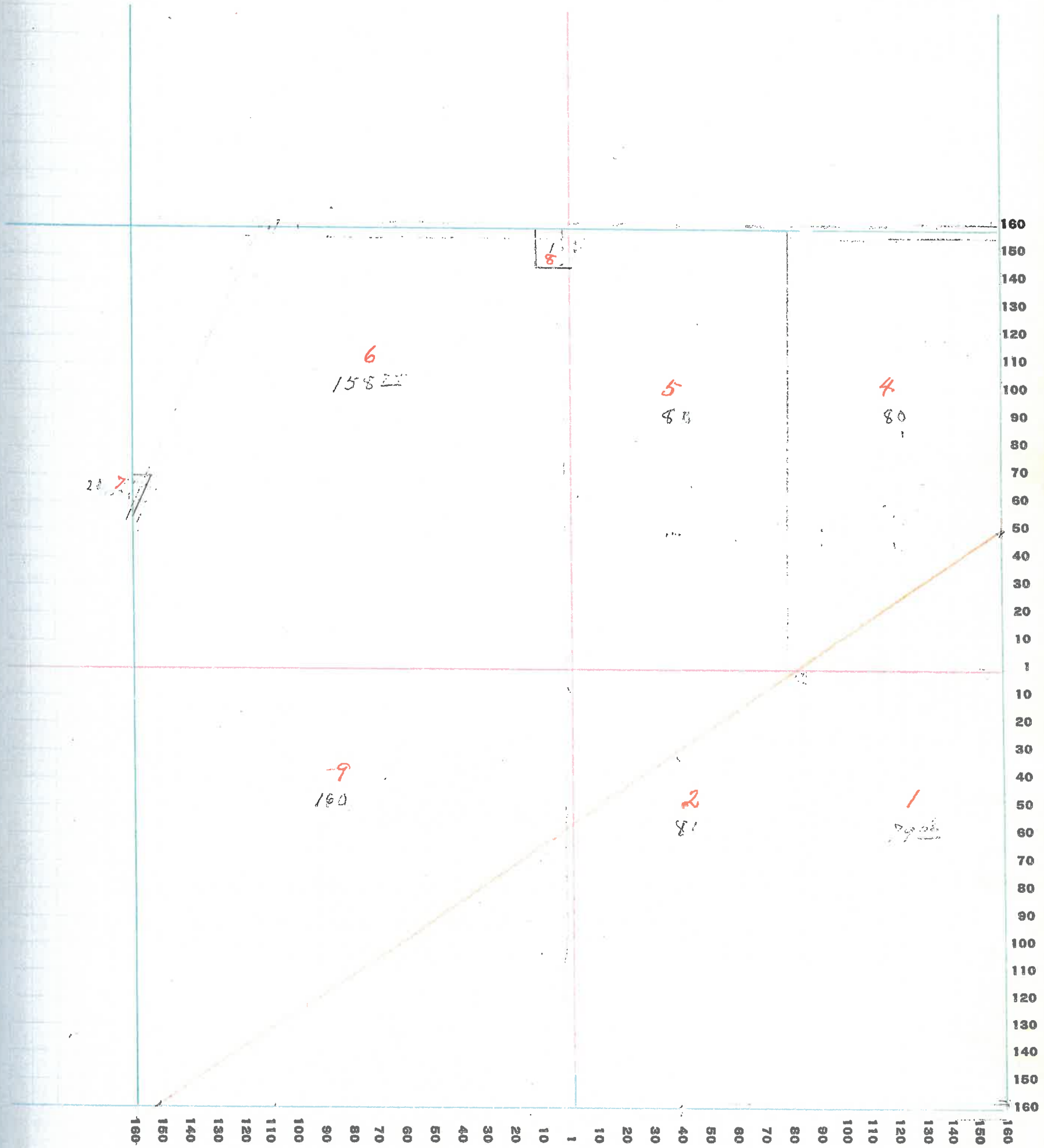
PT. WAYNE PTO. CO. PT. WAYNE, IND.

NAMES OF OWNERS	Number on Plat	DESCRIPTION	Section	Township	Range	Acres	Hundredths	Value of Lands	Value of Improvements	Value of Lands and Improvements
Beeson John H. + Winnie D.	1	PT EH SE <sup>4</sup> PT EH SE <sup>4</sup>	15	17	5	79	02	4500	400	4900
Chevront Chas E. + Sarah C.	2	PT SW <sup>4</sup> PT EH SE <sup>4</sup>				81		4000	500	4500
Davis Amanda	3					0				
Davis Margery Et. Al.	4	PT EH NE <sup>4</sup>				80		4400		4400
Fairfield Sarah Ann Vieta Olive	5	WH NE <sup>4</sup>				80		4800	750	5550
Lusk Christian F. + Mary E.	6	PT NW <sup>4</sup>				158	79	8700	1300	10000
Hunt Samuel	7	PT SH NW <sup>4</sup>						21		
Hunt John E. + Alice	8	PT NW <sup>4</sup>				1		70	250	320
Padden Anna Sturgeon Ralph W.	9	SW <sup>4</sup>				160		7600	1000	10600

SECTION No. 15

Congressional Township No. 19, R. 5

SCALE: Forty rods to an inch, or ten rods to a space, Congress Land, which is one mile square for a section.  
Number of acres in this section, according to United States Survey, \_\_\_\_\_



30

# MONTGOMERY COUNTY, INDIANA, 1928

Assessor's Plat-Book for Brown Township No. \_\_\_\_\_

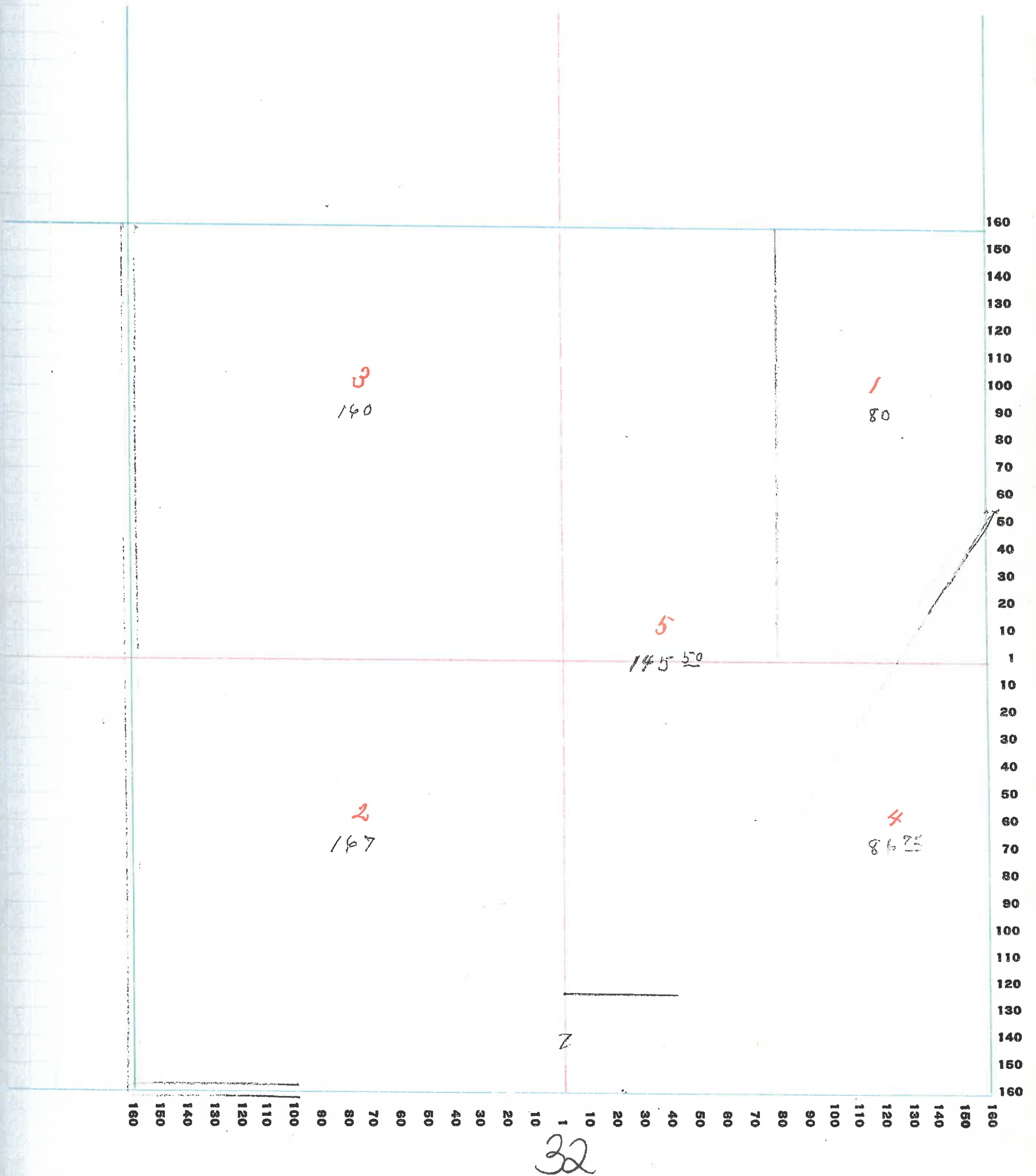
PT. WAYNE PLS. CO. PT. WAYNE, IND.

NAMES OF OWNERS	Number on Plat	DESCRIPTION	Section	Township	Range	Acres	Hundredths	Value of Lands	Value of Improvements	Value of Lands and Improvements
Hunt Samuel	1	PT E <sup>4</sup> NE <sup>4</sup>	16	17	5	80		5200	1300	6500
Ortal Benoit L. / Moody Oscar W.	2	SW <sup>4</sup> PT SE <sup>4</sup>						167	10400	1000 11400
Patton Harry K. & Julia F.	3	NW <sup>4</sup>						160	6400	1300 7700
Redden Anna Sturgeon Ralph W.	4	SE <sup>4</sup>						86 72	5200	1950 7150
Todd George W.	5	PT						145 50	8700	1400 10300

SECTION No. 16

Congressional Township No. 17, R. 5

SCALE: Forty rods to an inch, or ten rods to a space, Congress Land, which is one mile square for a section.  
Number of acres in this section, according to United States Survey, \_\_\_\_\_



# MONTGOMERY COUNTY, INDIANA, 1928

Assessor's Plat-Book for Brown Township No. \_\_\_\_\_

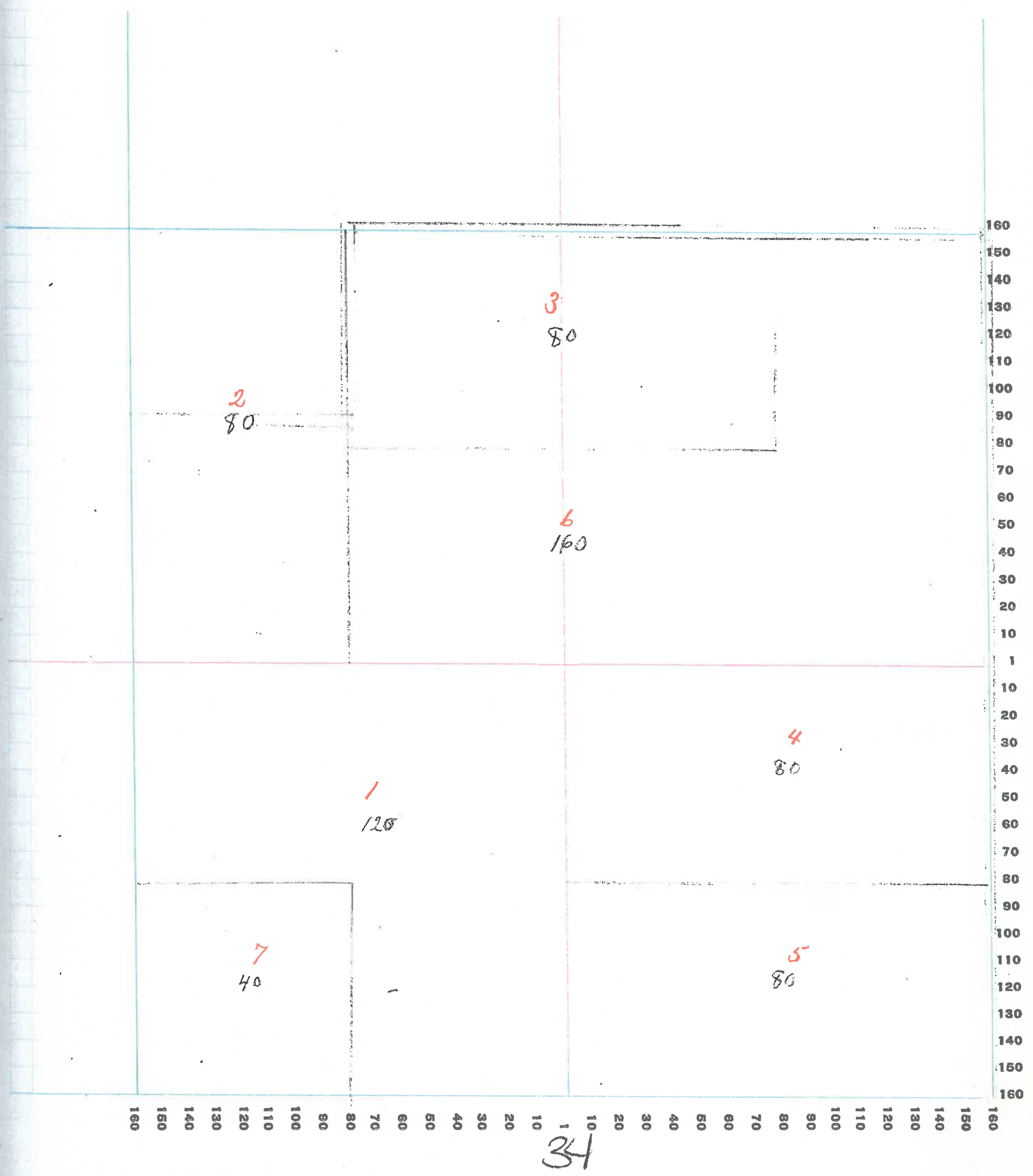
PT. WAYNE PLS. CO. PT. WAYNE, IND.

NAMES OF OWNERS	Number on Plat	DESCRIPTION	Section	Township	Range	Acres	Hundredths	Value of Lands	Value of Improvements	Value of Lands and Improvements
Canine Edwin W. & Nanone Lucas Canine	1	PT SW <sup>4</sup> PT SW <sup>4</sup>	17	17	5	120		8600	300	8900
Deer Albert M.	2	WH NW <sup>4</sup>						80	4400	1170 5570
Dewey Davis S.	3	PT NH						80	3400	500 3700
Reynolds John W.	4	WH SE <sup>4</sup>						80	6000	350 6350
Reynolds David A.	5	SH SE <sup>4</sup>						80	6000	750 6750
Hoytle Corin L. Slawens Elva L. & Herim F. Slawens & Clarabrice	6	PT						160	9300	2000 11300
Welchel Raymond & Paul & Fittie	7	SW <sup>4</sup> SW <sup>4</sup>						40	3000	3000

SECTION No. 17

Congressional Township No. 17, R. 5

SCALE: Forty rods to an inch, or ten rods to a space, Congress Land, which is one mile square for a section.  
Number of acres in this section, according to United States Survey, \_\_\_\_\_





# MONTGOMERY COUNTY, INDIANA, 1928

Assessor's Plat-Book for Brown Township No. \_\_\_\_\_

PT. WAYNE PLS. CO. PT. WAYNE, IND.

NAMES OF OWNERS	Number on Plat	DESCRIPTION	Section	Township	Range	Acres	Hundredths	Value of Lands	Value of Improvements	Value of Lands and Improvements
Blake Gilbert + J. J.	1	PT SH SW <sup>4</sup>	18	17	5	17		1100		1100
Canine Edwin W. + Nannie Lucas Canine	2	PT EH SE <sup>4</sup>				40		2400	1000	3600
Henry Ephriam	3	PT SW <sup>4</sup>				137	08	8200	1300	9500
Loman George H. + M.	4	PT				248	50	16100	2300	18400
Loman George H.	5	PT WH NE <sup>4</sup> PT EH NW <sup>4</sup>				1		70		70
Monroe Jura E. + Jessie	6	1ST EH NE <sup>4</sup>				77	50	3800	900	4700
Rankin Ellen D.	7	PT WH NE <sup>4</sup>				60		3900	900	4800
Whelchel Raymond + Paul + Kittie	8	SE <sup>4</sup> SE <sup>4</sup>				40		2800	1300	4100
Cemetery Freedom	9					9				
Church Freedom	10					1				

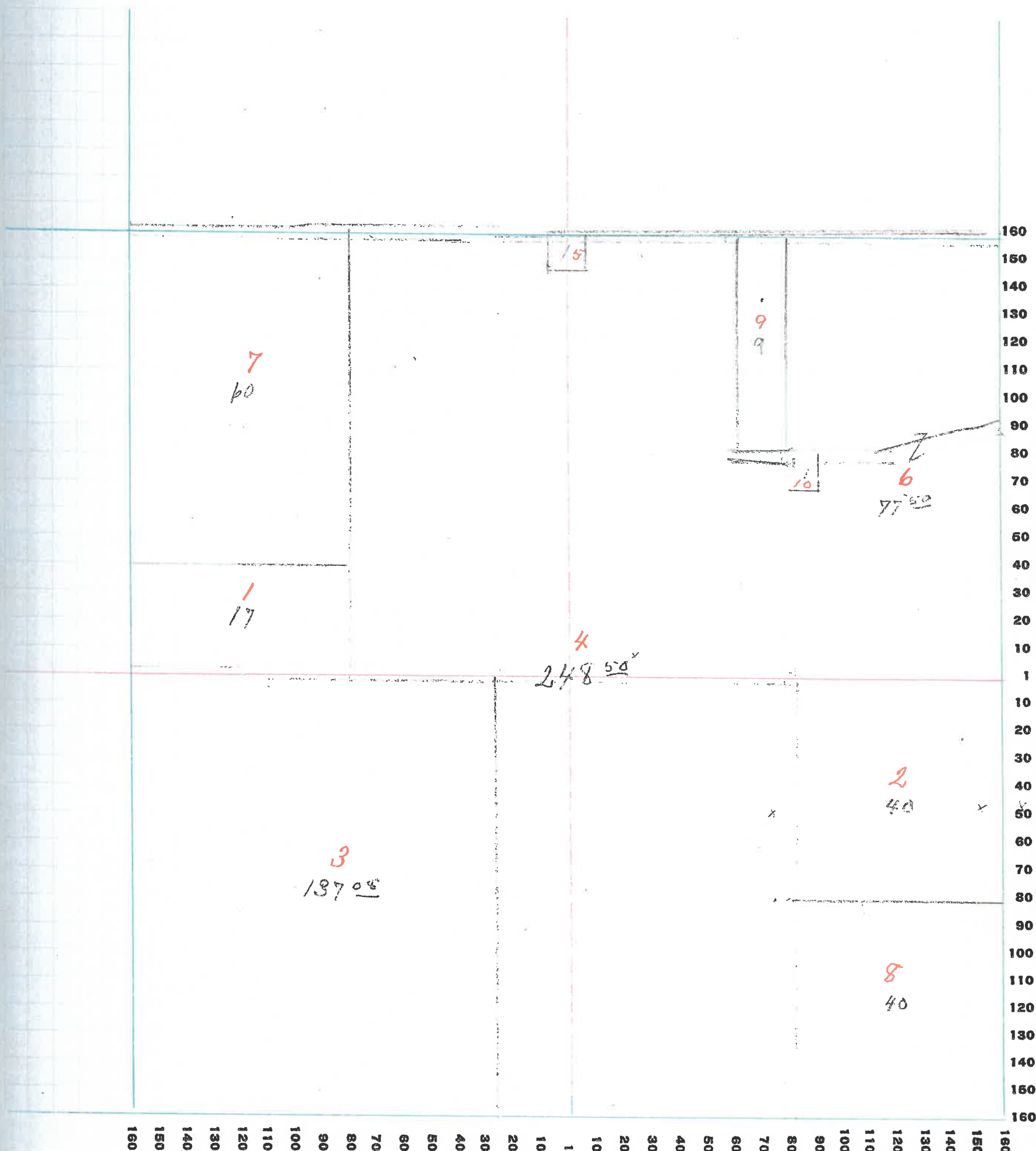
SECTION No. 18

Congressional Township No. 17, R. 5

SCALE: Forty rods to an inch, or ten rods to a space, Congress Land, which is one mile square for a section.  
Number of acres in this section, according to United States Survey, \_\_\_\_\_

Value of  
lands and  
improvements

00  
100  
200  
300  
400  
500  
600  
700  
800  
900  
1000



36

# MONTGOMERY COUNTY, INDIANA, 1928

Assessor's Plat-Book for Brown Township No. \_\_\_\_\_

PT. WAYNE Ptg. CO. PT. WAYNE, IND.

NAMES OF OWNERS	Number on Plat	DESCRIPTION	Section	Township	Range	Acres	Hundredths	Value of Lands	Value of Improvements	Value of Lands and Improvements
Connor F. & M. A.	1	PT SW <sup>4</sup>	19	17	5	80		4800	1500	6300
Crutchfield J. R. & M. E.	2	EH SE <sup>4</sup>				80		4900	1000	5900
Crutchfield Harry A.	3	PT NE <sup>4</sup>				80		5600	1150	6750
Foster James J. Estate	4	EH EH NW <sup>4</sup>				40		2400		2400
Foster Henry L. Et. al.	5	WH EH NW <sup>4</sup>				40		2600	1000	3600
Foster Susan M.	6	NH NE <sup>4</sup> SW <sup>4</sup> NW <sup>4</sup> SE <sup>4</sup>				20 40		1500 2800	500	1800 2800
Hodgkin Edward F.	7	EH NE <sup>4</sup>				80		5600	250	5850
Irons Elmer A. & Jennie E.	8	PT EH SW <sup>4</sup> SW <sup>4</sup> SE <sup>4</sup>				100		7400	1500	8900
Spencer Mary Drew & Wilbur A.	9	WH NW <sup>4</sup>				80		5200		5200


SECTION No. 19

Congressional Township No. 17, R. 5

SCALE: Forty rods to an inch, or ten rods to a space, Congress Land, which is one mile square for a section.  
Number of acres in this section, according to United States Survey, \_\_\_\_\_

Value of  
lands and  
improvements

950  
900  
850  
800  
750  
700  
650  
600  
550  
500  
450  
400  
350  
300  
250  
200  
150  
100



160  
150  
140  
130  
120  
110  
100  
90  
80  
70  
60  
50  
40  
30  
20  
10  
1  
10  
20  
30  
40  
50  
60  
70  
80  
90  
100  
110  
120  
130  
140  
150  
160

160 150 140 130 120 110 100 90 80 70 60 50 40 30 20 10 1 10 20 30 40 50 60 70 80 90 100 110 120 130 140 150 160

38

# MONTGOMERY COUNTY, INDIANA, 1928

Assessor's Plat-Book for Brown Township No. \_\_\_\_\_

PT. WAYNE PLS. CO. PT. WAYNE, IND.

NAMES OF OWNERS	Number on Plat	DESCRIPTION	Section	Township	Range	Acres	Hundredths	Value of Lands	Value of Improvements	Value of Lands and Improvements
Hodgkin Chas. V. + Martha J.	1	WH NW <sup>4</sup>	20	17	5	80		5200	500	5780
Loughlin Logan	2	PT SE <sup>4</sup>				88	65	5700	1300	7000
Peck Laura B. + William E.	3	PT SH				35		2100		2100
Peck William E.	4	PT SH				168	55	10000	2000	12000
Petty Jura S. Miller	5	PT NE <sup>4</sup>				30		2200		2200
Van Cleave Laura J. + Arthur M. Gaughey	6	PT				231	75	18000	2000	20000
Fullenwider <sup>Wm. S.</sup> <del>F.D.</del>	7	PT				1	70	0		0

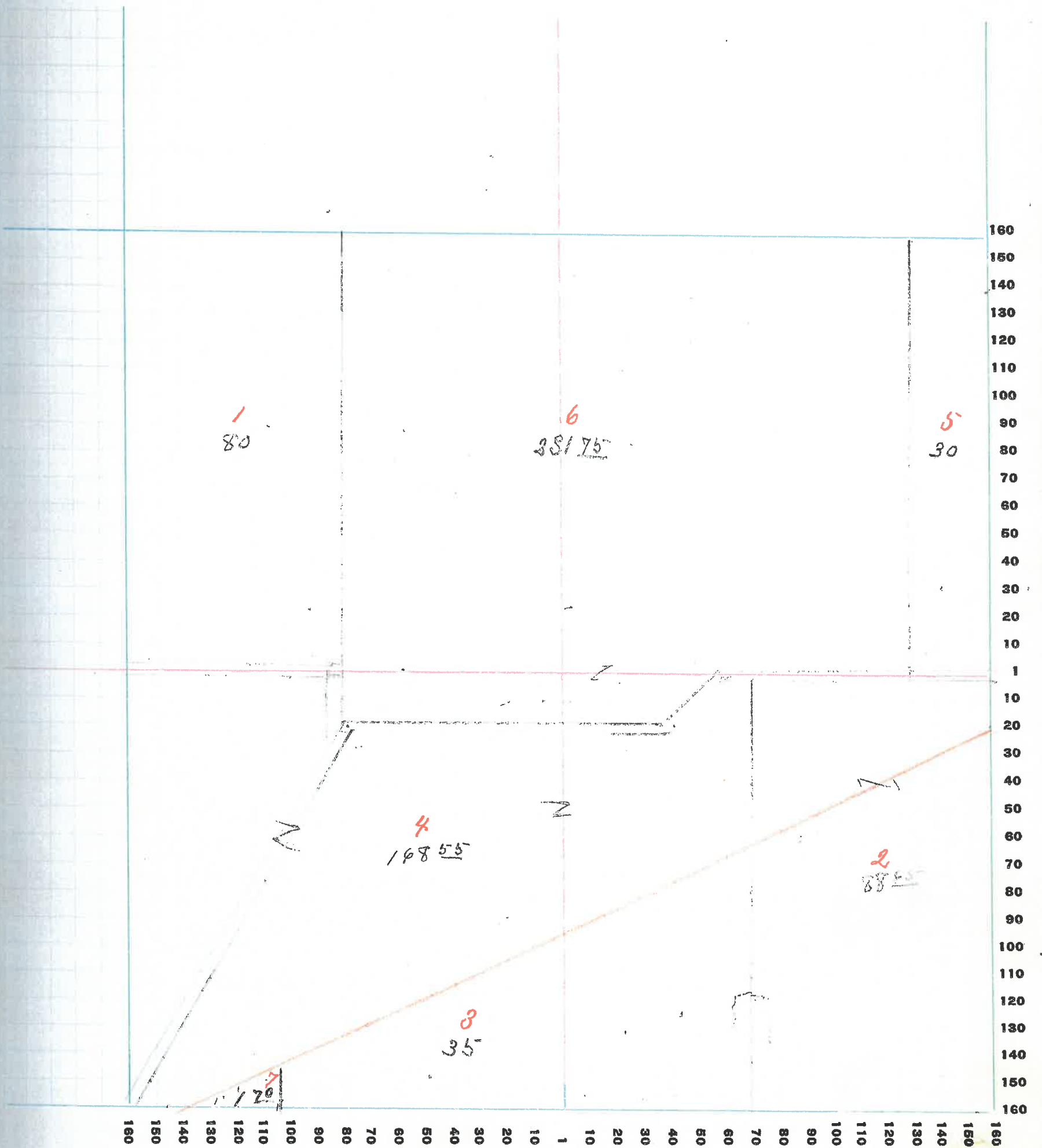
SECTION No. 40

Congressional Township No. 17, R. 5

SCALE: Forty rods to an inch, or ten rods to a space, Congress Land, which is one mile square for a section.  
Number of acres in this section, according to United States Survey, \_\_\_\_\_

Value of  
lands and  
improvements

80  
100  
120  
140  
160



40

# MONTGOMERY COUNTY, INDIANA, 1928

Assessor's Plat-Book for Brown Township No. \_\_\_\_\_

PT. WAYNE PFG. CO. PT. WAYNE, IND.

NAMES OF OWNERS	Number on Plat	DESCRIPTION	Section	Township	Range	Acres	Hundredths	Value of Lands	Value of Improvements	Value of Lands and Improvements		
Allan John Q.	1	0 P PT B-Valley	21	17	5			135	770	900		
Boylard Catherine E. Est	2	EH NW <sup>4</sup>				2	50	300	1100	1400		
Brammer Minerva + Wilburn	3	0 + LM M <sup>c</sup> LOEDS						200	1200	1400		
Brown Polyanthus	4	PT WH SW <sup>4</sup>				7	20	600	550	1150		
Brown John H.	4 1/2	MC LOEDS B. VALLEY						80	1500	2300		
Bayless Anna B. + Linda	5	OP B. VALLEY						300	1100	1400		
Brown Valley Bank	6	PT NW <sup>4</sup>					18	50	3000	3050		
Brown James Milton	7	0 P B-VALLEY						70	650	720		
Bayless Nelson + Margaret	8	PT WH NW <sup>4</sup>						100	700	800		
Parrington Nancy E.	9	PT NW <sup>4</sup>					85	120	1300	1420		
Parrington Myrtle E.	10	PT WH SW <sup>4</sup>					15			730		
Pharmacia Robert E.	11	OP B-VALLEY						50	150	200		
Pharmacia Annie M.	12	OP B-VALLEY						150	400	600		
Cornell Benjamin W. + Bertha E.	13	0 P B-VALLEY						150		150		
Deer Stephen E. + Francis	14	0 P B-VALLEY						280	1700	1980		
Deer Thomas J.	15	PT WH NH				18	30	1350	1300	2650		
Forster J. H. + M.	16	PT EH NW <sup>4</sup>					5	44	450	1000	1450	
Trimm Martha A.	17	PT WH SW <sup>4</sup>					9	100	700	800		
Baley Thomas M.	18	LM <sup>c</sup> LOEDS						210	1300	1510		
Baley Francis	19	LM <sup>c</sup> LOEDS B-VAII.						50		50		
Baley Nellie	20	LM <sup>c</sup> LOEDS B-VAII.						50		50		
Harder Leroy + Ethel R.	21	PT WH SW <sup>4</sup>					2	15	120	1200	1320	
Harder James A. + Elizabeth	22	PT WH NW <sup>4</sup>					1	35	150	1000	1150	
Jeffers Char. A.	23	PT NE <sup>4</sup>						114	61	7700	600	8500
Johnson George A.	24	OM <sup>c</sup> LOEDS PT WH SE <sup>4</sup>						250		250		
Johnson George A.	24	PT WH SE <sup>4</sup>					160	11600	1600	13200		
Lyndick W. P.	25	OP PT						150	1000	1150		
Loughlin Logan	26	PT WH SW <sup>4</sup>					66	9	5000	5000		
Landoga Bldg. Loan Fund + Savings	27	PT					7	54	600	1000	1600	
Mother Eva T.	28	M <sup>c</sup> LOEDS						100	700	800		
Moody Francis B.	29	MEW ADD PT						100	500	900		
Miles Rubin H.	30	OM <sup>c</sup> LOEDS						100	450	600		
Nichols Charles W.	31	LM M <sup>c</sup> LOEDS						100	1000	1100		
Moody Phyllis	32	PT WH NW <sup>4</sup>					10	20	30	50		
Patten James W.	32	PT WH NW <sup>4</sup>										
Patten Thomas T. + Ed	33	LM M <sup>c</sup> LOEDS						300	1200	1500		
Kidd William + Frank Lucy O.	34							6				

Continued next page

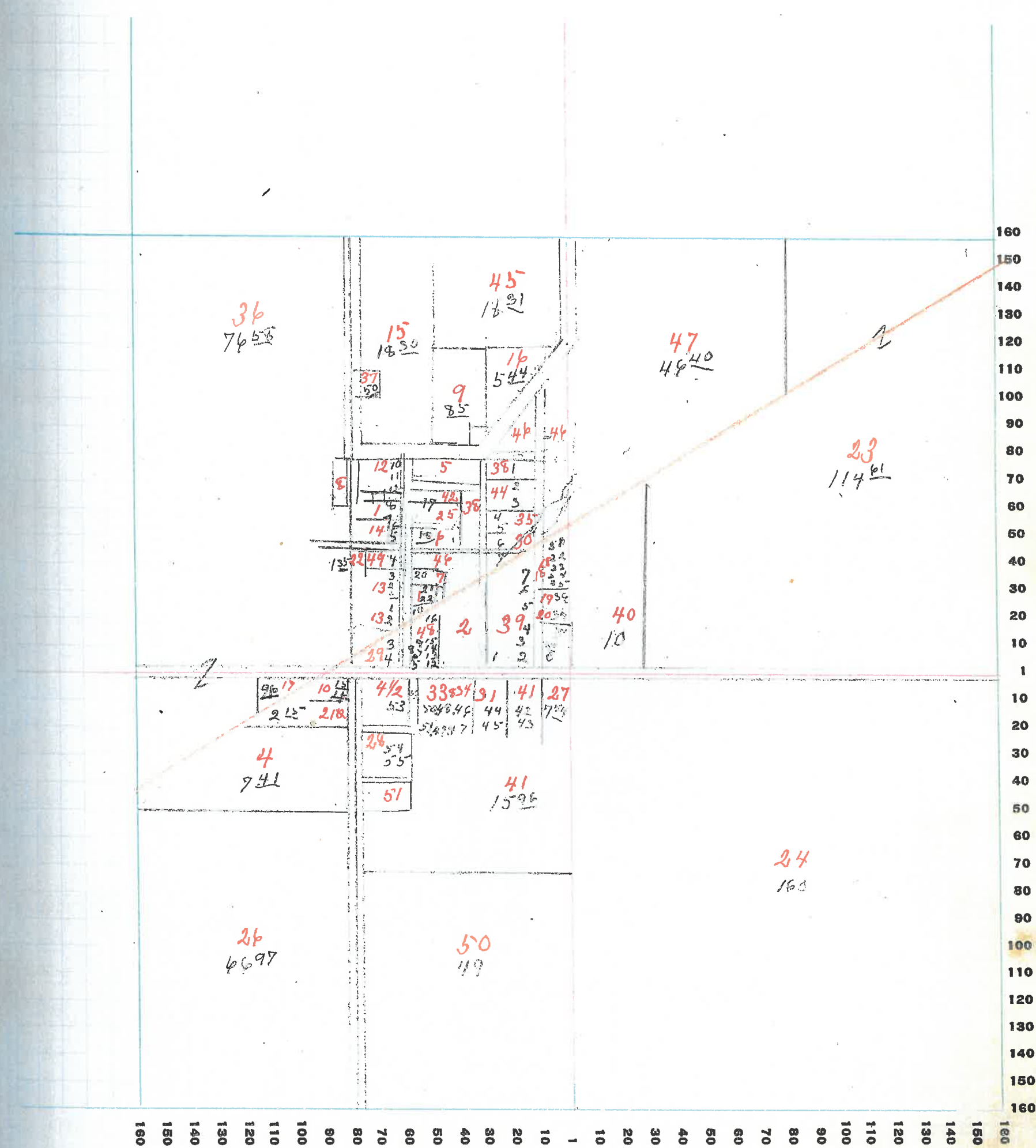
SECTION No. 21

Congressional Township No. 17, R. 6

SCALE: Forty rods to an inch, or ten rods to a space, Congress Land, which is one mile square for a section.  
Number of acres in this section, according to United States Survey, \_\_\_\_\_

also of  
lands and  
improvements

160  
150  
140  
130  
120  
110  
100  
90  
80  
70  
60  
50  
40  
30  
20  
10  
1  
10  
20  
30  
40  
50  
60  
70  
80  
90  
100  
110  
120  
130  
140  
150  
160



42



# MONTGOMERY COUNTY, INDIANA, 1928

Assessor's Plat-Book for Brown Township No. \_\_\_\_\_

PT. WAYNE PLS. CO. PT. WAYNE, IND.

NAMES OF OWNERS	Number on Plat	DESCRIPTION	Section	Township	Range	Acres	Hundredths	Value of Lands	Value of Improvements	Value of Lands and Improvements
Davis George S.	1	PT NH	22	17	5	120		8400		8400
Grimes Samuel S + Ora	2	EH WH NE <sup>4</sup>				40		2900	1300	4200
Harris Mary A.	3	PT SW <sup>4</sup>				49		3600	1900	5500
Nier C. V.	4	WH NW <sup>4</sup>				80		5700	1100	6800
Rusk John H. + P.	5	PT SW <sup>4</sup>				68	50	4900		4900
Rusk Carl A.	6	PT SW <sup>4</sup>				42	50	3100	900	4000
Swindler Albert	7	EH NE <sup>4</sup>				80		5600	1500	7100
Taylor Walter C. + Myrtle E.	8	EH SE <sup>4</sup>				80		5900	1600	7500
Williams Fannie F. Miller Robert + Julia	9	WH SE <sup>4</sup>				80		5700	900	6600
<i>Brought Forward</i>										
School House	51									
Patton Clyde	35	OP B-VALEY						80	250	330
Petty Julia S. Miller	36	PT WH NW <sup>4</sup>				76	58	5500	1500	7000
Rayne Elvir Catherine	37	PT				50		50	850	900
Reynolds John W.	38	LM M <sup>o</sup> LOEDS						150	450	600
<del>Franklin Cecil + Joseph C.</del> <del>Reynolds John W.</del>	39	LM M <sup>o</sup> LOEDS						300	800	1100
Rogers Charles V.	40	PT MH				10		800	1300	2100
Sutherland Paul	41	PT				15	94	1200	50	1250
Starnes Mont V.	42	OP B-VALEY						40		40
Starnes Linnie S.	43	PT EH NW <sup>4</sup>				25		60	150	210
Todd Henry T.	44	M <sup>o</sup> LOEDS. B-VALEY						100	200	300
Todd Paul Et Al.	45	PT EH NH				18	31	1300		1300
Taylor Phoebe + Mary E.	46	LM M <sup>o</sup> LOEDS				31		250		250
	47	PT NH				46	40	3200		3200
Vanderwee Mattie E.	48	NEW ADD B-VALEY						200	350	550
<del>W. S. Williams</del> Williams W. T. + S. L.	49	OP B-VALEY						70	200	270
Wilkinson Blanche	50	PT				49		3800	100	3900



# MONTGOMERY COUNTY, INDIANA, 1928

Assessor's Plat-Book for Brown Township No. \_\_\_\_\_

PT. WAYNE PLO. CO. PT. WAYNE, IND.

NAMES OF OWNERS	Number on Plat	DESCRIPTION	Section	Township	Range	Acres	Hundredths	Value of Lands	Value of Improvements	Value of Lands and Improvements
Coplinger Wallace & Myrtle G. Sterling Taylor S. J. & Pl. & P.	1	PT NH	23	17	5	65		3700	650	4350
Foxworthy Daniel J.	2	EH <sup>NE<sup>4</sup></sup> <sup>E<sup>4</sup></sup> <sub>SW<sup>4</sup></sub> WH <sup>NE<sup>4</sup></sup> EH-SE <sup>4</sup>				80		5200	700	5900
Spencer Carl.						<del>80</del>		5600	100	5700
Lydick Claude M. & Wife	3	WH EH SW <sup>4</sup>				43		3000	50	3050
Lydick W. C.	4	PT SH				120		9000	1600	10600
Patton Josiah & Fern	5	SE <sup>4</sup> NW <sup>4</sup> SW <sup>4</sup> NE <sup>4</sup>				80		6100	1300	7400
Swindler Albert	6	PT WH				75		6600		6600
Taylor Walter C.	7	WH SW <sup>4</sup>				80		6000	600	6600

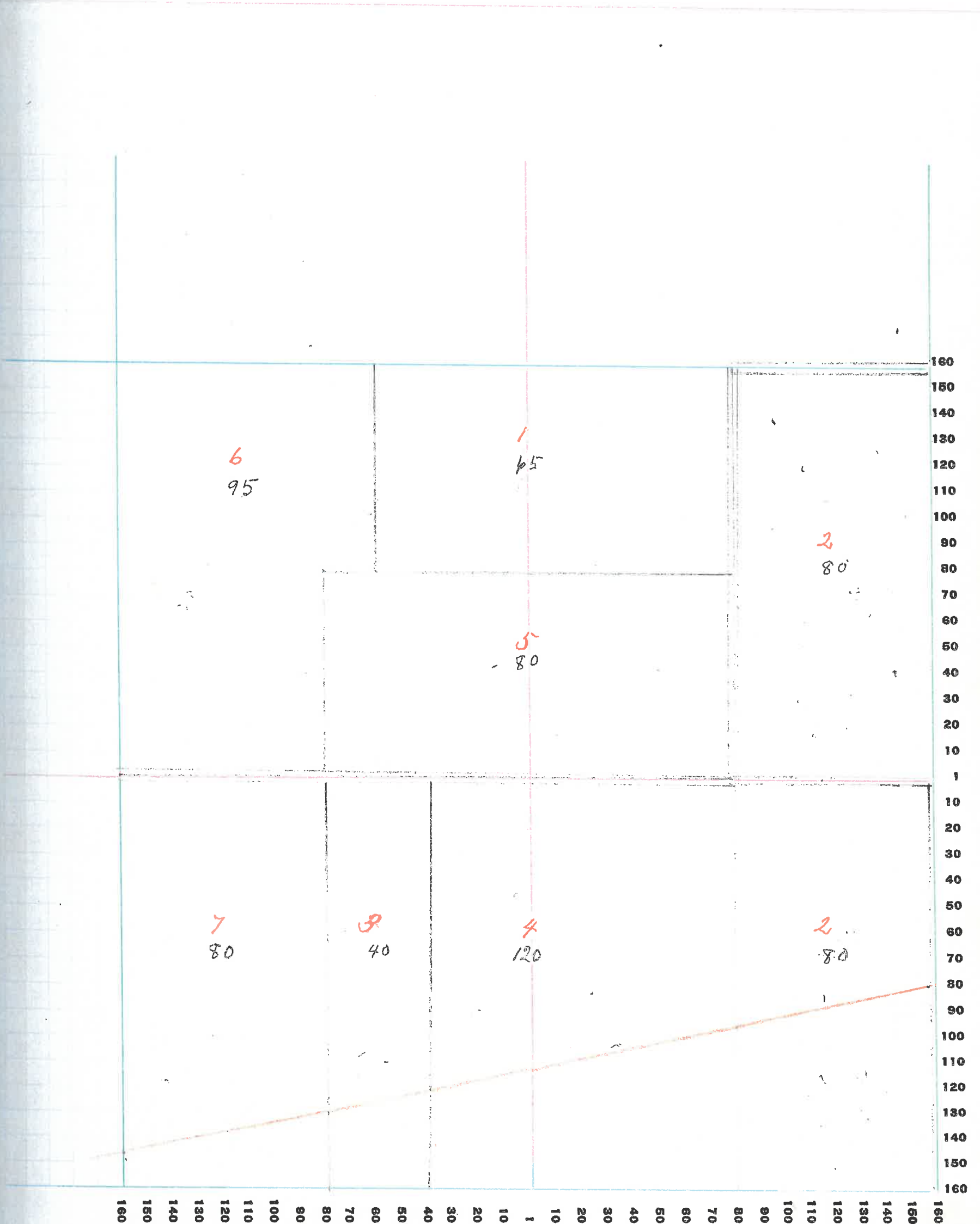
SECTION No. 23

Congressional Township No. 17, R. 5

SCALE: Forty rods to an inch, or ten rods to a space, Congress Land, which is one mile square for a section.  
Number of acres in this section, according to United States Survey, \_\_\_\_\_

Value of  
lands and  
improvements

550  
900  
700  
250  
600  
400  
200  
00



# MONTGOMERY COUNTY, INDIANA, 1928

Assessor's Plat-Book for Brown Township No. \_\_\_\_\_

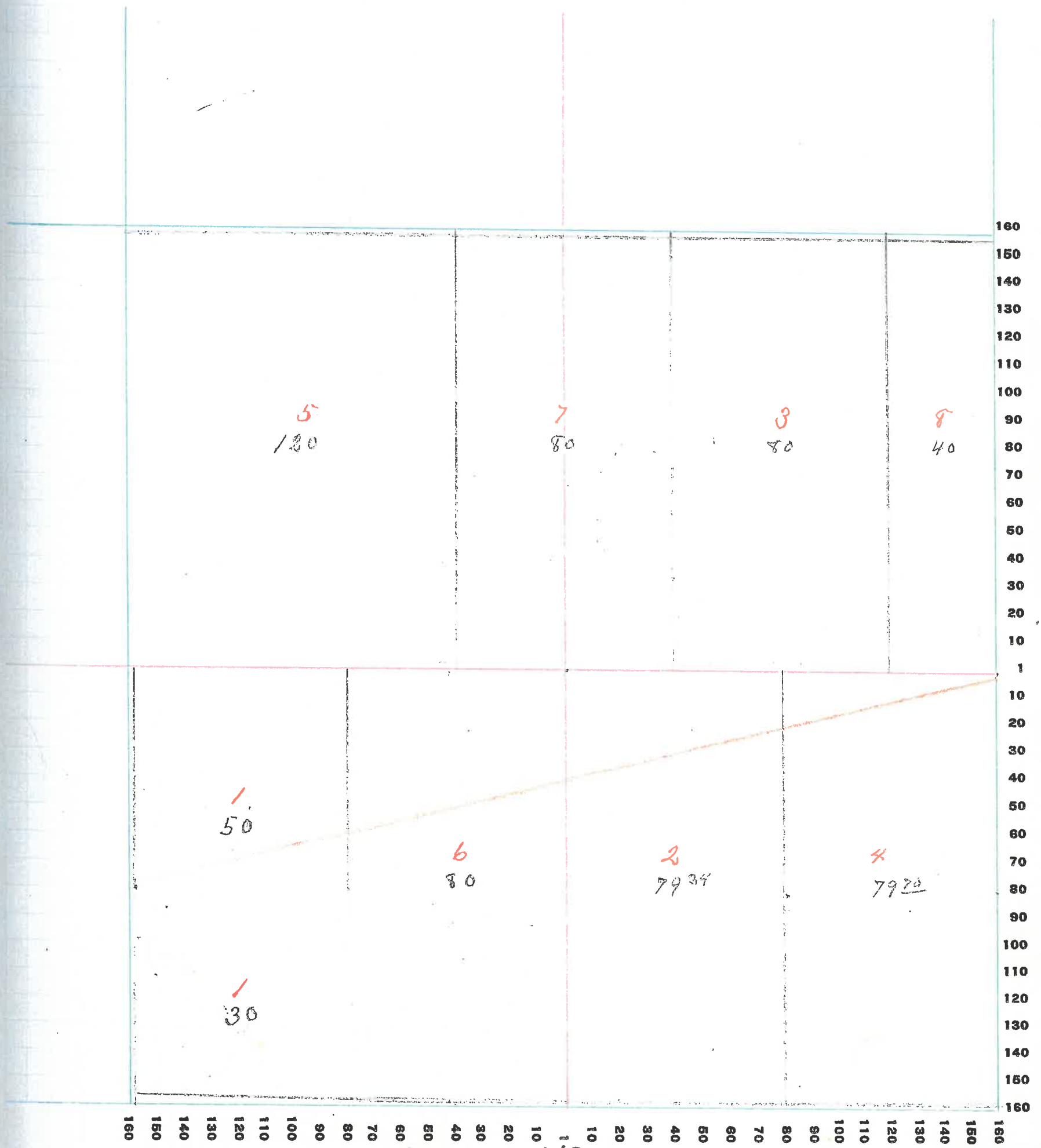
PT. WAYNE REG. CO. PT. WAYNE, IND.

NAMES OF OWNERS	Number on Plat	DESCRIPTION	Section	Township	Range	Acres	Hundredths	Value of Lands	Value of Improvements	Value of Lands and Improvements
<del>Spencer &amp; Co. B. &amp; H. Wiley</del> <del>Worthy Daniel G.</del>	1	PT WH SW <sup>4</sup>	24	17	5	80		5600	1500	7100
<del>Bowers Paul &amp; Wiley J.</del> <del>Nester John H.</del>	2	<del>PT WH</del> PT WH SE <sup>4</sup>					79 34	5900	1800	7200
Johnson Theo. M.	3	EH NE <sup>4</sup>					80	5600	1000	6600
Niven John S. & Sarah E.	4	EH SE <sup>4</sup>					79 70	6000	1100	7100
Reeves H. C.	5	PT NW <sup>4</sup>					120	8800	1800	10100
Reeves Lena M.	6	EH SW <sup>4</sup>					80	5600	650	6250
Saylor F. M.	7	PT WH					80	6200	900	7100
Saylor F. M. & America	8	EH EH NE <sup>4</sup>					40	2600	100	2700

SECTION No. 24

Congressional Township No. 17, R. 5

SCALE: Forty rods to an inch, or ten rods to a space, Congress Land, which is one mile square for a section.  
Number of acres in this section, according to United States Survey, \_\_\_\_\_



5  
120

7  
80

3  
80

8  
40

1  
50

6  
80

2  
79 34

4  
79 20

30

48

# MONTGOMERY COUNTY, INDIANA, 1928

Assessor's Plat-Book for Brown Township No. \_\_\_\_\_

PT. WAYNE PLS. CO. FT. WAYNE, IND.

NAMES OF OWNERS	Number on Plat	DESCRIPTION	Section	Township	Range	Acres	Hundredths	Value of Lands	Value of Improvements	Value of Lands and Improvements
Branson Enoch A.	1	PT EH NE <sup>4</sup>	25	17	5	60	68	4650	1100	5750
Budd Fannie S.	2	PT SW <sup>4</sup>				10		750	600	1300
<del>Spencer Carl.</del> Forworthy Daniel S.	3	PT WH NW <sup>4</sup>				38	75	2500		2500
Goff Laura E.	4	PT SE <sup>4</sup>				14	06	700	250	950
Goff John W.	5	PT SH				76	36	5300	1000	6300
Himes George M.	6	SE <sup>4</sup> SW <sup>4</sup>				105		7600	1000	8600
		PT WH SW <sup>4</sup>								
Hent Oscar E. & Ailsa F.	7	PT WH SE <sup>4</sup>				34	30	2300		2300
Servies Emma F.	8	PT NH				128	34	9700	1000	10700
Smith Chas E.	9	PT EH NE <sup>4</sup>				1	0			
		PT SH				76	36	4600	500	5100
Smith Walter	10	PT WH NW <sup>4</sup>				15		1100		1100
<del>Hester J. &amp; J. &amp; J. &amp; J.</del> <del>Spaulding Floyd M.</del>	11	PT NW <sup>4</sup>				54				
<del>Respie V.</del> McGaughey Ernest		PT NW <sup>4</sup>				76	35	4900	250	5150
						22	25			

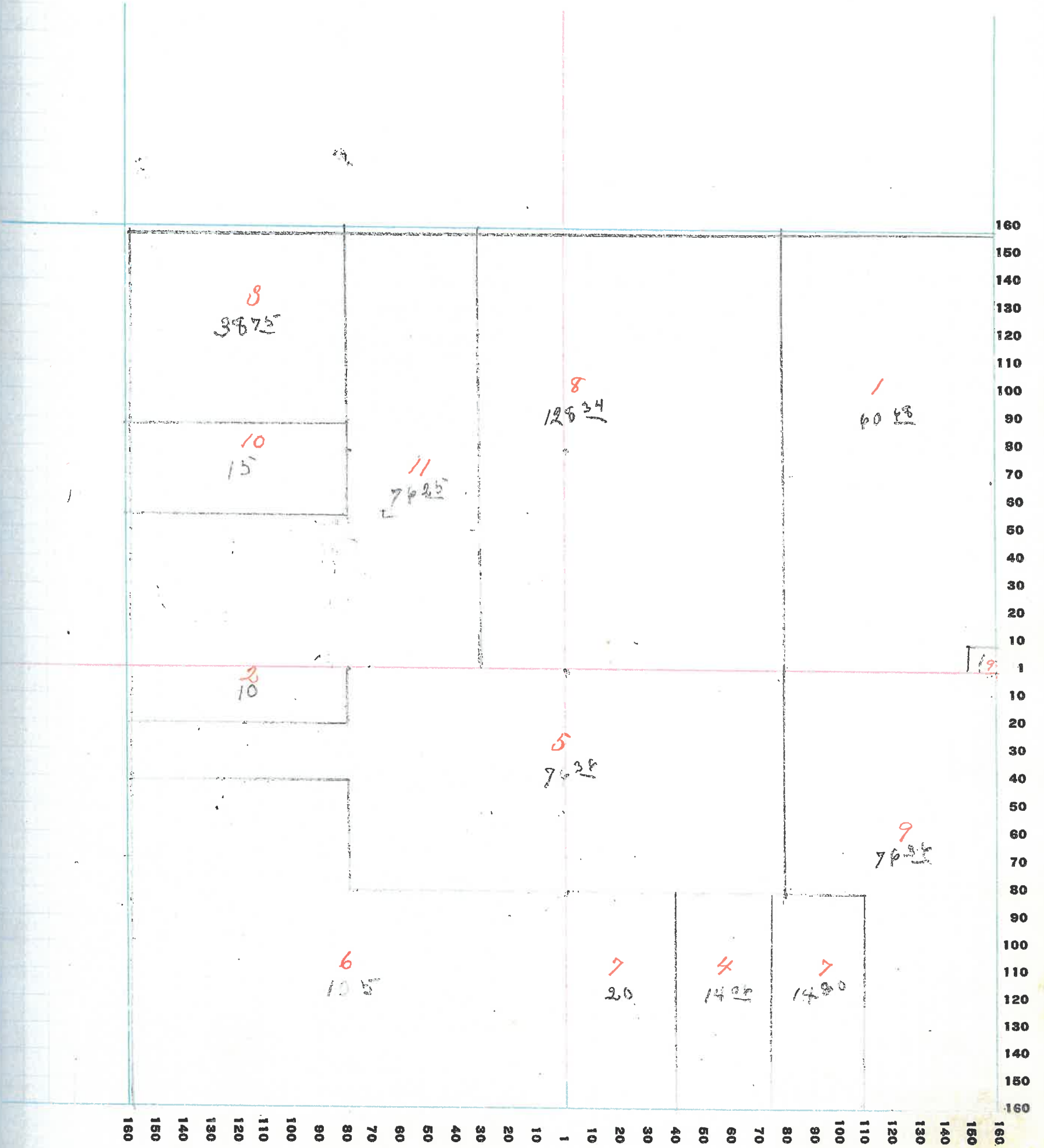
SECTION No. 25

Congressional Township No. 17, R. 5

SCALE: Forty rods to an inch, or ten rods to a space, Congress Land, which is one mile square for a section.  
Number of acres in this section, according to United States Survey, \_\_\_\_\_

Value of  
lands and  
improvements

750  
300  
500  
250  
300  
600  
300  
700  
100  
00  
50



50



# MONTGOMERY COUNTY, INDIANA, 1928

Assessor's Plat-Book for Brown Township No. \_\_\_\_\_

PT. WAYNE PRS. CO. PT. WAYNE, IND.

NAMES OF OWNERS	Number on Plat	DESCRIPTION	Section	Township	Range	Acres	Hundredths	Value of Lands	Value of Improvements	Value of Lands and Improvements
Boyd Romolus	1	SW <sup>4</sup>	24	17	5-240			18000	1300	19300
Busenbark Frank	2	PT EH SE <sup>4</sup>				1		80	620	700
English Burton	3	PT NW <sup>4</sup>				160		11300		11300
Spencer Carl	4	WH NE <sup>4</sup>				80		5200		5200
Forworthy Daniel S.		PT EH <sup>NE<sup>4</sup></sup> NW <sup>4</sup>				25		1700		1700
Mr. Gaughey Ernest G.	5	EH SE <sup>4</sup>				79		5720	1000	6700
Smith Walter	6	PT EH NE <sup>4</sup>				55		4100	1500	5600


SECTION No. 26

Congressional Township No. 17, R. 5<sup>th</sup>

SCALE: Forty rods to an inch, or ten rods to a space, Congress Land, which is one mile square for a section.  
Number of acres in this section, according to United States Survey, \_\_\_\_\_

Value of  
lands and  
improvements

300  
200  
100  
0  
100  
200  
300  
400  
500  
600



52

# MONTGOMERY COUNTY, INDIANA, 1928

Assessor's Plat-Book for Brown Township No. \_\_\_\_\_

PT. WAYNE PLO. CO. PT. WAYNE, IND.

NAMES OF OWNERS	Number on Plat	DESCRIPTION	Section	Township	Range	Acres	Hundredths	Value of Lands	Value of Improvements	Value of Lands and Improvements
Boyd Romolus	1	EH EH SE <sup>4</sup>	27	17	5	40		2900	1300	4200
English Burton	2	PT EH NE <sup>4</sup>				80		5680	1800	7480
Goff Dewey	3	PT				6	96	490		490
Goodwin Zonal G.	4	EH SW <sup>4</sup> WH SW <sup>4</sup>				160		10500	1400	11900
Hester Frank W.	5	PT				27	86	1900	1400	3300
Hester Ethel	5 <sup>1/2</sup>	PT				6	96	490		490
Jones Oliver M.	6	PT				48	78	3200	1000	4200
Jolly Belford A.	7	PT WH NE <sup>4</sup>				2	32	150		150
Jolly Ross B.	8	PT				2	32	150		150
Jolly Carl E.	9	PT				2	32	150		150
Murphy James	10	PT SE <sup>4</sup>				97		5600	800	6400
Rusk John H. + P.	11	PT NE <sup>4</sup> NW <sup>4</sup>				12	25	850		850
The Crawfordsville Trust Co.	12	PT EH NW <sup>4</sup> PT WH NW <sup>4</sup>				146	50	9700	500	10200
Miller Robert J. & J. S. <del>Williams Fannie J.</del>	13	PT				3	50	100		100

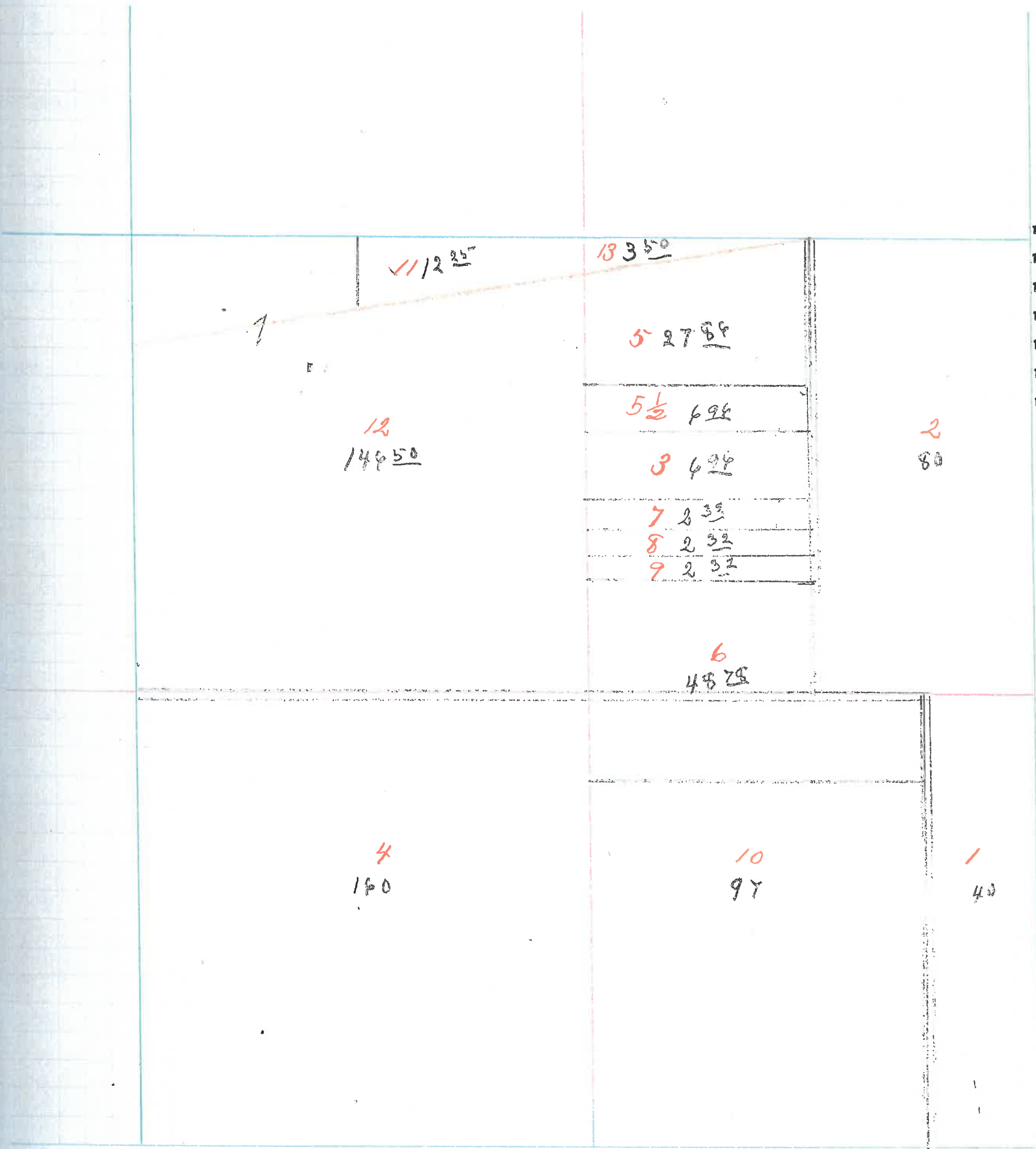
# SECTION No. 27

Congressional Township No. 17, R. 5

SCALE: Forty rods to an inch, or ten rods to a space, Congress Land, which is one mile square for a section.  
 Number of acres in this section, according to United States Survey, \_\_\_\_\_

due of  
ids and  
prove-  
ments

300  
200  
180  
190  
200  
200  
190  
200  
150  
150  
100  
100  
50  
300  
00



160  
150  
140  
130  
120  
110  
100  
90  
80  
70  
60  
50  
40  
30  
20  
10  
1  
10  
20  
30  
40  
50  
60  
70  
80  
90  
100  
110  
120  
130  
140  
150  
160

160 150 140 130 120 110 100 90 80 70 60 50 40 30 20 10 1 10 20 30 40 50 60 70 80 90 100 110 120 130 140 150 160

54

# MONTGOMERY COUNTY, INDIANA, 1928

Assessor's Plat-Book for Brown Township No. \_\_\_\_\_


PT. WAYNE PTD. CO. PT. WAYNE, IND.

NAMES OF OWNERS	Number on Plat	DESCRIPTION	Section	Township	Range	Acres	Hundredths	Value of Lands	Value of Improvements	Value of Lands and Improvements
Buroff Rufus D.	1	SE <sup>4</sup>	28	17	5-160	12000	3000	15000		
Lydick Laura B.	2	PT EH SW <sup>4</sup> PT SH				78	32	5700	1000	6700
Penn Walter & Ruth	3	PT EH NW <sup>4</sup>				26		1800		1800
Penn Walter & Ruth	4	PT WH				$\frac{4}{5}$ 214		11900	1600	13500
Penn Walter	5	PT WH				$\frac{4}{5}$ 214		3000		3000
Pitts Edgar George M Ganahy Walter	6	PT WH SW <sup>4</sup> PT NW <sup>4</sup>				35	0	1600		
						18	91	4000	50	5600
Perkins Carl H.	7	PT EH SW <sup>4</sup>				1		80	320	400
McGaughey Walter <del>Walter</del> <del>Ellie</del>	8	PT NW <sup>4</sup>				61	09	4200	1200	5400
Wilkinson Emmont	9	PT WH SE <sup>4</sup>				45		3200	1400	4600

SECTION No. 28

Congressional Township No. 17, R. 5

SCALE: Forty rods to an inch, or ten rods to a space, Congress Land, which is one mile square for a section.  
Number of acres in this section, according to United States Survey, \_\_\_\_\_



56

# MONTGOMERY COUNTY, INDIANA, 1928

Assessor's Plat-Book for Brown Township No. \_\_\_\_\_

PT. WAYNE PTO. CO. PT. WAYNE, IND.

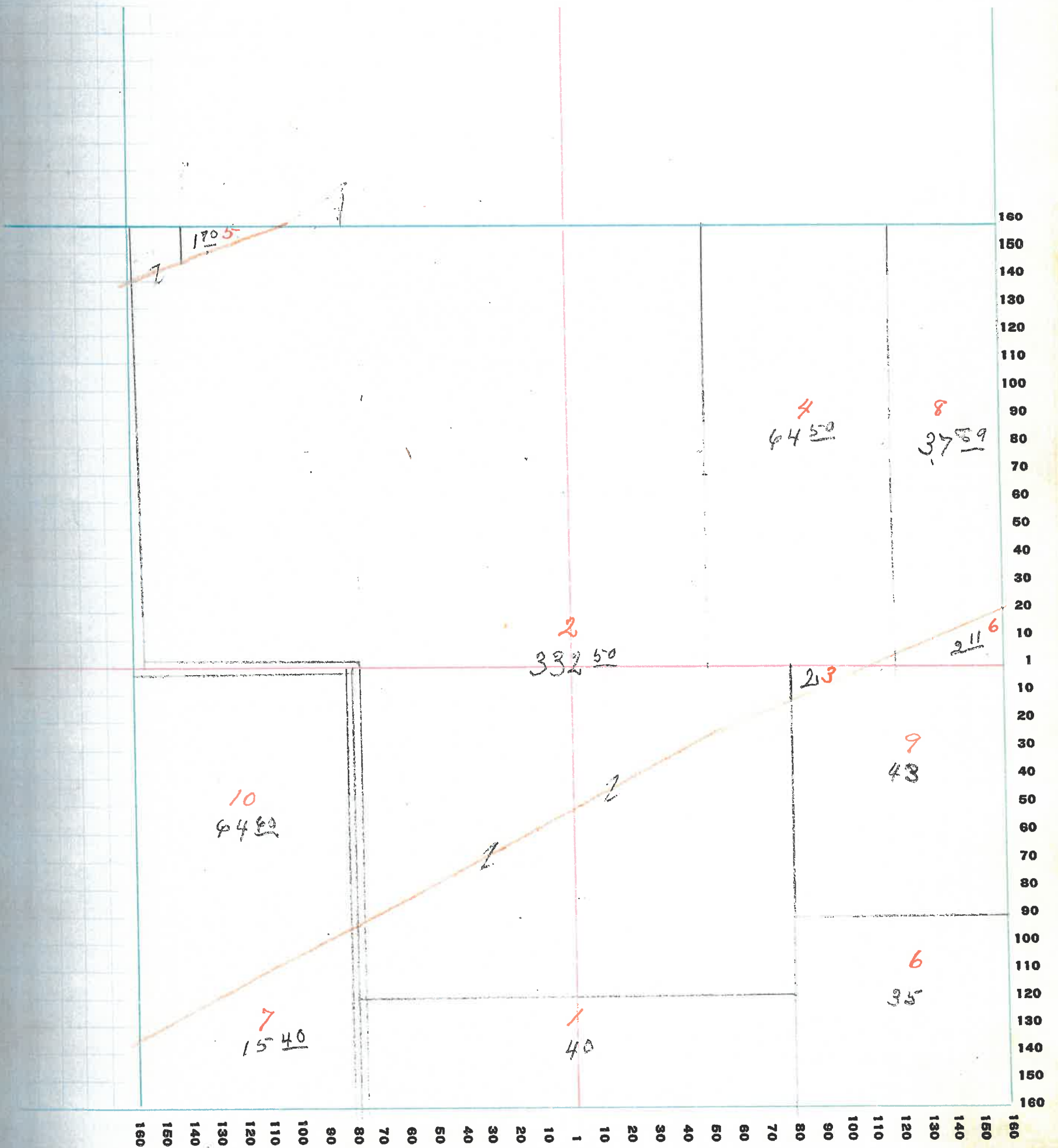
NAMES OF OWNERS	Number on Plat	DESCRIPTION	Section	Township	Range	Acres	Hundredths	Value of Lands	Value of Improvements	Value of Lands and Improvements	
Brush Annie	1	PT SH	29	17	5	40		2400		2400	
Fullenwider <sup>H. M.</sup> <del>H. M.</del> <del>was 4 term</del>	2	PT					167 86				
Wilkinson Emmons F. <del>Fullenwider Newton</del>	3	PT EH SE <sup>4</sup>					<del>872 50</del> 164 64	21000	1500	22500	
Loughlin Logan	4	PT NE <sup>4</sup>					2	50		50	
Peck William E.	5	PT NW <sup>4</sup>					64	50	4200	4200	
Pitts Edgar George	6	PT EH EH NE <sup>4</sup> PT EH SE <sup>4</sup>					1	70	0	0	
Phillips Lewis S.	7	PT WH SW <sup>4</sup>					2	11	0	0	
McGaughey Walter <del>Wilkinson Collier</del>	8	EH EH NE <sup>4</sup>					35	2600		2600	
Wilkinson Emmons F.	9	PT EH SE <sup>4</sup>					15	40	1100	1100	
Whitehead William & Grace	10	PT WH SW <sup>4</sup>					37	89	2600	2600	
							43	3100		3100	
							64	60	3500	1300	5100

SECTION No. 29

Congressional Township No. 19, R. 5

SCALE: Forty rods to an inch, or ten rods to a space, Congress Land, which is one mile square for a section.  
Number of acres in this section, according to United States Survey, \_\_\_\_\_

Value of  
lands and  
improvements





# MONTGOMERY COUNTY, INDIANA, 1928

Assessor's Plat-Book for Brown Township No. \_\_\_\_\_

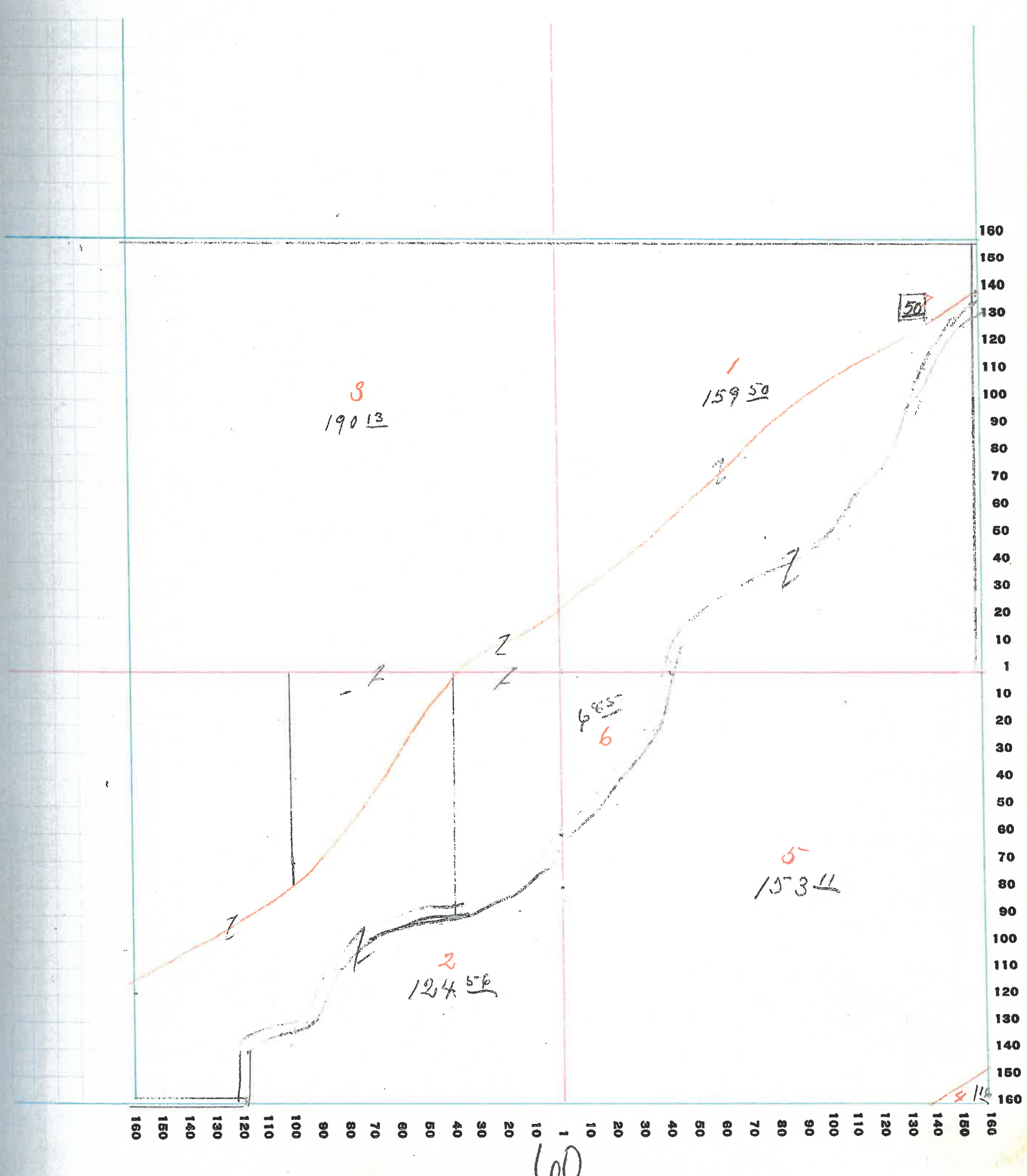
PT. WAYNE PLO. CO. PT. WAYNE, IND.

NAMES OF OWNERS	Number on Plat	DESCRIPTION	Section	Township	Range	Acres	Hundredths	Value of Lands	Value of Improvements	Value of Lands and Improvements
Hosteller C. R.	1	<del>SW<sup>4</sup></del> NE	30	17	5	159	50	8000	1370	9500
Milligan William & Eva	2	PT WH SW <sup>4</sup> PT SW <sup>4</sup>				124	56	4800	200	7000
Milligan Chas A. & E. J.	3	PT WH				190	13	11700	1300	13000
Moser Osmer G.	4	PT SE <sup>4</sup>				1	16	0	0	
Thompson Frank B. <del>Mr. &amp; Mrs. Fred &amp; L. Carl</del>	5	PT SH				153	11	10000	1100	11100
White Andrew P.	6	PT SE <sup>4</sup>				6	85	300	700	1000
Cemetery, Smith	7						50			

SECTION No. 30

Congressional Township No. 17, R. 5

SCALE: Forty rods to an inch, or ten rods to a space, Congress Land, which is one mile square for a section.  
Number of acres in this section, according to United States Survey, \_\_\_\_\_



4.00  
4.75:  
4.65: Light sow  
Stags 3.50 to 3.80

Cattle

and market active. The market five to seventy five higher than week ago. The good steers from 1100# to 1300# quotable from 7.00 to 7.50 with prime kinds 8.00 to 8.50. The good medium 1100 to 1200# kinds 6.00 to 7.00. The good medium light kinds from 5.50 to 6.00; the fair kind 5.00 to 5.50 and common 4.00 to 5.00. Stockers and feeders 4.00 to 5.00. The best heifers weighing from 550 to 650# quotable \$5.50 to 6.00; medium heifers 600 to 700# around 5.00 to 5.50 heavy heifers and the medium grades 4.00 to 5.00. Stock heifers 3.00 to 4.00. The bulk of choice cows bringing from 3.50 to 4.00; Medium to good 3.00 to 3.50; Cutters from 2.00 to 3.00 and canners 1.00 to 2.00. Good bologna bulls 3.00 to 3.50 with butcher bulls 3.50 to 4.00. The common kinds 2.00 to 2.50.

Calf receipts light and market fifty higher with best veal from 8.00 to 8.50; medium kinds from 5.50 to 7.50 with common and dinks 2.00 to 5.00.

Sheep and lamb market steady. The best western lambs around 7.50 with a top of 7.85. Native ewe and wethers sell mostly 6.50 to 7.25 with a few 7.50. Buck lambs 5.50 to 6.75 depending on weight and quality. Common and thin lambs 3.00 to 5.00; Light ewes that are fat 3.50 to 4.50. Heavy ewes 2.00 to 3.00.

Weather conditions caused light receipts and better demand which made a higher market. Warmer weather may have some bearing on the market but not very much and we predict higher hogs for April as business conditions and employment is improving. Our business has been fairly good and we contribute it to the faith placed in us by our friends. We hope by our continued SERVICE and FAIR DEALINGS to prove the worth of this FAITH. Hoping for better times and a chance in the near future to be of some service to you. Come and see us. You are always welcome. With best wishes from,  
Coburn, Endsley & Co.



*W. L. Coburn & Endsley & Co.*  
*Apr 60, 90 cows in station 12*  
*should be 30*

*95.471*  
*6009*  
*237*  
*5009*

*6009*  
*237*  
*5009*

# MONTGOMERY COUNTY, INDIANA, 1928

Assessor's Plat-Book for Brown Township No. \_\_\_\_\_

PT. WAYNE PLO. CO. PT. WAYNE, IND.

NAMES OF OWNERS	Number on Plat	DESCRIPTION	Section	Township	Range	Acres	Hundredths	Value of Lands	Value of Improvements	Value of Lands and Improvements
Hostetler Elizabeth	1	WH SW <sup>4</sup>	31	17	5	80		6000		6000
Jarvis William	2	PT SH				85		6200	2000	8200
Kleiser Louisa	3	PT NW <sup>4</sup>				120		8400	900	9300
Moser Osmer G.	4	PT WH NE <sup>4</sup>				201	16	14400	2900	17300
McLaughley H.C. + Martha	5	EH SE <sup>4</sup>				80		6000	900	6900
Hostetler Elizabeth <del>Sutherland John W.</del>	6	PT WH SE <sup>4</sup>				75		5500	200	5700

61

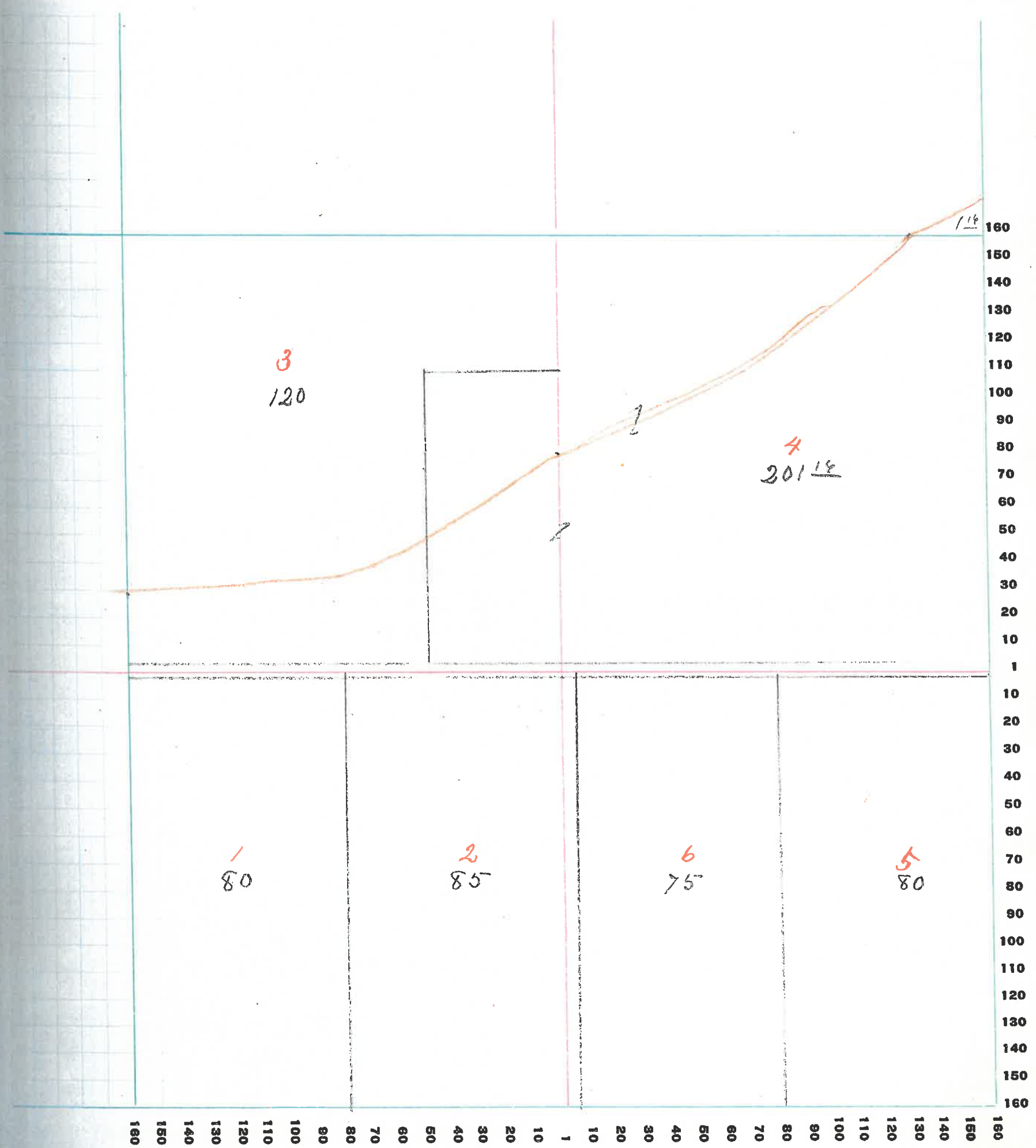
SECTION No. 31

Congressional Township No. 17, R. 5<sup>th</sup>

SCALE: Forty rods to an inch, or ten rods to a space, Congress Land, which is one mile square for a section.  
Number of acres in this section, according to United States Survey, \_\_\_\_\_

Value of  
Lands and  
Improvements

5000  
4200  
3800  
3300  
2900  
2700



62

# MONTGOMERY COUNTY, INDIANA, 1928

Assessor's Plat-Book for Brown Township No. \_\_\_\_\_

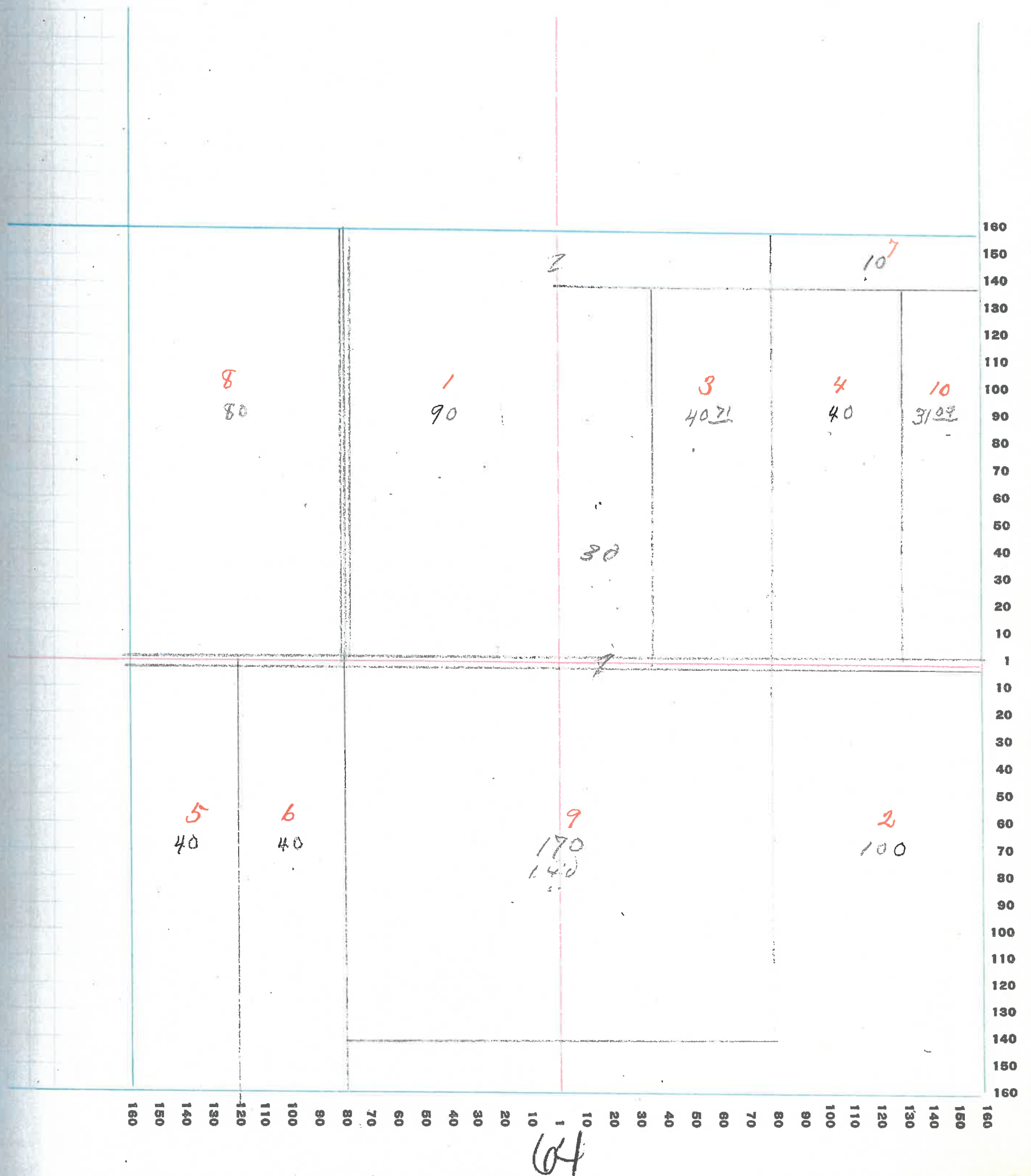
PT. WAYNE PTO. CO. PT. WAYNE, IND.

NAMES OF OWNERS	Number on Plat	DESCRIPTION	Section	Township	Range	Acres	Hundredths	Value of Lands	Value of Improvements	Value of Lands and Improvements
Brush Annie E.	1	PT SH	32	17	5	90		6000	600	6600
Deer George W.	2	PT				100		6900		6900
Jarvis Claude & Leona <del>Gott William W.</del>	3	PT NE <sup>4</sup>				40	71	2850	50	2900
Jarvis Claude & Leona	4	PT EH NE <sup>4</sup>				40		3000	1300	4300
Milligan Chas A. & Edwin J. & John V. S.	5	WH WH SW <sup>4</sup>				40		3000		3000
Milligan John V. S.	6	EH WH SW <sup>4</sup>				40		2800		2800
Pitts Edgar George	7	PT EH NE <sup>4</sup>				10		750		750
Phillips Lewis S.	8	WH NW <sup>4</sup>				80		5800	1200	7000
Russellville Bank	9	PT SH PT NE <sup>4</sup>				170		13000	600	13600
Sutherlin Pearl I.	10	PT EH NE <sup>4</sup>				31	09	2300		2300

SECTION No. 33

Congressional Township No. 17, R. 5

SCALE: Forty rods to an inch, or ten rods to a space, Congress Land, which is one mile square for a section.  
Number of acres in this section, according to United States Survey, \_\_\_\_\_



# MONTGOMERY COUNTY, INDIANA, 1928

Assessor's Plat-Book for Brown Township No. \_\_\_\_\_

PT. WAYNE PUB. CO. PT. WAYNE, IND.

NAMES OF OWNERS	Number on Plat	DESCRIPTION	Section	Township	Range	Acres	Hundredths	Value of Lands	Value of Improvements	Value of Lands and Improvements
Durham J. E.	1	PT EH	33	17	5-160			10700	1300	12000
Deer George W.	2	WH SW <sup>4</sup>				80		4800		4800
Mooreland May C. & Florence M. Rudy	3	EH SW <sup>4</sup> WH SE <sup>4</sup>				160		10400	1300	11700
Pitts Edgar George	4	PT WH NE <sup>4</sup>				10		750		750
Smith Howard	5	EH NW <sup>4</sup> WH NE <sup>4</sup>				80	0	11500	500	12000
Sutherland Pearl I	6	PT WH NW <sup>4</sup>				70		5200	800	6000





# MONTGOMERY COUNTY, INDIANA, 1928

Assessor's Plat-Book for Brown Township No. \_\_\_\_\_

PT. WELLS PLO. CO. PT. WAYNE, IND.

NAMES OF OWNERS	Number on Plat	DESCRIPTION	Section	Township	Range	Acres	Hundredths	Value of Lands	Value of Improvements	Value of Lands and Improvements
<i>Suffold Matenia &amp; Mary Allen Mary Alice</i>	1	EH NE <sup>4</sup>	34	17	5	80		5380	1300	6880
<i>Galey James H.</i>	2	SH NE <sup>4</sup>				80		5000	300	5300
<i>Sennett William J.</i>	3	PT SE <sup>4</sup>				240		17000	1300	18300
<i>Summers Harry A. &amp; Russell O.</i>	4	NW <sup>4</sup> SW <sup>4</sup>				240		16500	1500	18000



# MONTGOMERY COUNTY, INDIANA, 1928

Assessor's Plat-Book for Brown Township No. \_\_\_\_\_

PT. WAYNE PBL. CO. FT. WAYNE, IND.

NAMES OF OWNERS	Number on Plat	DESCRIPTION	Section	Township	Range	Acres	Hundredths	Value of Lands	Value of Improvements	Value of Lands and Improvements
Caldwell William & Miriam E.	1	NW <sup>4</sup> SW <sup>4</sup>	35	17	5	40		2700	900	3600
Evans Henry	2	PT NE <sup>4</sup>				160		10800	1300	12100
Saley James H.	3	PT NW <sup>4</sup>				120		7800	1300	9100
Munns Mable C.	4	PT EH SE <sup>4</sup>				85		6100		6100
Pointer Paris & Dean	5	SW <sup>4</sup> SW <sup>4</sup>				40		2700	1000	3700
<del>Pipers Otto</del> Raney William J.	6	PT SH				90		6300	300	6600
Grader Jacob L. Morton	7	PT WH				87	50	5900	200	6700
Grader Morton E.	8	PT EH NW <sup>4</sup>				17	50/100		300	1400


SECTION No. 35

Congressional Township No. 17, R. 6

SCALE: Forty rods to an inch, or ten rods to a space, Congress Land, which is one mile square for a section.  
Number of acres in this section, according to United States Survey, \_\_\_\_\_

Value of  
lands and  
improvements

600  
500  
400  
300  
200  
100  
00  
00  
00



# MONTGOMERY COUNTY, INDIANA, 1928

Assessor's Plat-Book for Brown Township No. \_\_\_\_\_

PT. WAYNE PLO. CO. PT. WAYNE, IND.

NAMES OF OWNERS	Number on Plat	DESCRIPTION	Section	Township	Range	Acres	Hundredths	Value of Lands	Value of Improvements	Value of Lands and Improvements
<del>Boaden Louis W.</del>	1	PT EH SW <sup>4</sup>	36	17	5	67	42	3300	800	4100
<del>Baxter William A.</del>	2	EH NW <sup>4</sup>				81		4800	600	5400
<del>Lighty Wendell J. &amp; M. E. Light</del>		PT WH NE <sup>4</sup>								
Foster Henry A.	3	PT				40		2800		2800
Flannigan Henry A. & Corniola F.	4	PT EH SW <sup>4</sup>				11	42	400	800	1200
Kent Oscar E. & Ailsa F.	5	PT WH SE <sup>4</sup>				79		5500	1000	6500
Munns Mable C.	6	WH SW <sup>4</sup>				80		5700	1300	7000
<del>atena Life Ins Co</del> <del>Reno George W.</del>	7	SE <sup>4</sup>				160		6400	1600	8000
Straughan Robert S.	8	PT EH NE <sup>4</sup>				55		3500	700	4200
Straughan Robert S. & Mary	9	PT EH NE <sup>4</sup>				25		1600		1600
Shannon Nellie Et. Al.	10	EH WH NW <sup>4</sup>				40		2800	1300	4100

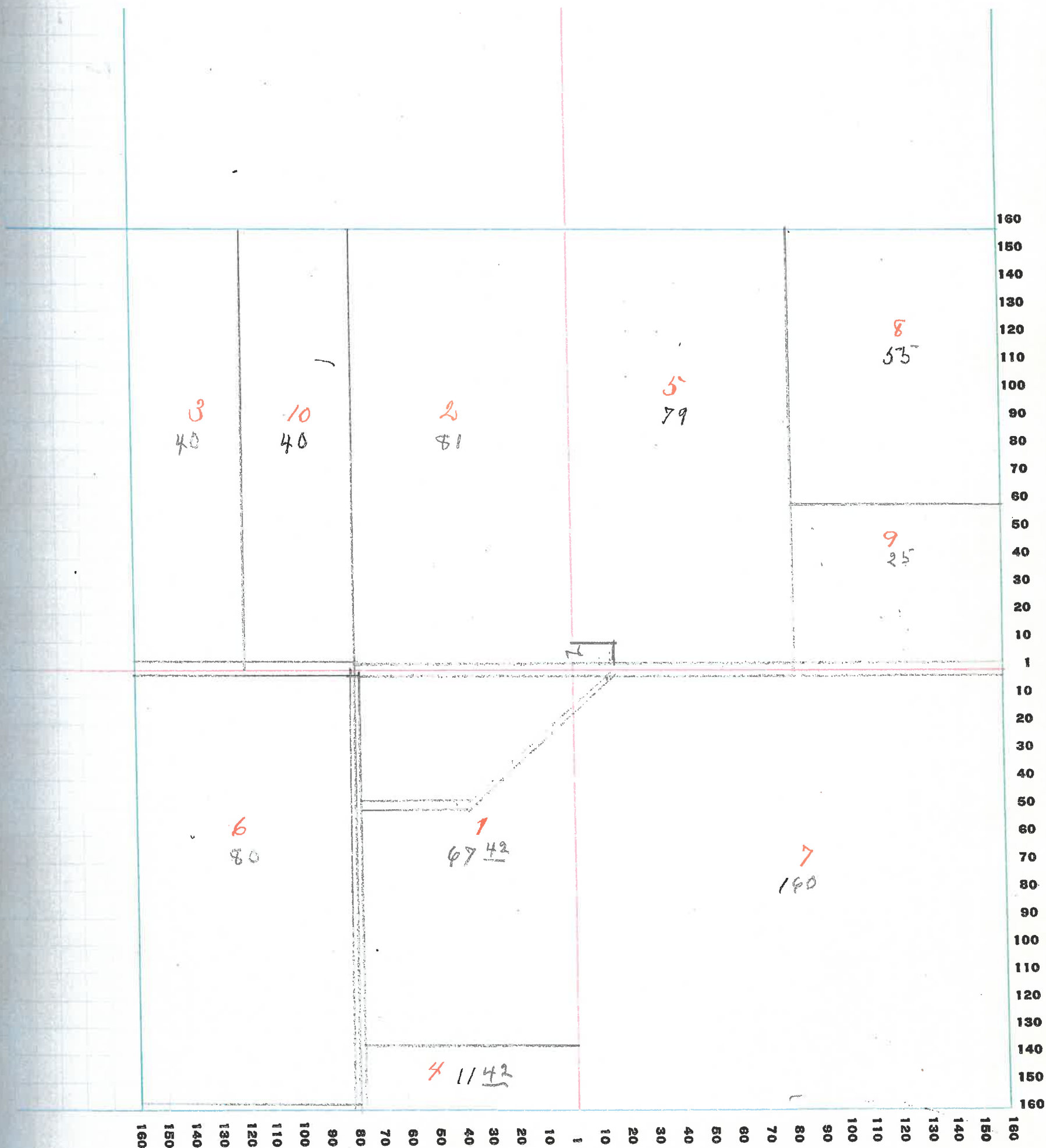
SECTION No. 34

Congressional Township No. 17, R. 5

SCALE: Forty rods to an inch, or ten rods to a space, Congress Land, which is one mile square for a section.  
Number of acres in this section, according to United States Survey, \_\_\_\_\_

Value of  
lands and  
improvements

100  
400  
500  
00  
00  
00  
00  
00  
00



72

# MONTGOMERY COUNTY, INDIANA, 1928

Assessor's Plat-Book for Brown Township No. \_\_\_\_\_

PT. WAYNE PLO. CO. PT. WAYNE, IND.

NAMES OF OWNERS	Number on Plat	DESCRIPTION	Section	Township	Range	Acres	Hundredths	Value of Lands	Value of Improvements	Value of Lands and Improvements
Olafpool Herbert L.	1	EH NW <sup>4</sup>	1	17	6	164	52	1600		1600
Atena Life Ins. Co. <del>Empire Life Ins. Co.</del>	2	PT EH				81	88	1200		1200
Harsellman Frank D.	3	R SH SW <sup>4</sup> NW <sup>4</sup>				35 28	0	800		800
Harsellman Lammie	4	EH SW <sup>4</sup> R, SH				40 75 40	0	1600	400	2000
Linn Albert	5	PT NE <sup>4</sup> SE <sup>4</sup>				25		300		300
Peterson R. R.	6	PT SE <sup>4</sup> SE <sup>4</sup>				11	44	100		100
Harsellman Lammie S. Stephenson James K. & Harsellman L.	7	PT SE <sup>4</sup> SE <sup>4</sup>				27		170		170





# MONTGOMERY COUNTY, INDIANA, 1928

Assessor's Plat-Book for Brown Township No. \_\_\_\_\_

PT. WORK PLS. CO. FT. WAYNE, IND.

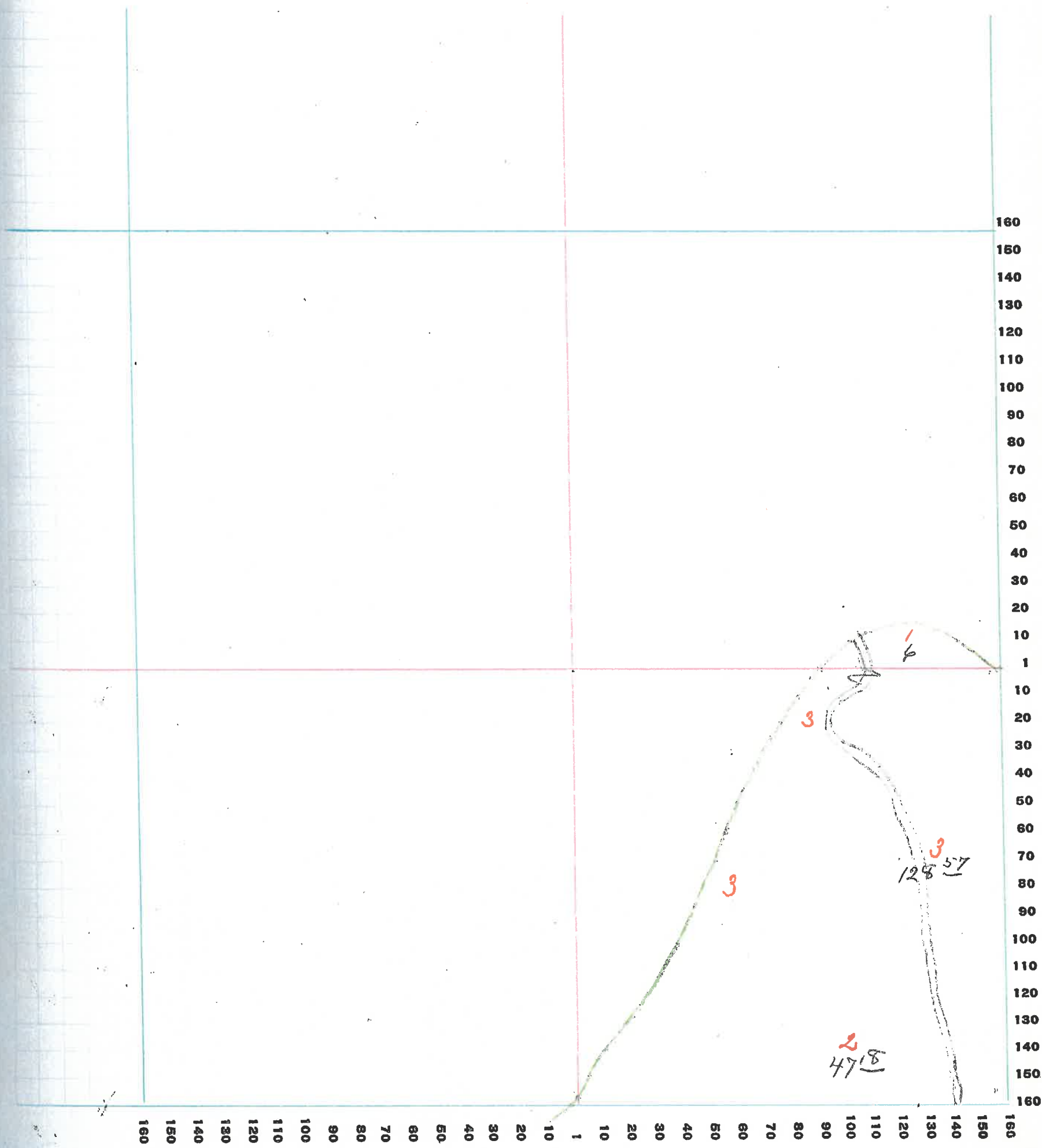
NAMES OF OWNERS	Number on Plat	DESCRIPTION	Section	Township	Range	Acres	Hundredths	Value of Lands	Value of Improvements	Value of Lands and Improvements
<i>look</i> Boaker Albert	1	PT SE <sup>4</sup>	2	17	6	6		100	200	300
Hallitt H. P.	2	PT SE <sup>4</sup>				47	18	400		400
Hornillman Frank B.	3	R SE <sup>4</sup>				73	0			
		" SE <sup>4</sup> SW <sup>4</sup>				20	0			
		" SE <sup>4</sup>				1				
		" "				2	50			
		" "				10				
		" "				22	07	2000	1500	3500

SECTION No. 2

Congressional Township No. 17, R. 6

SCALE: Forty rods to an inch, or ten rods to a space, Congress Land, which is one mile square for a section.

Number of acres in this section, according to United States Survey, \_\_\_\_\_



# MONTGOMERY COUNTY, INDIANA, 1928

Assessor's Plat-Book for Brown Township No. \_\_\_\_\_

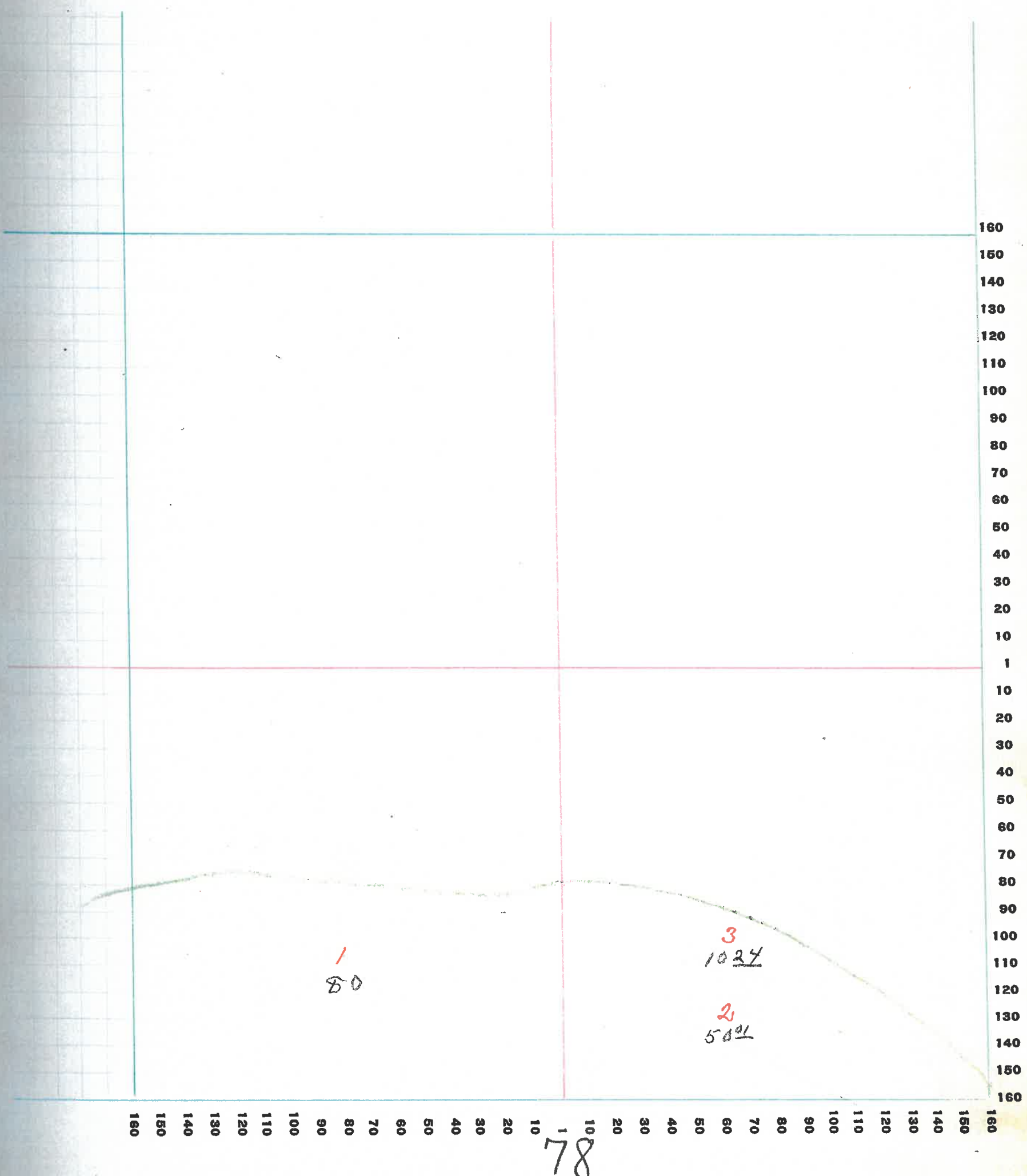
PT. WAYNE PLS. CO. FT. WAYNE, IND.

NAMES OF OWNERS	Number on Plat	DESCRIPTION	Section	Township	Range	Acres	Hundredths	Value of Lands	Value of Improvements	Value of Lands and Improvements
<i>Bryer Charles D.</i>	<i>1</i>	<i>SH SW<sup>4</sup></i>	<i>3</i>	<i>17</i>	<i>6</i>	<i>80</i>		<i>400</i>		<i>400</i>
<i>Garland Bell Mineral Springs Association</i>	<i>2</i>	<i>PT SH SE<sup>4</sup></i>				<i>50</i>	<i>01</i>	<i>500</i>		<i>500</i>
<i>"</i>	<i>3</i>	<i>PT</i>				<i>10</i>	<i>34</i>	<i>100</i>		<i>100</i>

SECTION No. 3

Congressional Township No. 17, R. 6

SCALE: Forty rods to an inch, or ten rods to a space, Congress Land, which is one mile square for a section.  
Number of acres in this section, according to United States Survey, \_\_\_\_\_



# MONTGOMERY COUNTY, INDIANA, 1928

Assessor's Plat-Book for Brown Township No. \_\_\_\_\_

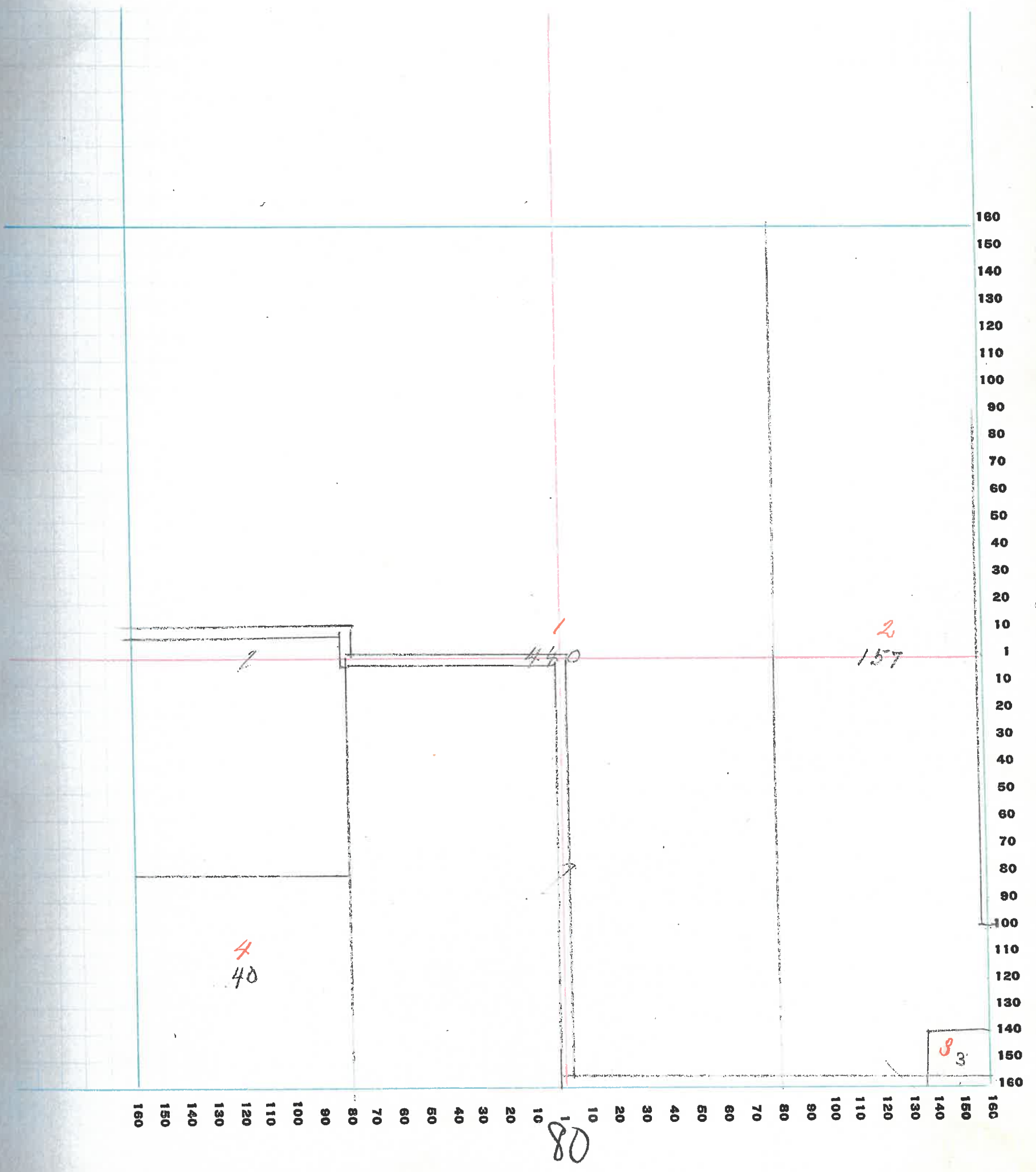
PT. WAYNE PLS. CO. PT. WAYNE, IND.

NAMES OF OWNERS	Number on Plat	DESCRIPTION	Section	Township	Range	Acres	Hundredths	Value of Lands	Value of Improvements	Value of Lands and Improvements
Dryer Charles A.	1	PT NW <sup>4</sup> SW <sup>4</sup>	10	17	6	440		10000	3000	13000
Garland Bell Mineral Springs Association	2	PT EH				157		3700	4500	8200
Moore Harriet	3	PT EH SE <sup>4</sup>				3		100		100
Hume Charles, John & Samuel <del>Sullivan M. J.</del>	4	SH WH SW <sup>4</sup>				40		1300		1300

SECTION No. 10

Congressional Township No. 17, R. 4

SCALE: Forty rods to an inch, or ten rods to a space, Congress Land, which is one mile square for a section.  
Number of acres in this section, according to United States Survey, \_\_\_\_\_



# MONTGOMERY COUNTY, INDIANA, 1928

Assessor's Plat-Book for Brown Township No. \_\_\_\_\_

PT. WAYNE PLO. CO. PT. WAYNE, IND.

NAMES OF OWNERS	Number on Plat	DESCRIPTION	Section	Township	Range	Acres	Hundredths	Value of Lands	Value of Improvements	Value of Lands and Improvements
Garland Bell Mineral Springs Assoc. Brannock Rodney Jr.	1	PT SW <sup>4</sup>	11	17	6	200		9000	1400	10400
Garland Bell Mineral Springs Assoc. Close Marvion	2	PT SH PT SW <sup>4</sup> SW <sup>4</sup>				18	75	750	1000	1750
Garland Bell Mineral Springs Association	3	PT WH				120	83	5400	6000	11400
	3 1/2					65		1300	600	1900
Garland Bell Mineral Springs Assoc. Hodgkin Robert H.	4	SH EH SE <sup>4</sup>				80		2400		2400
Hallett H. P.	5	PT NH				40		300	300	600
Hasselman Frank B.	6	R NE <sup>4</sup>				25	50	500	300	800
						27	50	500		500
Moore Harriet	7	PT SW <sup>4</sup>				15		500	250	750
Moore R. L.	8	PT SW <sup>4</sup> SW <sup>4</sup>				6		200		200

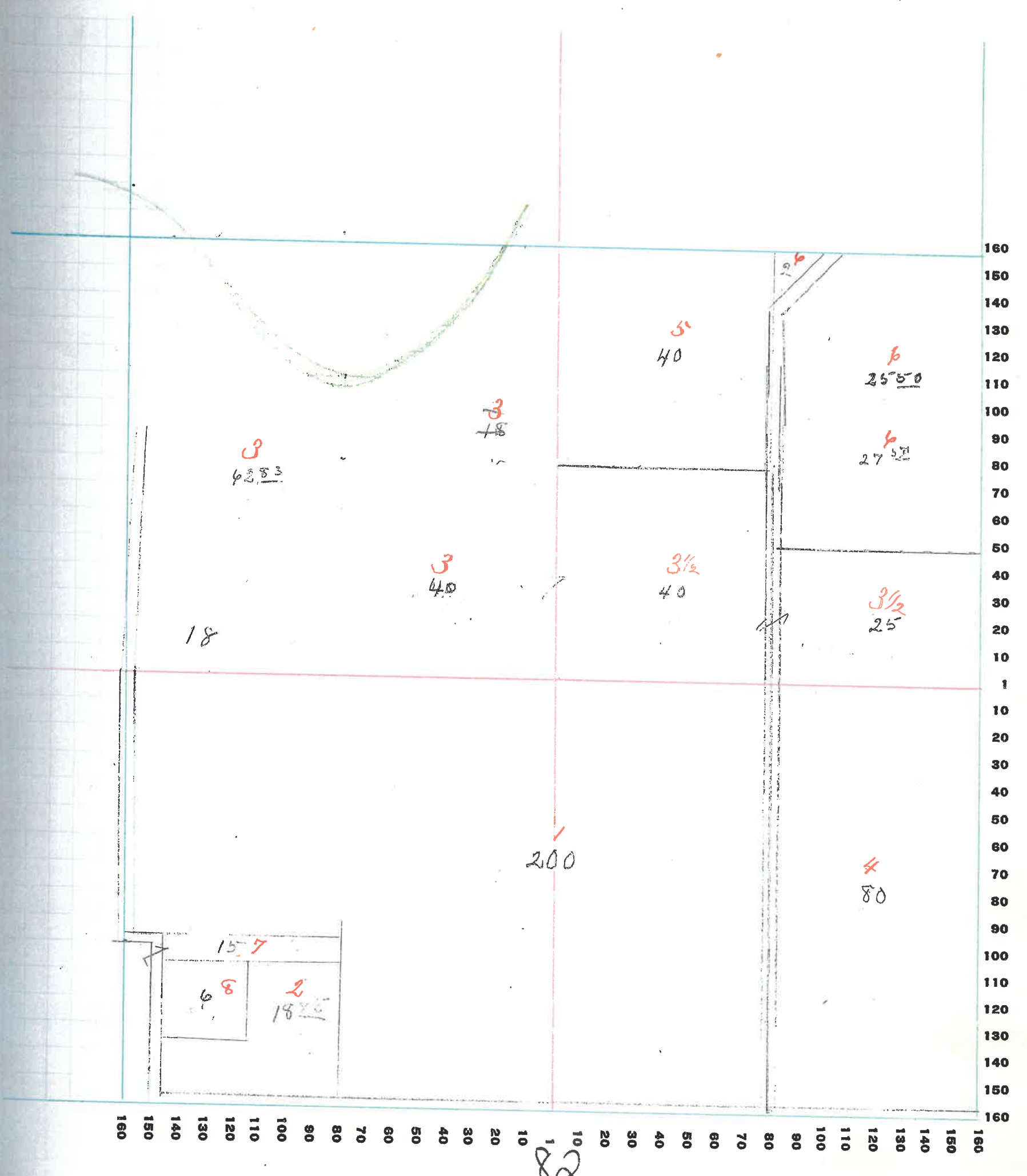
34-640



SECTION No. 11

Congressional Township No. 17, R. 6

SCALE: Forty rods to an inch, or ten rods to a space, Congress Land, which is one mile square for a section.  
Number of acres in this section, according to United States Survey, \_\_\_\_\_



# MONTGOMERY COUNTY, INDIANA, 1928

Assessor's Plat-Book for Brown Township No. \_\_\_\_\_


PT. WAYNE PUB. CO. FT. WAYNE, IND.

NAMES OF OWNERS	Number on Plat	DESCRIPTION	Section	Township	Range	Acres	Hundredths	Value of Lands	Value of Improvements	Value of Lands and Improvements	
<del>Garland Dell Mineral Springs</del> <del>Boyle Patrick J.</del>	1	WH NE <sup>4</sup>	12	17	6	160		2400	300	2700	
Canine A. M. & Robert L.	2	PT WH SE <sup>4</sup>				80		2800	1200	4000	
Garland Dell Mineral Springs Association	3	PT WH NW <sup>4</sup>				25		500		500	
<del>Garland Dell Mineral Springs</del> <del>Hodgkin Robert H.</del>	4	SH WH WH SW <sup>4</sup> NH WH SW <sup>4</sup>				40		1000	200	1200	
Hasselmann Frank B.	5	R. WH NW <sup>4</sup> .. NW <sup>4</sup> NW <sup>4</sup>				55		1100		1100	
Milligan George & Jude Canine	6	EH SE <sup>4</sup>				27	50	80	2800	500	3300
<del>Garland Dell Mineral Springs</del> <del>Moore Samuel C.</del>	7	EH SW <sup>4</sup> EH WH SW <sup>4</sup>				120		3000		3000	
Peterman C. C.	8	EH NE <sup>4</sup>				80		800		800	

SECTION No. 12

Congressional Township No. 17, R. 6

SCALE: Forty rods to an inch, or ten rods to a space, Congress Land, which is one mile square for a section.  
Number of acres in this section, according to United States Survey, \_\_\_\_\_



84

# MONTGOMERY COUNTY, INDIANA, 1928

Assessor's Plat-Book for Brown Township No. \_\_\_\_\_


PT. WAYNE PLS. CO. PT. WAYNE, IND.

NAMES OF OWNERS	Number on Plat	DESCRIPTION	Section	Township	Range	Acres	Hundredths	Value of Lands	Value of Improvements	Value of Lands and Improvements
<i>Blake Gilbert &amp; J. J.</i>	1	<i>PT</i>	<i>13</i>	<i>17</i>	<i>6</i>	<i>80</i>		<i>5400</i>	<i>1200</i>	<i>6600</i>
<i>Deer George W.</i>	2	<i>SW<sup>4</sup></i>				<i>160</i>		<i>10800</i>	<i>1600</i>	<i>12400</i>
<i>Glenn William J.</i>	3	<i>SE<sup>4</sup></i>				<i>160</i>		<i>10400</i>	<i>1200</i>	<i>11600</i>
<i>Gott William J.</i>	4	<i>NH NE<sup>4</sup></i>				<i>80</i>		<i>5000</i>		<i>5000</i>
<i>Killman, Garret J. Mitchell William H.</i>	5	<i>NW<sup>4</sup></i>				<i>160</i>		<i>8800</i>	<i>1700</i>	<i>10500</i>

SECTION No. 13

Congressional Township No. 17, R. 6

SCALE: Forty rods to an inch, or ten rods to a space, Congress Land, which is one mile square for a section.  
Number of acres in this section, according to United States Survey, \_\_\_\_\_



86

# MONTGOMERY COUNTY, INDIANA, 1928

Assessor's Plat-Book for Brown Township No. \_\_\_\_\_

PT. WAYNE PUB. CO. FT. WAYNE, IND.

NAMES OF OWNERS	Number on Plat	DESCRIPTION	Section	Township	Range	Acres	Hundredths	Value of Lands	Value of Improvements	Value of Lands and Improvements
Clare Lucinda	1	PT NH	14	17	6	100		6000		6000
<del>Clare Lucinda</del> Gardner's Well Mineral Springs	2	WH WH NW <sup>4</sup>				40		1600		1600
Coons Harry A. & Dorthy S.	3	PT NH				100		6000	200	6200
Deer George W.	4	PT SE <sup>4</sup>				130		9700	1100	10800
<del>Burnham Leland S.</del> Harris Franklin E. & Cora R.	5	EH WH NW <sup>4</sup>				80		3200	500	3700
<del>Mital Benoit</del> Morgan Henry B.	6	PT SH				190		14000	700	14700


SECTION No. 14

Congressional Township No. 17, R. 6

SCALE: Forty rods to an inch, or ten rods to a space, Congress Land, which is one mile square for a section.  
Number of acres in this section, according to United States Survey, \_\_\_\_\_

Value of  
Lands and  
Improve-  
ments

000  
500  
200  
0800  
3700  
700



88

# MONTGOMERY COUNTY, INDIANA, 1928

Assessor's Plat-Book for Brown Township No. \_\_\_\_\_

PT. WAYNE CO. FT. WAYNE, IND.

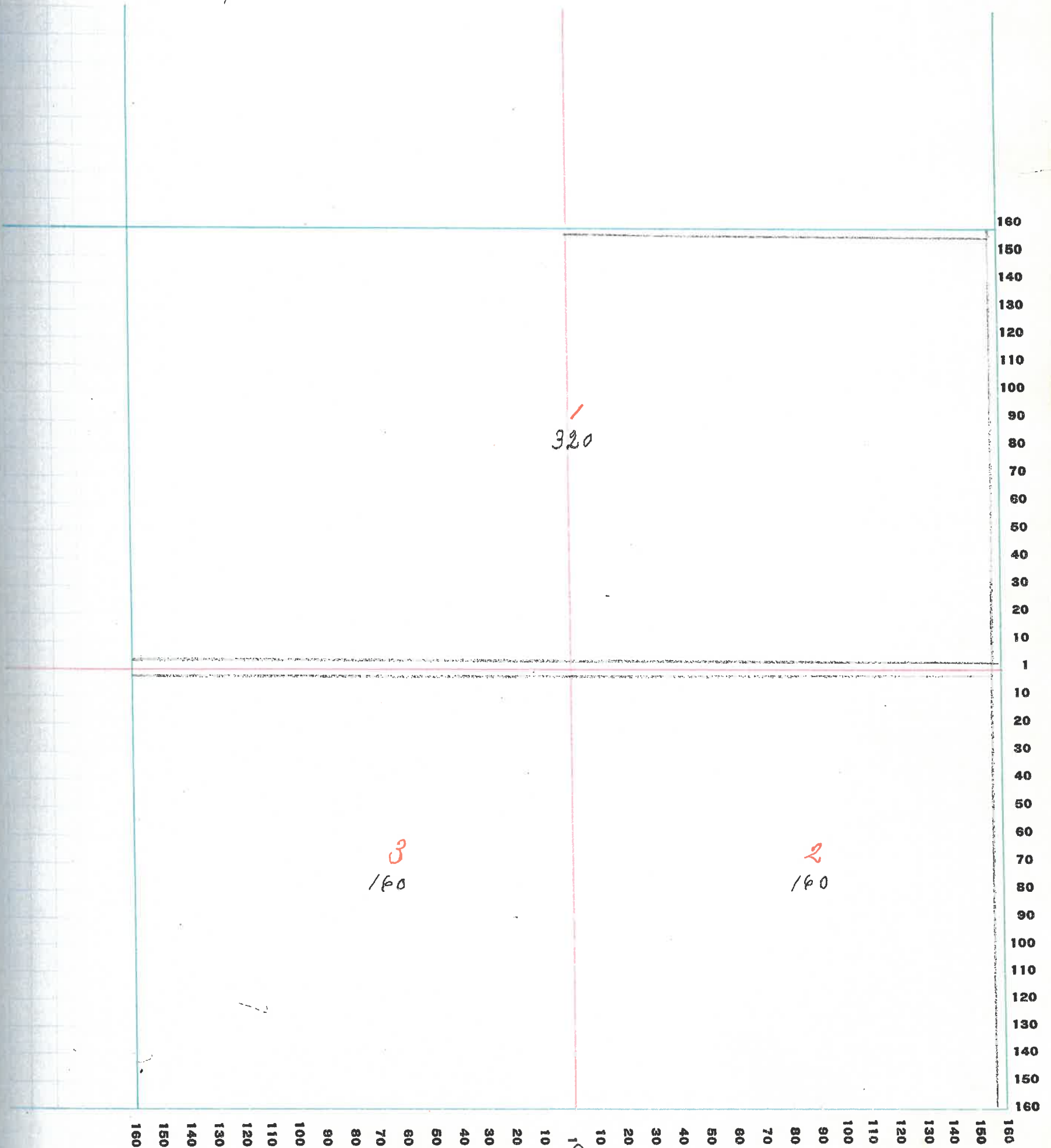
NAMES OF OWNERS	Number on Plat	DESCRIPTION	Section	Township	Range	Acres	Hundredths	Value of Lands	Value of Improvements	Value of Lands and Improvements
Fulwider Waltera	1	NH	15	17	6	320		14400	1100	15500
Hodgkin Robert H.	2	SE <sup>4</sup>				160		10000	1300	11300
Ettler Z.B. <del>Sullivan M.O.</del>	3	SW <sup>4</sup>				160		8500	500	9300



SECTION No. 15

Congressional Township No. 17, R. 4

SCALE: Forty rods to an inch, or ten rods to a space, Congress Land, which is one mile square for a section.  
Number of acres in this section, according to United States Survey, \_\_\_\_\_



3  
/160

2  
/160

320

90

# MONTGOMERY COUNTY, INDIANA, 1928

Assessor's Plat-Book for Brown Township No. \_\_\_\_\_

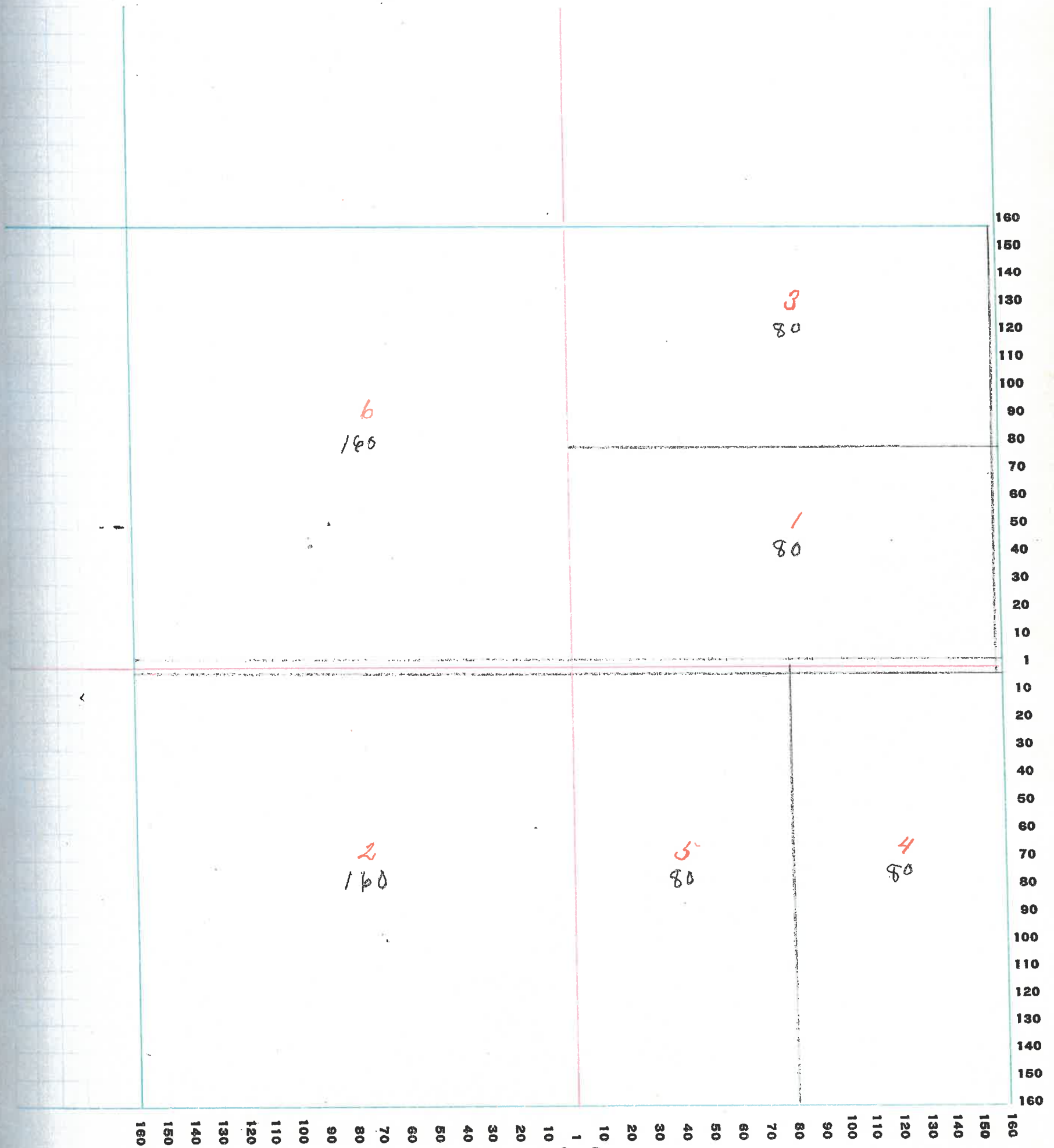
PT. WALKER PLS. CO. FT. WAYNE, IND.

NAMES OF OWNERS	Number on Plat	DESCRIPTION	Section	Township	Range	Acres	Hundredths	Value of Lands	Value of Improve-ments	Value of Lands and Improve-ments
Burford J. M. & L. W.	1	SH NE <sup>4</sup>	22	17	6	80		5000	1100	6100
Banker Trust Co <del>Co. Early</del>	2	SW <sup>4</sup>				160		7200	1800	9000
Durham Sarah	3	NH NE <sup>4</sup>				80		4400	1100	5500
attn: Life Ins Co Foster John H. Trustee	4	PT SE <sup>4</sup>				80		4000	1500	5500
Mitchell Jesse	5	PT EH				80		3600	900	4500
Sullivan Marcus O.	6	NW <sup>4</sup>				160		7600	200	7800

SECTION No. 22

Congressional Township No. 17, R. 6

SCALE: Forty rods to an inch, or ten rods to a space, Congress Land, which is one mile square for a section.  
Number of acres in this section, according to United States Survey, \_\_\_\_\_



92

# MONTGOMERY COUNTY, INDIANA, 1928

Assessor's Plat-Book for Brown Township No. \_\_\_\_\_


PT. WAYNE PLS. CO. PT. WAYNE, IND.

NAMES OF OWNERS	Number on Plat	DESCRIPTION	Section	Township	Range	Acres	Hundredths	Value of Lands	Value of Improvements	Value of Lands and Improvements
Deer George W.	1	PT NH	23	17	6	210		10800	1600	12400
atena Life Ins Co Foster John H. trustee	2	WH SW <sup>4</sup>				80		4000		4000
Moser Mary M. Hayes Richard B.	3	PT EH SW <sup>4</sup>				80		4000		4000
Morgan Henry B.	4	WH NW <sup>4</sup>				110		5500	1300	6800
Moser Mary M.	5	SE <sup>4</sup>				160		10200	1000	11200

SECTION No. 23

Congressional Township No. 17, R. 6

SCALE: Forty rods to an inch, or ten rods to a space, Congress Land, which is one mile square for a section.  
Number of acres in this section, according to United States Survey, \_\_\_\_\_



# MONTGOMERY COUNTY, INDIANA, 1928

Assessor's Plat-Book for Brown Township No. \_\_\_\_\_

PT. WAYNE PTO. CO. PT. WAYNE, IND.

NAMES OF OWNERS	Number on Plat	DESCRIPTION	Section	Township	Range	Acres	Hundredths	Value of Lands	Value of Improvements	Value of Lands and Improvements
Connor F. + M. A.	1	PT EH SE <sup>4</sup>	24	17	6	38		2000	750	2050
Deer George W.	2	PT EH NW <sup>4</sup>					3 76	150		150
Fudge Harvey Foster + Gladys Fisher Fudge	3	WH SW <sup>4</sup> EH SW <sup>4</sup>				160		10000	2400	12400
Jarvis Edith	4	PT NW <sup>4</sup>					81 24	5400	1300	6700
Mason Walter B.	5	PT WH NW <sup>4</sup>					75	4100	900	5000
Oldshue John L.	6	PT SH					81	5300	700	6100
Oldshue John L. 1/2 + Mary W. 1/2	7	PT NE <sup>4</sup>					36	1800	2300	4100
Spencer Mary Drew + Wilbur A.	8	NE <sup>4</sup>					160	10400	1500	11900
Union Church + Cemetery	9						5			

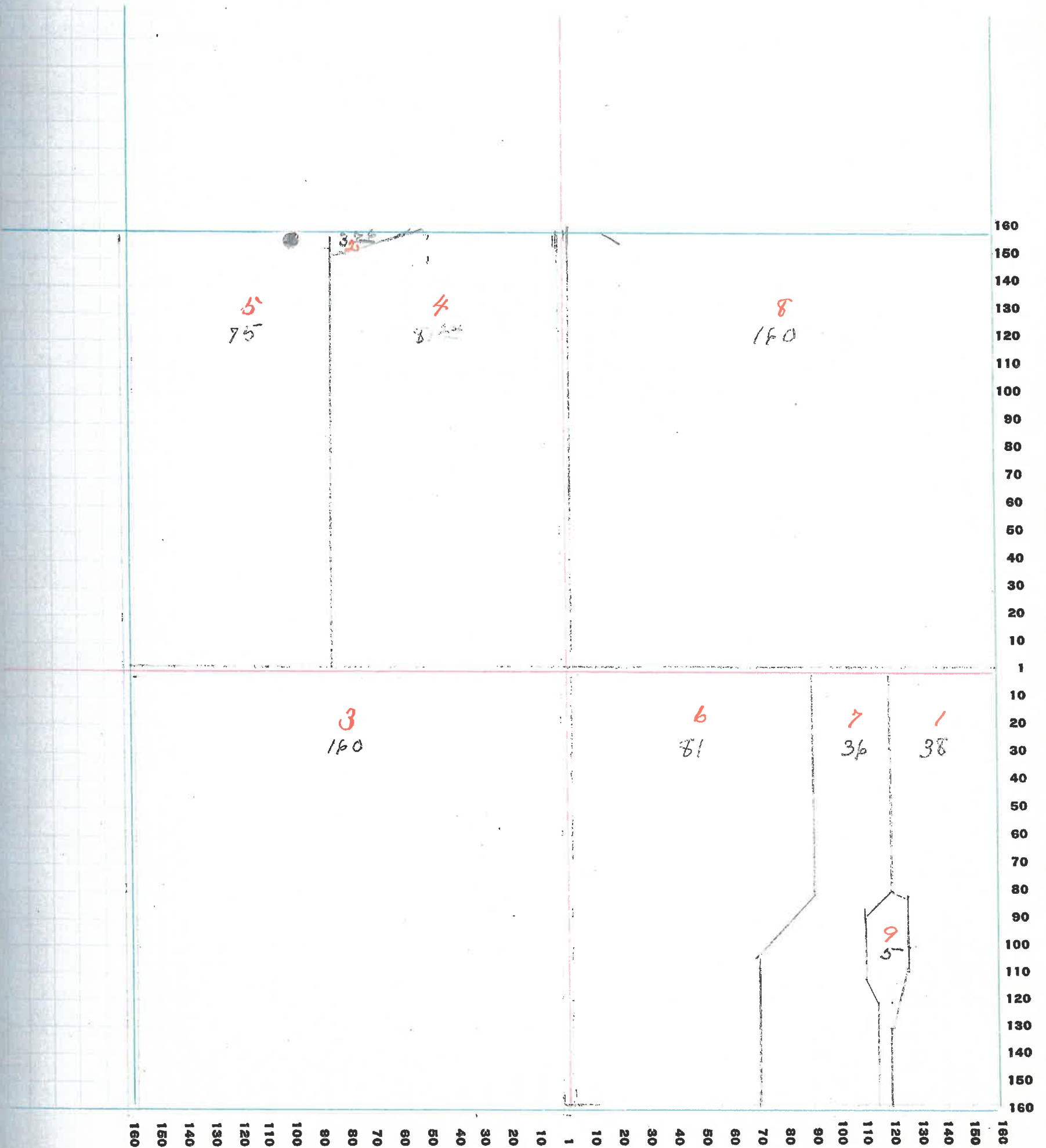
SECTION No. 24

Congressional Township No. 17, R. 6

SCALE: Forty rods to an inch, or ten rods to a space, Congress Land, which is one mile square for a section.  
Number of acres in this section, according to United States Survey, \_\_\_\_\_

Value of  
lands and  
improvements

250  
150  
1400  
700  
000  
100  
100  
900



96

# MONTGOMERY COUNTY, INDIANA, 1928

Assessor's Plat-Book for

*Brown*

Township No. \_\_\_\_\_

PT. WAYNE PLS. CO. PT. WAYNE, IND.

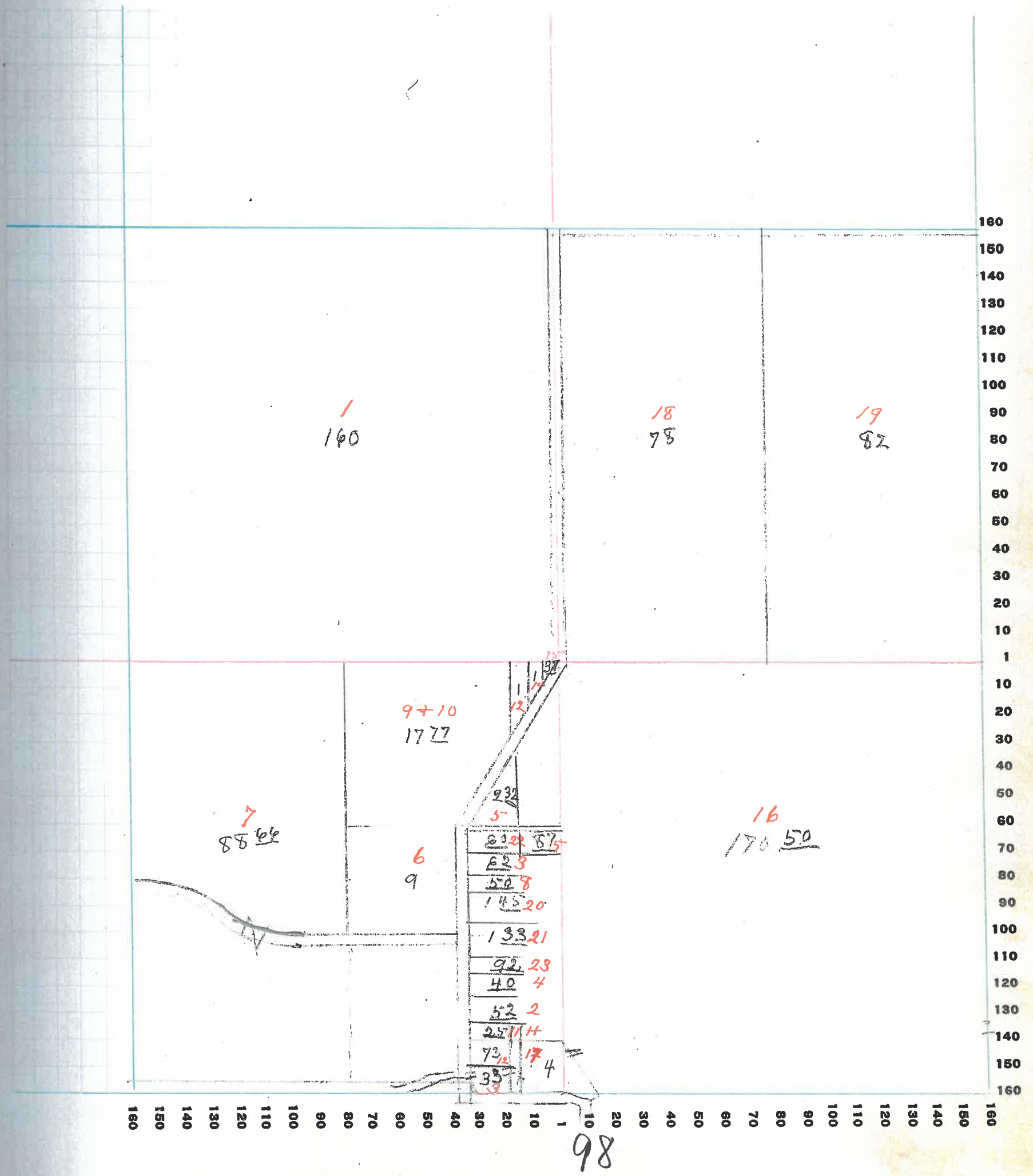
NAMES OF OWNERS	Number on Plat	DESCRIPTION	Section	Township	Range	Acres	Hundredths	Value of Lands	Value of Improvements	Value of Lands and Improvements
<i>Aetna Life Insurance</i>	<i>1</i>	<i>NW<sup>4</sup></i>								
<i>Barr Emma F.</i>	<i>2</i>	<i>PT EH SW<sup>4</sup></i>					<i>30</i>			
<i>Bacon Lou J.</i>	<i>3</i>	<i>PT EH SW<sup>4</sup></i>					<i>62</i>	<i>80</i>	<i>500</i>	<i>580</i>
<i>Brown Henriette</i>	<i>4</i>	<i>PT SE<sup>4</sup> SW<sup>4</sup></i>					<i>33</i>	<i>80</i>	<i>500</i>	<i>580</i>
<i>Collings Eva May</i>	<i>5</i>	<i>PT SH</i>					<i>20</i>	<i>70</i>	<i>600</i>	<i>670</i>
<i>Cemetery Maple Ridge</i>	<i>6</i>						<i>20</i>	<i>70</i>	<i>600</i>	<i>670</i>
<i>Hannah Hugh V.</i>	<i>7</i>	<i>PT SW<sup>4</sup></i>					<i>87</i>			
<i>Lee John F.</i>	<i>8</i>	<i>PT EH SW<sup>4</sup></i>					<i>2</i>	<i>32</i>	<i>250</i>	<i>550</i>
<i>Lamson Charles J. &amp; Clifford L. &amp; Jennie</i>	<i>9</i>	<i>PT EH SW<sup>4</sup></i>					<i>9</i>			
<i>Lamson Earl</i>	<i>10</i>	<i>PT WH NE<sup>4</sup></i>					<i>88</i>	<i>66</i>	<i>3300</i>	<i>1200</i>
<i>Lamson Jennie</i>	<i>11</i>	<i>PT SH</i>					<i>60</i>	<i>70</i>	<i>30</i>	<i>100</i>
<i>Milligan William &amp; Co.</i>	<i>12</i>	<i>PT EH SW<sup>4</sup></i>					<i>17</i>	<i>77</i>	<i>1100</i>	<i>1800</i>
<i>Miles Andy &amp; Mary L.</i>	<i>13</i>	<i>PT EH SE<sup>4</sup></i>					<i>25</i>	<i>40</i>		<i>40</i>
<i>Miles Andy</i>	<i>14</i>	<i>PT EH SW<sup>4</sup></i>					<i>73</i>	<i>200</i>	<i>300</i>	<i>500</i>
<i>Milligan Sean S. &amp; Josephine</i>	<i>15</i>	<i>PT NE<sup>4</sup> NE<sup>4</sup></i>					<i>1</i>	<i>73</i>	<i>70</i>	<i>70</i>
<i>M<sup>rs</sup>. Carthy S. Henry</i>	<i>16</i>	<i>PT SE<sup>4</sup> SW<sup>4</sup></i>					<i>11</i>	<i>87</i>	<i>440</i>	<i>480</i>
<i>Oldshue John L.</i>	<i>17</i>	<i>PT NE<sup>4</sup></i>					<i>1</i>	<i>100</i>	<i>600</i>	<i>700</i>
<i>Oldshue John L. &amp; Mary W.</i>	<i>18</i>	<i>PT SH</i>					<i>87</i>	<i>40</i>		<i>40</i>
<i>Simms Lulu</i>	<i>19</i>	<i>PT SE<sup>4</sup> SW<sup>4</sup></i>					<i>170</i>	<i>50</i>	<i>5000</i>	<i>5000</i>
<i>Simms William A. &amp; Lulu</i>	<i>20</i>	<i>PT NE<sup>4</sup></i>					<i>4</i>	<i>150</i>	<i>300</i>	<i>450</i>
<i>Seitz Henry &amp; B.</i>	<i>21</i>	<i>PT SW<sup>4</sup></i>					<i>78</i>	<i>5300</i>	<i>350</i>	<i>5650</i>
<i>Wilder John B. &amp; S.</i>	<i>22</i>	<i>PT SH</i>					<i>82</i>	<i>5740</i>		<i>5740</i>
	<i>23</i>	<i>PT EH SW<sup>4</sup></i>					<i>1</i>	<i>25</i>	<i>150</i>	<i>500</i>
	<i>24</i>	<i>PT EH SW<sup>4</sup></i>					<i>1</i>	<i>20</i>	<i>150</i>	<i>500</i>
	<i>25</i>	<i>PT EH SW<sup>4</sup></i>					<i>1</i>	<i>33</i>	<i>100</i>	<i>100</i>
	<i>26</i>	<i>PT EH SW<sup>4</sup></i>					<i>60</i>	<i>60</i>	<i>200</i>	<i>260</i>
	<i>27</i>	<i>PT SW<sup>4</sup></i>					<i>72</i>	<i>100</i>	<i>200</i>	<i>300</i>



# SECTION No. 25

Congressional Township No. 17, R. 6

SCALE: Forty rods to an inch, or ten rods to a space, Congress Land, which is one mile square for a section.  
 Number of acres in this section, according to United States Survey, \_\_\_\_\_



# MONTGOMERY COUNTY, INDIANA, 1928

Assessor's Plat-Book for Brown Township No. \_\_\_\_\_

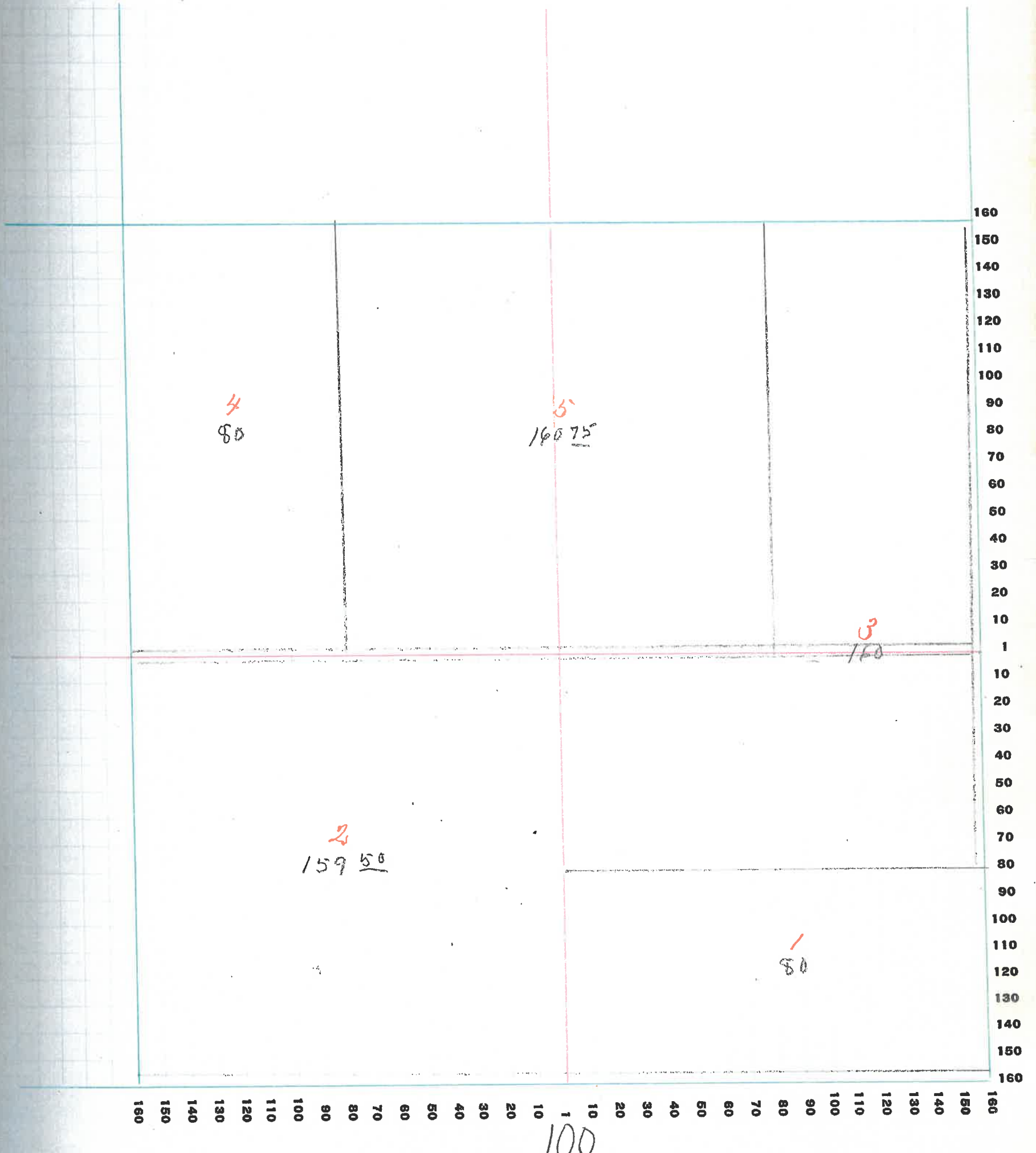
PT. WAYNE PLS. CO. PT. WAYNE, IND.

NAMES OF OWNERS	Number on Plat	DESCRIPTION	Section	Township	Range	Acres	Hundredths	Value of Lands	Value of Improvements	Value of Lands and Improvements
Campbell Chas. W.	1	PT WH SE <sup>4</sup> SE <sup>4</sup> SE <sup>4</sup>	26	17	6	80		5200	1500	6700
Baker Clarence & Rebecca <del>Howard E.</del>	2	PT SW <sup>4</sup>				159	50	11000	2000	13000
The Beneficial Mutual Life Ins. Co. <del>W. Clam George B.</del>	3	PT EH NE <sup>4</sup> NW <sup>4</sup> SE <sup>4</sup>				160		10000	1500	11500
<del>atena life ins. co.</del> McCallough Frank	4	WH NW <sup>4</sup>				80		2400		2400
<i>look</i> <del>Federal Land Bank of Louisville</del> Norman Charles T. & Earlier	5	EH NW <sup>4</sup> WH NE <sup>4</sup>				160	75	5400	700	6100

SECTION No. 26

Congressional Township No. 17, R. 6

SCALE: Forty rods to an inch, or ten rods to a space, Congress Land, which is one mile square for a section.  
Number of acres in this section, according to United States Survey, \_\_\_\_\_



# MONTGOMERY COUNTY, INDIANA, 1928

Assessor's Plat-Book for Brown Township No. \_\_\_\_\_

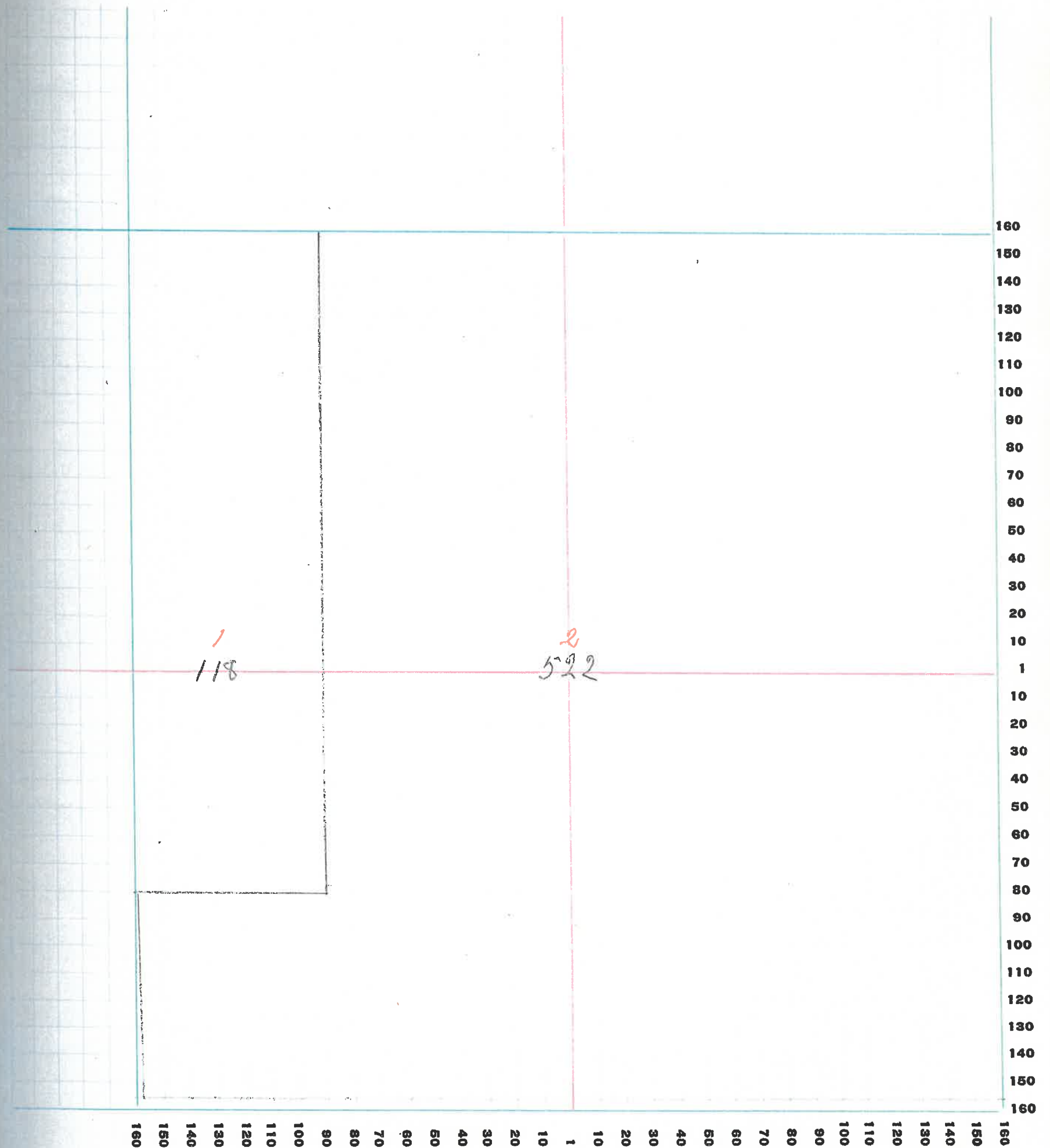
PT. WAHNE PRG. CO. FT. WAYNE, IND.

NAMES OF OWNERS	Number on Plat	DESCRIPTION	Section	Township	Range	Acres	Hundredths	Value of Lands	Value of Improvements	Value of Lands and Improvements
<i>Remaston George F.</i>	1	<i>PT NW<sup>4</sup> SW<sup>4</sup></i>				<i>118</i>		<i>8600</i>	<i>650</i>	<i>4150</i>
<i>attn: J. J. Jones Mr. Culbough Frank</i>	2	<i>PT</i>				<i>522</i>		<i>15600</i>	<i>1300</i>	<i>16900</i>
<div style="position: absolute; bottom: 0; right: 0; font-size: 2em; font-family: cursive;">101</div>										

SECTION No. 27

Congressional Township No. 19, R. 6

SCALE: Forty rods to an inch, or ten rods to a space, Congress Land, which is one mile square for a section.  
Number of acres in this section, according to United States Survey, \_\_\_\_\_



# STATE AND IMPROVEMENTS

Forms 10 and 11 should be so ruled that they can be written with one impression.

1932, in Bloom Township and Montg County,

DWELLING HOUSE OR BUILDING		APARTMENTS, STORES AND OFFICE BUILDINGS	
Size of Foundation		Size of Foundation	Material
When Built	Cost \$	No. of Stories	No. of Cu. Ft.
Material		When Built	Cost \$
No. of Stories		Kind of Heating	Fireproof?
No. Rooms—Downstairs	Upstairs	Built-in Features:—Enumerate—	
Built-in:—Cabinets, Cupboards, Bookcases, Fireplaces (Underscore)			
Bathroom—Walls	Floor	Fixtures	
Kind of Heating Plant			
Kind of Lighting Plant			
Kind of Water System			
BARN AND OUT BUILDINGS		FACTORIES AND INDUSTRIAL BUILDINGS	
No. of Buildings		No. of Buildings	Material
Size of Foundations		Size of Foundations	
When Built		When Built	Cost \$
Material	Cost \$	Built-in Features—such as Elevators, Automatic Sprinkling System, Heating or Ventilating devices included in this valuation must be enumerated here.	
Condition			

Witness my hand, this \_\_\_\_\_ day of \_\_\_\_\_ 193\_\_\_\_\_

5/7  
7/6

8/6  
006 591

0/0  
0/0

193\_\_\_\_\_

Assessor.

Deputy.

# MONTGOMERY COUNTY, INDIANA, 1928

Assessor's Plat-Book for Brown Township No. \_\_\_\_\_

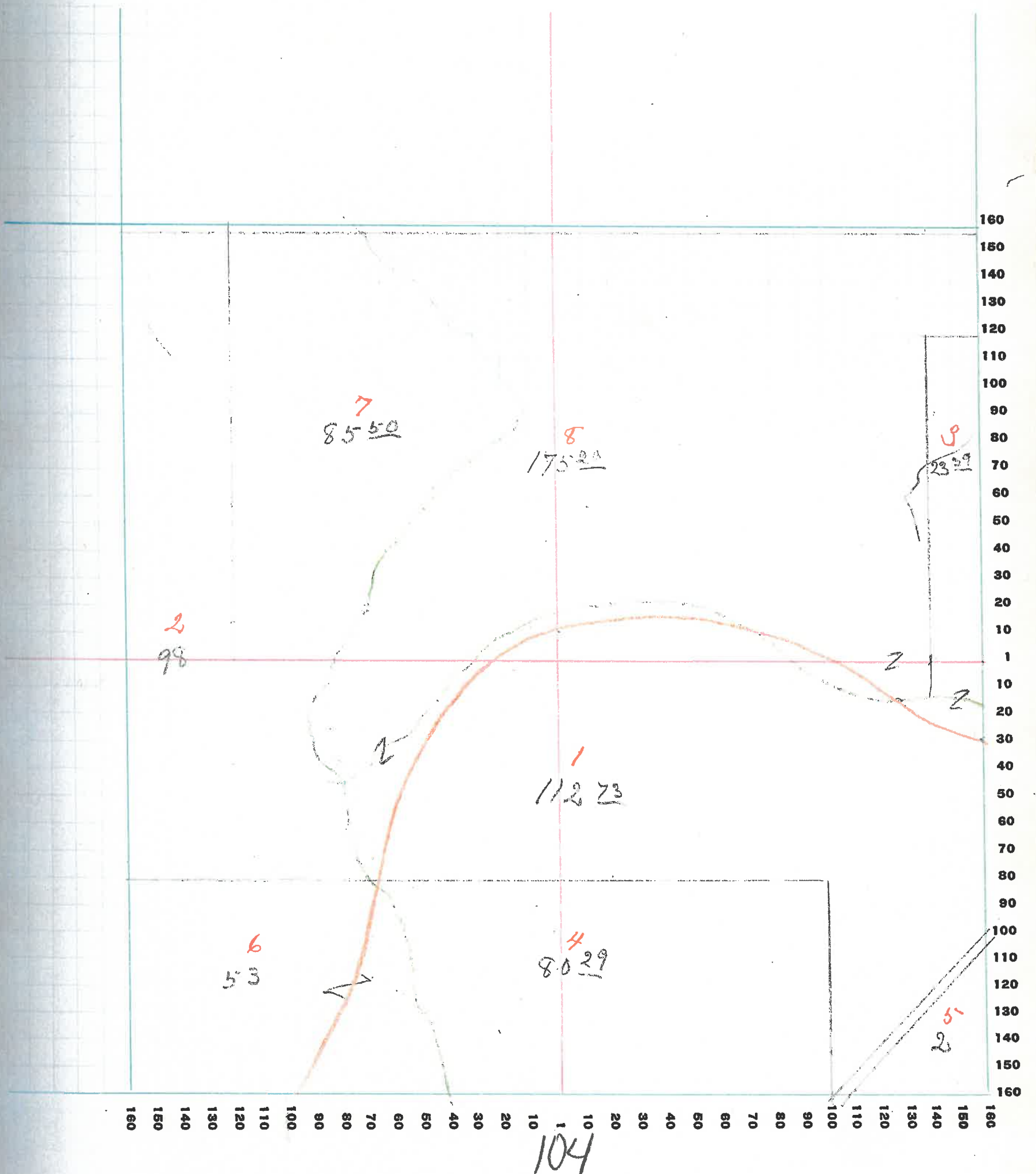
PT. WAYNE PTD. CO. PT. WAYNE, IND.

NAMES OF OWNERS	Number on Plat	DESCRIPTION	Section	Township	Range	Acres	Hundredths	Value of Lands	Value of Improvements	Value of Lands and Improvements
Brown William J.	1	PT SE <sup>4</sup>	34	17	6	112	73	3950		3900
Clore Doran & Wife	2	PT WH WH WH NW <sup>4</sup> NW <sup>4</sup>				98		3400	650	4050
Campbell Chas. W.	3	PT SE <sup>4</sup>				23	39	900		900
Fullenwider Samuel W. & N. E.	4	PT SW <sup>4</sup>				80	29	3000		3000
Heslar Chas. S.	5	PT SE <sup>4</sup> SE <sup>4</sup>				2		100	350	450
Kirkpatrick Merle B.	6	PT SW <sup>4</sup>				53		1500	500	2000
Junior & arvid <del>Mr. Callough Frank</del>	7	PT NW <sup>4</sup>				85	50	2500	500	3000
Robinson Homer J. & Lottie E.	8	PT EH NE <sup>4</sup>				175	20	4100	750	4850

SECTION No. 34

Congressional Township No. 17, R. 6

SCALE: Forty rods to an inch, or ten rods to a space, Congress Land, which is one mile square for a section.  
Number of acres in this section, according to United States Survey, \_\_\_\_\_





# MONTGOMERY COUNTY, INDIANA, 1928

Assessor's Plat-Book for Brown Township No. \_\_\_\_\_

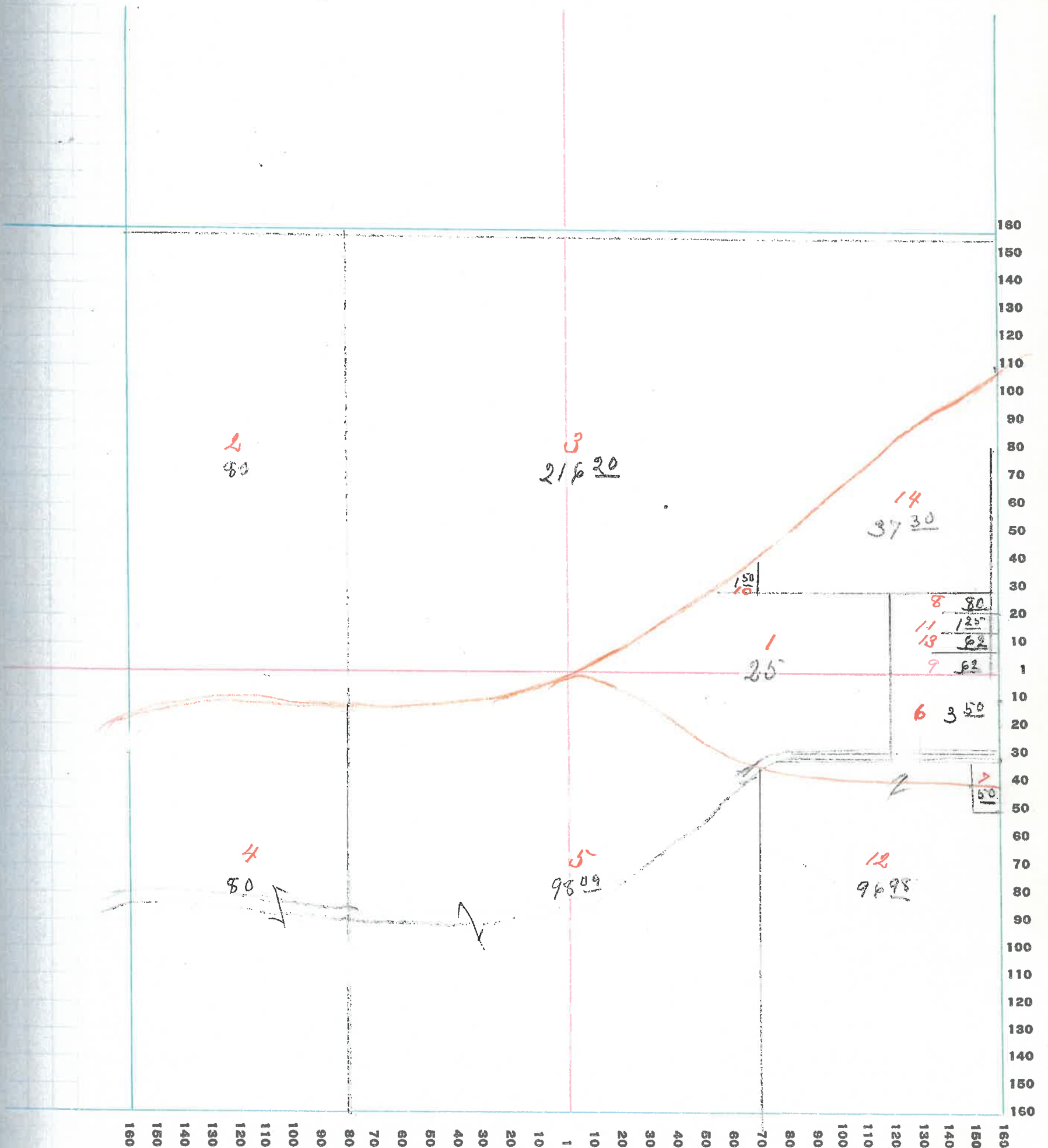
PT. WAYNE PPL. CO. PT. WAYNE, IND.

NAMES OF OWNERS	Number on Plat	DESCRIPTION	Section	Township	Range	Acres	Hundredths	Value of Lands	Value of Improvements	Value of Lands and Improvements	
Brooks George S + Fern O.	1	PT SE <sup>4</sup>	35	17	6	25		1000	600	1400	
Campbell Chas. W.	2	WH NW <sup>4</sup>				80		3200	650	3850	
Evans Alfred C.	3	PT NH				216	20	8400	700	9300	
Fullenwider Samuel W. + M. E.	4	WH SW <sup>4</sup>				80		3000	240	3240	
Gilliland John W.	5	PT SH				98	09	4100	1500	5600	
Jarvis Eliz. + M.	6	PT SE <sup>4</sup>				3	50	200	200	400	
Jacks Bruce	7	PT					50	30	50	80	
Kolling Jtt	8	PT EH NE <sup>4</sup>					80	80	320	400	
M <sup>c</sup> Mains Jesse + Sarah	9	PT NE <sup>4</sup>					62	60	320	380	
Rice John H.	10	PT					1	50	30	80	
Robertson Thos. A.	11	PT NE <sup>4</sup>					1	25	120	220	
Whitson Raymond L.	12	PT SE <sup>4</sup>					96	98	3800	600	4400
Zachery Harmon A. + Cordelia	13	PT					62	60	320	580	
Rice Emma M.	14	PT NE <sup>4</sup>					37	30	2200	1300	3500

# SECTION No. 35

Congressional Township No. 17, R. 6

SCALE: Forty rods to an inch, or ten rods to a space, Congress Land, which is one mile square for a section.  
 Number of acres in this section, according to United States Survey, \_\_\_\_\_



106

# MONTGOMERY COUNTY, INDIANA, 1928

Assessor's Plat-Book for Brown Township No. \_\_\_\_\_

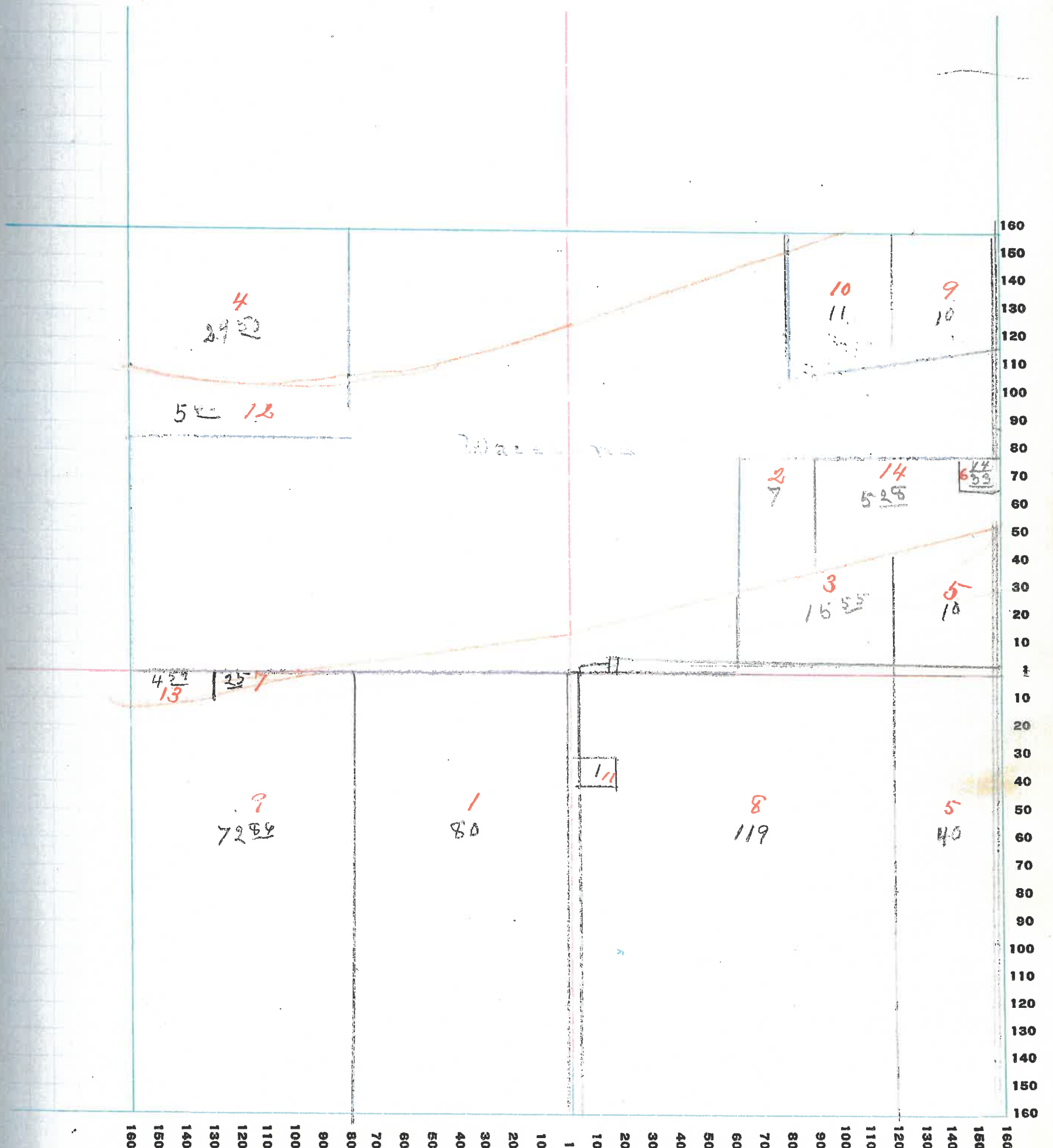
PT. WAYNE PFS. CO. PT. WAYNE, IND.

NAMES OF OWNERS	Number on Plat	DESCRIPTION	Section	Township	Range	Acres	Hundredths	Value of Lands	Value of Improvements	Value of Lands and Improvements
Ball Thomas J. & Myrtle M.	1	EH SW <sup>4</sup>	36	17	6	80		5200	1200	6400
Rayburn J. D. & <del>Eliza</del> Eubank Helen	2	PT NE <sup>4</sup>				7		560	1400	1960
Glover Robert J.	3	PT NE <sup>4</sup>				15	55	1100		1100
Hannah Hugh V.	4	NW <sup>4</sup>				29	50	900		900
Hostetter Elizabeth	5	PT EH SE <sup>4</sup> PT EH NE <sup>4</sup>				40		3000	1700	4700
						10		600		600
Jarvis William M.	6	PT EH NE <sup>4</sup>				14	33	80	300	380
Loudermill Hubert C. & Ferrol D.	7	PT WH SW <sup>4</sup>				25	20			20
Milligan Chas. A. & Edwin J. & John V. S.	8	PT SE <sup>4</sup>				119		8600	800	9400
Milligan William & Eva	9	PT EH PT WH				10		800	1300	2100
						72	86	3600		3600
Juliette Rushton Milligan Jean S. & Josephine	10	PT				11		880	1500	2380
Milligan John V. S.	11	PT SE <sup>4</sup>				1		80	400	480
Miles Henry V. & Marie	12	PT NW <sup>4</sup> NW <sup>4</sup>				5	60	200		200
McAllister Chas. R.	13	PT WH SW <sup>4</sup>				4	57	300	600	900
Glover Stella May McClain David	14	PT NE <sup>4</sup>				5	28	420	1300	1720

SECTION No. 36

Congressional Township No. 19, R. 6

SCALE: Forty rods to an inch, or ten rods to a space, Congress Land, which is one mile square for a section.  
Number of acres in this section, according to United States Survey, \_\_\_\_\_



108

# MONTGOMERY COUNTY, INDIANA, 1928

Assessor's Plat-Book for Brown Township No. \_\_\_\_\_

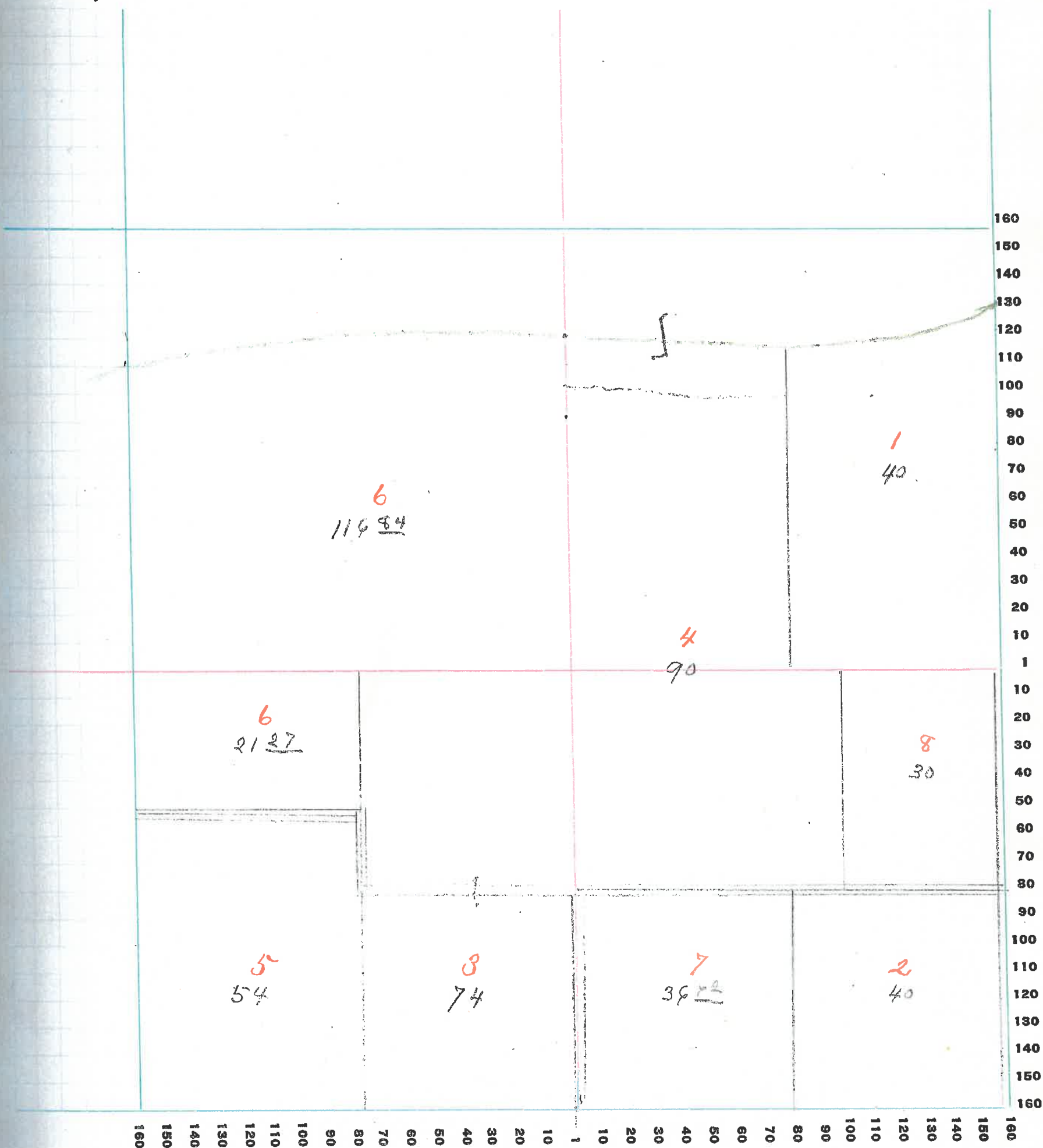
PT. WAYNE PLS. CO. PT. WAYNE, IND.

NAMES OF OWNERS	Number on Plat	DESCRIPTION	Section	Township	Range	Acres	Hundredths	Value of Lands	Value of Improvements	Value of Lands and Improvements
Childers Leland S.	1	SE <sup>4</sup> NE <sup>4</sup>	31	18	6	40		200		200
Deitrick Wm. A. Mrs. $\frac{3}{4}$ & Nina J. Watson $\frac{1}{4}$	2	SE <sup>4</sup> SE <sup>4</sup>				40		640		640
Miles Grant	3	PT EH SW <sup>4</sup>				74		1670	400	2070
Owens Isaac & Low	4	PT EH				90		1350	650	2000
Rice Thomas W. & Zella D.	5	PT WH SW <sup>4</sup>				54		1000	1100	2100
Smith Alfred	6	PT NW <sup>4</sup> PT WH SW <sup>4</sup>				116	84	1750	1300	3050
						21	27	450		450
Whittington Lucy Ellen	7	PT				36	62	800		800
Payton Mary Young Eugene C.	8	PT SE <sup>4</sup>				30		450	100	550

SECTION No. 31

Congressional Township No. 18, R. 5

SCALE: Forty rods to an inch, or ten rods to a space, Congress Land, which is one mile square for a section.  
Number of acres in this section, according to United States Survey, \_\_\_\_\_



110

# MONTGOMERY COUNTY, INDIANA, 1928

Assessor's Plat-Book for Brown Township No. \_\_\_\_\_

PT. WAYNE PLO. CO. PT. WAYNE, IND.

NAMES OF OWNERS	Number on Plat	DESCRIPTION	Section	Township	Range	Acres	Hundredths	Value of Lands	Value of Improvements	Value of Lands and Improvements
<del>atena Lifer</del> <del>Concord &amp; Brothy</del>	1	WH SE <sup>4</sup>	32	18	5	80		2000	600	2600
<del>land</del> Canine Ellie R. & Cinderella L.	2	PT				139	55	3400	1000	4400
Deitrich Wm A. H. & & Nina J. Watson &	3	WH SW <sup>4</sup>				80		1280	700	1980
Pierce Lizzie May	4	PT EH SE <sup>4</sup>				97	05	2000	650	2650
Pierce Henry S.	5	PT WH				122		1200	600	1800
Rush Eliz.	6	PT NE <sup>4</sup>				62	95	430		630
David Bean <del>Saylor Harvey B.</del>	7	PT NH NE <sup>4</sup>				3		200		200
Scott Abraham L.	8	SE <sup>4</sup> SW <sup>4</sup>				40		800	1300	2100

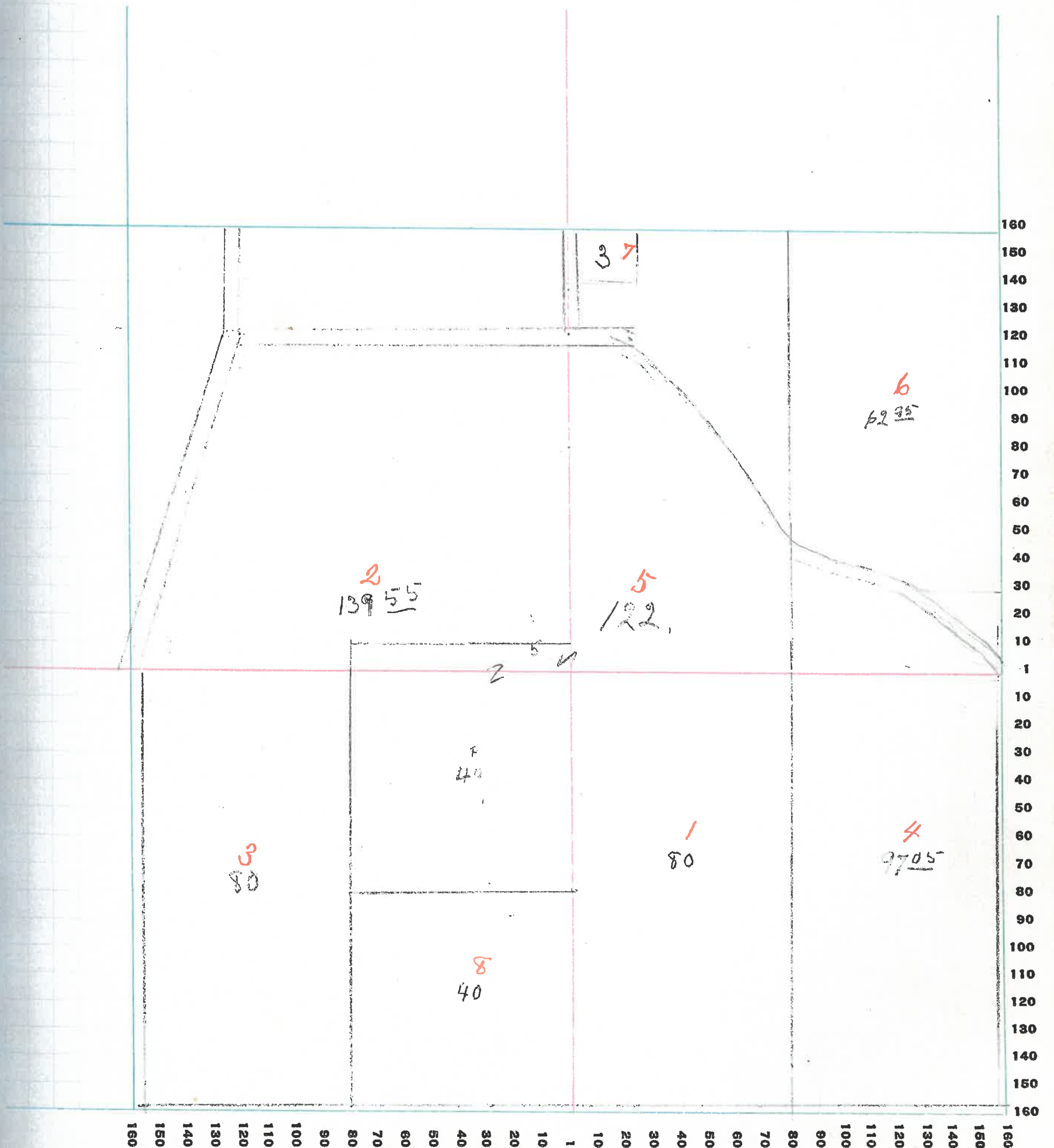
SECTION No. 32

Congressional Township No. 18, R. 5

SCALE: Forty rods to an inch, or ten rods to a space, Congress Land, which is one mile square for a section.  
Number of acres in this section, according to United States Survey, \_\_\_\_\_

Value of  
lands and  
improvements

00  
00  
80  
50  
00  
00  
00



112



# MONTGOMERY COUNTY, INDIANA, 1928

Assessor's Plat-Book for Brown Township No. \_\_\_\_\_

PT. WAYNE PTE. CO. PT. WAYNE, IND.

NAMES OF OWNERS	Number on Plat	DESCRIPTION	Section	Township	Range	Acres	Hundredths	Value of Lands	Value of Improve-ments	Value of Lands and Improve-ments
Claypool Melvel L.	1	PT S <sup>H</sup>	36	18	6	55	11	550		550
Fisher Josephine Et. al.	2	PT NE <sup>4</sup> SE <sup>4</sup>	36	18	6	30		500	100	600
Rice Thomas W. & Zella D.	3	PT S <sup>4</sup>				126	89	1500		1500

SECTION No. 34

Congressional Township No. 18, R. 6

SCALE: Forty rods to an inch, or ten rods to a space, Congress Land, which is one mile square for a section.  
Number of acres in this section, according to United States Survey, \_\_\_\_\_

