

CRAWFORDSVILLE DISTRICT PUB LIB
3 8721 82602 7796

CLARK T.P. No. 11.

RL
912.77248
Ass
1875

Last Name	First Name	Page #	Notes
Abbott	J & A	24, 26	
Anderson	M B	14	
Ashby	S F	54	
Baker	Isaac	6	
Baker	J	6	
Baker	S	6	
Barber	J	26	
Barnard	W	64	
Barnes	H C	54	
Barnes	S	48	
Barnes	T and F	16	
Barnett	J	12	
Benson	S	36	
Bowen	M F	8	
Bradley	D J	18	
Brennen	Eugene	8	
Britton	J T	46	
Brookshire	D	16	
Brown	Ananias	2	
Brown	W A	2	
Byrd	O	30	
Byrd	S	30	
Byrd	W T	30	
Call	S	56	
Carman	I H	66	
Carman	J	44	
Carman	W N	42, 48	
Clark	B F	50	
Clark	G W	42	
Clark	J	50, 52	
Clark	O I	56	
Clark	H	50	
Click	J	48	
Cook	S G	24	
Corn	G W	10, 12	
Corn	M S	10	
Corn	W	10	
Craig	M	54	
Cunningham	J	64, 66	
Cunningham	W	66	
Daughtery	J	56, 60, 62	
Davidson	G	46	
Davis	A J	2	
Davis	A W	20	
Davis	Mary A	40	
Dean	W	52	
Dickerson	S J	58	
Eddingfield	J J	28	
Elliott	W E	52, 60, 62	
Elliott	William	54	
Feather	A	26	
Finnel	P	58	
Ford	J	54	
Ford	Louisa	60	
Ford	T	60	
Ford	L	52	
Fordice	J H	30, 40	
Foxworthy	J W	10, 12	
Frame	William	14	
Fullen	O H	32, 34	
Fullen	W	58	
Garden	D	62	
Garden	S E D	62	
Gott	W	34, 36	
Grantham	E	30	
Grantham	W	64, 66	
Graves	Agga	8	
Graves	J	8	
Graves	R	8	
Gregory	A	66, 68	
Ham	J	24	
Harshbarger	J H	4	
Harshbarger	J M	6, 8, 12, 14	
Harshbarger	Joel C	22	
Harshbarger	Sam	68	
Hart	James H	4	
Hart	R F	2, 4	
Hatcher	J W	26	
Herington	L and E	26	
Herington	M G	26	
Hicks	P	46, 48, 66	
Hicks	S	46	
Himes	D H	14	
Huelett	J W	38	

Hulett	N	50	
Kent	James	44	
Kessler	S P	50	
Knight	J M	36	
Kyle	G E	58, 60	
Kyle	Jas	54	
Kyle	John	54	
Ladoga		32	
Lane	R H	56	
Lewis	Cassander	52	
Lewis	Charles	2	
Logan	E	22	
Manners	G	38	
Manners	J	38	
Markey	Josiah	10	
Martin	A	62	
Martin	Alice	60	
Matlock	A R	62	
McCammon	W	66	
McCrery	H	20	
Mclver	J	44, 48	
Mclver	W	46	
Messick	T H	8, 10	
Miller	H	62	
Miller	H A	64	
Miller	Harvey	64	
Miller	J W	52, 62	
Miller	Jef	52, 62	
Mills	Ira	68	
Mills	J W	50	
Mills	S	4	
Mills	S S	36	
Mills	W W	4	
Mitcheltree	Rebecca	2	
Morgan	S	6	
Morris	G A	64	
Morris	R	24	
Myers	D A	6	
Myers	G G	16	
Myers	H	12, 32	
Myers	Henry	12	
Neeley	D D	16	
Neff	J and E	28, 38, 40	
Nicholson	D D	32, 34, 36	
O'Conner	J	8	
Otterman	F M	28	
Otterman	G	26, 42, 44	
Otterman	H	44	
Otterman	J F	26	
Otterman	J M	42	
Otterman	S	28, 40, 42	
Otterman	S C	38	
Owen	J M	48	
Owens	J	66	
Pearson	E	30	
Peck	J	52	
Peffley	C	26, 28	
Peffley	E	18	
Peffley	J	18	
Peffley	J B	18, 20	
Peffley	J F	18	
Peffley	John	10	
Peffley	M E	18	
Peffley	S J	20	
Peffley	T	28	
Peffley	John	12	
Pennington	J	56	
Pennington	M J	34	
Pennington	W	34	
Pennington	S	34	
Perkins	J S	52, 54	
Porch	I N	58	
Prickett	J	14	
Radford	J	60	
Rae	J	68	
Ragsdale	S	68	
Rains	H	16	
Rains	J	16	
Rains	Sarah	16	
Rains	T A	18	
Rains	T	16	
Randell	William	52	
Rice	S	60	
Robbins	J W	26	
Rogers	H	68	
Rogers	J	68	
Rogers	S	4	
Rogers	W	46	
Ronk	D W	22	
Ronk	J F	22	
Ronk	J R	22	

Ronk	J T	22, 24	
Ronk	M M	22	
Ronk	Sam	22	
Ronk	W P	22	
Rose	A	28	
Rose	Thomas M	30	
Rudisll	M S	32	
Ryan	D (heirs)	6	undivided
Shackelford	J	56	
Sharp	B	18	
Sharp	J	26, 28	
Sharp	P	42	
Standiford	R S	44	
Stark	J H	52	
Staton	Joseph	68	
Stewart	M	34	
Stewart	S	62	
Stoner	D	24, 26	
Stoner	David	38	
Stoner	R	24	
Strattan		34	
Tipton	Jonathan	4	
Troutman	B H	44	
Utterback	W H	44	
Weekly	J	50	
White	J S	24	
Wilson	E	12	
Wilson	J L	56	
Wilson	O B	12, 14	
Winter	Martha	22	
Wright	Nancy	12	
Yelton	P	24	
Young	A D	58	
Young	Leaf	58	
Young	S	58	

Montgomery

County, Indiana, 187

Assessor's Plat-Book for

Clark

Township, No. 11

,

NAMES OF OWNERS.

Number on Plat.

DESCRIPTION.

Section.

Township.

Range.

Acres.

Hundredths.

Value of Lands.


Value of Improve-
ments.

Value of Lands
and Improve-
ments.

Section No. 1

Congressional Township No. 1, N. R. 1


SCALE:—Forty rods to an inch, or ten rods to a space, Congress Land, which is one mile square for a section.
 Number of acres in this section according to the UNITED STATES Survey.....



Section No. 1

Congressional Township No. , N. R. E.

SCALE:—Forty rods to an inch, or ten rods to a space, Congress Land, which is one mile square for a section.
Number of acres in this section according to the UNITED STATES Survey

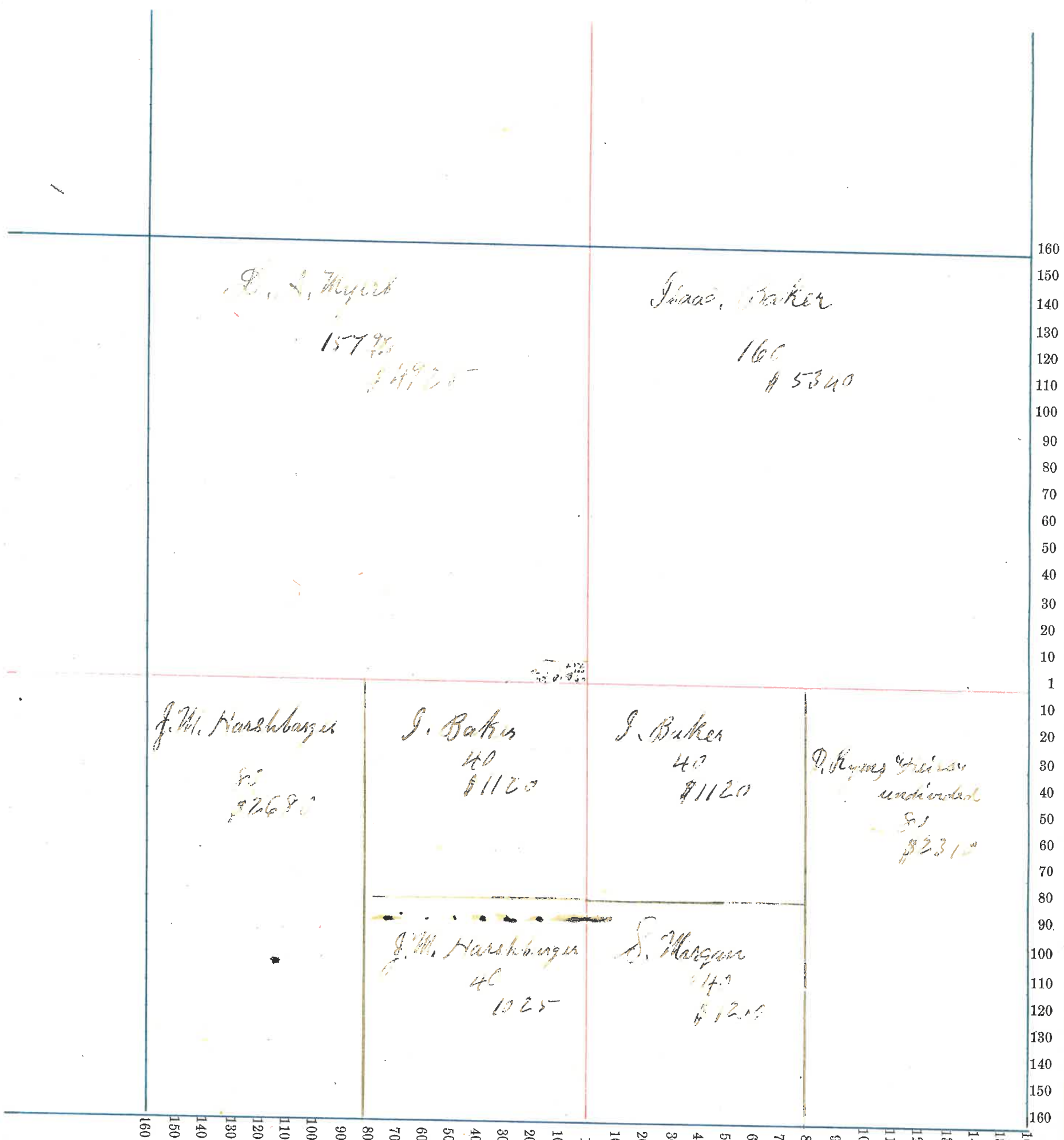


NAMES OF OWNERS.	Number on Plat.	DESCRIPTION.	Section.	Township.	Range.	Acres.	Hundredths.	Value of Lands.	Value of Improve-ments.	Value of Lands and Improve-ments.

Section No. 3

Congressional Township No. , N. R. E.

SCALE:—Forty rods to an inch, or ten rods to a space, Congress Land, which is one mile square for a section.
Number of acres in this section according to the UNITED STATES Survey.....



Section No. 1

Congressional Township No. 1, N. R. 1

SCALE:—Forty rods to an inch, or ten rods to a space, Congress Land, which is one mile square for a section.
 Number of acres in this section according to the UNITED STATES Survey.....

				160
				150
				140
				130
				120
				110
				100
				90
				80
				70
				60
				50
				40
				30
				20
				10
				1
				10
				20
				30
				40
				50
				60
				70
				80
				90
				100
				110
				120
				130
				140
				150
				160
160	150	140	130	120
110	100	90	80	70
60	50	40	30	20
10	1	10	20	30
40	50	60	70	80
90	100	110	120	130
140	150	160		

O. Thomas
40
\$750

J. Graves
40
\$970

J. Graves
41 1/2
\$730

M. F. Bowen
80
\$2300

Eugene Brennan
40
\$740

R. Graves
41 1/2
\$875

R. Graves
41 1/2
\$800

J. H. Mesnick
110
3720

R. Graves
50
\$1500

J. H. Mesnick
40
\$1000

Agga Graves
30
\$400

Agga Graves
40
\$2000

Montgomery County, Indiana, 187

Assessor's Plat-Book for

to book


Township, No.

NAMES OF OWNERS.	Number on Plat.	DESCRIPTION.	Section.	Township.	Range.	Acres.	Hundredths.	Value of Lands.	Value of Improve-ments.	Value of Lands and Improve-ments.
<p>If you want to have a plat made and surveyed to do it no one else can</p>										

Section No. 5

Congressional Township No. , N. R. E.

SCALE:—Forty rods to an inch, or ten rods to a space, Congress Land, which is one mile square for a section.
Number of acres in this section according to the UNITED STATES Survey



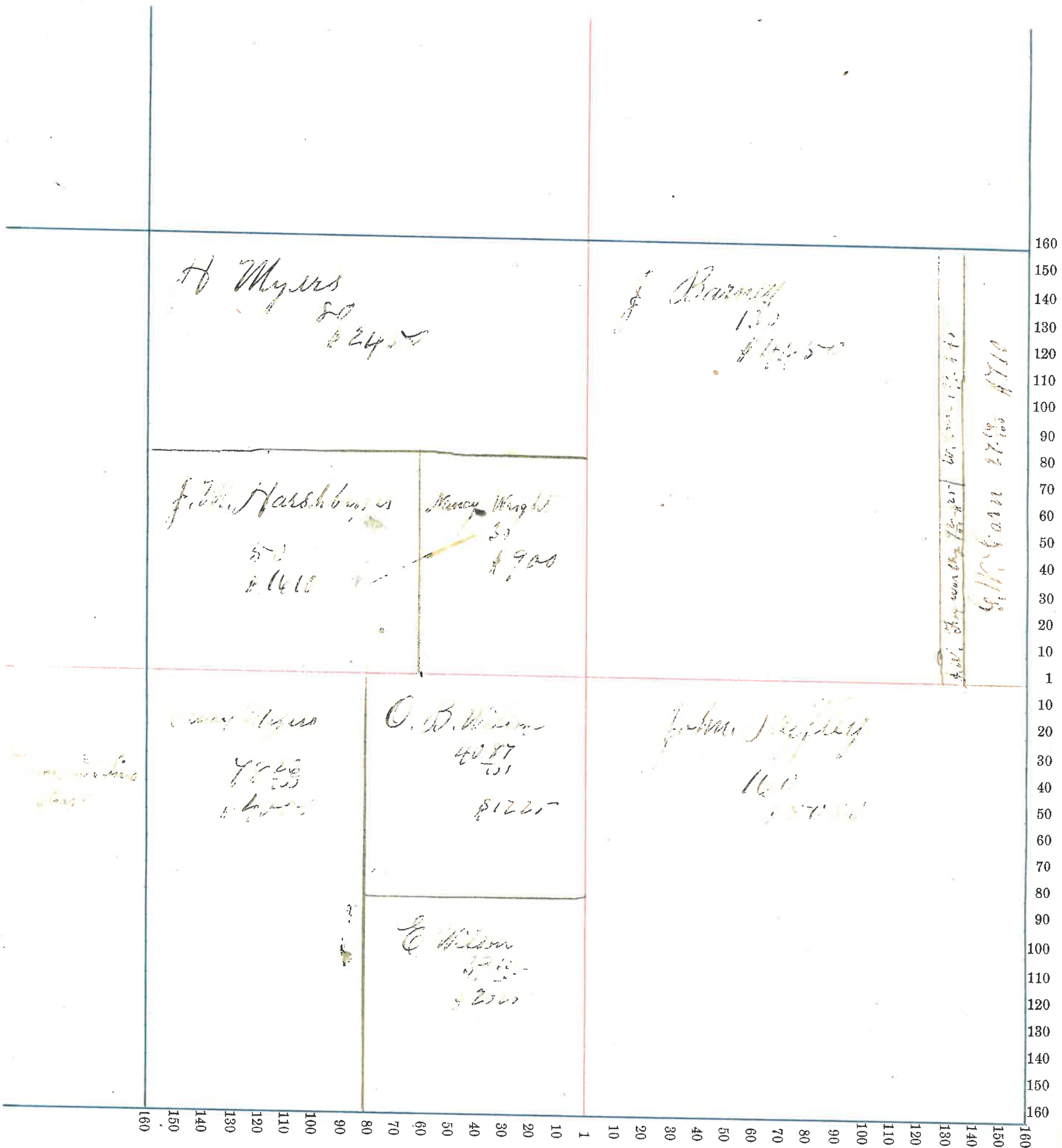
Clark

NAMES OF OWNERS.	Number on Plat.	DESCRIPTION.	Section.	Township.	Range.	Acres.	Hundredths.	Value of Lands.	Value of Improve-ments.	Value of Lands and Improve-ments.

Section No. 6

Congressional Township No. _____, R. R. _____

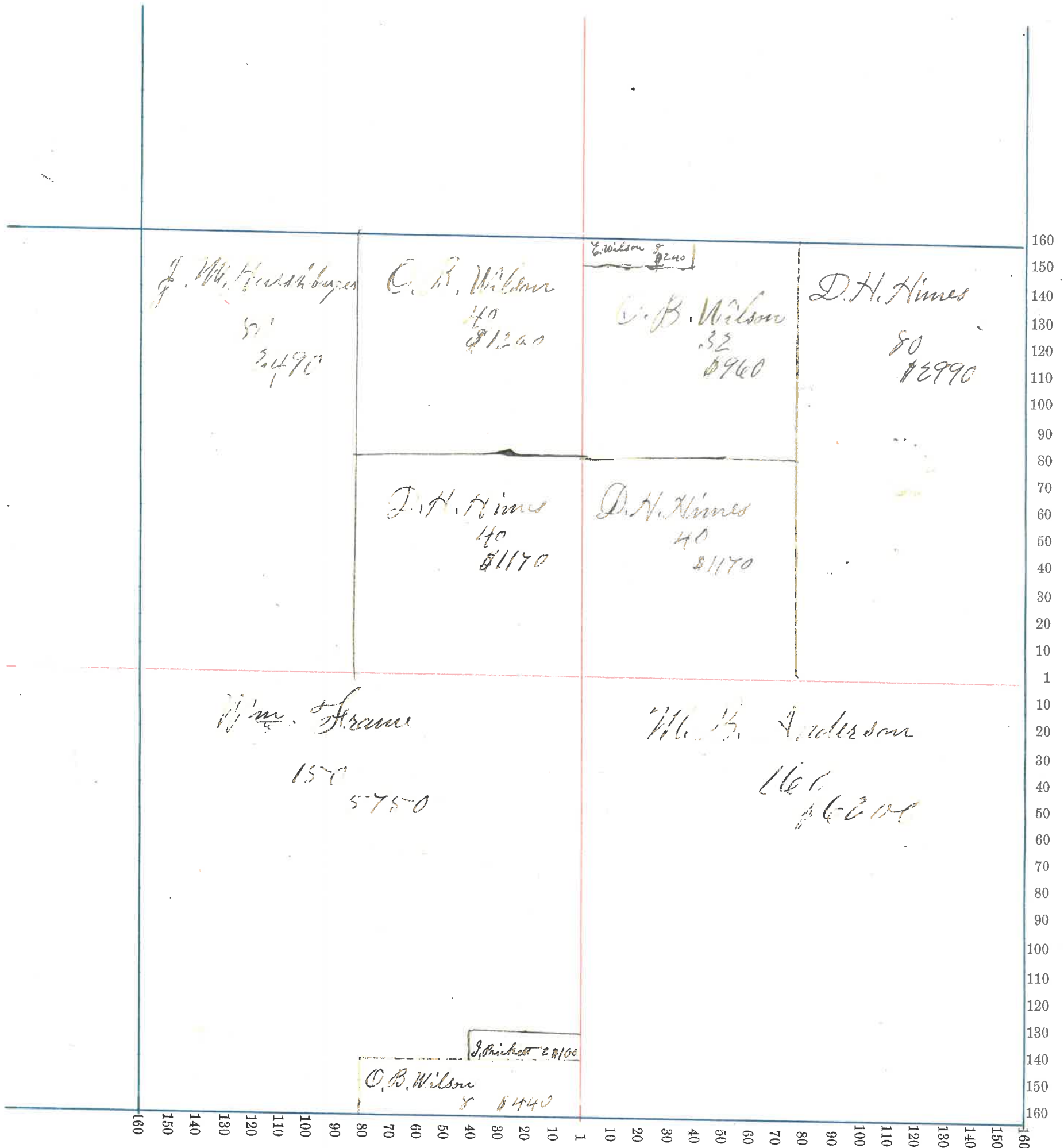
SCALE:—Forty rods to an inch, or ten rods to a space, Congress Land, which is one mile square for a section.
Number of acres in this section according to the UNITED STATES Survey.....



Section No. 7

Congressional Township No. , N. R. T.


SCALE:—Forty rods to an inch, or ten rods to a space, Congress Land, which is one mile square for a section.
 Number of acres in this section according to the UNITED STATES Survey.....



Section No. 7

Congressional Township No. , N. R. T.

SCALE:—Forty rods to an inch, or ten rods to a space, Congress Land, which is one mile square for a section.
 Number of acres in this section according to the UNITED STATES Survey.....



County, Indiana, 187

Assessor's Plat-Book for


Township, No.

NAMES OF OWNERS.	Number on Plat.	DESCRIPTION.	Section.	Township.	Range.	Acres.	Hundredths.	Value of Lands.	Value of Improve-ments.	Value of Lands and Improve-ments.

Section No. //

Congressional Township No. , N. R. E.


SCALE:—Forty rods to an inch, or ten rods to a space, Congress Land, which is one mile square for a section.
Number of acres in this section according to the UNITED STATES Survey



Section No. 12

Congressional Township No. N. R. I.


SCALE:—Forty rods to an inch, or ten rods to a space, Congress Land, which is one mile square for a section.
 Number of acres in this section according to the UNITED STATES Survey



Section No. 13

Congressional Township No. , R. R. I.


SCALE:—Forty rods to an inch, or ten rods to a space, Congress Land, which is one mile square for a section.
 Number of acres in this section according to the UNITED STATES Survey.....



Section No. 111

Congressional Township No. , N. R. E.

SCALE:—Forty rods to an inch, or ten rods to a space, Congress Land, which is one mile square for a section.
 Number of acres in this section according to the UNITED STATES Survey.....




NAMES OF OWNERS.	Number on Plat.	DESCRIPTION.	Section.	Township.	Range.	Acres.	Hundredths.	Value of Lands.	Value of Improve-ments.	Value of Lands and Improve-ments.

Section No. 15

Congressional Township No. N. R. E.

SCALE:—Forty rods to an inch, or ten rods to a space, Congress Land, which is one mile square for a section.
 Number of acres in this section according to the UNITED STATES Survey



County, Indiana, 1887

Assessor's Plat-Book for


Township, No.

NAMES OF OWNERS:	Number on Plat.	DESCRIPTION.	Section.	Township.	Range.	Acres.	Hundredths.	Value of Lands.	Value of Improve-ments.	Value of Lands and Improve-ments.

Section No. 11

Congressional Township No. N. R. E.

SCALE:—Forty rods to an inch, or ten rods to a space, Congress Land, which is one mile square for a section.
 Number of acres in this section according to the UNITED STATES Survey.....



County, Indiana, 187

Assessor's Plat-Book for


Township, No.

NAMES OF OWNERS.	Number on Plat.	DESCRIPTION.	Section.	Township.	Range.	Acres.	Hundredths.	Value of Lands.	Value of Improve- ments.	Value of Lands and Improve- ments.

Section No. 10

Congressional Township No. , N. R. T.


SCALE:—Forty rods to an inch, or ten rods to a space, Congress Land, which is one mile square for a section.
Number of acres in this section according to the UNITED STATES Survey



Section No. 19

Congressional Township No., N. R. E.


SCALE:—Forty rods to an inch, or ten rods to a space, Congress Land, which is one mile square for a section.
 Number of acres in this section according to the UNITED STATES Survey



Section No. *20*

Congressional Township No. _____, R. R. _____ E.


SCALE:—Forty rods to an inch, or ten rods to a space, Congress Land, which is one mile square for a section.
 Number of acres in this section according to the UNITED STATES Survey.....



Section No. 21

Congressional Township No. , N. R. E.


SCALE:—Forty rods to an inch, or ten rods to a space, Congress Land, which is one mile square for a section.
 Number of acres in this section according to the UNITED STATES Survey.....



Section No. 24

Congressional Township No. N. R. E.

SCALE:—Forty rods to an inch, or ten rods to a space, Congress Land, which is one mile square for a section.
Number of acres in this section according to the UNITED STATES Survey



Assessor's Plat-Book for


Township, No.

NAMES OF OWNERS.	Number on Plat.	DESCRIPTION.	Section.	Township.	Range.	Acres.	Hundredths.	Value of Lands.	Value of Improve-ments.	Value of Lands and Improve-ments.

Section No. 13

Congressional Township No. , N. R. T.


SCALE:—Forty rods to an inch, or ten rods to a space, Congress Land, which is one mile square for a section.
 Number of acres in this section according to the UNITED STATES Survey.....



Section No. 24

Congressional Township No., N. R. E.

SCALE:—Forty rods to an inch, or ten rods to a space, Congress Land, which is one mile square for a section.
 Number of acres in this section according to the UNITED STATES Survey.....



G. Otterman
80
\$2000

B. H. Trautman
80
\$2250

W. S. Standiford
80
\$2250

H. Otterman
40
\$950

James Kent
40
\$950

J. Cannon
80
\$2350

J. McEwen
80
\$2500


W. H. Utterbach
80
\$2250

H. P. Otterman
80
\$1900

Section No. 25

Congressional Township No. , N. R. T.

SCALE:—Forty rods to an inch, or ten rods to a space, Congress Land, which is one mile square for a section.
Number of acres in this section according to the UNITED STATES Survey.....




Assessor's Plat-Book for Township, No.,

NAMES OF OWNERS.	Number on Plat.	DESCRIPTION.	Section.	Township.	Range.	Acres.	Hundredths.	Value of Lands.	Value of Improve-ments.	Value of Lands and Improve-ments.

Section No. 16

Congressional Township No. , N. R. T.

SCALE:—Forty rods to an inch, or ten rods to a space, Congress Land, which is one mile square for a section.
Number of acres in this section according to the UNITED STATES Survey.....

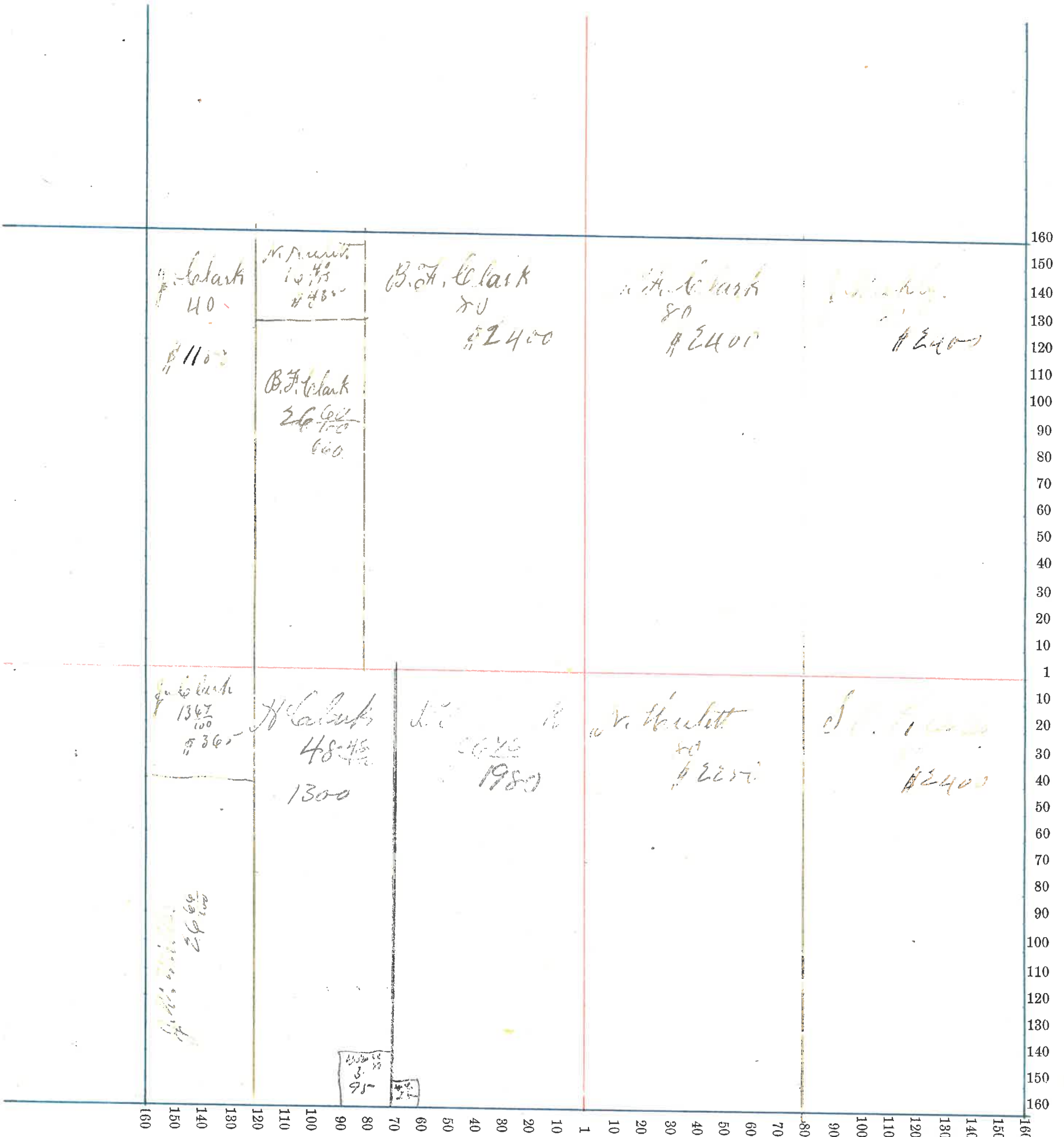


NAMES OF OWNERS.	Number on Plat.	DESCRIPTION.	Section.	Township.	Range.	Acres.	Hundredths.	Value of Lands.	Value of Improve- ments.	Value of Lands and Improve- ments.

Section No. 17

Congressional Township No. , N. R. T.

SCALE:—Forty rods to an inch, or ten rods to a space; Congress Land, which is one mile square for a section.
 Number of acres in this section according to the UNITED STATES Survey



Assessor's Plat-Book for


Township, No.

NAMES OF OWNERS.	Number on Plat.	DESCRIPTION.	Section.	Township.	Range.	Acres.	Hundredths.	Value of Lands.	Value of Improve-ments.	Value of Lands and Improve-ments.

Section No. 25

Congressional Township No. _____, N. R. _____ E.

SCALE:—Forty rods to an inch, or ten rods to a space, Congress Land, which is one mile square for a section.
 Number of acres in this section according to the UNITED STATES Survey.....



Assessor's Plat-Book for Township, No.


NAMES OF OWNERS.	Number on Plat.	DESCRIPTION.	Section.	Township.	Range.	Acres.	Hundredths.	Value of Lands.	Value of Improve-ments.	Value of Lands and Improve-ments.

Section No. 19

Congressional Township No. N. R. E.

SCALE:—Forty rods to an inch, or ten rods to a space, Congress Land, which is one mile square for a section.

Number of acres in this section according to the UNITED STATES Survey



County, Indiana, 187

Assessor's Plat-Book for


Township, No.

NAMES OF OWNERS.	Number on Plat.	DESCRIPTION.	Section.	Township.	Range.	Acres.	Hundredths.	Value of Lands.	Value of Improve-ments.	Value of Lands and Improve-ments.

Section No. 36

Congressional Township No. , N. R. T.

SCALE:—Forty rods to an inch, or ten rods to a space, Congress Land, which is one mile square for a section.
Number of acres in this section according to the UNITED STATES Survey.....



County, Indiana, 187

Assessor's Plat-Book for


Township, No.

NAMES OF OWNERS.	Number on Plat.	DESCRIPTION.	Section.	Township.	Range.	Acres.	Hundredths.	Value of Lands.	Value of Improve-ments.	Value of Lands and Improve-ments.

Section No. 31

Congressional Township No. , N. R. T.

SCALE:—Forty rods to an inch, or ten rods to a space, Congress Land, which is one mile square for a section.
Number of acres in this section according to the UNITED STATES Survey.....



County, Indiana, 187

Assessor's Plat-Book for


Township, No.

NAMES OF OWNERS.	Number on Plat.	DESCRIPTION.	Section.	Township.	Range.	Acres.	Hundredths.	Value of Lands.	Value of Improve-ments.	Value of Lands and Improve-ments.

Section No. 37

Congressional Township No. N. R. T.

SCALE:—Forty rods to an inch, or ten rods to a space, Congress Land, which is one mile square for a section.
Number of acres in this section according to the UNITED STATES Survey.....



County, Indiana, 187

Assessor's Plat-Book for


Township, No.

NAMES OF OWNERS.	Number on Plat.	DESCRIPTION.	Section.	Township.	Range.	Acres.	Hundredths.	Value of Lands.	Value of Improve-ments.	Value of Lands and Improve-ments.

Section No. 42

Congressional Township No. 11 R. 1 E.

SCALE:—Forty rods to an inch, or ten rods to a space, Congress Land, which is one mile square for a section.
Number of acres in this section according to the UNITED STATES Survey.....




NAMES OF OWNERS.	Number on Plat.	DESCRIPTION.	Section.	Township.	Range.	Acres.	Hundredths.	Value of Lands.	Value of Improve-ments.	Value of Lands and Improve-ments.

Section No. 4

Congressional Township No. , N. R. T.

SCALE:—Forty rods to an inch, or ten rods to a space, Congress Land, which is one mile square for a section.
 Number of acres in this section according to the UNITED STATES Survey



64

County, Indiana, 187

Assessor's Plat-Book for

Township, No. ,

NAMES OF OWNERS.	Number on Plat.	DESCRIPTION.	Section.	Township.	Range.	Acres.	Hundredths.	Value of Lands.	Value of Improve-ments.	Value of Lands and Improve-ments.

NAMES OF OWNERS.	Number on Plat.	DESCRIPTION.	Section.	Township.	Range.	Acres.	Hundredths.	Value of Lands.	Value of Improve-ments.	Value of Lands and Improve-ments.

Section No. 34

Congressional Township No. 1, N. R. 1

SCALE:—Forty rods to an inch, or ten rods to a space, Congress Land, which is one mile square for a section.
Number of acres in this section according to the UNITED STATES Survey.....

