

CRAWFORDSVILLE DISTRICT PUB LIB  
3 8721 82602 7788

ASSESSOR'S PLAT BOOK.

Clark Township,  
Montgomery County.  
1886

RL  
912.77248  
Ass  
1886



Last Name	First Name	Page #	Notes
Abott	John	25, 26, 27, 28	
Alexander	John L	37, 38	
Anderson	C H R	3, 4, 35, 36	
Anderson	M B	13, 14	
Ashby	Silas F	57, 58	
Baker	Alva P	5, 6	
Baker	John S	5, 6	
Baker	Jonas	5, 6	
Baldwin	F W	17, 18	
Barnard	William	67, 68	
Barnett	John	11	
Barns	H C	57, 58	
Barns	Lettie	61, 62, 63, 64	shown in Sect 32; also sect 31
Bateman	Washington	35, 36	
Bey	Leondas	71, 72	
Bousack	Daniel	35, 36	
Bowman	Samuel	35, 36	
Bradley	David J	19, 20	
Brenan	Dennis	35, 36	
Brennan	Patrick	9, 10	
Brennon	Eugene	7, 8	
Britton	Harrison	49, 50	
Britton	Jesse	49, 50	
Britton	Milton	49, 50	
Britts	James A	35, 36	
Brookshire	Drake	15, 16, 17, 18, 33, 34	
Brown	Wm A	1, 2	
Byrd	Abram	59, 60	
Byrd	John F	31, 32	
Byrd	John T	57, 58	
Call	Charles and Sophia	23, 24	
Call	Squire	37, 38	
Carman	Ben F	45, 46	
Carman	Isaac H	71, 72	
Carman	Isaac L	49, 50	
Carman	J J and Joseph	47, 48	
Carman	Sarah	47, 48	
Carman	Wm H	51, 52	
cemetery		18	
cemetery		26	
cemetery		38	
cemetery		42	
Chapman	John I	69, 70	
Chapman	Louisa	69, 70	
Clark	George W	45, 46	
Clark	John W	15, 16	
Clark	Ben F	53, 54	
Click	Christian	51, 52	
Click	Etta, Cary, and Omer	51, 52	
Click	Ida	51, 52	
Click	Sarah	49, 50	
Cook	S G	25, 26	
Corn	George W	9, 10, 11, 12	
Cunningham	James	67, 68, 69, 70	
Daughtery	James	63, 64	
Daughtery	Josiah	35, 36	
Daughtery	Cora and Leila	35, 36	
Davidson	Gabriel S	49, 50	
Davidson	Sarah	49, 50	
Davis	Francis E	1, 2	
Davis	John T	37, 38	
Davis	Joshua	21, 22	
Davis	Mary A	43, 44	
Dean	George	57, 58	
Dean	George W	55, 56	
Dean	John F	51, 52	
Dean	William	55, 56	
Dickerson	Floyd	37, 38	shown in Sec 32 but part Sec 31
Dodson	Catherine	23, 24	
Dodson	Jemima	23, 24	
Dougherty	James	65, 66	
Elliott	William	55, 56, 57, 58, 63, 64, 65, 66	
Engle	Nancy	35, 36	
Evans	Richard	35, 36	
Ewing	Sarah	53, 54	
Ewing	William	53, 54	
Finnell	Patrick	33, 34	
Ford	James W	57, 58	
Ford	Louisa	55, 56, 61, 62, 63, 64	shown in Sect 32 and Sect 31
Ford	Theodrick	63, 64	
Frame	Ann	13, 14	
Freeman	Nathan	15, 16	
Fullen	Charlotte	33, 34	
Fullen	Sally	33, 34	


Gill	Anna	37, 38	
Gill	Anna V	9, 10	
Gill	William	37, 38	
Gill	James H	35, 36	
Gordon	John	65, 66	
Gordon	L E D	65, 66	
Grantham	Eliza	25, 26, 59, 60	
Grantham	Harriet	26	
Grantham	James	53, 54	
Grantham	Nancy	61, 62	
Grantham	Silas	26	
Grantham	Wesley	31, 32, 33, 34	
Graves	Agga	7, 8	
Graves	John	7, 8	
Graves	Permelila	49, 50	
Graybill	Josephus	19, 20, 31, 32, 33, 34	
Gregory	Amanda	69, 70, 71, 72	
Gregory	Charles	69, 70, 71,, 72	
Harris	F M	29, 30	
Harris	Francis M	45, 46	
Harshbarger	Amanda	5, 6, 8	
Harshbarger	George W	11, 12	
Harshbarger	H M	11, 12, 13, 14	
Harshbarger	J M	5, 6, 11, 12	
Harshbarger	Jacob M	13, 14	
Harshbarger	Joel	61, 62	
Harshbarger	John	21, 22	
Harshbarger	John H	3, 4	
Harshbarger	Lavina	9, 10	
Harshbarger	Mary M	11, 12, 19, 20, 33, 34, 35, 36	
Harshbarger	Oliver	27, 28	
Harshbarger	Samuel	71, 72	
Harshbarger	Wm R	19, 20, 21, 22, 29, 30	
Herrod	George W	43, 44	
Herrod	Mary B	27, 28	
Herrod	Mary P	47, 48	
Hicks	Preston	49, 50, 51, 52, 69, 70, 71, 72	
Hicks	Samuel	47, 48, 49, 50	
Hill	Clifton	55, 56	
Himes	Daniel H	13, 14	
Hinkle	George	7, 8	
Hughes	Charles W	35, 36	
Hulett	Nathan	53, 54, 67, 68, 69, 70	
Hullett	John W	41, 42	
Hunt	Margarett	33, 34	
Hymes	Daniel H	14	
Jeffers	James K	67, 68	
Jenkins	Mary W	35, 36	
Jones	John E	1, 2	
Kent	James	47, 48	
Kesler	Jacob	27, 28	
Kesler	Samuel P	53, 54	
Kinkead	John	13, 14	Kinkade
Kinkead	Joseph E	15, 16	
Kyle	Charlotte	61, 62	
Kyle	Eliza	63, 64	
Kyle	Elizabeth	57, 58, 61, 62, 63, 64	shown in Sect 31
Kyle	Silas F	63, 64, 65, 66	
Lane	R H	59, 60	
Lemon	Chas M	35, 36	
Lewis	Daniel B and Charles P	1, 2	
Lough	Samuel (heirs)	25, 26	
Mahorney	Zack F	15, 16	
Manners	George	41, 42	
Manners	James	41, 42	
Markey	Josiah	9, 10	
McCammoin	Wm W	69, 70	
McCrary	Houston	21, 22, 23, 24	
McDaniel	A G	35, 36	
McDaniel	Albert J	37, 38	
McIver	James	47, 48, 51, 52	
McKnight	John	39, 40	
Messick	Elizabeth	17, 18	
Messick	Elizabeth A	7, 8, 10	
Miller	Harry	65, 66	
Miller	Harvy	67, 68	
Miller	Henry A	67, 68	
Miller	Jefferson	55, 56, 65, 66	
Miller	John	53, 54	
Miller	John W	55, 56, 65, 66	
Miller	John W "Jr"	69, 70	
Miller	Sarah	69, 70, 71, 72	
Mills	A S	71, 72	
Mills	Lewis D	71, 72	
Mills	S A	71, 72	
Mills	Sarah	3, 4	
Mills	Silas	35, 36, 37, 38, 39, 40, 59, 60	
Mills	Wm M	23, 24	
Mills	Wm W	4	
Mitcheltree	Mary E	19, 20	
Mitcheltree	Rebecca A	1, 2	

Morris	Mary	53, 54	
Morris	Tom D	35, 36	
Morrison	George	35, 36	
Morton	Jacob J	37, 38, 59, 60	
Myers	Daniel A	5, 6, 7, 8	
Myers	George	17, 18	
Myers	William	17, 18	
Neff	Elizabeth and John	29, 30, 41, 42, 43, 44	
Neff	Margarett	25, 26	
Nicholson	D D	35, 36, 37, 38	
Nicholson	David D	39, 40	
Ossburn	Jasper M	35, 36	
Otterman	Francis M	29, 30	
Otterman	George H	29, 30, 45, 46	
Otterman	George W	45, 46	
Otterman	Henry	47, 48	
Otterman	J M	43, 44	
Otterman	James M	45, 46, 53, 54	in trust of John Otterman
Otterman	James M and Samuel H	27, 28	
Otterman	Lewis C	41, 42	
Otterman	O P	47, 48	
Otterman	Samuel H	29, 30, 41, 42, 43, 44	
Owen	John M	51, 52, 69, 70	
Pearson	Elliott	31, 32	
Peffley	Circle	27, 28, 29, 30	
Peffley	D H	11, 12	
Peffley	Elizabeth	19, 20	
Peffley	Eunice	35, 36	
Peffley	John	15, 16	
Peffley	John B	21, 22	
Peffley	John R	15, 16	
Peffley	Mary E	19, 20	
Peffley	Thomas	9, 10, 29, 30	
Pennington	M J	37, 38	
Pennington	Sarah J	37, 38	
Pennington	Susan	37, 38	
Peterson	Samuel	15, 16	
Procise	Elizabeth	25, 26	
Radford	John W	63, 64	
Raines	Thomas A	39, 40	
Rice	Leah	63, 64	
Roe	James	71, 72	
Rogers	Henry	71, 72	
Rogers	Linsey	3, 4	
Rogers	Wm H	71, 72	
Ronk	Daniel W	23, 24	
Ronk	John T	23, 24, 25, 26	
Ronk	Joseph F	23, 24	
Ronk	Samuel	23, 24	
Ronk	William P	23, 24	
Ronk	Nancy J	25, 26	
Rose	Alfred	33, 34	
Rose	Sarah J	5, 6	
Rose	Thomas M	17, 18, 19, 20, 31, 32	
Rose	Thos M and John Graves	3, 4	
Rose	William F	29, 30	
Routh	Anna M	51, 52	
Rudisil	M L	35, 36	
Ryan	Anna	5, 6	
Ryan	Edward	5, 6	
Scott	A M	13, 14, 36	
Scribner	Brad E	43, 44	
Shackelford	John	59, 60	
Sharp	John	27, 28, 30	
Sharp	Madison and Perry	27, 28	
Sharp	Perry	27, 28	
Sidener	Joseph	39, 40	
Snyder	William	35, 36	
Standiford	James C	53, 54	
Standiford	Robert	53, 54, 55, 56	
Starks	James	55, 56	
Stevens	Sarah	69, 70	
Stewart	S A D	27, 28	
Stoner	David	25, 26, 27, 28, 41, 42	
Stoner	Rebecca	25, 26	
Stover	Samuel	67, 68	
Strickler	Nancy	59, 60	
Stringer	Mary E	25, 26	
Sutherlin	James F	25, 26	
Talbott	Celia	25, 26	
Terry	Jacob A	9, 10	
Terry	Josephus, Winfred S and Malinda	35, 36	
Tipton	Jonathan	4	
Tipton	Louisa E	1, 2	
Troutman	Burr	47, 48	
Turner	Daniel M	1, 2	
Utterback	William	47, 48	
Watkins	Thomas	11, 12	
White	Bertha	25, 26	
White	Lelia	25, 26	
White	Nellie	25, 26	



White	Oliver	25, 26	
Williams	heirs	25, 26	
Williams	Margarett J	25, 26	
Wilson	James L	35, 36, 59, 60	
Wright	Nancy	11, 12	
Yelton	Wm J "etal"	45, 46	
Young	Alfred D	59, 60, 61, 62	
Young	James F	61, 62, 63, 64	
Young	LaFayette (heirs)	61, 62	shown in Sect 32
Zimmerman	J	38	
Zimmerman	P A	45, 46, 47, 48	





W.B. Burford  
MANUFACTURER  
OF  
**BLANK BOOKS**  
LITHOGRAPHIC  
AND  
**TYPE PRINTER**

We have on file  
a sample leaf and  
full description of this  
**BOOK.**

When you wish a  
duplicate order by this  
**NUMBER.**

2230

Indianapolis, Ind.



Montgomery

County, Indiana, 1886

Assessor's Plat-Book for

Clark

Township, No. 17

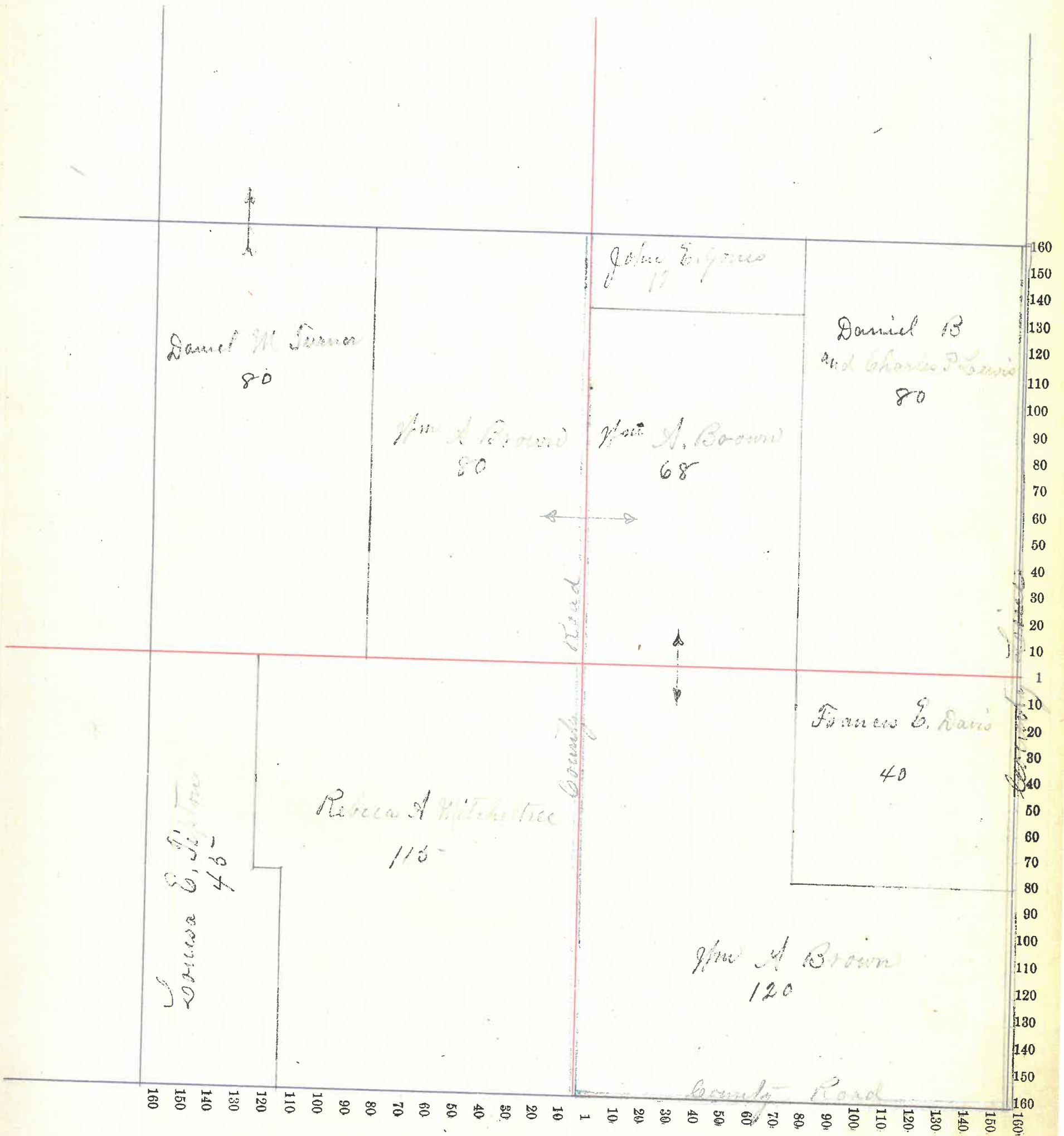
NAMES OF OWNERS.	Number on Plat.	DESCRIPTION.	Section.	Township.	Range.	Acres.	Hundredths.	Value of Lands.	Value of Improve-ments.	Value of Lands and Improvements.
			1	17	3					
Lewis Daniel B and Charles P		E <sup>2</sup> NE <sup>4</sup>	1	"	"	80		1600	285	1885-
Jones John E		Pr W <sup>2</sup> NE <sup>4</sup>	"	"	"	12		180	-	180
Turner Daniel M.		W <sup>2</sup> NW <sup>4</sup>	"	"	"	80		1680	175	1855-
Brown Wm A		E <sup>2</sup> NW <sup>4</sup>	"	"	"	80		1680	-	1680
" "		W <sup>2</sup> SE <sup>4</sup>	"	"	"	80		1680	265	1945-
" "		Pr W <sup>2</sup> NE <sup>4</sup>	"	"	"	68		1430	10	1440
" "		S <sup>2</sup> E <sup>2</sup> SE <sup>4</sup>	"	"	"	40		840	150	990
Davis Francis E		NE <sup>4</sup> SE <sup>4</sup>	"	"	"	40		840	260	1100
Mitchell Rebecca A		Pr SW <sup>4</sup>	"	"	"	115		2415	275	2690
Dipton Louisa E.		Pr W <sup>2</sup> SW <sup>4</sup>	"	"	"	45		945	25	970
						640		13290	1445	14735-



Section No. 7

Congressional Township No. 17, R. 3

Scale—Forty rods to an inch, or ten rods to a space, Congress Land, which is one mile square for a section.  
Number of acres in this section, according to the United States Survey, 640





*W. outgaming* County, Indiana, 188*6*

Assessor's Plat-Book for *Clark* Township, No. *17*,

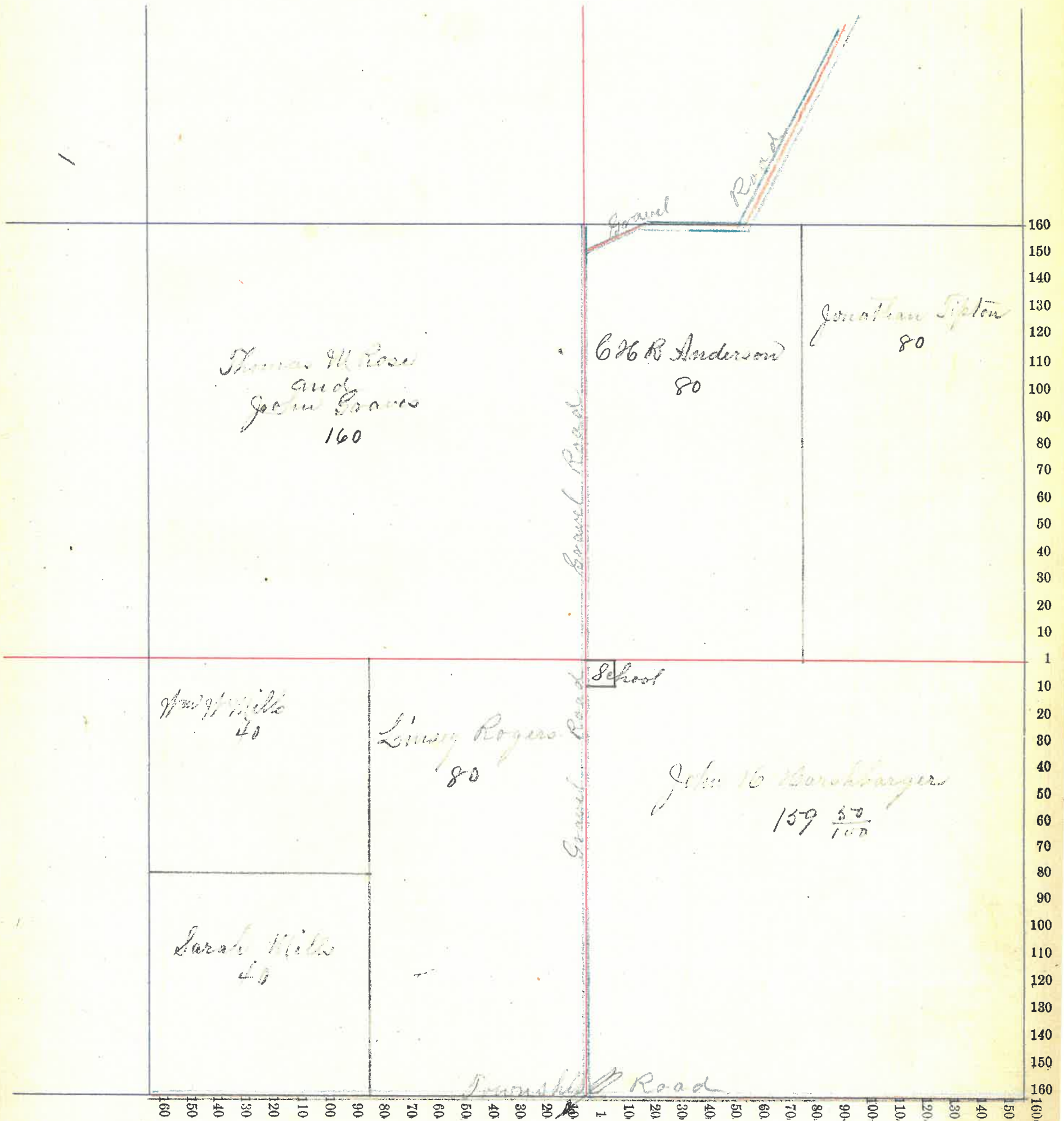
NAMES OF OWNERS.	Number on Plat.	DESCRIPTION.	Section.	Township.	Range.	Acres.	Hundredths.	Value of Lands.	Value of Improve-ments.	Value of Lands and Improvements.
			<i>2</i>	<i>17</i>	<i>3</i>					
<i>Rose Thos M and John Graves</i>		<i>NW 4</i>	<i>2</i>	<i>17</i>	<i>3</i>	<i>160</i>		<i>3345</i>	<i>265</i>	<i>3610</i>
<i>Rogers Linsey</i>		<i>E 2 SW 4</i>	<i>"</i>	<i>"</i>	<i>"</i>	<i>80</i>		<i>1725</i>	<i>240</i>	<i>1965-</i>
<i>Mills Wm H.</i>		<i>NW 4 SW 4</i>	<i>"</i>	<i>"</i>	<i>"</i>	<i>40</i>		<i>800</i>	<i>5</i>	<i>805-</i>
<i>Mills Sarah</i>		<i>SW 4 SW 4</i>	<i>"</i>	<i>"</i>	<i>"</i>	<i>40</i>		<i>810</i>	<i>375</i>	<i>1185-</i>
<i>Anderson C H B</i>		<i>W 2 NE 4</i>	<i>"</i>	<i>"</i>	<i>"</i>	<i>81</i>	<i>96</i>	<i>1785</i>	<i>300</i>	<i>2085-</i>
<i>Warschbarger John H</i>	<i>pt</i>	<i>SE 4</i>	<i>"</i>	<i>"</i>	<i>"</i>	<i>159</i>	<i>50</i>	<i>3690</i>	<i>775</i>	<i>4465-</i>
			<i>3</i>			<i>640</i>		<i>12155</i>	<i>1960</i>	<i>14115-</i>

Section No. 2

Congressional Township No. 17, R. 3

Scale—Forty rods to an inch, or ten rods to a space, Congress Land, which is one mile square for a section.

Number of acres in this section, according to the United States Survey, 640





Montgomery

County, Indiana, 1886

Assessor's Plat-Book for Clark Township, No. 17


NAMES OF OWNERS.	Number on Plat.	DESCRIPTION.	Section.	Township.	Range.	Acres.	Hundredths.	Value of Lands.	Value of Improvements.	Value of Lands and Improvements.
Myers Daniel A	pt	NW 1/4	3	17	3	157	98	3300	175	3475
Baker John S	Pt	N 1/2 N.E. 1/4	3	17	3	78	25	1385	300	
Do	Pt.	NW 1/4 S.E. 1/4	"	"	"	40		880	65	
"	"	E 1/2 NW 1/4	"	"	"	1	75	30		
"	"	N.E. 1/4 SW 1/4	"	"	"	40		880	10	855-0
Baker Alva P.	Pt.	S 1/2 N.E. 1/4	"	"	"	60		1230	75	1305
Baker Jonas	Pt.	S 1/2 N.E. 1/4	"	"	"	20		455	245	700
Do	"	E 1/2 N.W. 1/4	"	"	"	1	75			
Harskberger J. M.		W 1/2 S.W. 1/4	"	"	"	80		1775	235	2010
Harskberger Amanda		S.E. 1/4 S.W. 1/4	"	"	"	40		840	135	975
Rose Sarah J		SW 1/4 S.E. 1/4	"	"	"	40		810	85	895
Ryan Anna	Pt	E 1/2 S.E. 1/4	"	"	"	40		840	80	920
Ryan Edward	Pt	E 1/2 S.E. 1/4	"	"	"	40		840	10	850
						639	63	13265	1415	14680

Section No. 3

Congressional Township No. 107, R. 9

Scale—Forty rods to an inch, or ten rods to a space, Congress Land, which is one mile square for a section.

Number of acres in this section, according to the United States Survey, 639  $\frac{43}{100}$





*Montgomery*

County, Indiana, 1886

Assessor's Plat-Book for *Clark*

Township, No. *17*


NAMES OF OWNERS.	Number on Plat.	DESCRIPTION.	Section.	Township.	Range.	Acres.	Hundredths.	Value of Lands.	Value of Improve-ments.	Value of Lands and Improvements.
<i>Hinkle George</i>		<i>N.W. 76.W.</i>	4	17	3	40		880	20	900
<i>Brenan Eugene</i>		<i>S.W. N.W.</i>	"	"	"	40		880	240	1120
<i>Graves John</i> <i>Do</i> <i>Do</i>		<i>E. N.W.</i> <i>Pt. W. S.E.</i> <i>W. N.E.</i>	"	"	"	81	10	1680	15	
			"	"	"	50		1600	25	
			"	"	"	82	22	1720	15	4555
<i>Graves Aggar</i> <i>Do</i>		<i>Pt. W. S.E.</i> <i>S.E. S.E.</i>	"	"	"	30		630		
			"	"	"	46		900	475	2005
<i>Myers Daniel A.</i>		<i>E. N.E.</i>	"	"	"	80		1640	650	2290
<i>Messick Elizabeth A.</i>		<i>S.W.</i>	"	"	"	160		3600	160	3760
						443	24	13030	1600	14630

Section No. 4

Congressional Township No. 17, R. 3

Scale—Forty rods to an inch, or ten rods to a space, Congress Land, which is one mile square for a section.

Number of acres in this section, according to the United States Survey, 643  $\frac{34}{100}$





Montgomery County, Indiana, 1886

Assessor's Plat-Book for Clark Township, No. 17


NAMES OF OWNERS.	Number on Plat.	DESCRIPTION.	Section.	Township.	Range.	Acres.	Hundredths.	Value of Lands.	Value of Improvements.	Value of Lands and Improvements.
Brennan Patrick		N <sup>2</sup> S.E.	5	17	3	80		1120		1120
Corn George W		Pt. NW	"	"	"	153	76	3350	825	4175
Gill Anna V.		NW SW	"	"	"	40		880	15	895
Harkbarger Lavina		SW SW	"	"	"	46		790	85	875
Markey Josiah No	Pt	NE NW	"	"	"	160		3520	565	
Peffley Thomas		NE SW	"	"	"	40		880	15	895
Terry Jacob A		S <sup>2</sup> E <sup>2</sup> SW	"	"	"	40		730	65	795
						643	26	11468	1572	13040

Section No. 5

Congressional Township No. 17, R. 3

Scale—Forty rods to an inch, or ten rods to a space, Congress Land, which is one mile square for a section.

Number of acres in this section, according to the United States Survey,  $6432\frac{6}{100}$





Montgomery County, Indiana, 1886

Assessor's Plat-Book for Clark Township, No. 17,


NAMES OF OWNERS.	Number on Plat.	DESCRIPTION.	Section.	Township.	Range.	Acres.	Hundredths.	Value of Lands.	Value of Improvements.	Value of Lands and Improvements.
Barnett John		W side NE <sup>1/4</sup>	6	17	3	129	50	2980	375	3355
Coom George W.		E side NE <sup>1/4</sup>	"	"	"	30	1	690		690
Hearshbarger Geo. W. Do		N <sup>2</sup> NW	"	"	"	80		1990	135	
		Pt SE <sup>1/4</sup>	"	"	"	120		2975	625	5725
Hearshbarger J. W.		Pt NW	"	"	"	50		1200	125	1325
Hearshbarger Mary M.		Pt W <sup>1/2</sup> SW <sup>1/4</sup>	"	"	"	78	51	1950	1850	3800
Hearshbarger H. W.		Pt. SE <sup>1/4</sup> SW <sup>1/4</sup>	"	"	"	39	13	950	565	1515
Watkins Thomas		NE <sup>1/4</sup> SW <sup>1/4</sup>	"	"	"	39	13	905	185	1090
Poffley D. H.		SE <sup>1/4</sup> SE <sup>1/4</sup>	"	"	"	40		810	95	905
Hight Nancy		Pt. NW <sup>1/4</sup>				30		690	150	840
						636	50	13740	4105	19245

Section No. 6

Congressional Township No. 17, R. 3

Scale—Forty rods to an inch, or ten rods to a space, Congress Land, which is one mile square for a section.

Number of acres in this section, according to the United States Survey,  $636 \frac{50}{100}$





Montgomery

County, Indiana, 1886

Assessor's Plat-Book for Le Clark

Township, No. 17

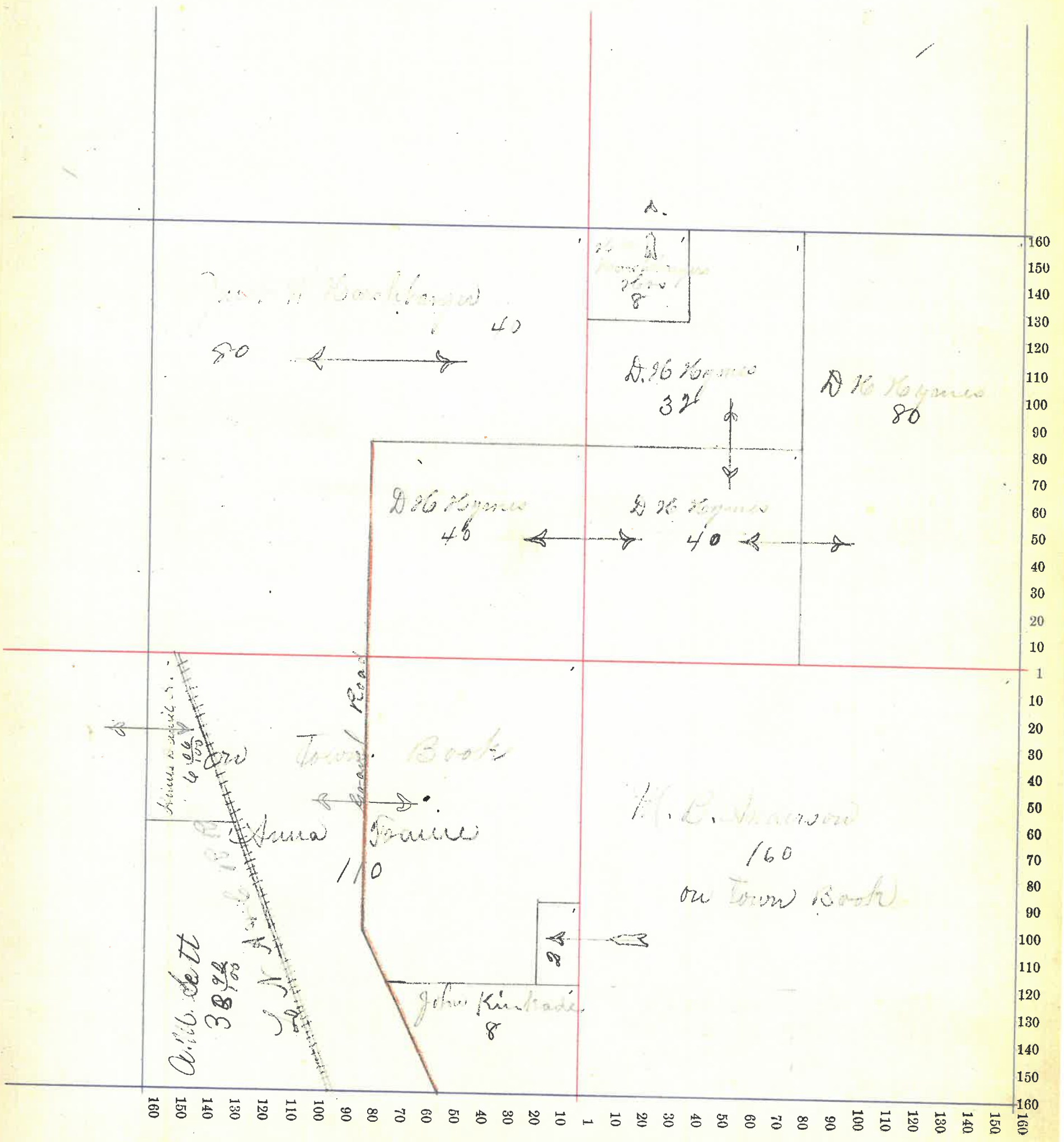
NAMES OF OWNERS.	Number on Plat.	DESCRIPTION.	Section.	Township.	Range.	Acres.	Hundredths.	Value of Lands.	Value of Improvements.	Value of Lands and Improvements.
Anderson W. B. do	Pt.	S E <sup>4</sup> S W <sup>4</sup>	7	17	3	160		4400	900	5355
Fraume Ann	Pt.	S W <sup>4</sup>	"	"	"	110	2	2885		2885
Hines Daniel H. do do	Pt.	N E <sup>4</sup>	"	"	"	152		3950	35	6940
	Pt.	S E <sup>4</sup> W <sup>2</sup> S W <sup>4</sup>	"	"	"	40		1040	1765	
			"	"	"	6	06	150		
Harsbarger Jacob W.	Pt.	N W <sup>4</sup>	"	"	"	120		3150	280	3430
Harsbarger H. W.	Pt.	N W <sup>4</sup> W E <sup>4</sup>	"	"	"	8		200		200
Huikoad John	Pt.	E <sup>2</sup> S W <sup>4</sup>	"	"	"	8		210	5	215
Scott A. W.	Pt.	S W <sup>4</sup>	"	"	"	33	92	980	300	1280
13						640	17020	3285	20305	

Section No. 7

Congressional Township No. 17, R. 3

Scale—Forty rods to an inch, or ten rods to a space, Congress Land, which is one mile square for a section.

Number of acres in this section, according to the United States Survey, 640





W. Montgomery County, Indiana, 1886

Assessor's Plat-Book for Clark Township, No. 17

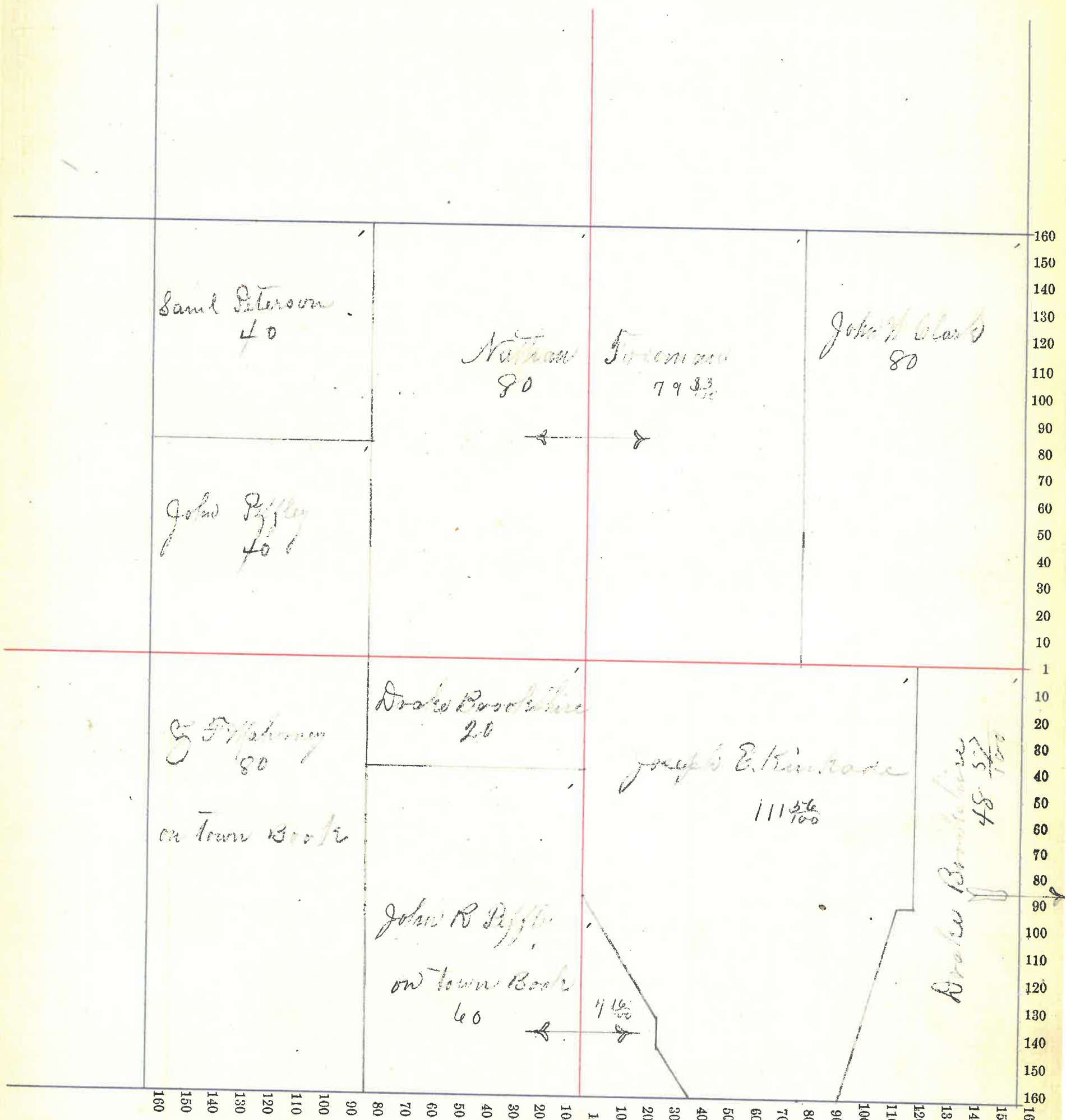
NAMES OF OWNERS.	Number on Plat.	DESCRIPTION.	Section.	Township.	Range.	Acres.	Hundredths.	Value of Lands.	Value of Improvements.	Value of Lands and Improvements.		
Brookshire Drake		SE <sup>2</sup> SE <sup>2</sup>	8	17	3	48	57	1135	15	1150		
Do		SE <sup>2</sup> SW <sup>2</sup>	"	"	"	20		475	65			
Do		W <sup>2</sup> NE <sup>2</sup>	"	"	"		33	5		545		
Clark John W		SE <sup>2</sup> NE <sup>2</sup>	"	"	"	80		1835	85	1920		
Fremont Nathan		E <sup>2</sup> NW <sup>2</sup>	"	"	"	80		2000	645			
Do		W <sup>2</sup> SE <sup>2</sup>	"	"	"	79	83	2000	20	4665		
Kinkead Joseph Co.		SE <sup>2</sup>	"	"	"	111	56	2535	565	3100		
Peterson Samuel		NW <sup>2</sup> NW <sup>2</sup>	"	"	"	40		940	65	1005		
Peffley John		SW <sup>2</sup> NW <sup>2</sup>	"	"	"	40		890	5	895		
Peffley John B.		SE <sup>2</sup> SW <sup>2</sup>	"	"	"	60		1550	90			
Do		SE <sup>2</sup>	"	"	"	7	16	185		1825		
Whorney Jack F.		W <sup>2</sup> SW <sup>2</sup>	"	"	"	80		2165	1000	3165		
						15		647	1215	175	2555	18270

Section No. 8

Congressional Township No. 17, R. 3

Scale—Forty rods to an inch, or ten rods to a space, Congress Land, which is one mile square for a section.

Number of acres in this section, according to the United States Survey, 647  $\frac{12}{100}$





Montgomery County, Indiana, 1886

Assessor's Plat-Book for Clark Township, No. 17

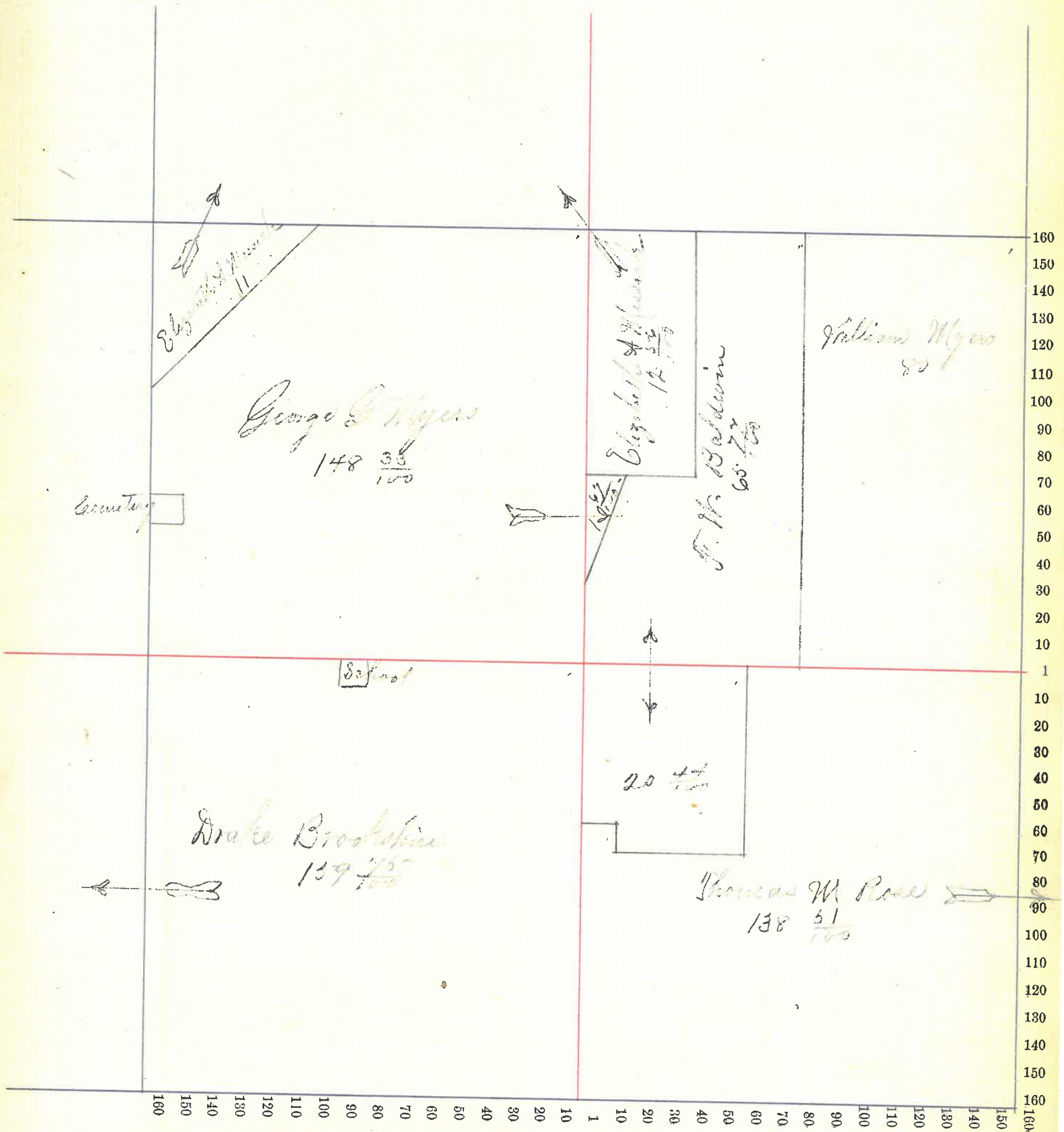
NAMES OF OWNERS.	Number on Plat.	DESCRIPTION.	Section.	Township.	Range.	Acres.	Hundredths.	Value of Lands.	Value of Improvements.	Value of Lands and Improvements.
Brookshire Drake	Pt	SW <sup>4</sup>	9	17	3	159	75	3815	560	4375
Baldwin F.W. Do	Pt Pt	W <sup>2</sup> NE <sup>4</sup> SE <sup>4</sup>	"	"	"	65 20	77 44	1550 460	385 10	2405
Myers William	Pt	S <sup>4</sup> NE <sup>4</sup>	"	"	"	80		1815	45	1860
Myers George Do	Pt "	NW <sup>4</sup> W <sup>2</sup> NE <sup>4</sup>	"	"	"	148 1	33 67	3430 28	735 2	4195
Messick Elizabeth Do	Pt NW cor.	W <sup>2</sup> NE <sup>4</sup> NW <sup>4</sup>	"	"	"	12 11	56	288 220	7	515
Rose Thomas M	Pt	SE <sup>4</sup>	"	"	"	138	51	3000	35	3035
17						638 35 14606 1774 16385-				

Section No. 9

Congressional Township No. 17, R. 3

Scale—Forty rods to an inch, or ten rods to a space, Congress Land, which is one mile square for a section.

Number of acres in this section, according to the United States Survey, 638  $\frac{35}{100}$





Montgomery County, Indiana, 1886

Assessor's Plat-Book for Clark Township, No. 17


NAMES OF OWNERS.	Number on Plat.	DESCRIPTION.	Section.	Township.	Range.	Acres.	Hundredths.	Value of Lands.	Value of Improvements.	Value of Lands and Improvements.
Bradley David J.		NW <sup>1</sup>	10	17	3	160		3510	490	4000
Graybill Josephus		E <sup>1</sup> SW				80		1735	15	1750
Hoarsharger W <sup>m</sup> R	Pt	E <sup>2</sup> SE				78		1830	520	2350
Hoarsharger Mary M.	Pt	W <sup>2</sup> NE				62		1340	10	1350
Mitcheltree Mary E.	Pt	E <sup>2</sup> NE				48		395	5	400
Peffley Mary E.	Pt	E <sup>2</sup> NE				62		1240		1240
Peffley Elizabeth Do	Pt	W <sup>1</sup> SE				80		1760	325	
"	"	" NE				18		395		
"	"	E <sup>2</sup> SE				2		45		2525
Rose Thomas M.		W <sup>2</sup> SW				80		1730	20	1750
						19		640	13980 1385	15365

Section No. 10

Congressional Township No. 17, R. 3

Scale—Forty rods to an inch, or ten rods to a space, Congress Land, which is one mile square for a section.

Number of acres in this section, according to the United States Survey, 640



20

0891  
9731  
405-805






Section No. 11

Congressional Township No. 17, R. 3

Scale—Forty rods to an inch, or ten rods to a space, Congress Land, which is one mile square for a section.  
Number of acres in this section, according to the United States Survey, 640








Section No. 12

Congressional Township No. 17, R. 3

Scale—Forty rods to an inch, or ten rods to a space, Congress Land, which is one mile square for a section.  
Number of acres in this section, according to the United States Survey, 646.01





Montgomery

County, Indiana, 1886

Assessor's Plat-Book for

C. Clark

Township, No. 17


NAMES OF OWNERS.	Number on Plat.	DESCRIPTION.	Section.	Township.	Range.	Acres.	Hundredths.	Value of Lands.	Value of Improvements.	Value of Lands and Improvements.
Abbott John	Pt	E <sup>2</sup> SW	13	17	3	69	83	1560	400	
do	"	W <sup>2</sup> SE <sup>2</sup>				53	49	1180	15	3155
Cook S. G. Ed. Stoner Rebecca	Pt	E <sup>2</sup> NW	"	"	"	75	44	1725	625	
		W <sup>2</sup> NE				80	49	1925		4275
Grauthaus Eliza	Pt	E <sup>2</sup> SE <sup>2</sup>	"	"	"	20		420	10	430
Grauthaus Harriet & Silas		Westside E <sup>2</sup> SE	"	"	"	20		420	185	605
Proaise Elizabeth	Pt	E <sup>2</sup> NW	"	"	"	4	56	105	65	170
Heff Margaret	Pt	E <sup>2</sup> NE	"	"	"	3	32	70	5	75
Rouk John T.	Pt	E <sup>2</sup> NE	"	"	"	55	48	1250	60	1310
Rouk Nancy J.	"	E <sup>2</sup> NE	"	"	"	8	32	185	40	225
White Lelia Oliver Bertie Bellie	Pt	E <sup>2</sup> SE	"	"	"	42	75	880	10	890
Stoner David		W <sup>2</sup> NW	"	"	"	80		1860	20	1880
Sutherland James F.		W <sup>2</sup> SW	"	"	"	80		1760	215	1975
Stringer Mary E.	Pt	E <sup>2</sup> SW	"	"	"	10	17	210	365	575
Talbot Eliza	Pt	W <sup>2</sup> SE	"	"	"	12	26	250		250
Lough Samuel Heirs of	"	W <sup>2</sup> SE	"	"	"	16	45	320	5	325
Williams Margaret	"	E <sup>2</sup> NE	"	"	"	3	67	70	30	100
Williams Heirs	"	E <sup>2</sup> NE	"	"	"	9	29	180		180
						445	13	14370	2050	16420

Section No. 13

Congressional Township No. 17, R. 3

Scale—Forty rods to an inch, or ten rods to a space, Congress Land, which is one mile square for a section.

Number of acres in this section, according to the United States Survey,  $645 \frac{43}{100}$





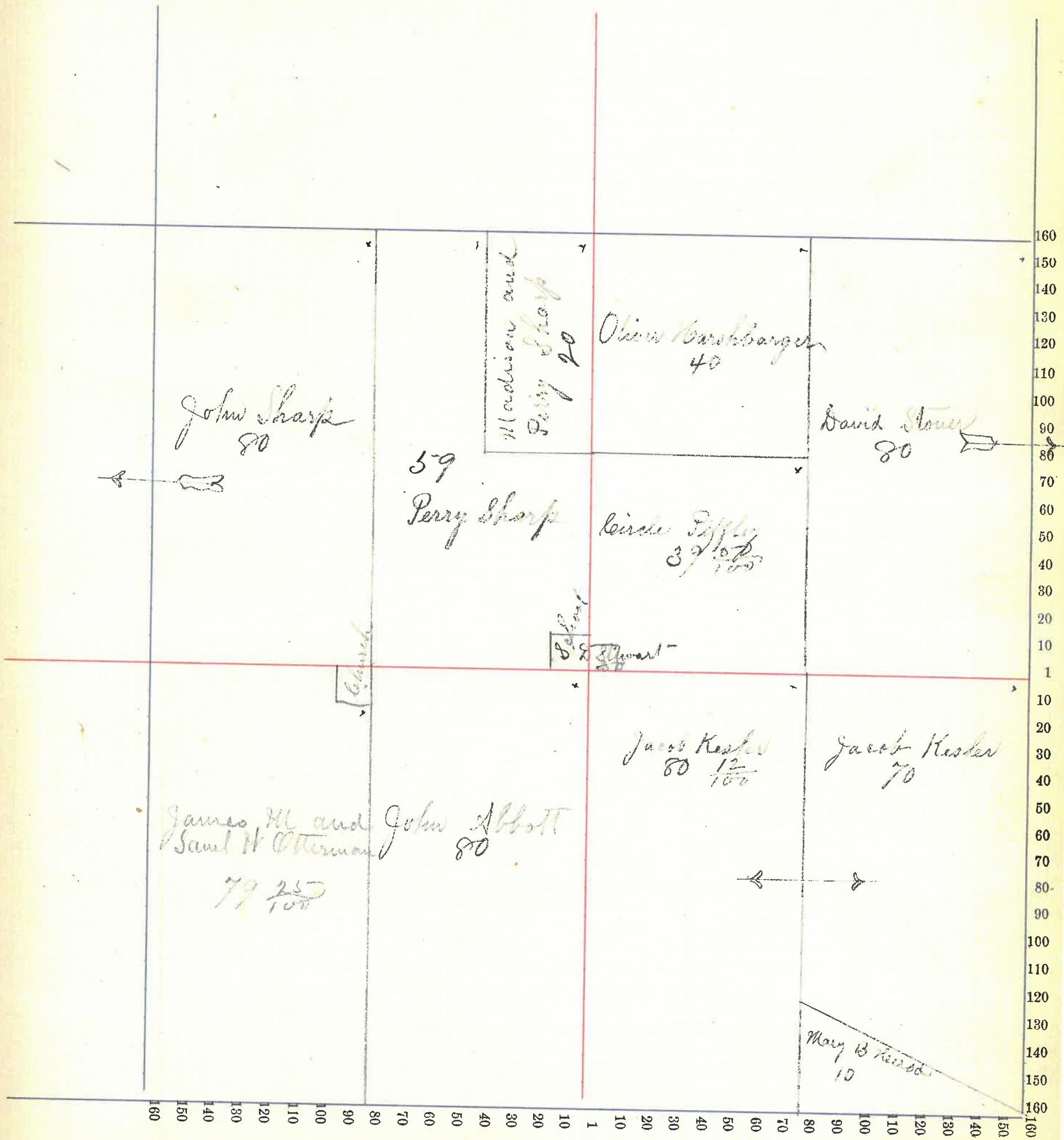
NAMES OF OWNERS.	Number on Plat.	DESCRIPTION.	Section.	Township.	Range.	Acres.	Hundredths.	Value of Lands.	Value of Improvements.	Value of Lands and Improvements.	
<i>Abbott John</i>		<i>E<sup>2</sup> SW<sup>14</sup></i>	<i>14</i>	<i>17</i>	<i>3</i>	<i>80</i>		<i>1875</i>	<i>385</i>	<i>2260</i>	
<i>Hearshbarger Oliver</i>		<i>HW<sup>7</sup> NE<sup>8</sup></i>				<i>40</i>		<i>980</i>	<i>145</i>	<i>1075</i>	
<i>Kusler Jacob</i>	<i>Pt.</i>	<i>SE<sup>8</sup></i>				<i>150</i>	<i>12</i>	<i>3475</i>	<i>330</i>	<i>3805</i>	
<i>O. Therman James W. } and Samuel Ho. }</i>	<i>Pt</i>	<i>W<sup>2</sup> SW<sup>1</sup></i>				<i>79</i>	<i>25</i>	<i>1850</i>	<i>65</i>	<i>1915</i>	
<i>Peffley Circle</i>	<i>Pt</i>	<i>SW<sup>11</sup> NE<sup>8</sup></i>				<i>89</i>	<i>50</i>	<i>915</i>	<i>130</i>	<i>1045</i>	
<i>Stewart S. A. D.</i>	<i>Pt</i>	<i>W<sup>2</sup> NE<sup>8</sup></i>					<i>50</i>	<i>15</i>	<i>30</i>	<i>45</i>	
<i>Sharp John</i>		<i>W<sup>2</sup> NW<sup>10</sup></i>				<i>80</i>		<i>1985</i>	<i>235</i>	<i>2170</i>	
<i>Stoner David</i>		<i>E<sup>2</sup> NE<sup>8</sup></i>				<i>80</i>		<i>1860</i>	<i>675</i>	<i>2535</i>	
<i>Sharp Perry</i>	<i>Pt</i>	<i>E<sup>2</sup> NW<sup>10</sup></i>				<i>59</i>		<i>1385</i>	<i>225</i>	<i>1610</i>	
<i>Sharp Madison } and Perry }</i>	<i>Pt</i>	<i>E<sup>2</sup> E<sup>2</sup> NW<sup>7</sup></i>				<i>20</i>		<i>435</i>		<i>435</i>	
<i>Herroel Mary B</i>	<i>Pt</i>	<i>E<sup>2</sup> SE<sup>8</sup></i>				<i>10</i>		<i>200</i>	<i>5</i>	<i>205</i>	
						<i>27</i>		<i>63839</i>	<i>14875</i>	<i>2225</i>	<i>17100</i>

Section No. 14

Congressional Township No. 17, R. 3

Scale—Forty rods to an inch, or ten rods to a space, Congress Land, which is one mile square for a section.

Number of acres in this section, according to the United States Survey, 640  $\frac{12}{100}$





Montgomery County, Indiana, 1886


Assessor's Plat-Book for Clark Township, No. 17

NAMES OF OWNERS.	Number on Plat.	DESCRIPTION.	Section.	Township.	Range.	Acres.	Hundredths.	Value of Lands.	Value of Improve-ments.	Value of Lands and Improvements.
Harris F. H.		E <sup>2</sup> SW	15	17	3	80		1900	635	2535
Karschbanger W.R.		W <sup>2</sup> NE <sup>4</sup>	"	"	"	80		1900	380	2280
Heff Elizabeth and John	Send	W <sup>1</sup> SW	"	"	"	20		385	85	470
Otterman Francis W.	Pt	SE <sup>4</sup>	"	"	"	70		1610	30	1640
Otterman George H.	1/2	SE <sup>4</sup>	"	"	"	80		1840	465	2305
Otterman Samuel H.		SW cor. SE <sup>4</sup>	"	"	"	10		230	635	865
Peffley Thomas		W <sup>2</sup> NW	"	"	"	80		1880	465	2345
Peffley Circle		SE <sup>4</sup> NW <sup>4</sup>	"	"	"	40		960	300	1260
Rose William Jr. Do	Pt	SW <sup>4</sup> NW <sup>4</sup> W <sup>2</sup> SW <sup>4</sup>	"	"	"	40 60		935 1410	15 300	3660
						640	00	12950	9310	16060

Section No. 15

Congressional Township No. 17, R. 3

Scale—Forty rods to an inch, or ten rods to a space, Congress Land, which is one mile square for a section.  
Number of acres in this section, according to the United States Survey, 640



30



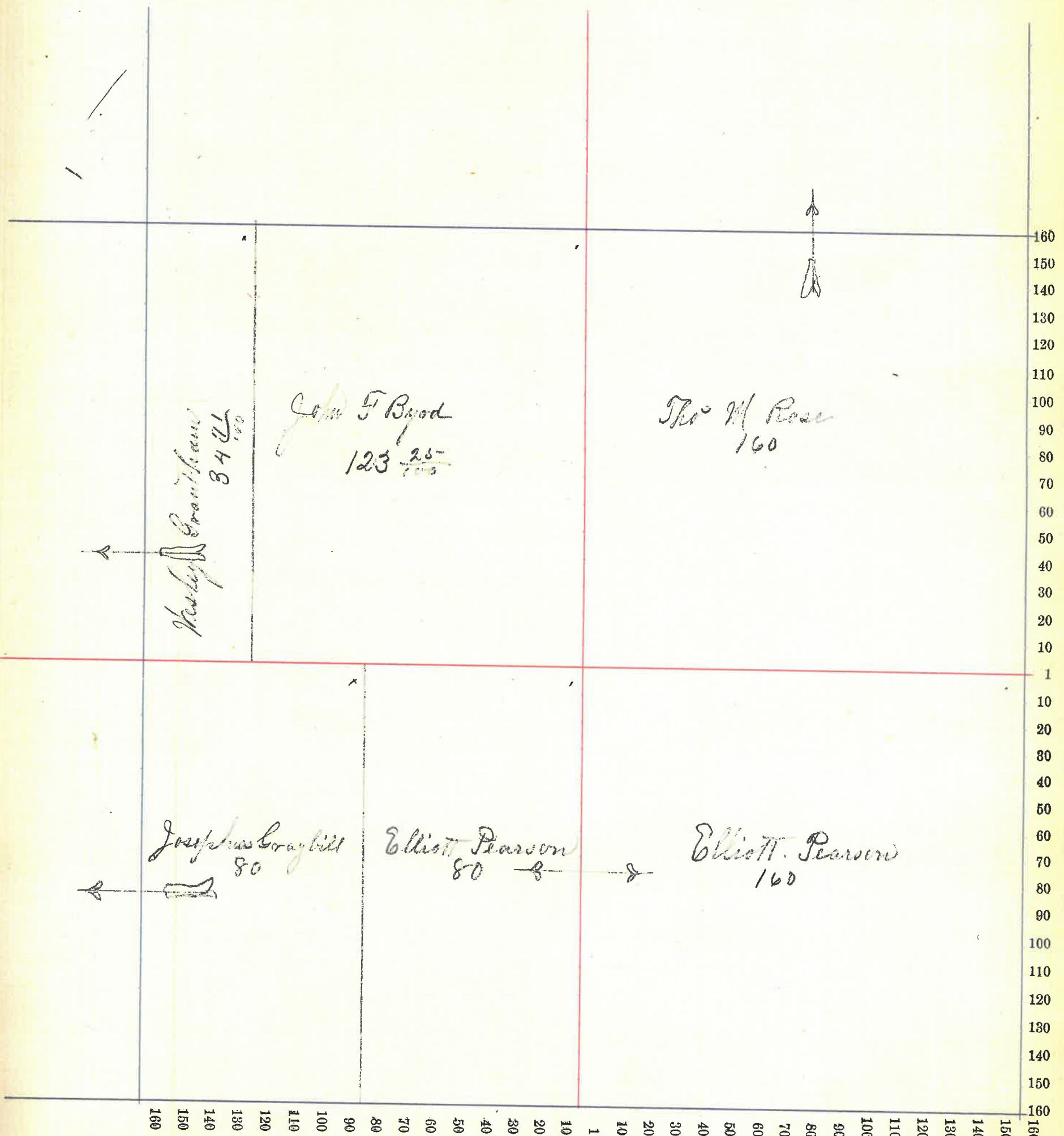
NAMES OF OWNERS.	Number on Plat.	DESCRIPTION.	Section.	Township.	Range.	Acres.	Hundredths.	Value of Lands.	Value of Improve-ments.	Value of Lands and Improve-ments.
Byrd John F.	P4	NW 14 17 3	14	17	3	123	25	3095	245	3340
Crawshaw Wesley	P7	W <sup>2</sup> NW <sup>4</sup>	"	"	"	34	71	860	15	875
Graybill Josephus		W <sup>2</sup> SW <sup>4</sup>	"	"	"	80		2050	15	2065
Pearson Elliott Do		E <sup>2</sup> SE <sup>4</sup> SW <sup>4</sup>	"	"	"	160		3845	85	
						80		2025	885	6840
Rose Thomas M.		NE <sup>4</sup>	"	"	"	160		3810	450	4260
		31						6380615685	1695	17380

Section No. 16

Congressional Township No. 17, R. 3

Scale—Forty rods to an inch, or ten rods to a space, Congress Land, which is one mile square for a section.

Number of acres in this section, according to the United States Survey, 637  $\frac{42}{100}$





Montgomery County, Indiana, 1886

Assessor's Plat-Book for Clark Township, No. 17

NAMES OF OWNERS.	Number on Plat.	DESCRIPTION.			Acres.	Hundredths.	Value of Lands.	Value of Improvements.	Value of Lands and Improvements.
		Section.	Township.	Range.					
Brookshire Drake		NE <sup>4</sup>	NE <sup>4</sup>	17 17 3	40		960	5	965
Fuller Sally	Pt	W <sup>2</sup>	SE <sup>4</sup>	" " "	39 78		1050	10	1060
Fuller Charlotte	Pt	W <sup>2</sup>	SE <sup>4</sup>	" " "	40 22		1075	10	1085
Finnell Patrick	Pt		SW <sup>4</sup>	" " "	106		2805	585	3390
Grantshaw Wesley	Pt	SE <sup>4</sup>	NE <sup>4</sup>	" " "	40		1060	245	1305
Co	Pt	W <sup>2</sup>	SW <sup>4</sup>	" " "	14		390	15	405
Graybill Josephus		W <sup>2</sup>	NE <sup>4</sup>	" " "	80		2225		
Co		E <sup>2</sup>	NW <sup>4</sup>	" " "	80		2190	2500	
Co		E <sup>2</sup>	SE <sup>4</sup>	" " "	86		2050	115	9080
Hunt Margaret	Pt		SW <sup>4</sup>	" " "	6		170	215	385
Harshbarger Mary M	Pt	W <sup>2</sup>	NW <sup>4</sup>	" " "	70		2160	15	
Co	Pt		SW <sup>4</sup>	" " "	20		520	15	2710
Rose Alfred	Pt		SW <sup>4</sup>	" " "	16 50		490	800	1290
				33	642 50 17145 4530 21675				

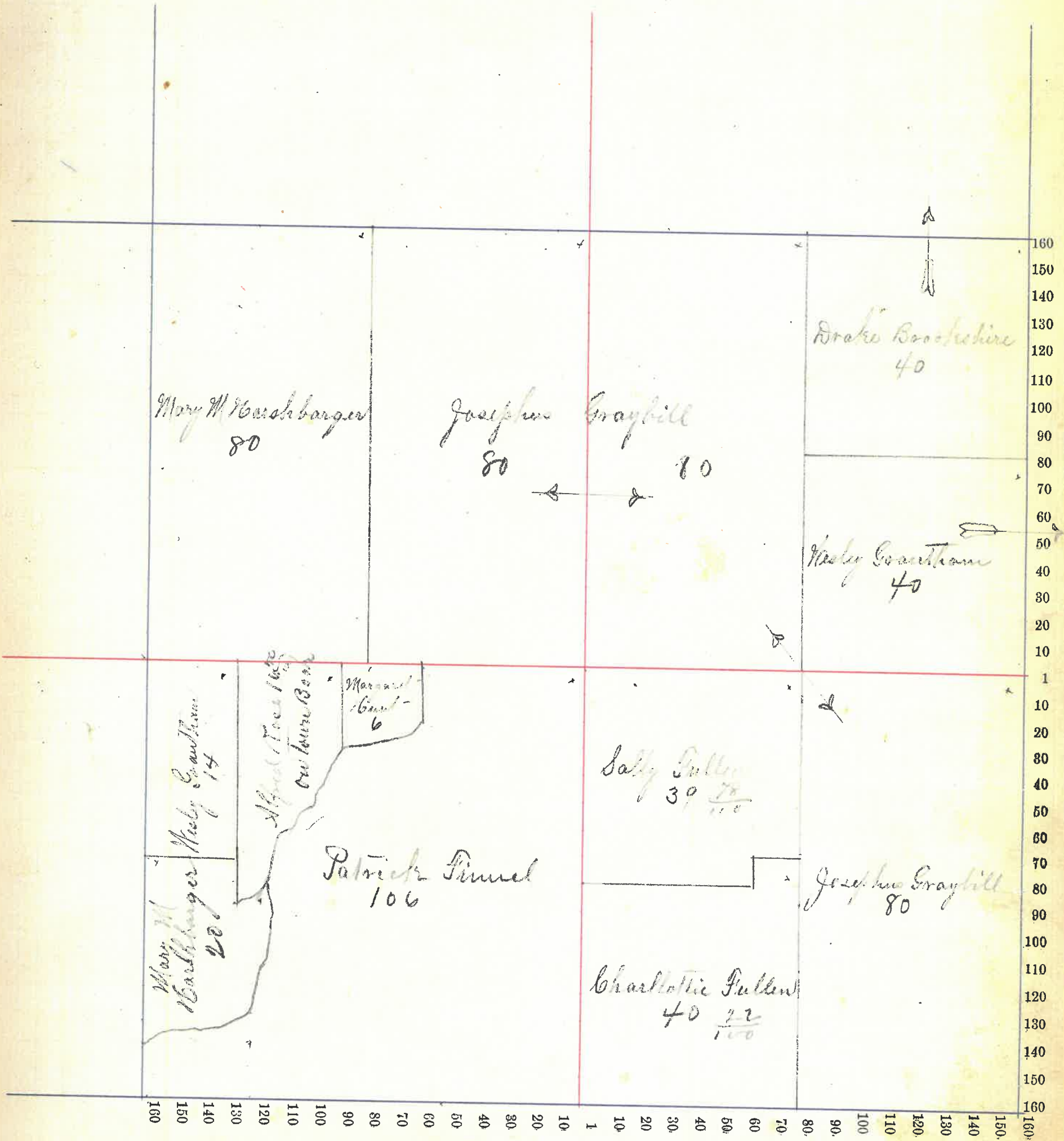


Section No. 17

Congressional Township No. 17, R. 3

Scale—Forty rods to an inch, or ten rods to a space, Congress Land, which is one mile square for a section.

Number of acres in this section, according to the United States Survey, 642 <sup>50</sup>/<sub>100</sub>





*Montgomery* County, Indiana, 1886

Assessor's Plat-Book for *Clark* Township, No. *17*

NAMES OF OWNERS.	Number on Plat.	DESCRIPTION.	Section.	Township.	Range.	Acres.	Hundredths.	Value of Lands.	Value of Improvements.	Value of Lands and Improvements.
Anderson C. H. R.		Pt W <sup>2</sup> NW <sup>4</sup>	18	17	3	22		750	400	1150
Bousack Daniel		" " NW <sup>4</sup>	"	"	"	14	76	430	400	830
Bateman Washington		" E <sup>2</sup> SW <sup>4</sup>	"	"	"	3	25	100	300	
Do		" " " "	"	"	"					
Do		" W <sup>2</sup> SE <sup>4</sup>	"	"	"	6		200	600	1200
Bowman Samuel		" " SE <sup>4</sup>	"	"	"	7		300		300
Brennan Dennis		" W <sup>2</sup> SE <sup>4</sup>	"	"	"	1		30	400	430
Daugherty Josiah		" W <sup>2</sup> SW <sup>4</sup>	"	"	"	1	60	50		50
Daugherty Cora and Leila		" E <sup>2</sup> " " "	"	"	"					
Do		" W <sup>2</sup> SE <sup>4</sup>	"	"	"	30	37	765		765
Engle Nancy		" W <sup>2</sup> NW <sup>4</sup>	"	"	"	4	52	160	200	360
Evans Richard		" NE <sup>4</sup> SE <sup>4</sup>	"	"	"	1	28	35	60	95
Gill James H.		" W <sup>2</sup> SW <sup>4</sup>	"	"	"	1	51	70	750	820
Britts James A.		H Myers Add. Pt Block 2						60		60
Huges Charles W.		Pt W <sup>2</sup> SW <sup>4</sup>	"	"	"	1	50	300	1800	2100
Harshbarger Mary M.		" E <sup>2</sup> NE <sup>4</sup>	"	"	"	76	94	2125	385	
Do		" " SE <sup>4</sup>	"	"	"	46	39	1275	15	3800
Jenkins Mary W.		" W <sup>2</sup> SW <sup>4</sup>	"	"	"	7	24	275	250	525
Lemon Chas M		" " " "	"	"	"	18		60	400	460
Morris Tom D.		" W <sup>2</sup> NW <sup>4</sup>	"	"	"	2		80		80
Morrison George		" " " "	"	"	"	1		50	80	130
Mills Silas D.		" " " "	"	"	"	10		325		325
Mc Daniel A G.		" " SE <sup>4</sup>	"	"	"	20	50	425	85	510
Nicholson Reese D.		" W <sup>2</sup> " " "	"	"	"	1		30	160	190
Nicholson D. D.		" SE <sup>4</sup> SE <sup>4</sup>	"	"	"	12	50	300	25	325
Osburn Jasper M.		H Myers Add Block 1						100	450	550
Peffly Eunice		" " Pt " 2						60	800	860
Rudisil M. L.		Send W <sup>2</sup> SW <sup>4</sup>	"	"	"	45		1250	100	1350
Snyder William		Pt E <sup>2</sup> NE <sup>4</sup>	"	"	"	3	44	120	850	970
Terry Josephus		" " " "	"	"	"					
Winfield S.		" W <sup>2</sup> NW <sup>4</sup>	"	"	"	5	17	165	200	365
and Malinda		" " " "	"	"	"	5	20			
Wilson James L.		" " SW <sup>4</sup>	"	"	"	28	84	1200	900	2100
Do		" " " "	"	"	"					



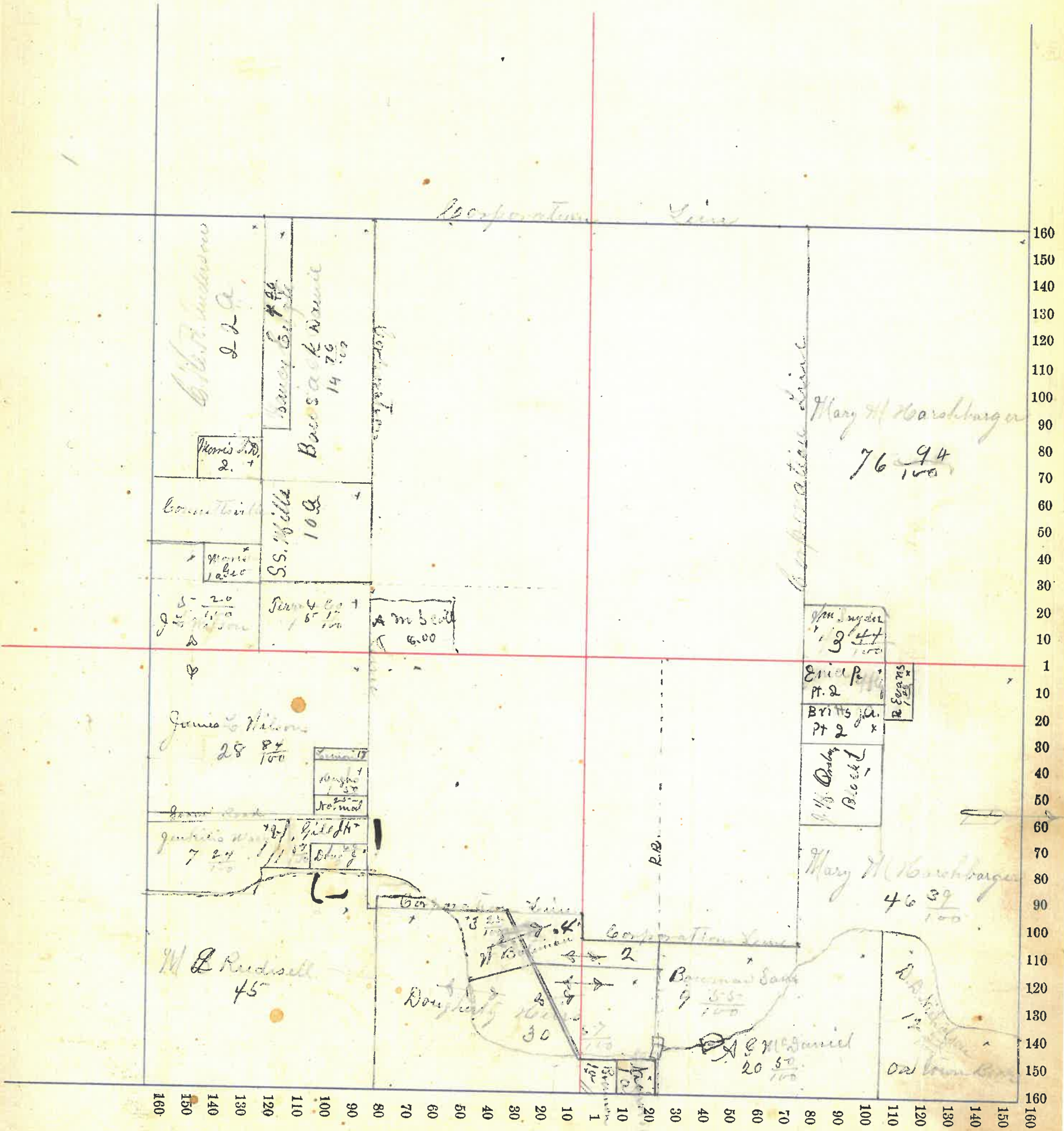
Section No. 18

Congressional Township No. 17, R. 3

Scale—Forty rods to an inch, or ten rods to a space, Congress Land, which is one mile square for a section.

Number of acres in this section, according to the United States Survey, 254 37

*except town plats.*





Montgomery County, Indiana, 1886

Assessor's Plat-Book for Clark Township, No. 17,

NAMES OF OWNERS.	Number on Plat.	DESCRIPTION.	Section.	Township.	Range.	Acres.	Hundredths.	Value of Lands.	Value of Improve-ments.	Value of Lands and Improve-ments.
Alexander John		Pt NE <sup>4</sup>	19	17	3	2		55	0	55
Ball Squire		Pt NE <sup>4</sup>	"	"	"	4	20	295	165	460
Do		NW cor.	"	"	"	6	50			
Davis John T.		Pt NW <sup>4</sup>	"	"	"	15	9	4425	300	7570
Do		" SW <sup>4</sup>	"	"	"	95	84	2680	165	
Dickson Floyd		W <sup>2</sup> E <sup>2</sup> SE <sup>4</sup>	"	"	"	40		1065		1065
Gill Anna		Pt NE <sup>4</sup>	"	"	"	9	93	285	650	935
Gill William		Pt NE <sup>4</sup>	"	"	"	83	58	2285	750	3035
Mills Silas S.		E <sup>2</sup> E <sup>2</sup> SE <sup>4</sup>	"	"	"	40		1075	10	1085
Horton Jacob J.		Pt W <sup>2</sup> SE <sup>4</sup>	"	"	"	1		25	20	45
Mr Daniel Albert J.		" NE <sup>4</sup>	"	"	"	4	6	110		110
Nicholson D. D.		Pt E <sup>2</sup> NE <sup>4</sup>	"	"	"	50		1250		1250
Pennington Sarah J.		" SW <sup>4</sup>	"	"	"	17	59	545		545
Pennington Min J.		" W <sup>2</sup> SE <sup>4</sup>	"	"	"	79		2675	565	2640
Pennington Susan		" SW <sup>4</sup>	"	"	"	46	23	1255	60	1315

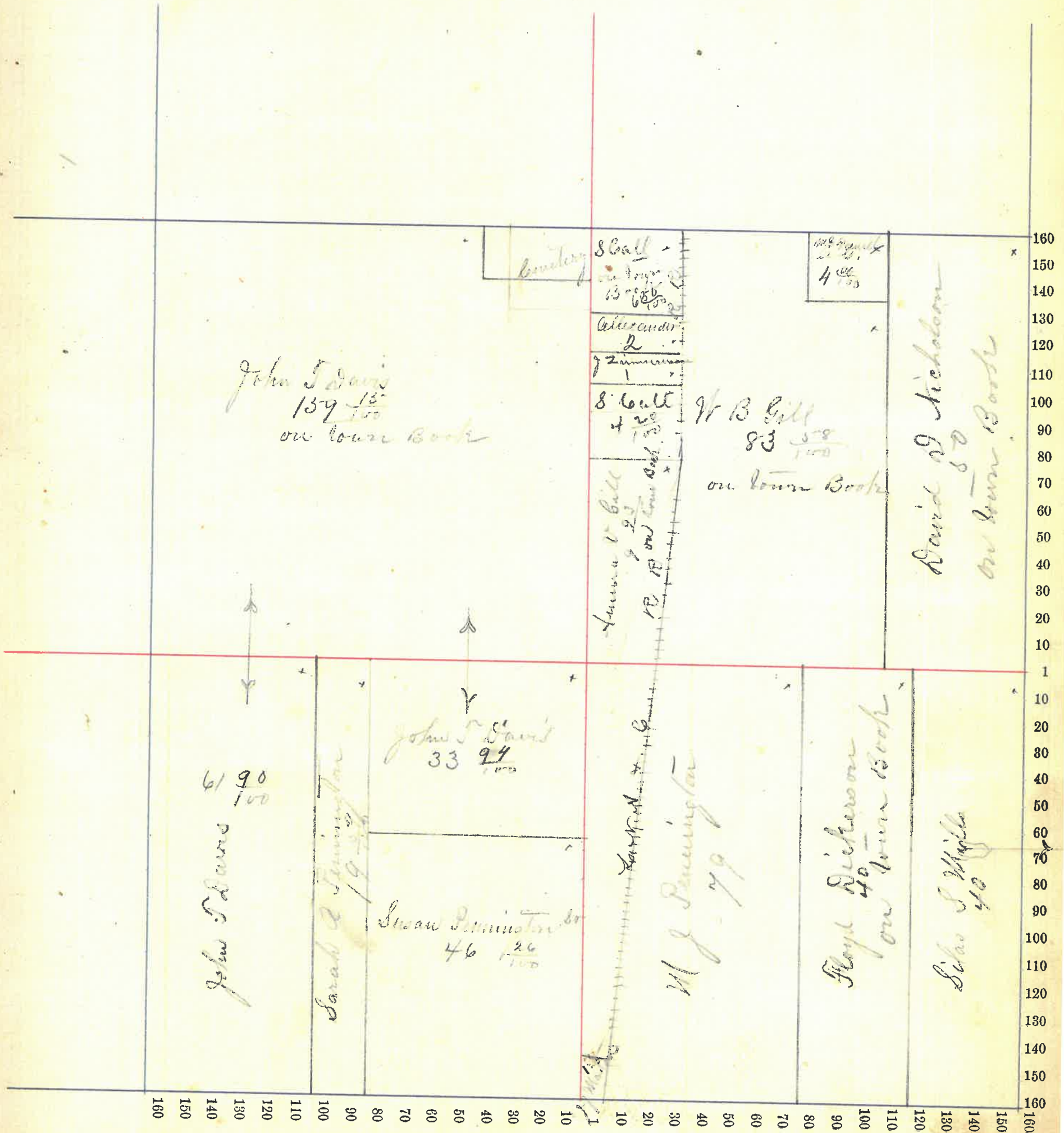
295  
115  
180



Section No. 19

Congressional Township No. 17, R. 3

Scale—Forty rods to an inch, or ten rods to a space, Congress Land, which is one mile square for a section.  
Number of acres in this section, according to the United States Survey, 64108  
<sub>100</sub>





Montgomery County, Indiana, 1886

Assessor's Plat-Book for Lark Township, No. 17,

NAMES OF OWNERS.	Number on Plat.	DESCRIPTION.	Section.	Township.	Range.	Acres.	Hundredths.	Value of Lands.	Value of Improve-ments.	Value of Lands and Improvements.
------------------	-----------------	--------------	----------	-----------	--------	--------	-------------	-----------------	-------------------------	----------------------------------

Hills Silas S	Pt	SW	20	17	3	140		3560	590	4090
---------------	----	----	----	----	---	-----	--	------	-----	------

Nicholsan David D. Do	Pt	N <sup>2</sup> SW	"	"	"	20		560		
	"	S <sup>2</sup> NW	"	"	"	140		1080		1580

McCright John	Pt	SE	"	"	"	160		3920	445	4365
---------------	----	----	---	---	---	-----	--	------	-----	------


Raines Thomas A Do	Pt	NW <sup>2</sup>	"	"	"	120		3110	750	
	"	SE <sup>2</sup> NW	"	"	"	79	50	2135		5995

Sidner Joe W	Pt	SE <sup>2</sup> NE	"	"	"	80		1670	550	2220
--------------	----	--------------------	---	---	---	----	--	------	-----	------

Section No. 20

Congressional Township No. 17, R. 3

Scale—Forty rods to an inch, or ten rods to a space, Congress Land, which is one mile square for a section.  
Number of acres in this section, according to the United States Survey, 640



40



Montgomery County, Indiana, 1886

Assessor's Plat-Book for Clark Township, No. 17

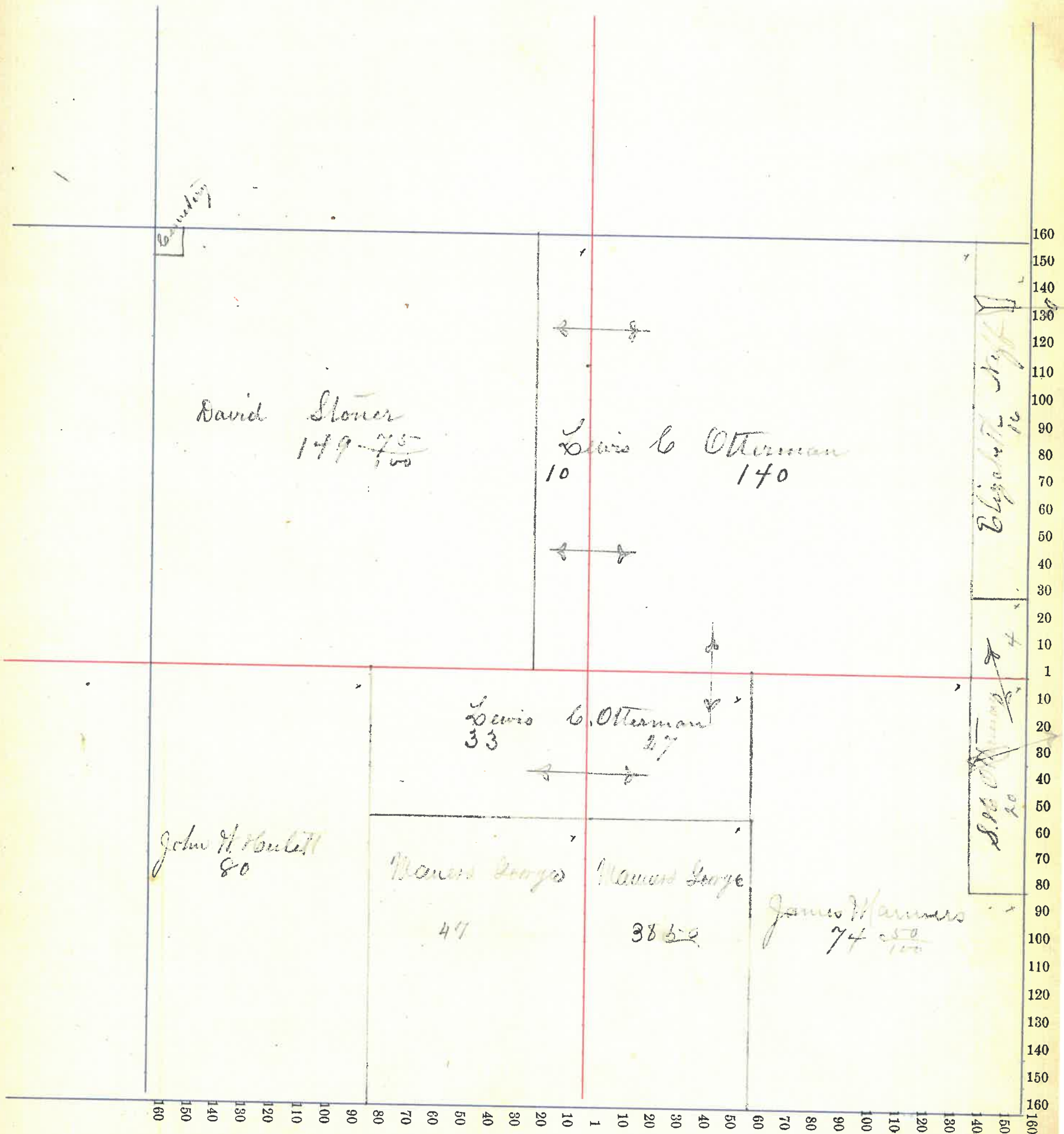
NAMES OF OWNERS.	Number on Plat.	DESCRIPTION.	Section.	Township.	Range.	Acres.	Hundredths.	Value of Lands.	Value of Improvements.	Value of Lands and Improvements.
Howlett John W.		18 <sup>2</sup> SW 21 17 3				80		1760	35	1795
Manners James	Pt	SE				74	50	1620	135	1755
Manners George	Pt	SE <sup>2</sup>	"	"	"	38	50 } 1685		5	1690
Do	"	E <sup>2</sup> SW <sup>2</sup>	"	"	"	49				
Hoff Elizabeth } John }	Pt	Side NE	"	"	"	16		330		350
Otterman Saw. H.	Pt	Side NE	"	"	"	24		440	5	445
Do	"	<del>SW</del> NE SE	"	"	"					
Otterman Lewis C.	Pt	SE	"	"	"	27		560	5	
Do	"	SW	"	"	"	33		595	5	
Do	"	NE	"	"	"	140		3265	840	
Do	"	Side NW	"	"	"	10		230	5	5505
Stoner David	Pt	NW	"	"	"	149	75	3570	725	4295
						639 75				
						41		14095	1760	15835

Section No. 21

Congressional Township No. 17, R. 3

Scale—Forty rods to an inch, or ten rods to a space, Congress Land, which is one mile square for a section.

Number of acres in this section, according to the United States Survey, \_\_\_\_\_





Montgomery County, Indiana, 1886

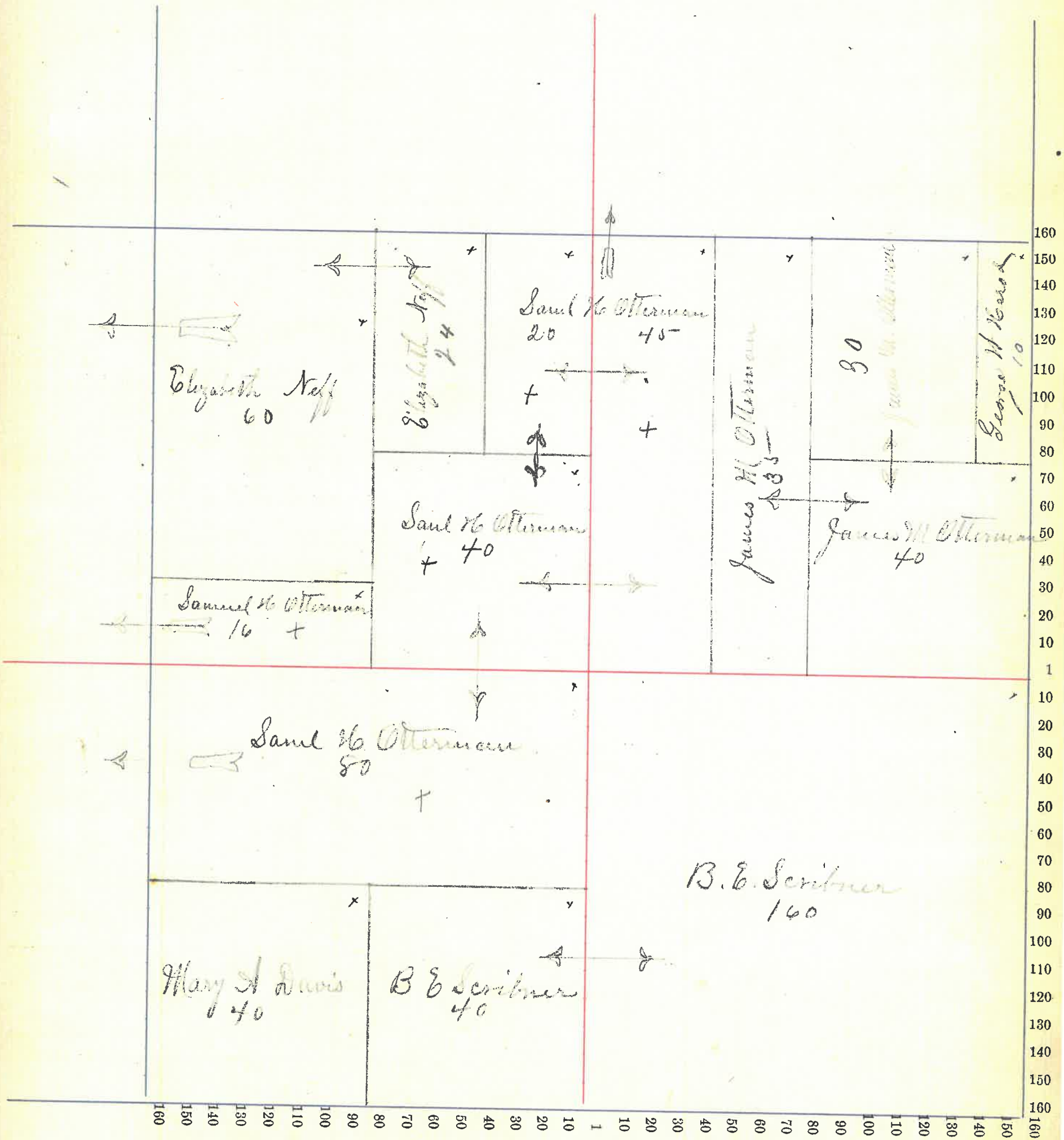
Assessor's Plat-Book for As Look Township, No. 17

NAMES OF OWNERS.	Number on Plat.	DESCRIPTION.	Section.	Township.	Range.	Acres.	Hundredths.	Value of Lands.	Value of Improvements.	Value of Lands and Improvements.	
				22	17	3					
Scribner Brad E.		SW <sup>1/4</sup>				160		3680	590		
Do		SE <sup>1/4</sup> SW <sup>1/4</sup>				40		920	15	5205	
Otterman Sam H.	Pt	NW <sup>1/4</sup>				60		1570	15		
Do	"	NE <sup>1/4</sup>				45		1035	135		
Do	"	SE <sup>1/4</sup> SW <sup>1/4</sup>				80		1840	30		
Do	"	SW <sup>1/4</sup> NW <sup>1/4</sup>				16		400	5	5030	
Herrod George W	Pt	NE <sup>1/4</sup> SE <sup>1/4</sup>				10		180		180	
Heff Elizabeth } Ed John }	Pt	NE <sup>1/4</sup>				84		1615	155	1770	
Davis Mary A		SW <sup>1/4</sup> SW <sup>1/4</sup>				40		910	85	995	
Otterman J. M.	Pt	NE <sup>1/4</sup>				105		2465	20	2485	
						43		640	14615	1050	15665

Section No. 22

Congressional Township No. 17, R. 3

Scale—Forty rods to an inch, or ten rods to a space, Congress Land, which is one mile square for a section.  
Number of acres in this section, according to the United States Survey, \_\_\_\_\_





*Moutgometry*

County, Indiana, 1886


Assessor's Plat-Book for *to Clark* Township, No. *17*

NAMES OF OWNERS.	Number on Plat.	DESCRIPTION.	Section.	Township.	Range.	Acres.	Hundredths.	Value of Lands.	Value of Improve-ments.	Value of Lands and Improvements.
<i>Otterman George W.</i> <i>Do</i> <i>"</i> <i>"</i>	<i>Pt</i>	<i>S<sup>2</sup> NE<sup>1/4</sup></i> <i>NW<sup>1/4</sup> SE<sup>1/4</sup></i> <i>NE<sup>1/4</sup> SW<sup>1/4</sup></i> <i>S<sup>2</sup> SW<sup>1/4</sup></i>	<i>23</i>	<i>17</i>	<i>3</i>	<i>52</i> <i>40</i> <i>40</i> <i>80</i>	<i>935</i> <i>800</i> <i>915</i> <i>1795</i>	<i>625</i> <i>10</i> <i>20</i>	<i>5100</i>	
<i>Otterman James M.</i> <i>Do</i> <i>Do</i>	<i>Pt</i>	<i>SW<sup>1/4</sup> NW<sup>1/4</sup></i> <i>NW<sup>1/4</sup> SW<sup>1/4</sup></i> <i>NE<sup>1/4</sup> NE<sup>1/4</sup></i>	<i>"</i>	<i>"</i>	<i>"</i>	<i>40</i> <i>40</i> <i>28</i>	<i>920</i> <i>920</i> <i>305</i>	<i>685</i> <i>10</i>	<i>3040</i>	
<i>Coarman Ben. F.</i>	<i>Pt</i>	<i>SE<sup>1/4</sup></i>	<i>"</i>	<i>"</i>	<i>"</i>	<i>88</i>	<i>1900</i>	<i>40</i>	<i>1940</i>	
<i>Clark George W.</i> <i>Do</i>	<i>Pt</i>	<i>E<sup>2</sup> NW<sup>1/4</sup></i> <i>SW<sup>1/4</sup> NE<sup>1/4</sup></i>	<i>"</i>	<i>"</i>	<i>"</i>	<i>80</i> <i>40</i>	<i>1895</i> <i>910</i>	<i>485</i> <i>10</i>	<i>3300</i>	
<i>Otterman George H.</i>	<i>1/2</i>	<i>NW<sup>1/4</sup> NW<sup>1/4</sup></i>	<i>"</i>	<i>"</i>	<i>"</i>	<i>20</i>	<i>340</i>	<i>0</i>	<i>340</i>	
<i>Kearris Francis M.</i>	<i>Pt</i>	<i>E<sup>2</sup> NW<sup>1/4</sup> NW<sup>1/4</sup></i>	<i>"</i>	<i>"</i>	<i>"</i>	<i>20</i>	<i>360</i>	<i>0</i>	<i>360</i>	
<i>Zimmerman P. A.</i>	<i>Pt</i>	<i>SW<sup>1/4</sup> SE<sup>1/4</sup></i>	<i>"</i>	<i>"</i>	<i>"</i>	<i>82</i>	<i>640</i>	<i>10</i>	<i>650</i>	
<i>Yelton W<sup>m</sup> J. et al.</i>	<i>Pt</i>	<i>NW<sup>1/4</sup> NE<sup>1/4</sup></i>	<i>"</i>	<i>"</i>	<i>"</i>	<i>40</i>	<i>790</i>	<i>285</i>	<i>1075</i>	
						<i>45</i>	<i>640</i>	<i>13625-2180</i>	<i>15805</i>	

Section No. 23

Congressional Township No. 17, R. 3

Scale—Forty rods to an inch, or ten rods to a space, Congress Land, which is one mile square for a section.  
Number of acres in this section, according to the United States Survey, \_\_\_\_\_





Montgomery County, Indiana, 1886

Assessor's Plat-Book for Clark Township, No. 17


NAMES OF OWNERS.	Number on Plat.	DESCRIPTION.			Acres.	Hundredths.	Value of Lands.	Value of Improvements.	Value of Lands and Improvements.
		Section.	Township.	Range.					
Herrod Mary P.		W <sup>2</sup>	NW <sup>4</sup>	24 19 B	80	1520	55	1575	
Hicks Samuel		W <sup>2</sup>	NE <sup>3</sup>	" " "	80	1715	385	2100	
Carman Sarah		R <sup>7</sup> W <sup>2</sup>	SW <sup>4</sup>	" " "	24	450	25	475	
Carman J. J. and Joseph		R <sup>7</sup> W <sup>2</sup>	SW <sup>4</sup>	" " "	80	180	45	225	
Keit James		S <sup>2</sup> E <sup>2</sup>	NE <sup>4</sup>	" " "	40	865	485	1350	
McOver James		E <sup>2</sup>	SW <sup>4</sup>	" " "	80	1750	285	2035	
Ottoman Henry		NE <sup>4</sup>	NE <sup>4</sup>	" " "	40	865	15	1760	
Do		SE <sup>4</sup>	SE <sup>4</sup>	" " "	40	865	15		
Ottoman O.P.		NE <sup>4</sup>	SE <sup>4</sup>	" " "	40	855	185	1040	
Trautman Burr		E <sup>2</sup>	NW <sup>4</sup>	" " "	80	1735	360	2095	
Guinn L.A.		R <sup>7</sup> W <sup>2</sup>	SW <sup>4</sup>	" " "	48	1015	290	1305	
Witterback W <sup>M</sup>		W <sup>2</sup>	SE <sup>4</sup>	" " "	80	1765	265	2030	
				47	640	13380	3365	15990	

Section No. 24

Congressional Township No. 17, R. 3

Scale—Forty rods to an inch, or ten rods to a space, Congress Land, which is one mile square for a section.

Number of acres in this section, according to the United States Survey, .....





Montgomery County, Indiana, 1886

Assessor's Plat-Book for Clark Township, No. 17,


NAMES OF OWNERS.	Number on Plat.	DESCRIPTION.	Section.	Township.	Range.	Acres.	Hundredths.	Value of Lands.	Value of Improve-ments.	Value of Lands and Improvements.		
Britten Harrison		Pt E <sup>2</sup> SW	25	17	3	40	70	890	40	930		
Britten Milton		Pt W <sup>2</sup> SE <sup>4</sup>	"	"	"	20	10	410	10	420		
Britten Jesse		Pt W <sup>2</sup> SE <sup>4</sup>	"	"	"	46		840	65	905		
Blick Sarah		Pt W <sup>2</sup> SE <sup>4</sup>	"	"	"	20	10	410	135	545		
Davidson Sarah		E <sup>2</sup> E <sup>2</sup> SE <sup>4</sup>	"	"	"	40		820	135	955		
Davidson Gabriel S.		Pt E <sup>2</sup> SE <sup>4</sup>	"	"	"	46		820	435	1255		
Graves Parmelia		Pt NE <sup>4</sup>	"	"	"	157	50	2295	45	2340		
Gammann Isaac L.		W <sup>2</sup> cor NE <sup>4</sup>	"	"	"	2	50	50	210	260		
Hicks Samuel		E <sup>2</sup> NW <sup>4</sup>	"	"	"	80		1845	670	2415		
Hicks Preston		W <sup>2</sup> NW <sup>4</sup>	"	"	"	80		1625	185			
Do		Pt SW <sup>4</sup>	"	"	"	120		2695	1435	5940		
						49		640	90	22605	3365	15965

Section No. 25

Congressional Township No. 17, R. 3

Scale—Forty rods to an inch, or ten rods to a space, Congress Land, which is one mile square for a section.

Number of acres in this section, according to the United States Survey,.....





*M. outgaming*

County, Indiana, 1886


Assessor's Plat-Book for *Clark* Township, No. *17*

NAMES OF OWNERS:	Number on Plat.	DESCRIPTION.	Section.	Township.	Range.	Acres.	Hundredths.	Value of Lands.	Value of Improve-ments.	Value of Lands and Improve-ments.		
<i>Carmaw W<sup>m</sup> M.</i>		<i>Pt S<sup>8</sup></i>	<i>24</i>	<i>17</i>	<i>3</i>	<i>159</i>		<i>3625</i>	<i>485</i>	<i>4110</i>		
<i>Click Christian</i>		<i>Pt W<sup>2</sup> NE<sup>4</sup></i>	"	"	"	<i>25</i>	<i>65</i>	<i>605</i>	<i>185</i>	<i>790</i>		
<i>Click Ida</i>		<i>Pt W<sup>2</sup> NE<sup>4</sup></i>	"	"	"	<i>6</i>	<i>06</i>	<i>130</i>		<i>130</i>		
<i>Click Etta, Cora } and Quer }</i>		<i>Pt W<sup>2</sup> NE<sup>4</sup></i>	"	"	"	<i>6</i>	<i>06</i>	<i>130</i>		<i>130</i>		
<i>Deaw James M.</i>		<i>Pt E<sup>2</sup> SW<sup>4</sup></i>	"	"	"	<i>30</i>		<i>1100</i>	<i>115</i>	<i>1215</i>		
<i>Deaw John F</i>		<i>Pt E<sup>2</sup> SW<sup>4</sup></i>	"	"	"	<i>5</i>		<i>110</i>	<i>115</i>	<i>225</i>		
<i>Hicks Preston Do</i>		<i>Pt E<sup>2</sup> NW<sup>4</sup> NE<sup>4</sup></i>	"	"	"	<i>80</i> <i>83</i>		<i>1800</i> <i>1790</i>	<i>45</i> <i>115</i>	<i>1845</i> <i>1905</i>		
<i>Over James</i>		<i>W<sup>2</sup> NW<sup>4</sup></i>	"	"	"	<i>80</i>		<i>1715</i>	<i>15</i>	<i>1730</i>		
<i>Over John M.</i>		<i>Pt SW<sup>4</sup></i>	"	"	"	<i>105</i>		<i>2400</i>	<i>60</i>	<i>2460</i>		
<i>Ruth Anna M.</i>		<i>Pt W<sup>2</sup> NE<sup>4</sup></i>	"	"	"	<i>38</i>	<i>40</i>	<i>735</i>	<i>250</i>	<i>985</i>		
						<i>51</i>		<i>638</i>	<i>17</i>	<i>14140</i>	<i>1385</i>	<i>15525</i>

Section No. 26

Congressional Township No. 17, R. 3

Scale—Forty rods to an inch, or ten rods to a space, Congress Land, which is one mile square for a section.  
Number of acres in this section, according to the United States Survey, \_\_\_\_\_



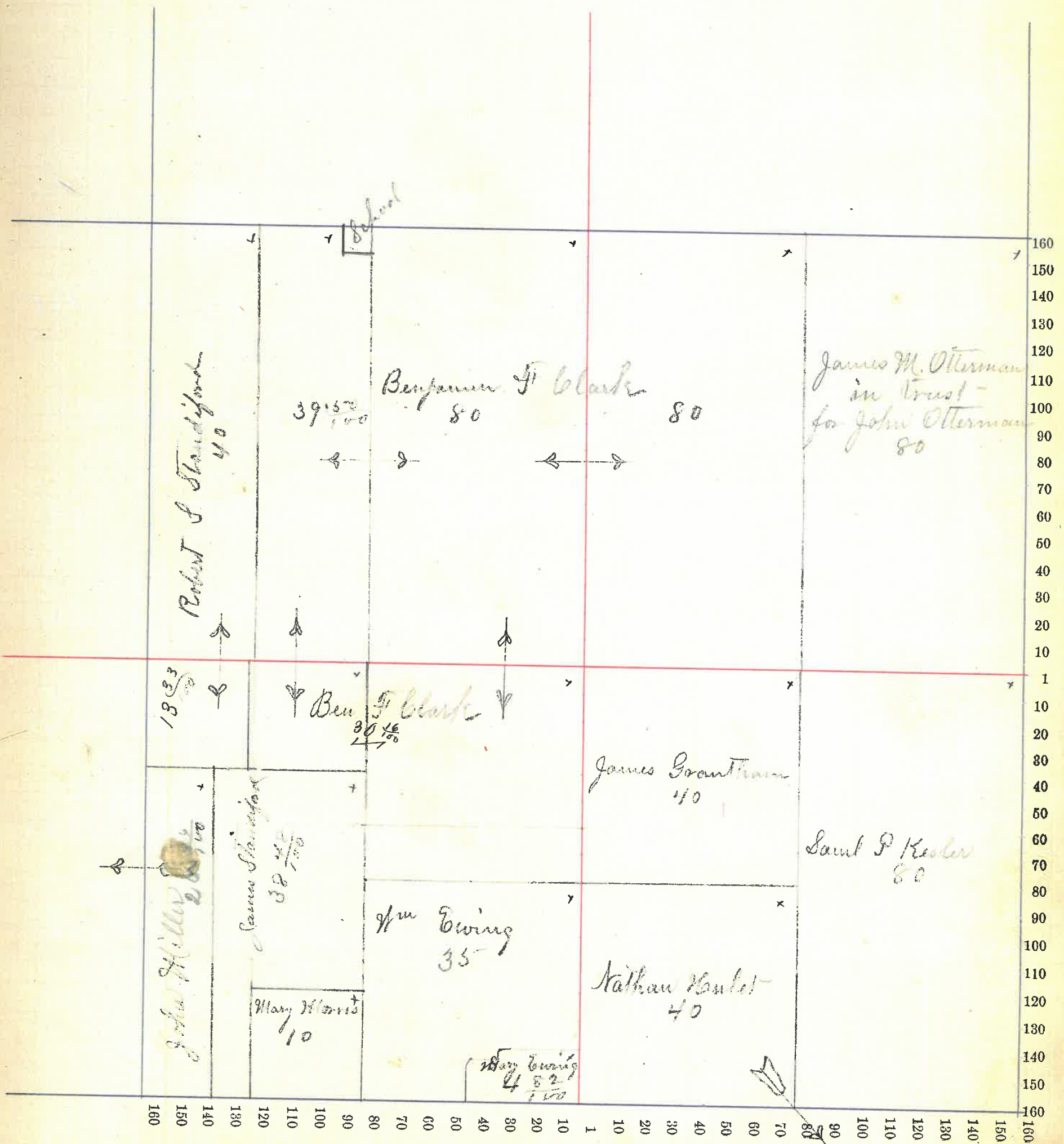


NAMES OF OWNERS.	Number on Plat.	DESCRIPTION.	Section.	Township.	Range.	Acres.	Hundredths.	Value of Lands.	Value of Improvements.	Value of Lands and Improvements.
<i>Lebanon Ben F</i>		<i>W<sup>2</sup></i>	<i>NE<sup>4</sup></i>	<i>27</i>	<i>17</i>	<i>3</i>		<i>80</i>	<i>1750</i>	<i>10</i>
<i>Do</i>	<i>Pt</i>	<i>NW<sup>4</sup></i>	"	"	"	<i>121</i>	<i>12</i>	<i>2200</i>	<i>470</i>	
<i>Do</i>	<i>Pt</i>	<i>SW<sup>4</sup></i>	"	"	"	<i>30</i>	<i>16</i>	<i>860</i>		<i>5330</i>
<i>Ewing William</i>	<i>Pt</i>	<i>E<sup>2</sup></i>	<i>SW<sup>4</sup></i>	"	"	"		<i>35</i>	<i>840</i>	<i>10</i>
<i>Ewing Sarah</i>	<i>P</i>	<i>E<sup>2</sup></i>	<i>SW<sup>4</sup></i>	"	"	"		<i>4</i>	<i>82</i>	<i>100</i>
<i>Greenham James</i>	<i>Pt</i>	<i>W<sup>2</sup></i>	<i>SE<sup>4</sup></i>	"	"	"		<i>40</i>	<i>840</i>	<i>45</i>
<i>Hulett Hathow</i>		<i>SW<sup>4</sup></i>	<i>SE<sup>4</sup></i>	"	"	"		<i>40</i>	<i>950</i>	
<i>Hesler Samuel P.</i>		<i>E<sup>2</sup></i>	<i>SE<sup>4</sup></i>	"	"	"		<i>80</i>	<i>1845</i>	<i>265</i>
<i>Miller John</i>		<i>Secd W<sup>2</sup>W<sup>2</sup></i>	<i>SW<sup>4</sup></i>	"	"	"		<i>26</i>	<i>66</i>	<i>600</i>
<i>Otterman James M.</i> <i>in trust for John Otterman</i>		<i>E<sup>2</sup></i>	<i>SE<sup>4</sup></i>	"	"	"		<i>80</i>	<i>1715</i>	<i>115</i>
<i>Staudiford Robert</i>		<i>W<sup>2</sup>W<sup>2</sup></i>	<i>NW<sup>4</sup></i>	"	"	"		<i>40</i>	<i>840</i>	<i>285</i>
<i>Do</i>	<i>Pt</i>	<i>W<sup>2</sup>W<sup>2</sup></i>	<i>SW<sup>4</sup></i>	"	"	"		<i>13</i>	<i>33</i>	<i>310</i>
<i>Staudiford James C.</i>	<i>Pt</i>	<i>W<sup>2</sup></i>	<i>SW<sup>4</sup></i>	"	"	"		<i>38</i>	<i>48</i>	<i>850</i>
<i>Morris Mary</i>	<i>Pt</i>	<i>SW<sup>4</sup></i>	<i>SW<sup>4</sup></i>	"	"	"		<i>10</i>	<i>225</i>	<i>185</i>
								<i>639</i>	<i>57</i>	<i>13965</i>
								<i>1435</i>		<i>15000</i>

Section No. 27

Congressional Township No. 17, R. 3

Scale—Forty rods to an inch, or ten rods to a space, Congress Land, which is one mile square for a section.  
Number of acres in this section, according to the United States Survey, .....







Section No. 28

Congressional Township No. 17, R. 3

Scale—Forty rods to an inch, or ten rods to a space, Congress Land, which is one mile square for a section.  
Number of acres in this section, according to the United States Survey,.....





*Moutgomery*

County, Indiana, 1886

Assessor's Plat-Book for *Lebanon*

Township, No. *17*


NAMES OF OWNERS.	Number on Plat.	DESCRIPTION.	Section.	Township.	Range.	Acres.	Hundredths.	Value of Lands.	Value of Improve-ments.	Value of Lands and Improvements.		
<i>Ashby Silas F</i> <i>Do</i>		<i>Pt</i>	<i>E<sup>2</sup></i>	<i>NW<sup>4</sup></i>	<i>27</i>	<i>17</i>	<i>3</i>	<i>160</i>	<i>4290</i>	<i>700</i>		
				<i>SW<sup>4</sup></i>	<i>"</i>	<i>"</i>	<i>"</i>	<i>56</i>	<i>1465</i>	<i>60</i>	<i>6455</i>	
<i>Byrd John T.</i>		<i>Pt</i>		<i>W<sup>2</sup></i>	<i>SW<sup>4</sup></i>	<i>"</i>	<i>"</i>	<i>52</i>	<i>87</i>	<i>1245</i>	<i>230</i>	<i>1475</i>
<i>Barns H. C.</i>				<i>W<sup>2</sup></i>	<i>SE<sup>4</sup></i>	<i>"</i>	<i>"</i>	<i>80</i>	<i>1920</i>	<i>475</i>	<i>2395</i>	
<i>Dean George</i>		<i>Pt</i>		<i>NE<sup>4</sup></i>	<i>"</i>	<i>"</i>	<i>"</i>	<i>56</i>	<i>44</i>	<i>1285</i>	<i>85</i>	<i>1320</i>
<i>Elliott William</i>			<i>E<sup>2</sup></i>	<i>SE<sup>4</sup></i>	<i>"</i>	<i>"</i>	<i>"</i>	<i>80</i>	<i>1965</i>	<i>65</i>	<i>2030</i>	
<i>Kyle Elizabeth</i>		<i>Pt</i>		<i>SW<sup>4</sup></i>	<i>"</i>	<i>"</i>	<i>"</i>	<i>49</i>	<i>11</i>	<i>1200</i>		<i>1200</i>
<i>Ford James W.</i>		<i>Pt</i>		<i>NE<sup>4</sup></i>	<i>"</i>	<i>"</i>	<i>"</i>	<i>99</i>	<i>41</i>	<i>2650</i>	<i>65</i>	<i>2715</i>
								<i>633</i>	<i>03</i>	<i>15960</i>	<i>1630</i>	<i>17590</i>
												<i>57</i>

Section No. 29

Congressional Township No. 17, R. 3

Scale—Forty rods to an inch, or ten rods to a space, Congress Land, which is one mile square for a section.

Number of acres in this section, according to the United States Survey,.....





*Mountgometry*

County, Indiana, 1886

Assessor's Plat-Book for

*Lark*


Township, No. *17*

NAMES OF OWNERS.	Number on Plat.	DESCRIPTION.	Section.	Township.	Range.	Acres.	Hundredths.	Value of Lands.	Value of Improvements.	Value of Lands and Improvements.
Byrd Abram		<i>S<sup>2</sup> SE<sup>11</sup></i>	30	17	3	80		2120	165	2285
Growtham Eliza		<i>Pt E<sup>2</sup> SW</i>				46		1100	160	1260
Lowe R. Ho. Do		<i>Pt W<sup>2</sup> NE<sup>4</sup> NW<sup>4</sup></i>				100		2585	625	
Hills Silas S.		<i>Pt NE<sup>4</sup></i>				60		1560	65	1625
Morton Jacob J. Do		<i>Pt E<sup>2</sup> NW<sup>4</sup> SW<sup>4</sup></i>				1		28	2	
Shackelford John Do		<i>Pt SW<sup>4</sup> NW<sup>4</sup></i>				105		2505	530	
Strickler Nancy		<i>Pt S<sup>2</sup> NW<sup>4</sup></i>				60		1410	85	1495
Wilson James B		<i>N<sup>2</sup> SE<sup>4</sup></i>				80		2185		2185
Young Alfred D.		<i>Pt SE<sup>4</sup> SW<sup>4</sup></i>				8		185		185
						641		14286	1754	18040

Section No. 30

Congressional Township No. 17, R. 3

Scale—Forty rods to an inch, or ten rods to a space, Congress Land, which is one mile square for a section.  
Number of acres in this section, according to the United States Survey, .....



60 -



Montgomery

County, Indiana, 1886

Assessor's Plat-Book for

Clark

Township, No.

17

NAMES OF OWNERS.	Number on Plat.	DESCRIPTION.	Section.	Township.	Range.	Acres.	Hundredths.	Value of Lands.	Value of Improve-ments.	Value of Lands and Improvements.
Kearshbarger Joel Do		Pt E <sup>2</sup> NE <sup>4</sup>	31	17	3	160		4400	950	
		NW <sup>4</sup>				36		725	50	6125
Kyle Elizabeth Do Show in Sect. 32. but part in Sect. 31		Pt SW				65	40	1580		1580
Young Alfred Do.		Pt NW <sup>4</sup>				100		2800	530	
		W <sup>2</sup> SW				33	21	800		4130
Young LaFayette Do		Pt SW				14		335		
		W <sup>2</sup> NW				30		795		1180
Young LaFayette "Hrs of."		Pt SE				112		2950	60	3010
Young James F Do But Pt. in Sect 32 and show there		Pt S <sup>2</sup> SW				45	94			
		"				13	12	1225	300	1525
Growthau Nancy		Pt NW SW				3	85	95		95
Kyle Charlotte		Pt E <sup>2</sup> SW				12	25	300		300
Ford Lavinia Show in Sect 32										
Barns Letta Show Sect 32										
						619	77	16005	1890	17895

61





*M. outg. survey*

County, Indiana, 188 6

Assessor's Plat-Book for to Clark


Township, No. 17

NAMES OF OWNERS.	Number on Plat.	DESCRIPTION.	Section.	Township.	Range.	Acres.	Hundredths.	Value of Lands.	Value of Improvements.	Value of Lands and Improvements.
Daugherty James Do	Pt	NE <sup>4</sup> E <sup>2</sup>	29	19	3	154		4070	20	
		NW <sup>4</sup>	"	"	"	80		2116	685	6885
Elliott William	Pt	Neud	NE <sup>4</sup>	"	"	6		150		150
Ford Louisa Do <i>"Pt of Sect 31 shown here"</i>	Pt	W <sup>2</sup>	NW <sup>4</sup>	"	"	99	50	1835	200	
	"	NW <sup>4</sup>	SW <sup>4</sup>	"	"	13	90	280		2315
Barns Letta <i>"Pt of this is in Sect 31 but shown here"</i>	Pt	.	SW <sup>4</sup>	"	"	13	90	280		280
Ford Theodrick	Pt	S <sup>2</sup>	SE <sup>4</sup>	"	"	36		1350		1350
Kyle Elizabeth <i>"Pt of this is in Sect 31 but shown here"</i>	Pt	S	SW <sup>4</sup>	"	"	41	34	890		890
Kyle Eliza	Pt	.	SW <sup>4</sup>	"	"	13		285	85	370
Kyle Elias Jr	Pt	.	SE <sup>4</sup>	"	"	34		795	75	870
Rice Leah	Pt	W <sup>2</sup>	SE <sup>4</sup>	"	"	90		1645	85	1730
Radford John W.	Pt	E <sup>2</sup>	SW <sup>4</sup>	"	"	80		1930	315	2245
"Young James Jr amount all given in Sect 31"										
						641	64	15620	1465	17085

Section No. 32

Congressional Township No. 17, R. 3

Scale—Forty rods to an inch, or ten rods to a space, Congress Land, which is one mile square for a section.  
Number of acres in this section, according to the United States Survey,.....



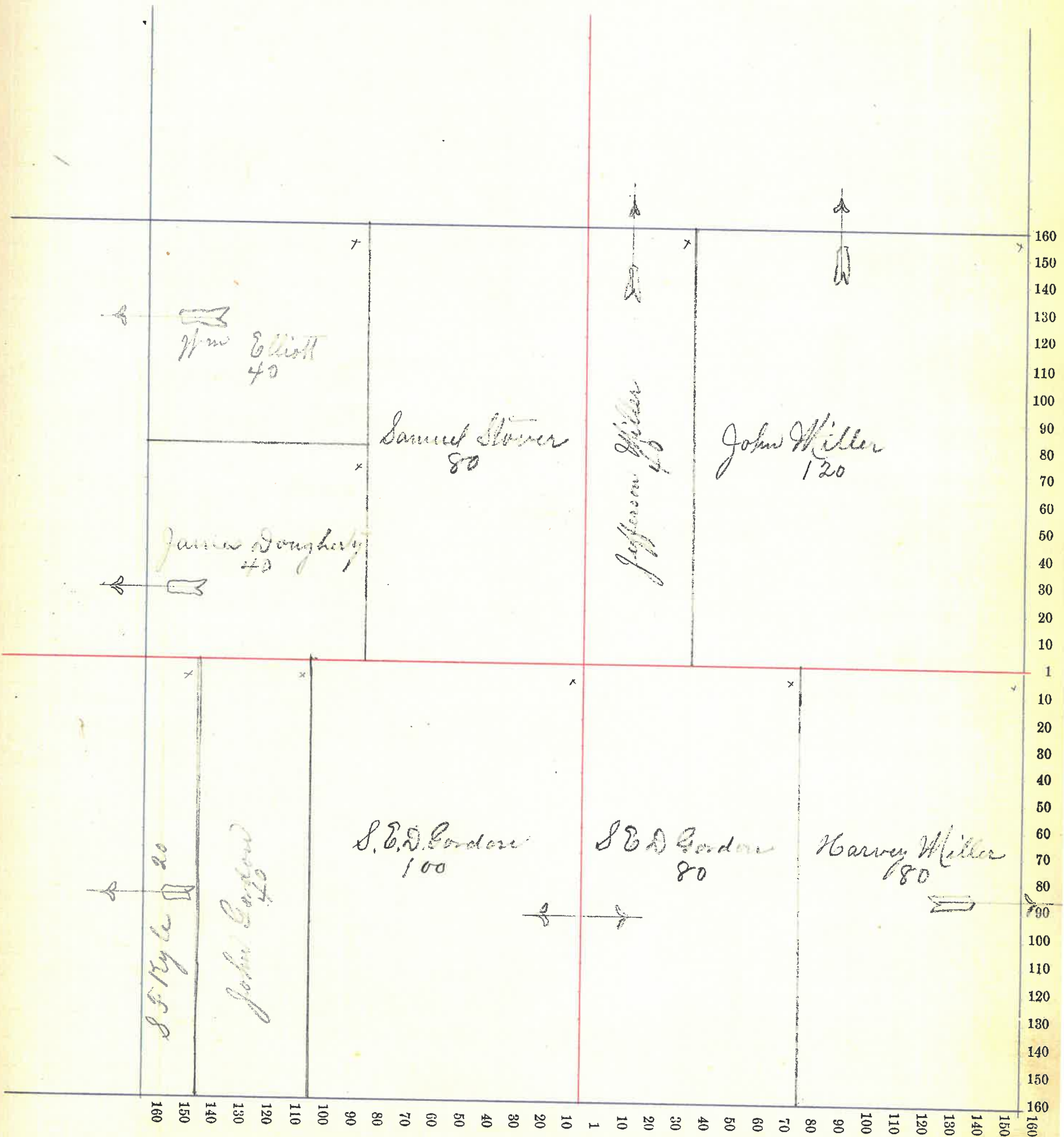




Section No. 33

Congressional Township No. 17, R. 3

Scale—Forty rods to an inch, or ten rods to a space, Congress Land, which is one mile square for a section.  
Number of acres in this section, according to the United States Survey, .....



66



*Montgomery*

County, Indiana, 1886

Assessor's Plat-Book for

*Lo Clark*


Township, No. *17*

NAMES OF OWNERS.	Number on Plat.	DESCRIPTION.	Section.	Township.	Range.	Acres.	Hundredths.	Value of Lands.	Value of Improve-ments.	Value of Lands and Improvements.
<i>Barnard William</i>		<i>S<sup>2</sup></i>	<i>SE<sup>4</sup></i>	"	"	80		1995	225	3220
<i>Cunningham James</i>		<i>NE<sup>4</sup></i>	<i>SE<sup>4</sup></i>	"	"	40		960	10	970
<i>Houlett Hethow</i>		<i>E<sup>2</sup></i>	<i>NE<sup>4</sup></i>	"	"	80		1960	565	2525
<i>Jeffers James K. Do</i>		<i>E<sup>2</sup></i>	<i>SW<sup>4</sup></i>	"	"	80		1945	265	
		<i>NW<sup>4</sup></i>	<i>SE<sup>4</sup></i>	"	"	40		1015		3225
<i>Miller Henry</i>		<i>W<sup>2</sup></i>	<i>SW<sup>4</sup></i>	"	"	80		1995		1995
<i>Miller Henry A Do</i>	<i>A</i>	<i>W<sup>2</sup></i>	<i>NW<sup>4</sup></i>	"	"	160		3945	235	
			<i>NE<sup>4</sup></i>	"	"	78	50	1940		6120
						638	5015755	1300	19055	

Section No. 34

Congressional Township No. 17, R. 3

Scale—Forty rods to an inch, or ten rods to a space, Congress Land, which is one mile square for a section.  
Number of acres in this section, according to the United States Survey, .....





Montgomery County, Indiana, 1886


Assessor's Plat-Book for Clark Township, No. 17,

NAMES OF OWNERS.	Number on Plat.	DESCRIPTION.			Acres.	Hundredths.	Value of Lands.	Value of Improve-ments.	Value of Lands and Improvements.
		Section.	Township.	Range.					
Cumyngham James D. O.		NW <sup>4</sup>	SE <sup>4</sup>	35 17 3	40		985	10	
"		"	SW	" " "	40		900		1895
Chapman Louisa		SE <sup>4</sup>	SW <sup>4</sup>	" " "	40		940	235	1175
Chapman John J.		W <sup>2</sup> E <sup>2</sup>	SW <sup>4</sup>	" " "	40		920		920
Gregory Charles	Pt		SE <sup>4</sup>	" " "	27 05		680	235	915
Gregory Amanda	P		SE <sup>4</sup>	" " "	26 40		655	65	720
Houlett Nathan	Pt	E <sup>2</sup>	NW <sup>4</sup>	" " "	23		525		525
Heicks Preston D. O.		W <sup>2</sup>	NE <sup>4</sup>	" " "	80		1815	45	
		E <sup>2</sup>	NW <sup>4</sup>	" " "	80		1795	10	3665
Miller Sarah	Pt	SE <sup>4</sup>	SE <sup>4</sup>	" " "	26 55		655	10	665
Miller John W. "Jr"		S <sup>2</sup> W <sup>2</sup>	SE <sup>4</sup>	" " "	40		1015	425	1440
McLannan Wm W. D. O.	Pt	S <sup>2</sup> W <sup>2</sup>	SW <sup>4</sup>	" " "	40		950	435	
		E <sup>2</sup>	NW <sup>4</sup>	" " "	37		860		2245
Cress John M.	Pt	W <sup>2</sup>	NW <sup>4</sup>	" " "	20		430		450
Stevens Sarah		E <sup>2</sup>	NE <sup>4</sup>	" " "	80		1925	385	2310
					640		15070	1855	16925

Section No. 35

Congressional Township No. 17, R. 3

Scale—Forty rods to an inch, or ten rods to a space, Congress Land, which is one mile square for a section.  
Number of acres in this section, according to the United States Survey, \_\_\_\_\_





Mountgarry

County, Indiana, 1886

Assessor's Plat-Book for Clark Township, No. 17

NAMES OF OWNERS.	Number on Plat.	DESCRIPTION.	Section.	Township.	Range.	Acres.	Hundredths.	Value of Lands.	Value of Improve-ments.	Value of Lands and Improvements.
Hecks Poston	1	Pt NW	36	17	3	152	62	3345	35	3400
Hansbarger Samuel		NE	"	"	"	160		3530	150	3680
Gregory Charles	Pt	SW	"	"	"	27	05	685		685
Gregory Amanda	P.	SW	"	"	"	26	41	660		660
Miller Sarah	Pt	SW SW	"	"	"	26	34	660		660
Carman Isaac H.		E <sup>2</sup> SW	"	"	"	80		1975	225	2200
Rogers Henry		W <sup>2</sup> SE	"	"	"	80		1925	65	1990
Ray Leonard	Pt	NW	"	"	"	6	38	150		150
Mills S. A.	Pt	NE SE	"	"	"	12		265	85	350
Mills A. S.	"	NE SE	"	"	"	8		180		180
Mills Lewis D.	"	SE SE	"	"	"	6	55	150		150
Rogers Wm H.	"	E <sup>2</sup> SE	"	"	"	19	65	450		450
Roe James	"	"	"	"	"	33		755	25	780
						638	20	14830	605	15435

Section No. 36

Congressional Township No. 17, R. 3

Scale—Forty rods to an inch, or ten rods to a space, Congress Land, which is one mile square for a section.

Number of acres in this section, according to the United States Survey, .....

d.  
nts.

7

0

5

0

0

0

10

0

5

0

0

0

5

