

CRAWFORDSVILLE DISTRICT PUB LIB
3 8721 82603 9429

ASSESSOR'S
PLAT BOOK.
1899.
CLARK TP.
Montgomery Cour.

RL
912.77248
Ass
1899

JOURNAL CO.

Printers,
Stationers.



119 S. Green Street,
Crawfordsville.

11843

WHEN ORDERING THIS BOOK IT WILL ONLY BE NECESSARY TO GIVE THE ABOVE NUMBER.

Last Name	First Name	Page	Notes
Abbott	Nancy S	35, 79, 80, 91, 92	
Akre	Allie J	85	Ladoga
Alvord	Lawrence	92, 93	Ladoga
Anderson	Barbara	77, 78, 84	Ladoga
Anderson	I	86	Ladoga
Anderson	Jno T	35, 77, 78, 84	Ladoga
Anderson	M B	13	
Anderson	P M and F G Fudge	77, 78, 85	Ladoga
Anderson	W L and O	13	
Anider	E A	93	Ladoga
Armstrong	D S	82, 86	Ladoga
Armstrong	D S and E E Souder	85	Ladoga
Arnold	Wm	92, 93	Ladoga
Ashby	E A	92	Ladoga
Ashby	E C	84	Ladoga
Ashby	Robt L	77, 78	Ladoga
Ashby	S F	57	
Ashby	T V	35, 86, 89, 90	Ladoga
Ashby	Wm H and Lizzie	82	Ladoga
Ashley	Eliza	93	Ladoga
Baker	A P	5	
Baker	James	5	
Baker	John S	5	
Baldwin	F W	17	
Baptist Church		86	Ladoga
Barnard	J C and J A	55	
Barnard	Nancy J	67	
Barnard	Wm O	67	
Barnes	H C	57, 91, 92	
Barnes	Mary A	77, 78	Ladoga
Basket	David	25	
Batman	W F and Ida E	81	Ladoga
Bell	James	85	Ladoga
Bell	Laura	75	Ladoga
Bell	S A	35	
Bell	Taylor C	75	Ladoga
Benefiel	Henry	53	
Benson	M J	17	
Biddle	R H	92, 93	Ladoga
Biddle	R H and C E	85	Ladoga
Boling	M	92	Ladoga
Boling	Mark	93	Ladoga
Bonsack	Daniel	35, 79, 80	Ladoga
Bradley	D J	19	
Bradley	D J and S J	5	
Brann	Ann	87, 88	Ladoga
Brennan	P	7, 9	
Brewer	Geo E	77, 78	Ladoga
Bridges	M L	91, 92	Ladoga
Brimfield	L	92	Ladoga
Britton	Harrison	49	
Britts	D H	85	Ladoga
Britts	James A	35, 84, 89, 90	Ladoga
Brmer	Geo S	37	
Brookshire	A A	5	
Brookshire	Drake	15, 17, 33	
Brookshire	Joel	85	Ladoga
Brookshire		35	
Brown	E H and J W	1	
Brown	Geo O	1	
Brown	J D	85	Ladoga
Brown	Jno D	11	
Brown	Tilman	1	
Brown	Wm A	1	
Browning	H C	81, 82, 86	Ladoga
Browning	Mary	82	Ladoga
Brumfield	Lillie	93	Ladoga
Building and Loan association		93	Ladoga
Burgis	Martha	83	Ladoga
Burton	Louisa	75	Ladoga
Busenbark	Emmons	82	Ladoga
Byrd	A S	59, 77, 78	Ladoga
Byrd	Cora "etal"	63, 65	
Byrd	Jno F	31	
Byrd	Sarah	75, 82	Ladoga
Byrd	J T and W M Mills	63	
Caldwell	E E and M	59	
Caldwell	M E	37	
Caldwell	Maria	37	
Call	Chas	25	
Call	Chas and S E	23	
Call	Squire	37, 59, 84	
Campbell	S E and L L	35	

Caplinger	M F	91, 92	Ladoga
Carman	B F	45	
Carman	B G	51	
Carman	Wm N	51	
Carroll	F C	81	Ladoga
Carroll	T C	13	
Case	Leory C	91, 92	Ladoga
Cash	Warren	37	
Catholic Church		78	Ladoga
Chapman	Jno I	69	
Chapman	Louisa	69	
Christ Church		86	Ladoga
Christie	Mary E	59	
Clark	and Carroll	85	Ladoga
Clark	Benj F	53	
Clark	Chas	87, 88	Ladoga
Clark	Geo W	45	
Clark	Hannah	37	
Clark	J L	11	
Clements	I	85, 86	Ladoga
Clements	Isadora	82	Ladoga
Click	Jas	49	
Click	Sarah	49	
Coffman	E O	81	Ladoga
Cook	S G and R Stoner	25	
Cook	Samuel G	25	
Cooper	O P	73	Ladoga
Corn	Geo W	9, 11	
Coulter	Jno H and H	75	Ladoga
Curtis	S C sons and Co	75	Ladoga
Daughtery	H E (assignee)	81, 82	Ladoga
Daughtery	Lelia G etal	35	
Daughtery	W W	63	
Davidson	Eveline	87, 88	Ladoga
Davis	Caleb	79	Ladoga
Davis	E A	92	Ladoga
Davis	F E	1	
Davis	Geo W	77	Ladoga
Davis	Hiram N	55	
Davis	J and M T	13	
Davis	J T	86	Ladoga
Davis	J T and M	21	
Davis	Jno M and H	41, 43	
Davis	Josiah	87, 88	Ladoga
Davis	Mary A	41, 43	
Davis	and Foster	85	Ladoga
Davis	E A	93	Ladoga
Davis	J T and M	3	
Davis	Jno T	37, 77, 84	Ladoga
Dean	Geo W	55, 57	
Dean	James M	51	
Dean	Jno F	51	
Dean	Jno W	55	
Dean	Wm H	55	
Deisher	Ellen	77	Ladoga
Deisher	Mary L	77	Ladoga
Dickerson	Eliza C	63	
Dickerson	Floyd	37	
Dickerson	J H	61, 63	
Dicks	Mary E	79, 80	Ladoga
Diesher	Ellen	79, 80	Ladoga
Diesher	Geo	79, 80	Ladoga
Dinwiddie	C H	73, 82	Ladoga
Dodd	Caleb	91, 92	Ladoga
Dodson	Nora	23	
Duncan	Jno	51	
Eatlack	Jno K and Mary	81	Ladoga
Elderkin	Anna M	75	Ladoga
Elliott	Oscar M	63	
Elliott	Wm	55, 57, 63, 65	
Emmert	W E "etal"	1	
Engle	Geo	35	
Epperson	H S	77, 78	Ladoga
Epperson	W F	35, 79, 80	Ladoga
Fields	Jno H	75	Ladoga
Foodbar	Mary J	84	Ladoga
Ford	Alva R	63	
Ford	Eugene B	55, 61, 63	
Ford	Eugene B	61	
Ford	Jas W	75	Ladoga
Ford	Jesse "etal"	63	
Ford	Jesse F	55	
Ford	O E	63	
Ford	Walter B	63	
Forest House Square		78	Ladoga
Foster	Ira D	81, 84	Ladoga
Foster	J N	84	Ladoga
Foster	Jos N	33	
Foster	S W	84	Ladoga
Foster	Ths J	77, 78	Ladoga

Frame	Ann	13	
Freeman	Nathan	9, 15	
Fudge	Florence G	87	Ladoga
Fudge	P M and F G	81, 83, 86	Ladoga
Fullen	Charlotte	33	
Fullen	Sally	33	
Fullen	Susan L	75	Ladoga
Fuller	Ed	73	Ladoga
Funk	Rachel	81	Ladoga
Galey	Ann	87	Ladoga
Garrettson	M F	93	Ladoga
Gibson	Sus L	85	Ladoga
Gill	Amanda J	35, 77, 78	Ladoga
Gill	F	86	Ladoga
Gill	Franklin	81	Ladoga
Gill	Samuel	85	Ladoga
Gill	Valverda	79, 80	Ladoga
Gill	Wm B	37, 39	
Gish	Jonas T	81	Ladoga
Glover	Geo	55	
Glover	Jno	55	
Glover	Robt	59	
Goodbar	A L and E S	82, 86	Ladoga
Goodbar	C	86	Ladoga
Goodbar	C L aand N L	83, 86	Ladoga
Gordon	S E	65	
Gott	Geo	35	
Gott	Geo W	79	Ladoga
Grantham	H and S	25	
Grantham	J F	7, 17	
Grantham	Wesley	7, 31, 33	
Graves	Gussie	7	
Graves	Mahala	7	
Graybill	Eliz	81	Ladoga
Graybill	H and wife	82	Ladoga
Graybill	Harriet E	23	
Graybill	Josephus	7, 19, 31, 33	
Gregory	Amanda	69, 71	
Gregory	Chas W	69, 71	
Gregory	Thos	81	Ladoga
Grimes	G E	77, 78	Ladoga
Hacket	Thos	73	Ladoga
Hackett	Ann	86	Ladoga
Hall	E W and Amanda	35	
Hall	Nancy and C M Mills	91, 92	Ladoga
Harden	Jno W and Sr	77	Ladoga
Hardesty	Thos J	53	
Harney	America	73	Ladoga
Harney	J T and W M Mills	73	Ladoga
Harney	Sarah B	75	Ladoga
Harney	Sarah C	73	Ladoga
Harris	F M	29	
Harris	Geo and Hattie	79, 80	Ladoga
Harris	Jas P	37	
Harshbarger	A A	5, 7	
Harshbarger	Geo W	11	
Harshbarger	H M	11, 13	
Harshbarger	J H	3	
Harshbarger	J M	13	
Harshbarger	Joel C	61	
Harshbarger	L	9	
Harshbarger	M M	11, 19, 33, 35	
Harshbarger	Mary M	91, 92	Ladoga
Harshbarger	Minerva	63	
Harshbarger	S M and B	3	
Harshbarger	Saml N	71	
Harshbarger	W R	19, 29	
Harshbarger	Wilford	21	
Harshbarger	Wm R	21	
Haven	Geo W	79, 80	Ladoga
Havens	Geo W "etal"	83	Ladoga
Havens	Geo W and Emma	82	Ladoga
Heighway	J G and C	84	Ladoga
Henefin	Daniel	75	Ladoga
Henefin	Jno	73	Ladoga
Henefin	M T	73	Ladoga
Henry	J M	86	Ladoga
Henry	N E	82, 86	Ladoga
Herod	Mary	27	
Herod	Mary P	47	
Hicks	Chas	49	
Hicks	Henry A	71	
Hicks	Martha A	49, 51	
Hicks	Martin	59	
Hicks	Robt T	69	
Hicks	S S	49	
Hicks	Samuel	47, 69, 71	
Hicks	Thos J	71	
Hicks	Wm	51	
Hill	C G	65	

Hill	Clifton G	55	
Hiller	Rose	82	Ladoga
Himes	Jno C	73	Ladoga
Himes	Jno F	13	
Hipes	M J and F	3	
Hodshire	M F	85	Ladoga
Hostetter	Catherine	73	Ladoga
Hostetter	D H	75, 84	Ladoga
Hostetter	Neroh J	73	Ladoga
Hostetter	W R	83	Ladoga
Huckett	Ann	83	Ladoga
Hughes	C W	35	
Hughes	C W "etal"	89, 90	Ladoga
Hughes	C W and N S	91	Ladoga
Hughes	C W and Nancy S	85	Ladoga
Hughes	Chas N	75	Ladoga
Hughes	C W and M M Bachilder	75	Ladoga
Hulett	Nathan	51, 55, 67, 69	
Hunt	Margaret	33	
Huntington	G M	83, 86	Ladoga
Huntington	H S	84	Ladoga
Huntington	H S and G M	75	Ladoga
Hurst	Mary M	73	Ladoga
Hurt	A S	92	Ladoga
Hurt	A S and R E	93	Ladoga
Hurt	Meakin	27	
Hurt	R E	92	Ladoga
Hussy	J M	82	Ladoga
Jeffries	Jas R	67	
Jeffries	Walter B	63, 65	
Jenkins	Mary V	35	
Jennison	A C	79, 80	Ladoga
Johnson	Jno	47	
Johnson	Jno H and Lottie	77	Ladoga
Jones	Jno E	1	
Keim	E E and H	27	
Keim	H H	21, 25, 27	
Kelley	M Fitz	91, 92	Ladoga
Kent	Jas W	25, 47	
Kesler	H H	25	
Kesler	Jacob	27	
Kesler	Solomon and M H	77	Ladoga
Kimes	Mary L	13	
Kincaid	Stephen	15	
Kirk	Jennie	87	Ladoga
Knox	and Grimes, J C and G E	85	Ladoga
Knox	Emily C	35, 77, 78, 84, 85	Ladoga
Knox	Emily C	77, 78	Ladoga
Knox	James C	84	Ladoga
Kyle	S F	81, 87, 88	Ladoga
Kyle	Silas F	85	Ladoga
Kyle	Susanna	82	Ladoga
Lafferty	Nora	53	
Lame	Effie	25	
Lawrence	Arabella	82	Ladoga
Leachman	Minnie	59	
Lewis	Casandra G	63	
Lewis	D B and Chas	1	
Lidikay	C J	83	Ladoga
Lidikay	Eliz G	85	Ladoga
Lidikay	J E	13, 82, 86	
Linn	E W and Salomon	73	Ladoga
Long	Lida E	35, 83, 89, 90	Ladoga
Long	Mary F	91, 92	Ladoga
Long	Wm H	91, 92	Ladoga
Lother	Elden	83	Ladoga
Lother	Ellen	86	Ladoga
Lough	Jno W	91, 92	Ladoga
Lough	Thos J	84	Ladoga
Lynn	E W and S	13	
Lynn	Nancy E	87, 88	Ladoga
M E Church		86	Ladoga
Mahorney	Bridget	73, 82, 86	Ladoga
Mahorney	Catherine	15	
Mahorney	D M and L J	15	
Mahorney	J P	15	
Mahorney	James P	77	Ladoga
Mahorney	Jas P	83	Ladoga
Manners	R M and L	41	
Markey	Mary E	9	
Martin	Jane	91, 92	Ladoga
Mayhall	Nellie K	82	Ladoga
McCalley	Lucy E	91, 92	Ladoga
McCamman	Matilda	69	
McCamman	Wm M	69	
McCampbell	A H	59	
McCann	Samantha	83	Ladoga
McCrary	F M and J A	93	Ladoga
McCrary	H and others	23	
McCreary	Houston	21	and others (J and Jas)

McDaniel	Saml	73	Ladoga
McGaughey	E J	89, 90	Ladoga
McGinnis	J T	83	Ladoga
McGinnis	P P	83	Ladoga
McIntyre	M E	75, 82, 86	Ladoga
McKight	Jno	39	
McKinsey	Ellen M	35	
McKnight	Wm	55	
Messick	Eliza A	33, 35, 77, 93	
Messick	Elizabeth A	77	Ladoga
Messick	M	86	Ladoga
Messick	Marg	82	Ladoga
Messinger	George	92	Ladoga
Miller	Chas H	65	
Miller	H	13	
Miller	Harvey	65, 67, 75	Ladoga
Miller	Henry	67	
Miller	J A and B A	61	
Miller	Jas	49	
Miller	Jno W Jr	69	
Miller	L E	9	
Miller	Marg A	83	Ladoga
Miller	O P	61	Forst Home L 015 7, 8, 9
Miller	Sarah E	69, 71	
Mills	Arthur S	71	
Mills	Emma E	83	Ladoga
Mills	S S	37, 39, 59	
Mills	Sarah	3	
Mills	Sydney A	71	
Mills	W W	3, 23	
Mitchell	Abner	73, 75	Ladoga
Mitchell	Jno	73	Ladoga
Mitcheltree	B L and etal	19	
Mitcheltree	D T	1, 3	
Mitcheltree	M E	19	
Morgan	Jno and E	45	
Morrison	Geo	35	
Morrison	Wm	59	
Muriett	J A and F	91, 92	Ladoga
Myers	D A	5, 7	
Myers	G G	17	
Myers	H and C S	75	Ladoga
Naraber	J W	33	
Neff	J H and M	86	Ladoga
Neff	Jno K and Mary	82, 93	Ladoga
Neff	Margaret	25	
Neff	Mary A	25	
Neff	Wm H and Eliza C	91, 92	Ladoga
Neighbors	A J	37	
Neighbors	Saml H	81, 82	Ladoga
Nicholson	Allie M	77	Ladoga
Nicholson	Benj	79, 80, 84	Ladoga
Nicholson	D D	79, 80, 84	Ladoga
Nicholson	Jno F	75	Ladoga
Nicholson	Lucinda	84	Ladoga
Nicholson	O W and L	79	Ladoga
Nicholson	R D and Laura W	79, 80	Ladoga
Nicholson	W W	79, 80	Ladoga
Obenchain	D D and M E	87, 88	Ladoga
Oneal	Honorah	87, 88	Ladoga
Orchard Block		88	Ladoga
Osborn	Rebecca A	91, 92	Ladoga
Otez	Margeret	91	Ladoga
Otterman	F M	29	
Otterman	Geo H	45	
Otterman	Geo H and L	29	
Otterman	Geo W	45	
Otterman	James M	53	
Otterman	Jas M	27	
Otterman	Jas M	41, 43, 45, 47	
Otterman	Lewis C	41	
Otterman	M and Christie Mary	65	
Otterman	M F and Jas	65	
Otterman	O P	47	
Otterman	S H	29, 41	
Otterman	Samuel H	41, 43	
Overstreet	Jas W	81	Ladoga
Overstreet	Minnie E	81	Ladoga
Parker	Fanny T	91, 92	Ladoga
Parker	Jno	75	Ladoga
Parker	Mary M	79	Ladoga
Payne	M D	84	Ladoga
Payne and Lidikay	Eliza	77, 78	Ladoga
Pearson	Wm E	37	
Peffley	A W	29	
Peffley	Circle	27, 29	
Peffley	D H	11	
Peffley	Eunice A	91, 92	Ladoga
Peffley	Jacob W	19	
Peffley	Jno B	21	

Peffley	Jno F	19	
Peffley	Jno R	15	
Peffley	Thos	9, 29, 91, 92	Ladoga
Peffley	Thos and A W	91, 92	Ladoga
Pennington	J B	86	Ladoga
Pennington	J O	84	Ladoga
Powers	M J and Bridgett L.	81	Ladoga
Pratt	Whitfield	35	
Presbyterian church		86	Ladoga
Prickett	Fanny	73	Ladoga
Public School Ground		78, 90	Ladoga
Radford	Jno W	63	
Ragsdale	Mary E	82	Ladoga
Rains	Thos A	39	
Randle	G W	9	
Randle	W N and G L	7	
Rapp	M A	83	Ladoga
Rapp	Wm C	85	Ladoga
Reed	Mary R	79	Ladoga
Rettinger	Sarah J	19	
Rhoads	W M	33, 83, 85, 86, 87	
Rice	C E	83, 86	Ladoga
Rice	Geo T	79, 80, 81, 86	Ladoga
Rice	Geo T and M M Barchilder	75	Ladoga
Rice	Humphrey	84	Ladoga
Rice	Jos F	81	Ladoga
Rice	Geo T	85	Ladoga
Risine	H H	85	Ladoga
Robbins	Malinda	75	Ladoga
Roberts	Jno T	47	
Roe	Anna M	71	
Rogers	D T and L	3	
Rogers	Ellen	13	
Rogers	R and M	49	
Rogers	Wm H	71	
Ronk	Clara	25	
Ronk	Daniel W	23	
Ronk	H E	25	
Ronk	Jas F	23	
Ronk	P L	23	
Ronk	Samuel (heirs)	23	
Ronk	W J	25	
Ronk	Wm P	23	
Ropp	Florence	85	Ladoga
Ropp	M A	86	Ladoga
Rose	Grant	91	Ladoga
Rose	M M and R L	77	Ladoga
Rose	S J	35	
Rose	Thos M	17, 19, 31, 33	
Rose	V A	93	Ladoga
Rose	W F	29, 35	
Rouston	Ida	85	Ladoga
Routson	Jas C	85	Ladoga
Ruth	Anna M	51	
Ryan	Ed	5	
Ryan	Fannie E	81	Ladoga
Ryan	Mary	5	
Scott	A M	81, 82	Ladoga
Scott	Belle	73	Ladoga
Scribner	B E	41, 43	
Shackelford	A J	59	
Shackelford	J S	84	Ladoga
Shackelford	Jas K	61	
Shackelford	Jno (heirs)	59	
Shackelford	L and S F	79, 80	Ladoga
Shackelford	Louisa	59	
Shackelford	Mark	77, 78	Ladoga
Shackelford	T M	77	Ladoga
Shackelford	Thos J	59	
Sharp	Madison	27	
Sharp	Perry	27	
Sharp	Perry etal	27, 29	
Sidener	J N	39	
Slavens	Maggie	75	Ladoga
Smith	Jno R	93	Ladoga
Smith	Laura A	93	Ladoga
Smith	Mary B	35, 37	
Smith	Susan	82	Ladoga
Snider	Wm	91, 92	Ladoga
Snodgrass	S M	75	Ladoga
Snyder	A and C	73	Ladoga
Snyder	C A	77, 78	Ladoga
Snyder	M E	77, 78	Ladoga
Souther	Frece	85	Ladoga
Souther	Fred	85	Ladoga
Souther	J C	79, 85	Ladoga
Souther	M A	79	Ladoga
Souther	Sarah	85	Ladoga
Souther	Sarah and F	85	Ladoga
Spencer	Geo H and L	25	

Sperry	Geo T	21	
Sperry	Mary D	81	Ladoga
Sperry	M L	86	Ladoga
Standiford	J C	3	
Standiford	Mary A	77, 78	Ladoga
Stark	Mary D	53	
Stevenson	M C	73	Ladoga
Stewart	Chas L	25	
Stewart	S A D	35	
Stillwagon	Chas and F S	91, 92	Ladoga
Stoner	S D	41	
Stoner	Samuel D	31	
Stover	D C	73	Ladoga
Stover	Mahala T	73	Ladoga
Stover	Nancy L	63	
Stover	Samuel L	31	
Strattain	Josephine B	82	Ladoga
Strickler	M M	75	Ladoga
Strickler	W S	75	Ladoga
Stringer	Mary	25	
Stump	Mary A	82	Ladoga
Summers	M W	83, 86	Ladoga
Sutherland	Jas L	93	Ladoga
Sutherlin	Jas S	59	
Sutherlin	Lucy	35	
Sutherlin	Lucy	59, 81	
Swindler	Wm	82	Ladoga
Swink	Jno H	75	Ladoga
Talbott	H	86	Ladoga
Talbott	Hattie M	81	Ladoga
Talbott	Jno E	87, 88	Ladoga
Talbott	L	82	Ladoga
Taylor	Eliz	82, 86	Ladoga
Terry	O V and Sarah	55	
Tharp	Jas	15	
The Epperson Circle Heading Co		77, 78	Ladoga
Thomas	L	92	Ladoga
Thomas	Lucinda	93	Ladoga
Thomason	Wm	77	Ladoga
Tipton	B L	3	
Tipton	E and E	1	
Tipton	L W	3	
Tobin	Jas M	61	
Todd	A J	77, 78	Ladoga
Town Hall		86	Ladoga
Troutman	Jno H	23	
Troutman	Nellie	91, 92	Ladoga
Troutman	Wm	47	
Trustees IOOF		85	Ridgley Lodge No 61
Turner	D M	1	
Utterback	Wm H	47	
Vail	H L	15, 35	
Vail	Harry	81	Ladoga
Vance	Amand D	55	
Venard	Vanda	83	Ladoga
Voris	E C	55	
Walnut Ridge Square		78	Ladoga
Warfel	J	81	Ladoga
Warfiel	Lizzie	84	Ladoga
Wasson	Susan A	83, 86	Ladoga
Weaver	David	93	Ladoga
Wesner	W C and C	73	Ladoga
Whelan	Hattie A	41	
White	Fanny	91, 92	Ladoga
White	Nellie K	25	
Widdop	Wm	81	Ladoga
Wilhite	Ora	13	
Wilson	E G	83	Ladoga
Wilson	J B	86	Ladoga
Wilson	J L	92	Ladoga
Wilson	Jas L	35, 89, 90, 93	
Wilson	Jno B	83	Ladoga
Wingert	Fanny M	83	Ladoga
Wingert	L A	13, 77, 78	Ladoga
Wolfe	Jno B	75, 83, 86	Ladoga
Wright	Jas	11	
Yeagley	Z	77, 78	Ladoga
Yelton	W J and E J	27	
Young	Grace M	61	
Young	J F	63	
Young	Jas F	61	
Young	R	92	Ladoga
Zimmerman	Benj F	75	Ladoga
Zimmerman	Jacob	27	
Zimmerman	Jno F	47	
Zimmerman	P A	45, 47	
Zimmerman	Sarah and Lon	83	Ladoga
Zimmerman		35	

Montgomery COUNTY, INDIANA, 1899.

Assessor's Plat-Book for *Clark* Township, No. *47*

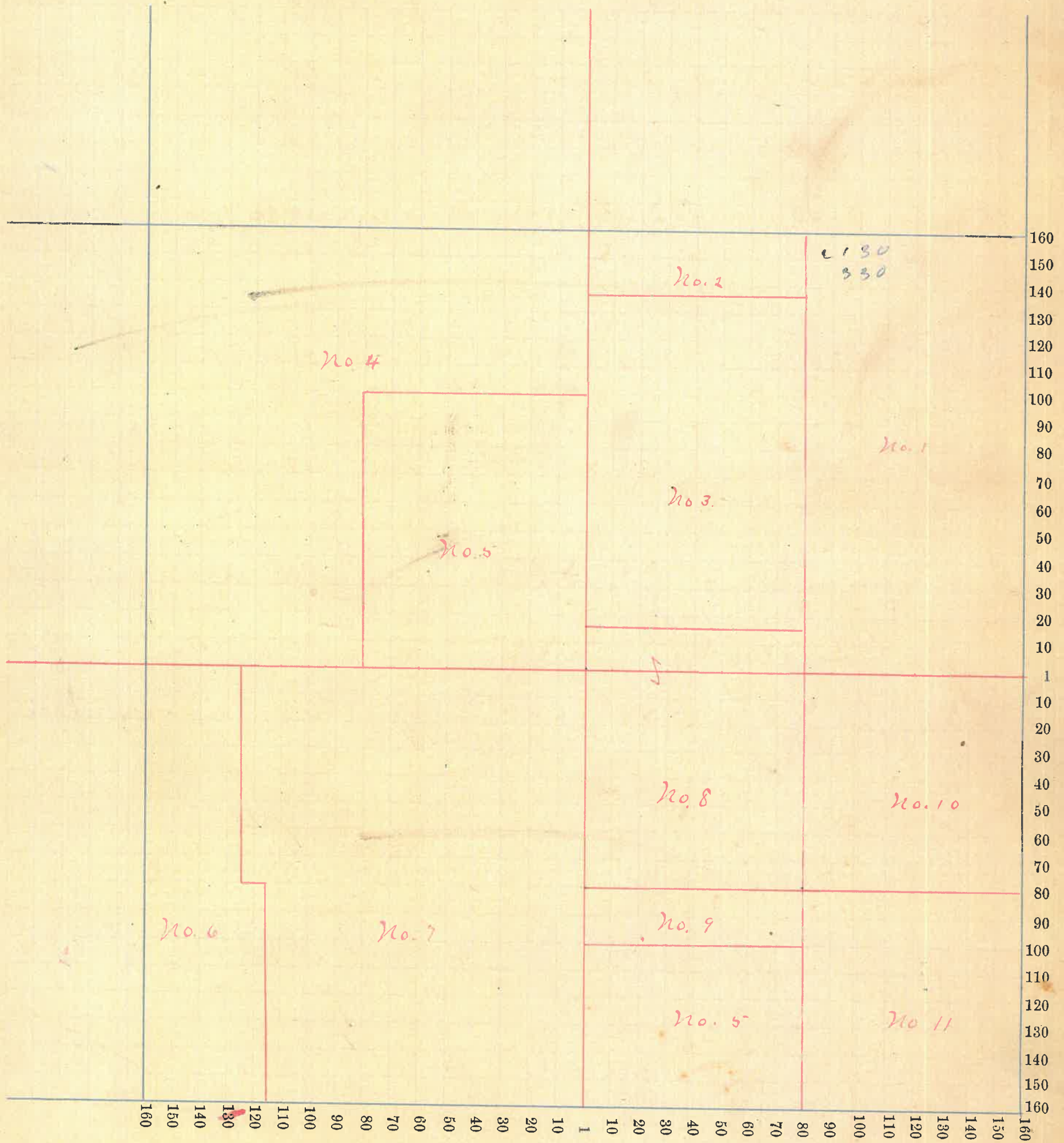
NAMES OF OWNERS.	Number on Plat.	DESCRIPTION.	Section.	Township.	Range.	Acres.	Hundredths.	Value of Lands.	Value of Improve-ments.	Value of Lands and Improvements.
<i>Lewis D. B. & Chas</i>	<i>1</i>	<i>E.² N.E.⁴</i>	<i>1</i>	<i>17</i>	<i>3</i>	<i>80</i>		<i>1600</i>	<i>250</i>	<i>1850</i>
<i>Jones. Jno. E.</i>	<i>2</i>	<i>Pt. N.² N.E.⁴</i>	<i>1</i>	<i>17</i>	<i>3</i>	<i>12</i>		<i>240</i>		<i>240</i>
<i>Brown. Geo. G.</i>	<i>3</i>	<i>" N.² N.E.⁴</i>	<i>1</i>	<i>17</i>	<i>3</i>	<i>60</i>		<i>1300</i>	<i>100</i>	<i>1400</i>
<i>Turner. D. M.</i>	<i>4</i>	<i>" N.W.⁴</i>	<i>1</i>	<i>17</i>	<i>3</i>	<i>110</i>		<i>2750</i>	<i>100</i>	<i>2850</i>
<i>Brown. E. H. & J. W.</i>	<i>5</i>	<i>" N.W.⁴</i>	<i>1</i>	<i>17</i>	<i>3</i>	<i>57</i>	<i>32</i>	<i>1070</i>	}	<i>1820</i>
<i>"</i>	<i>5</i>	<i>" S. E.⁴</i>	<i>1</i>	<i>17</i>	<i>3</i>	<i>30</i>		<i>750</i>		
<i>Tipton. E. & E.</i>	<i>6</i>	<i>" S.W.⁴</i>	<i>1</i>	<i>17</i>	<i>3</i>	<i>45</i>		<i>1125</i>	<i>75</i>	<i>1200</i>
<i>Mitchell D. J.</i>	<i>7</i>	<i>" S.W.⁴</i>	<i>1</i>	<i>17</i>	<i>3</i>	<i>115</i>		<i>2870</i>	<i>300</i>	<i>3170</i>
<i>Brown. Wm. A.</i>	<i>8</i>	<i>" E.²</i>	<i>1</i>			<i>48</i>		<i>1200</i>	<i>200</i>	<i>1400</i>
<i>" Tilman</i>	<i>9</i>	<i>" E.²</i>	<i>1</i>			<i>10</i>		<i>250</i>		<i>250</i>
<i>Davis. F. E.</i>	<i>10</i>	<i>" E.²</i>	<i>1</i>			<i>40</i>		<i>1000</i>	<i>400</i>	<i>1400</i>
<i>Commer. N. E. et al.</i>	<i>11</i>	<i>" E.²</i>	<i>1</i>			<i>40</i>		<i>1000</i>	<i>100</i>	<i>1100</i>

SECTION No. 1

Congressional Township, No. 17 R. 3

SCALE:—Forty rods to an inch, or ten rods to a space, Congress Land, which is one mile square for a Section.

Number of acres in this Section, according to the UNITED STATES SURVEY,



Montgomery COUNTY, INDIANA, 1899.


Assessor's Plat-Book for Clark Township, No. 17

NAMES OF OWNERS.	Number on Plat.	DESCRIPTION.	Section.	Township.	Range.	Acres.	Hundredths.	Value of Lands.	Value of Improvements.	Value of Lands and Improvements.
Lipton L. W.	1	E ² N.E. ⁴	2	17	3	80		2000	400	2400
" B. L.	2	N ² N.E. ⁴	2			80		2000	400	2400
Stimiford J. C.	3	E ² N.W. ⁴				80		2000		2000
" R. S.	4	N ² N.W. ⁴				80		2000	400	2400
Mills W. W.	5	N.W. ⁴ S.W. ⁴				40		920		920
" Sarah	6	SW ⁴ "				40		920	200	1120
Davis J. J. + M.	7	Pt. E ² S.W. ⁴				2750		720		720
Rogers D. J. + L.	8	" "				2150		520	200	720
Hipes M. J. + F.	9	" "				30		750	300	1050
Haushtager J. H.	10	N ² S.E. ⁴				80		2200	500	2700
" S. W. + B.	11	SW ⁴ S.E. ⁴				40		1000	150	1150
Mitchell D. T.	12	S.E. ⁴ S.E. ⁴				40		1000	125	1125

SECTION No. 2

Congressional Township, No. 17 R. 3

SCALE:—Forty rods to an inch, or ten rods to a space, Congress Land, which is one mile square for a Section.
Number of acres in this Section, according to the UNITED STATES SURVEY,



Montgomery COUNTY, INDIANA, 1899.

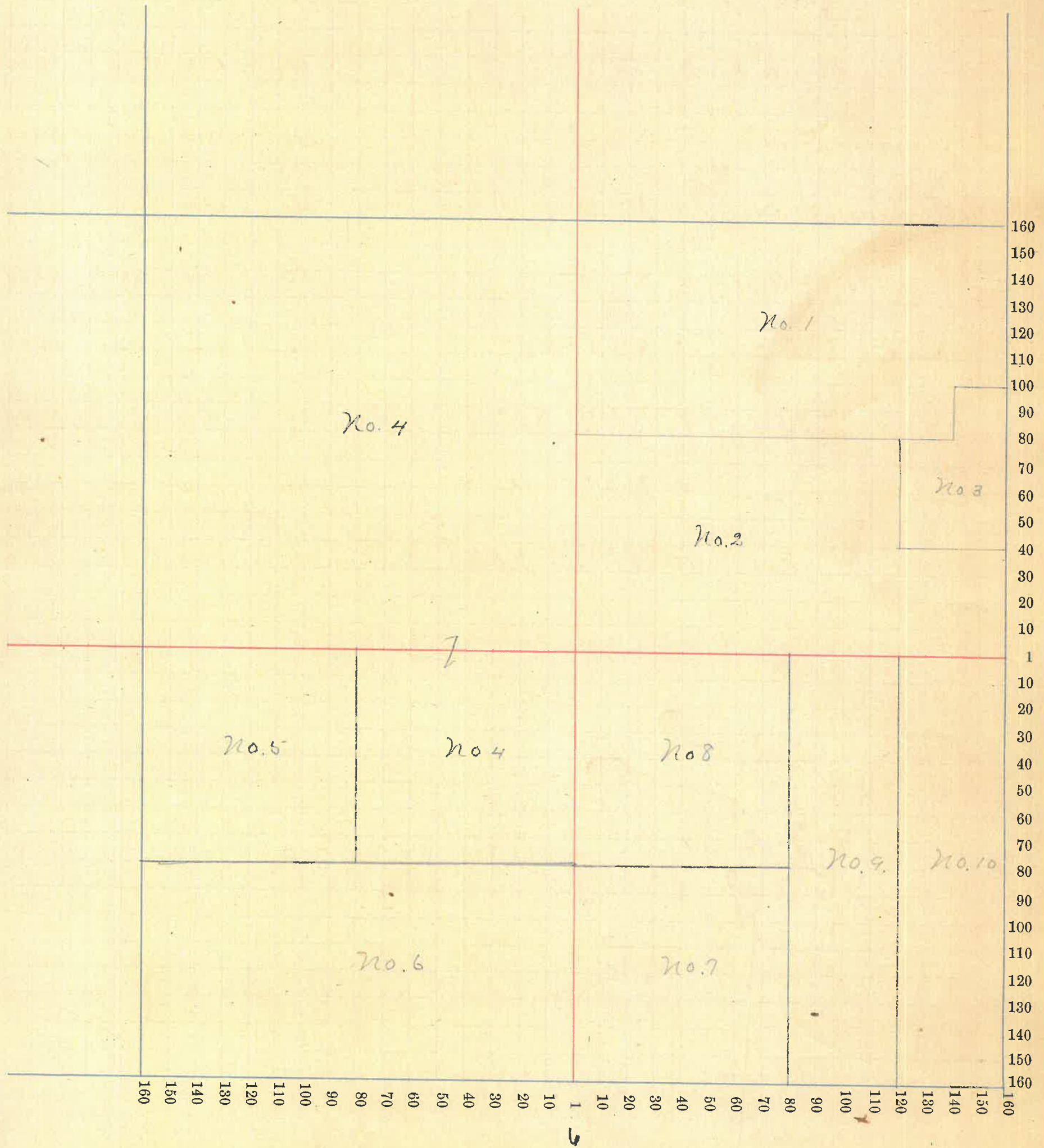
Assessor's Plat-Book for Clark Township, No. 17

NAMES OF OWNERS.	Number on Plat.	DESCRIPTION.	Section.	Township.	Range.	Acres.	Hundredths.	Value of Lands.	Value of Improvements.	Value of Lands and Improvements.
Baker, John S.	1	Pr NE ⁴	3	17	3	78	25	1950	200	2150
" A. P.	2	" "				70		1610	250	1860
" Jorico	3	" "				11	75	290	250	540
Myers, D. C.	4	" W ²				20	73	5000	200	5200
Karshtauger, A. C.	5	N.W. ⁴ S.W. ⁴				40		1000		1000
Brookshire, A. C.	6	S ² SW ⁴				80		2000	250	2250
Brudley, D. J. & S. J.	7	SW ⁴ SE ⁴				40		1000	50	1050
" D. J.	8	NW ⁴ SE ⁴				40		1000		1000
Ryan, Mary	9	W ² E ² SE ⁴				40		1000	150	1150
" Ed	10	E ² E ² S.E. ⁴				40		1000		1000
						5		640	73	

SECTION No. 3

Congressional Township, No. 17 R. 3

SCALE:—Forty rods to an inch, or ten rods to a space, Congress Land, which is one mile square for a Section.
Number of acres in this Section, according to the UNITED STATES SURVEY,



Montgomery COUNTY, INDIANA, 1899.

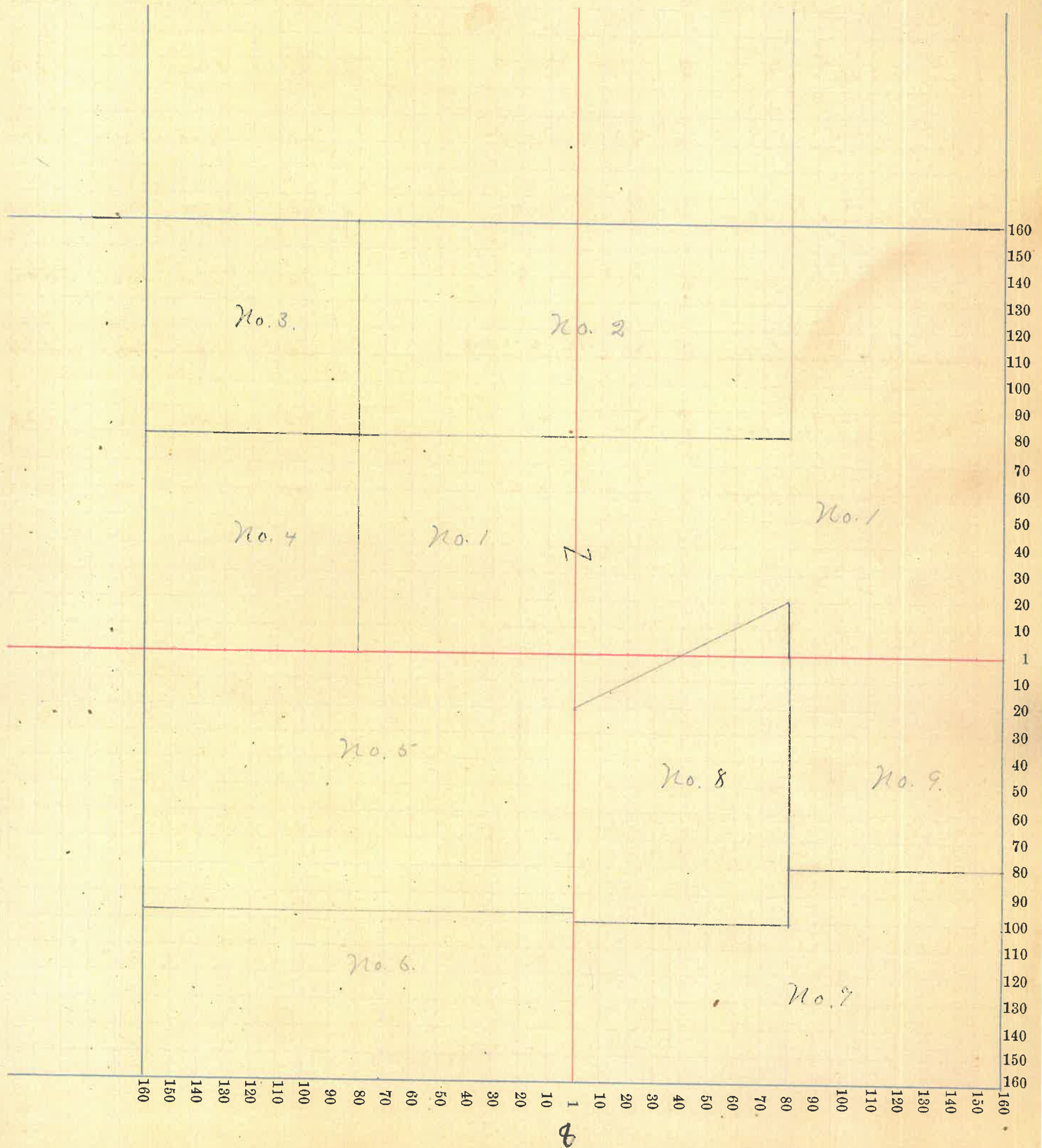
Assessor's Plat-Book for Black Township, No. 17

NAMES OF OWNERS.	Number on Plat.	DESCRIPTION.	Section.	Township.	Range.	Acres.	Hundredths.	Value of Lands.	Value of Improvements.	Value of Lands and Improvements.
Myers, D. A.	1	Pt N ²	4	17	3	160	00	4000	900	4900
Graybill, Josephus	2	N ²				81	12	2000		2000
Randall, W. N. & L	3	NW ⁴ NW ⁴				40		1000		1000
Brunson, P.	4	SW ⁴ NW ⁴				40		1050	250	1300
Grantman, Mary	5	Pt S. W. ⁴				88		2200		2200
" J. F.	6	" "				72		1700	250	1950
Grant, Mahala	7	" S. E. ⁴				76		1400	450	2350
" Gessie	8	" "				43	92	1070	50	1120
Harshbarger, A. C.	9	NE ⁴ SE ⁴				40		1000	50	1050

SECTION No. 4

Congressional Township, No. 17 R. 3

SCALE:—Forty rods to an inch, or ten rods to a space, Congress Land, which is one mile square for a Section.
Number of acres in this Section, according to the UNITED STATES SURVEY,.....



Montgomery COUNTY, INDIANA, 1899.


Assessor's Plat-Book for Clark Township, No. 17

NAMES OF OWNERS.	Number on Plat.	DESCRIPTION.	Section.	Township.	Range.	Acres.	Hundredths.	Value of Lands.	Value of Improvements.	Value of Lands and Improvements.
Markey, Marge	1	Pt. N.E. 4	5	17	3	48		1200	300	1500
" H. S.	2	" "				52 08		1300	50	1350
" L. W.	3	" "				29 01		720		720
" G. W.	4	" "				30 01		750		750
Corn. Geo. W.	5	N.W. 4 30.01 a. from sec. 6 included				160		5150	900	6050
Miller, L. E.	6	NW 4 SW 4				40		960	350	1310
Hershberger, L.	7	SW 4 SW 4				40		960	120	1080
Freeman, Nathan	8	S.E. 4 SW 4				40		920	100	1020
"	8	S. 2 S. 2 S. E.				40		920	200	1120
Peffley, Thos	9	N.E. 4 SW 4				40		960		960
Bremer P.	10	N. 2 S. E. 4				80		1600		1600
Randall, G. M.	11	N. 2 S. 2 S. E. 4				40		920	250	1170
						9	63910			

SECTION No. 5

Congressional Township, No. 17 R. 3

SCALE:—Forty rods to an inch, or ten rods to a space, Congress Land, which is one mile square for a Section.
Number of acres in this Section, according to the UNITED STATES SURVEY,



Montgomery COUNTY, INDIANA, 1899.

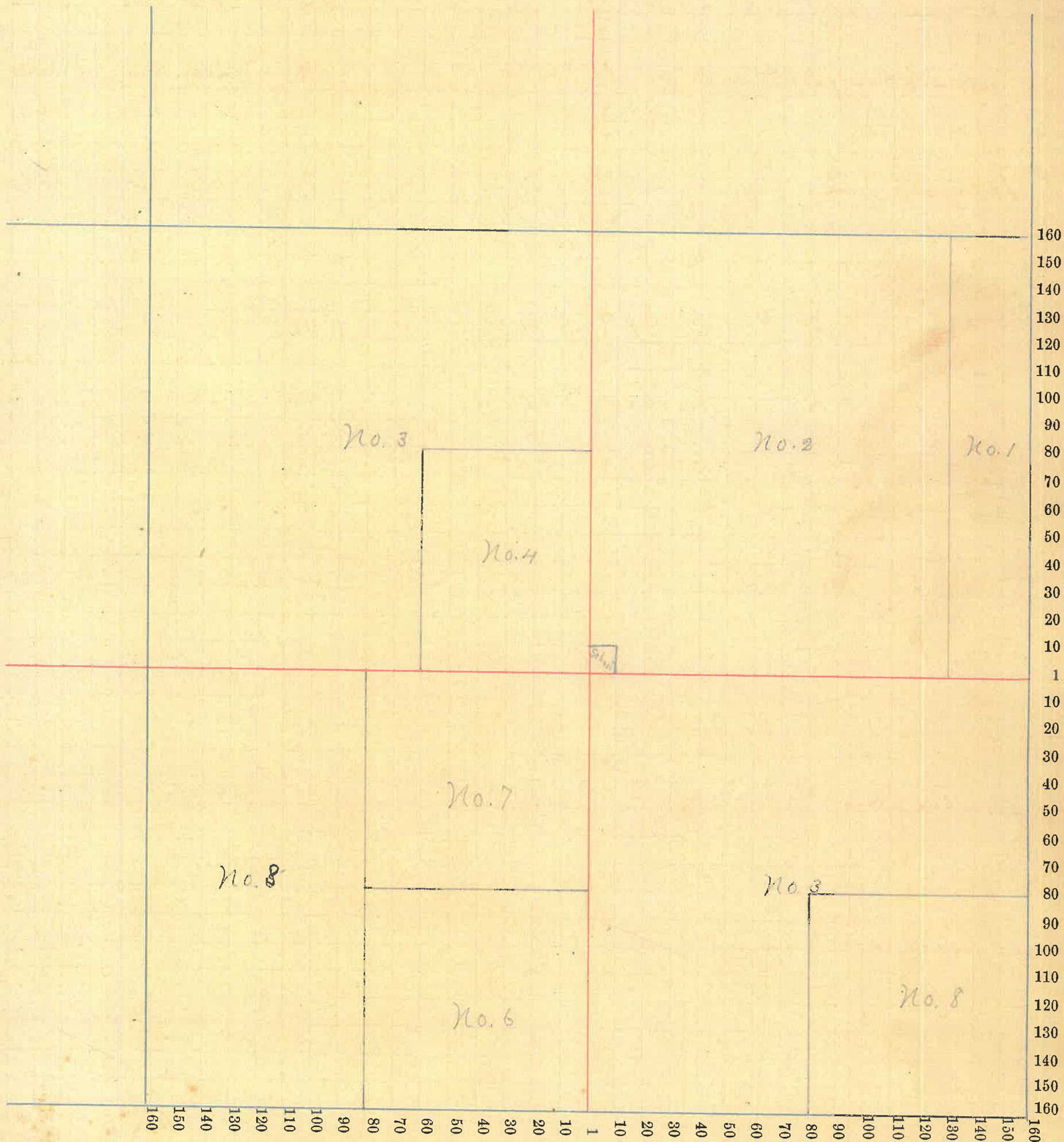
Assessor's Plat-Book for Clark Township, No. 17

NAMES OF OWNERS.	Number on Plat.	DESCRIPTION.	Section.	Township.	Range.	Acres.	Hundredths.	Value of Lands.	Value of Improvements.	Value of Lands and Improvements.
Corn Geo. W.	1	pt N.E. ⁴	6	17	3	30	01	810		See Sec. 5 for value
Brown Geo. D.	2	pt N.E. ⁴				129	50	3480	400	3880
Hasshburger Geo. W.	3	" N.W. ⁴				130		3380	100	3480
"		" S.E. ⁴				120		3240	450	3690
Wright Geo.	4	" N.W. ⁴				30		690	100	790
Hasshburger M. W.	5	N. ² S.W. ⁴				78	51	2300	1550	3850
" H. M.	6	S.E. ⁴ S.W. ⁴				40		1080	450	1530
Clark J. L.	7	N.E. S.W. ⁴				40		1080	300	1380
Ruffley D. H.	8	S.E. ⁴ S.E. ⁴				40		920	120	1040

SECTION No. 6

Congressional Township, No. 17 R. 3

SCALE:—Forty rods to an inch, or ten rods to a space, Congress Land, which is one mile square for a Section.
Number of acres in this Section, according to the UNITED STATES SURVEY,



Montgomery COUNTY, INDIANA, 1899.

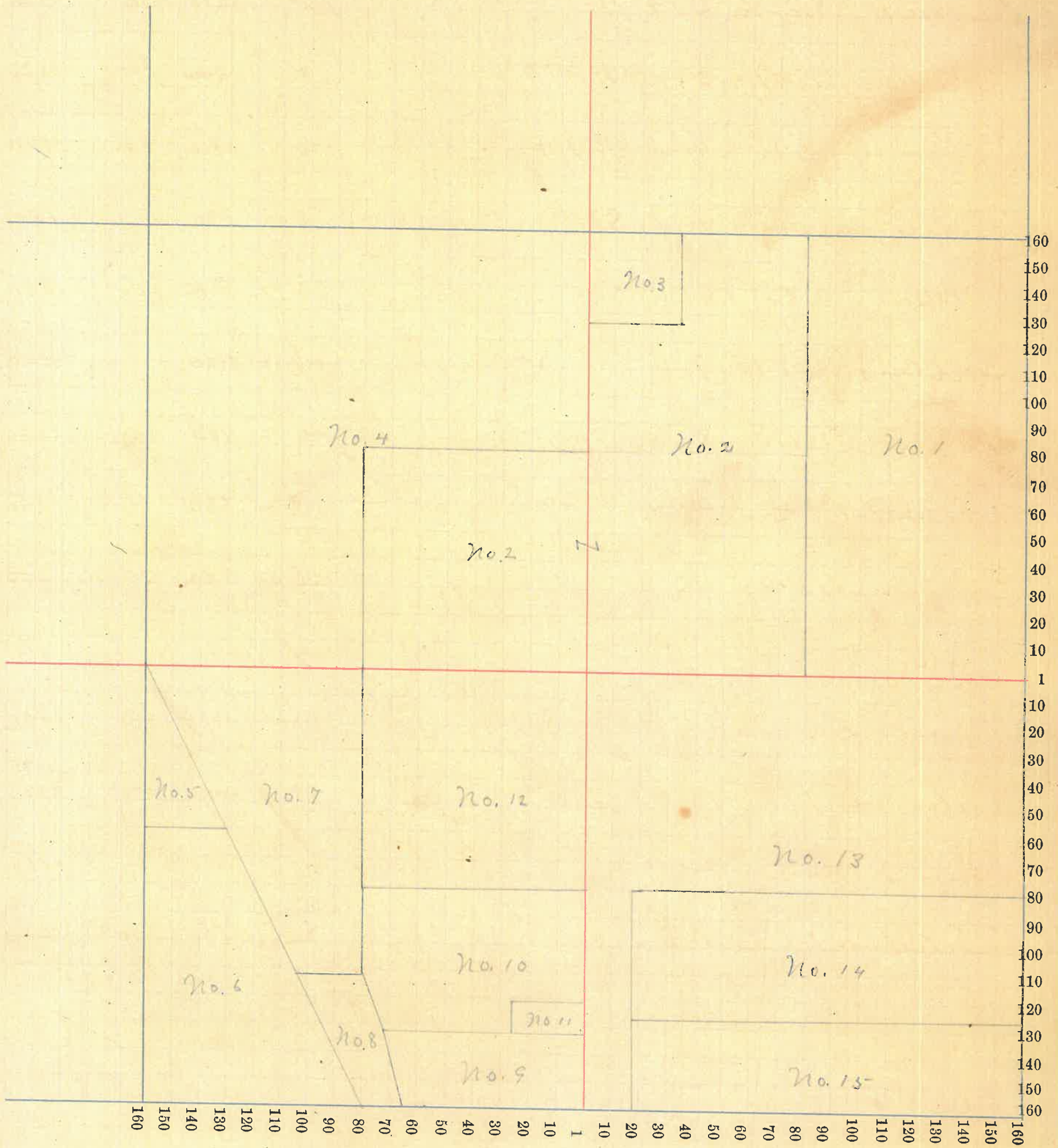
Assessor's Plat-Book for Clark Township, No. 17

NAMES OF OWNERS.	Number on Plat.	DESCRIPTION.	Section.	Township.	Range.	Acres.	Hundredths.	Value of Lands.	Value of Improvements.	Value of Lands and Improvements.
Wingard L. A.	1	E ² NE ⁴	7	17	3	80		1760		1760
Himes, Mary L.	2	Pt N ²				112		3200	1000	3300
Haushtager J. M.	3	" NE ⁴				8		200		200
" J. M.	4	" NW ⁴				120		3360	250	3610
Wilhite Ora	5	" SW ⁴				6	06	170		170
Lidikay J. E.	6	" "				33	92	940	250	1190
Davis J. M. T.	7	" "				40		1120		1120
Rogers Ellen	8	" "				4		120	100	220
Canoll J. L.	9	" "				8		240		240
Franck Anna	10	" "				26	06	720		720
Miller H.	11	" "				2		70		70
Himes, Geo F.	12	NE ⁴ SW ⁴				40		1120	350	1470
Auderson M. B.	13	Pt S.E. ⁴				88		2460	600	2960
Byrum E. W. + S.	14	" "				40		1120		1120
Auderson M. L. + O	15	" "				32		890	350	1240

SECTION No. 7

Congressional Township, No. 17 R. 3

SCALE:—Forty rods to an inch, or ten rods to a space, Congress Land, which is one mile square for a Section.
Number of acres in this Section, according to the UNITED STATES SURVEY,.....



Montgomery COUNTY, INDIANA, 1899.

Assessor's Plat-Book for Cluck Township, No. 17

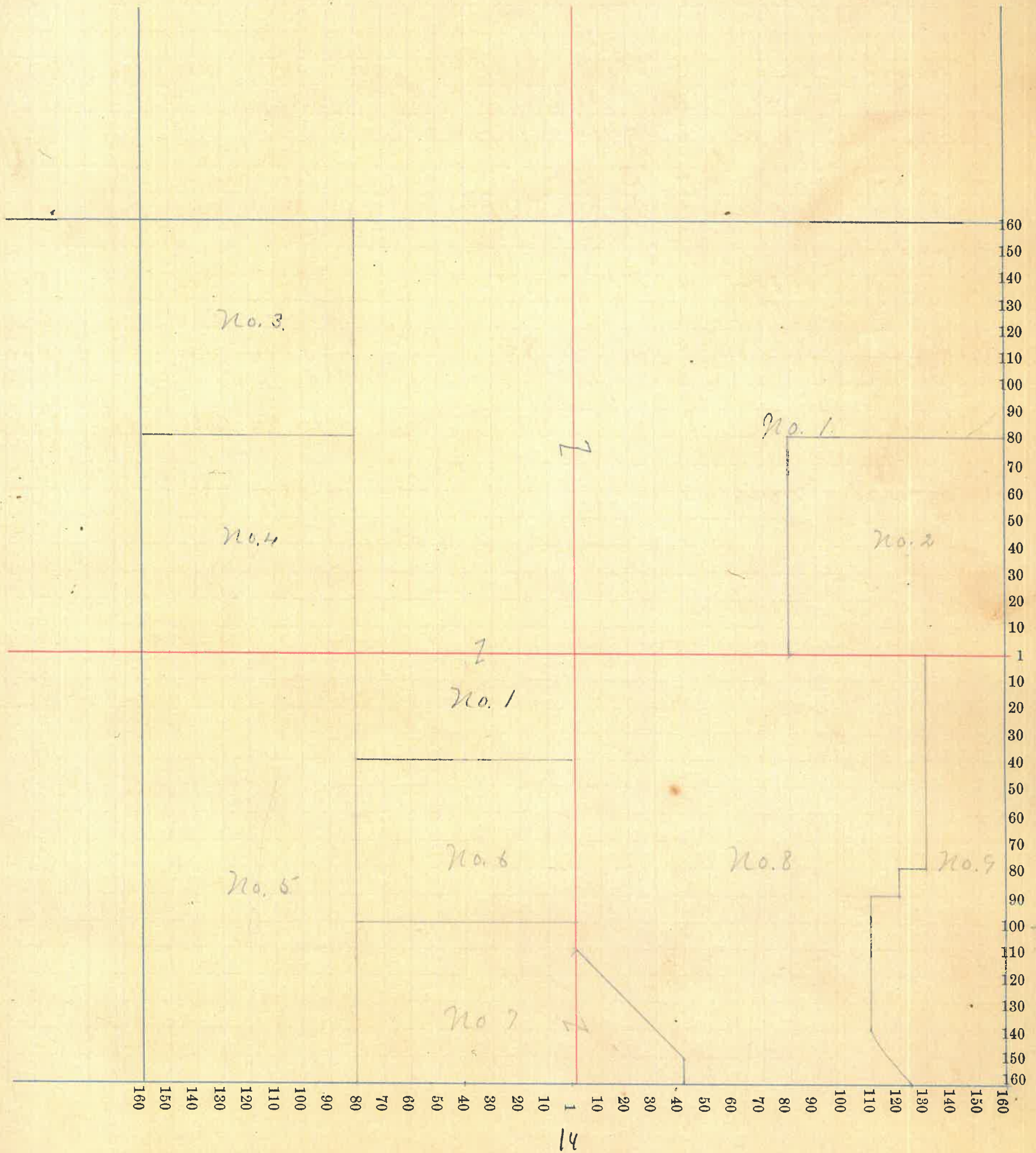
NAMES OF OWNERS.	Number on Plat.	DESCRIPTION.	Section.	Township.	Range.	Acres.	Hundredths.	Value of Lands.	Value of Improve-ments.	Value of Lands and Improvements.
Freeman Nathan	1	Pt.	8	17	3	219	83	5950	600	6550
Kincaid Stephen	2	SE ⁴ NE ⁴				40		920	250	1170
Sharp. Geo	3	NW ⁴ NW ⁴				40		920	160	1090
Mahorney. J. P.	4	SE ⁴ NW ⁴				40		1000	280	1280
" Catharine	5	N ² SW ⁴				80		2240	500	2740
" D.M. & L.J.	6	Pt.				30		800		800
Peggley. Geo R.	7	" S ²				37	16	1030		1030
Vail. H. L.	8	" S. E. ⁴				111	56	2880	450	3330
Brookshire Drake	9	" "				48	90	1370		1370

SECTION No. 8

Congressional Township, No. 17 R. 3

SCALE:—Forty rods to an inch, or ten rods to a space, Congress Land, which is one mile square for a Section.

Number of acres in this Section, according to the UNITED STATES SURVEY,.....



Montgomery COUNTY, INDIANA, 1899.

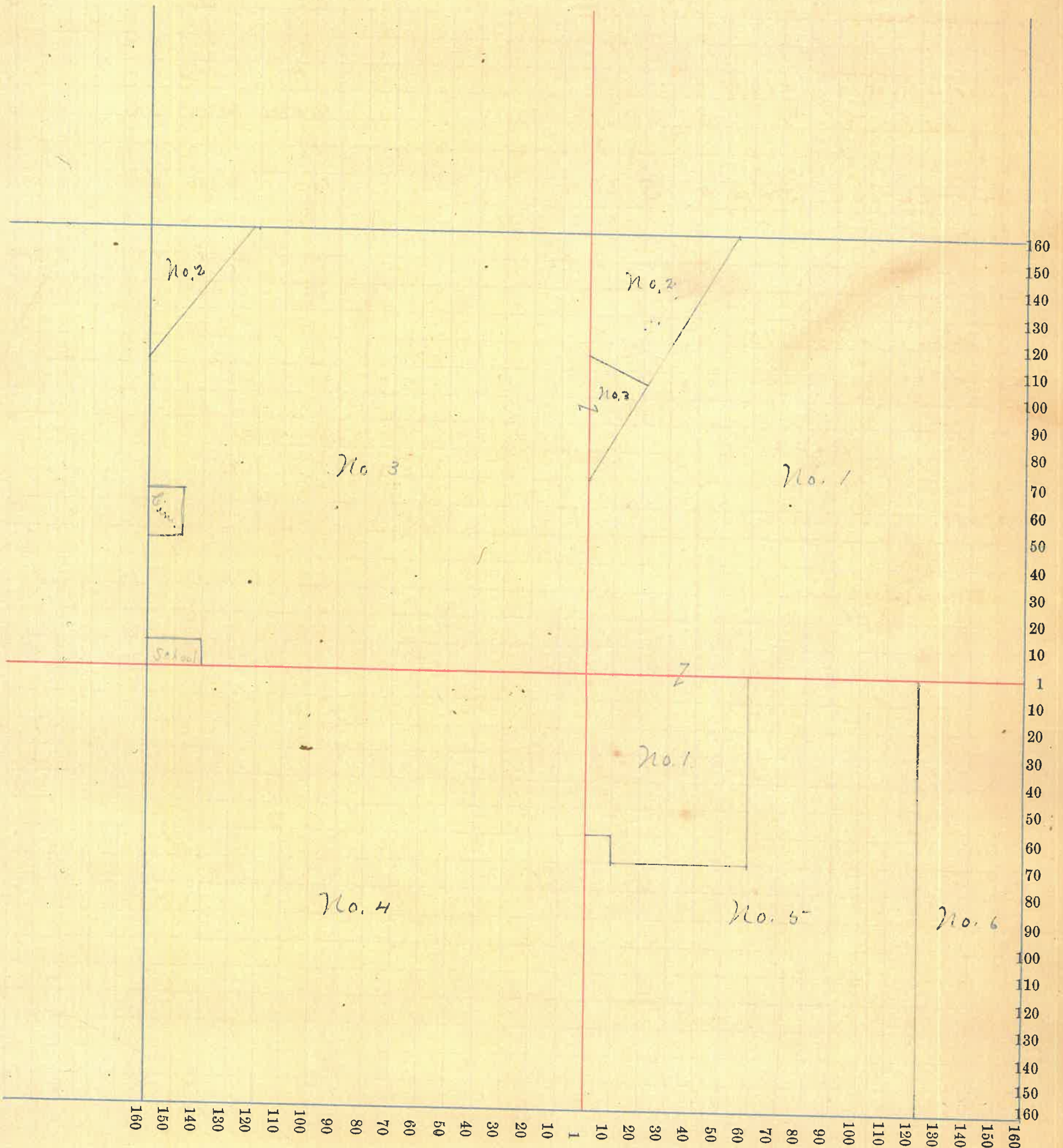
Assessor's Plat-Book for Colerick Township, No. 17

NAMES OF OWNERS.	Number on Plat.	DESCRIPTION.	Section.	Township.	Range.	Acres.	Hundredths.	Value of Lands.	Value of Improvements.	Value of Lands and Improvements.
Balilwin, F. W.	1	PT E ²	9	17	3	166	21	4150	400	4550
Grunthan, J. F.	2	" N ¹⁸				12		300		300
" "		" N. W. 4				6		50		50
Myers, G. G.	3	" N. E. 4				149	50	3870	600	4470
Brookshire Drove	4	S W 4				160		4320	600	4920
Benson, M. J.	5	PT S. E. 4				100		2500	150	2650
Rose, Thos. M.	6	" "				38	51	950		950

SECTION No. 9

Congressional Township, No. 12 R. 13

SCALE:—Forty rods to an inch, or ten rods to a space, Congress Land, which is one mile square for a Section.
Number of acres in this Section, according to the UNITED STATES SURVEY, _____



Montgomery COUNTY, INDIANA, 1899.

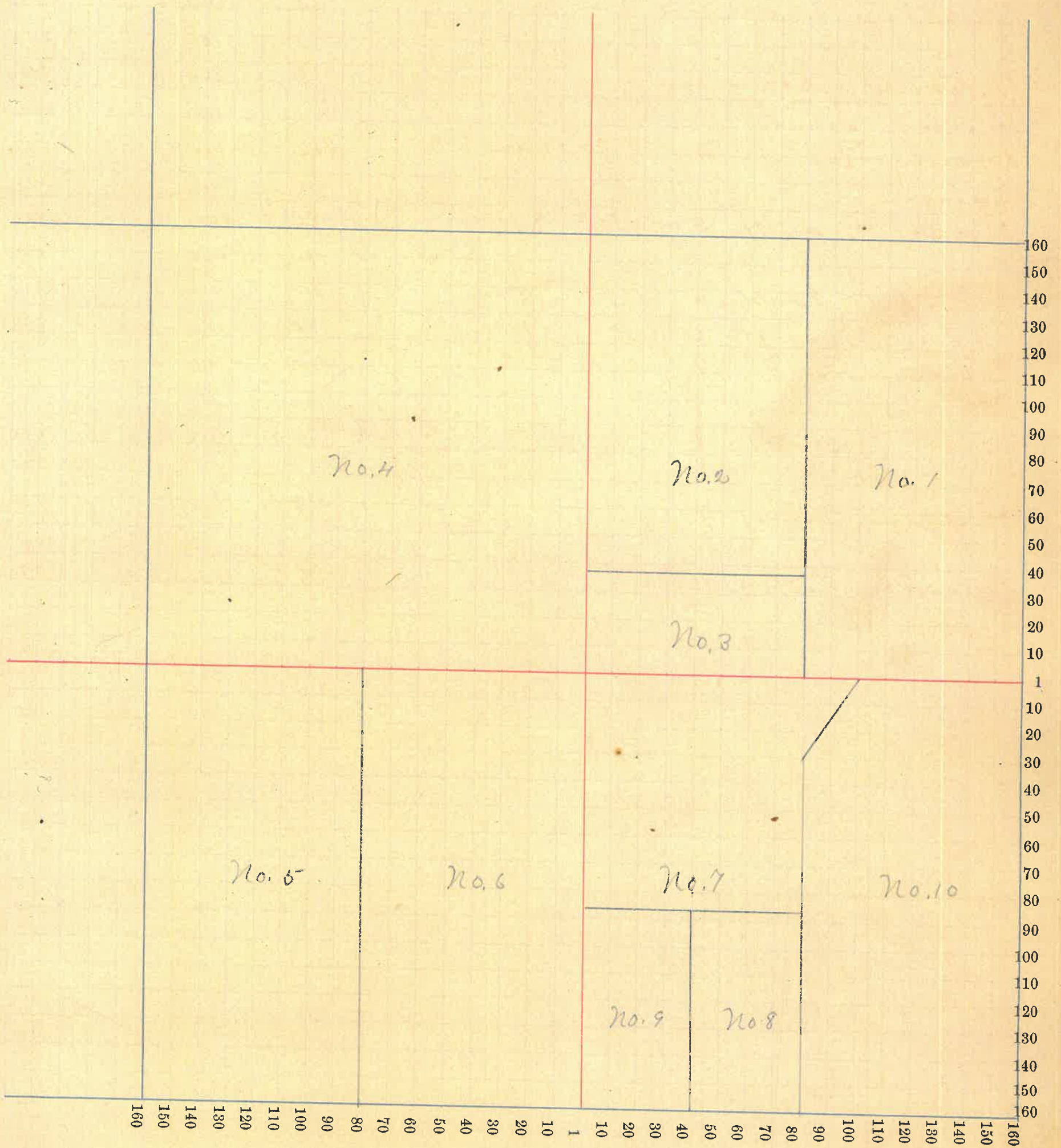
Assessor's Plat-Book for Cluck Township, No. 17

NAMES OF OWNERS.	Number on Plat.	DESCRIPTION.	Section.	Township.	Range.	Acres.	Hundredths.	Value of Lands.	Value of Improvements.	Value of Lands and Improvements.	
Mitchell <u>W.E.</u>	1	E ² N ² E ⁴	10	17	3	80		1840	250	2090	
Haushbarger <u>M.W.</u>	2	pt. N ² "				62		1550		1550	
Mitchell <u>B.L. & Et. al.</u>	3	" " "				18		500		500	
Bracey <u>D.J.</u>	4	N ² W ⁴				160		4000	650	4650	
Rose <u>Thos. M.</u>	5	N ² S ^W 4				80		2000		2000	
Graybill <u>Josephus</u>	6	E ² "				80		2000		2000	
Peffley <u>Jno F.</u>	7	" S. E. 4				45		1900	200	1100	
" <u>Jacob W.</u>	8	" "				19	50	400		400	
Bettinger <u>Samuel J.</u>	9	" "				19	50	400		400	
Haushbarger <u>W.A.</u>	10	" "				77	75	1930	450	2380	
			19	63975							

SECTION No. 10

Congressional Township, No. 17 R. 3

SCALE:—Forty rods to an inch, or ten rods to a space, Congress Land, which is one mile square for a Section.
Number of acres in this Section, according to the UNITED STATES SURVEY,



Montgomery COUNTY, INDIANA, 1899.


Assessor's Plat-Book for Black Township, No. 17

NAMES OF OWNERS.	Number on Plat.	DESCRIPTION.	Section.	Township.	Range.	Acres.	Hundredths.	Value of Lands.	Value of Improvements.	Value of Lands and Improvements.
McCrury Houston and others (J + Jas)	1	E 2	11	17	3	320		8045	500	8545
Davis. J. T. + M.	2	E 2 N.W. 4				80		2160	350	2510
Sperry. Geo. T.	3	0 2 "				50		1200	30	1230
Meier H.	4	" E. 2				40		1000		1000
Harsbarger Wilford	5	" "				40		1000		1000
Paffley. Geo. B.	6	E 2 S.W. 4				80		2080	250	2330
Harsbarger Wm. R.	7	" "				30		760		760
						21		640		

SECTION No. 11

Congressional Township, No. 17 R. 3

SCALE:—Forty rods to an inch, or ten rods to a space, Congress Land, which is one mile square for a Section.
Number of acres in this Section, according to the UNITED STATES SURVEY,



Montgomery COUNTY, INDIANA, 1899.

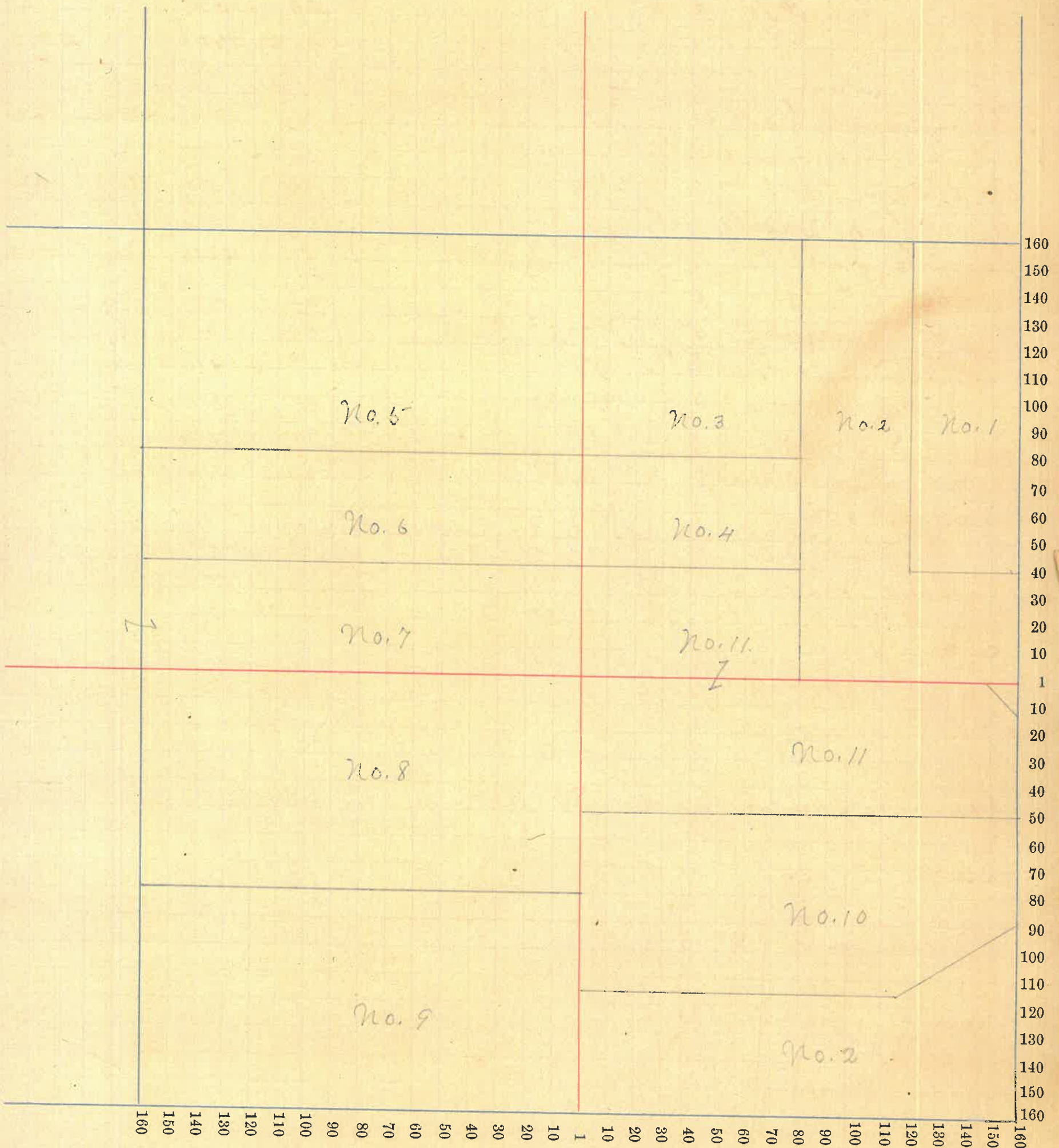
Assessor's Plat-Book for Clark Township, No. 17

NAMES OF OWNERS.	Number on Plat.	DESCRIPTION.	Section.	Township.	Range.	Acres.	Hundredths.	Value of Lands.	Value of Improvements.	Value of Lands and Improvements.
Rouk. P. L.	1	Pt NE ⁴	12	17	3	30		780	350	1130
" " " " " "	2	" "				50		1350		
" " " " " "		" SE ⁴				46	63	1240		2590
Troutman. Geo. H.	3	NW ⁴ NE ⁴				40		1040	250	1290
Dodson, Nora.	4	" NE ⁴				20		500	80	580
Rouk. Jos. F.	5	" N ² NW ⁴				80		2080	400	2480
Gray. Harriet E.	6	N ² S ² NW ⁴				40		1000	20	1020
McCravy, H + others	7	S ² S ² "				40		1000		1000
Rouk. Emil (heirs)	8	N ² SW ⁴				80		2000	150	2150
Call. Chas + S. E.	9	S ² SW ⁴				80		2160	350	2510
Mills W. W.	10	Pt SE ⁴				61	88	1700	150	1850
Rouk Wm. P.	11	" E ²				71	50	1750	350	2100

SECTION No. 12

Congressional Township, No. 17 R. 3

SCALE:—Forty rods to an inch, or ten rods to a space, Congress Land, which is one mile square for a Section.
Number of acres in this Section, according to the UNITED STATES SURVEY,



Montgomery COUNTY, INDIANA, 1899.

Assessor's Plat-Book for Cluck Township, No. 17

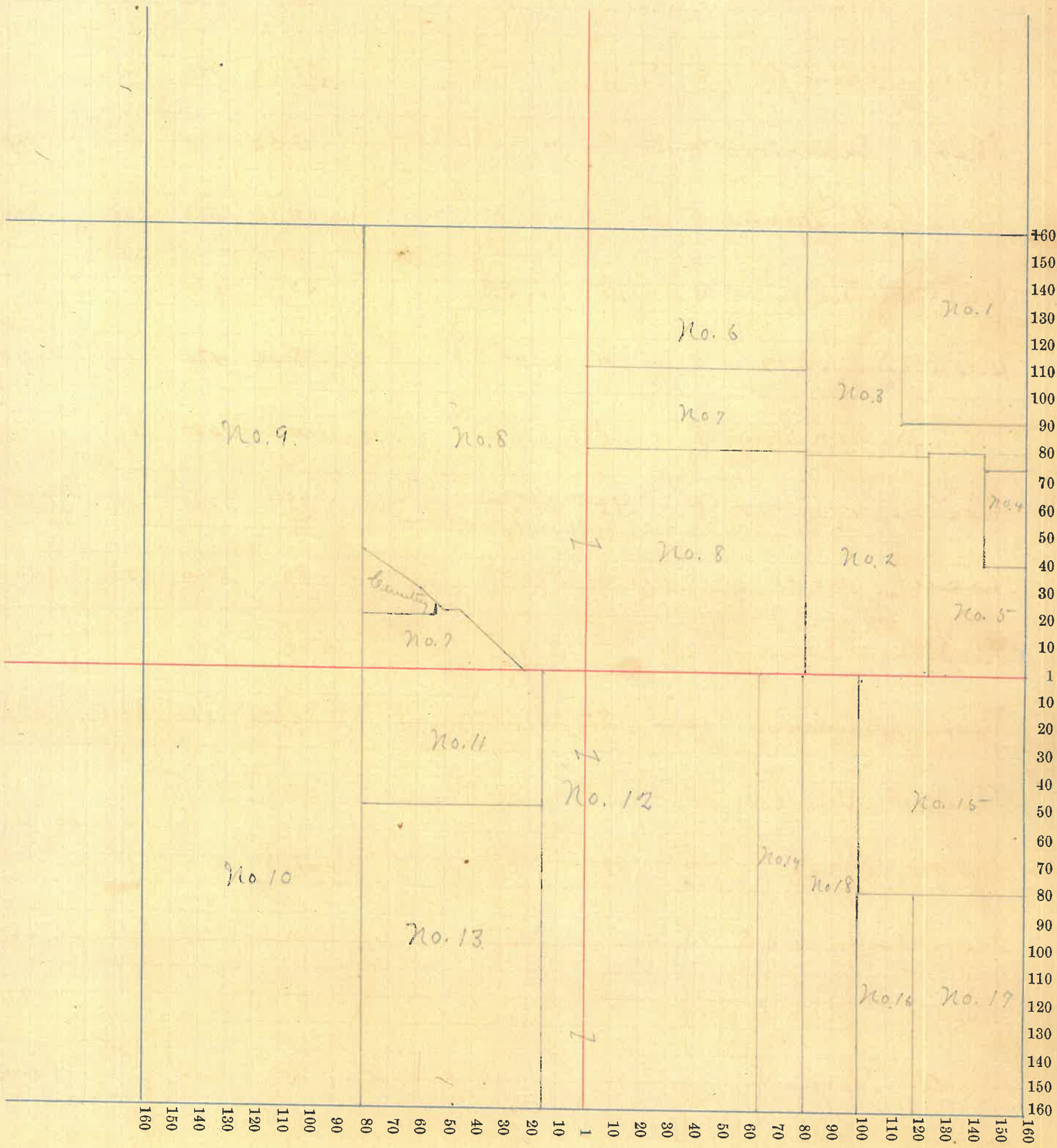
NAMES OF OWNERS.	Number on Plat.	DESCRIPTION.	Section.	Township.	Range.	Acres.	Hundredths.	Value of Lands.	Value of Improvements.	Value of Lands and Improvements.
Rouk W. J	1	Pl E ² NE ⁴	13	17	3	17	32	460	150	610
" H.E.	2	" "				25		680		680
" Clara J	3	" "				21	48	570	100	670
Woff. Margaret	4	" "				3	52	90		90
Bushk. David	5	" "				12	96	380	250	630
Ball. Chas.	6	" W ² NE ⁴				25		675		675
Cook. David G	7	" " "				18	56	470	100	610
" S. G. & R. Stone	8	" W ²				115	44	3000	600	3820
Keim. H. H.	9	W ² NW ⁴ E ² NE ⁴ Sec. 14 included				78		3950	400	4350
Kesler Jacob	10	W ² SW ⁴				80		2240	200	2440
Stringer Mary	11	" E ² SW ⁴				20	17	540	400	940
Woff. Mary A	12	" S ²				82	11	2210	200	2410
Stewart. Chas. L.	13	" E ² SW ⁴				43	15	1160	300	1460
Samie Effie	14	" W ² SE ⁴				16	45	400	75	475
Grantham H. & S.	15	" E ² SE ⁴				20		520	100	620
Kent. Jas. W.	15	" " "				30	50	810		810
White Nellie T.	16	" " "				10	50	260		260
Spencer. Geo. H. & R.	17	" " "				21		520	80	600

SECTION No. 13

Congressional Township, No. 17 R. 13

SCALE:—Forty rods to an inch, or ten rods to a space, Congress Land, which is one mile square for a Section.
Number of acres in this Section, according to the UNITED STATES SURVEY,

61
50
11



26

Montgomery COUNTY, INDIANA, 1899.

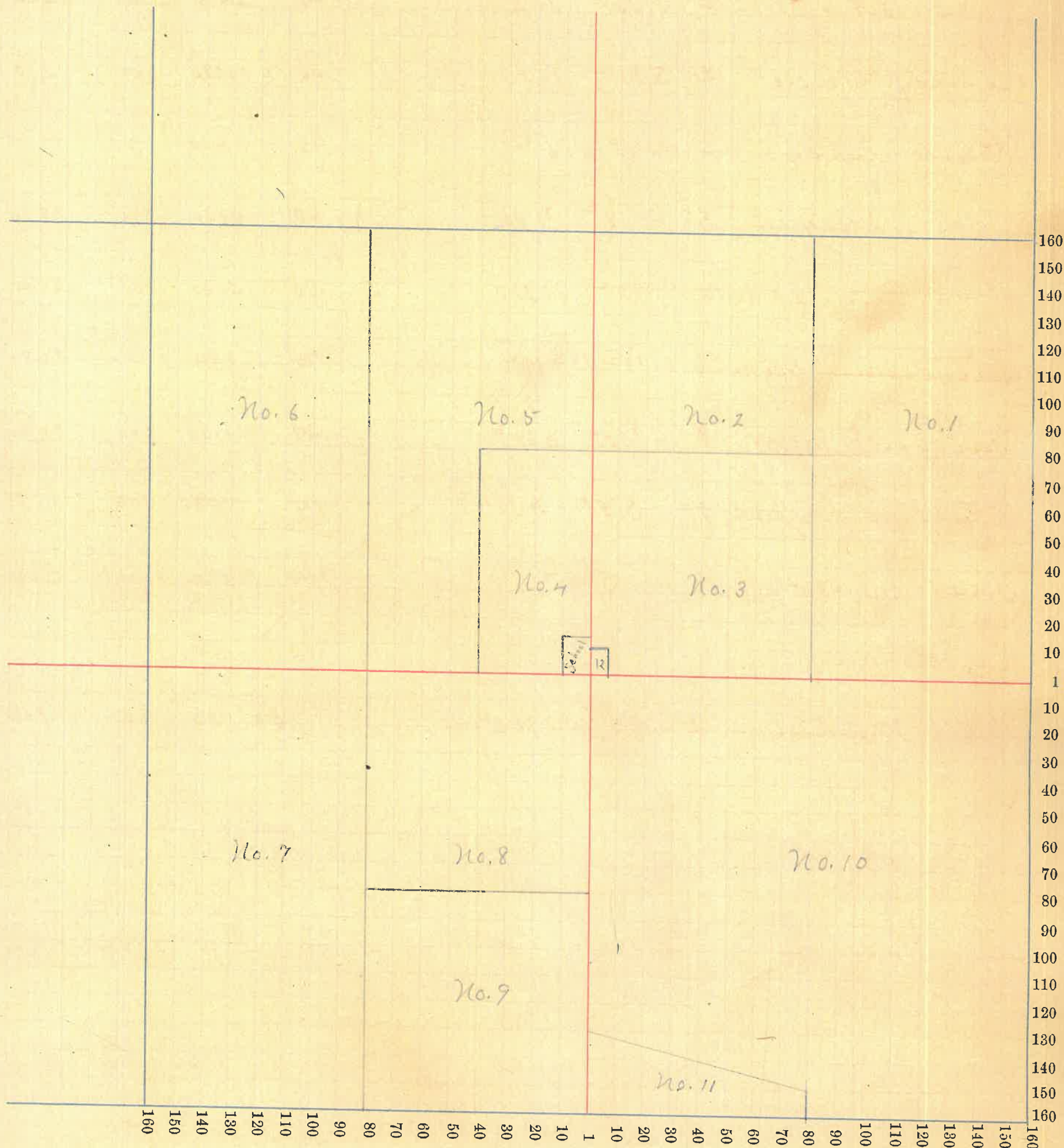
Assessor's Plat-Book for Clark Township, No. 17

NAMES OF OWNERS.	Number on Plat.	DESCRIPTION.	Section.	Township.	Range.	Acres.	Hundredths.	Value of Lands.	Value of Improvements.	Value of Lands and Improvements.
Keiser, H. Sr.	1	E ² N.E. ⁴				80				See Sec. 13 for value
" E.E. + Jr.	2	NW ⁴ N.E. ⁴				40		1000	250	1250
"										
Coffley Circle	3	SW ⁴ N.E. ⁴				39.50		1020	150	1170
Sharp, Perry	4	PT E. ² NW ⁴				19		478		
" Madison	5	" E ² N.W. ⁴				60		1620	350	1970
" Perry et al.	6	N ² NW ⁴				80		2160	500	2660
Atkinson, Jas. W.	7	" N ² SW ⁴				79.25		2080		2080
Yellon, W. J. & E. J.	8	NE ⁴ SW ⁴				40		1120	250	1370
Zimmerman Jacob.	9	S.E. ⁴ SW ⁴				40		1080	300	1380
Kesler, Jacob.	10	" S.E. ⁴				150		4200	1000	5200
Harrod, Mary	11	" "				10		260		260
Hurst, Meakin	12	" SW ⁴ NE ⁴				50		20	80	100

SECTION No. 14

Congressional Township, No. 17 R. 13

SCALE:—Forty rods to an inch, or ten rods to a space, Congress Land, which is one mile square for a Section.
Number of acres in this Section, according to the UNITED STATES SURVEY,



Montgomery COUNTY, INDIANA, 1899.


Assessor's Plat-Book for Clark Township, No. 17

NAMES OF OWNERS.	Number on Plat.	DESCRIPTION.	Section.	Township.	Range.	Acres.	Hundredths.	Value of Lands.	Value of Improvements.	Value of Lands and Improvements.
Sharp, Perry et al.	1	E ² N.E. ⁴	15	17	3	80		2160		2160
Haushagen W.R.	2	W ² N.E. ⁴				80		2240	1000	3240
Peffly Circle	3	S E ⁴ N W ⁴				40		1040	350	1390
" Thos.	4	N E ⁴ "				40		1000	300	1300
" A.W.	5	N W ⁴ "				40		1000		1000
Rose W. 7	6	pt W ²				100		2500	200	2700
Ottman S.H.	7	" S ²				30		750		750
Harris F. M.	8	E ² S W ⁴				80		2000	500	2500
Ottman Geo. H.	9	" S ²				80		2080	200	2280
" F. M.	10	" S.E. ⁴				70		1820		1820

SECTION No. 15

Congressional Township, No. 17 R. 3.


SCALE:—Forty rods to an inch, or ten rods to a space, Congress Land, which is one mile square for a Section.
Number of acres in this Section, according to the UNITED STATES SURVEY,



SECTION No. 16

Congressional Township, No. 17 R. 3

SCALE:—Forty rods to an inch, or ten rods to a space, Congress Land, which is one mile square for a Section.
Number of acres in this Section, according to the UNITED STATES SURVEY, _____



32

Montgomery COUNTY, INDIANA, 1899.

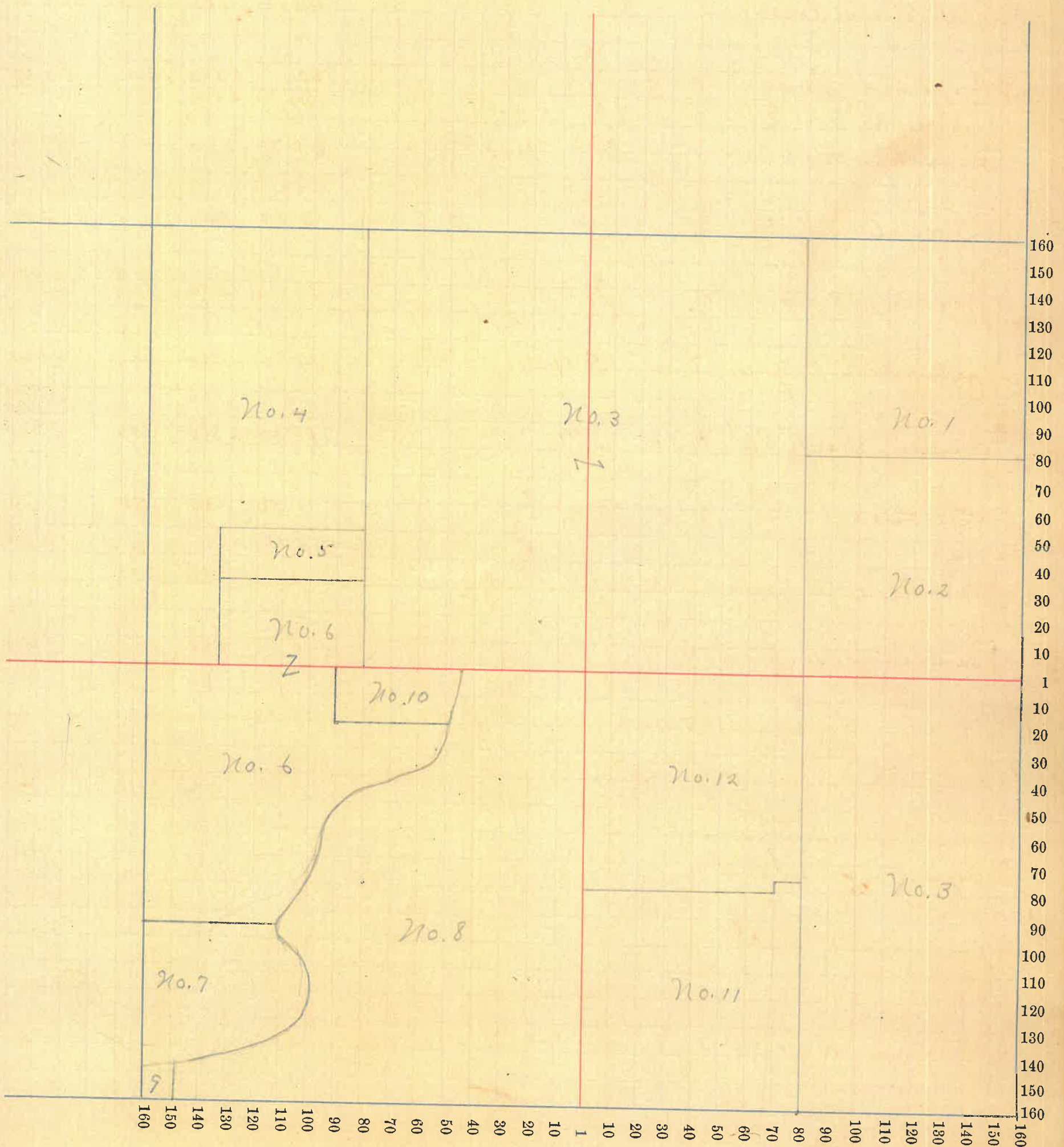
Assessor's Plat-Book for Clark Township, No. 17

NAMES OF OWNERS.	Number on Plat.	DESCRIPTION.	Section.	Township.	Range.	Acres.	Hundredths.	Value of Lands.	Value of Improvements.	Value of Lands and Improvements.
Brookshire Drake	1	NE ⁴ NE ⁴	17	17	3	40		1000		1000
Grantham Wesley	2	SE ⁴ SE ⁴				40		1120	450	1570
Graybill Joseph	3	Pt N ²				160		4320	1200	5520
"		E ² S.E. ⁴				80		2000	150	2150
Karshtunger M. M.	4	" W ² NW ⁴				63	79	2330		2330
Rhoads W. W.	5	" "				6	13	240		240
Rose Thos M.	6	" W ²				33	58	1650	700	2350
Messick Elij. A.	7	" S.W. ⁴				27	96	1120		1120
Foster Jos. N.	8	" "				103	25	2880	350	3230
Burber J. W.	9	" "				1	50	20	50	70
Huck Margent	10	" "				6		170	250	420
Fuller Charlotte	11	Pt W ² SE ⁴				40	22	1100		1100
" Sally	12	" " "				39	78	1120		1120
						33		64220		

SECTION No. 17

Congressional Township, No. 17 R. 3

SCALE:—Forty rods to an inch, or ten rods to a space, Congress Land, which is one mile square for a Section.
Number of acres in this Section, according to the UNITED STATES SURVEY, _____



Montgomery COUNTY, INDIANA, 1899.

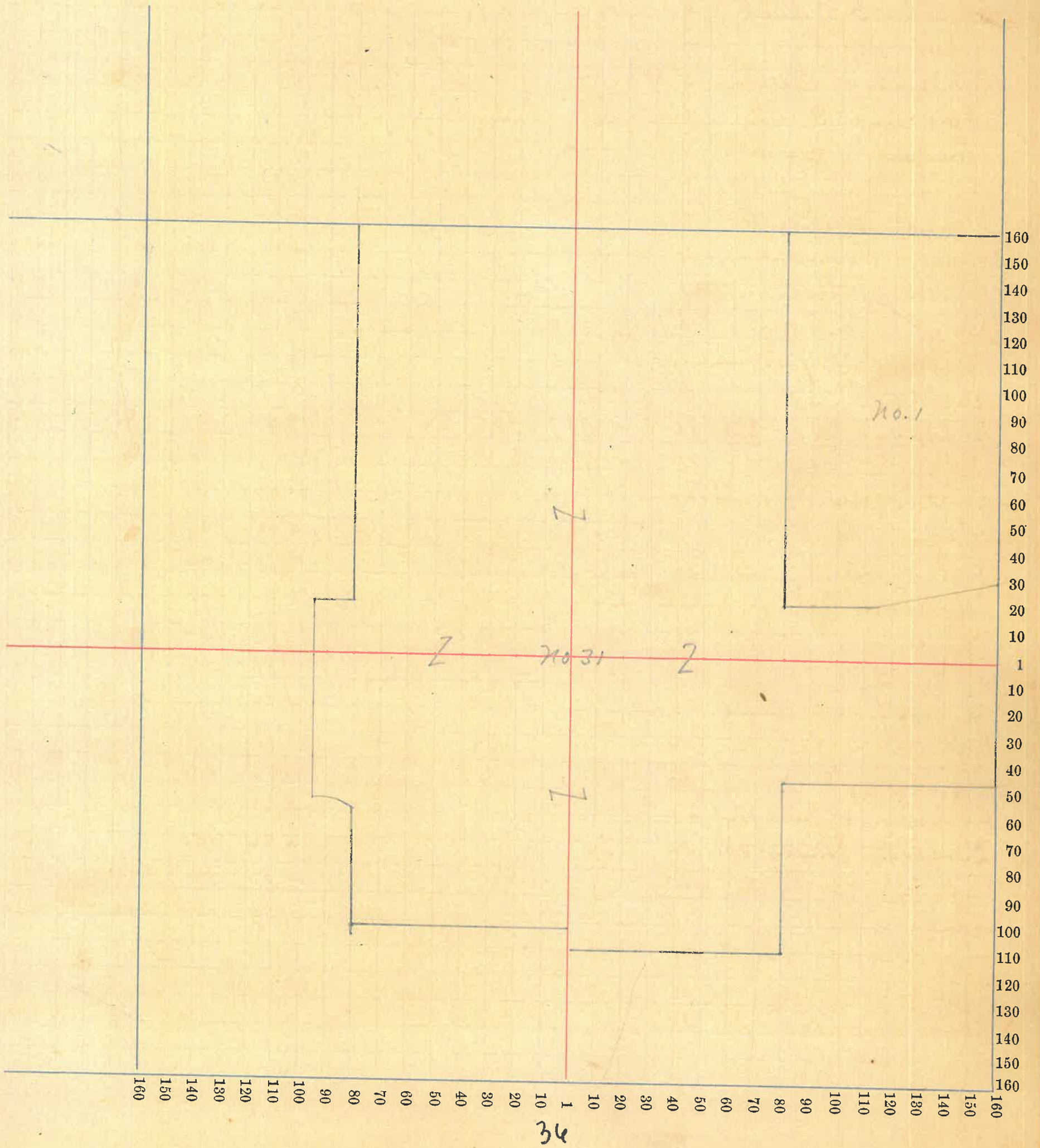
Assessor's Plat-Book for Clark Township, No. 17

NAMES OF OWNERS.	Number on Plat.	DESCRIPTION.	Section.	Township.	Range.	Acres.	Hundredths.	Value of Lands.	Value of Improvements.	Value of Lands and Improvements.
Hausberger, M. W.	1	Pt NE ⁴ S	18	17	3	67	50	2470		2470
Campbell, S. E. & Co. S.	2	" NW ⁴				3		120	400	
Bousack, Daniel	3	" NW ⁴				14	26	450	250	700
Vail, H. L.	4	" "				7		350		350
McKinsey, Ellen M.	5	" "				1		40	20	60
Stivork, S. A. D.	6	" "					50	30	40	70
Engle, Geo.	7	" "					25	20	20	40
Anderson, Geo. T.	8	" "				6	12	200		200
Knox, Emily C.	9	" "				6	12	200		200
Gill, Amanda J.	10	" "				6		200		200
Pratt, Whitfield	11	" "				3		150	200	350
Hughes, C. W.	12	" "				3		150		150
Hall, E. M. & Amanda	13	" "				4		250	250	500
Ashby, J. V.	14	" "				3	17	150		150
Wilson, Jas. L.	15	" W ² W ²				17	28	860		860
Long, Lydia E.	16	" S. W ⁴				(?)		50		50
Gott, Geo	17	" "				1	47	150	550	700
Rose, W. F.	18	" "				2	12	125		125
" S. J.	19	" "					70	100	600	700
Morrison, Geo	20	" "				2	25	250	450	700
Havens	21	" "					84	160	450	610
Bell, S. A.	22	" "					180	250	750	1000
Jenkins, Mary V	23	" "				7	24	420	450	870
Britto, Jas. A.	24	" "				2	05	150	200	350
" "	24	" "					195	250	300	550
Brookshire & Jimmum	25	" S ²				13	25	370	100	470
Daugherty, Lelia ^g et al	26	" "				16	75	430		430
Abbott, Nancy, S.	27	" "				4	50	350	500	850
Smith, Mary, B.	28	" SE				21	50	630	600	1230
Epperson, W. F.	29	" "				9	55	300		300
Messick, Ediz. A.	30	" "				16		640		640
Butherford, Lucy	31	" W ² NW ⁴				2	27	100	100	200
Pt. Lupton Cemetery in this section	32									

SECTION No. 18

Congressional Township, No. 17 R. 3

SCALE:—Forty rods to an inch, or ten rods to a space, Congress Land, which is one mile square for a Section.
Number of acres in this Section, according to the UNITED STATES SURVEY,



Montgomery COUNTY, INDIANA, 1899.

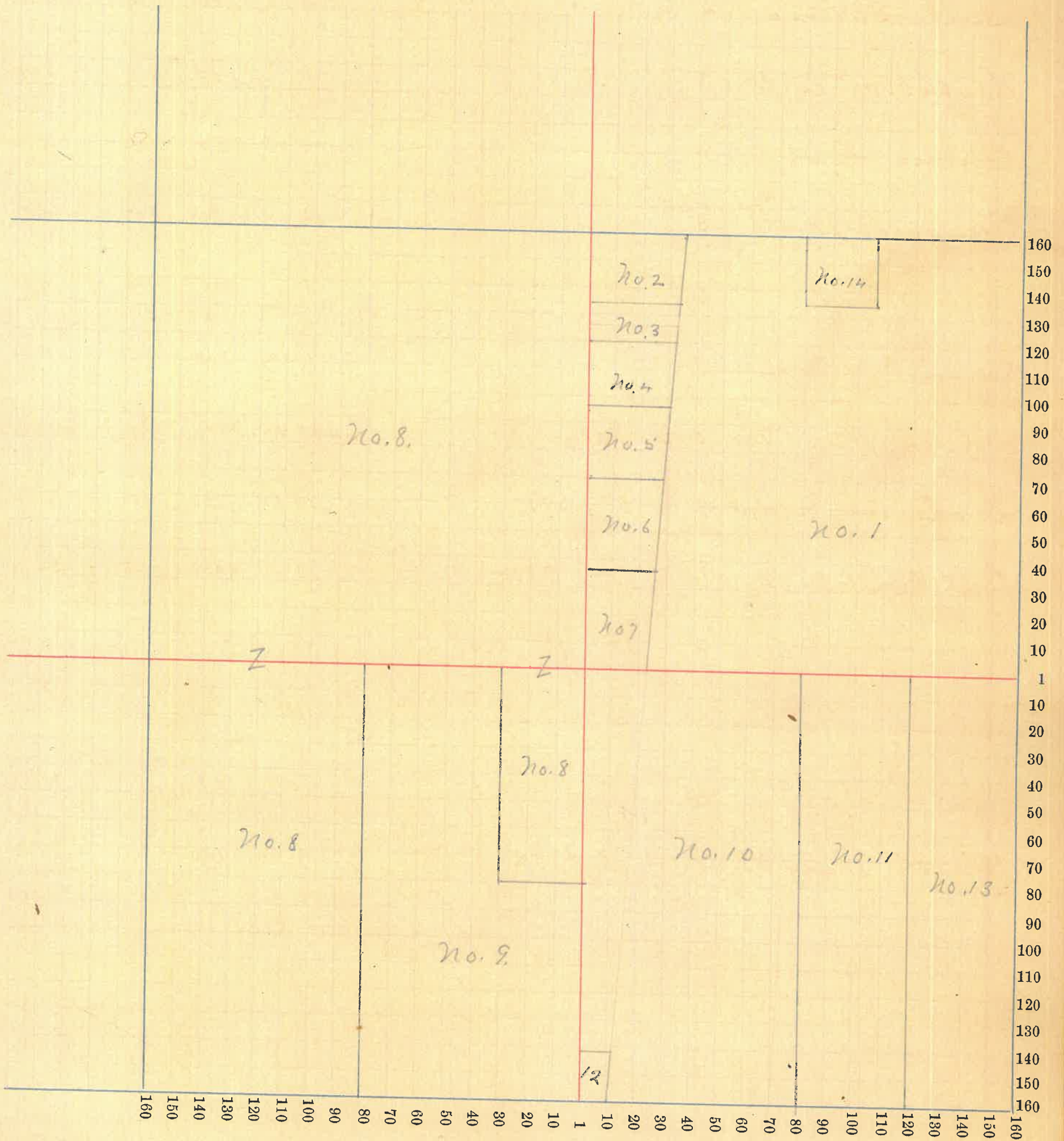
Assessor's Plat-Book for Black Township, No. 17

NAMES OF OWNERS.	Number on Plat.	DESCRIPTION.	Section.	Township.	Range.	Acres.	Hundredths.	Value of Lands.	Value of Improvements.	Value of Lands and Improvements.
Gill. Wm B.	1	Pt N.E. ⁴	19	17	3	133	58	3790	500	4290
Call. Squire	2	" "				4	72	150	100	250
Neighbors. A.J.	3	" "				1		40	200	240
Brewer. Geo. S	4	" "				1	98	80	200	280
Pearson, Wm E.	5	" "				2		80	350	430
Harris. Jas P.	6	" "				3		120	250	370
Cash. Warren	7	" "				6	13	300	400	700
Davis. Jas. T.	8	Pt. N.W. ²³				253	84	7590	200	7790
Dickerson Floyd	9	E ² S.W. ⁴				65	80	1950	150	2100
Caldwell M. & E.	10	W ² S.W. ⁴				79		2050	400	2450
" Main	"	W ² E ² S.E. ⁴				40		1000		1000
Clark Hannah	12	W ² S.E. ⁴				1		30	100	130
Mills S.S.	13	E ² E ² S.E. ⁷				40		1080		1080
Smith. Mary B.	14	N.E. ⁴				4	06	120		120

SECTION No. 19.

Congressional Township, No. 17 R. 3

SCALE:—Forty rods to an inch, or ten rods to a space, Congress Land, which is one mile square for a Section.
Number of acres in this Section, according to the UNITED STATES SURVEY,

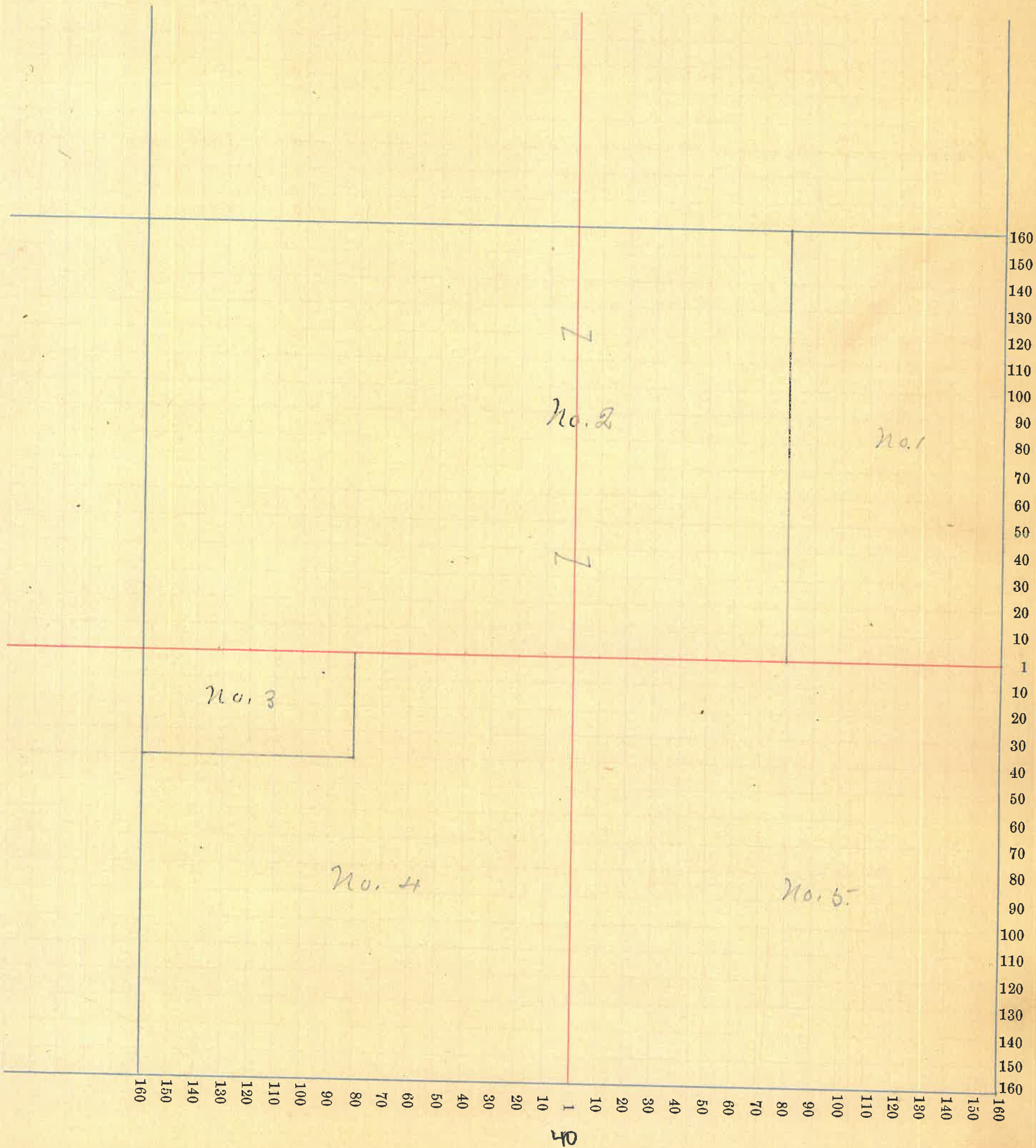


SECTION No. 20

Congressional Township, No. 17 R. 3

SCALE:—Forty rods to an inch, or ten rods to a space, Congress Land, which is one mile square for a Section.

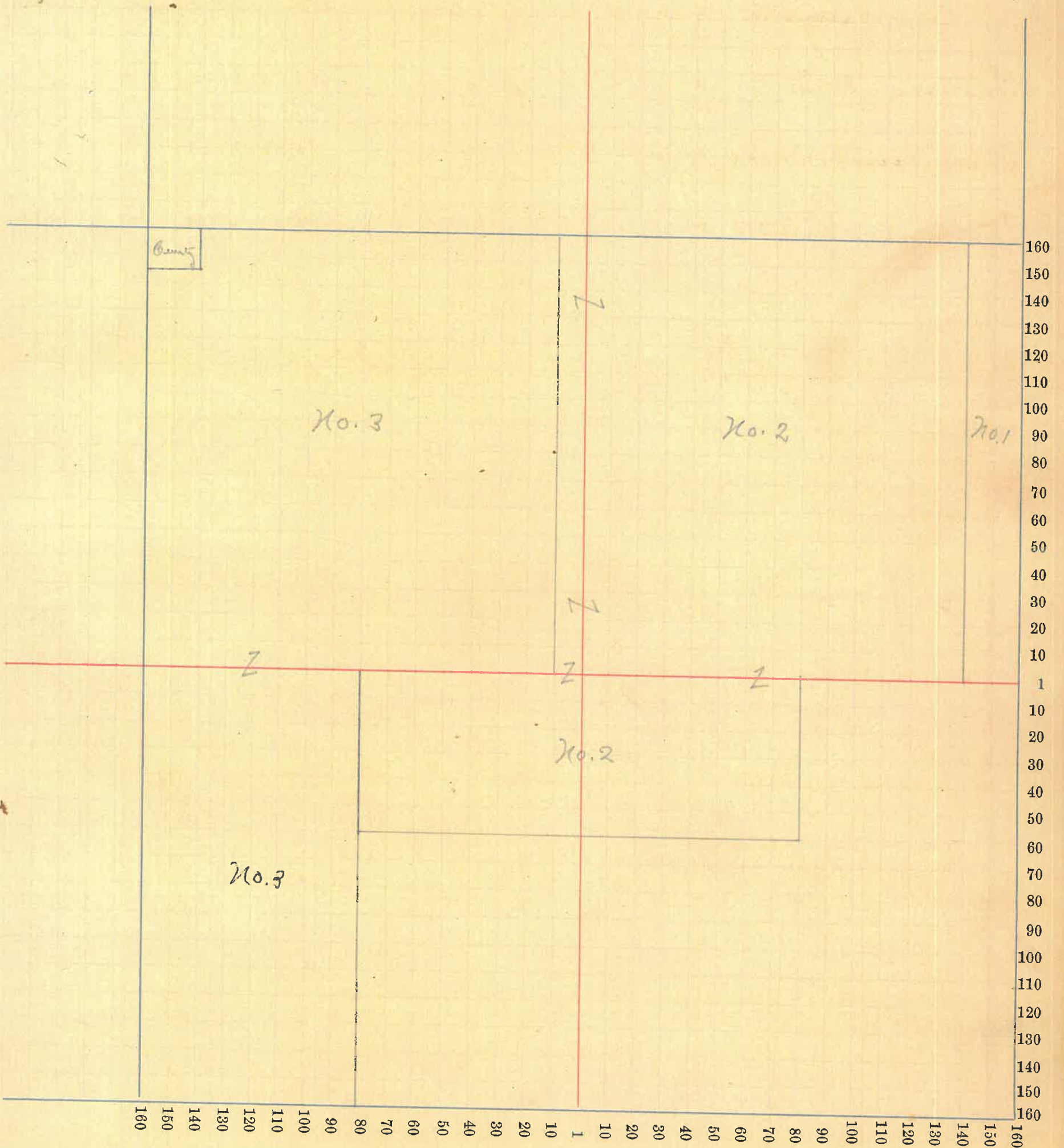
Number of acres in this Section, according to the UNITED STATES SURVEY,



SECTION No. 21

Congressional Township, No. 19 R. 13

SCALE:—Forty rods to an inch, or ten rods to a space, Congress Land, which is one mile square for a Section.
Number of acres in this Section, according to the UNITED STATES SURVEY,



Montgomery COUNTY, INDIANA, 1899.

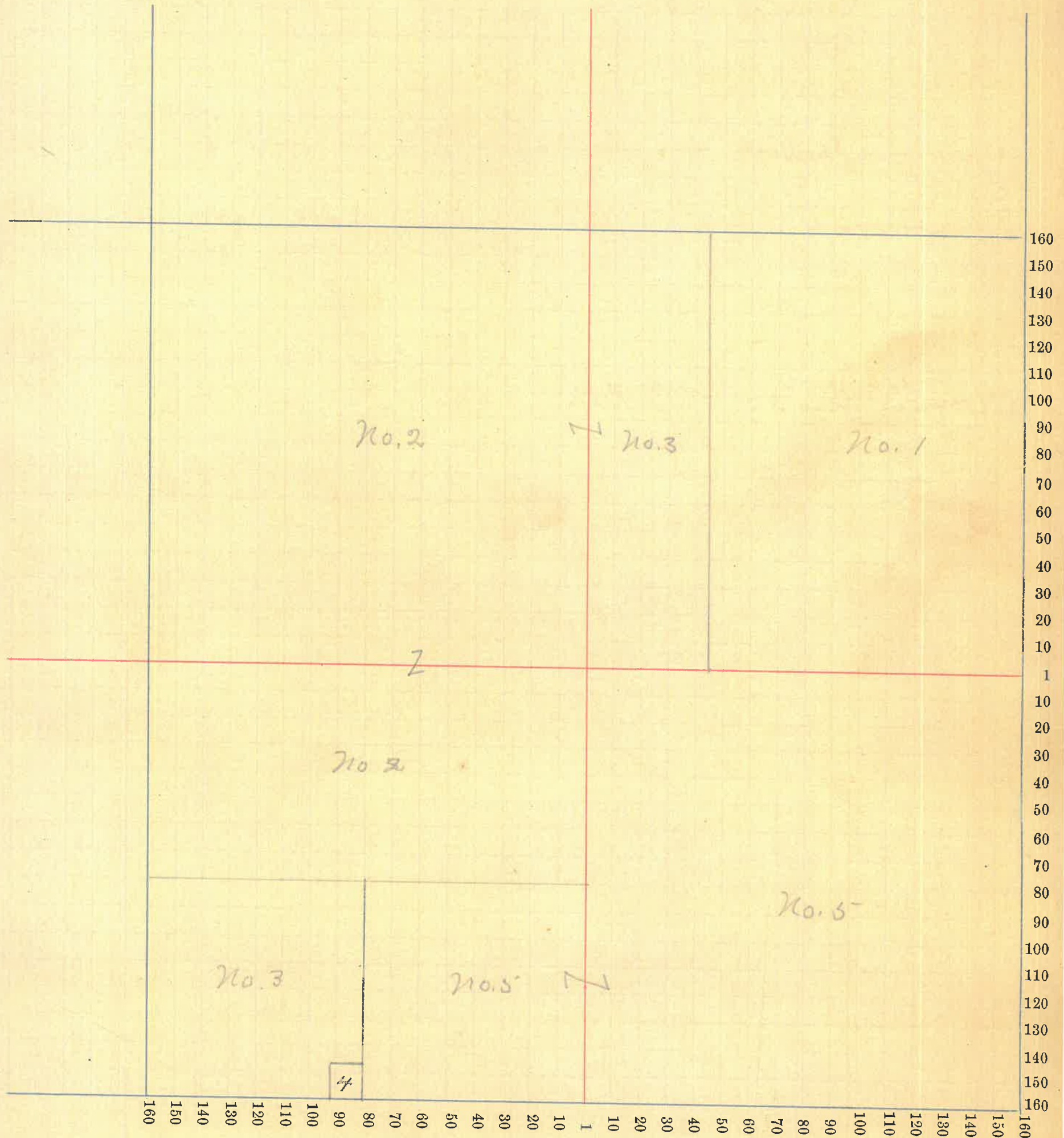
Assessor's Plat-Book for Clark Township, No. _____

NAMES OF OWNERS.	Number on Plat.	DESCRIPTION.	Section.	Township.	Range.	Acres.	Hundredths.	Value of Lands.	Value of Improvements.	Value of Lands and Improvements.
Otterson, Jas. M.	1	Pl.	22	17	3	115		3220		3220
" Saul. H.	2	Pl.				286		7590	1000	8590
Davis, Mary A.	3	" S.W. ⁴ S.W. ⁴				39		920	100	1020
" J. M. H.	4	" " "				1		25	75	100
Scribner, B. E.	5	" S. ²				280		5600	700	6300

SECTION No. 22

Congressional Township, No. 17 R. 3

SCALE:—Forty rods to an inch, or ten rods to a space, Congress Land, which is one mile square for a Section.
Number of acres in this Section, according to the UNITED STATES SURVEY, _____



44

↘

Montgomery COUNTY, INDIANA, 1899.

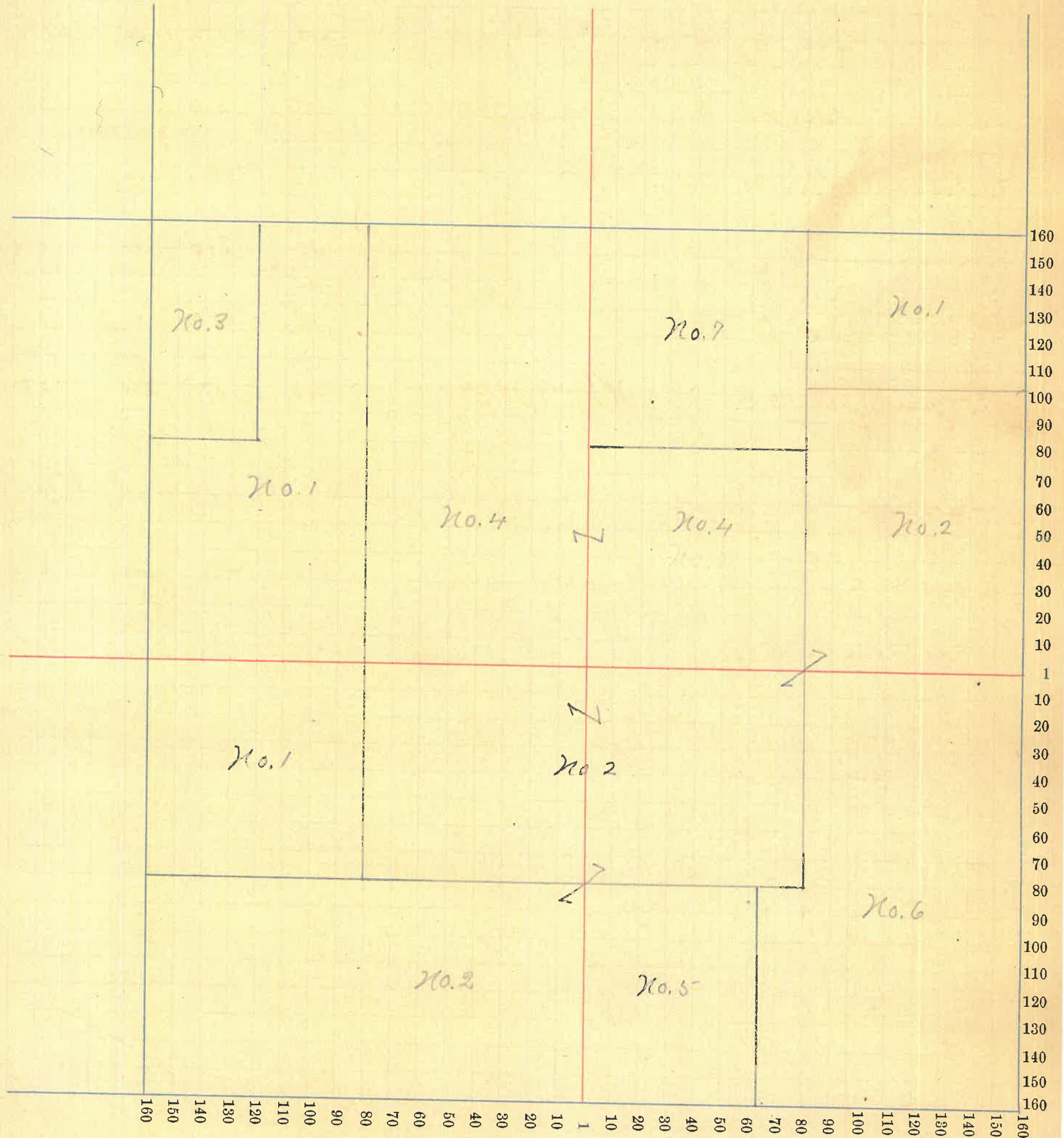
Assessor's Plat-Book for Clark Township, No. 17

NAMES OF OWNERS.	Number on Plat.	DESCRIPTION.	Section.	Township.	Range.	Acres.	Hundredths.	Value of Lands.	Value of Improvements.	Value of Lands and Improvements.
Ottensmire, Jas. M.	1	Pt NE ⁴	23	17	3	28		780		} 4580
" "	"	N ²				140		2800	1000	
" Geo. W.	2	"				212		5780	1000	6780
" Geo. H.	3	" W ² NW ⁴				20		500		500
Clark Geo W	4	" N ²				120		3360	500	3800
Zimmerman, P. A.	5	" S E ⁴				32		860	400	1260
Cassman B. F.	6	" "				88		2370	450	2820
Morgan, Jno. & E.	7	" NW ⁴ NE ⁴				40		1080	200	1280

SECTION No. 23

Congressional Township, No. 17 R. 3

SCALE:—Forty rods to an inch, or ten rods to a space, Congress Land, which is one mile square for a Section.
Number of acres in this Section, according to the UNITED STATES SURVEY,



Montgomery COUNTY, INDIANA, 1899.

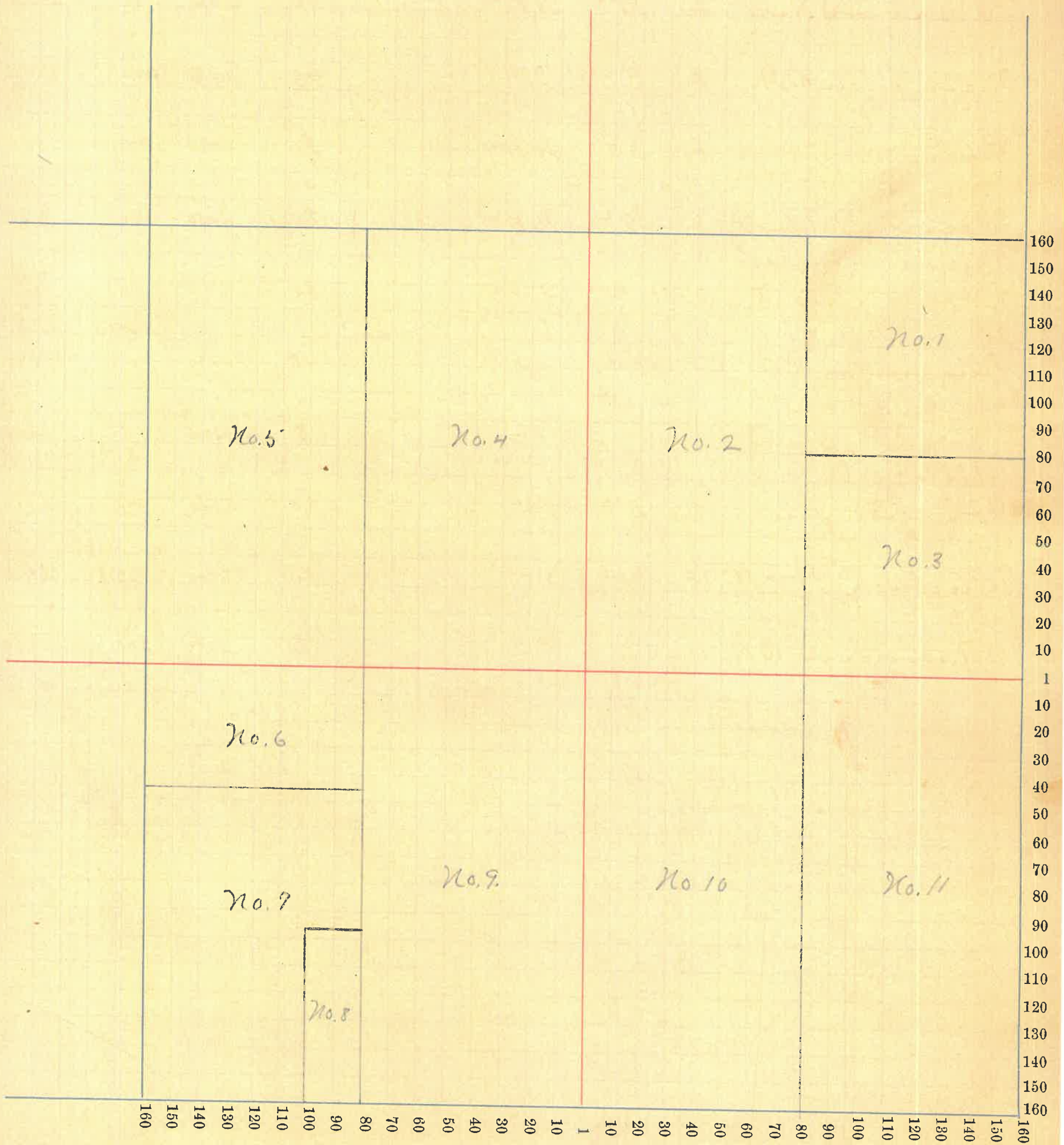
Assessor's Plat-Book for Clark Township, No. 17

NAMES OF OWNERS.	Number on Plat.	DESCRIPTION.	Section.	Township.	Range.	Acres.	Hundredths.	Value of Lands.	Value of Improvements.	Value of Lands and Improvements.
Ottensmum. Jas. M.	1	NE ⁴ NE ⁴	24	17	3	40		1040		1040
Hicks Saml	2	W ² NE ⁴				80		2080	250	2310
Kearh. Jas. W.	3	SE ⁴ NE ⁴				40		1080	600	1880
Troutman Wm.	4	E ² NW ⁴				80		2000	350	2350
Herod. Mary P.	5	W ² N. W ⁴				80		2080	100	2180
Roberts. Geo. T	6	Pt W ² SW ⁴				24		620	50	670
Gimmman P. A.	7	" " "				48		1290		1290
" Geo. T	8	" " "				8		200		200
Johnson Geo	9	E ² SW ⁴				80		2160	200	2360
Utterback. Wm. H.	10	W ² S. E ⁴				80		2160	250	2410
Ottensmum O. P.	11	E ² S. E ⁴				80		2080	300	2380

SECTION No. 24

Congressional Township, No. 17 R. 3

SCALE:—Forty rods to an inch, or ten rods to a space, Congress Land, which is one mile square for a Section.
Number of acres in this Section, according to the UNITED STATES SURVEY, _____



Montgomery COUNTY, INDIANA, 1899.

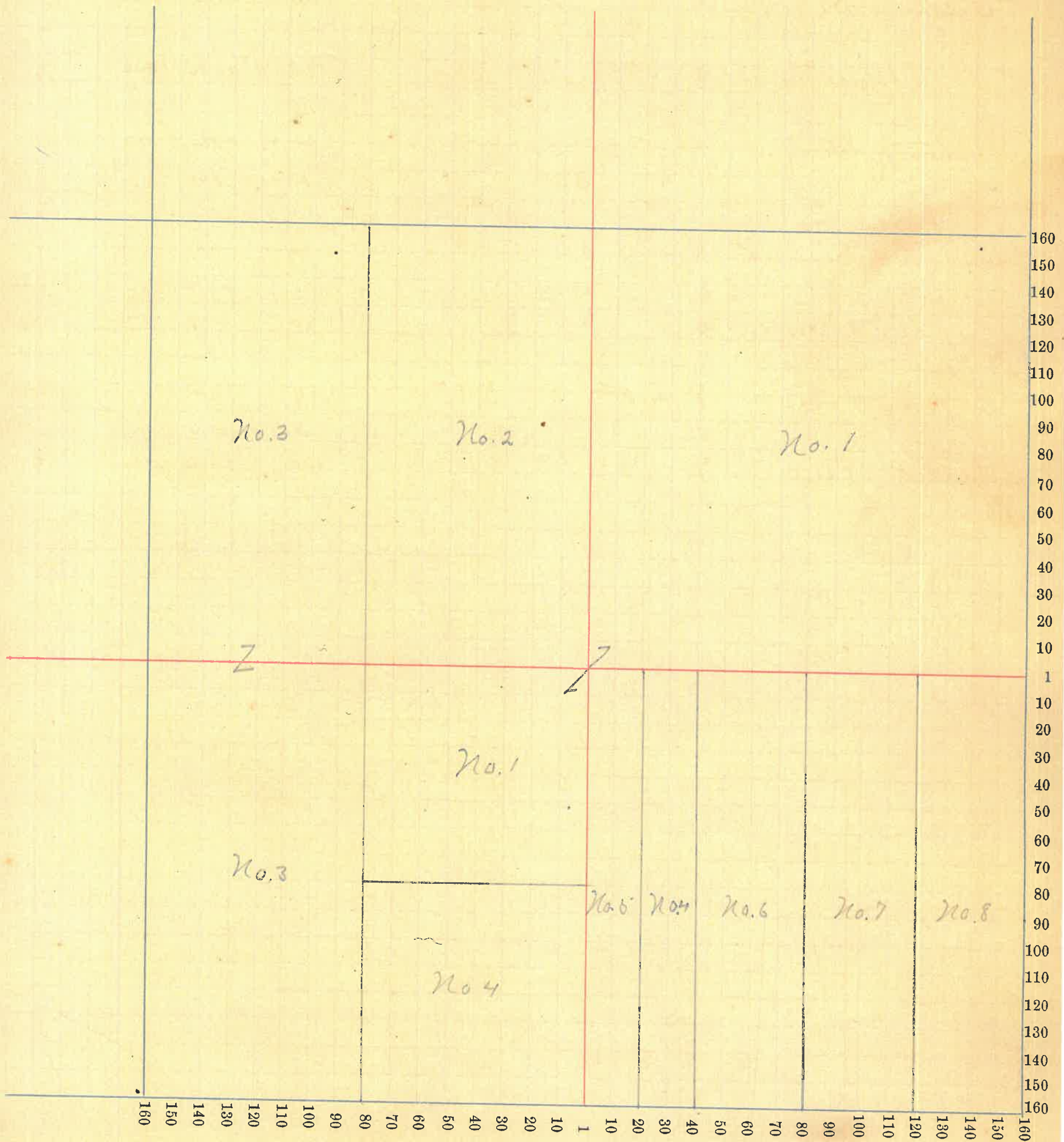
Assessor's Plat-Book for Clark Township, No. 17

NAMES OF OWNERS.	Number on Plat.	DESCRIPTION.	Section.	Township.	Range.	Acres.	Hundredths.	Value of Lands.	Value of Improvements.	Value of Lands and Improvements.
Chas. Hicks	1	Pt.	25	17	3	200		5000	250	5250
Hicks S.S.	2	E ² NE ⁴				80		2160	500	2660
" Martha A.	3	E ² W ²				160		4480	1000	
Britton Harrison	4	SE ⁴ SW ⁴				40	70	1080	150	1720
"	"	SE ⁴				20	10	540		
Wlick Sarah	5	S. E.				20	10	540	200	740
Rogers. R. & M.	6	" "				40		1040	250	1290
Wlick. Jas.	8	E ² E ² S. E. 7				40		1040		1040
Miller. Jas	7	W ² E ² S. E. 4				40		1040	200	1240

SECTION No. 25

Congressional Township, No. 17 R. 3

SCALE:—Forty rods to an inch, or ten rods to a space, Congress Land, which is one mile square for a Section.
Number of acres in this Section, according to the UNITED STATES SURVEY,



Montgomery COUNTY, INDIANA, 1899.

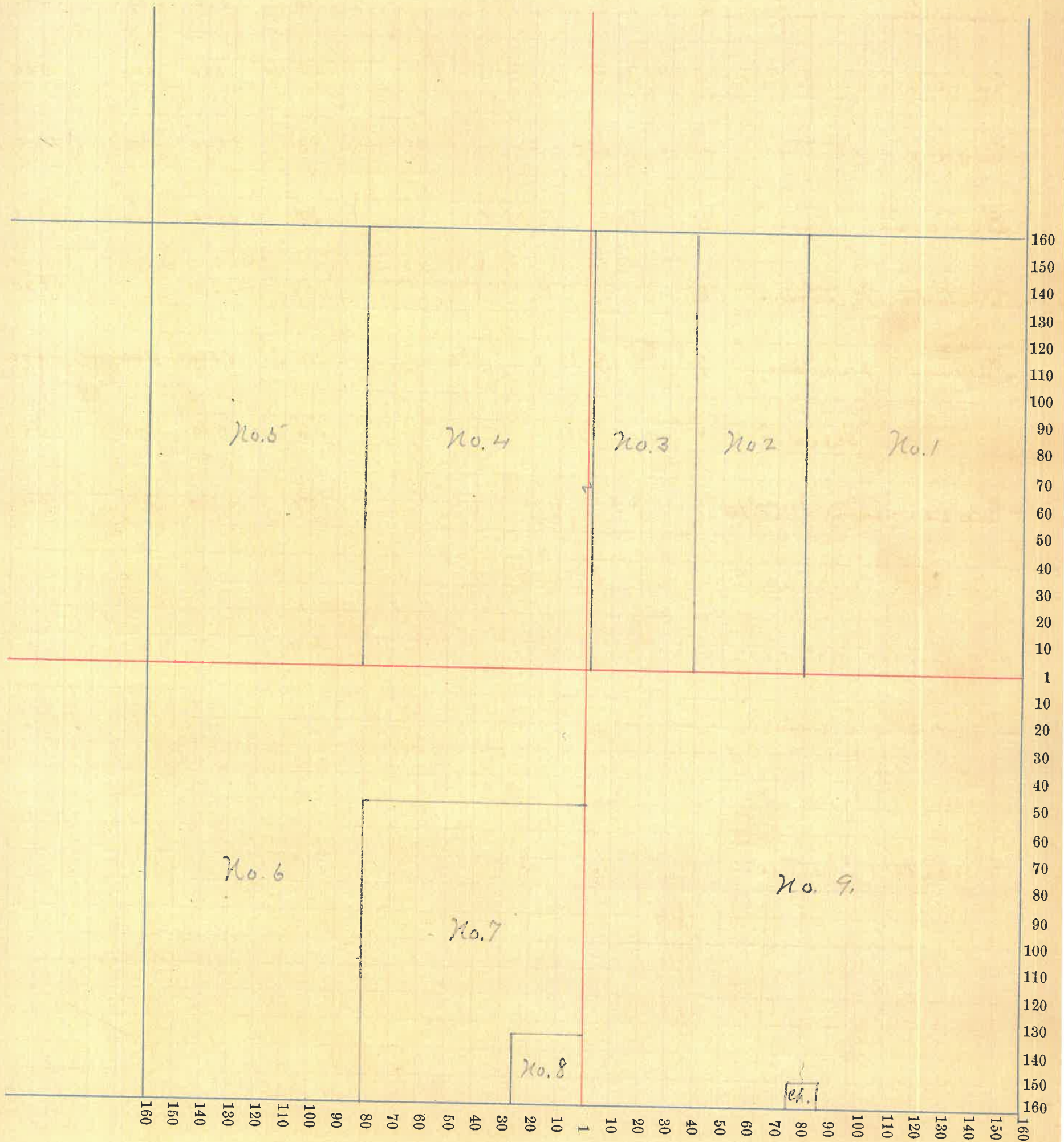
Assessor's Plat-Book for Cluck Township, No. 17

NAMES OF OWNERS.	Number on Plat.	DESCRIPTION.	Section.	Township.	Range.	Acres.	Hundredths.	Value of Lands.	Value of Improvements.	Value of Lands and Improvements.
Hicks Martha a.	1	E ² NE ⁴	26	17	3	80		2160	200	2360
Barnan B. F.	2	E ² W ² NE ⁴				40		990	75	1065
Ruth Anna M.	3	pt. W ² NE ⁴				38	40	1020	300	1320
Hicks W.	4	" N ²				83		2340	100	2440
Duncan Jas	5	W ² NW ⁴				80		2000	200	2200
Hullett. Nathan	6	" S W ⁴				105		2730		2730
Dunn. Jas. M	7	" S W ⁴				50		1300	300	1600
" Jas. F	8	" "				5		150	150	300
Barnan W. N.	9	SE ⁴				159		4300	300	4600

SECTION No. 26

Congressional Township, No. 17 R. 3

SCALE:—Forty rods to an inch, or ten rods to a space, Congress Land, which is one mile square for a Section.
Number of acres in this Section, according to the UNITED STATES SURVEY,.....



Montgomery COUNTY, INDIANA, 1899.

Assessor's Plat-Book for Clark Township, No. 17

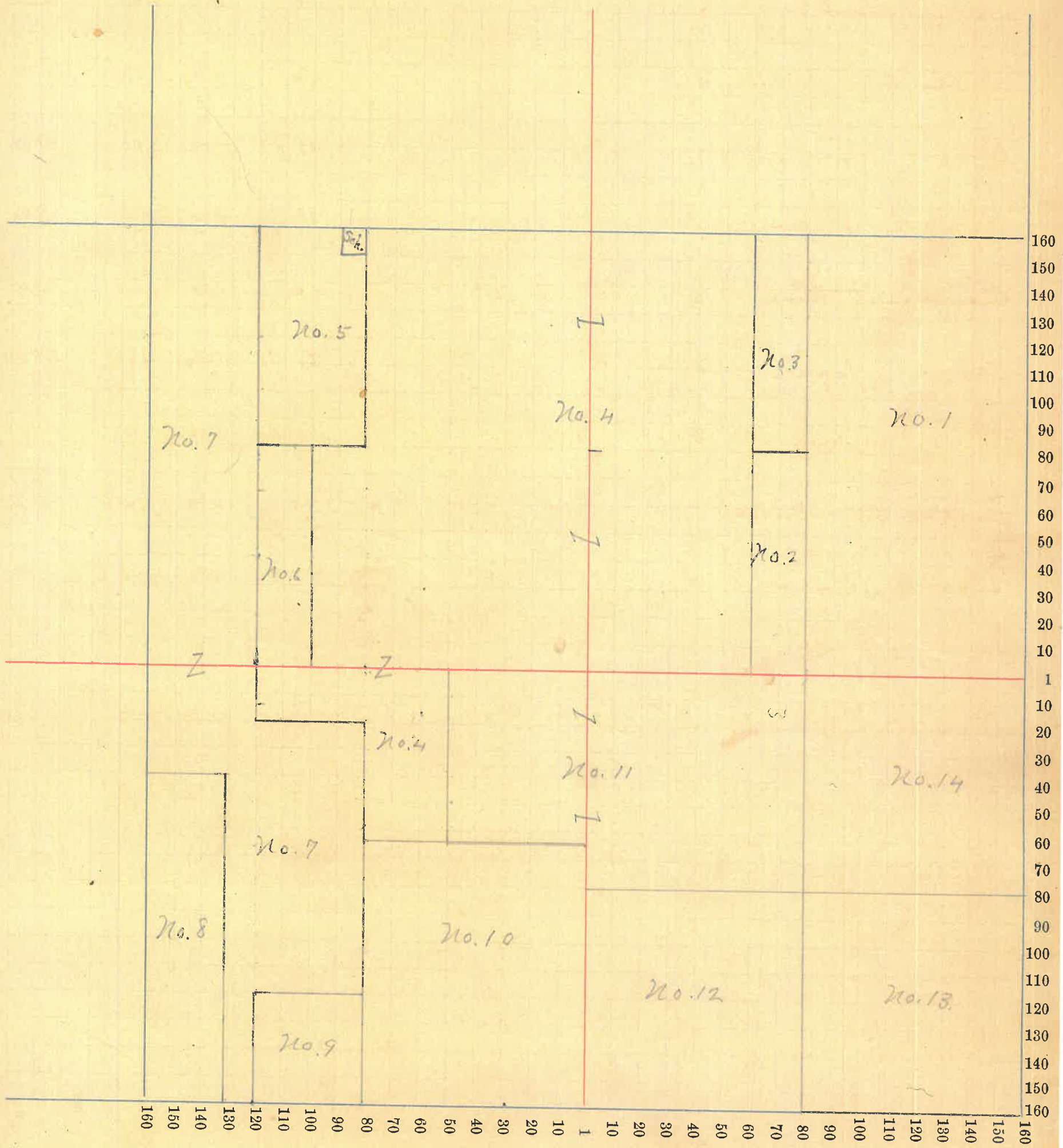
NAMES OF OWNERS.	Number on Plat.	DESCRIPTION.	Section.	Township.	Range.	Acres.	Hundredths.	Value of Lands.	Value of Improvements.	Value of Lands and Improvements.
Otterson, James ^{211. In trust}	1	E ² NE ⁴	27	17	3	80		2160	150	2310
Hardesty Thos. J.	2	NE ⁴				10		270	250	520
Lafferty Nora	3	W ² NE ⁴				10		270	50	320
Clark, Bey F	4					161	28	3700	400	4100
Starks Mary D.	5	NW ⁴				20		540		740
Benefield, Henry	6	W ² NW ⁴				10		300		300
Glover, Geo.	7					91	81	2390	450	2840
" Geo.	8	S.W. ⁴				26	66	700		700
Jerry, O.V. + Sarah	9					10		270	200	470
Vance, Amanda D	10	E ² SW ⁴				39	82	1080	300	1380
Barnard, J.C. + J.A.	11	S ²				60		1560	500	2060
Davis, Hiram N.	12	S.W. ⁴ SE ⁴				40		1080	50	1130
Dean, Geo. W.	13	S.E. ⁴ SE ⁴				40		1080	250	1330
Hallett, Nathan	14	N.E. ⁴ SE ⁴				40		1040		1040
						53		639	67	

SECTION No. 27

Congressional Township, No. 17 R. 3

SCALE:—Forty rods to an inch, or ten rods to a space, Congress Land, which is one mile square for a Section.

Number of acres in this Section, according to the UNITED STATES SURVEY,



Montgomery COUNTY, INDIANA, 1899.

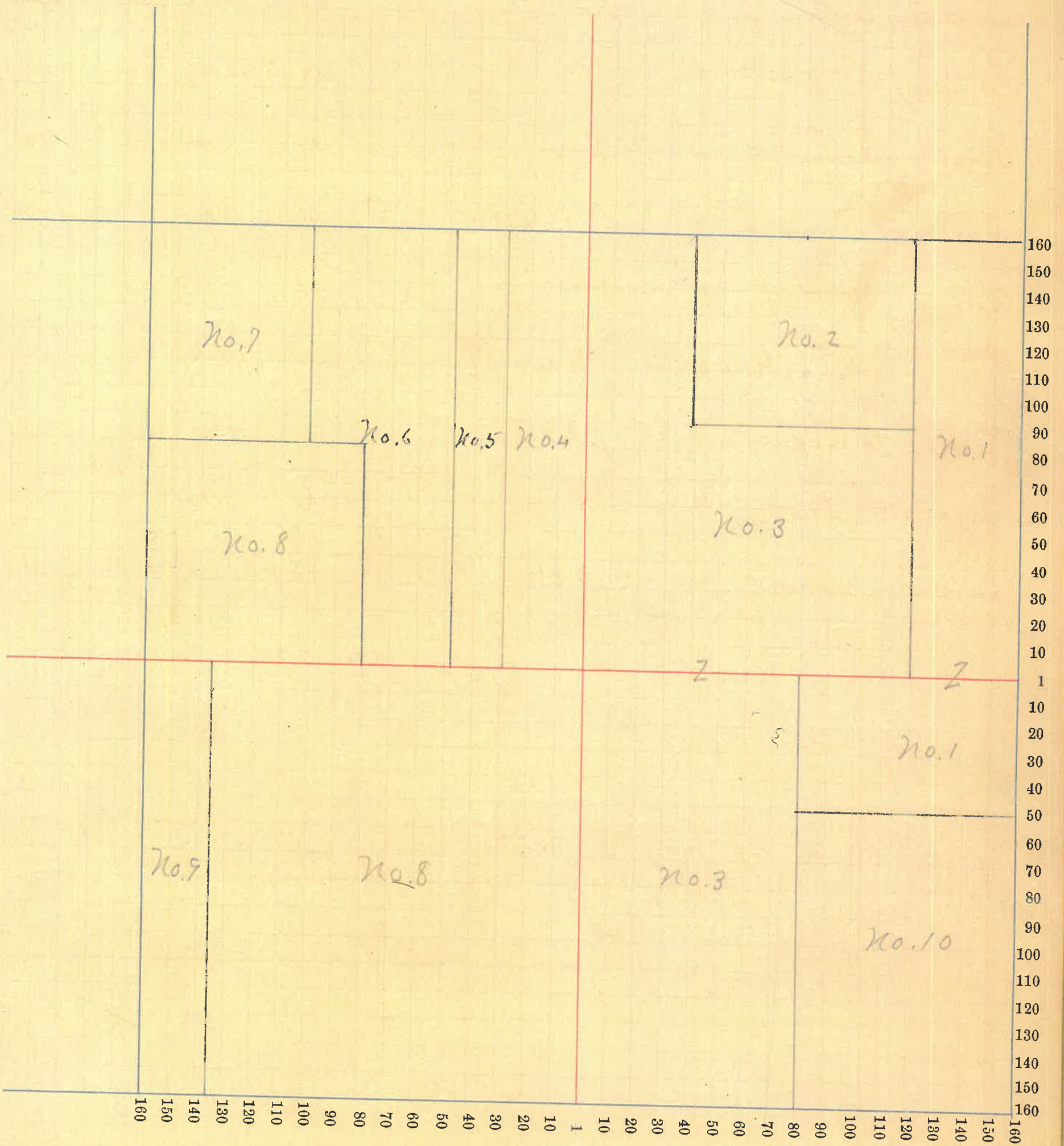
Assessor's Plat-Book for Clark Township, No. 17

NAMES OF OWNERS.	Number on Plat.	DESCRIPTION.	Section.	Township.	Range.	Acres.	Hundredths.	Value of Lands.	Value of Improvements.	Value of Lands and Improvements.
Glover Geo	1	PT E ² E ²	28	17	B	66	67	1740		1740
Voris. C. C.	2	N.E. ⁴				37	70	1060	150	1210
McKnight Wm	3	E ²				162		4290	300	4590
Ford. Jesse F.	4	NW ⁴				29	68	760		760
" Egan B.	5	E ² NW ⁴				18	32	480		480
Dean Wm H.	6	N ²				42		1130	200	1330
" Geo. W.	7	N.W. ⁴				30		810		810
Hill Clifton G.	8	N ²				175		7900	550	5450
Elliott Wm	9	S.W. ⁴				25		670		670
Glover. Geo	10	SE ⁴				48	33	1290	400	1690

SECTION No. 28

Congressional Township, No. 17 R. 3

SCALE:—Forty rods to an inch, or ten rods to a space, Congress Land, which is one mile square for a Section.
Number of acres in this Section, according to the UNITED STATES SURVEY,



Montgomery COUNTY, INDIANA, 1899.


Assessor's Plat-Book for Clark Township, No. 17

NAMES OF OWNERS.	Number on Plat.	DESCRIPTION.	Section.	Township.	Range.	Acres.	Hundredths.	Value of Lands.	Value of Improve-ments.	Value of Lands and Improvements.
Dean Geo. W.	1	Pt. N E ⁴				56	44	1530	400	1930
Ford. Jas. W.	2	" "				99	41	2700	70	2770
Ashby S. F.	3	" W ²				316	68	8530	600	9130
Barnes H. C.	4	W ² S E ⁴				80		2080	350	2430
Elliott Wm	5	E ² S E ⁴				80		2160		2160
						59		63253		

SECTION No. 29

Congressional Township, No. 17 R. 63

SCALE:—Forty rods to an inch, or ten rods to a space, Congress Land, which is one mile square for a Section.
Number of acres in this Section, according to the UNITED STATES SURVEY,



Montgomery COUNTY, INDIANA, 1899.

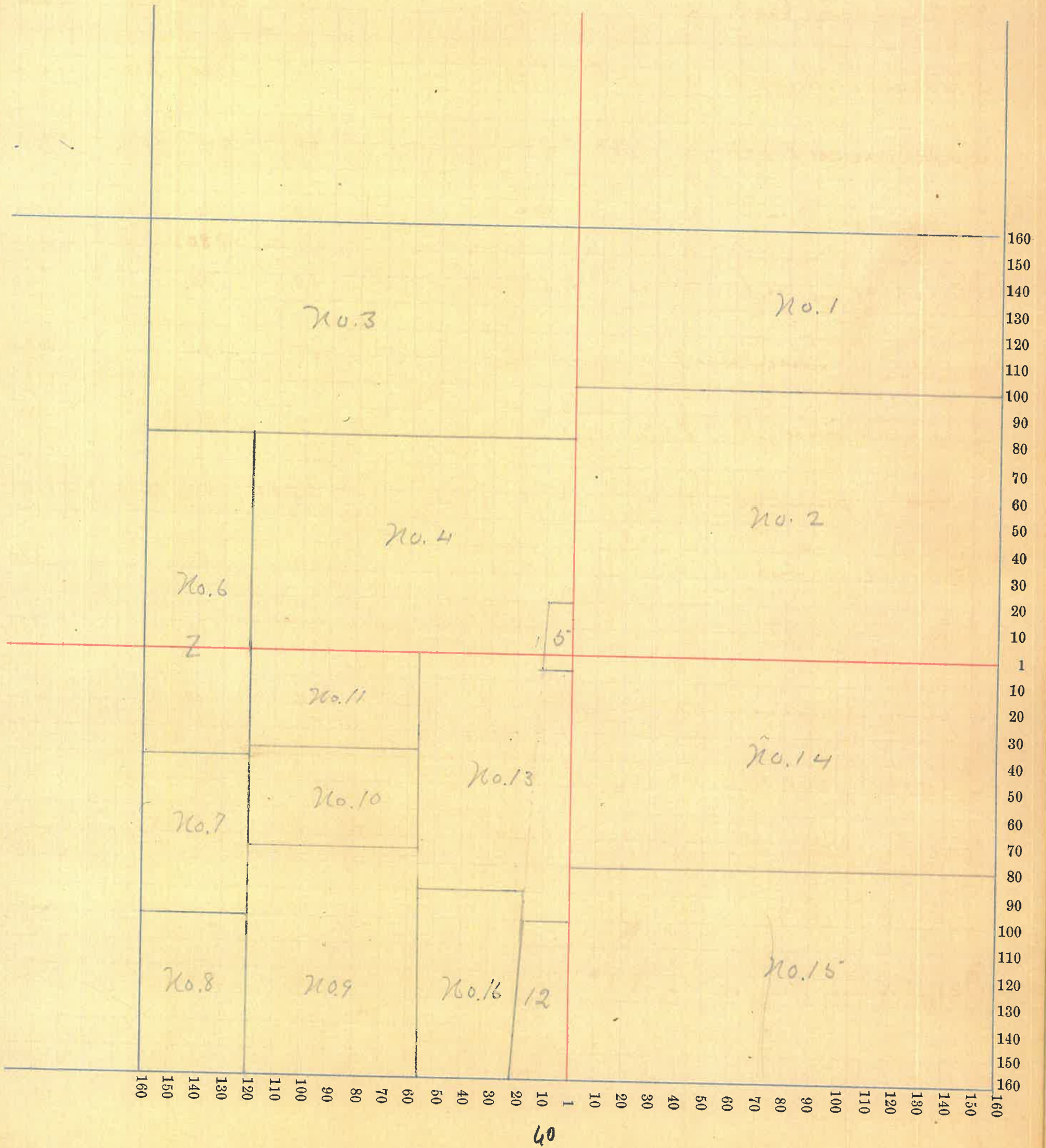
Assessor's Plat-Book for Clark Township, No. 17

NAMES OF OWNERS.	Number on Plat.	DESCRIPTION.	Section.	Township.	Range.	Acres.	Hundredths.	Value of Lands.	Value of Improvements.	Value of Lands and Improvements.
Mills. S.S.	1	Pt. NE ⁴	30	17	3	60		1620		1620
McCampbell. A.H.	2	" "				100		2800	550	3350
Christie Mary E	3	N ² NW ⁴				80		1760	250	2010
Caldwell. E.E.M	4	" S ² "				60		1560	150	1710
Morrison. Wm.	5	" N ²				2		50	75	125
Shackelford. A.J.	6	" "				30		750		750
" Geo. Heins	7	" SW ⁴				15		380		380
" Thos. J.	8	" "				15		380		380
" Louise	9	" "				35.02		870	300	1170
Sutcliffe. Lucy	10	" "				15		380		380
" Jas. S.	11	" "				15		380		380
Ball. Squire	12	" "				8		200		200
Glouer. Robt.	13	" "				25		620	500	1120
Hicks. Martin	14	N ² SE ⁴				80		2160	500	2660
Byrd. A.S.	15	S ² SE ⁴				80		2160	100	2260
Leachman. Minnie	16	" E ² SW ⁴				20		500	50	550

SECTION No. 30

Congressional Township, No. 12 R. 6

SCALE:—Forty rods to an inch, or ten rods to a space, Congress Land, which is one mile square for a Section.
Number of acres in this Section, according to the UNITED STATES SURVEY,



Montgomery COUNTY, INDIANA, 1899.

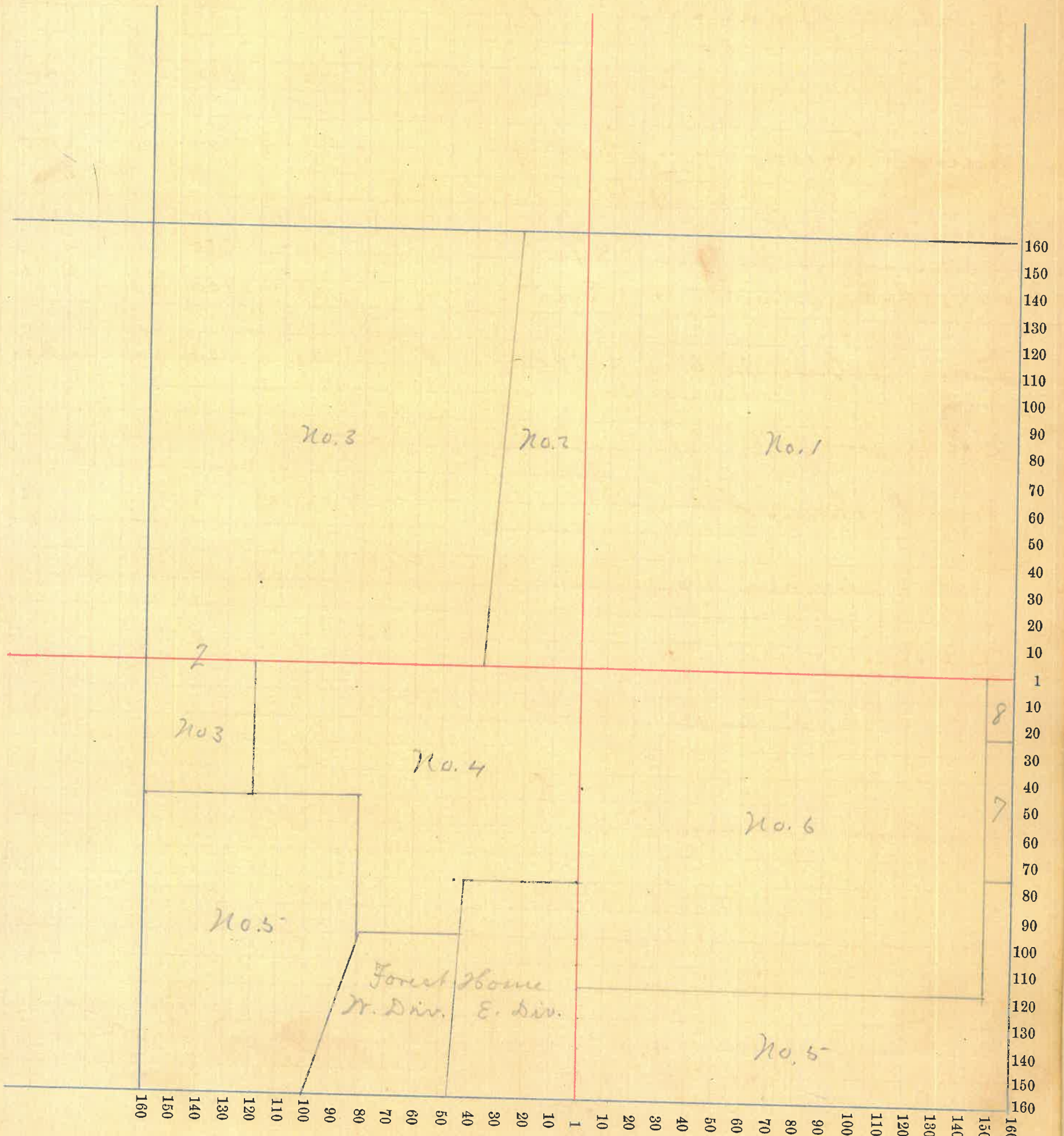
Assessor's Plat-Book for Clark Township, No. 17

NAMES OF OWNERS.	Number on Plat.	DESCRIPTION.	Section.	Township.	Range.	Acres.	Hundredths.	Value of Lands.	Value of Improvements.	Value of Lands and Improvements.
Harshbarger Joel C.	1	N.E. ⁴	31	17	3	160		4320	900	5020
Shuckelrud Jas. T.	2	Pt E ² NW ⁴				30		750	150	900
Lobin. Jas. M.	3	" W ²				144		3880	350	4230
Miller. J. A + B. A.	4	" S.W. ⁴				78	25	1950	100	2140
" " O.P.		" Forest Home" Lots 7, 8 + 9.						90		
Young. Jas. F.	5	" S.W. ⁴				35	70	880		
" "		" S.E. ⁴				47	94	1300	450	
" Grace M.	6	" "				112		3130	500	3630
Dickerson. J. H.	7	" "						630 (9)		See Sec. 32
Fore Eugene B.	8	" "						315 (1)		" "

SECTION No. 31

Congressional Township, No. 17 R. 8

SCALE:—Forty rods to an inch, or ten rods to a space, Congress Land, which is one mile square for a Section.
Number of acres in this Section, according to the UNITED STATES SURVEY,



Montgomery COUNTY, INDIANA, 1899.

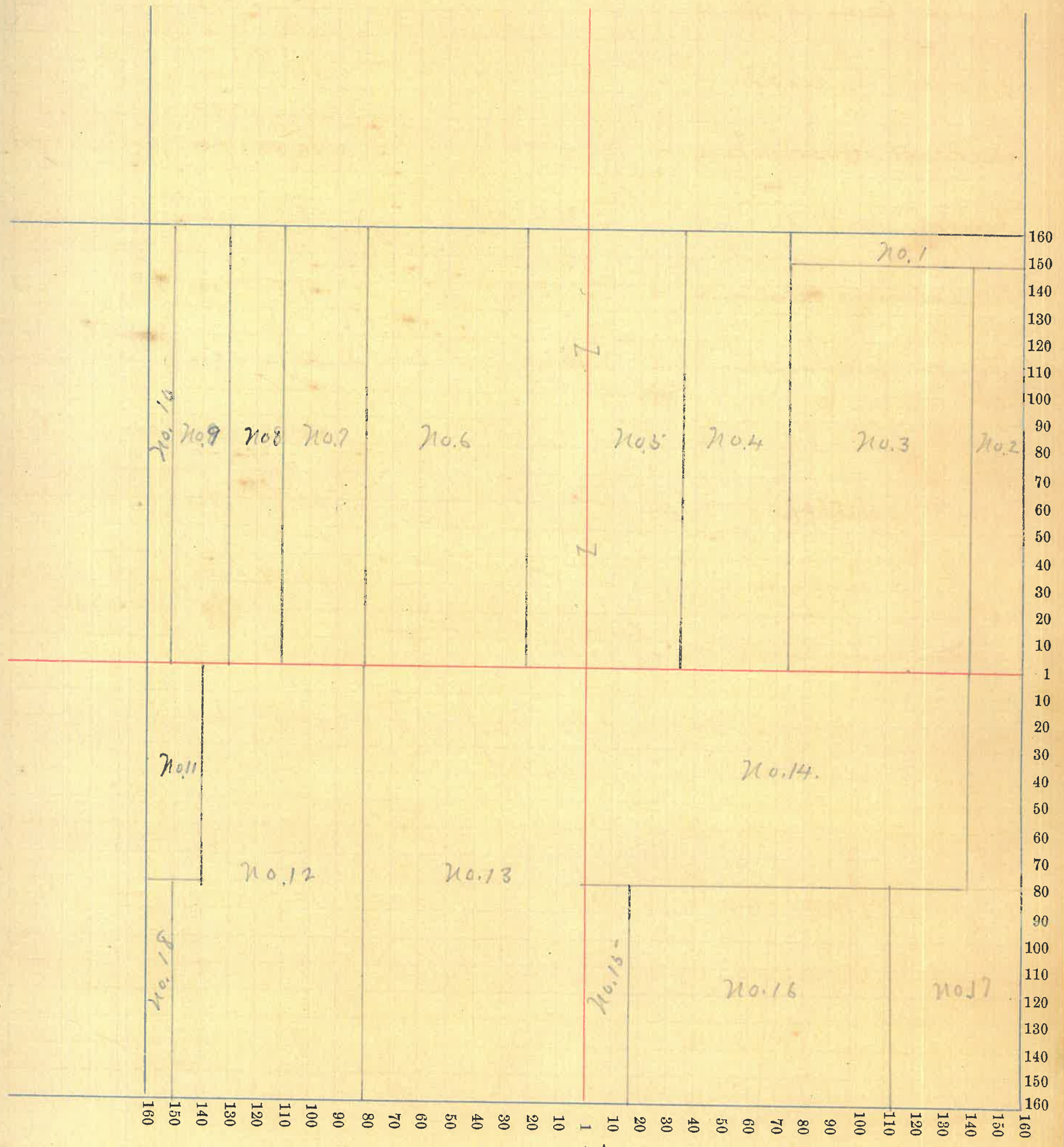
Assessor's Plat-Book for Clark Township, No. 17

NAMES OF OWNERS.	Number on Plat.	DESCRIPTION.	Section.	Township.	Range.	Acres.	Hundredths.	Value of Lands.	Value of Improvements.	Value of Lands and Improvements.
Elliott. Wm	1	NE ⁴	32	17	3	6		160	100	260
Byrd. Cora et al.	2	"				18		470		470
Stover Nancy L.	3	"				68		1410		1410
Elliott Oscar W.	4	"				41	50	910	400	1310
Daugherty. W. W.	5	NE ²				58	25	1560		1560
Harshbarger Minerva	6	NW ⁴				58	25	1560		1560
Ford. Alva R	7	NE ²				30	15	750		750
" Q. E.	8	"				20	68	620	300	820
" Walth. B	9	"				29	68	720		720
" Eugene	10	land in Sec 31 included (P. 157.)				13	39	340		340
Dickerson Jas H.	11	land in Sec. 31 included (P. 302.)				13	90	320		320
" Elija G	12	SW ⁴				13	91	350		350
" "	"	"				40	41	1000	100	1100
Blackford. Geo W.	13	E ² SW ⁴				80		2000	400	2400
Byrd. J. T. + Wm. Mills	14	SE ⁴				70		1540	100	1640
Lewis. Casandra S	15	"				8		250		250
Ford. Jesse et al.	16	"				48		1200	300	1500
Jeffries Walter	17	"				34		850	100	950
Young. J. F	18	SW ⁴				2	50	80		80
			63			635	17	9,300. of 31 off.		

SECTION No. 32

Congressional Township, No. 17 R. 3

SCALE:—Forty rods to an inch, or ten rods to a space, Congress Land, which is one mile square for a Section.
Number of acres in this Section, according to the UNITED STATES SURVEY,



Montgomery COUNTY, INDIANA, 1899.

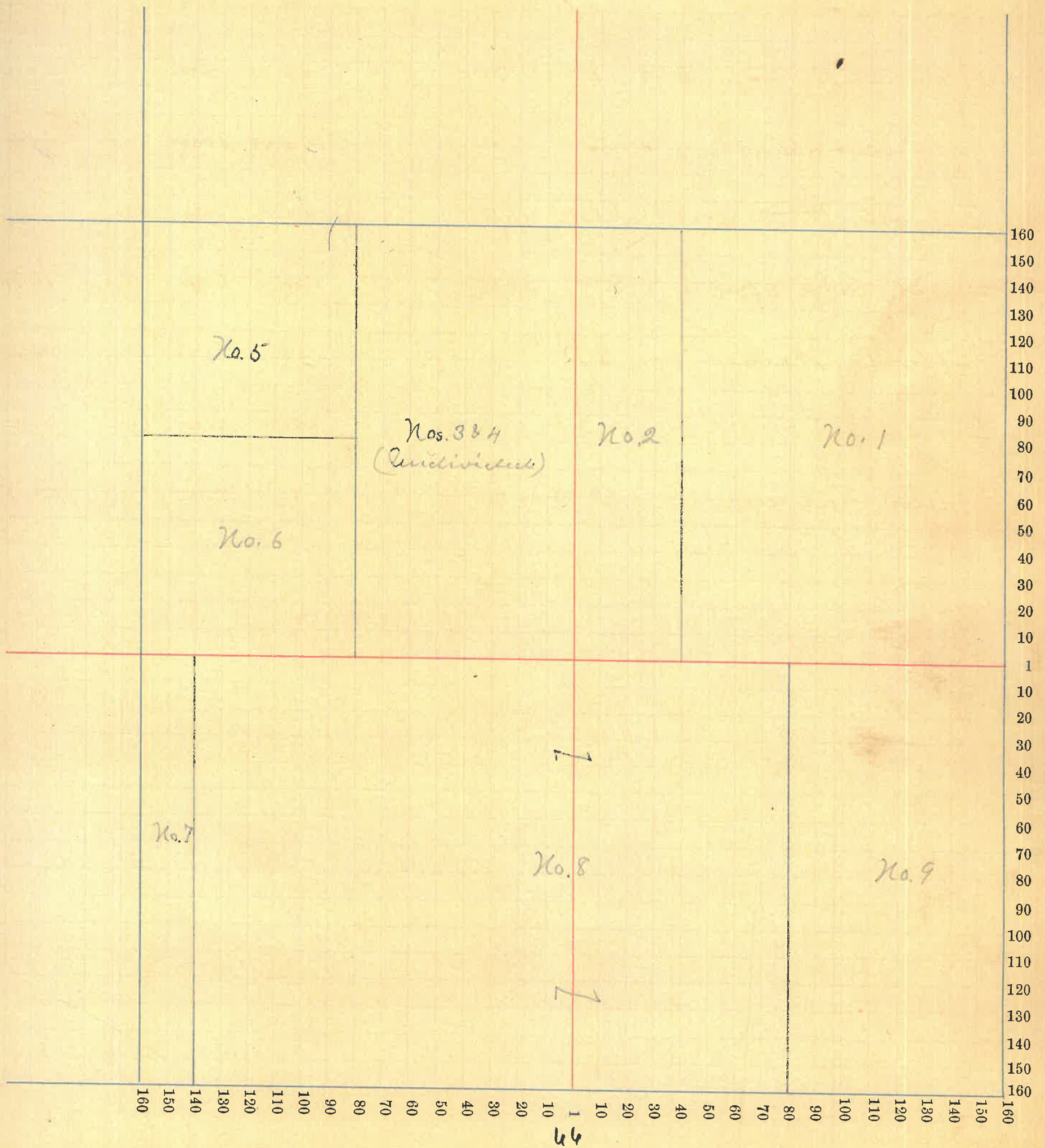
Assessor's Plat-Book for Clark Township, No. 17

NAMES OF OWNERS.	Number on Plat.	DESCRIPTION.	Section.	Township.	Range.	Acres.	Hundredths.	Value of Lands.	Value of Improve-ments.	Value of Lands and Improvements.
Miller, Chas. B.	1	Pt NE ⁴	33	17	3	120		3120		3120
Hill G. S.	2	" "				40		1040		1040
Ottumma, M. F. & Jas.	3	E ² NW ⁴				13	33	600		600
" M. & Christie May E.	4	" "				66	67	1800		1800
Elliott, Wm	5	NW ⁴ NW ⁴				40		1080	300	1380
Byrd Vera et al.	6	S.W. ⁴ NW ⁴				40		1040		1040
Jeffries Walter	7	" S.W. ⁴				20		500		500
Gordon, S. E.	8	" S ²				220		6160	600	6760
Miller, Harvey	9	E ² SW ⁴				80		2240		2240

SECTION No. 33

Congressional Township, No. 17 R. 5

SCALE:—Forty rods to an inch, or ten rods to a space, Congress Land, which is one mile square for a Section.
Number of acres in this Section, according to the UNITED STATES SURVEY,



44

Montgomery COUNTY, INDIANA, 1899.

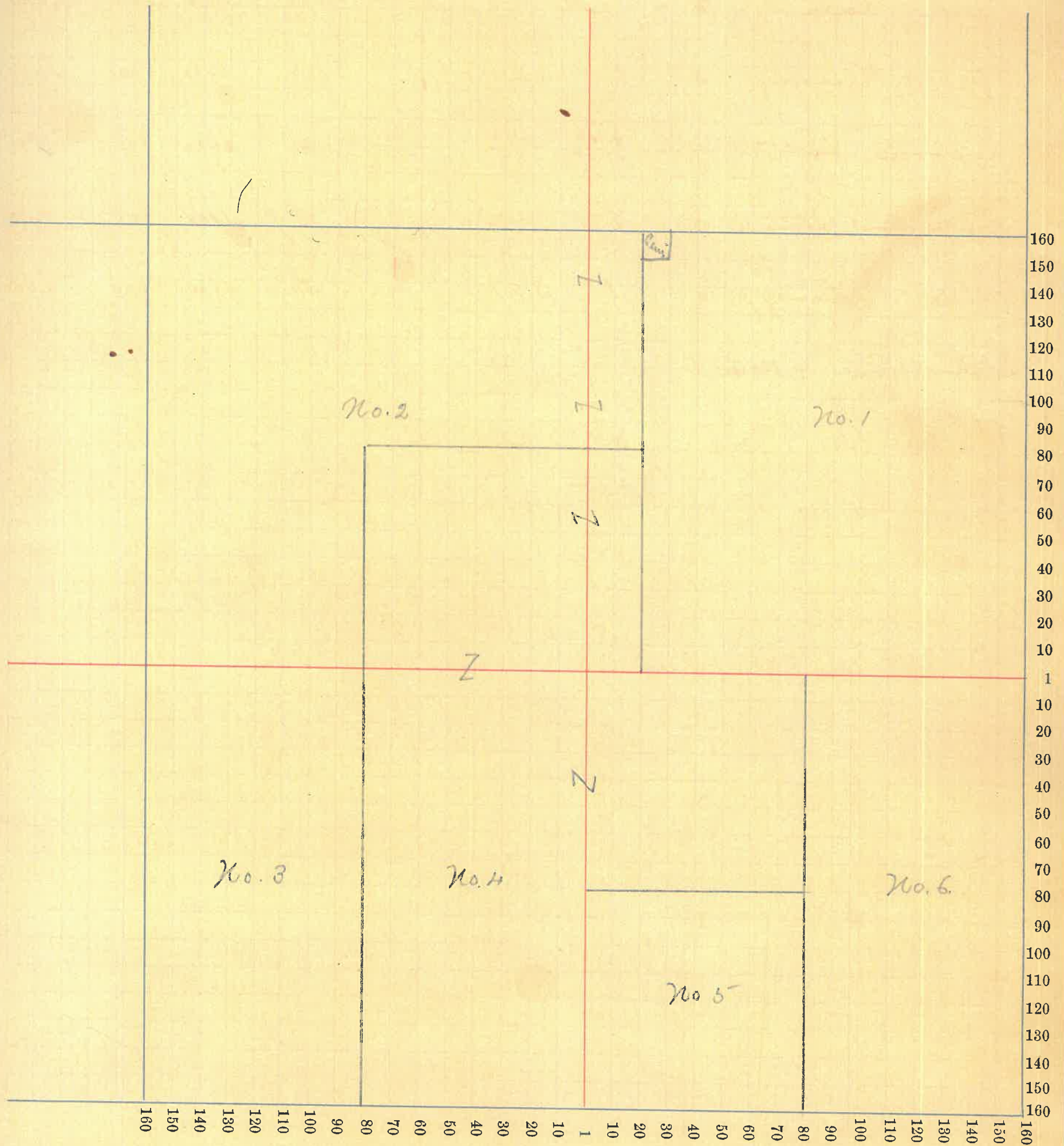
Assessor's Plat-Book for Clark Township, No. 17

NAMES OF OWNERS.	Number on Plat.	DESCRIPTION.	Section.	Township.	Range.	Acres.	Hundredths.	Value of Lands.	Value of Improvements.	Value of Lands and Improvements.
Harlett, Nathan.	1	Pt. N. E. 4	34	17	3	140		3580	350	3930
Miller, Henry	2	" N. 2				130		3250	100	3350
" Harvey	3	N 2 SW 4				80		2240	450	2690
Jeffries, Jas. H.	4	"				170		4420	600	4920
Barnard, Wm. Q.	5	SW 4 SE 4				39		1000	50	1050
" Nancy J.	6	E 2 SE 4				80		2180	350	2530

SECTION No. 34

Congressional Township, No. 17 R. 63

SCALE:—Forty rods to an inch, or ten rods to a space, Congress Land, which is one mile square for a Section.
Number of acres in this Section, according to the UNITED STATES SURVEY,.....



Montgomery COUNTY, INDIANA, 1899.

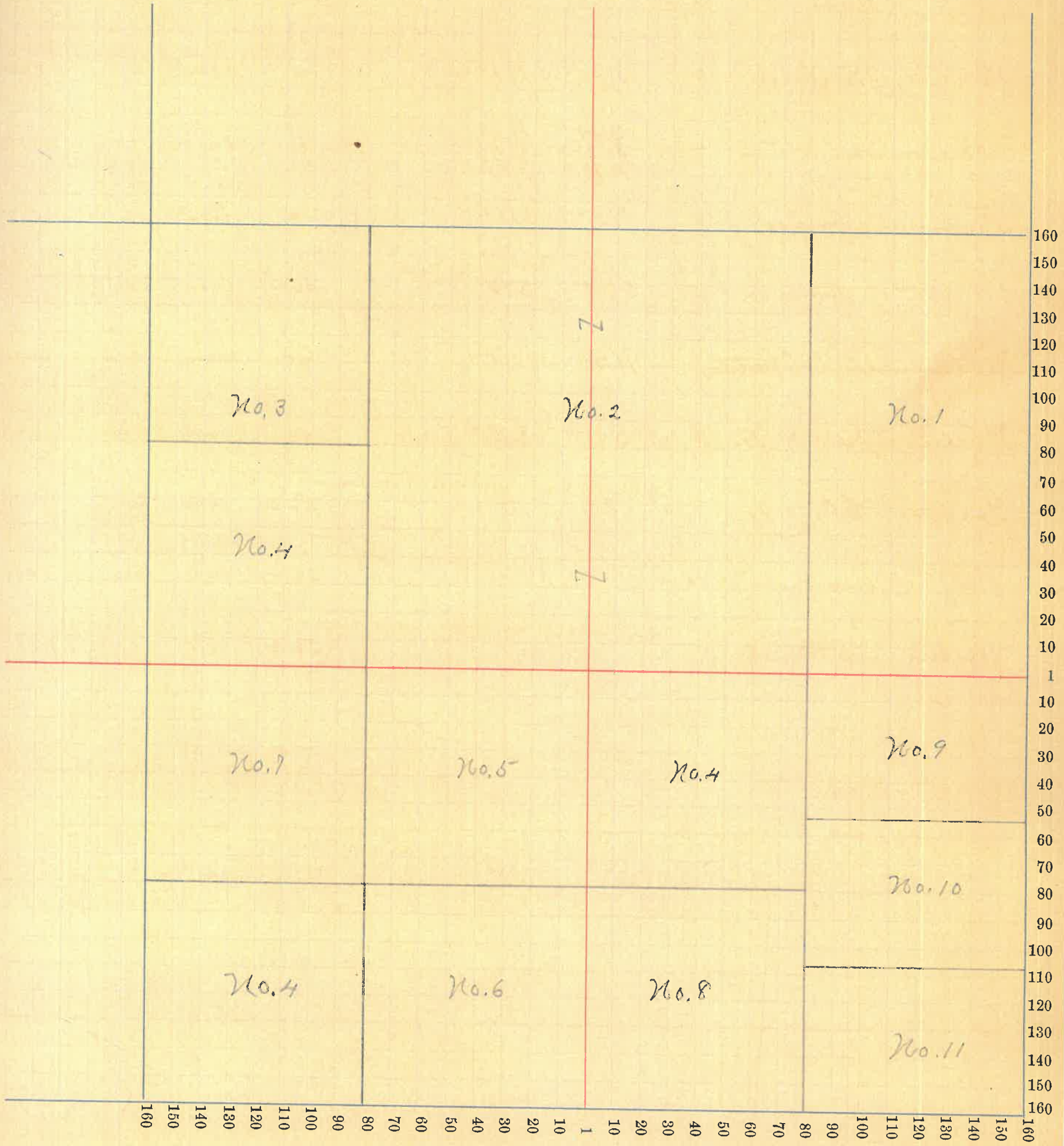
Assessor's Plat-Book for Clark Township, No. 17

NAMES OF OWNERS.	Number on Plat.	DESCRIPTION.	Section.	Township.	Range.	Acres.	Hundredths.	Value of Lands.	Value of Improvements.	Value of Lands and Improvements.
Hicks Saml	1	E ² NE ⁴	35	17	3	80		2080	300	2380
" Robt. T	2	pt. N ²				160		4160	650	4810
Hulett. Nathan	3	NW ⁴ NW ⁴				40		1040		1040
McCannon, W. H.	4	S NW ⁴ NW				40		100		
"		S ² NW ⁴ S W				40		2000	350	3350
"		N NW ⁴ SE ⁴				40		1000		
Chapman, Geo. S.	5	NE ⁴ SW ⁴				40		1000		1000
" Louise	6	SE ⁴ SW ⁴				40		1000	350	1350
McCannon Matilda?		NW ⁴ S W ⁴				40		1000		1000
Miller, Geo W. Jr.	8	SW ⁴ SE ⁴				40		1040	400	1440
Gregory, Chas. W.	9	Land in Sec. 36 included in val. E ² S ² E ⁴				27 05		1440	200	1640
" Amanda	10	Land in Sec. 36 included in val. " " " "				26 40		1400	250	1650
Miller Sarah E	11	Land in Sec. 36 included in val. " " " "				26 55		1370		1370

SECTION No. 35

Congressional Township, No. 17 R. 6

SCALE:—Forty rods to an inch, or ten rods to a space, Congress Land, which is one mile square for a Section.
Number of acres in this Section, according to the UNITED STATES SURVEY,



Montgomery COUNTY, INDIANA, 1899.

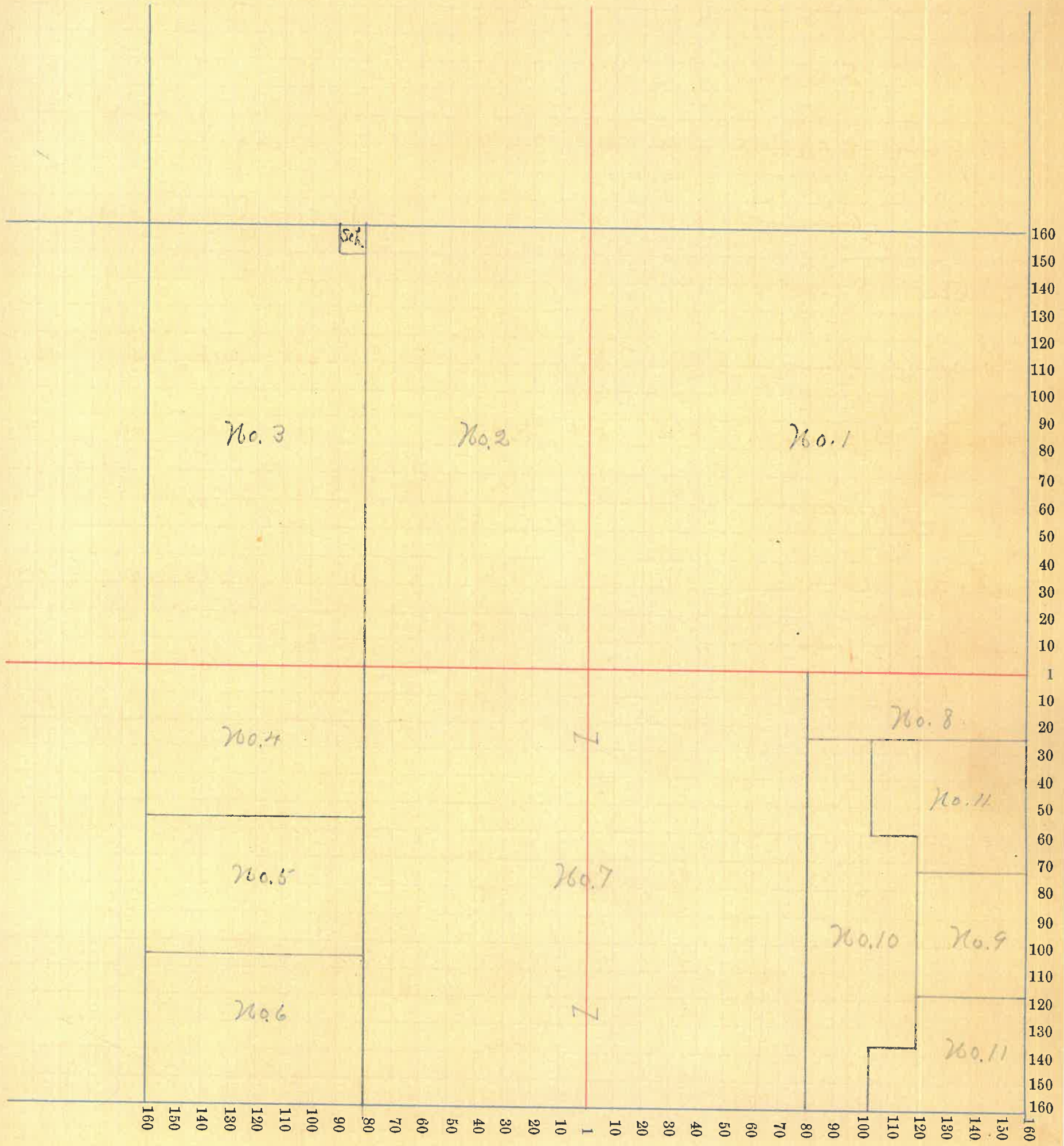
Assessor's Plat-Book for Clark Township, No. 17

NAMES OF OWNERS.	Number on Plat.	DESCRIPTION.	Section.	Township.	Range.	Acres.	Hundredths.	Value of Lands.	Value of Improvements.	Value of Lands and Improvements.
Haushbarger Saml W.	1	N E ⁴	36	17	3	160		3520	150	3670
Hicks Henry G.	2	E ² N W ⁴				80		1900		1900
" Samuel	3	W ² N. W ⁴				79		2080		2080
Gregory. Chas. W	4	W ² S W ⁴				27	05	720 700 Valued in Sec, 35		
" Amanda	5	" "				26	41			
Miller Sarah E	6	" "				26	54		685	
Hicks. Thos. J.	7	S ²				160		4150	450	4600
Mills Sydney A	8	E ² S. E. ⁴				12		310	400	710
" Arthur S	9	" "				8		200		200
Roe Ann	10	" "				33		850	150	1000
Rogers Wm H.	11	" "				26	20	670		670

SECTION No. 36

Congressional Township, No. 17 R. 3

SCALE:—Forty rods to an inch, or ten rods to a space, Congress Land, which is one mile square for a Section.
Number of acres in this Section, according to the UNITED STATES SURVEY,



Montgomery COUNTY, INDIANA, 1899.

Assessor's Plat-Book for


Ladoga, Clark Township, No. *1*

*H & S. North. Aclct. 10 blocks, and
Plat of H. & S. Aclct. " " and
S. C. Harney Lots in M. & F. Forest H. Square
including Plat 1 in H & S. North Aclct.*

NAMES OF OWNERS.	Number on Plat.	DESCRIPTION.	Section.	Township.	Range.	Acres.	Hundredths.	Value of Lands.	Value of Improve-ments.	Value of Lands and Improvements.
Stover, Mahala T.		Plat. N. & N.E. 4	18	17	3	30		1800	400	2200
" D. C.		" " "	18	17	3	3		140		140
Simon, C. M. & Salomon		H. & S. N. Aclct. Lots 11 & 12						130		130
Mahoney Bridget		" " " " Lots 6, 7, 8, 9, 10, 13 & 14				60	60	540		540
Kartman, Catherine		" " " " 5 15 & 16						220	250	470
" Kurt. J.		" " " " 4 & 17						100	350	450
Kachub, Thos		" " " " 3 & 18						200	250	450
Keupfer, Jno		" " " " 2 & 19						200	300	500
Harney, J. F.		" " " " 1/6 " 20						20		20
" "		" " " " F. Harney sq.					83	125		125
" Annien		" " " " 2/3 " 20						80		80
" "		" " " " F. Harney sq.				8	28	500		500
" Sarah C.		" " " " "					83	125		125
" "		" " " " 1/6 Lots 20						20		20
" "		" " " " S. C. H. Aclct. 7 H. sq. 110 80 80 80 100 100 6, 8, 9, 11, 12, 13 & 14.						570		570
Keupfer, M. T.		" " " " " 10						70		70
Kesner, W. C. & C.		" " " " " 7						100	260	360
Mitchell Jno		" " " " " 5						140	250	390
Fuller, Ed.		" " " " " 4						200	1000	1200
Mitchell Abram		" " " " " 3						200		200
Cooper, C. P.		" " " " " 15 & 16						230	350	580
Stevenson, M. C.		" " " " " 17						200	500	700
Snyder A & C		" " " " " 20						210	600	810
Scott, Belle		" " " " " 2						200	900	1100
McDaniel, David		" " " " " 1						210	550	760
Heimer, Jno. C.		" " " " " 14						200		200
Dunwiddie C. H.		" " " " " 18						200		200
Prichett Fanny		" " " " " S. A. 12-50 ft.)						80	260	340
Bank, Mary M.		H. & S. N. Aclct. Plat " 4 & 17						100	300	400


D. C. Stover 3. a.

120 Backs
20 ft. Street



50ft. Baldwin Ave.

257 1/2 ft.



East 1/2 Forest Lane Square

4.94 a.

50th Locust St. 30 ft.

200 ft. Street

Unplatted Parcel 20 a.

Parcel 7. Stover.

Mulvan Ridge Square. 10 a.

TOWN OF

Ladoga

*East of R. R. Junction and
from bench to South St. and
west of Oklahoma City*

SENTINEL PRINTING CO., PRINTERS AND BINDERS, INDIANAPOLIS

NAMES OF OWNERS.	ADDITION OR SUBDIVISION.	In-Lots.	Out-Lots.	Parts of In-Lots.	Parts of Out-Lots.	No. Square or Block.	Value of Lots, without Improvements.	Value of Improvements.	Value of Lots and Improvements.
Hughes, Chas. H.	N. & S. add N. Pt. 1-2-3.	1-2-3.					160	60	210
Parker, Jno	N. & S. add.	8					300	100	400
Zimmerman, Benj.	"	7					300	320	520
Fuller Susan D.	"	6					260	280	540
Coulter, Jno. H. & Ch.	"	5					220	120	340
Wolfe, Jno. B.	"	4					160	250	410
Huntington, H. S. & G. M.	"	{ 2 } { 3 }		Each of C. & S. Hwy			200	520	720
Miller, Harvey	"	{ 9 } { 23 }					400	300	700
Bell, Laura	"	10					250	140	390
Ford, Jas. H.	"	11					250	400	650
Fields, Jno. H.	"	12					240	160	400
Slavens Maggie	"	13					230	200	430
Bugher C. H. & M. M. Bachelder	"	14					300	240	540
Kempin, Daniel	"	15					300	250	550
Nicholson, Jno. F.	"	16					320	400	720
McIntyre, M. E.	"	{ 22 } { 24 }					420	260	680
Myers, H. & C. S.	"	21					250	260	510
Byrd, Sarah	"	20					220	260	480
Snodgrass, S. M.	"	19					200	160	360
Mitchell, Abram	"	18					320	180	500
Smith, S. C. Sons, & Co	"	17					320	250	570
Bell, Taylor, C.	"	25					120		120
Harney Sarah B.	"	{ 26 } { 27 }					300	120	420
Rice, Geo. J. & M. M. Bachelder	"	42-43-44-45-46.					500	240	740
Strickler, W. S.	"	30					250	260	510
Barton, Lou.	"	{ 28 } { 29 }					250	260	510
Strickler, M. M.	"	31 32 33					200	600	800
Swink, Jno. H.	"	31 32 33					260	150	410
Hosstetter, D. H.	"	34 35					390	260	650
Chelshin, Anna	"	35 36					300	320	620
Robbins, Malinda	"	36					300	140	440

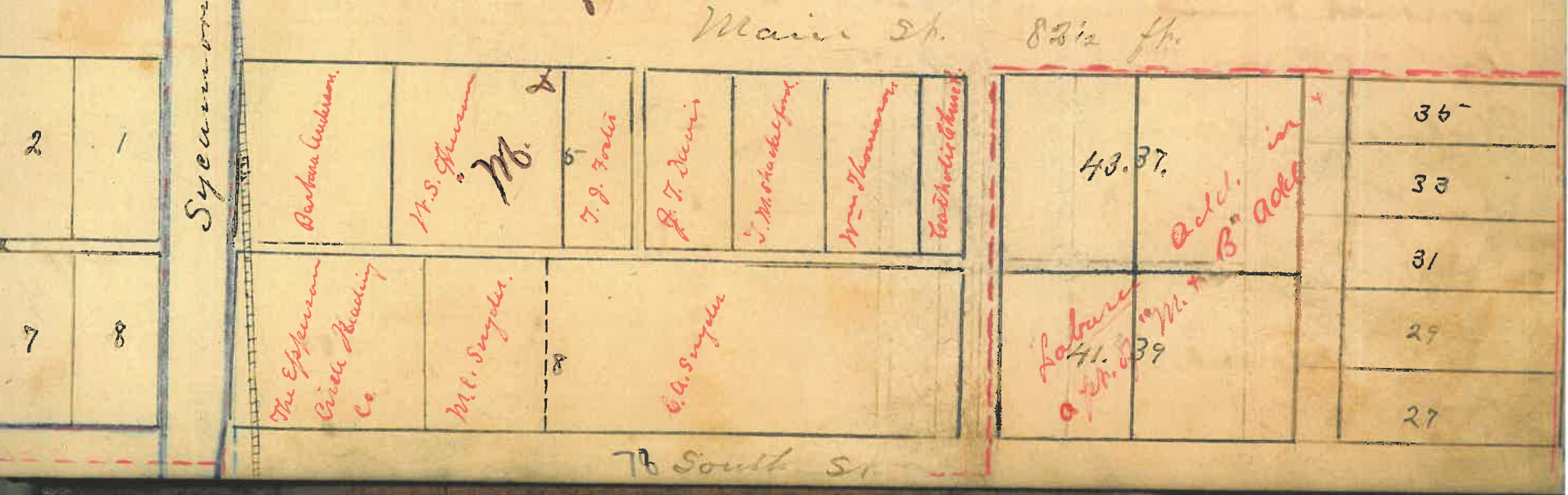

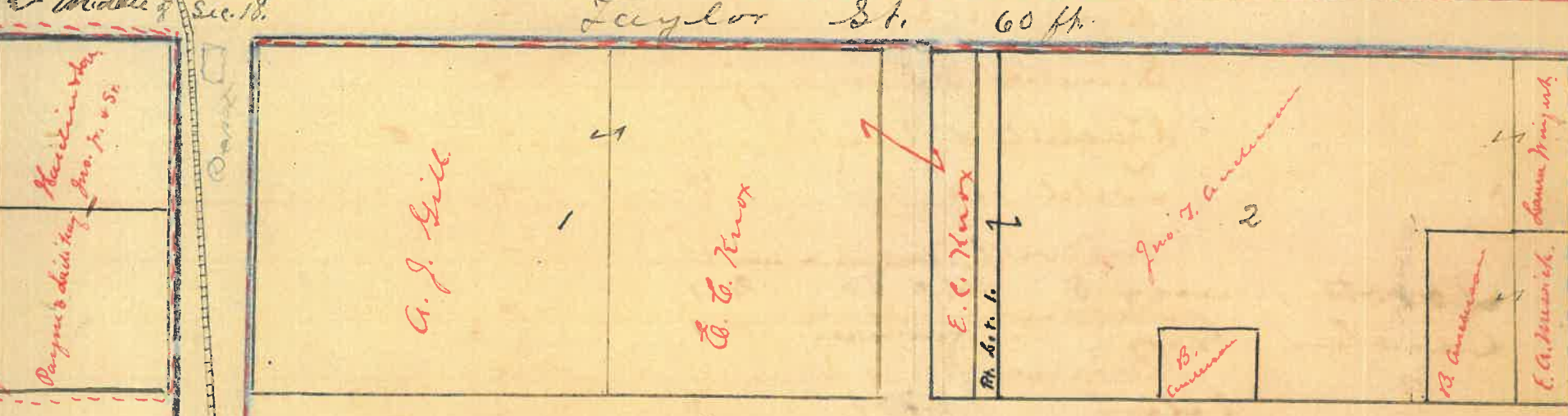
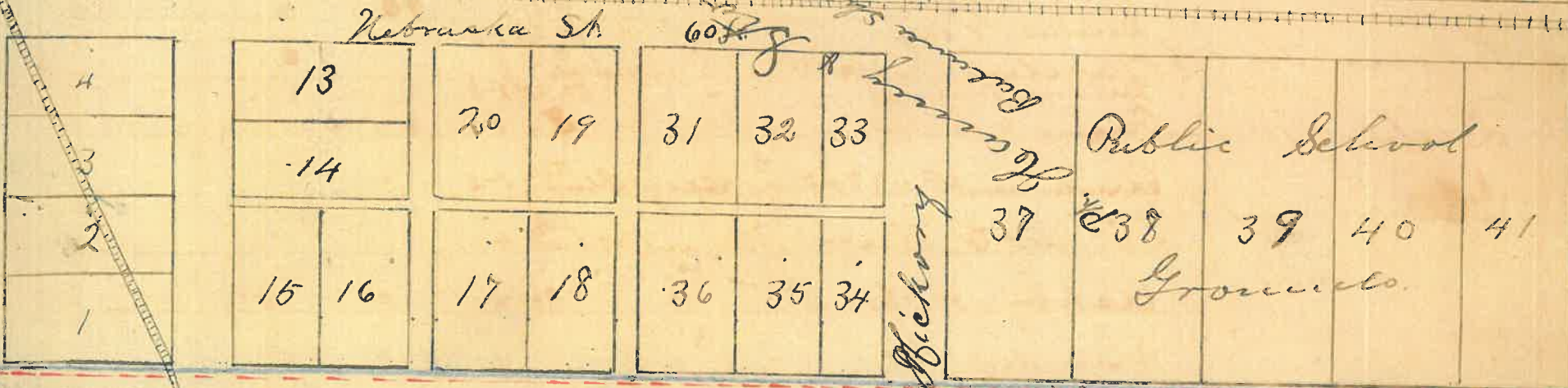
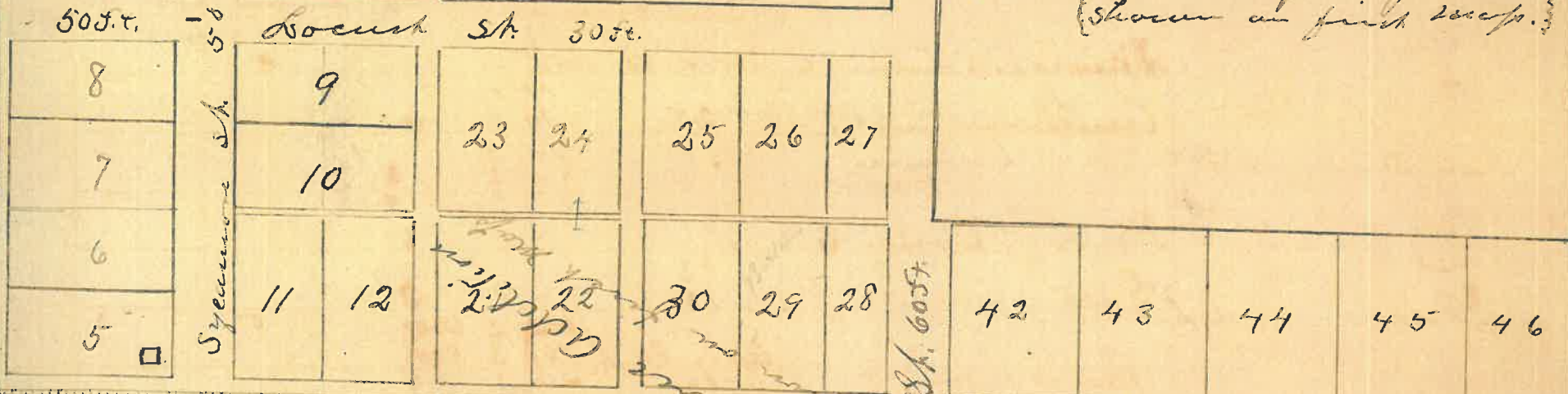
The Original Plat...

Name of Owner.	Acquisition or Sub-division	Lot	Value of lot	Value of improvements	Value of lot and improvements
Bringerham Lamm, A.	M. & B. add.	2	260	380	560
Anderson Jno. T.	" "	1	600		600
" Barbara	" "	5	220	100	320
	" "	2	180	200	360
	" "	2	40		40
Knox Emily C.	" "	1	600		600
Gill Amanda J.	" "	1	700		700
" "	" "	1	500		500
Mahorney James P.	Craig Plank	2	600	500	1100
Gill W. B.	" "	8	500	500	1000
Deisher Ellen	" "	1	500	400	900
Harder Jno. Jr. B.S.	" "	7	280	2400	3150
Deisher Mary L.	" "	7-8	280	250	530
Payne & Lickbay	" "	1	200	500	800
Anderson B.P.M. & F.S. Prop.	Craig Plank	2, 7-8	280	200	480
L.N.A. & C. Craig	Myers & B. add.	1	500	1200	1700
Ashby Robt. L.	" "	1-2	600		600
Guyley J. C.	" "	4	500		500
Byrd A. S.	" "	4	500	500	1000
Standiford Mary A.	" "	4	480	520	1000
Shackelford Mark	" "	4	280	300	580
Todd A. J.	" "	4	700	300	1000
Brewer Geo. E.	" "	4	480	270	750
Barnes Mary A.	" "	4	300	320	620
Payne Eliza L.	" "	4	300	270	570
Grimes G. E.	" "	4	480	570	1050
Gill Anna V.	" "	4	700	750	1450
Nicholson Allie M.	" "	4	700	750	1450
Rose M. M. & R. L.	" "	4	700	750	1450
Massick Elizabeth A.	" "	4	700	750	1450
Johnson Jno. H. & Lottie Sabum	" "	4	700	750	1450
Davis Geo. W.	" "	4	700	750	1450
Regler Solomon & M. H.	" "	4	700	750	1450
Thomason W.	" "	4	700	750	1450
Shackelford J. M.	" "	4	700	750	1450
Davis Jno. J.	" "	4	700	750	1450
Foster Tho. J.	" "	4	700	750	1450
Experson M. S.	" "	4	700	750	1450
Snyder C. A.	" "	4	700	750	1450
Snyder M. E.	" "	4	700	750	1450
The Experson Circle Heating Co	" "	4	700	750	1450

S. C. Hammy West side
Addition in
Forest Home Square
(shown on first map)

East 1/2 Forest
Home Square
(shown on 1st map)

Walnut Ridge Square
(shown on first map)



78 South St

TOWN OF *Lacloga*

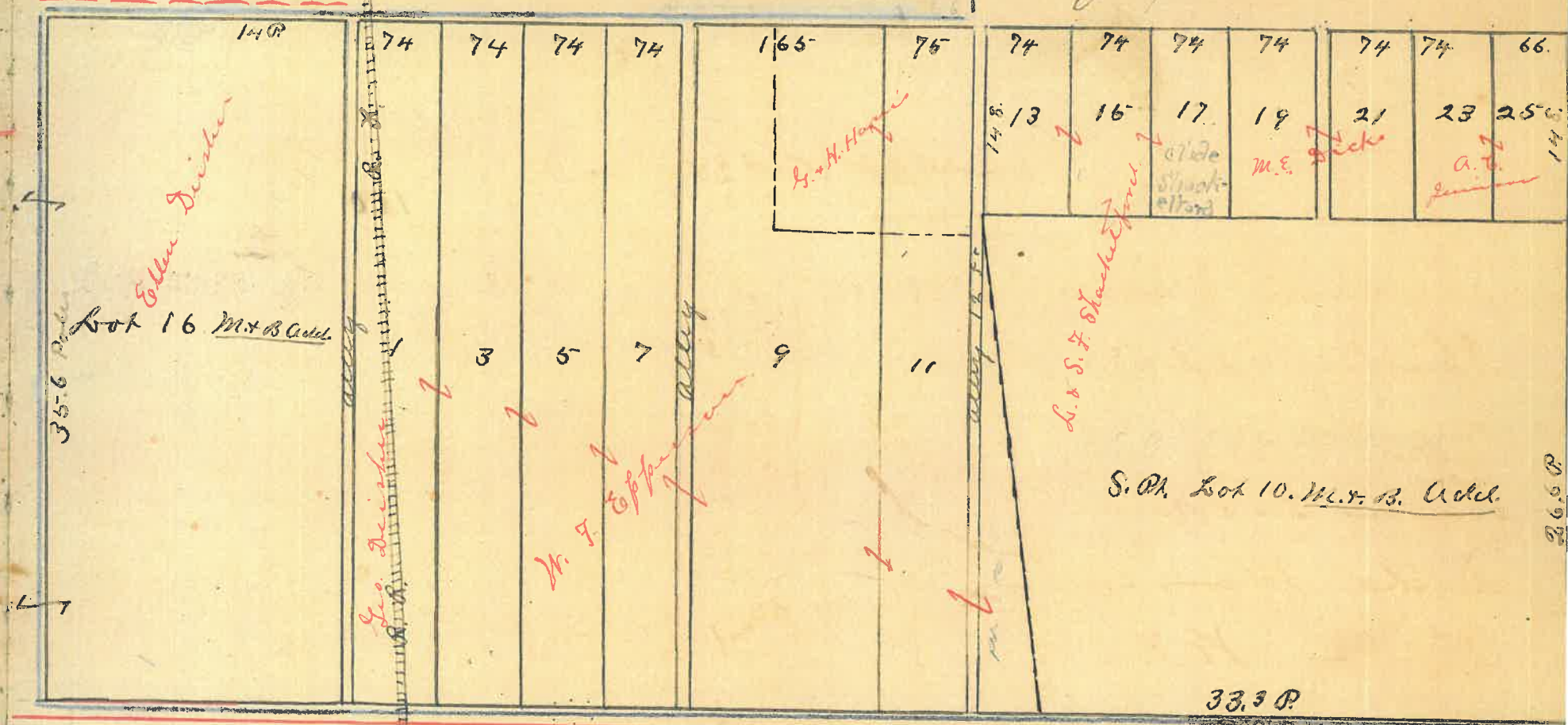
SENTINEL PRINTING CO., PRINTERS AND BINDERS, INDIANAPOLIS

NAMES OF OWNERS.	ADDITION OR SUBDIVISION.	In-Lots.	Out-Lots.	Parts of In-Lots.	Parts of Out-Lots.	No. Square or Block.	Value of Lots, without Improvements.	Value of Improvements.	Value of Lots and Improvements.
Jenison A. C.	Sub. div. of M. + B. ac. Labarea	25	23				180	50	230
Shackelford L. + S. F.	Labarea	13	15	17			350	350	700
"	"	16							
Harris, Geo + Hattie	"	9	11				200	250	450
Dicks, Mary E.	"	14	21				200	250	450
Epperson, W. F.	"	1	3						
"	"	5	7				480	700	1230
"	"	9							
"	M + B ac. Labarea	10							
Abbott, Nancy S	Labarea and M + B.	11	11				150		100
Dinslee Geo.	Labarea	1					10		10
Hawens, Geo. W.	M + B. Pt. 18-17-3	16	11			1,300	200	550	750
Nicholsen, Benj.	"	15					150	200	350
"	"	15					200		200
"	"	14					100		100
"	R. D. + Labarea W.	13					100		100
"	"	13					80		80
"	"	13					80	150	230
Gott, Geo. W.	M + B.	13					50	150	200
Davis Caleb	"	13					30	50	80
Bousch, Daniel	Pt. S. W. 4 Sec. 18-17-3	13				1,250	50	100	150
Parker, Mary M.	Wablers	1					180	200	380
Nicholsen, O. W. + L.	"	2					140	220	360
Souther, M. A.	"	3					140	250	390
"	"	4					150	280	430
"	"	5							
Gill Valverde	"	5							
Rice Geo. T.	M + B.	6					200	400	600
"	"	12					10		10
Reed, Mary R.	"	7					200	700	900
"	"	13					150	300	450

South part of Labaree Add. to Ludoys lying south of South St.

as laid out in M. & B. Add.

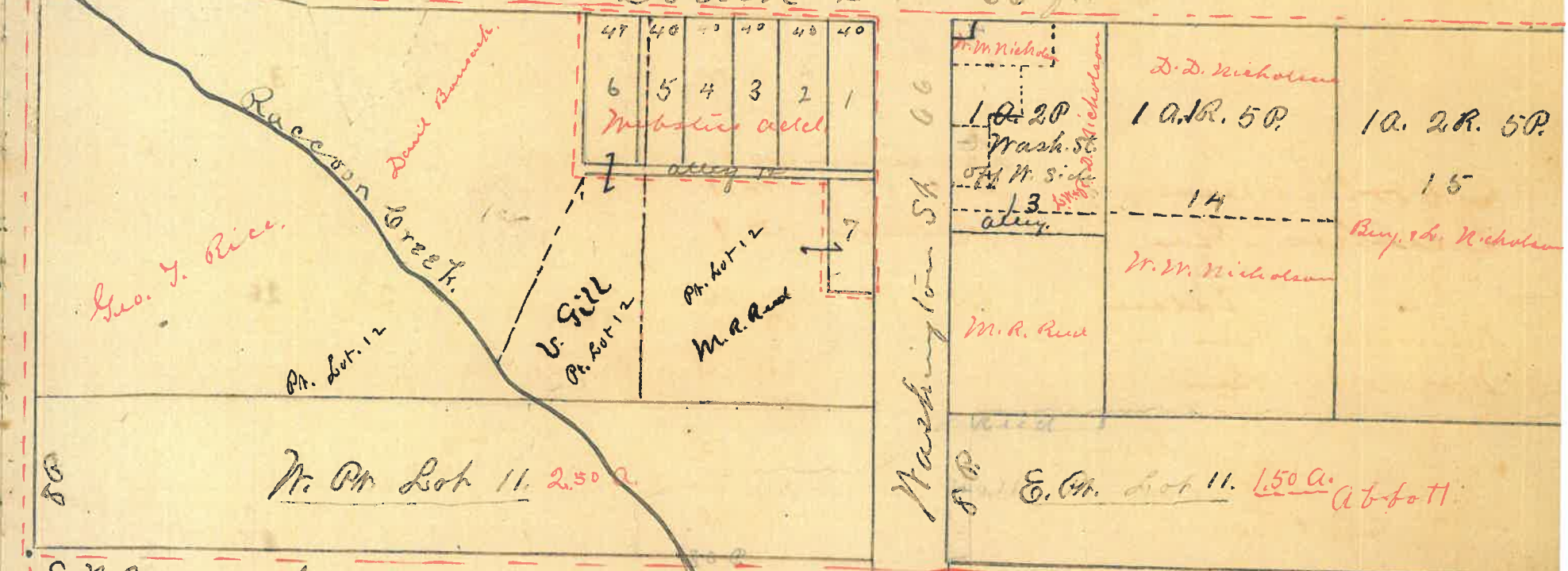
South St. 66 ft.



South Corporation Line.

West part of "Meyer & Britts Add." is shown in map below. - also lots of Meyer's add. in same

South St. 66 ft.



TOWN OF Ladoga.

SENTINEL PRINTING CO., PRINTERS AND BINDERS, INDIANAPOLIS

NAMES OF OWNERS.	ADDITION OR SUBDIVISION.	In-Lots.	Out-Lots.	Parts of In-Lots.	Parts of Out-Lots.	No. Square or Block.	Value of Lots, without Improvements.	Value of Improvements.	Value of Lots and Improvements.
Gill, Franklin	Pl. E ² N.W. ⁴ sec. 18-17-3-1 - 1a.						100	150	
Rice, Jos. F.	" E ² N.W. ⁴ " 18-17-3 - 13a.						10		
Rice, Geo. T.	W. 9 + W. add 8-1						250	120	
Fusker Rachel	" " c8						320	150	
Castlack, Jas	" " {c7						500	120	
Overstreet, Jas. W.	" " c4						500	40	
" " & Minnie E.	" " c5						250	300	
Bateman W. F. & Ida E.	" " c3						550	760	
Talbot, Mattie M.	" " c2						450	200	
Foster, Ira D	" " c1						400	600	
Nyle, S. F.	" " a2						900	1800	
Widdop, W.	" " a3								
Swindler Susan	" " a4						550	1100	
Carroll, J. C.	" " a5						550	300	
Carroll, J. C.	N. N. W. add 4						280	380	
Gish, James T.	" " 3						200	260	
Graybill Eliz.	" " 2						200	260	
Powers, M. J. & Bridget Lathen	" " 1						200	350	
Ryan, Fannie E	" " {11						210	300	}
	" " {12						200	250	
Gregory, Thos	" " Pt 4						200	300	
Wail, Harry	" " 10						200	350	
	" " 10						220	450	
Neighbors, Daniel H.	Pl. E ² N.W. ⁴ sec. 18-17-3 - .33a.						50	180	
Browning, H. C.	" " " " 1.94a.						250	260	
Scott, A. M.	Scott 1 st add 5						280		}
	" " " " 6						200		
Garret, J. F.	" " " " 2 (in A. M. Scott's name)						180		
Dunphy, H. C.	" " " " 3						320	450	
Coffman, E. C.	" " " " 4						260	1040	
Fudge, P. M. & F. G. J. & T.	add 6						190	270	
" " " " " "	Pl. E ² N.W. ⁴ sec. 18-17-3 - 50a.						280	200	
Sherry, Mary S.	{ P. & T. add 7								
	{ Pl. E ² N.W. ⁴ sec. 18-17-3 - 10a.						150	150	

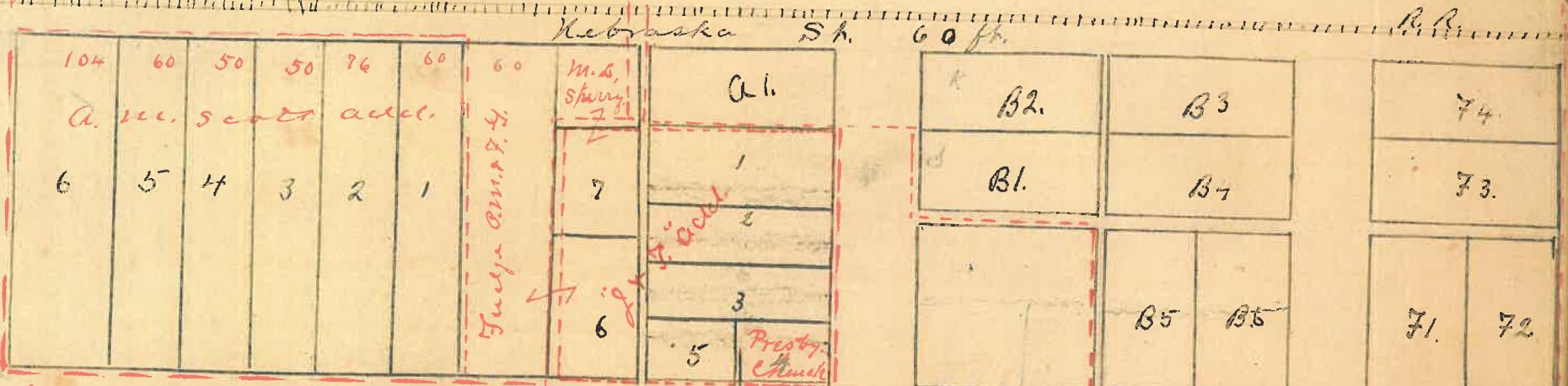
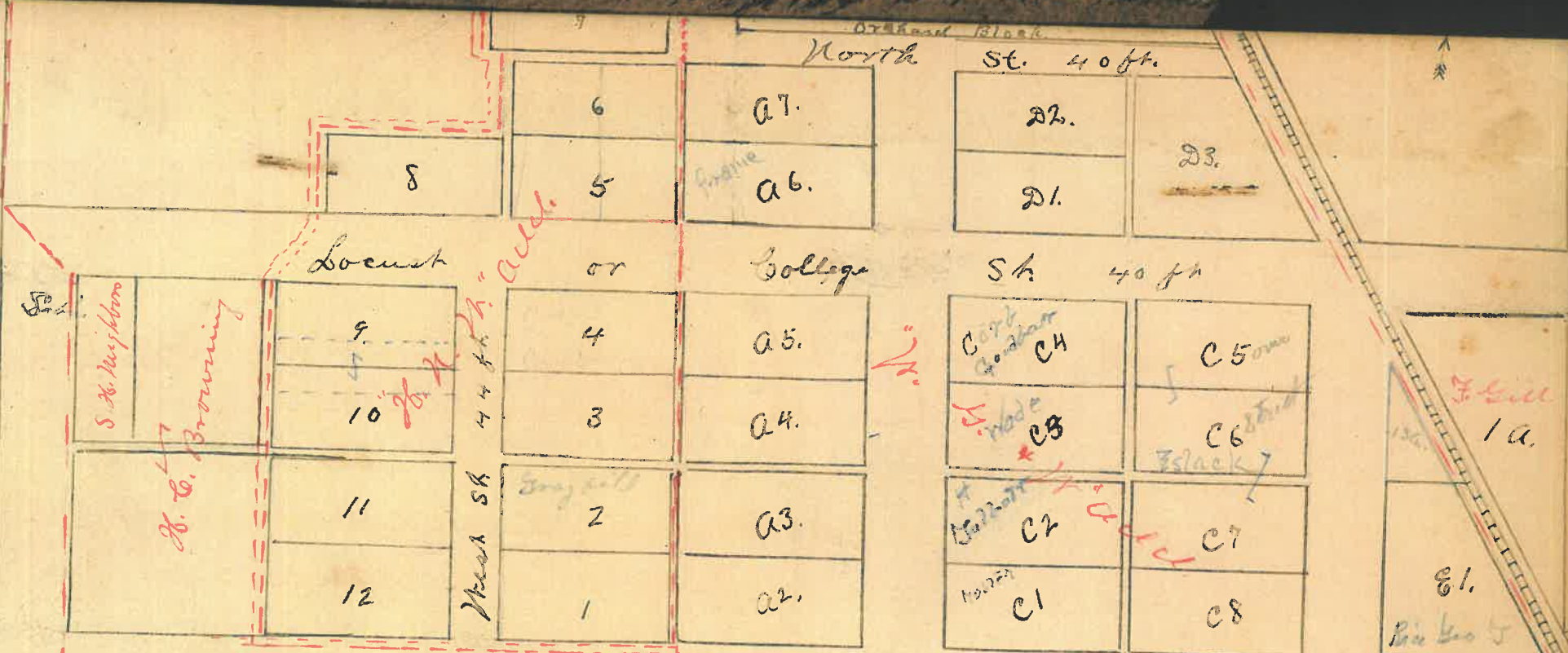
Names of Owner.	Additions or Subdivisions	Lots.	Value of lots.	Value of improvements	Value of lots and improvements
Smith, Susan	J. & J. Acad	5	250	100	250
Marshall, Nellie K.	J. & J. Acad	3	450	300	750
Havens, Geo W. & Emma	" "	2	450	350	800
Lawrence, Arabella	" "	1	450	280	730
Dunvillie, C. H.	W. & W. "	a/	380	330	710
Kyle, Susanna	" "	b/2	300	400	700
Strattan, Josephine	" "	b/1	400	260	660
Ragsdale, Mary E	Ph. E. N. W. Sec. 18. 3, 2a.		350	250	600
Busenbark, Emma	" "	"	200	350	550
Swindler, Wm	" "	"	300	250	550
Ashby, Mrs H. & Bizzie	W. G. 8 1/2 Sec. 5, 6.		500	820	1320
Daugherty, H. E. Assignee	" N. 1/2 Sec. 5, 6.		500	850	1350
Hiller, Rose	" "	B. 4.	500	400	900
Browning, Mary	" "	B. 3.	400	360	
Talbot, Lizzie	" "	F. 4.	350	300	
Byrd, Sarah	" "	F. 3.	400	260	
Graybill, H. & Wife.	" "	F. 1.	500	320	
Stamps, Mary A.	" "	F. 2.	300	270	
Armstrong, D. D.	Myers Add 150 Bk.	2	670	1300	
Medley, M. E.	" " "	2	680	1500	
Kaff, Jas R. & Mary	" " "	2	700	1850	
Mahony, Bridget	" " "	2	350	100	
Clements, Isadora	" " "	3	800	390	
Henry, J. M.	" " "	3	700	320	
Messick, Mary	" " "	4	850	200	
Henry, N. E.	" " "	4	700	720	
Loeber, A. B. & E. S.	" " "	4	850	850	
Taylor, Ediz.	" " "	4	750	500	
Lidley, J. E.	" " "	5	850	2450	

	Names of Owners.	Additions or Sub divisions	lots	Value of lots.	Value of Improvements.	Value of lots and Improvements.
1	Huntington E. M.	Major Add.	5	700	500	
2	Wilson Jas. B.	"	5	700	400	
3	Loebus, C. L. N. S.	"	5	850	400	
4	Shoals, W. M.	"	6	300	420	
5	Wolfe, Jas. B.	"	6	320	250	
6	Baltus, Ellen	"	6	340	220	
7	Buckett, Ann	"	7	350	160	
8	Rice, C. E.	"	7	350	200	
9	Summers, M. W.	"	7	350	250	
10	Rapp, M. A.	"	7	650	1350	
11	Nasson, Susan A.	"	8	750	500	
12	Ashby, T. V.	"	8	750	500	
13	Loug, Lydia E.	Orig. Plat. 1878	3-4	1000	400	
14	McGinnis, P. P.	"	8 1-2	700	300	
15	Zimmerman Sarah & Son	"	8 1-2	300	240	
16	McGinnis J. T.	"	8 8	750	400	
17	Wingard, Fanny M.	"	8 E 27	300	200	
18	Bedikay, C. J.	"	8 W 27	320	400	
19	Miller, Marg. A.	"	8 6	580	370	
20	Hostetter W. R.	"	5 1/4 4	400	300	
21	McCann, Fannetta	"	5 1/4 4	150	200	
22	Mahoney, Jas. P.	"	5 3	500	300	
23	Mills, Emma E.	"	5 5	800	450	
24	Venue, Vanda	"	5 6	870	1900	
25	Wilson E. G.	"	5 1/4 7	900	750	
A. 26	Fudge, P. M. & F. G.	"	5-8 E 17-8	2000	2000	
B. 27	Havers, Geo. W. Et. Al.	"	5 1/4 8	750	400	
C. 28	Burgis, Martha	"	5 8	600	350	


	Name of Owner.	Accl. or Sub. Dis.	Block	Lot	Val. of Lot.	Val. of Improv.	Val. of Bolt and Improv.
2.	Knox Emily C.	Orig. Plat	5 th	8	800	50	
3.	Britt, Jas. A.	" "	5 th	8	300	550	
4.	Foster, S. W.	" "	5 th	1-2	650	500	
5.	Highway, J. G. & Co	" "	5 th	1-2	650	400	
6.	Lordbar, Mary J.	" "	5 th	1-2	750	300	
	Foster, J. M.	" "	4 th	3-4	1000	1500	
	Pague M. D.	" "	4 th	3-4	600	400	
	Anderson, J. T.	" "	4 th	2	850	1200	
	" Barbara	" "	4 th	2	850	20	
	" "	" "	4 th	8	1500	750	
	" "	" "	4 th	7			
	Hastetter, D. H.	" "	1 st	5	1900	900	
	Huntington H. S.	" "	1 st	4	750	800	
	Lizzi Warfel	" "	1 st	3	350	20	
	Anderson, J. T.	" "	1 st	2			
	Ashby, E. C.	" "	1 st	6	700	300	
	Bill, ...	" "	2nd	3			
	McDaniel, D. B.	" "	2nd	3	700	350	
	Knox, Jas. C.	" "	2 nd	4	850	3000	
	Nicholson, Benj.	" "	2 nd	5	30	20	
	Leall, Squire	" "	2 nd	5	200	200	
	Rice, Humphrey	" "	2 nd	6	200	240	
	Nicholson, Lucinda	" "	3 rd	8	350	300	
	" D. D.	" "	3 rd	7	350	100	
	Pennington, J. O.	" "	{ 3 rd	{ 6	450	300	
	Shuckelford, J. S.	" "	{ 3 rd	{ 6	450	300	
	Davis, Geo. T.	" "	3 rd	5	450	250	
	Lough, Thos. J.	" "	3 rd	4	400	350	

	Names of Owners	Adch. or Sub. div.	Block	Lot	Val. of Land	Val. of Improv.	Val. of Tools and Improv.
	Clements, Isaac	C.P.	6 th 8	700	400		
	Souther, Sarah	Old Plat	6 th 8	380	160		
	" " & F	"	6 th 7	300	250		
	" Free	"	6 6	300	200		
	"	"	6 th 1				
	Gill, Samuel	"	6 5	320	280		
	Brown, Jas D.	"	6 4	900	1800		
	" "	"	6 th 2	450	800		
	Kochine, M. F.	"	6 3	650	280		
7	Routson, Isaac	"	6 th 2	450	300		
	Biddle, R. H. & C. E.	J. M. add	7 1	900	550		
	Rapp, Florence	"	7 2	800	1650		
	Akre, Allie J.	{ Pt. 18-17-3-25a	7 3	750	750		
	Britts, D. C.	{ Pt. 18-17-3-23a	7 4	950	700		
	Gibson, Jas. B.	"	7 5	420	280		
8	Hughes, C. W. & Nancy S	Orig. Plat	4 7	780	1000		
7	Brookshire, Joll	"	4 6	1000	1500		
X	Bell, Julius	"	4 7	880	1800		
5	Knox & Trimes, J. C. & E. E.	"	4 7	750	1900		
E	Knox, Jas C	"	4 6	2200	3600		
2	" Emily C	"	4 5-6	1800	2500		
6	Lidkey, G. G.	"	4 5	2500	3800		
4	Anderson & P. M. & F. G. Fudge	"	3 1	1500	2400		
X	Souther, J. C.	"	3 1	180	20		
10	Davis & Foster	"	3 2	2800	3000		
F	Armstrong, D. S. & E. L. Souder	"	3 3	800	1350		
E	Frustrer, I. O. F. Ridgely Lodge No. 61	"	3 3	2000	2300		
6	" Lodge No. 61	"	3 4	900	950		
2	Kyle, Silas F	"	3 3-4	900	1150		
B	Routson, Jas C.	"	3 4	780	760		
A	Leback & Carroll	"	3 4	1200	200		
4	"	"	6 1	380	10		
E	Brown, J. D.	"	6 8	1650	250		
E	"	"					
2	Souther, Fred H	"	6 1	400	20		
B	Ristice, Th. H.	"	6 1	400	950		
A	Rhoads, Wm. M.	"	6 1	400	1050		
X	Saunders, Town of	"	6 1	X	X		
A	Rapp, Wm C.	"	4 5	650	1000		
B	Rice, Geo. T.	"	4 5	500	600		

North St. 40 ft.



Below is original plat of Kadoga as enlarged. First line except first lying East of first eastern alley. First A. C. includes A. 7 & 8 and Taylor St. 60 large lots 1, 2, 3, 4, 5, 6, 7, 8.



South St. 60 ft.

TOWN OF

Sadoga

Masso St. N.W. cor
& North Wash Sadoga

SENTINEL PRINTING CO., PRINTERS AND BINDERS, INDPLS

NAMES OF OWNERS.	ADDITION OR SUBDIVISION.	In-Lots.	Out-Lots.	Parts of In-Lots.	Parts of Out-Lots.	No. Square or Block.	Value of Lots, without Improvements.	Value of Improvements.	Value of Lots and Improvements.
Davis Josiah	Pl. E. N. W. sec. 18-17-3. 1820-a.						1100	350	
" " Cabel	" Orchard Blk" N. S. + N. ^{add.}				3 21		750	350	
Davidson, Eveline	Pl. E. N. W. sec. 18-17-3						750	850	500
Oruel, Honorah	" " " "						50	100	40
Lynn Nancy E.	" " " "						225	250	200
Abraham, D.D. & M.E.	" " " "						273	300	250
Kyle, S. F.	" " " "						448	250	
Brown, Ann.	" " " "						1748	850	760
Black, Chas.	" " " "						250	270	650
" "	H. N. M. add 8						220		
Rhoads, W. W.	" " 7						200	180	
Talbot, Jas. E.	" " 5 6						220	300	
Kirk, Jennie	" " 5 6						220	230	
Galey, Wm	N. G. & M. add 7 ^a						480	380	
Frame, Ann.	" " 6 ^a						500	300	
Judge, Florence G.	" " 1 2 3 } 6 ^a						950	530	

9a

DD & Mary E. Abenchain

2.73 a

S. F. Kyle

4.48 a.

Josiah Davis

13.33 a.

Arum Brasher

17.48 a

Nancy E. Bryan

2.25 a

Eveline Davidson

7.50 a.

Caleb Davis

3 a. 20 poles

40

Orchard Block

No. 6.

25 P

North St. 40 ft.

W. A. Clark

2.50 a.

7

North St. 40 ft. 6 5

a. 7.

Wash. St. 66 ft.

D. 2.

D. 3.

Honora Oneal .50 a.

a. 6.

D. 1.

60 ft.

Locust

St.

88

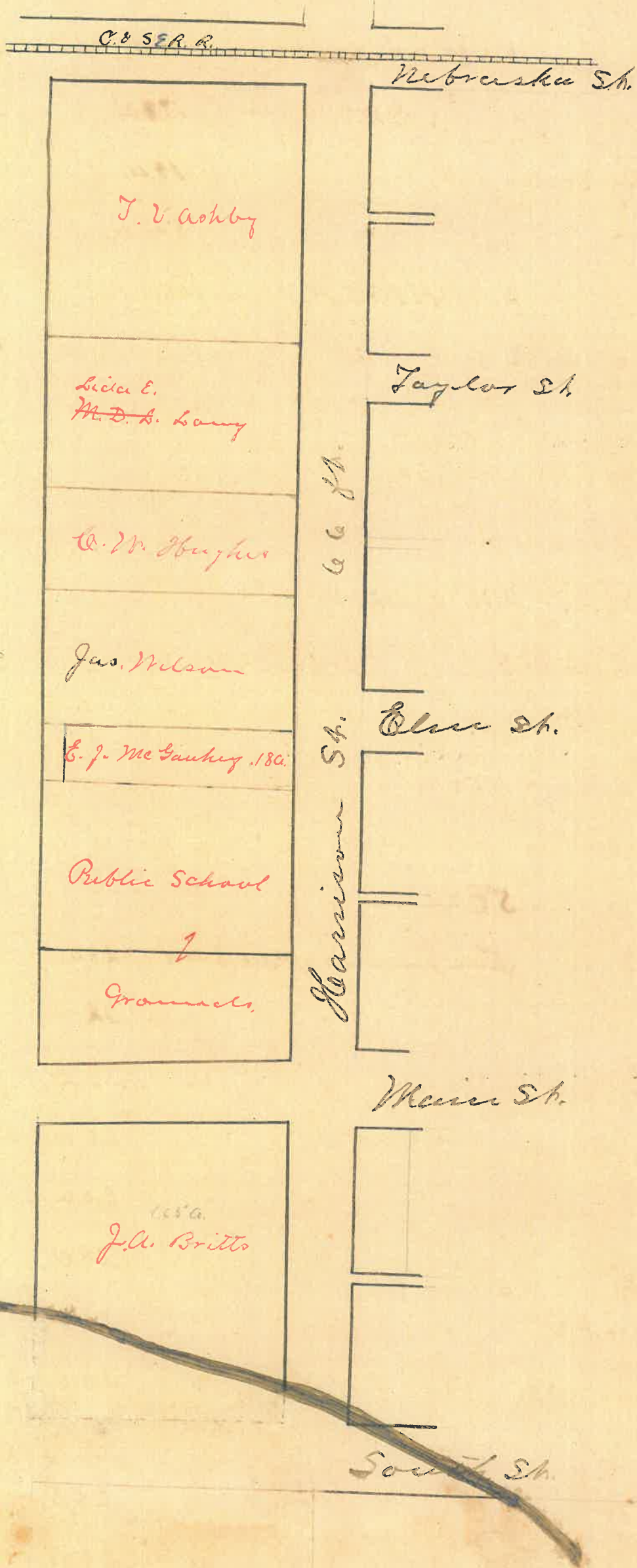
Wash St.

TOWN OF *Ladoga*

SENTINEL PRINTING CO., PRINTERS AND BINDERS, INDIANAPOLIS

NAMES OF OWNERS.	ADDITION OR SUBDIVISION.	In-Lots.	Out-Lots.	Parts of In-Lots.	Parts of Out-Lots.	No. Square or Block.	Value of Lots, without Improvements.	Value of Improvements.	Value of Lots and Improvements.
Ashby J. V.	<i>Normal add.</i> Pt. 2 ^d N. W. 15-17-3-2 a. 31						350	50	
Long Lida E	" " S. W. 4 " " " .70 a. "						200		
Kerghan C. W. et al	" " " " " " .70 a. "						150		
Wilson Jas. D.	" " " " " " .75 a. "						450	350	
McGaughey E. J.	" " " " " " .25 a. "						250	200	
Britts Jas. A.	" " " " " " 1.45 a. "						430	1200	

Normal Additions.




TOWN OF *Ladoga*

SENTINEL PRINTING CO., PRINTERS AND BINDERS, INDIANAPOLIS

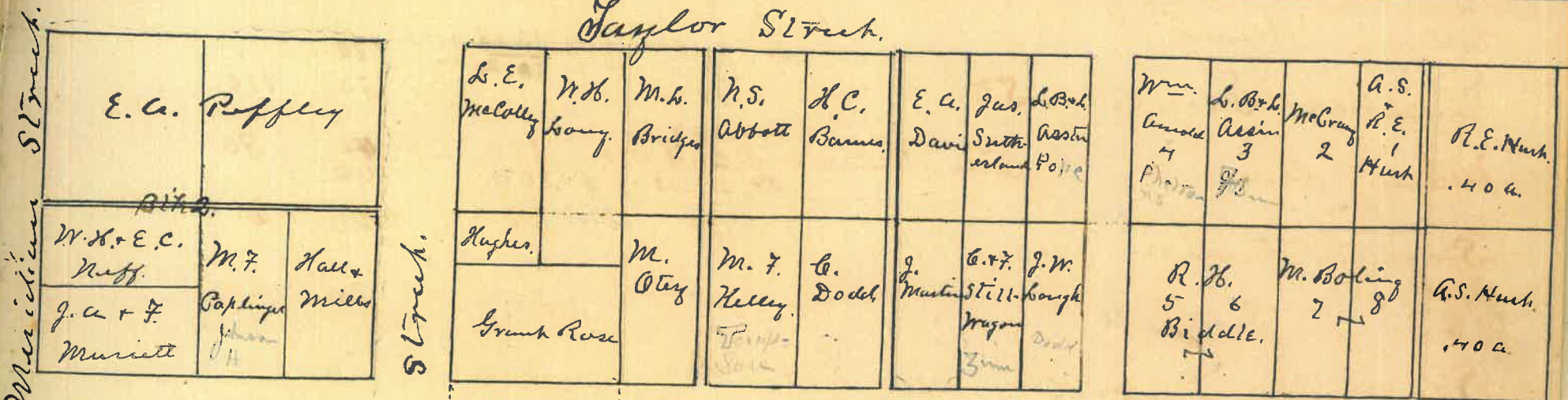
NAMES OF OWNERS.	ADDITION OR SUBDIVISION.	In-Lots.	Out-Lots.	Parts of In-Lots.	Parts of Out-Lots.	No. Square or Block.	Value of Lots, without Improve- ments.	Value of Improve- ments.	Value of Lots and Improve- ments.
<i>Harshburger, Mary, M.</i>	<i>Pt. S E⁴ N.E.⁴ Sec. 18-17-3</i>						650	250	
<i>Peffley, Thos</i>	" "				<i>1.37 a.</i>		450	250	
<i>White, Fanny</i>	" "				<i>.19 a.</i>		150	200	
<i>Spicker Wm</i>	" "				<i>3.44 a.</i>		500	850	
<i>Peffley, Eunice A</i>	<i>N. 1/2 Blk 2 "H. Myers Addl."</i>						750	400	
<i>Woff, Wm H. & Eliza C</i>	<i>Pt S^{1/2} " 2</i>						280	500	
<i>Muriett, J. A. & F.</i>	" " " 2						280	300	
<i>Caplinger, M. F.</i>	" " " 2						200	250	
<i>Halt: Nancy & C. M. Mills</i>	" " " 2						200	150	
<i>Case, Leroy C.</i>	<i>N.W.^{1/4} of Blk 1</i>						600	700	
<i>Osborn, Rebecca A.</i>	<i>Pt. S^{1/2} " 1</i>						300	200	
<i>Parker, Fanny J.</i>	" " " 1						100	200	
<i>Troutman, Nellie</i>	<i>N.E.^{1/4} " 1</i>						200	220	
<i>Long, Mary F.</i>	" " " 1						200	210	
<i>Peffley Thos. & A. W.</i>	<i>S.E.^{1/4} " 1</i>						70		
<i>McCally, Lucy E.</i>	<i>William Addl. Pt Sec. 18-17-3</i>				<i>.22 a.</i>		150	240	
<i>Long, Wm H.</i>	" " " "				<i>.32 a.</i>		200	280	
<i>Bridges, M. L.</i>	" " " "				<i>.25 a.</i>		180	200	
<i>Abbott Nancy, S.</i>	" " " "				<i>.25 a.</i>		180	160	
<i>Barnes, H. C.</i>	" " " "				<i>.20 a.</i>		180	30	
<i>Lough, Jas. W.</i>	" " " "				<i>.25 a.</i>		100	20	
<i>Slittwagon, Chas. & F. S.</i>	" " " "				<i>.25 a.</i>		100	80	
<i>Martin, Jane</i>	" " " "				<i>.20 a.</i>		100	90	
<i>Dodd, Caleb.</i>	" " " "				<i>.20 a.</i>		100	150	
<i>Kelley, M. Fitz</i>	" " " "				<i>.22 a.</i>		100	70	
<i>Oley, Margaret</i>	" " " "				<i>.23 a.</i>		100	70	
<i>Rose, Frank</i>	" " " "				<i>.42 a.</i>		100	20	
<i>Hughes, C. W. & N. S.</i>	" " " "				<i>.10 a.</i>		50	150	

Meridian Street

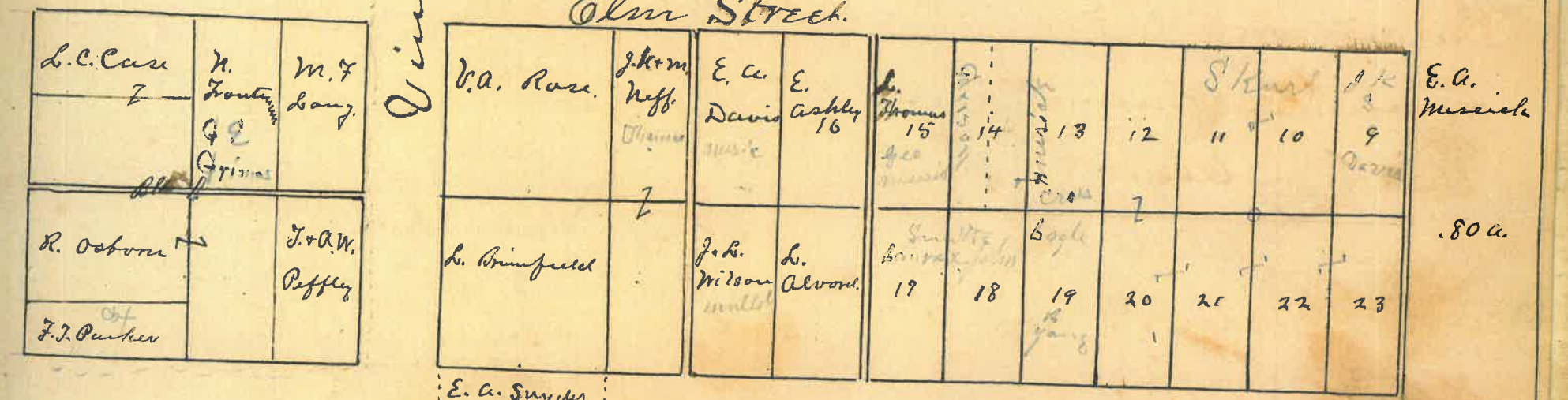
Oklahoma Acad.



Taylor Street.



Elm Street.



Main St. 82 1/2 ft.

TOWN OF

SENTINEL PRINTING CO., PRINTERS AND BINDERS, INDIANAPOLIS

NAMES OF OWNERS.	ADDITION OR SUBDIVISION.	In-Lots.	Out-Lots.	Parts of In-Lots.	Parts of Out-Lots.	No. Square or Block.	Value of Lots, without Improvements.	Value of Improvements.	Value of Lots and Improvements.	
Rose, V. A.	Oklahoma add. Pt. 18-17-3			.50 a.			150	300		
Kuff, Jno. H. + Mary	Wagoner add.			.52 a.			120	50		
Brunfield, Billie	"			.50 a.			100	150		
Wilson, Jas. L.	"			.25 a.			30	20		
Alvord, Lawrence	"			.25 a.			30	20		
Davis, E. A. {	"	"	"	.25 a.			150	200		
				.25 a.			100	120		
Sutherland, Jas.	"			.25 a.			150	150		
Build. + Room Ass'ts, Ladoya, Karsobrya add.	"	"	"	.25 a.			150	200		
				.25 a.			140	200		
Hurst, A.S. + R.E.	"						140	300		
" A.S.	"	Pt.		18-17-3, 40 a.			60			
" R.E.	"	"		.40 a.			100			
McCrary, F.M. + J.A.	"		2				140	100		
Arnold, Wm	"		4				140	100		
Biddle, R.H.	"		{ 5 6				100			
Boling, Mark	"		{ 7 8				120	120		
Messick, Eliz. A.	"	"	"	Lots 9-10-11-12-13-22-23-21-24-25			20	20	20	20
				20	20		20	20		
				11						
"	"	"	"	19			30	110		
"	"	"	"	20			40	30		
Smith, Laura A.	"			Pt. Sec. 18-17-3 .80 a.			60			
" Jno. R.	"		18				20			
"	"		17				20	30		
Weaver, David	"	E ²	14				40	60		
Farrington, M. F.	"	W ²	14				40	60		
Thomas, Lucinda	"		15				100	200		
Ashley, Eliza	"		16				100	100		
Snider, E. A.	"			Pt. of Main St.						

