

CRAWFORDSVILLE DISTRICT PUB LIB



3 8721 82602 7135

ASSESSOR'S
PLAT BOOK
1903.
Clark, Twp.
MONTGOMERY CO.

RL
912.77248
Ass
1903

Last Name	First Name	Page #	Notes
Abbott	Nancy S	1	
Algood	Thomas J	1	
Allgood	T.J.	49	see also T.J. Allgood
Anderson	Geo & K	1, 14	See also Thomas J Algood
Anderson	Jac W	1, 14	
Anderson	John T	1	
Anderson	W.L. & O	1, 14	
Ashby	E.C.	5	
Ashby	Thompson V	1	
Baker	Alva P	1, 6	
Baker	Jno S	1, 6	
Baldwin	F.M.	18	
Baldwin	F.W.	1	
Barber	John W	3	
Barnard	James	3, 51	
Barnard	William	3, 51	
Barnes	H.C. & E	3, 46	
Barnes	Robert L	3, 47	
Bell	Sarah A	1	
Benson	M.J.	1, 18	
Bonsack	Daniel	1	
Bowman	Geo H "Et al"	3, 38	
Bradley	D.J & S.J.	1, 6, 24	
Bradley	David J	1, 20	
Bradley	Geo T	3, 41	
Brennan	Dennis	1	
Brennan	Pat H	3, 8, 10	
Brewer	Geo S	3, 36	
Britton	Honison	3, 42	
Britts	James A	1	
Brookshire	Amanda	1, 6	
Brookshire	Drake	1, 16, 18, 34, 50	
Brookshire	T.D	3, 49	
Brown	George O	2, 3	
Brown	Jno D	3, 12	
Brown	John W	2, 3	
Bymaster	D.W.	3, 47	
Byrd	Charles W	3, 47	
Byrd	Frank M "Et al"	3, 47	
Byrd	J.F.	1, 32	
Caldwell	Ebert & M	3, 36	
Caldwell	Elbert	46	
Call	James	3, 36	
Campbell	L.L.	5	
Carman	Benj F	5, 40, 43	
Carman	W.N	5, 43	
Carpenter	Fielding J	5, 42	
Carrol	Thomas	5, 14	
Cash	Warren	3, 36	
Caylor	C.W.	5	
Caylor	C.W.	26	
Chapman	Jno I	5, 52	
Chapman	Lousia	5, 52	
Christy	Mary E	3, 47	
Clark	Hannah	5, 36	
Combs	Kendrick	5	
Conant	Daniel	5, 26	
Conant	Nellie K	5, 26	
Cook	S.G.	3	
Cook	S.G.	5, 26	
Corn	Geo W	3, 10, 12	
Cornetts		35	
Cox	Jas N & S.F.	5, 28	
Cox	Sarah E	5	
Cronin	Tim J	4, 5	
Crosby	Lemuel W	44	
Crosby	Lennard W	5	
Daugherty	Cressie	7, 49	
Daugherty	Lulu G	7	
Davis	Francis E	2, 7	
Davis	J.M. & A.H.	7, 39	
Davis	John T	7, 36	
Davis	Joshua	4, 7, 22	
Davis	Mary A	7, 39	
Dean	Geo W	7, 45, 46	

Dean	Jas M	7, 43	
Dean	Jno F	7, 43	
Dean	John W	7, 44	
Dean	William H	7, 45	
Dickerson	Eliza C	7, 49	
Dickerson	Floyd	7, 36	
Dickerson	Jas H	7, 49	
Dodson	Nora	7, 24	
Duncan	James	7, 43	
Elliott	Oscar M	7, 49	
Elliott	William	7, 45, 46, 50	
Elmore	John F	7	
Epperson	W.F.	7, 35	
Everson	Anna	7, 47	
Everson	Joe E	7, 47	
Ford	Alva	9, 49	
Ford	Eugene B	9, 45	
Ford	Jessie F "Et al"	9, 49	
Ford	Walter B	9, 49	
Foster	Josiah N	9, 34	
Foxworthy	G.W. & S.V.	9, 12	
Frame	Jno C	9, 14	
Freeman	Nathan	9, 10, 16, 34	
Fry	Abner	9	
Fuller	Charlotte	9, 34	
Fuller	Sally	9, 34	
Gates	Clara	26	
Gates	Clara J	9	
Gentry	James	11	
Gill	Amanda J	11	
Gill	William B	9, 35, 36, 37	
Glover	Charles E	11, 45	
Glover	Cora	11, 45	
Glover	John	11, 44, 45	
Glover	Robert	11, 14, 47	
Goodbar	J.C.	12	
Goodbar	J.C. & K.W.	11	
Gordon	S.E.D.	11, 50	
Goshorn	Lula	11, 12, 14	
Grantham	H & S	9, 26	
Grantham	Wesley	9, 11, 32, 34	
Graves	Gussie	8, 11	
Graves	M	8	
Graves	M & Gussie	8, 11	
Graves	Mahala	11	
Gray	Hariett E	11, 24	
Graybill	Josephus	8, 9, 20, 30, 32, 34	
Gregory	Amanda	9, 52, 53	
Gregory	Charles E	9, 52, 53	
Grimes	Geo E	11, 14	
Grimes	Jane	11	
Hall	Ella & A	15	
Hardesty	Mary L	13, 44	
Harris	Alice	13, 30	
Harris	Frank E	13, 30	
Harris	J.R. & W.T.	13, 41	
Harris	James P	13, 36	
Harshbarger	A.A.	6, 8	
Harshbarger	Charles O	13, 53	
Harshbarger	George	12, 13, 34	
Harshbarger	Jno H	4, 13	
Harshbarger	Joel C	15, 48	
Harshbarger	Minerva	13, 49	
Harshbarger	Samuel N	13, 53	
Harshbarger	Wilford	13, 20, 22	
Harshbarger	Wm R	13, 20, 30	
Havens	A.L.	15	
Henry	D.R. & E.F.	13, 41	
Henry	George	11, 52	
Henry	Ida M	8, 13	
Hicks	Charles	11, 42	
Hicks	Martha A	11, 42, 43	
Hicks	Martin	11, 46, 47	
Hicks	Robert	11, 52	
Hicks	Samuel S	11, 42, 52, 53	
Hicks	Thomas J	13, 53	

Hill	Clifton G	13, 45, 50	
Himes	Jno F & M.E.	13, 14	
Himes	Mary L	13, 14	
Hipes	M.J. & F	4	
Hipes	M.J. & F	13	
Hovermale	Jutson	13, 44	see also Judson
Hughes	C.W.	15	
Hulett	Nathan	13, 43, 44, 51, 52	
Hulre	Leonora	15	
Hurt	Rosila	15	
Jefferies	James	15	
Jeffries	James	51	
Jeffries	Walter	15, 44	
Jenkins	Mary E	15	
Jones	John E	2, 15	
Keim	Emma	17, 28	
Keim	Howard H	17, 26, 28	
Kent	James	17, 26, 41	
Kent	John B	17, 49, 50	
Kent	Oscar	17, 42	
Kent	Samuel P	17, 42	
Kesler	Benj J	17, 26	
Kesler	Jacob	17, 26, 28	
Kincaid	Sarah	17, 41	
Kinthead	Stephen	16	
Knox	Emily C	17	
Knox	Jno	17, 47	
Lantz	Ann	17	
Layne	Julia	2, 17	
Lewis	D.B. & C.P.	2, 17	
Lidakay	J.E.	17	
Linkenhoker	M	19	
Linn	E.W. & S	14, 17	
Long	M.L.D.	17	
Mahorney	D.M.	16, 21	
Mahorney	J.C.	14, 21	
Mahorney	J.C. & S.S.	10, 19	
Mahorney	Katherine	16, 21	
Mahorney	Lavina & J	12	
Mahorney	Lavina J	19	
Margret	Lagle	19	
Markey	George	10, 19	
Markey	Homer	10, 19	
Markey	Lenard	10, 19	
Markey	Mary	10, 19	
Martz	John	21, 41	
McCammon	Matilda	19, 52	
McCammon	Wm	19, 52	
McClamrock	L.B.	43	
McClamrock		21	
McCrary	Jno & Jas	21, 22	
McCrary	Lucinda	21, 22	
McKinsy	Ellen M	21	
McKnight	William	19, 45	
Messick	Eliz A	21, 34, 35	
Micheltree	Bessie & Letha	20, 21	
Micheltree	D.T.	21	See also Mitcheltree
Micheltree	Mary E	20, 21	
Miller	Charles H	19, 50	
Miller	Geo	21, 44	
Miller	H	14	
Miller	Harve	21	
Miller	Jerry	19, 51	
Miller	John W	19, 50, 51	
Miller	Joseph H & Barbara	21, 48	
Miller	Lucinda	10	
Miller	Lucinda E	19	
Miller	Pleasant	21	
Mills	Arthur S	19, 53	
Mills	Sarah	4	
Mills	Sarah	19	
Mills	Sydna A	19, 53	
Mills	W Mortin	19, 36, 37, 46	
Mills	W.W.	4, 19, 24	
Mitcheltree	David T	2, 20	See also Micheltree
Morgan	E & J.A.	21, 40	

Morrison	Geo	21	
Myers	Chris C	21, 44	
Myers	Daniel A	5, 8, 19	
Myers	George G	18, 19	
Neff	Mary A	21, 26	
Oliver	Jessie J	14, 23	
Otterman	Geo W	23, 40	
Otterman	James M	23, 28, 39, 40	
Otterman	Jas M, Trustee	23, 41, 43	
Otterman	Joseph	23	
Otterman	Lewis C	23, 38	
Otterman	Perry	23, 46	
Otterman	Samuel H	23, 30, 38, 39	
Parker	Mary M	25	
Payne	Bertha	25, 44	See also Glover
Payne	Jno F	25	
Pearson	Wm E	25, 36	
Pefley	Alfred W	20, 25, 30	
Pefley	Amanda	34	
Pefley	Circle	25, 28, 30	
Pefley	David H	12, 25	
Pefley	John B	25	
Pefley	John F	20, 25	
Pefley	John R	16, 22, 25	
Pefley	Mary A	25, 26	
Pefley	Thomas	10, 25, 30	
Pefley	Unice A	25	
Pennington	Sarah A	25	
Pratt	Whitfield	25	
Prickett	Frannie	25	
Radford	Jno W	27, 49	
Ragsdale	Etta	27	
Rains	T.A.	27, 37	
Randel	Gertrude	27	
Randel	Gertrude R	10	
Randel	W.N. & L.G.	8, 27	
Rhodes	W.M.	27, 34	
Roberto	John	25, 41	
Rodgers	D.T. & L	4, 25	
Rodgers	Ellen	25, 36	
Rodgers	Sarah & Kile	22, 26	See also Kyle Rodgers
Rodgers	Sarah & Kyle	24, 26	See also Kile Rodgers
Rodgers	W.H.	53	
Roe	Ann	27, 53	
Rogers	W.H.	27	
Ronk	Daniel W	24, 27	
Ronk	George H	24, 27	
Ronk	Joseph F	24, 26, 27	
Ronk	P.S.	24, 27	
Ronk	Samuel H	24, 27	
Ronk	W.J. & J.E.	26, 27	
Ronk	William J	26, 27	
Ronk	William P	24, 27	
Rose	Sarah J	25	
Rose	T.M.	18, 20, 25, 32, 34, 35	
Rose	T.M. & Grant E	27	
Rose	W.F.	25, 30	
Routh	Anna M	25, 43	
Ryan	Edward	6, 27	
Ryan	Mary	6, 27	
Scribner	B.E.	29, 39	
Shackelford	Andrew J	29, 47	
Shackelford	D.V.	29	
Shackelford	Thomas J	29, 47	
Sharp	Madison	28, 29	
Sharp	Perry	22, 28	
Sharp	Perry "Et al"	29, 30	
Shepherd	W.L. & S.C.	29	
Sidiner	Andrew J	29, 37	
Sidiner	J.N.	29, 37	
Sidiner	Mary	29, 37	
Slack	Nancy A	29	
Smith	Mary B	29, 35, 36	
Smith	Robt W C J	29	
Smith	S.G.	14	
Smith	S.S.	29	

Spencer	Geo H & L	29	
Spencer	George H	4	
Sperry	Cressie	29, 49	
Sperry	George T	22, 29	
Standiford	J.C.	4, 29	
Standiford	Robt S	4, 29	
Starks	Mary D	29, 44, 45	
Stoner	Rebecca	5, 26	
Stoner	Samuel D	29, 32, 38	
Stover	Nancy L	29, 49	
Stover	Samuel L	29	
Stringer	Mary E	26, 29	
Sutherlin	J.S.	29, 47, 48	
Sutherlin	Lucy	29, 47	
Tharp	James	16	
Tharp	James H & Fannie	31	
Thompson	Geo W	8, 18, 31	
Thompson	Susan A	24, 31	
Tipton	Benj	4, 31	
Tipton	Esther & E	31	
Tipton	Esther E	2	
Tipton	Lewis W	4, 31	
Tobin	James	31, 48	
Troutman	William	31, 41	
Turner	Amanda L	2, 31	
Turner	Jewel	2, 31	
Utterback	Wm H	31, 34	
Vail	Harry L	16, 31	
Vannice	Oliver	26, 31	
Wheelen	H.A.	33, 38	
White	Nellie K	26 33	
Wilhite	Jno A	14, 33	
Wilhite	Ora	14, 33	
Wilson	James L	33	
Wingert	Laura A	14, 33	
Witmer	Joseph H	33, 40	
Wright	James	12, 33	
Yelton	W.J. & E.J.	28, 33	
Young	Grace M	33, 48	
Young	James F	33, 48, 49	
Zimmerman	J.F.	33, 41	
Zimmerman	Jno M	33	
Zimmerman	P.A.	33, 40, 41	

Montgomery County, Indiana, 1903.

Assessor's Plat-Book for Clark Township, No. _____

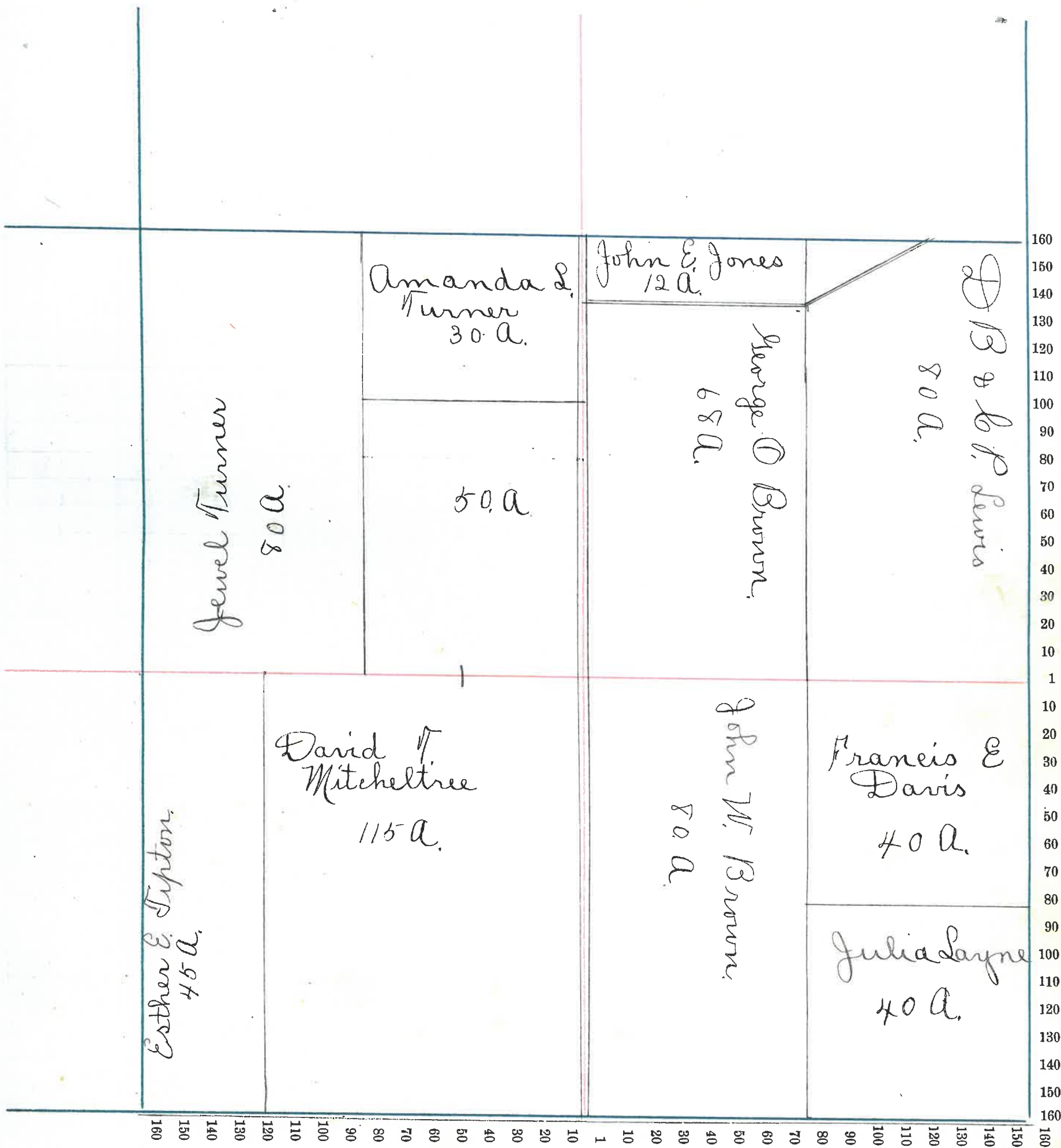
NAMES OF OWNERS	Number on Plat	DESCRIPTION	Location			Acres	Hundredths	Value of Land,	Value of Improve-ments,	Value of Lands and Improvements
			Section	Township	Range					
Anderson, Jae. W.		N.E. $\frac{7}{8}$ of S.E. $\frac{7}{8}$	7	17	3	40	1260		1260	
Anderson, W.S. & O.		P. of S. $\frac{1}{2}$ of S.E. $\frac{7}{8}$	7	17	3	32	1200	425	1625	
Anderson, Geo. & K.		N.W. $\frac{7}{8}$ of S.E. $\frac{7}{8}$	7	17	3	40	1300		1300	
Algood, Thomas J.		P. of S.E. $\frac{7}{8}$	32	17	3	78	2240	175	2415	
Abbott, Nancy S.		P. of S. $\frac{1}{2}$ of SW $\frac{1}{4}$	18	"	"	4 45	420	600	1020	
Ashby Thompson, W.		P. of N. $\frac{1}{2}$ of SW $\frac{1}{4}$	18	"	"	1 17	180		180	
Anderson, John T.		P. of N. $\frac{1}{2}$ of SW $\frac{1}{4}$	18	"	"	6 12	300		300	
Britts James A.		P. of N. $\frac{1}{2}$ of SW $\frac{1}{4}$	18	"	"	4	500	350	850	
Bell Sarah A.		N. $\frac{1}{2}$ of SW $\frac{1}{4}$	18	"	"	1 50	250	800	1050	
Bousack Daniel		N. $\frac{1}{2}$ of NW $\frac{1}{4}$	18	"	"	14 76	700	300	1000	
Brennan Dennis		P. of S. $\frac{1}{2}$ of SW $\frac{1}{4}$	18	"	"	1	50		50	
Byrd, J. F.		P. of N.W. $\frac{7}{8}$	16	17	3	123 25	4040	800	4840	
Brookshire, Drake		S.W. $\frac{7}{8}$	9	17	3	160	8960	830	9810	
" "		N.E. $\frac{7}{8}$ of N.E. $\frac{7}{8}$	17	17	3	40				
" "		P. of S.E. $\frac{7}{8}$	8	17	3	48 90				
Baldwin, F. W.		P. of E. $\frac{1}{2}$	9	17	3	166 21	5735	625	6380	
Benson, M. J.		P. of S.E. $\frac{7}{8}$	9	"	"	100	3050	100	3150	
Baker, Jno. S.		P. of N.E. $\frac{7}{8}$	3	"	"	78 25	2505	200	2705	
Baker, Alva P.		P. of N.E. $\frac{7}{8}$	"	"	"	81 75	2665	500	3165	
Brookshire, Amanda		S.W. $\frac{7}{8}$	"	"	"	160	500	575	75	
" "		N.E. $\frac{7}{8}$ of S.E. $\frac{7}{8}$	4	"	"	40	6800	675	7475	
Bradley, David J.		N.W. $\frac{7}{8}$	10	"	"	160	5500	1000	6500	
" " "		N.W. $\frac{7}{8}$ of S.E. $\frac{7}{8}$	3	"	"	40	1340		1340	
" " D. J. & S. J.		S.W. $\frac{7}{8}$ of S.E. $\frac{7}{8}$	3	"	"	40	1340	500	1840	
" " "		N.W. $\frac{7}{8}$ of N.E. $\frac{7}{8}$	12	"	"	40	1320	150	1470	
							51625	5050	59675	

Section No. 1

Congressional Township, No. 19 R. 3

SCALE:—Forty rods to an inch, or ten rods to a space, Congress Land, which is one mile square for a Section.

Number of acres in this Section, according to the UNITED STATES SURVEY, 640



Montgomery County, Indiana, 1908.

Assessor's Plat-Book for Clark Township, No. _____

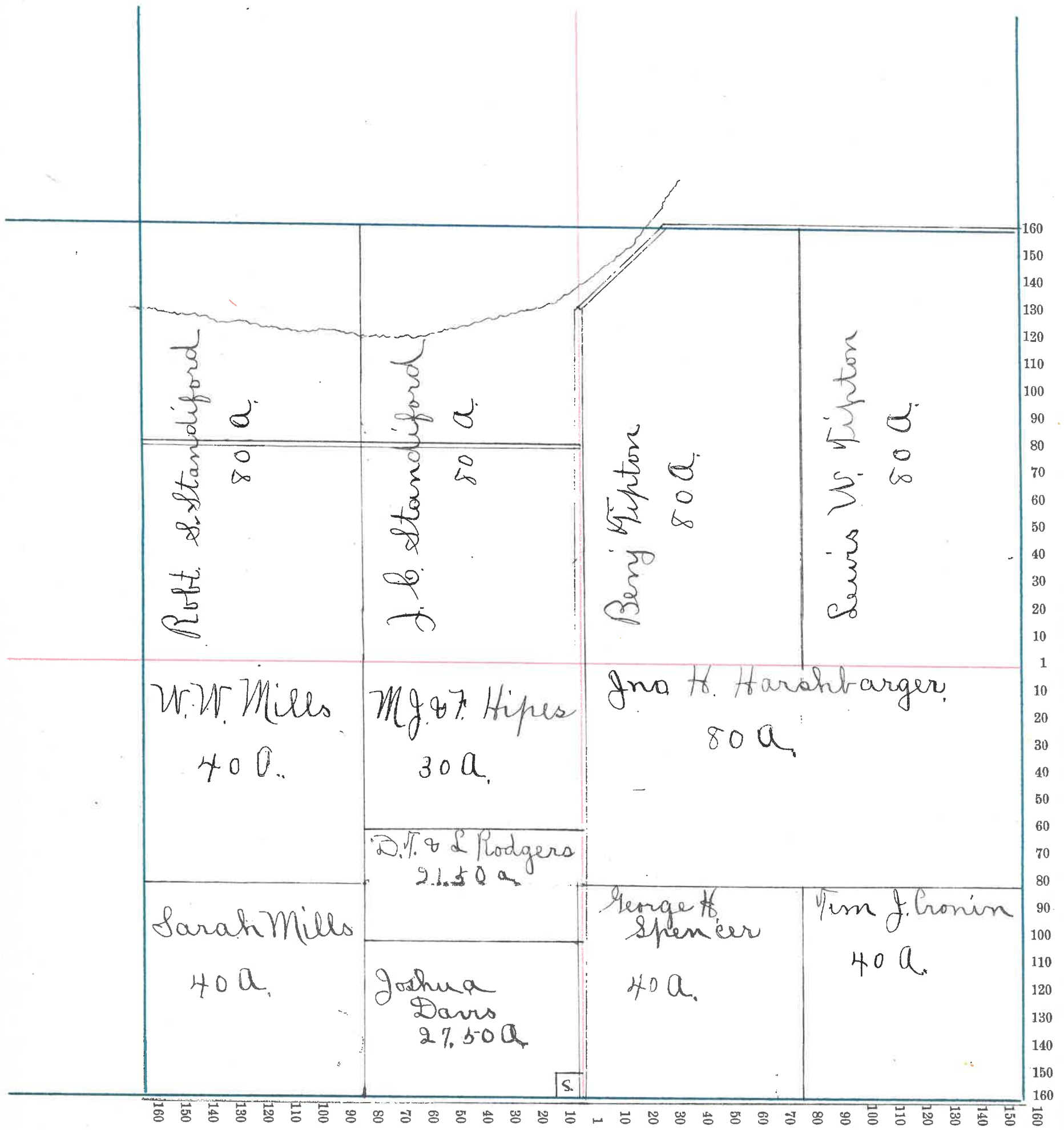
NAMES OF OWNERS	Number on Plat	DESCRIPTION	Section	Township	Range	Acres	Hundredths	Value of Land,	Value of Improve-ments,	Value of Lands and Improvements
<i>Amount brought forward</i>								51625	8050	59675
✓ Brown Jno. W.		W ¹ / ₂ of S.E. ¹ / ₄	1	17	3	80		2300	250	2750
✓ Britton Honison		S.E. ¹ / ₄ of S.W. ¹ / ₄	25	17	3	40		1360	175	1535
✓ Brown Geo. O.		P. of W ¹ / ₂ of N.E. ¹ / ₄	1	17	3	68		2075	375	2450
✓ Brennan Pat H.		N ¹ / ₂ of S.E. ¹ / ₄	5	17	3	80		2640		2640
✓ Brown Jno. D.		P. of N.E. ¹ / ₄	6	17	3	129	50	4790	525	5315
✓ Brennan Pat H.		S.W. ¹ / ₄ of N.W. ¹ / ₄	4	"	"	40		1440	350	1790
✓ Barnard James		E ¹ / ₂ of S.E. ¹ / ₄	34	"	"	80		2820	480	3300
✓ " William		S.W. ¹ / ₄ of S.E. ¹ / ₄	34	"	"	39		1375	475	1850
✓ Britton Honison		P. of S.E. ¹ / ₄	25	"	"	20		620		620
✓ Bowman Geo. H. "Etal"		P. of S ¹ / ₂	21	"	"	88	50	2775	200	2975
✓ Brewer Geo. S.		P. of N.E. ¹ / ₄	19	"	"	1	98	110	230	360
✓ Barnes H. C. & E.		W ¹ / ₂ of S.E. ¹ / ₄	29	"	"	80		2600	400	3000
✓ Brookshire T. D.		S.W. ¹ / ₄ of N.W. ¹ / ₄	33	"	"	40		1565		1565
✓ " " "		P. of N.E. ¹ / ₄	32	"	"	18				
✓ Barnes Robert S.		P. of N. ¹ / ₂	30	"	"	100		3400	690	4090
✓ Byrd Frank M. "Etal"		P. of N.E. ¹ / ₄	30	"	"	40		1820		1820
✓ " Charles W.		P. of N.E. ¹ / ₄	30	"	"	20		660		660
✓ Bymaster D. W.		P. of S.W. ¹ / ₄	30	"	"	20		545	150	695
✓ Barber John W.		P. of S.W. ¹ / ₄	17	"	"	1	50	60	75	135
✓ Bradley Geo. S.		W ¹ / ₂ of N.W. ¹ / ₄	24	"	"	80		2540	60	2690
✓ Caldwell Albert & M.		P. of S.E. ¹ / ₄	19	"	"	40				
✓ " " "		P. of S.E. ¹ / ₄	19	"	"	79		3725	300	4225
✓ " Albert		P. of N.W. ¹ / ₄	30	"	"	60		1915	190	2005
✓ Christy Mary E.		N ¹ / ₂ of N.W. ¹ / ₄	30	"	"	80		2400	175	2575
✓ Call James		P. of N.E. ¹ / ₄	19	"	"	7	72	325	125	440
✓ Cash Warren		P. of N.E. ¹ / ₄	19	"	"	6	73	375	500	875
✓ Coin Geo. W.		N.W. ¹ / ₄	5	"	"	163	23			
✓ " " "		P. of N.E. ¹ / ₄	6	"	"	80		6950	1125	8075
✓ Cook S. G.		P. of W ¹ / ₂ of N.E. ¹ / ₄	13	"	"	18	56	620		620
								163130	15110	118240

Section No. 2

Congressional Township, No. 17 R. 3

SCALE:—Forty rods to an inch, or ten rods to a space, Congress Land, which is one mile square for a Section.

Number of acres in this Section, according to the UNITED STATES SURVEY, 640



Montgomery County, Indiana, 1908.

Assessor's Plat-Book for Clark Township, No. _____

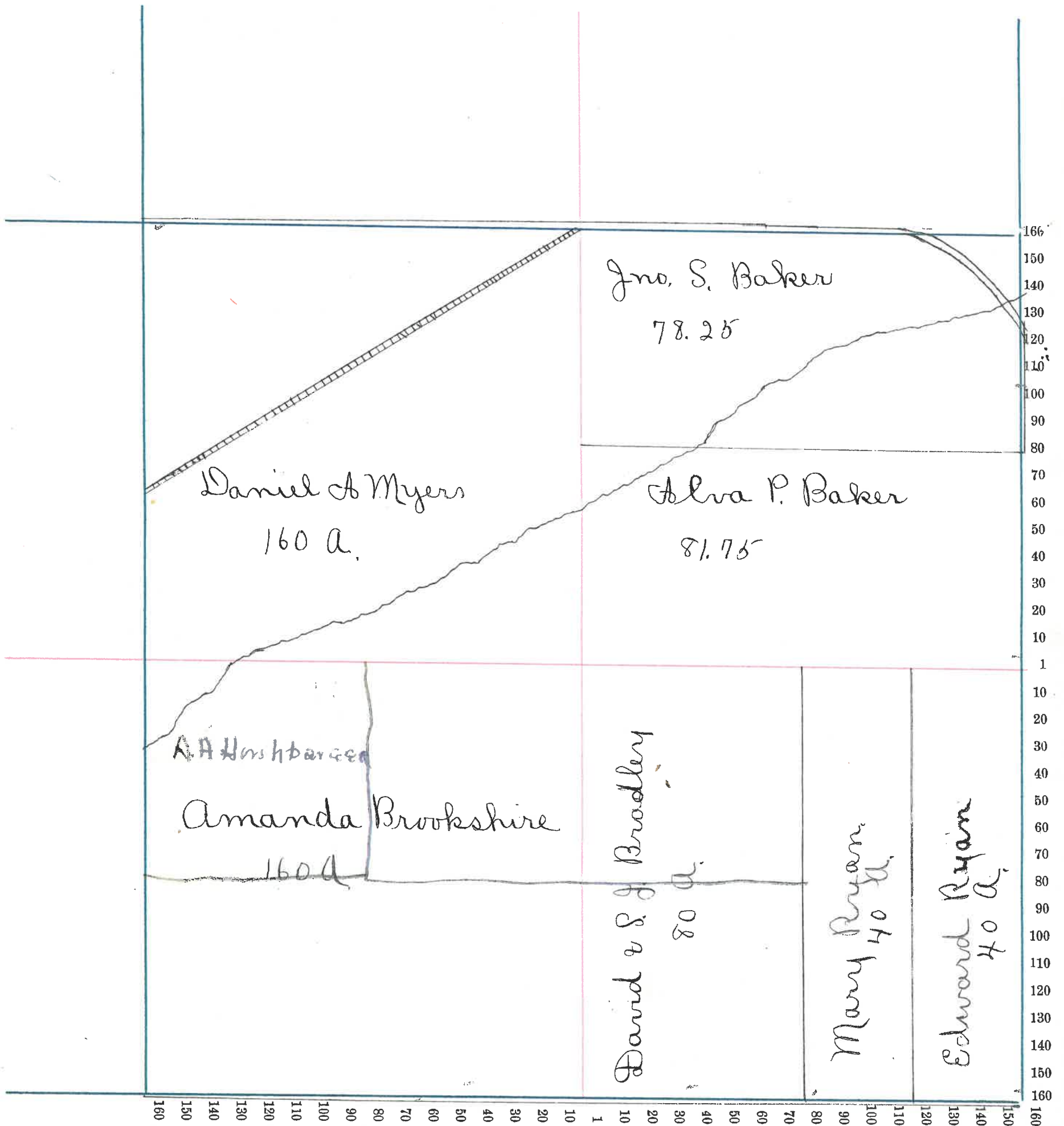
NAMES OF OWNERS	Number on Plat	DESCRIPTION	Section	Township	Range	Acres	Hundredths	Value of Land,	Value of Improve-ments,	Value of Lands and Improvements
Amount brought forward								103130	15110	118240
Book, S. & Rebecca Stoner		P. of N ¹ / ₂	13	17	3	115	44	3920	850	4770
Conant, Nellie K.		P. of S E ¹ / ₄	13	"	"	8	23	560		
" " White		P. of S E ¹ / ₄	13	"	"	10	50			
" Daniel		P. of S E ¹ / ₄	13	"	"	8	22			
Caylor, C. W.		P. of S ¹ / ₂	13	"	"	41		1880	650	2030
Chapman, Jno. S.		N E ¹ / ₄ of S. W. ¹ / ₄	35	"	"	40		1300		1300
" Louisa		S E ¹ / ₄ of S. W. ¹ / ₄	35	"	"	40		1300	525	1825
Crosby, Lennard W.		P. of N ¹ / ₂	27	"	"	161	28	5240	550	5790
Carroll, Thomas		P. of S W ¹ / ₄	7	"	"	8		315		315
Carman W. N.		S E ¹ / ₄	26	"	"	159		5320	350	5670
Carpenter, Fielding J.		W ¹ / ₂ of E ¹ / ₂ of S E ¹ / ₄	25	"	"	40		1320	275	1595
Cronin, Jim J.		S E ¹ / ₄ of S E ¹ / ₄	2	"	"	40		1400	190	1590
Carman, Benj. J.		P. of S E ¹ / ₄	23	"	"	88		4235	650	4885
" " "		P. of N E ¹ / ₄	26	"	"	37	77			
Cox W. Jas. N. & S. F.		S E ¹ / ₄ of S W ¹ / ₄	14	"	"	40		1360	350	1710
Combs Kendrick		East Div. of Forest Home ^{Lot 1}	31	"	"	1		40	100	140
Campbell S. & E. C. Ashby		N ¹ / ₂ of N W ¹ / ₄	18	"	"	3		180	500	680
Cox Sarah E.		P. of N ¹ / ₂ of S W ¹ / ₄	18	"	"	1	47	290	875	1165
Clark Hannah		P. of N ¹ / ₂ of S E ¹ / ₄	19	"	"	1		50	125	175
								131580	21275	152855

Section No. 3

Congressional Township, No. 17 R. 3

SCALE:—Forty rods to an inch, or ten rods to a space, Congress Land, which is one mile square for a Section.

Number of acres in this Section, according to the UNITED STATES SURVEY, 640



6

Montgomery County, Indiana, 1903.

Assessor's Plat-Book for Clark Township, No. _____

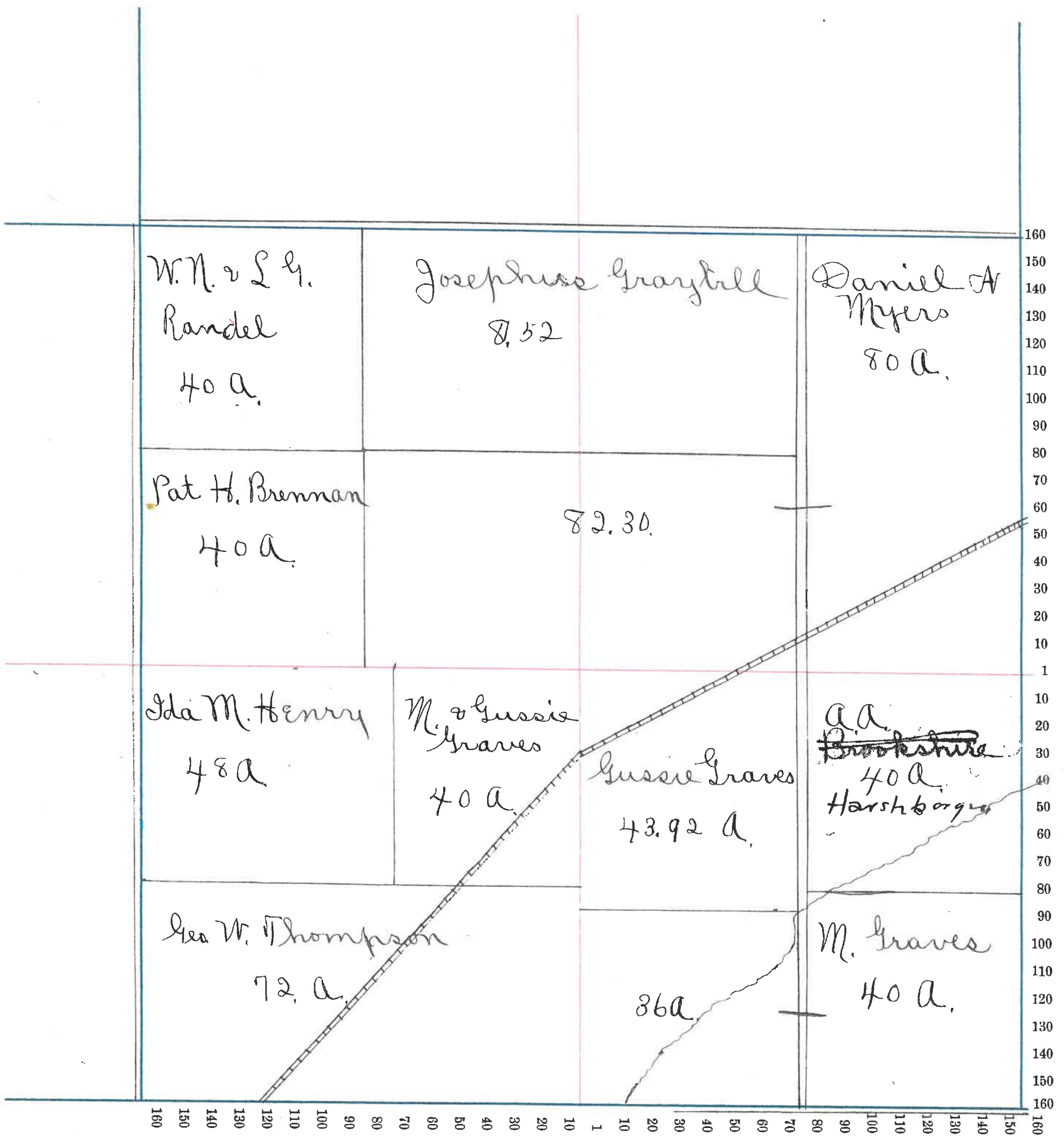
NAMES OF OWNERS	Number on Plat	DESCRIPTION	Section	Township	Range	Acres	Hundredths	Value of Land,	Value of Improve-ments,	Value of Lands and Improvements
<u>Amount brought forward</u>								131580	21275	152755
Davis, John V.		P. of W $\frac{1}{2}$	19	17	3	253	44	9250	325	9575
Dickerson, Floyd		P. of S.W. $\frac{1}{4}$	19	"	"	65	80	2375	200	2575
Davis, Francis E.		N.E. $\frac{1}{4}$ of S.E. $\frac{1}{4}$	1	"	"	40		1300	475	1775
Dean, John W.		S.E. $\frac{1}{4}$ of S.E. $\frac{1}{4}$	27	"	"	40		1280	600	1880
Davis, Joshua		E. $\frac{1}{2}$ of N.W. $\frac{1}{4}$	11	"	"	80				
"		P. of E. $\frac{1}{2}$ of S.W. $\frac{1}{4}$	2	"	"	27	60	8785	450	4185
Dickerson, Jas. H.		P. of W. $\frac{1}{2}$ of S.W. $\frac{1}{4}$	32	"	"	13	90	450		450
" Eliza C.		P. of W. $\frac{1}{2}$ of S.W. $\frac{1}{4}$	32	"	"	64	32	1700		1700
Daugherty, Cressie		P. of N. $\frac{1}{2}$ of	32	"	"	45	26	1310		1310
Dean, Geo. W.		P. of N.W. $\frac{1}{4}$	28	"	"	30				
"		P. of N.E. $\frac{1}{4}$	29	"	"	66	44	2975	650	3625
Dean, William H.		P. of N.W. $\frac{1}{4}$	28	"	"	42		1380	250	1630
" Jas. M.		P. of S.W. $\frac{1}{4}$	26	"	"	50		1675	390	2065
" Jno. F.		P. of S.W. $\frac{1}{4}$	26	"	"	5		180	190	370
Duncan, James		N. $\frac{1}{2}$ of N.W. $\frac{1}{4}$	26	"	"	80		2750	270	2970
Davis, Mary A.		S.W. $\frac{1}{4}$ of S.W. $\frac{1}{4}$	22	"	"	39		1170	140	1310
Davis, J.M. & A.H.		P. of S.W. $\frac{1}{4}$ of S.W. $\frac{1}{4}$	22	"	"	1		35	120	155
Dodson, Nora		P. of N. $\frac{1}{2}$ of N.E. $\frac{1}{4}$	12	"	"	20		660	90	750
Daugherty, Lula G.		P. of S. $\frac{1}{2}$ of S.W. $\frac{1}{4}$	18	"	"	15	10	550		550
Elliott, Oscar M.		P. of N.E. $\frac{1}{4}$	32	"	"	41	50	1245	575	1820
" William		E. $\frac{1}{2}$ of S.E. $\frac{1}{4}$	29	"	"	80				
"		P. of S.W. $\frac{1}{4}$	28	"	"	25				
"		N.W. $\frac{1}{4}$ of N.W. $\frac{1}{4}$	33	"	"	40				
"		P. of N.E. $\frac{1}{4}$	32	"	"	6		4965	400	5365
Everson, Anna		S. $\frac{1}{2}$ of S.E. $\frac{1}{4}$	30	"	"	80				
"		P. of S.W. $\frac{1}{4}$	30	"	"	6		2640	425	3065
" Joe E.		P. of S.W. $\frac{1}{4}$	30	"	"	8		240		240
Elmore, John F.		P. of N. $\frac{1}{2}$ of N.W. $\frac{1}{4}$	18	"	"		50	50	50	150
Epherson, W. F.		P. of S. $\frac{1}{2}$ of S.W. $\frac{1}{4}$	18	"	"	9	55	380		380
								105875	26825	200700

Section No. 4

Congressional Township, No. 17 R. 3

SCALE:—Forty rods to an inch, or ten rods to a space, Congress Land, which is one mile square for a Section.

Number of acres in this Section, according to the UNITED STATES SURVEY, 643.74



NAMES OF OWNERS	Number on Plat	DESCRIPTION	Section	Township	Range	Acres	Hundredths	Value of Land,	Value of Improve-ments,	Value of Lands and Improvements
Amount brought forward							173875	26825	200900	
Ford, Walter B.		P. of NW 1/4	32	17	3	63 35	2175	275	2450	
" Alva		P. of NW 1/4	32	"	"	30 16	900		900	
Foxworthy, G. W. & S. W.		P. of NW 1/4	6	"	"	16	280	100	380	
Freeman, Nathan		P. of N 1/2	8	"	"	200				
"		P. of E 1/2 of SW 1/4	"	"	"	19 83	7860	700	8650	
"		P. of S 1/2	6	"	"	80	2760	375	3135	
"		P. of W 1/2 of NW 1/4	17	"	"	44 63	1785		1785	
Ford, Eugene B.		P. of NW 1/4	28	"	"	48	1680	325	1905	
" Jessie F. " Etal"		P. of SE 1/4	32	"	"	48	1535	300	1885	
Poster, Josiah N.		P. of SW 1/4	17	"	"	103 25	3605	475	4080	
Fullen, Sally		SW 1/4 of SE 1/4	17	"	"	39 78	1310		1310	
" Charlotte		NW 1/4 of SE 1/4	17	"	"	40 22	1310		1310	
Fry Abner		N. Div of Forest Home	31	"	"	2	80	100	180	
Frame Jno. C.		P. of SW 1/4	7	"	"	5 50	250		250	
Gregory Charles E.		P. of E 1/2 of SE 1/4	35	"	"	63 60	1795	250	2045	
" " "		P. of W 1/2 of SW 1/4	36	"	"	63 59	1795		1795	
" Amanda		P. of E 1/2 of SE 1/4	35	"	"	27 40				
" " "		P. of W 1/2 of SW 1/4	36	"	"	26 41	1775		1775	
Gates, Clara J.		P. of NE 1/4	13	"	"	46 48	1400	100	1500	
Grantham H. & S.		P. of SE 1/4	13	"	"	20	590	125	715	
Graybill Josephus		P. of N 1/2	17	"	"	160	5760	1600	7360	
" " "		E 1/2 of SE 1/4	17	"	"	88	2640	225	2865	
" " "		P. of SE 1/4	15	"	"	150	4650	290	4940	
" " "		W 1/2 of SW 1/4	16	"	"	80	2560		2560	
" " "		P. of N 1/2	4	"	"	81 12	2675		2670	
" " "		E 1/2 of SW 1/4	10	"	"	80	2488		2480	
Gill, William B.		P. of NE 1/4	19	"	"	133 08	4670	690	5360	
" " "		P. of SE 1/4	18	"	"	12 50	325		325	
" " "		P. of SW 1/4	20	"	"	20	680		680	
Grantham Wesley		SE 1/4 of NE 1/4	17	"	"	40	1600	675	2275	
							234,685	33450	268165	

Section No. 5

Congressional Township, No. 17 R. 3

SCALE:—Forty rods to an inch, or ten rods to a space, Congress Land, which is one mile square for a Section.

Number of acres in this Section, according to the UNITED STATES SURVEY, 642.33.

George W. Corn 163.23	Corn A.	Mary Markey 48a.	160
		Homer Markey 32.88 a	150
		Lenard Markey 29.01 a	140
		George Markey 34.01 a	130
Lucinda E. Miller 40a.	Thomas Peffery 40a.	Pat H Brennan 80a.	120
		Gertrude R Randel 40. a.	110
J.C. & S. S. Mahorney 40a.	Nathan Freeman 40a.	—	100
		40a.	90
			80
			70
			60
			50
			40
			30
			20
			10
			1
			10
			20
			30
			40
			50
			60
			70
			80
			90
			100
			110
			120
			130
			140
			150
			160

Montgomery County, Indiana, 1903.

Assessor's Plat-Book for Clark Township, No.

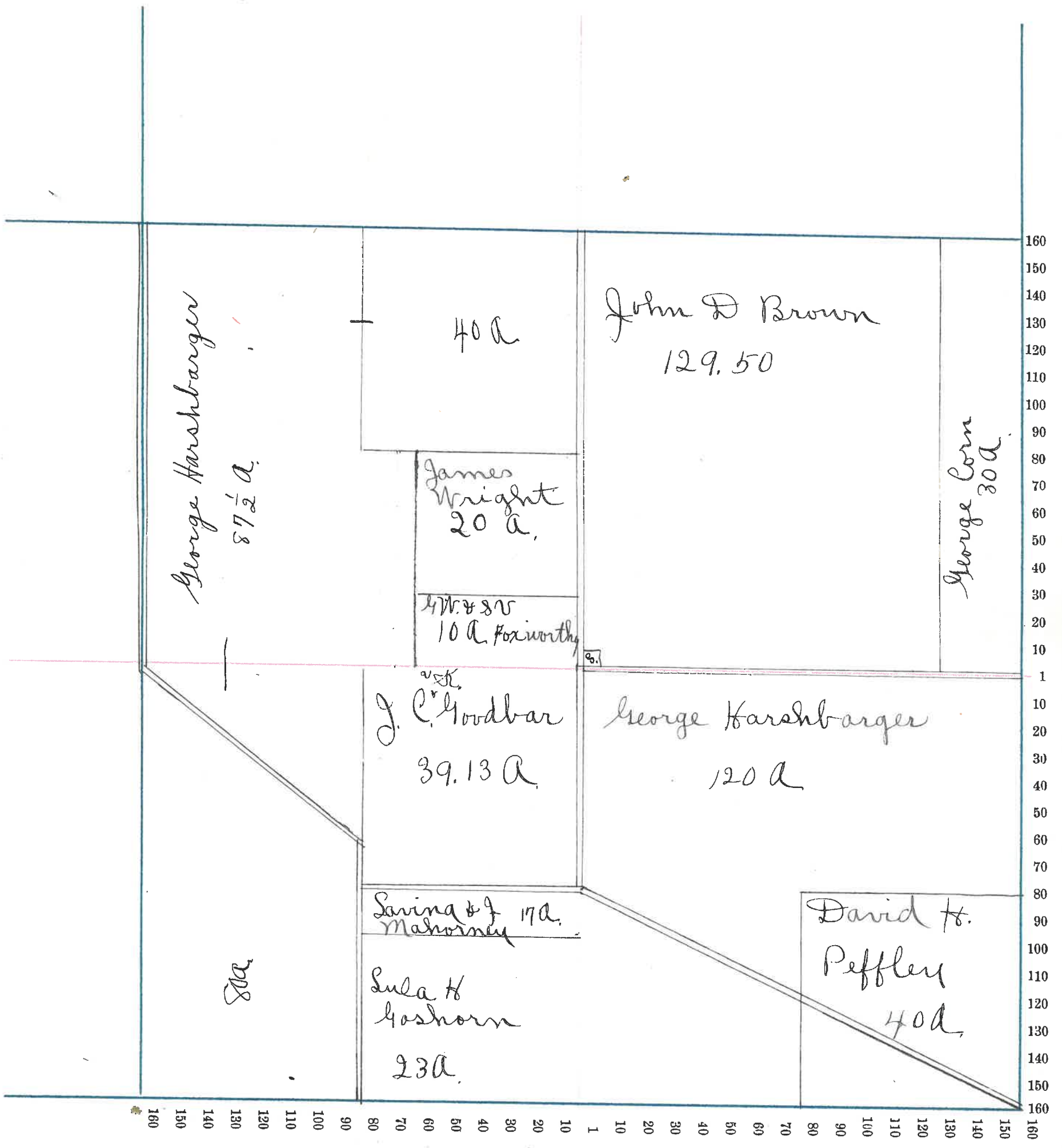
NAMES OF OWNERS	Number on Plat	DESCRIPTION	Section	Township	Range	Acres	Hundredths	Value of Land,	Value of Improve-ments,	Value of Lands and Improvements
Amount brought forward								234685	33480	268165
Grantham Wesley		P of NW 1/4	16	17	3	34	71	1235		1235
Gray, Harriett E.		P of NW 1/4	12	"	"	40		1240	225	1465
Graves Mahala		P of SE 1/4	4	"	"	76		2660	500	3160
" Gussie		P of SE 1/4	4	"	"	43	92	1430		1430
" M & Gussie		NE 1/4 of SW 1/4	4	"	"	40		1200		1200
Goodbar, J. C. & K. W.		NE 1/4 of SW 1/4	6	"	"	89	13	1340	300	1640
Gordon S. E. D.		P of SE 1/4	33	"	"	220		7480	700	8180
Glover, John		P of W 1/2	27	"	"	91	81			
" "		P of E 1/2	28	"	"	66	67	4980	520	5500
" Charles E.		P of SE 1/4	28	"	"	27		890		890
" Cora		P of SE 1/4	28	"	"					
" "		P of SE 1/4	28	"	"	21		600	375	975
Grimes, Geo E.		P of SW 1/4	7	"	"	30		990		990
Goshorn Lula		P of E 1/2 of SW 1/4	6	"	"	23				
" "		W 1/2 of NW 1/4	7	"	"	80				
" "		P of W 1/2 of NW 1/4	7	"	"	40				
" "		P of W 1/2 of NE 1/4	7	"	"	8		5234	300	5534
George Henry		SW 1/4 of SE 1/4	30	"	"	40		1400	525	1925
Glover Robert		P of SW 1/4	30	"	"	19		520		520
" "		P of SW 1/4 of SW 1/4	7	"	"	10		360	350	710
Hill Amanda J.		P of W 1/2 of NW 1/4	18	"	"	6		300		300
Grimes Jane		P of W 1/2 of NW 1/4	18	"	"	1	#	80	240	320
Gentry James		P of W 1/2 of NW 1/4	18	"	"	2	82	160	150	300
Hicks Robert		P of W 1/2	35	"	"	160		5340	900	6240
Hicks, Martha A		E 1/2 of NE 1/4	26	"	"	80		2380		2380
" " "		1/2 of W 1/2	25	"	"	160		5400	1250	6650
" Charles		NE 1/4	25	"	"	160				
" "		NE 1/4 of SW 1/4	25	"	"	40		6400	325	6725
" Samuel S.		E 1/2 of NW 1/4	23	"	"	80		2640	650	3290
" Martin		P of W 1/2	29	"	"	219		7445	200	7645
" "		W 1/2 of SE 1/4	30	"	"	80		2720	625	3345
" Samuel		E 1/2 of NE 1/4	35	"	"	80		2640	930	3590
" "		W 1/2 of NW 1/4	36	"	"	79		2610		2610
								364549	42525	348114

Section No. 6

Congressional Township, No. 17 R. 3

SCALE:—Forty rods to an inch, or ten rods to a space, Congress Land, which is one mile square for a Section.

Number of acres in this Section, according to the UNITED STATES SURVEY, 636.63



NAMES OF OWNERS

Number on Plat

DESCRIPTION

Section

Township

Range

Acres

Hundredths

Value of Land,

Value of Improve-
ments,

Value of Lands and
Improvements

Amount brought forward

304349 42565 348114

Hulett, Nathan		P. of NE 1/4	34	17	3	138	50	4300	300	5000
"	"	NE 1/4 of SE 1/4	27	"	"	40		1240		1240
"	"	SW 1/4 of SE 1/4	"	"	"	40		1260		1260
"	"	NW 1/4 of NW 1/4	35	"	"	40		1260		1260
"	"	P. of SW 1/4	26	"	"	105		3255		3255
Hovermale, Jutson		P. of SW 1/4	27	"	"	10		339	240	679
Hardesty, Mary L.		P. of NW 1/4 of NE 1/4	27	"	"	10		350	275	625
Harshbarger, Geo.		P. of SE 1/4	6	"	"	120		4320	475	4795
"	"	P. of W 1/2	6	"	"	207	50	7262	1750	9012
"	Wm R.	W 1/2 of NE 1/4	15	"	"	80		2800	1225	4025
"	"	P. of E 1/2 of SE 1/4	10	"	"	38		1225		1225
"	Wilford	P. of NW 1/4 of SW 1/4	11	"	"	40		1240		1240
"	"	NE 1/4 of SE 1/4	10	"	"	40		1240	560	1790
"	Samuel N.	NE 1/4 of	36	"	"	160		5320	175	5495
"	Charles O.	E 1/2 of NW 1/4	36	"	"	80		2600		2600
"	Jno. H.	NE 1/4 of SE 1/4	2	"	"	80		2760	660	3410
"	Minerva	P. of NW 1/4	32	"	"	58	25	1800		1800
Harris, Alice A.		NE 1/4 of SW 1/4	15	"	"	40		1320	675	1995
"	Frank E.	SE 1/4 of SW 1/4	15	"	"	40		1320	50	1370
Hill, Clifton G.		P. of SW 1/4	28	"	"	135		4725	650	5375
"	"	P. of N 1/2	33	"	"	120		3480		3480
Hipes, M. J. & F.		P. of E 1/2 of SW 1/4	2	"	"	30		975	380	1355
Hicks, Thomas J.		P. of S 1/2	36	"	"	160		5600	600	6200
Henry, Ida M.		P. of NE 1/4 of SW 1/4	4	"	"	48		1680		1680
"	D. R. & E. F.	E 1/2 of SE 1/4	24	"	"	80		2560	375	3135
Harris, J. R. & W. F.		P. of NE 1/4	24	"	"	80		2620	350	2970
Hines, Jno. F. & M. E.		P. of E 1/2 of SW 1/4	7	"	"	51	85	2074	450	2524
"	"	P. of E 1/2 of SW 1/4	7	"	"	3	95	160		160
"	Mary J.	P. of NW 1/4 of NE 1/4	7	"	"	72	72			
"	"	SE 1/4 of NW 1/4	7	"	"	48		4200	1150	5350
Harris, James P.		P. of NW 1/4 of NE 1/4	19	"	"	3		165	300	465
Hill, Clifton G.		SW 1/4 of NW 1/4	28	"	"	40		1140		1140

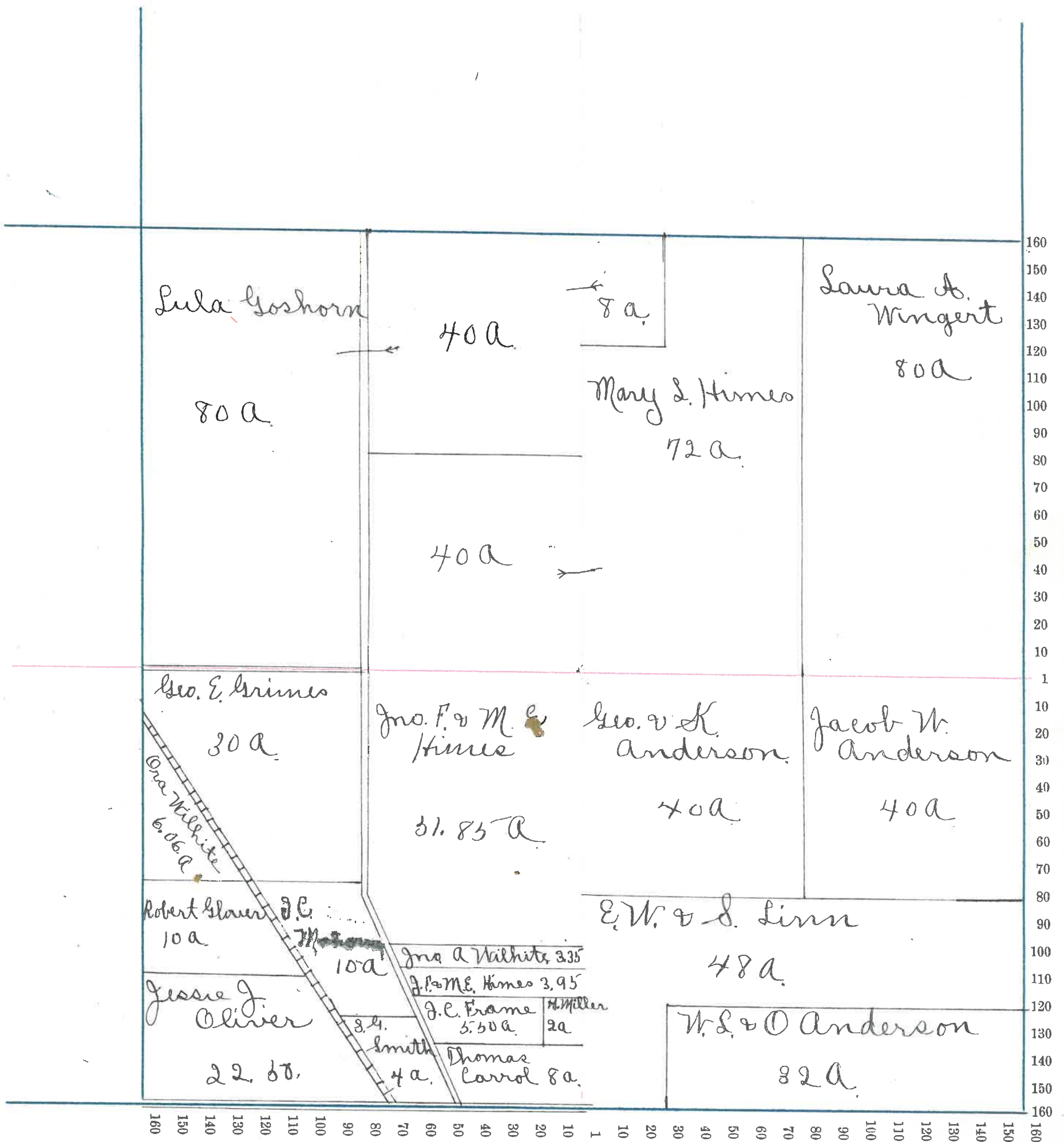
380239 53585 433524

Section No. 7

Congressional Township, No. 17 R. 3.

SCALE:—Forty rods to an inch, or ten rods to a space, Congress Land, which is one mile square for a Section.

Number of acres in this Section, according to the UNITED STATES SURVEY, 637.16



Montgomery County, Indiana, 1903.

Assessor's Plat-Book for Clark Township, No. _____

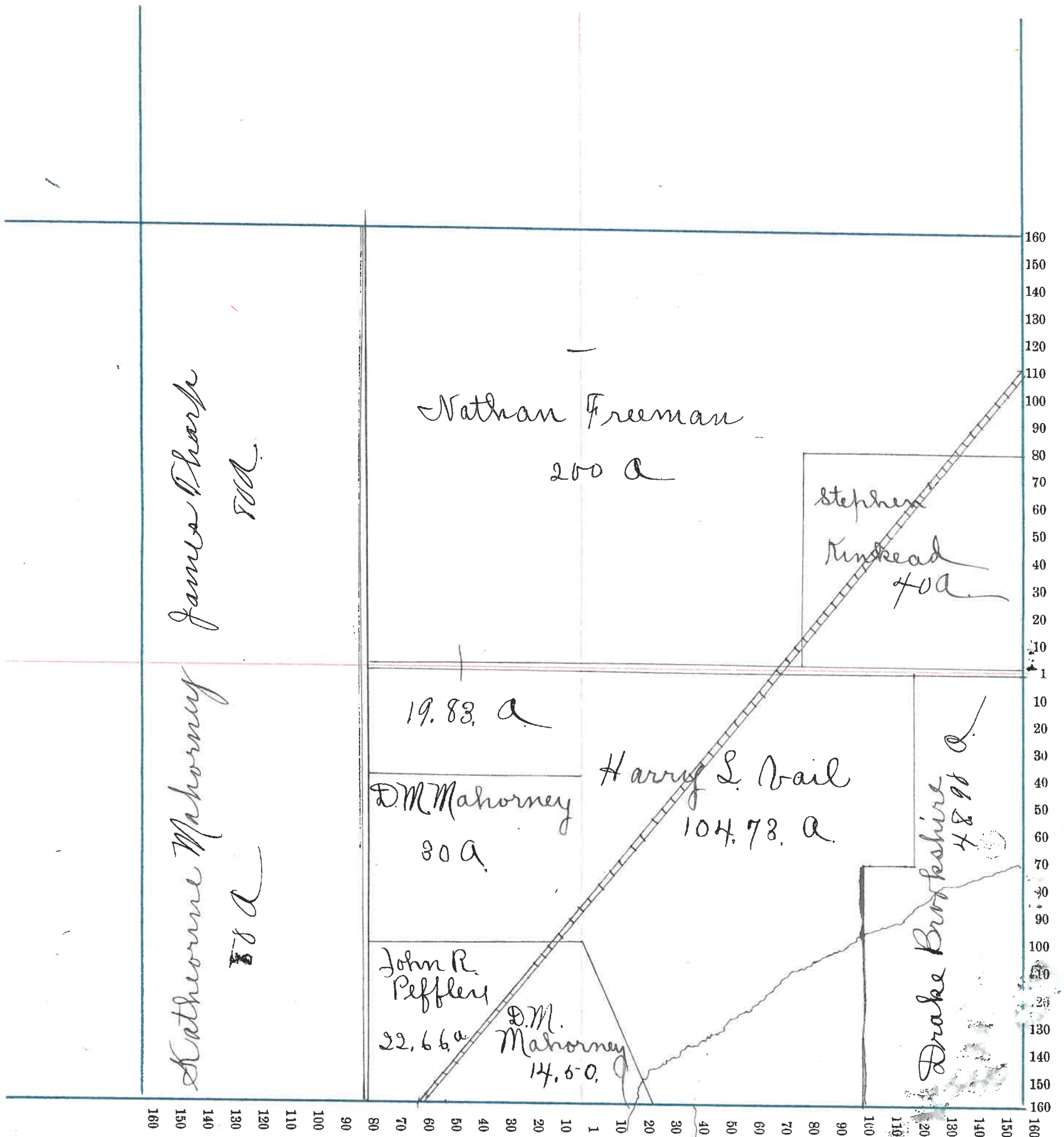
NAMES OF OWNERS	Number on Plat	DESCRIPTION	Section	Township	Range	Acres	Hundredths	Value of Land,	Value of Improve-ments,	Value of Lands and Improvements
Amount brought forward								380239	53585	433824
✓ Hulce Leonora		West Div. of Forest Home ^{Sets 3, 4, & 6.}	31	17	3	10		250	180	530
✓ Harshbarger Joel C.		NE $\frac{1}{4}$	"	"	"	160		5600	900	6500
✓ Hurt Rosila		P of SW $\frac{1}{4}$ of NE $\frac{1}{4}$	14	"	"		50	20	100	120
✓ Havens A. L.		P of NW $\frac{1}{2}$ of SW $\frac{1}{4}$	18	"	"		84	250	850	1050
✓ Hall Ella & A.		P of NW $\frac{1}{2}$ of NW $\frac{1}{4}$	18	"	"	4		350	310	660
✓ Hughes E. W.		P of NW $\frac{1}{2}$ of NW $\frac{1}{4}$	18	"	"	3		195		195
✓ Jenkins Mary E.		P of NW $\frac{1}{2}$ of SW $\frac{1}{4}$	18	"	"	7	25	340	300	640
✓ Jones Jno. E.		P of W $\frac{1}{2}$ of NE $\frac{1}{4}$	1	17	3	12		360		360
✓ Jeffries Walter		NW $\frac{1}{4}$ of SE $\frac{1}{4}$	27	"	"	40				
"		P of S.W. $\frac{1}{4}$	27	"	"	40		2560	600	3110
" James		E $\frac{1}{2}$ of SW $\frac{1}{4}$	34	"	"	80				
"		NW $\frac{1}{4}$ of SE $\frac{1}{4}$	34	"	"	40				
"		P of N $\frac{1}{2}$	34	"	"	50		5950	600	6550
15								396164	57375	453539

Section No. 8

Congressional Township, No. 17 R. 3

SCALE:—Forty rods to an inch, or ten rods to a space, Congress Land, which is one mile square for a Section.

Number of acres in this Section, according to the UNITED STATES SURVEY,



16

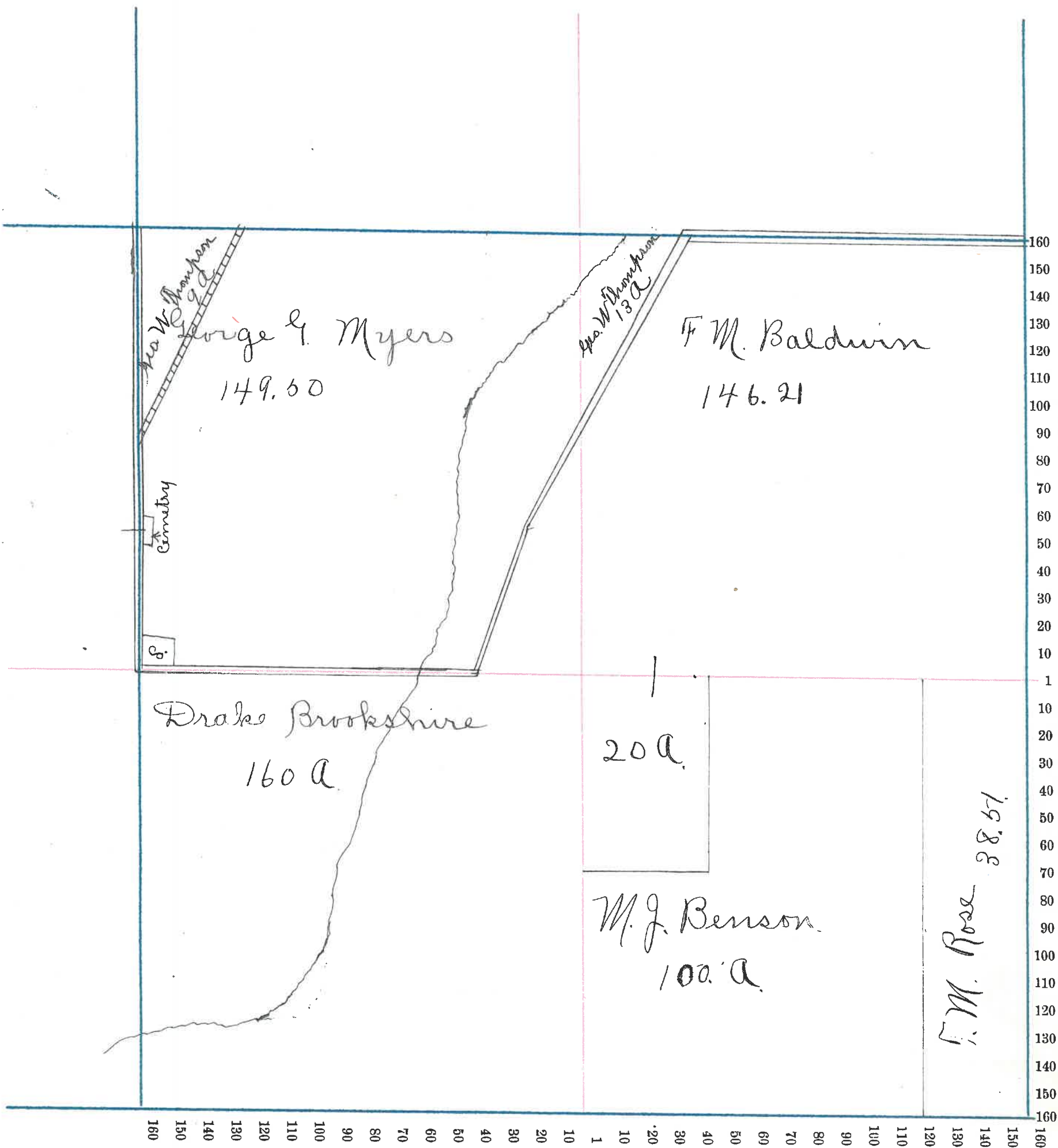
NAMES OF OWNERS	Number on Plat	DESCRIPTION	Section	Township	Range	Acres	Hundredths	Value of Land,		Value of Lands and Improvements
								Value of Land,	Value of Improve-ments,	
Amount brought forward								3961 64 57 375	4335 39	
Kessler Jacob		SE 1/4	14	19	3	160		5760	1300	7060
Kessler Benj G.		P of SW 1/4	13	"	"	43 15		1400	300	1700
" Jacob		W 1/2 of SW 1/4	13	"	"	80		2880	275	3155
Keim Howard H.		W 1/2 of NW 1/4	13	"	"	78				
" Emma		E 1/2 of NE 1/4	14	"	"	80		5214	886	6100
" " "		NW 1/4 of NE 1/4	14	"	"	40		1400	308	1700
Kent James		P of E 1/2 of SE 1/4	13	"	"	30 50		1535		1535
" "		SE 1/4 of NE 1/4	24	"	"	40		1920	860	2170
" Oscar		E 1/2 of W 1/2 of SE 1/4	25	"	"	40		1820	625	1845
" Samuel P.		E 1/2 of E 1/2 of SE 1/4	25	"	"	40				
" " "		P of W 1/2 of SE 1/4	25	"	"	20		1980	210	2190
" John B.		P of W 1/2 of SW 1/4	83	"	"	20		650		650
" " "		P of SE 1/4	32	"	"	34		1105	300	1405
Knox J. W. S.		P of E 1/2 of SW 1/4	30	"	"	2		80	100	180
Kinhead Stephen		SE 1/4 of NE 1/4	8	"	"	40		1200	225	1425
Kincaid Sarah		P of W 1/2 of SW 1/4	24	"	"	4		145	60	205
Knox Jno. S.		<small>W. 3/4 of E. 1/2 of NE 1/4</small> E. 1/2 of NE 1/4	31	"	"	4 60		190	120	310
Knox Emily C.		P of W 1/2 of NW 1/4	18	"	"	6 12		300		300
Lewis D. B. & C. P.		E 1/2 of NE 1/4	1	"	"	80		2240	300	2540
Sayne Julia		SE 1/4 of SE 1/4	1	"	"	40		1250	260	1510
Sinn E. W. S.		P of SE 1/4 of SE 1/4	7	"	"	48		1680	650	2330
Sidakay J. S.		P of W 1/2 of SW 1/4	18	"	"	45		1600	200	1800
Long M. L. D.		P of W 1/2 of SW 1/4	18	"	"	1		180		180
Santz Ann		Commetts Lot 6	18	"	"			60	150	210
								429143 64376	493 519	

Section No. 9

Congressional Township, No. 19 R. 3

SCALE:—Forty rods to an inch, or ten rods to a space, Congress Land, which is one mile square for a Section.

Number of acres in this Section, according to the UNITED STATES SURVEY,



Montgomery

County, Indiana, 1903.

Assessor's Plat-Book for

Clark

Township, No.

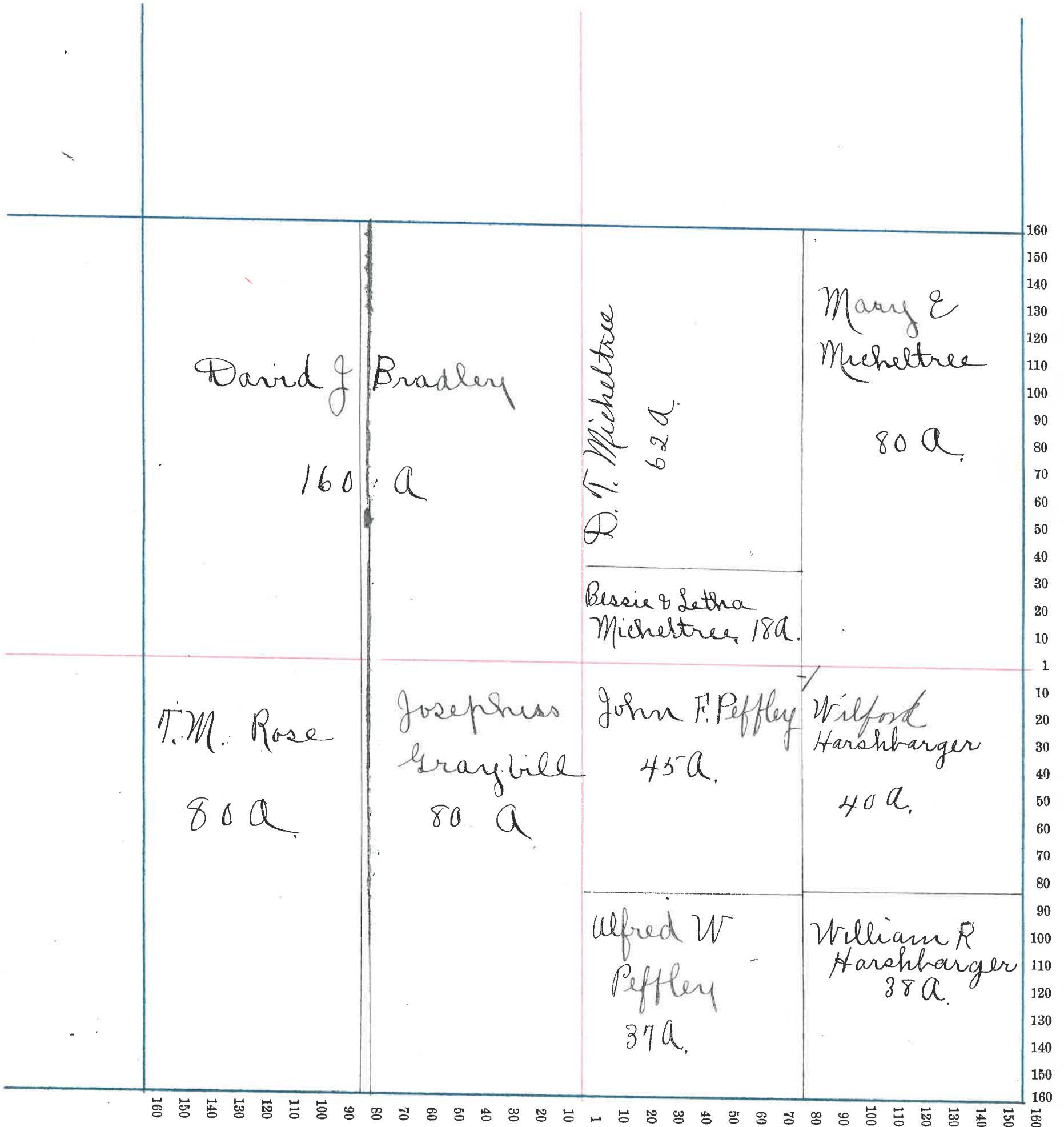
NAMES OF OWNERS	Number on Plat	DESCRIPTION	Section	Township	Range	Acres	Hundredths	Value of Land,	Value of Improve-ments,	Value of Lands and Improvements
Amount brought forward								429143	64376	493519.
✓ Linkenbacker M.		Connelto Soto 2710	18	17	3			200	250	450
"		"	18	"	"		15			
✓ Eagle Margaret		"	18	"	"	1		75	100	175
✓ Miller Jerry		W 1/2 of NW 1/4	34	17	3	80		4030	125	4135
✓ " Jerry		P. of NW 1/4	34	"	"	50				
✓ " John W.		W 1/2 of SW 1/4	34	"	"	80		2800	600	3400
✓ " " "		E 1/2 of SE 1/4	33	"	"	80		2800		2800
✓ " Charles H.		P. of NE 1/4	33	"	"	120		8840	200	4040
✓ " " "		P. of E 1/2 of SE 1/4	28	"	"	5		170		170
✓ McKnight William A.		P. of NE 1/4	28	"	"	162		5425	525	5950
✓ Myers Geo. G.		P. of NW 1/4	9	"	"	149	50	6460	876	6325
✓ " Daniel A.		P. of NE 1/4	4	"	"	162	80	9982	1200	11282
✓ " " "		NW 1/4	3	"	"	160				
✓ McCannon Wm		SW 1/4 of NW 1/4	35	"	"	40		1320		1320
✓ " " "		SW 1/4 of SW 1/4	35	"	"	40		1320	625	1845
✓ " " "		NE 1/4 of SE 1/4	35	"	"	40		1320		1320
✓ " Matilda		NW 1/4 of SW 1/4	35	"	"	40		1320		1320
✓ Mills W. Martin		P. of NE 1/4	29	"	"	99	41	3400		3400
✓ " " "		P. of SW 1/4	20	"	"	140		4870	650	3320
✓ " " "		E 1/2 of E 1/2 of SE 1/4	19	"	"	40		1320		1320
✓ " W. W.		NW 1/4 of SW 1/4	2	"	"	40		1320		1320
✓ " Sarah		SW 1/4 of SW 1/4	2	"	"	40		1320	250	1570
✓ " Arthur S.		P. of E 1/2 of SE 1/4	36	"	"	8		280		280
✓ " Sydney A.		P. of E 1/2 of SE 1/4	86	"	"	12		420	525	945
✓ " W. W.		P. of SE 1/4	12	"	"	61	88	2042	290	2332
✓ Miller Lucinda E.		NW 1/4 of SW 1/4	5	"	"	40		1340	425	1765
✓ Markey Mary		P. of NE 1/4	5	"	"	48		1690	340	2030
✓ " Homer		P. of NE 1/4	5	"	"	32	08	1872	500	2372
✓ " Leonard		P. of NE 1/4	5	"	"	29	01	1044		1044
✓ " George		P. of NE 1/4	5	"	"	30	01	1065		1065
Class										
✓ Mahorney J. C. & S. S.		SW 1/4 of SW 1/4	6	"	"	40		1860	180	1510
✓ " Lavina J.		P. of SE 1/4 of SW 1/4	6	"	"	17		595	575	1170
								493133	72631	565764
									7253	

Section No. 10

Congressional Township, No. 17 R. 3

SCALE:—Forty rods to an inch, or ten rods to a space, Congress Land, which is one mile square for a Section.

Number of acres in this Section, according to the UNITED STATES SURVEY,



20

Montgomery

County, Indiana, 1903.

Assessor's Plat-Book for

Clark

Township, No.


NAMES OF OWNERS	Number on Plat	DESCRIPTION	Section	Township	Range	Acres	Hundredths	1910		Value of Lands and Improvements
								Value of Land,	Value of Improve-ments,	
Amount brought forward								493133	72631	565764
✓ Martz, John		P of S 1/2	24	17	3	160		6400	550	5950
✓ Mc Clamrock		P of N 1/2	26	"	"	83		2670	75	2645
" Morgan E & J. A.		N W 1/4 of N E 1/4	23	"	"	40		1860	275	1625
✓ Micheltree D. T.		P of W 1/2 of N E 1/4	10	"	"	62		2014		2014
" " Mary E		E 1/2 of N E 1/4	10	"	"	80		2560	315	2875
" " Bessie & Setna		P of W 1/2 of N E 1/4	10	"	"	18		575		575
" " D. T.		P of W 1/2	1	"	"	166		3560	375	5935
✓ Miller Geo.		P of E 1/2 of SW 1/4	27	"	"	20		660	175	835
" " Harve		P of E 1/2 of SW 1/4	7	"	"	2				
✓ Mc Crary, Ino & Jas		NE 1/4	11	"	"	164		5162		5162
✓ " " Lucinda		P of SE 1/4	11	"	"	135		4385	575	4960
✓ Mahorney A.		W 1/2 of SW 1/4	8	"	"	80		2800	600	3400
" " D. M.		P of E 1/2 of SW 1/4	8	"	"	30		1116		1116
" " J. C.		P of SW 1/4	7	"	"	10		360		360
✓ Myers Chris. C.		P of W 1/2 of NE 1/4	27	"	"	10		358	200	558
✓ Miller Pleasant		W. Div. of Forest Home	31	"	"	2		70	60	120
" " Joseph & Barbara		P of SW 1/4	31	"	"	78	25	2190		2190
" " " "		E. Div. of Forest Home	"	"	"	10		330	128	470
✓ Morrison Geo.		P of W 1/2 of SW 1/4	18	"	"	2	25	325	450	775
✓ McKimsey Ellen M.		# P of N 1/2 of NW 1/4	18	"	"	1		60	200	250
✓ Messick Eliz. A.		P of SW 1/4	17	"	"	16		800		800
" " " "		P of SE 1/4	18	"	"	27	45	1375		1375
✓ Neff Mary A.		P of S 1/2	13	"	"	41		1340		1340
								334615	76591	611206

Section No. 11

Congressional Township, No. 17 R. 3

SCALE:—Forty rods to an inch, or ten rods to a space, Congress Land, which is one mile square for a Section.

Number of acres in this Section, according to the UNITED STATES SURVEY,



Montgomery County, Indiana, 1903.

Assessor's Plat-Book for

Clark

Township, No.

NAMES OF OWNERS	Number on Plat	DESCRIPTION	Section	Township	Range	Acres	Hundredths	Value of Land,	Value of Improve-ments,	Value of Lands and Improvements
Amount brought forward								334615	76491	611206
✓ Otterman Geo W.		E ¹ / ₂ of NE ¹ / ₄	23	17	3	80		2580		2580
✓ " " "		E ¹ / ₂ of SW ¹ / ₄	23	"	"	80				
✓ " " "		SW ¹ / ₄ of SW ¹ / ₄	23	"	"	40				
✓ " " "		NE ¹ / ₄ of SE ¹ / ₄	23	"	"	40		5600	1225	7875
✓ " James M.		P of W ¹ / ₂	23	"	"	120		4200	1225	5475
✓ " " "		P of NE ¹ / ₄	22	"	"	115		3910		3910
✓ " " "		W ¹ / ₂ of SW ¹ / ₄	14	"	"	79 25		2700		2700
✓ " Jas M. Trustee		E ¹ / ₂ of NE ¹ / ₄	27	"	"	80		2540	150	2690
✓ " Joseph M.		NE ¹ / ₄ of NE ¹ / ₄	24	"	"	40		1820		1820
✓ " Samuel H		P of W ¹ / ₂ of ¹ / ₄	22	"	"	240				
✓ " " "		P of NE ¹ / ₄	22	"	"	45		9690		9690
X Otterman Perry		P of NE ¹ / ₄	29	"	"	100		3475	800	4275
✓ " Samuel		P of E ¹ / ₂	21	"	"	60		1980		1980
✓ " Lewis C.		P of NE ¹ / ₄	21	"	"	240				
✓ " " "		P of S ¹ / ₂	21	"	"	60		7030	960	7980
✓ " Samuel		P of W ¹ / ₂ of SW ¹ / ₄	15	"	"	20		990		990
✓ " " "		P of SE ¹ / ₄	15	"	"	10		350 1220		1250
✓ Oliver, Jessie J.		P of SW ¹ / ₄	7	"	"	22 50		700		700
23								380630	82161	662791

Section No. 12

Congressional Township, No. 17 R. 3

SCALE:—Forty rods to an inch, or ten rods to a space, Congress Land, which is one mile square for a Section.

Number of acres in this Section, according to the UNITED STATES SURVEY,

			160
	Joseph ^{5/4} Ronk 80 a.	David & S. J. Bradley 40 a.	P. S. Ronk 80 a
			150
			140
			130
			120
			110
			100
			90
			80
	Harriet E. Gray 40 a.	Nora Dodson 20 a.	70
			60
			50
			40
	Sarah & Kyle Rodgers 40 a.	Geo. H. Ronk 20 a.	30
			20
			10
			1
			10
	Samuel Ronk 80 a.	William P. Ronk 51.50 a.	20
			30
			40
			50
			60
			70
			80
			90
			100
			110
			120
			130
			140
			150
			160
160			160
150			150
140			140
130			130
120			120
110			110
100			100
90			90
80			80
70			70
60			60
50			50
40			40
30			30
20			20
10			10
1			1

24

Montgomery

County, Indiana, 1903.

Assessor's Plat-Book for Clark

Township, No.

NAMES OF OWNERS

Number on Plat

DESCRIPTION

Section

Township

Range

Acres

Hundredths

Value of Land,

Value of Improve-
ments,

Value of Lands and
Improvements

NAMES OF OWNERS	Number on Plat	DESCRIPTION	Section	Township	Range	Acres	Hundredths	Value of Land,	Value of Improve- ments,	Value of Lands and Improvements
Amount brought forward								582250 580630	82061 82161	662791.
Peffley David H.		SE 1/4 of SE 1/4	6	17	3	40		1170	175	1345
" John B		E 1/2 of SW 1/4	11	"	"	80		2660	300	2960
" Thomas		NE 1/4 of SW 1/4	5	"	"	40		1340		1340
" "		N 1/2 of NW 1/4	15	"	"	40		1820	400	1720
" Circle		SE 1/4 of NW 1/4	15	"	"	40		1820	440	1760
" "		SW 1/4 of NE 1/4	14	"	"	39.50		1850	250	1600
" Alfred W.		NW 1/4 of NW 1/4	15	"	"	40		1820		1820
" John F.		NW 1/4 of SE 1/4	10	"	"	45		1181	225	1356
" Alfred W.		P of NW 1/4 of SE 1/4	10	"	"	37		960		960
Pearson Wm E		P of NE 1/4	19	"	"	2		120	410	530
Payne Bertha		P of W 1/2 of SW 1/4	27	"	"	27		890		890
Peffley Mary A		P of E 1/2 of NE 1/4	13	"	"	12.96		435	800	735
Pennington Sarah A.		East Div of Forest Home	31	"	"	4		140	50	190
Payne John F.		W. Div. of Forest Home	"	"	"	1		80	120	200
Pratt Whitfield		P of N 1/2 of NW 1/4	18	"	"	3		180	825	505
Peffley John R		P of SW 1/4	8	"	"	22.66		660		660
" Annie A		P of SW 1/4	17	"	"	6		300	175	520
Prickeitt Fannie		Connetto Lot 11	18	"	"			75	100	175
Parker Mary M.		P. of S 1/2	18	"	"	3		150		150
Roberto John		P of W 1/2 of SW 1/4	24	"	"	24.7		790	140	930
Rodgers D. T. & S.		P of E 1/2 of SW 1/4	2	"	"	21.50		730	250	980
Rose T. M.		NE 1/4	16	"	"	160		5360	340	5700
" " "		W 1/2 of SW 1/4	10	"	"	80		2400		2400
" " "		P of SE 1/4	9	"	"	38.61		1230		1230
Rose T. M.		P of W 1/2 of SW 1/4	17	"	"	33.58		1945	1000	2940
" " "		P of NE 1/4	18	"	"	65.40		2615		2615
Rose Sarah J.		P of W 1/2 of SW 1/4	18	"	"	70		120	750	870
Rose W. F.		P of W 1/2 of SW 1/4	18	"	"	2.12		175		175
Rose W. F.		P of W 1/2	15	"	"	100		3200	275	3525
Rodgers Ellen		P of NW 1/4	19	"	"	1		60	250	310
Routh Anna M.		P of NE 1/4	26	"	"	38.40		1240	380	1620

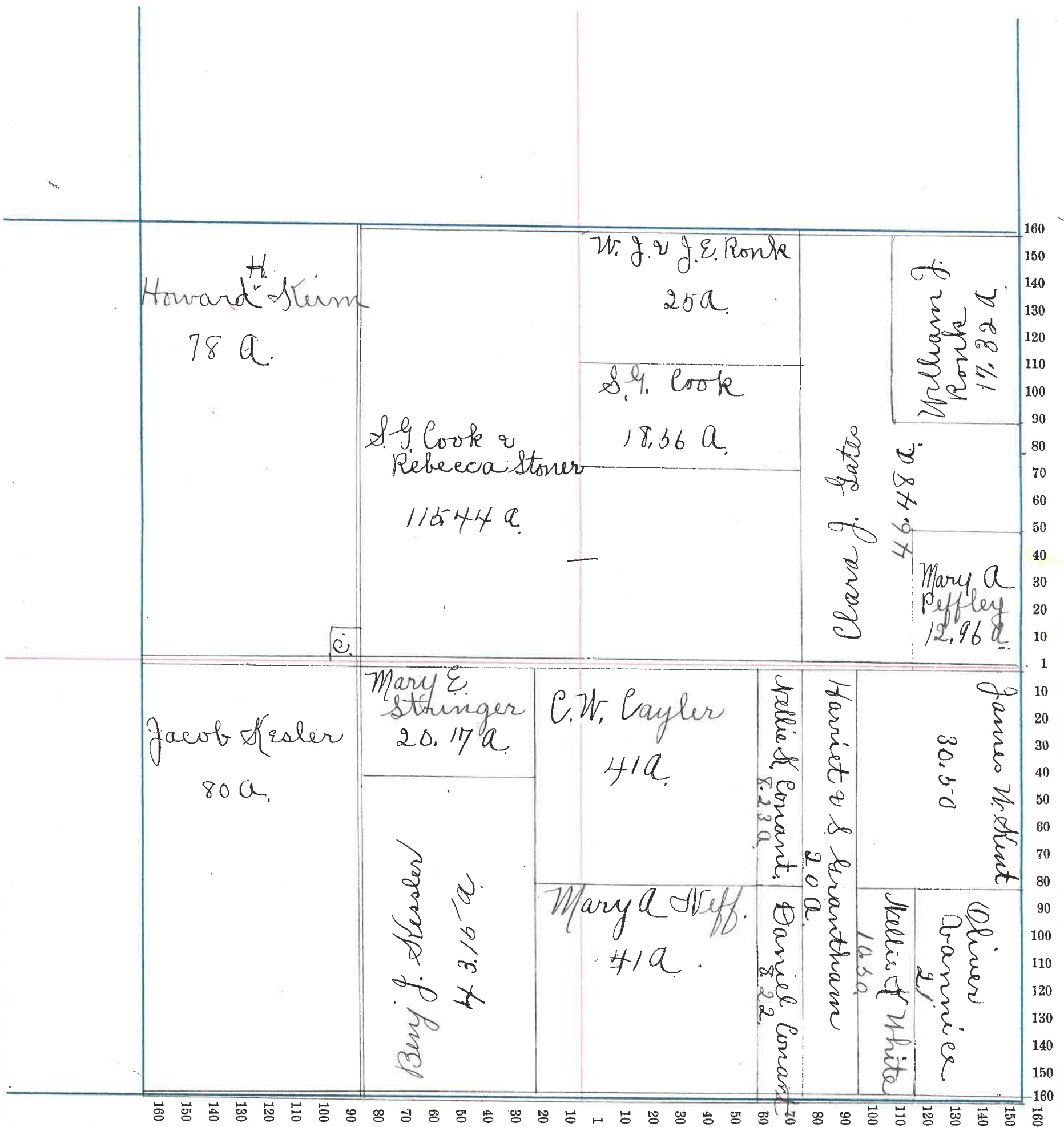
614196 88816 709012.

Section No. 13

Congressional Township, No. 17 R. 3

SCALE:—Forty rods to an inch, or ten rods to a space, Congress Land, which is one mile square for a Section.

Number of acres in this Section, according to the UNITED STATES SURVEY, _____



Montgomery County, Indiana, 1903.

Assessor's Plat-Book for Clark Township, No. _____


NAMES OF OWNERS	Number on Plat	DESCRIPTION	Section	Township	Range	Acres	Hundredths	Value of Land,	Value of Improve-ments,	Value of Lands and Improvements
Amount brought forward								61496	88816	703 012
✓ Rodgers Sarah		S ¹ / ₂ of S ¹ / ₂ of N.W. ¹ / ₄	12	17	3	40				
" " " "		P of S E ¹ / ₄	11	"	"	21		2074	200	2274
✓ Ronk Joseph F.		N ¹ / ₂ of N.W. ¹ / ₄	12	"	"	80		2720	450	3170
✓ Ronk Samuel		N ¹ / ₂ of N.W. ¹ / ₄	12	"	"	80		2480	175	2655
" Geo H		P of W ¹ / ₂ of N E ¹ / ₄	12	"	"	20		665		665
" Daniel W.		P of S E ¹ / ₄	12	"	"	46	83	1674		1674
" P. S.		E ¹ / ₂ of N E ¹ / ₄	12	"	"	80		2640	500	3190
" W. M. P.		P of S E ¹ / ₄	12	"	"	51	50	1700	425	2125
" W. M. J.		P of S ¹ / ₂ of N E ¹ / ₄	13	"	"	17	32			
" W. J. & J. E.		P of N ¹ / ₂ of N E ¹ / ₄	13	"	"	25		1402	200	1602
✓ Bradford Jno W.		E ¹ / ₂ of S W ¹ / ₄	32	"	"	80		2620	475	2995
✓ Randel W. N. & S. S.		N.W. ¹ / ₄ of N.W. ¹ / ₄	4	"	"	40		1460		1460
" Gertrude		N ¹ / ₂ of S ¹ / ₂ of S E ¹ / ₄	5	"	"	40		1380	325	1705
✓ Roe Ann		P of S ¹ / ₂ of S E ¹ / ₄	36	"	"	33		1255	200	1455
✓ Rogers W. H.		P of S ¹ / ₂ of S E ¹ / ₄	36	"	"	26	20	915		915
✓ Bryan Edward		E ¹ / ₂ of E ¹ / ₂ of S E ¹ / ₄	3	"	"	40		1340		1340
" Mary		N ¹ / ₂ of E ¹ / ₂ of S E ¹ / ₄	"	"	"	40		1340	190	1530
✓ Rains T. A.		P of N ¹ / ₂	20	"	"	240		8240	1650	9890
✓ Rhodes W. M.		P of W ¹ / ₂ of N.W. ¹ / ₄	17	"	"	8	13	375		375
✓ Ragsdale Etta		Connetts Lots 189, 18	18	"	"			200	200	400
✓ Rose T. M. and Grant E.		P of S W ¹ / ₄	17	"	"	14	50	870		870

Section No. 14

Congressional Township, No. 17 R. 3

SCALE:—Forty rods to an inch, or ten rods to a space, Congress Land, which is one mile square for a Section.

Number of acres in this Section, according to the UNITED STATES SURVEY,



Montgomery County, Indiana, 1903.

Assessor's Plat-Book for Belark Township, No. _____

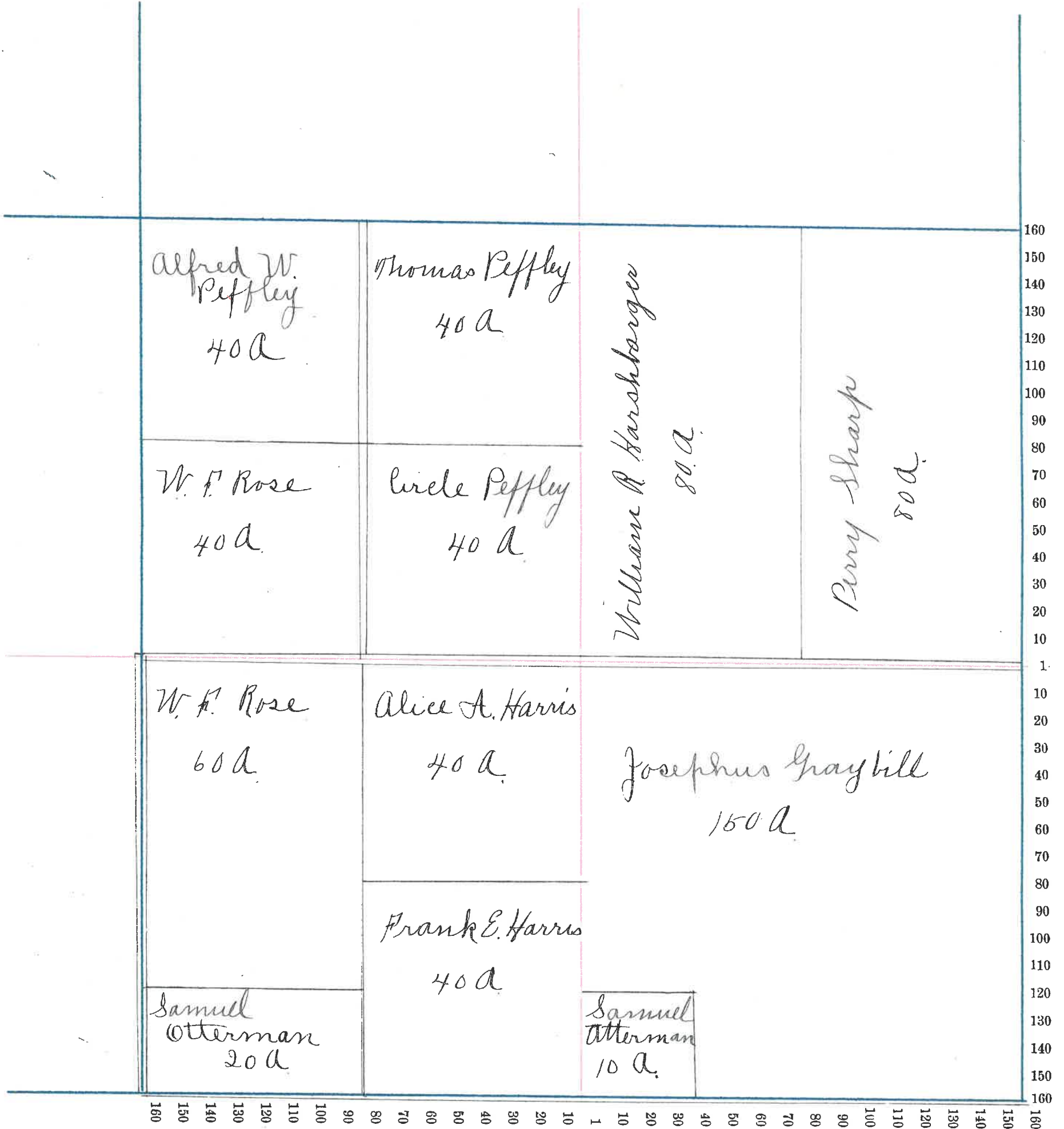
NAMES OF OWNERS	Number on Plat	DESCRIPTION	Section	Township	Range	Acres	Hundredths	Value of Land,	Value of Improve-ments,	Value of Lands and Improvements
Amount brought forward								63104.4	93706	
Stover Samuel D.		P of W 1/2	21	17	3	227	75	7742	1000	743262
" " "		P of S 1/2	16	"	"	159		5565	850	8742
Stover Samuel S.		E 1/2 of S E 1/4	"	"	"	80		2575	200	6415
Starks Mary D.		P of N 1/2 of NW 1/4	27	"	"	30		975		2775
" " "		P of NE 1/4	28	"	"	37	78	1225	230	975
Scribner B E.		P of S 1/2	22	"	"	200		6700	875	1475
Standiford J. C.		E 1/2 of NW 1/4	2	"	"	80		2720		7575
" Robt S.		W 1/2 of NW 1/4	2	"	"	80		2720	400	2720
Spencer Geo H & S.		S W 1/4 of S E 1/4	2	"	"	40		1400	175	3120
Smith Mary B		P of NE 1/4	19	"	"	4				1575
" " "		P of S E 1/4	18	"	"	21	30	925	850	1775
Sperry Geo T.		P of W 1/2	11	"	"	90		2970	350	3320
Sharp Perry "Etal"		P of W 1/2 of S W 1/4	11	"	"	30		990		990
" " "		E 1/2 of NE 1/4	13	"	"	80		2860		2860
" " "Etal"		W 1/2 of NW 1/4	14	"	"	80		2860	850	3710
" Madison		E 1/2 of NW 1/4	14	"	"	79		2825	450	3275
Sutherland J. S.		P of S W 1/4	30	"	"	15		465		465
" " "		P of NW 1/4	31	"	"	80		975	175	1150
" Lucy		P of S W 1/4	30	"	"	15		465		465
Shackelford D. W.		P of S W 1/4	30	"	"	35		1065	350	1415
" Thomas J.		P of S W 1/4	30	"	"	30		930	275	1205
" Andrew J.		P of W 1/2	30	"	"	80		930		930
Sidener J. N.		E 1/2 of NE 1/4	28	"	"	80		2640	550	3790
" Mary		P of S E 1/4	28	"	"	30		990		990
" Andrew J.		P of S E 1/4	20	"	"	130		4525	520	5840
Sperry Cressie		P of N 1/2	32	"	"	13		375		375
Stover Nancy S.		P of NE 1/4	32	"	"	38		1625		1625
Stringer Mary E.		P of S W 1/4	13	"	"	20	17	670	275	945
Smith Robt W. C. & S.		P of W 1/2 of NW 1/4	18	"	"	1		130	125	255
" S S		P of S 1/2 of S W 1/4	17	"	"	4		172	650	822
Shepherd W. L. & C.		Connetts Lot 3.	18	"	"			125	150	275
" " "								11		
Slack Nancy A.		S to 1/3, 14, 17, 18, 19, 20, 21, 22, 23, 24, 25, 26, 27, 28.	18	"	"			700		700
								711280	103131	614411

Section No. 15

Congressional Township, No. 19 R. 3

SCALE:—Forty rods to an inch, or ten rods to a space, Congress Land, which is one mile square for a Section.

Number of acres in this Section, according to the UNITED STATES SURVEY,



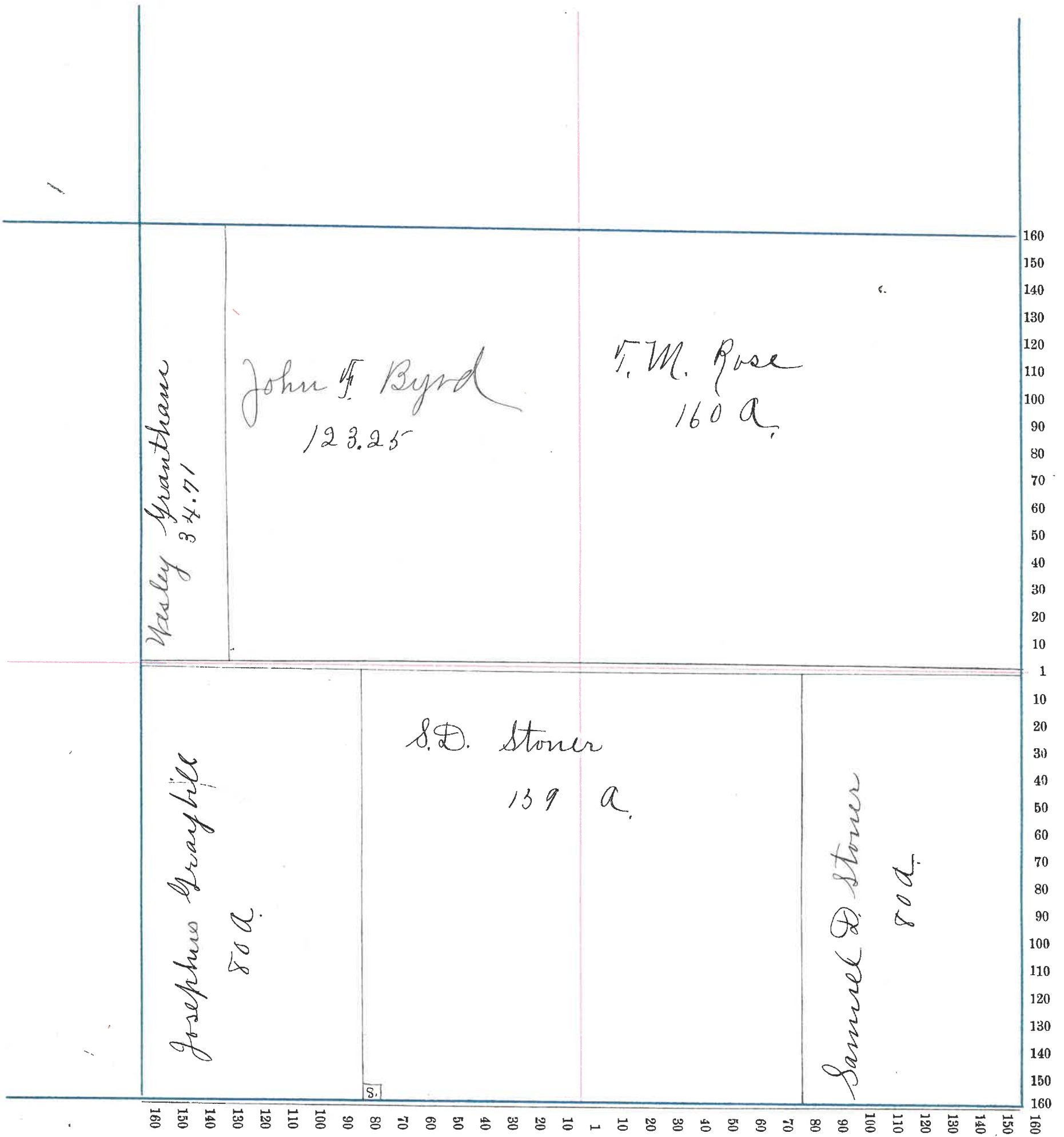
NAMES OF OWNERS	Number on Plat	DESCRIPTION	Section	Township	Range	Acres	Hundredths	Value of Land,	Value of Improve-	Value of Lands and
									ments,	Improvements
Amount brought forward								712530	103031	
								711280	103131	814411
Thompson Susana		S 1/2 of SW 1/4	12	17	3	80		2680	450	3130
" " Geo W.		P of N 1/2	9	"	"	22				
" " "		P of SW 1/4	4	"	"	72		3000	100	3100
Tharp James H & Fannie		N 1/2 of N W 1/4	8	"	"	80		2760	600	3360
Tipton Lewis W.		E 1/2 of NE 1/4	2	"	"	80		2640	510	3150
" " Benj L.		N 1/2 of NE 1/4	2	"	"	80		2640	450	3090
" " Esther & E.		P of SW 1/4	1	"	"	40		1485	75	1560
Turner Jewel		N 1/2 of N W 1/4	1	"	"	80		2680		2680
" " Amanda L.		P of E 1/2 of N W 1/4	1	"	"	30		990		990
Tobin James		P of N W 1/4	31	"	"	130				
" " "		P of SW 1/4	31	"	"	14		4800	300	5100
Troutman William		E 1/2 of N W 1/4	24	"	"	80		2620	540	
Utterback Wm H.		P of E 1/2 of N W 1/4	17	"	"	70		375		375
Wail Harry L.		P of SE 1/4	8	"	"	104	73	8328	475	3803
" " "		P of N 1/2 of N W 1/4	18	"	"	7		385		385
Wannice Oliver		P of E 1/2 of SE 1/4	13	"	"	21		650	125	775
								712313	106806	859119
									106806	859119

Section No. 16

Congressional Township, No. 19 R. 9

SCALE:—Forty rods to an inch, or ten rods to a space, Congress Land, which is one mile square for a Section.

Number of acres in this Section, according to the UNITED STATES SURVEY,



Montgomery County, Indiana, 1903.

Assessor's Plat-Book for Clark Township, No. _____

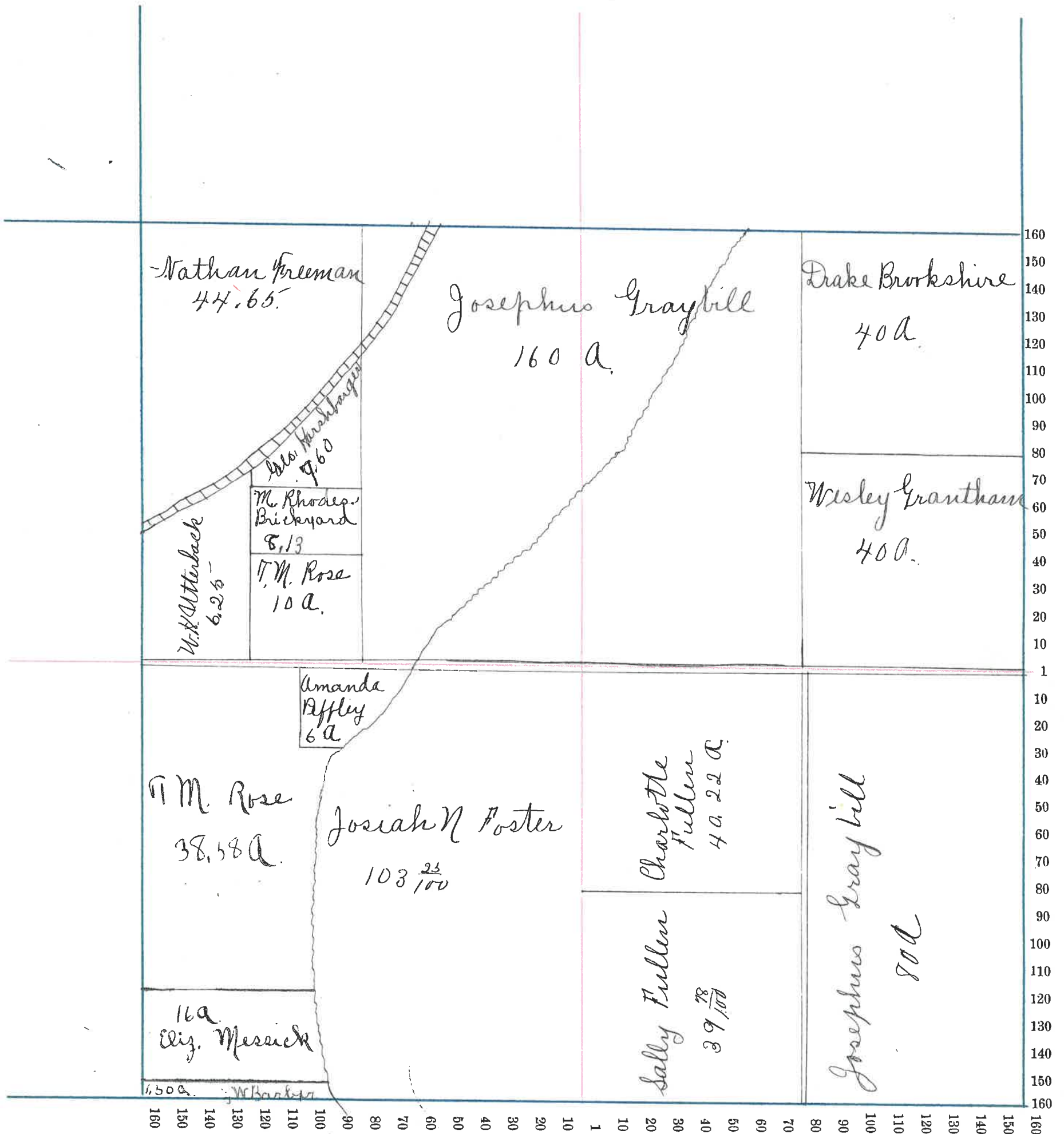
NAMES OF OWNERS	Number on Plat	DESCRIPTION	Section	Township	Range	Acres	Hundredths	Value of Land,	Value of Improve-ments,	Value of Lands and Improvements
Amount brought forward								7489.6	106706	
Witmer Joseph H.		P of N 1/2	23	17	3	120		742313	106806	859 119.
Wright James		P of N W 1/4	6	"	"	20		4020	600	4620
Wheeler H. A.		P of S E 1/4	21	"	"	54	50	610		610
Wingert Laura A.		E 1/2 of N E 1/4	7	"	"	80		1740	200	1940
Wilhite John A.		P of S 1/2 of E W 1/4	7	"	"	3	88	2300		2300
" Ora		P of N 1/2 of S W 1/4	7	"	"	6	6	180		180
Wilson James S.		P of N 1/2 of S W 1/4	7	"	"	6	6	220	00	270.
White Nellie T.		P of W 1/2 of S W 1/4	18	"	"	17	20	1125		1125
		A 1/2 NW 1/4	13	17	3	10	50	310		
Yelton H. G. & E. G.		N E 1/4 of S W 1/4	14	"	"	40		1420	600	2070
Young Grace M.		P of S E 1/4	31	"	"	112		3800	650	4450
" James F.		P of S 1/2	81	"	"	81	15	2780	650	3280
" " "		P of W 1/2 of S W 1/4	32	"	"	2	50	95		95
Zimmerman P. A.		P of W 1/2 of S W 1/4	24	"	"	48				
" " "		P of W 1/2 of S E 1/4	23	"	"	80		2685	625	3160.
" J. F.		P of W 1/2 of S W 1/4	24	"	"	4		80		80
" Jno. M.		P of W 1/2 of S W 1/4	18	"	"	11	92	485		485
								763753	110031	873784
								765353	109931	

Section No. 17

Congressional Township, No. 17 R. 3

SCALE:—Forty rods to an inch, or ten rods to a space, Congress Land, which is one mile square for a Section.

Number of acres in this Section, according to the UNITED STATES SURVEY,

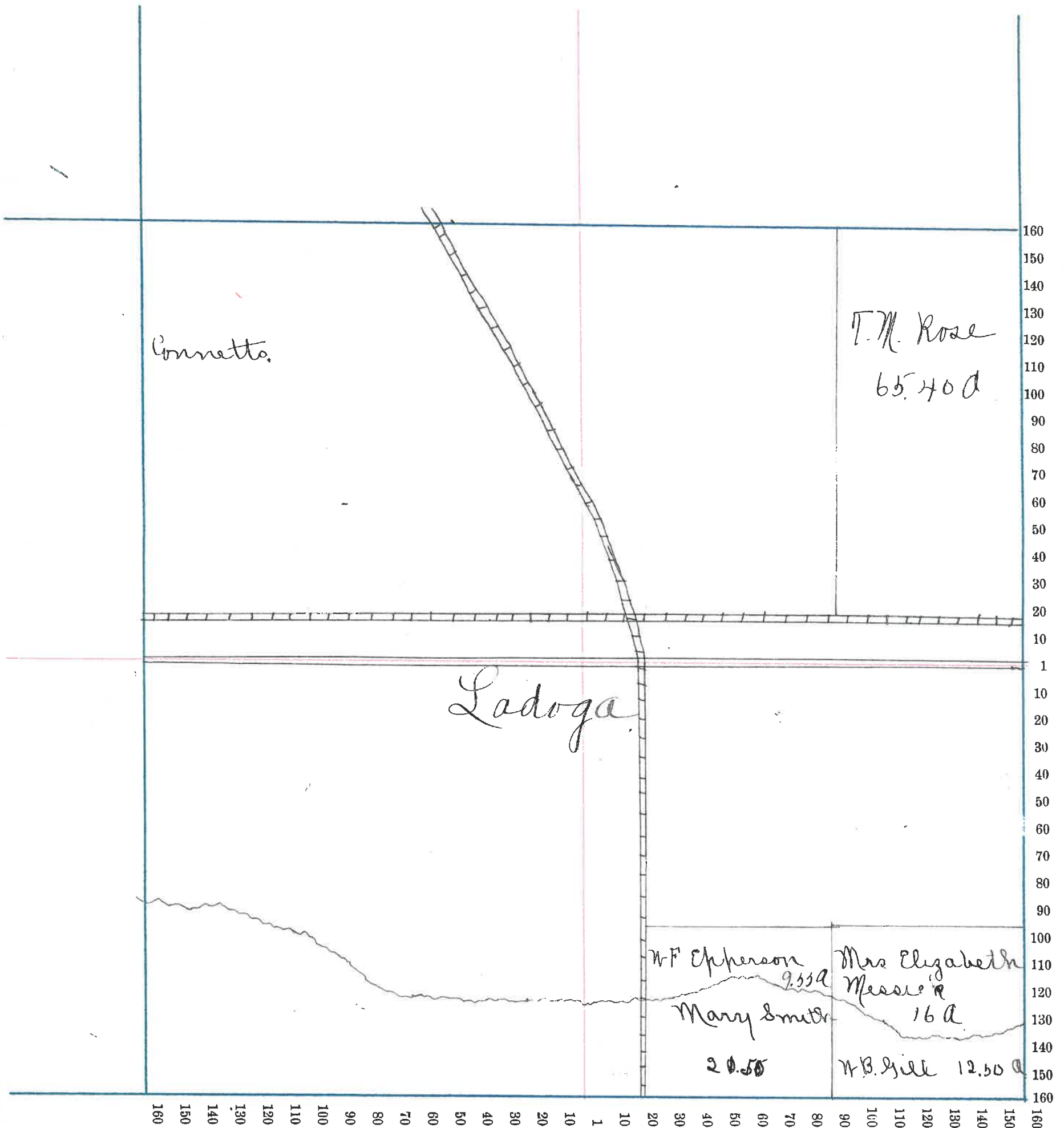


Section No. 18

Congressional Township, No. 17 R. 8

SCALE:—Forty rods to an inch, or ten rods to a space, Congress Land, which is one mile square for a Section.

Number of acres in this Section, according to the UNITED STATES SURVEY,

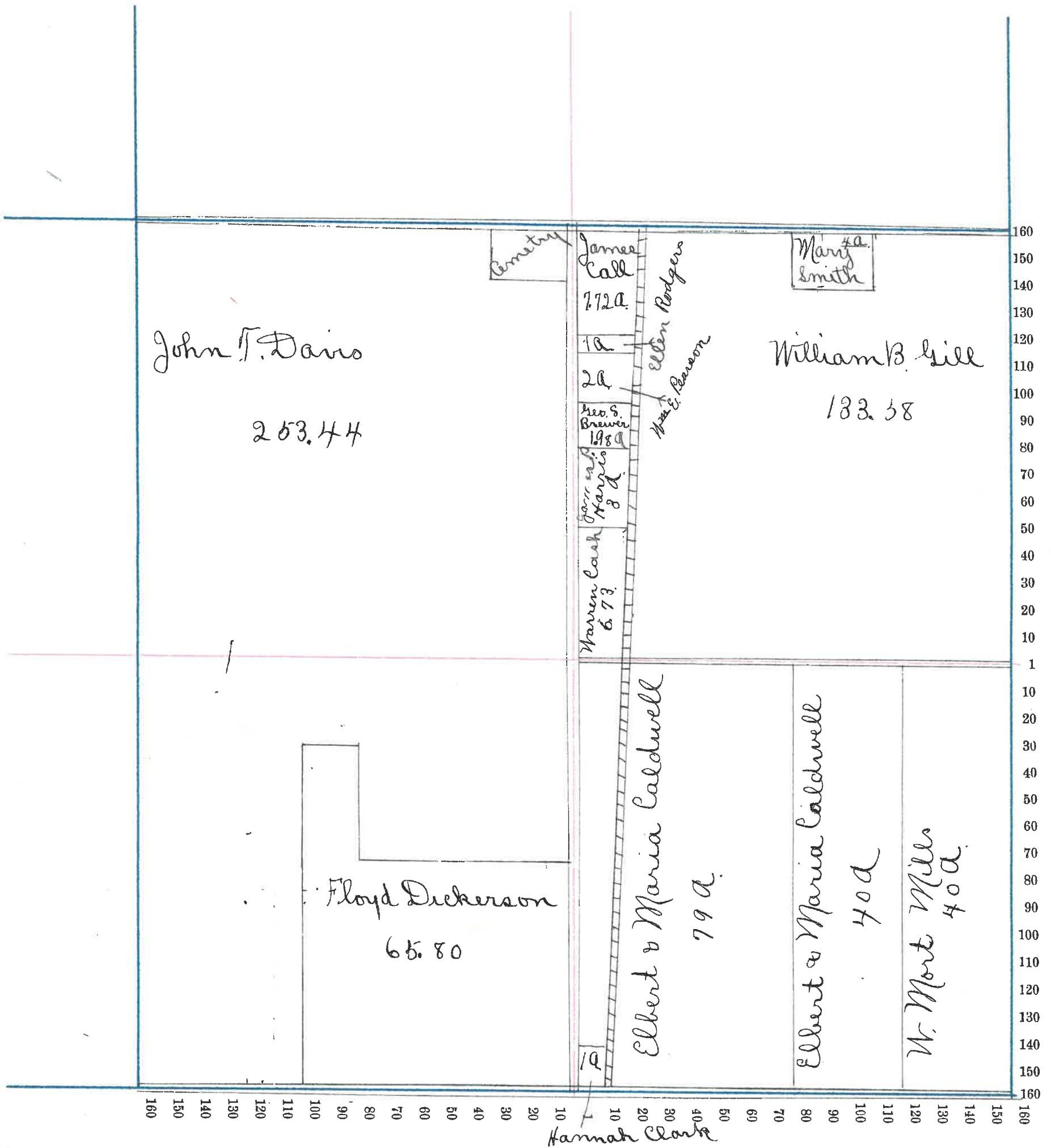


Section No. 14

Congressional Township, No. 17 R. 3

SCALE:—Forty rods to an inch, or ten rods to a space, Congress Land, which is one mile square for a Section.

Number of acres in this Section, according to the UNITED STATES SURVEY,

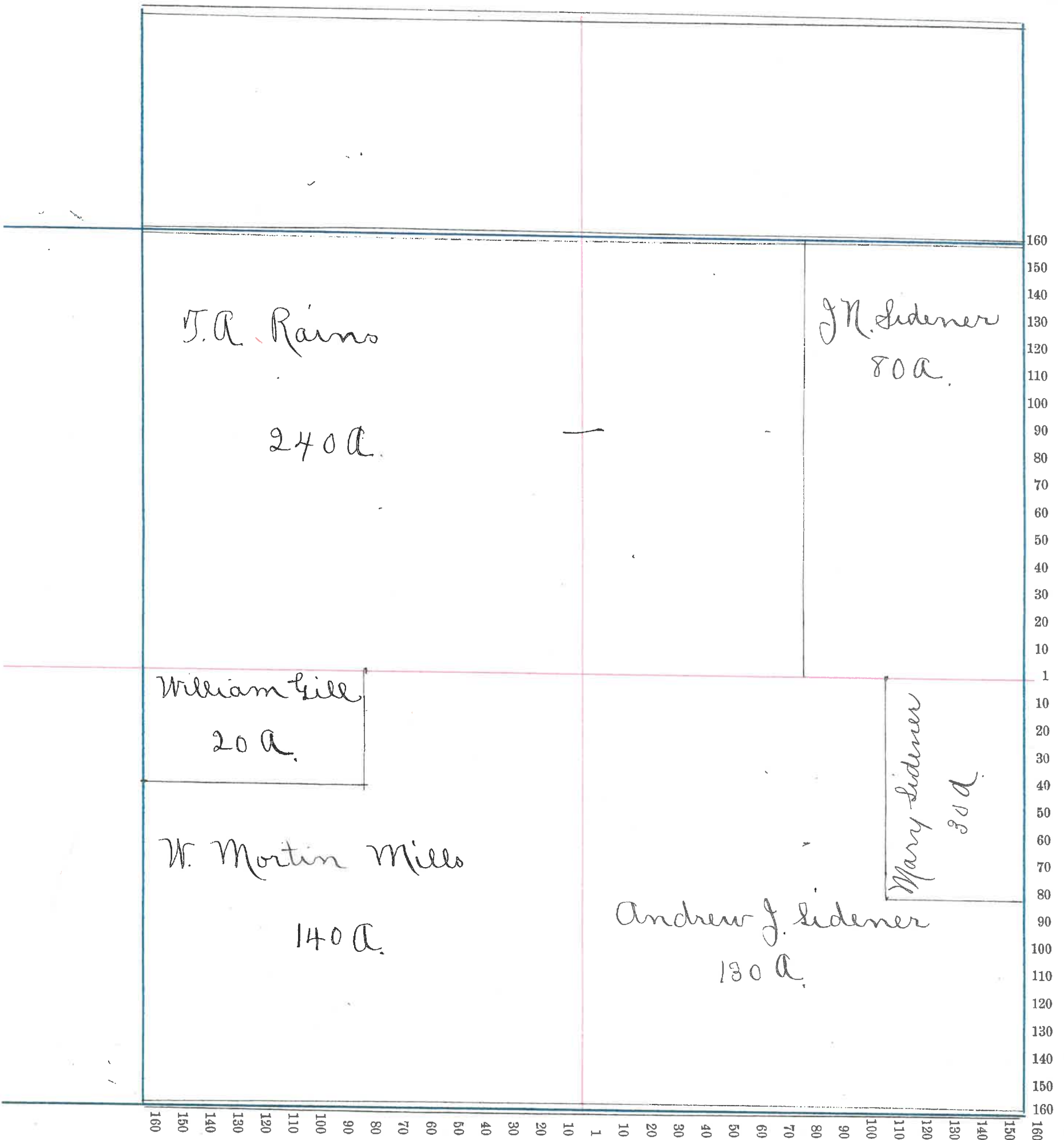


Section No. 20

Congressional Township, No. 17 R. 3

SCALE:—Forty rods to an inch, or ten rods to a space, Congress Land, which is one mile square for a Section.

Number of acres in this Section, according to the UNITED STATES SURVEY,

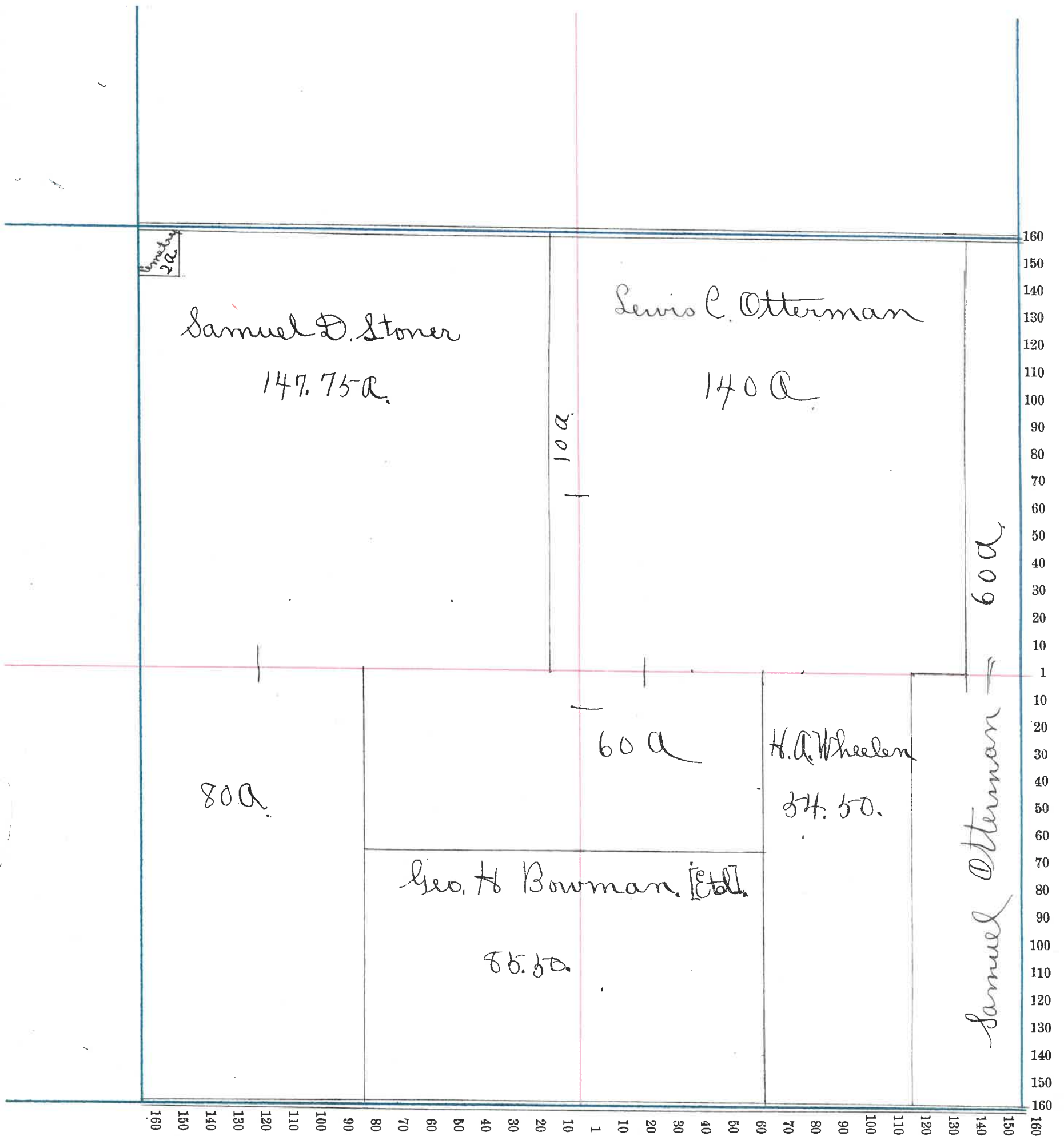


Section No. 21.

Congressional Township, No. 17 R. 3.

SCALE:—Forty rods to an inch, or ten rods to a space, Congress Land, which is one mile square for a Section.

Number of acres in this Section, according to the UNITED STATES SURVEY,

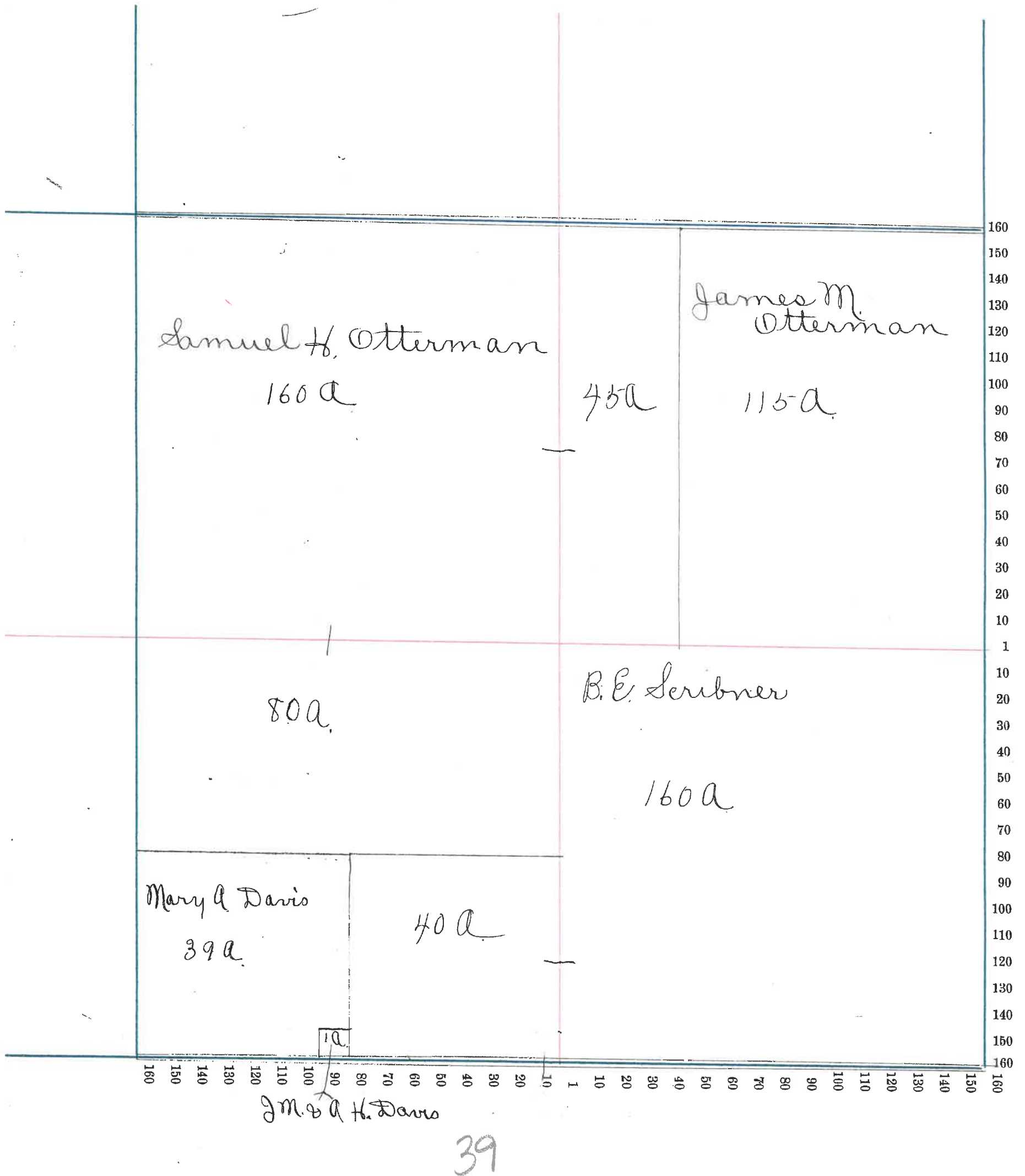


Section No. 22

Congressional Township, No. 17 R. 3

SCALE:—Forty rods to an inch, or ten rods to a space, Congress Land, which is one mile square for a Section.

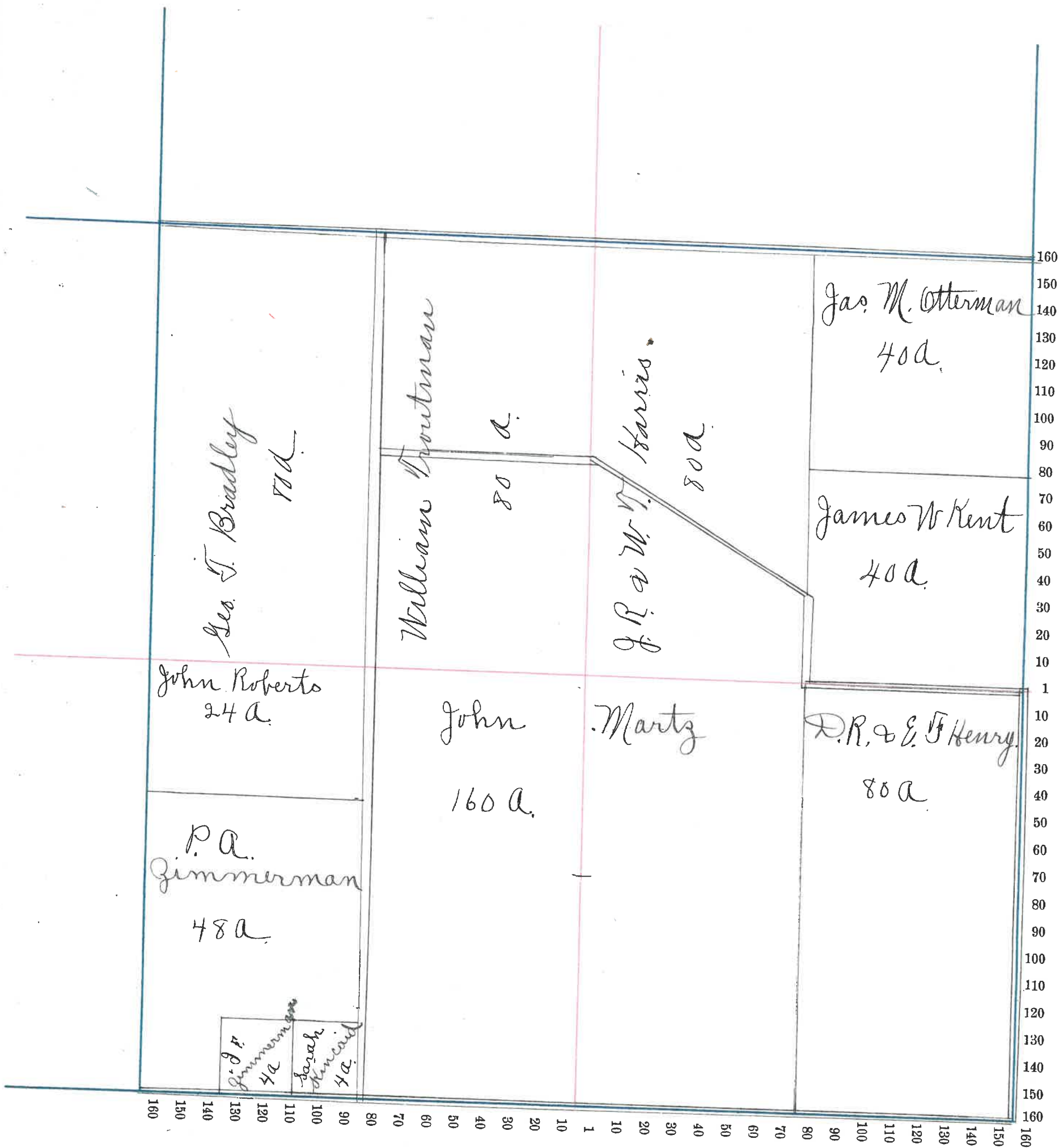
Number of acres in this Section, according to the UNITED STATES SURVEY, _____



Section No. 24

Congressional Township, No. 17 R. 8

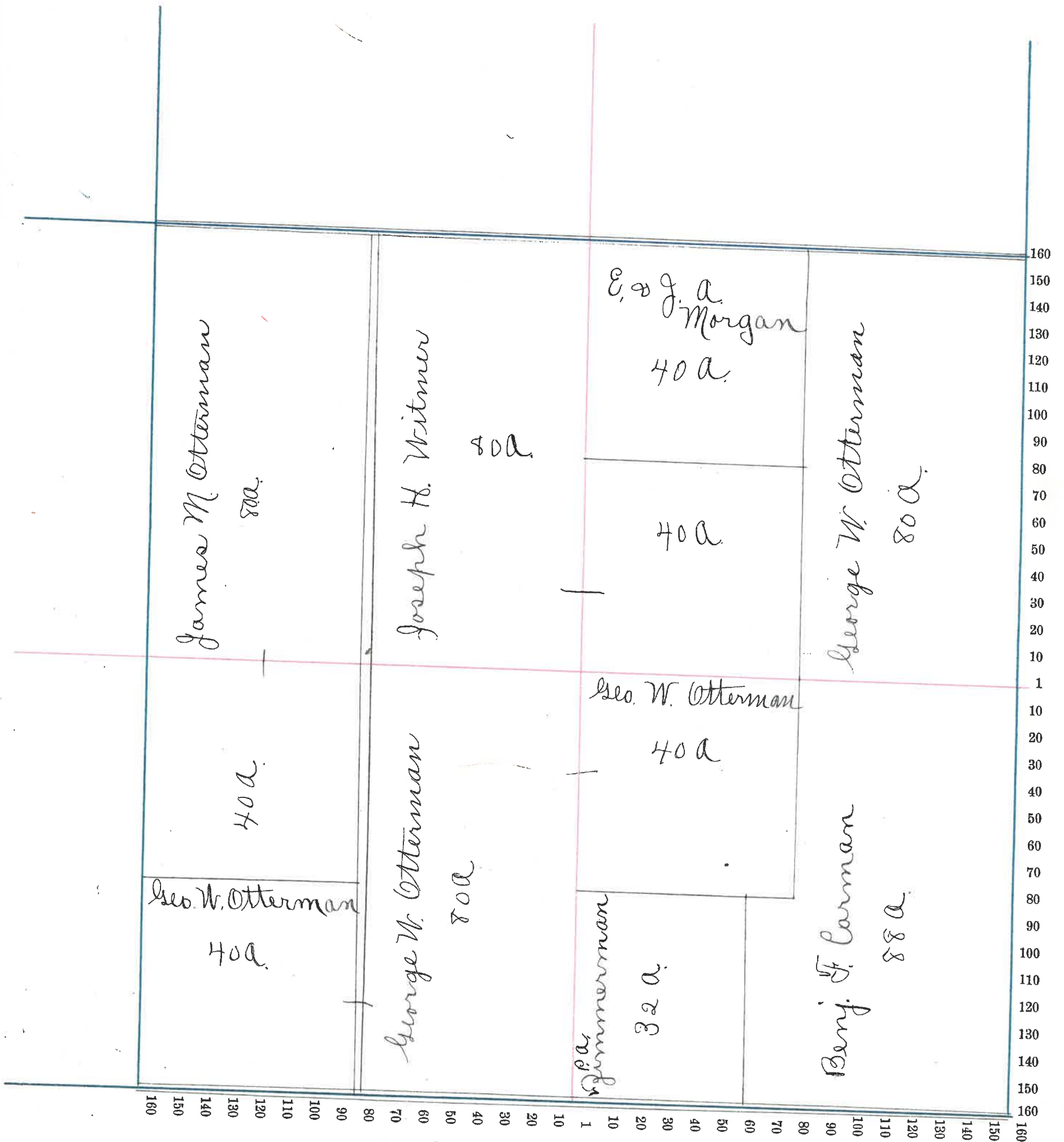
SCALE:—Forty rods to an inch, or ten rods to a space, Congress Land, which is one mile square for a Section.
Number of acres in this Section, according to the UNITED STATES SURVEY,



Section No. 23

Congressional Township, No. 17 R. 3

SCALE:—Forty rods to an inch, or ten rods to a space, Congress Land, which is one mile square for a Section.
Number of acres in this Section, according to the UNITED STATES SURVEY,




Section No. 25

Congressional Township, No. 17 R. 3

SCALE:—Forty rods to an inch, or ten rods to a space, Congress Land, which is one mile square for a Section.

Number of acres in this Section, according to the UNITED STATES SURVEY,




Section No. 26

Congressional Township, No. 17 R. 3

SCALE:—Forty rods to an inch, or ten rods to a space, Congress Land, which is one mile square for a Section.

Number of acres in this Section, according to the UNITED STATES SURVEY, _____

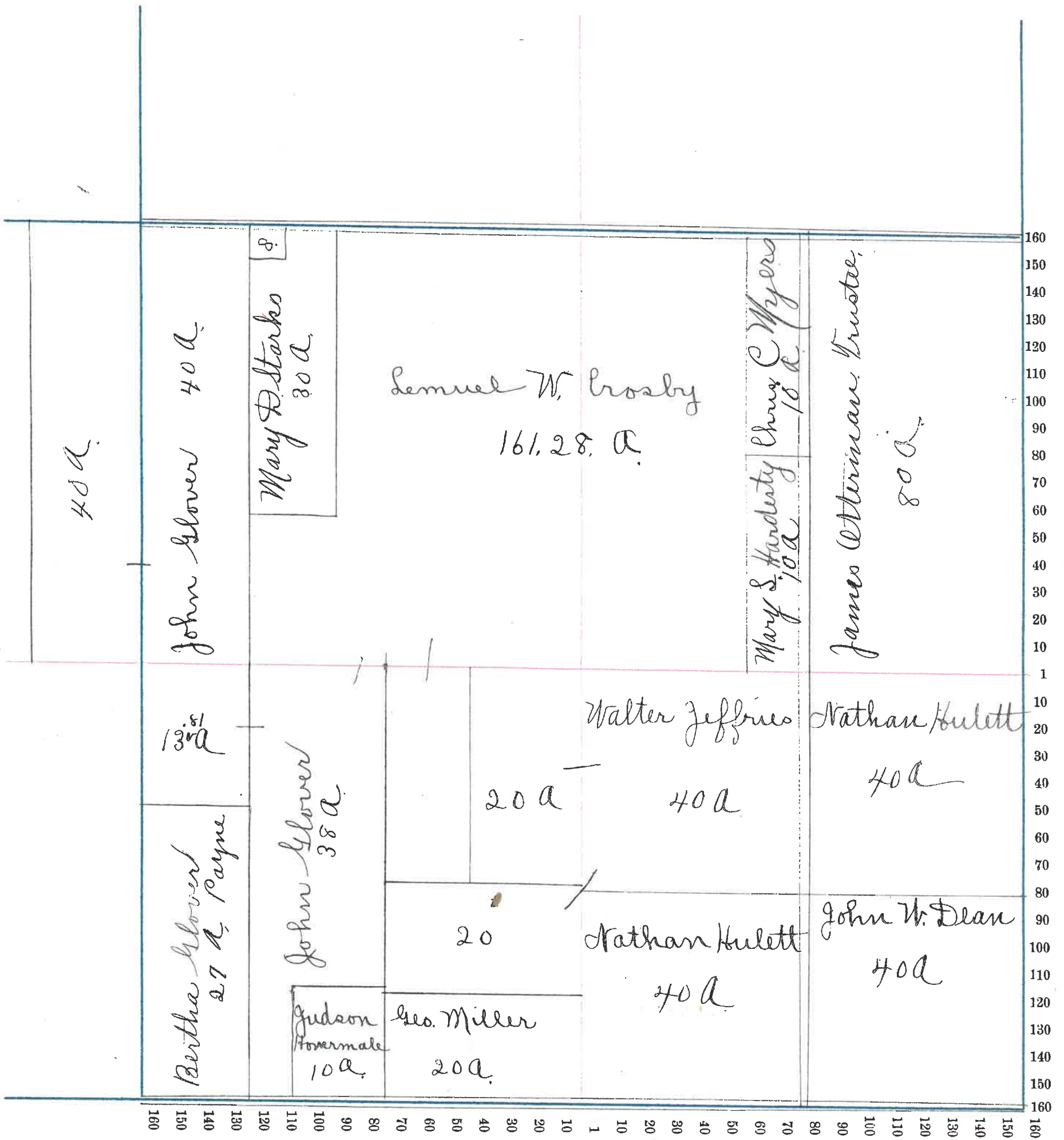


Section No. 27

Congressional Township, No. 17 R. 3

SCALE:—Forty rods to an inch, or ten rods to a space, Congress Land, which is one mile square for a Section.

Number of acres in this Section, according to the UNITED STATES SURVEY, _____

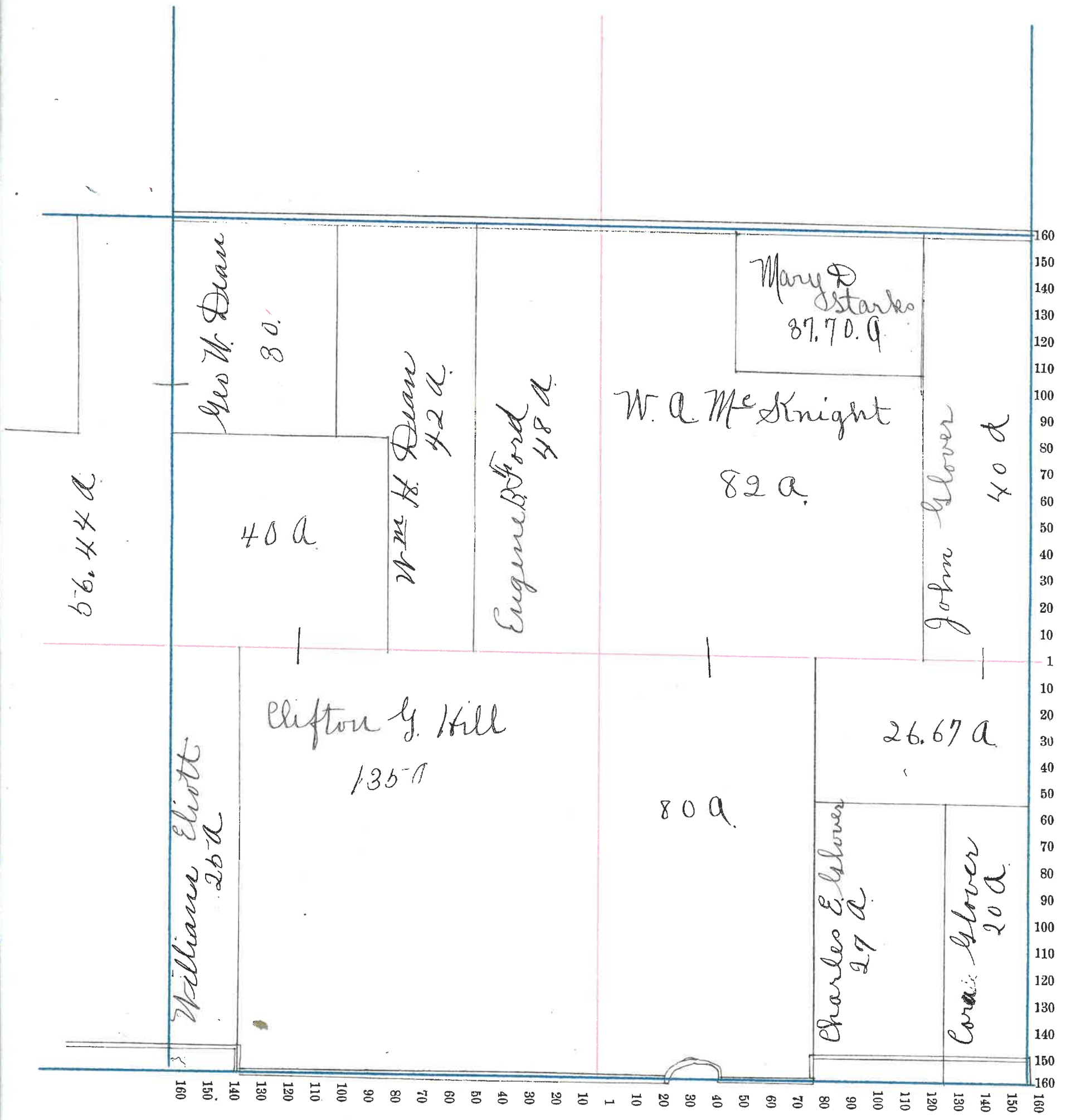


Section No. 28

Congressional Township, No. 17 R. 3

SCALE:—Forty rods to an inch, or ten rods to a space, Congress Land, which is one mile square for a Section.

Number of acres in this Section, according to the UNITED STATES SURVEY,




45

Section No. 29

Congressional Township, No. 17 R. 3.

SCALE:—Forty rods to an inch, or ten rods to a space, Congress Land, which is one mile square for a Section.

Number of acres in this Section, according to the UNITED STATES SURVEY,



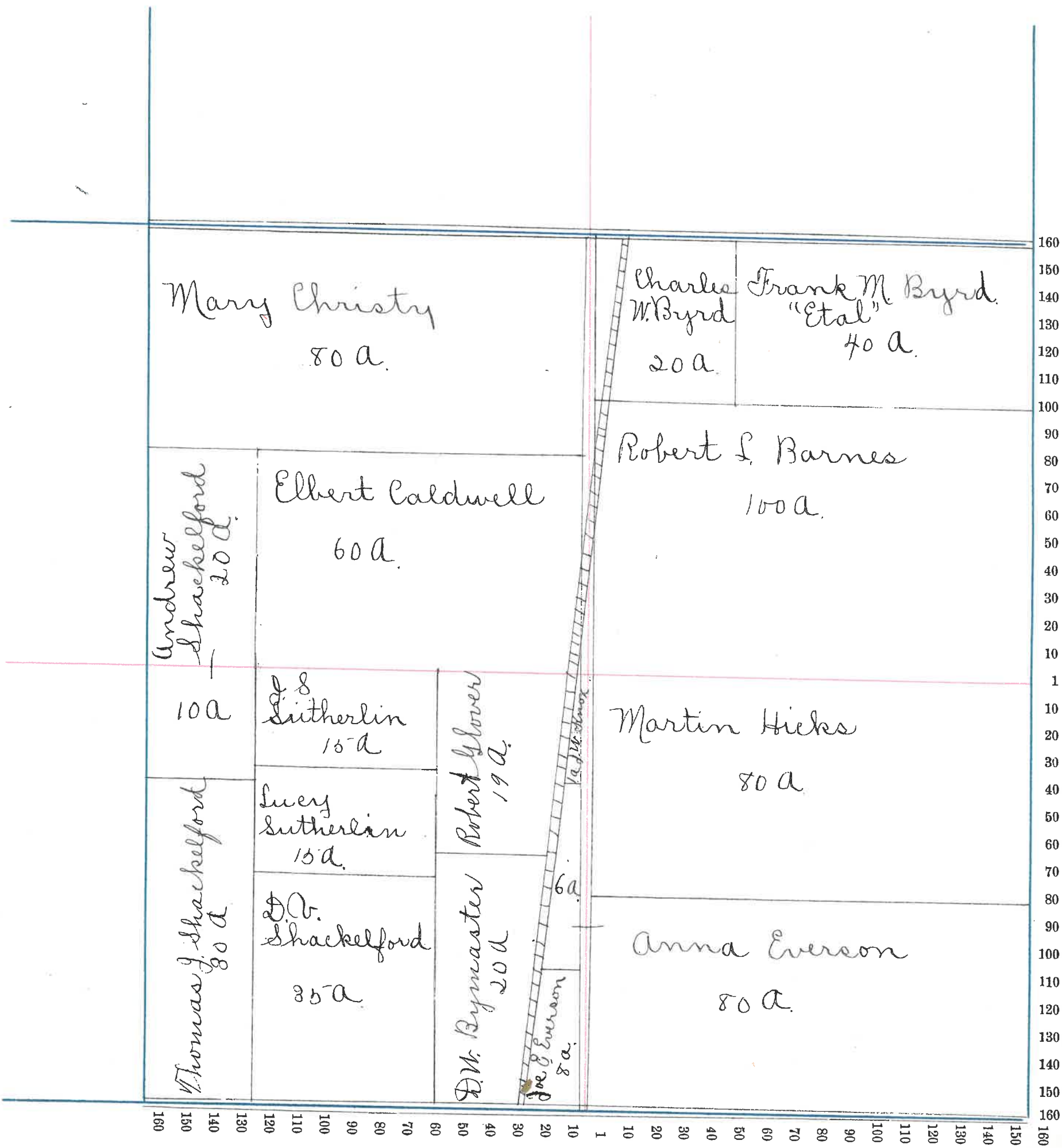
46

Section No. 30.

Congressional Township, No. 17 R. 3.

SCALE:—Forty rods to an inch, or ten rods to a space, Congress Land, which is one mile square for a Section.

Number of acres in this Section, according to the UNITED STATES SURVEY, _____

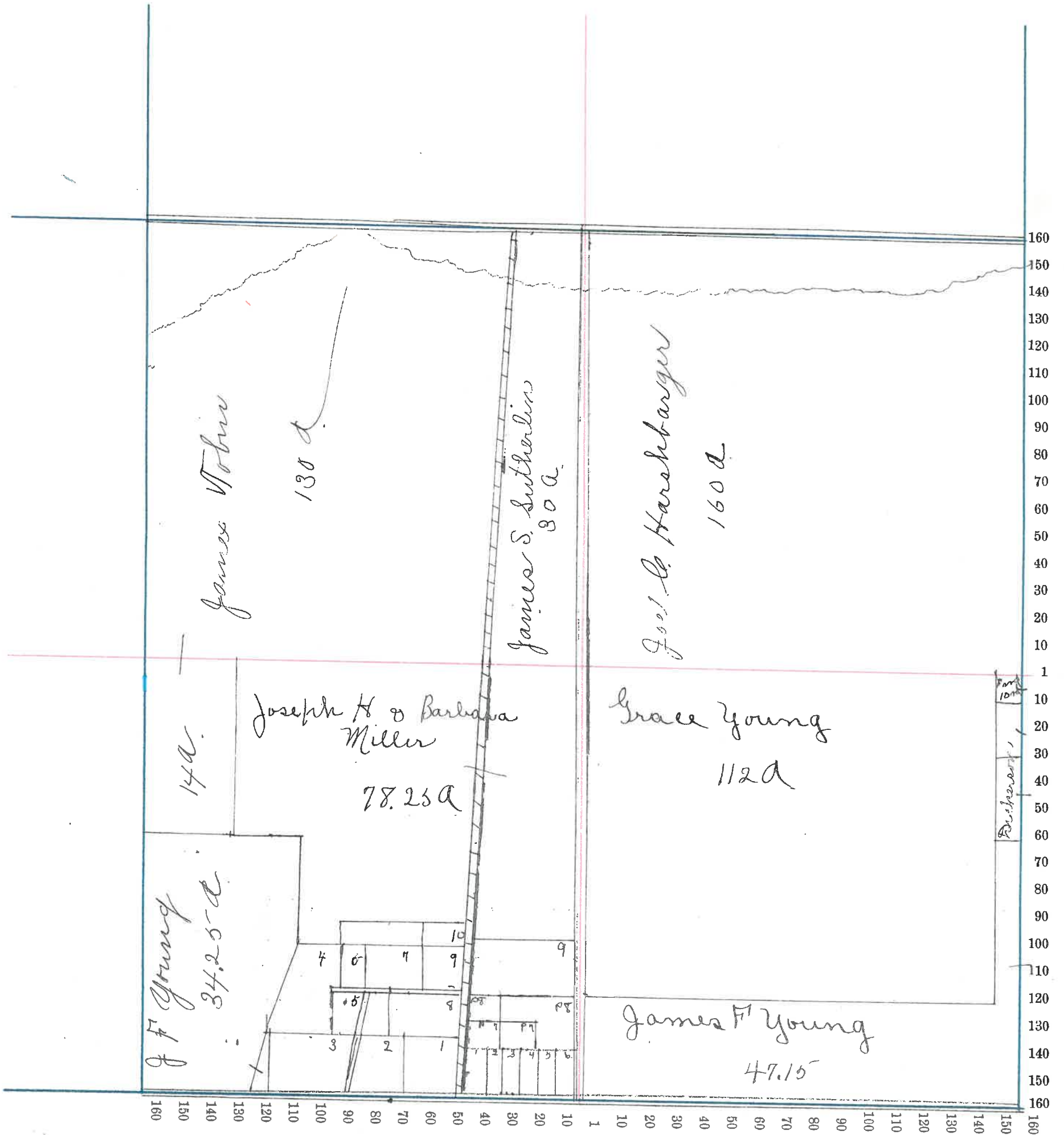


Section No. 31

Congressional Township, No. 17 R. 3

SCALE:—Forty rods to an inch, or ten rods to a space, Congress Land, which is one mile square for a Section.

Number of acres in this Section, according to the UNITED STATES SURVEY,




48

Section No. 32

Congressional Township, No. 17 R. 3,

SCALE:—Forty rods to an inch, or ten rods to a space, Congress Land, which is one mile square for a Section.

Number of acres in this Section, according to the UNITED STATES SURVEY,

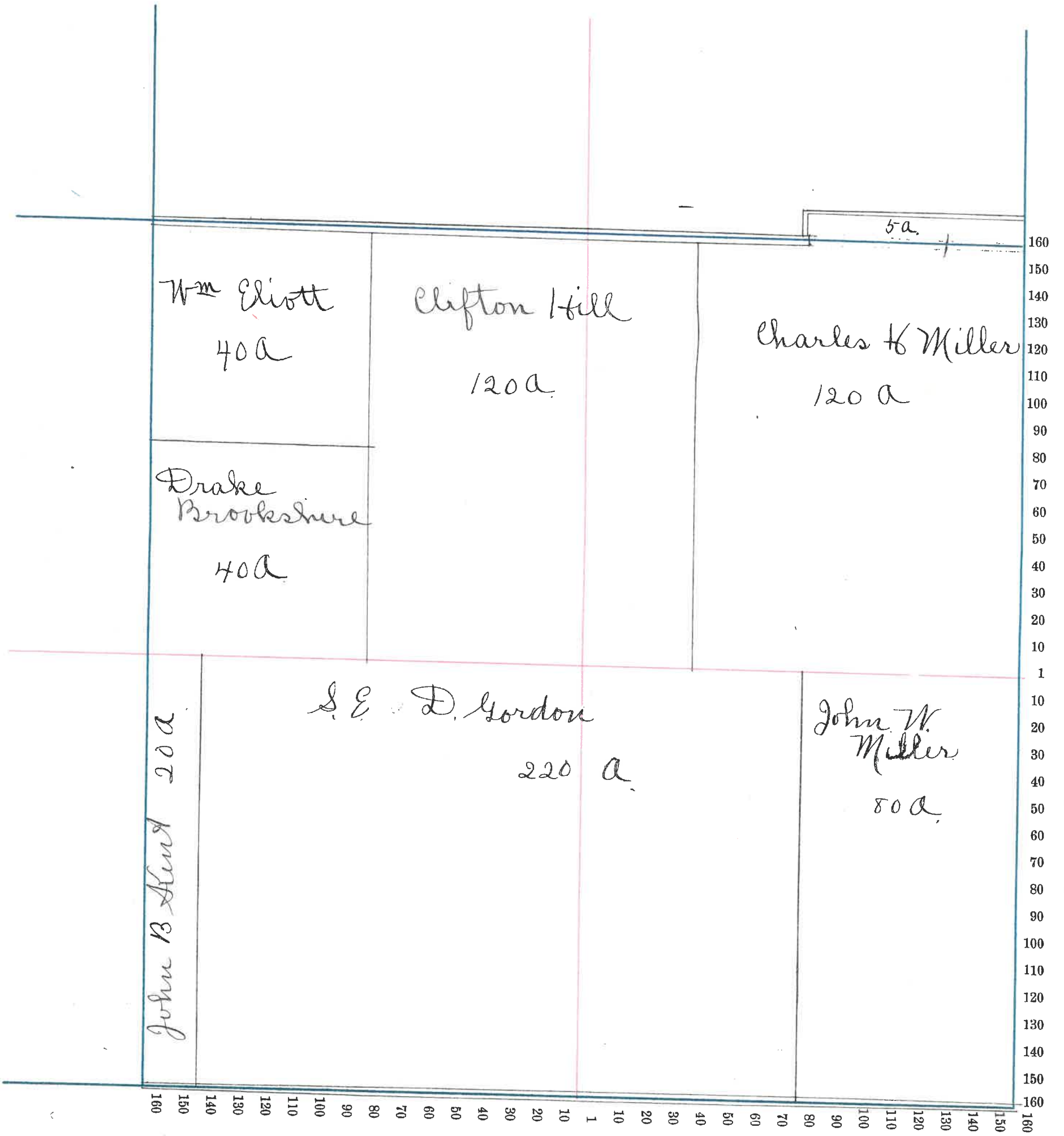


Section No. 33

Congressional Township, No. 19 R. 3

SCALE:—Forty rods to an inch, or ten rods to a space, Congress Land, which is one mile square for a Section.

Number of acres in this Section, according to the UNITED STATES SURVEY,



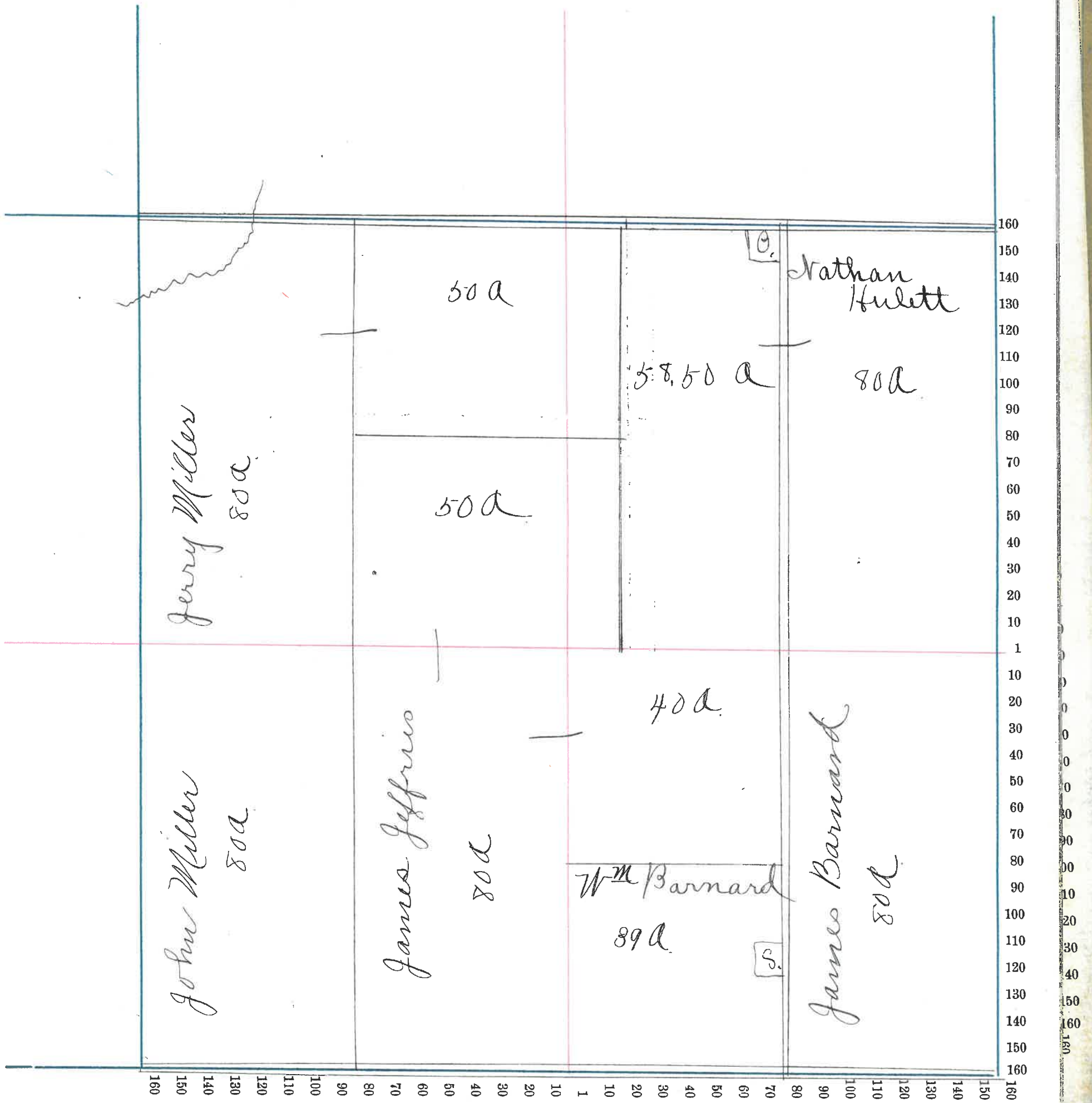
50

Section No. 34

Congressional Township, No. 17 R. 9

SCALE:—Forty rods to an inch, or ten rods to a space, Congress Land, which is one mile square for a Section.

Number of acres in this Section, according to the UNITED STATES SURVEY, _____




Section No. 35

Congressional Township, No. 19 R. 3

SCALE:—Forty rods to an inch, or ten rods to a space, Congress Land, which is one mile square for a Section.

Number of acres in this Section, according to the UNITED STATES SURVEY,



Section No. 26

Congressional Township, No. 17 R. 3

SCALE:—Forty rods to an inch, or ten rods to a space, Congress Land, which is one mile square for a Section.

Number of acres in this Section, according to the UNITED STATES SURVEY, _____

