

CRAWFORDSVILLE DISTRICT PUB LIB



3 8721 82602 7838

Assessor's Plat Book

Township.

MONTGOMERY COUNTY

...1907...

RL  
912.77248  
Ass  
1907



Last Name	First Name	Page	Notes
Abbott	Nancy S	35	
Algood	Thos J	63	
Anderson	Geo W and Kizzie J	13	
Anderson	John T	35	
Anderson	W L and O	13	
Ashby	Eugene C and Edgar	35	
Ashby	Thompson V	35	
Baker	Alva P	5	
Baker	John S	5	
Baldwin	F W	17	
Barker	I F	33	
Barnard	James C	67	
Barnard	Wm O	67	
Barnes	Robert L	59	
Bell	Sarah A	35	
Benson	Martin J	17, 35	
Birtton	Harrison	49	
Bonsack	Daniel	35	
Bowman	Geo H	41	
Bradley	D J and S J	5	
Bradley	David J	5, 19, 23	
Bradley	Ella	47	
Bradley	Jas and B M	5	
Bradley	L Ruth	47	
Branres	Edwin and H C	57	
Brennan	Patrick H	7, 9	
Brewer	Geo L	37	
Britts	James A	35	
Bronaugh	Charles T	19, 21, 23	
Brookshire	Amanda	5, 7	
Brookshire	Drake	15, 17, 33	
Brookshire	Thos D	63, 65	
Brown	Geo O	1	
Brown	Jno D	11	
Brown	John W	1	
Bruce St		74	
Building and Loan Fund		61	Forest Home
Building and Loan Fund		73	Connetts add
Bymaster	Daniel W	59	
Byrd	Frank "etal"	59	
Byrd	John F	31	
Caldwell	Elbert	59	
Caldwell	Elbert and Maria	37	
Call	James	37	
Campbell	L L and Bertha A	35	
Carman	Benj F	45, 51	
Carman	Wm N	51	
Carroll	Thos C	13	
Cash	Sarah E	61	Forest Home
Cash	Warren	37	
Chapman	John	69	
Chapman	Louisa	69	
Christie	Mary E	59	
Clahan	Jennie	41	
Clark	Benj F	3	
Clark	Hannah	37	
Click	Cecil C and May A	53	
Conant	Daniel and Nancy	43	
Conant	Nellie	25	
Connett St		74	
Cook	Samuel G and Henry A	25	
Coombs	U U	47	
Corn	Geo W	9, 11	
Cronin	Timothy T	3	
Crosby	Lemuel W	53	
Crowder	Eliza	73	Connetts add
Curry	Mary E	73	Connetts add
Daughtery	Dora B	41, 43	
Daughtery	James L	51	
Davis	Frances E	1	
Davis	J T and L	3	
Davis	John T	37	
Davis	Joshua	21	
Dean	Geo W	55, 57	
Dean	James M	51	
Dean	John F	51	
Dean	John W	53	
Dean	Wm H	55	
Dickerson	Eliz C	63	
Dickerson	Jas H	61, 63	
Dickerson	W P	37	
Elliott	O W	63	

Elliott	Wm	55, 57, 63, 65	
Everson	Anna M	59	
Everson	Joe E	59	
Everson	Rebecca A	59	
Feather	Phil H and A E	3	
Ford	Alva R	63	
Ford	Eugene B	55	
Ford	Jesse F "etal"	63	
Ford	Walter B	61, 63	
Foster	J N	33	
Foxworthy	Geo W	11	
Foxworthy	Sarah V	11	
Frame	John C	13	
Freeman	Frank and P	33	
Freeman	Nathan	9, 15, 33	
Fry	Abner	61	Forest Home
Fullen	Charlotte	33	
Fullen	Sally	33	
Gentry	James	35	
George	Henry	69	
Gill	Amanda J	35	
Gill	Wm B	37, 39	
Glover	Chas E	55	
Glover	John	53, 55	
Glover	Rose	55	
Gordon	S E D	65	
Goshorn	Lula Harshbarger	11, 13	
Grantham	Harriet	25	
Grantham	Wm H "etal"	31, 33	
Graves	Gussie	7	
Graves	M	7	
Graves	Mahala	7	
Graybill	Effa M	53	Otterman Lewis M "etal"
Graybill	Josephus	7, 29, 31, 33	
Graybill	W R "etal"	15	
Graybill	Josephus	19	
Gregory	Amanda	69, 71	
Gregory	Chas E	69, 71	
Grimes	Geo E	13	
Hardesty	Mary L	53	
Harris	Alice A	29	
Harris	Frank E	29	
Harris	John R and Dola M	47	
Harsbarger	Joel C	61	
Harsbarger	Minerva	63	
Harshbarger	Chas O	71	
Harshbarger	Geo W	11	
Harshbarger	John A and L O	35	
Harshbarger	Samuel N	71	
Harshbarger	Wm R	19, 29	
Havens	Ella	35	
Heath	Wm J and J E	25	
Hendricks St		74	
Henry	Ida M	7	
Hicks	Charles	49	
Hicks	Martha A	49, 51	
Hicks	Martin J	57	
Hicks	Robert F	69	
Hicks	Samuel	49, 69, 71	
Hicks	Thos J	71	
Hicks	Martin J	59	
Hill	Clifton G	55, 65	
Himes	John F and Mary E	13	
Himes	Mary L	13	
Hipes	M J and F	3	
Hovermill	L J and J	53	
Hubble	Enoch	47	
Hughes	C W	35	
Hulett	Nathan	51, 53, 67, 69	
Hulse	Laura	61	Forest Home
Hurt	Rosilla and A S	27	
Hysong	Albert R	49	
Jeffries	James K	67	
Jenkins	Mary V	35	
Jenkins	W K and S F	35	
Jones	Ben F and Mattie B	49	
Jones	John E	1	
Keim	Emma E	27	
Keim	Howard H	25, 27	
Kent	James W	47	
Kent	Jas W	25	
Kent	John B	63, 65	
Kent	Samuel	49	
Kesler	Jacob	25, 27	
Kincaid	Sarah and Kile	25	
Kincaid	Stephen	15	
Know	Emily C	35	
Knox	James W and S	59	
Knox	John C	61	Forest Home
Ladoga Canning Co		13, 35	

Lantz	Ann	73	Connetts add
Layne	Julia	1	
Lewis	David B & Chas P	1	
Linkenhoker	Mary	73	Connetts add
Lith	N C and M E	25	
Long	M D L	35	
Lynn	E W and S	13	
Mahorney	D M and L J	15	
Mahorney	J C	13	
Mahorney	J C and S S	9	
Mahorney	John	11	
Mahorney	Lavina	11	
Maiden St		74	
Markey	Geo W	9	
Markey	H L	9	
Markey	Mary E	9	
Martz	John	47	
McCammon	Matilda	69	
McCammon	Wm W	69	
McClamrock	L B	51	
McCreary	Andrew and Fannie	21	
McCreary	James and John	21	
McGinnis	J T	15	
McKenzie	H B	35	
McKinsey	Ellen and M	35	
McKnight	Wm A	55	
Messick	Eliza	33, 35	
Miller	Chas L	65	
Miller	Emma	23	
Miller	George L	53	
Miller	Harvey	13	
Miller	James A	53	
Miller	John L	35	
Miller	John W	65, 67	
Miller	John W C	5	
Miller	Joseph H and Barbara	61	
Miller	L E	9	
Mills	Sarah	3	
Mills	W and W	3	
Mills	W Morton	37, 39, 57	
Mills	Wm W	23	
Mills	J H and M A	23	
Mitcheltree	Bessie L	19	
Mitcheltree	D T	1	
Mitcheltree	David T	19	
Morgan	E and J A	45	
Morrison	George	35	
Mount	Clara A and E A Tener	43	
Myers	Daniel A	5, 7	
Myers	Geo G	17	
Myers	John L and Nathan G	35	
Nebraska St		74	
Oeetman	Berty O	53	Otterman Lewis M "etal"
Oliver	Jesse J	13	
Otterman	Ed N	47	
Otterman	Geo W	45	
Otterman	James M	27, 43, 45	
Otterman	Joseph	47	
Otterman	Lewis C	41	
Otterman	Lewis W	53	Otterman Lewis M "etal"
Otterman	O P	57	
Otterman	Samuel H	29, 41, 43	
Payne	Bertha	53	
Payne	John F	61	Forest Home
Payne	Ora and Bertha	55	
Pearson	Wm E	37	
Peffley	Alfred W	19, 29	
Peffley	Circle	27, 29	
Peffley	David H	11	
Peffley	Eunice	33	
Peffley	John F	19	
Peffley	Mary A	25	
Peffley	Thomas	9, 29	
Pennington	Minitree	61	Forest Home
Pennington	Sarah A	61	Forest Home
Radford	John W	63	
Ragsdale	Etta	73	Connetts add
Rains	Thos A	39	
Randle	G M	9	
Randle	W N and G L	7	
Rhoads	Wm M	33	
Roberts	John T	27	
Rodgers	Ellen	37	
Roe	John W	71	
Rogers	Sarah and Kile	21, 23	
Ronk	Daniel W	23	
Ronk	Geo H and L	23	
Ronk	Joseph F	23	
Ronk	P L	23	
Ronk	Wm J and J E	25	



Ronk	Wm P	23	
Rose	Sarah J	35	
Rose	Thomas M	17, 19, 31, 33	
Rose	Wm F	29, 35	
Rose	Thomas M and Grant E	33	
Rose	Thos M	35	
Routh	Anna M	51	
Ryan	Ed	5	
Ryan	Mary	5	
Saving Association of Ladoga		61	Forest Home
Saving Association of Ladoga		73	Connetts add
Scribner	B E	43	
Shackelford	Daniel V and H M	59	
Shackelford	John	59	heirs
Sharp	Madison	27	
Sharp	Perry and Ann Cook	21, 27, 29	
Shepherd	Wm L and Sarah	73	Connetts add
Sidener	Andrew J	39	
Sidener	J N	39	
Sidener	Mary	39	
Slack	Mary A	73	Connetts add
Smith	Mary B	35, 37	
Smith	Robert W and Charlotte	25, 73	Connetts add
Smith	Samuel G	13	
Spencer	Geo H and L	21	
Sperry	Geo T	21	
Stark	Mary D	53, 55	
Stoner	Samuel D	31, 41	
Stover	Samuel L	31	
Stover	Nancy L	63	
Stringer	Mary E	25	
Sutherlin	Jas S	61	
Taylor	A D and Z E	71	
Terry	Thomas B	13	
Tharp	Jas H and Fannie	15	
Thompson	Em A	3	
Thompson	Geo A	7, 17	
Thompson	Nathaniel	23	
Tipton	B L	3	
Tipton	Esther and E	1	
Tipton	L W	3	
Tobin	Jas M	61	
Troutman	Wm	47	
Turner	Amanda L	1	
Turner	Jewell	1	
Utterback	Wm H "	33	
Vail	Harry L	15, 35	
Vannice	J O	25	
Wilhite	Ora	13	
Williamson	Asa R	59	
Wilson	Jas L	35	
Winger	Laura A	13	
Witmer	Joseph H	45	
Wright	Jas	11	
Yelton	W J and E J	27	
Young	Grace M	61	
Young	Jas F	61, 63	
Zimmerman	Harriet J	37	
Zimmerman	John F	47	
Zimmerman	John M and Lulu Webber	35	
Zimmerman	P A	45, 47	



# MONTGOMERY COUNTY, INDIANA, 1907

Assessor's Plat-Book for

Clark

Township, No. 17

VIQUESNEY PRINTING CO., TERRE HAUTE, IND.

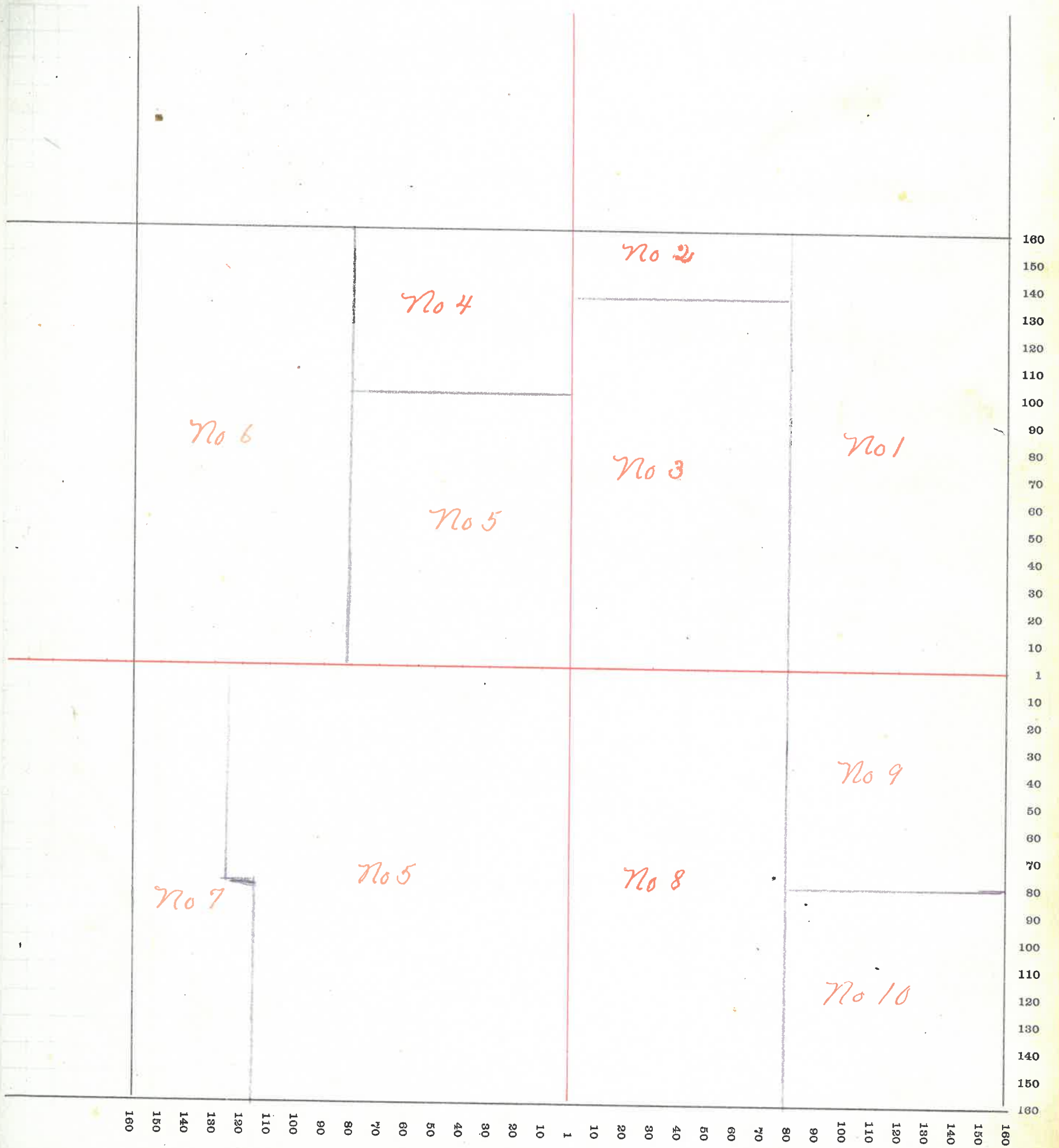
NAMES OF OWNERS	Number on Plat.	DESCRIPTION	Section	Township	Range	Acres	Hundredths	Value of Land	Value of Improvements	Value of Lands and Improvements
Lewis David B. & Chas. B.	1	E <sup>2</sup> NE <sup>4</sup>	1	17	3	80		3200	250	2450
Jones John E	2	Pt W <sup>2</sup> NE <sup>4</sup>				12		300		300
Brown Geo O	3	Pt W <sup>2</sup> NE <sup>4</sup>				68		1950	300	2250
Turner Amanda L.	4	Pt E <sup>2</sup> NW <sup>4</sup>				30		900		900
Mitchell D. J.	5	Pt W <sup>2</sup>				166		5300	900	6200
Turner Jewell	6	W <sup>2</sup> NW <sup>4</sup>				80		2550		2550
Tipton Esther 2nd E.	7	Pt W <sup>2</sup> S W <sup>4</sup>				45		1500	50	1550
Brown John W	8	W <sup>2</sup> SE <sup>4</sup>				80		2200	500	2700
Davis Frances E.	9	Pt E <sup>2</sup> SE <sup>4</sup>				40		1250	400	1650
Layne Julia	10	SE <sup>4</sup> SE <sup>4</sup>				40		1200	150	1350
						1				
							641			



SECTION No. 7

Congressional Township No. 17, R. 3

SCALE---Forty rods to an inch, or ten rods to a space, Congress Land, which is one mile square for a section.  
Number of acres in this Section, according to the United States Survey.....





# MONTGOMERY COUNTY, INDIANA, 1907

Assessor's Plat-Book for

Clark

Township, No. 17

VIQUESNEY PRINTING CO., TERRE HAUTE, IND.

NAMES OF OWNERS	Number on Plat.	DESCRIPTION	Section	Township	Range	Acres	Hundredths	Value of Land	Value of Improvements	Value of Lands and Improvements
Tipton L. W.	1	E <sup>2</sup> N <sup>2</sup> E <sup>4</sup>	2	17	3	80		2640	500	3140
<del>.. B.L.</del>	<del>2</del>	<del>W<sup>2</sup> N<sup>2</sup> E<sup>4</sup></del>								
.. B.L.	2	W <sup>2</sup> N <sup>2</sup> E <sup>4</sup>				80		2600	300	2900
Tipton L. W.	1	Pt N <sup>2</sup> E <sup>4</sup> SE <sup>4</sup>				30		900	150	1050
Feather Phil. H. & A. E.	3+4	E <sup>2</sup> N <sup>2</sup> W <sup>2</sup>				160	96	5300	300	5600
Mills W. W.	5	N <sup>2</sup> W <sup>2</sup> S <sup>2</sup> W <sup>2</sup>				40		1300		1300
.. Sarah	6	SW <sup>4</sup> SE <sup>4</sup>				40		1300	150	1450
Davis J. J. and M.	7	Pt E <sup>2</sup> SW <sup>4</sup>				27	50	950		950
Rogers D. J. and L.	8	.. ..				21	50	650	200	850
Hipes M. J. + F	9	.. ..				30		1000	350	1350
Thompson W. M. A	10	Pt SE <sup>4</sup>				50		1650	300	1950
Clark Benj. F.	11	SW <sup>4</sup> SE <sup>4</sup>				40		1400	250	1650
Bronin Timothy J.	12	SE <sup>4</sup> SE <sup>4</sup>				40		1400	50	1450
						639 96				



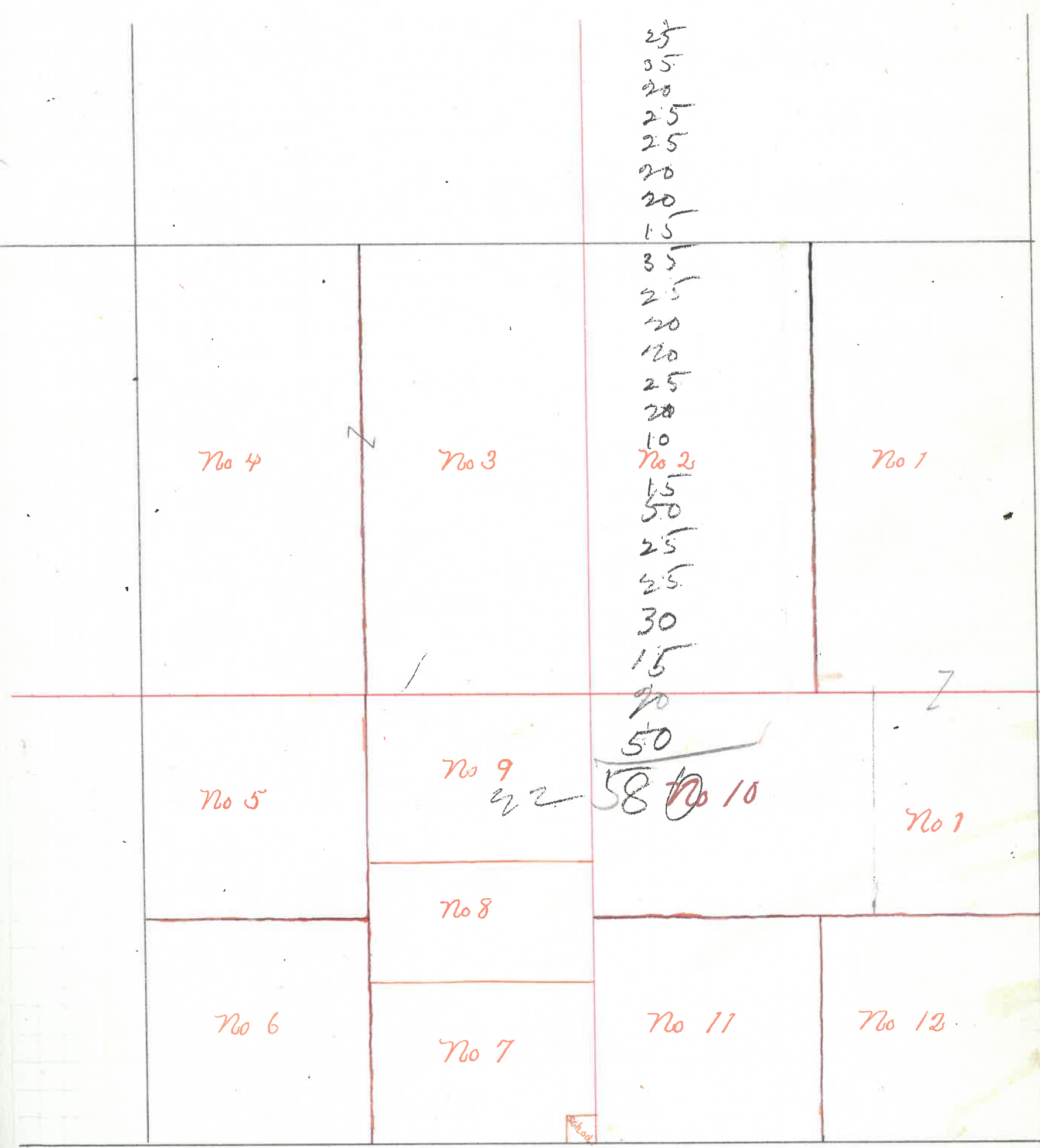
SECTION No. 2

Congressional Township No. 17, R. 3

SCALE---Forty rods to an inch, or ten rods to a space, Congress Land, which is one mile square for a section.  
Number of acres in this Section, according to the United States Survey

ie of  
is and  
rove-  
nts

3140  
2900  
1050  
5600  
1300  
1450  
950  
850  
1350  
1950  
1650  
1450



150 140 130 120 110 100 90 80 70 60 50 40 30 20 10 1 10 20 30 40 50 60 70 80 90 100 110 120 130 140 150

4

# MONTGOMERY COUNTY, INDIANA, 1907

Assessor's Plat-Book for

Township, No. 17

VIOUESNEY PRINTING CO., TERRE HAUTE, IND.

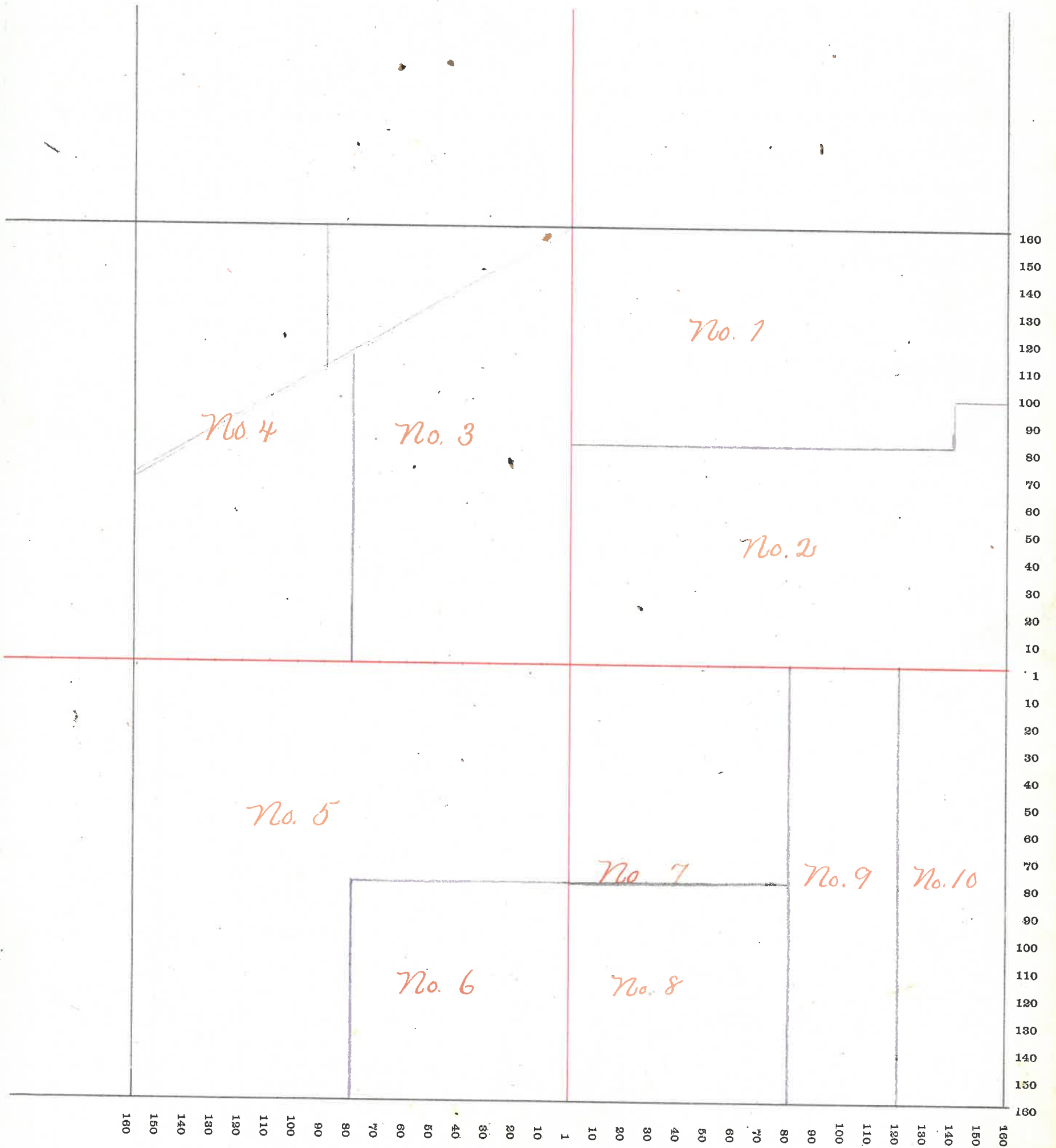
NAMES OF OWNERS	Number on Plat.	DESCRIPTION	Section	Township	Range	Acres	Hundredths	Value of Land	Value of Improvements	Value of Lands and Improvements
Baker John S	1	N <sup>2</sup> N E <sup>4</sup>	3	17	3	78	25	2500	200	2700
.. Alva P.	2	Pt. N E <sup>4</sup>				81	75	2600	500	3100
Miller John W. C.	3	.. N W <sup>4</sup>				82	25	2800		2800
Myers Daniel A.	4	.. ..				77	75	2600	100	2700
Brookshire Amanda	5	.. S W <sup>4</sup>				120	25	4000	600	4600
Bradley Jas <sup>2nd</sup> B. M.	6	SE <sup>4</sup> SW <sup>4</sup>				40		1350	100	1450
.. David J.	7	N W <sup>4</sup> SE <sup>4</sup>				40		1300		1300
.. W. J. and S. J.	8	SW <sup>4</sup> ..				40		1400	300	1700
Bryan Mary	9	W <sup>2</sup> E <sup>2</sup> SE <sup>4</sup>				40		1360	200	1560
.. Ed	10	E <sup>2</sup> E <sup>2</sup> SE <sup>4</sup>				40		1360		1360
						5		640	25	



SECTION No. 3

Congressional Township No. 17, R. 3

SCALE---Forty rods to an inch, or ten rods to a space, Congress Land, which is one mile square for a section.  
Number of acres in this Section, according to the United States Survey.....



# MONTGOMERY COUNTY, INDIANA, 1907

Assessor's Plat-Book for

Clark

Township, No. 17

VIQUESNEY PRINTING CO., TERRE HAUTE, IND.

NAMES OF OWNERS	Number on Plat.	DESCRIPTION	Section	Township	Range	Acres	Hundredths	Value of Land	Value of Improvements	Value of Lands and Improvements
Myers Daniel A.	1	Pt N <sup>2</sup>	4	17	3	162	30	5600	1200	6800
Graybill Josephus	2	"				81	12	2800		2800
Randle W. W. and S. L.	3	NW <sup>4</sup> NW <sup>4</sup>				40		1400		1400
Brennan Patrick H.	4	SW <sup>4</sup>				40		1400	400	1800
Henry Ida M.	5	Pt SW <sup>4</sup>				48		1680		1680
Thompson Geo. A.	6	" SW <sup>4</sup>				72		2450	200	2650
Graves M. and Gussie	7	" SW <sup>4</sup>				40		1400		1400
" Gussie	8	" SE <sup>4</sup>				43	92	1450		1450
Brookshire Amanda	9	NE <sup>4</sup> SE <sup>4</sup>				40		1320		1320
Graves Mahala	10	Pt SE <sup>4</sup>				76		2550	500	3050-

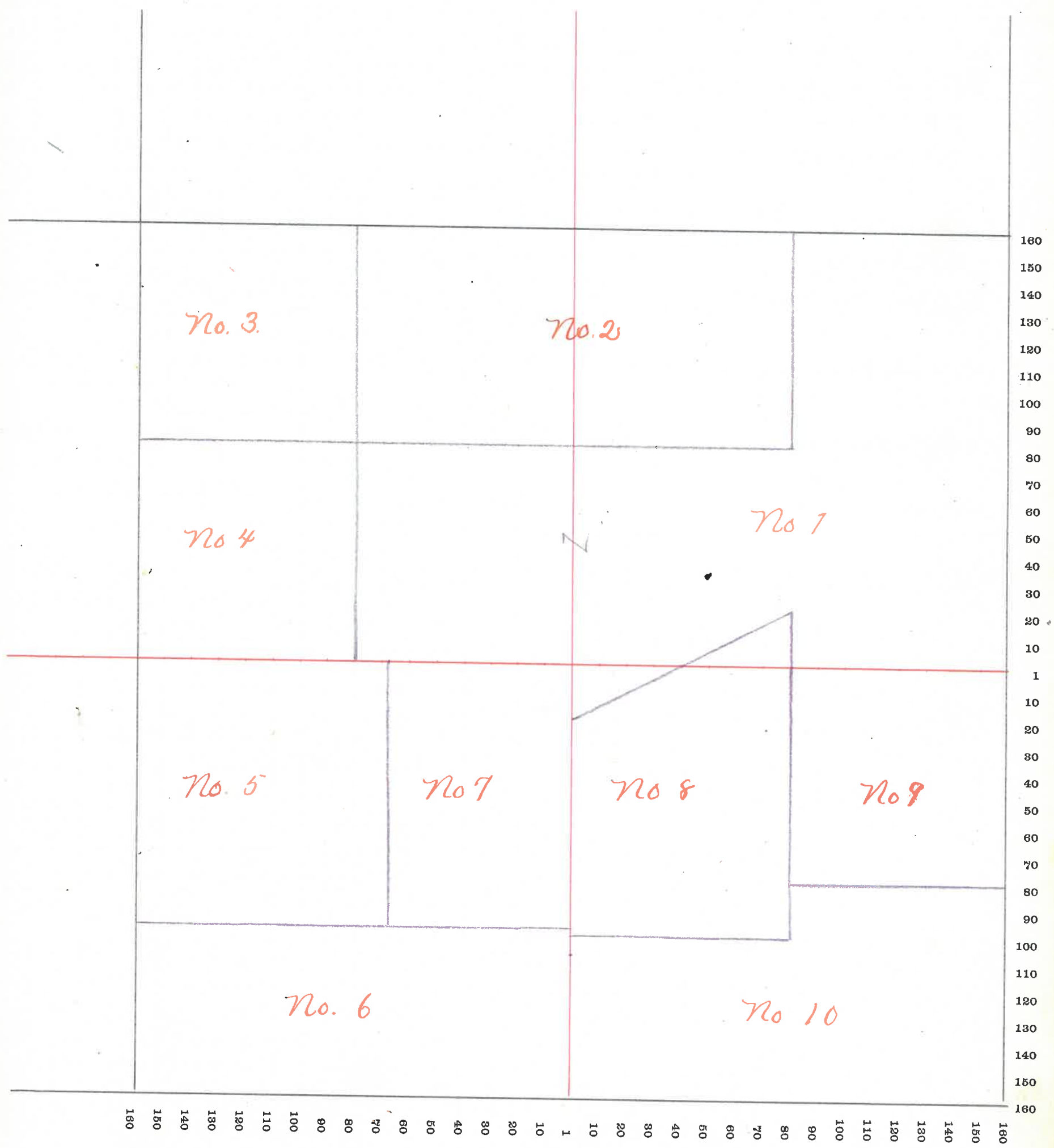
64334



SECTION No. 4

Congressional Township No. 17, R. 3

SCALE---Forty rods to an inch, or ten rods to a space, Congress Land, which is one mile square for a section.  
Number of acres in this Section, according to the United States Survey.....



# MONTGOMERY COUNTY, INDIANA, 1907

Assessor's Plat-Book for

Township, No. 17

VIQUESNEY PRINTING CO., TERRE HAUTE, IND.


NAMES OF OWNERS	Number on Plat.	DESCRIPTION	Section	Township	Range	Acres	Hundredths	Value of Land	Value of Improvements	Value of Lands and Improvements
Markey Mary E.	1	pt. NE <sup>4</sup>	5	17	3	48		1680	400	2080
.. H. L.	2	.. NE <sup>4</sup>				66	58	2300	400	2700
.. Geo W.	3	.. NE <sup>4</sup>				44	51	1550		1550
Born Geo. W.	4	NW <sup>4</sup>				163	26	5700	1100	6800
Miller L. E.	5	NW <sup>4</sup> SW <sup>4</sup>				40		1400	450	1850
Mahorney J. B. & S.	6	SW <sup>4</sup> SW <sup>4</sup>				40		1300	100	1400
Freeman Nathan	7	SE <sup>4</sup> SW <sup>4</sup>				40		2700	300	3000
.. ..	7	S <sup>2</sup> S <sup>2</sup> SE <sup>4</sup>				40				
Peffley Thos.	8	NE <sup>4</sup> SW <sup>4</sup>				40		1300		1300
Brennan Patrick H.	9	N <sup>2</sup> SE <sup>4</sup>				80		2800		2800
Randle G. W.	10	N <sup>2</sup> S <sup>2</sup> SE <sup>4</sup>				40		1350	350	1700
						9				64235



SECTION No. 5

Congressional Township No. 17, R. 3

SCALE---Forty rods to an inch, or ten rods to a space, Congress Land, which is one mile square for a section.  
Number of acres in this Section, according to the United States Survey.....



# MONTGOMERY COUNTY, INDIANA, 1907

Assessor's Plat-Book for

Clark

Township, No. 17

WICKESNEY PRINTING CO., TERRE HAUTE, IND.

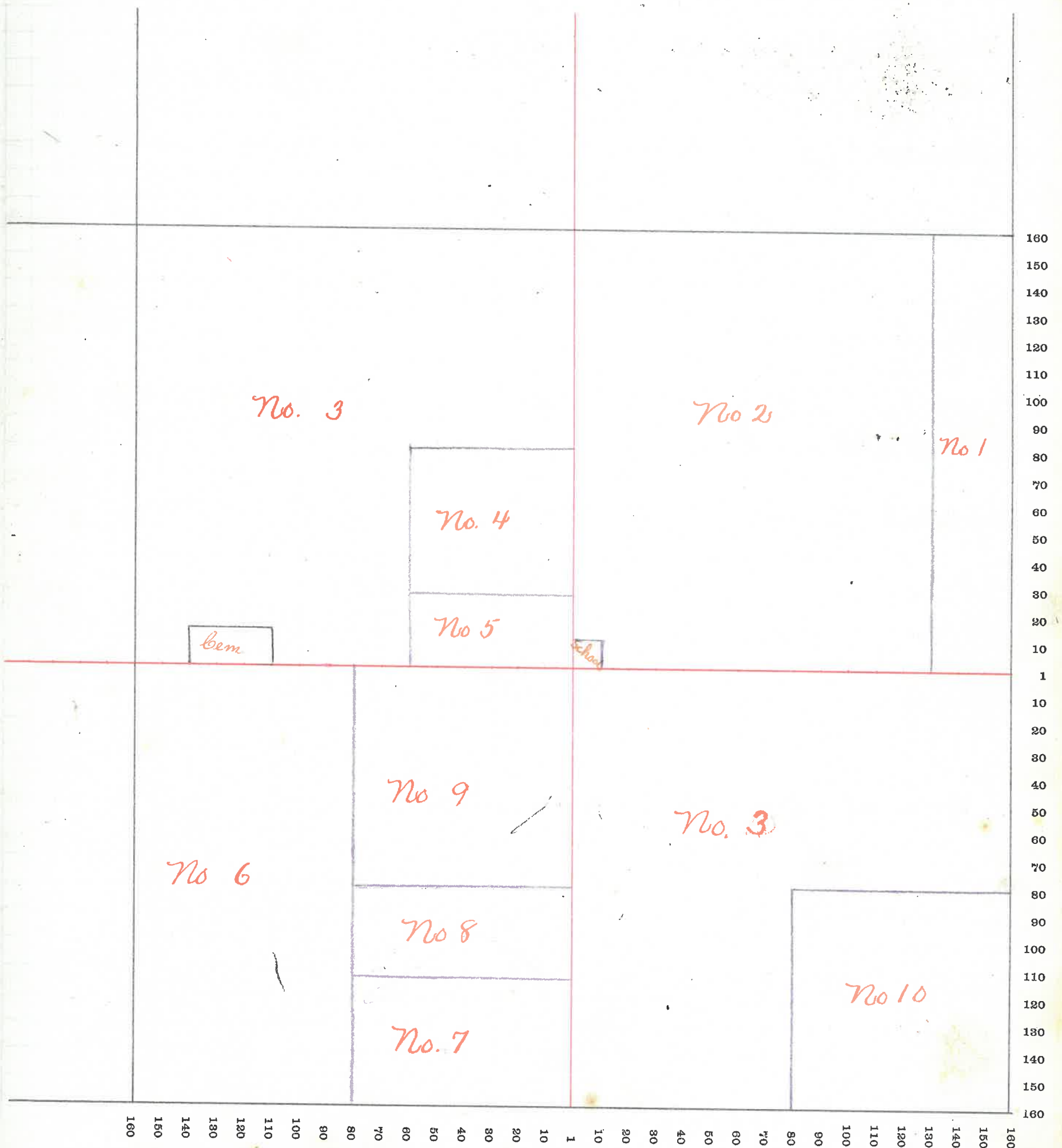
NAMES OF OWNERS	Number on Plat.	DESCRIPTION	Section	Township	Range	Acres Hundredths	Value of Land	Value of Improve- ments	Value of Lands and Improve- ments
Corn Geo. W.	1	Pt NE <sup>4</sup>	6	17	3	30 01	1000		1000
Brown Jno. W.	2	.. NE <sup>4</sup>				129 50	4600	600	5200
Harshbarger Geo. W.	3	.. NW <sup>4</sup>				125 01			
.. ..	3	.. SE <sup>4</sup>				120	11100	2200	13300
Wright Jas.	4	.. NW <sup>4</sup>				20	650		650
Foxworthy Geo M. and Sarah V.	5	.. NW <sup>4</sup>				10	280	50	330
Harshbarger Geo. W.	6	W <sup>2</sup> SW <sup>4</sup>				80	valued with Plat no 3.		
Goshorn Lulu Harshbarger	7	Pt SW <sup>4</sup>				23	750	50	800
Mahorney Lavina and John	8	Pt SW <sup>4</sup>				17	550	450	1000
Brown Jno. W.	9	Pt SW <sup>4</sup>				39 13	1300	300	1600
Peffley David H.	10	SE <sup>4</sup> SE <sup>4</sup>				40	1200	200	1400
						633 65			



SECTION No. 6

Congressional Township No. 17, R. 3

SCALE---Forty rods to an inch, or ten rods to a space, Congress Land, which is one mile square for a section.  
Number of acres in this Section, according to the United States Survey.....



# MONTGOMERY COUNTY, INDIANA, 1907

Assessor's Plat-Book for

Township, No. 17

VIQUESNEY PRINTING CO., TERRE HAUTE, IND.

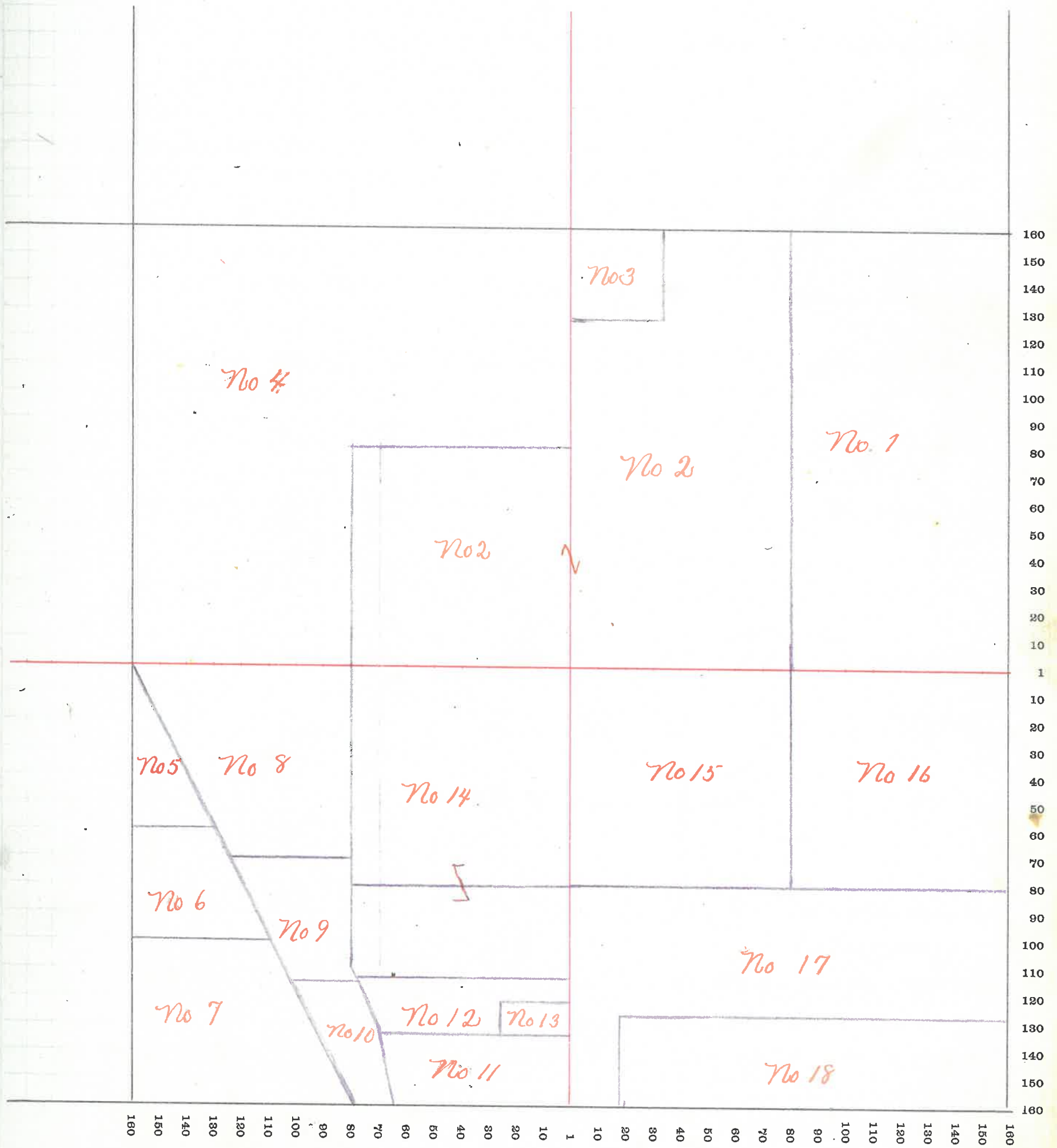
NAMES OF OWNERS	Number on Plat.	DESCRIPTION	Section	Township	Range	Acres	Hundredths	Value of Land	Value of Improvements	Value of Lands and Improvements
Wingert Laura A.	1	E <sup>2</sup> NE <sup>4</sup>	7	17	3	80		2800		2800
Himes Mary L.	2	Pt NE <sup>2</sup>				112		4100	1100	5200
Goshorn Lula Harshbarger	3	.. NE <sup>4</sup>				8	}	4480	300	4780
.. ..	4	.. NW <sup>4</sup>			120					
Wilhite Ora	5	.. SW <sup>4</sup>				6 06		200	100	300
Jerry Thomas B	6	Pt SW <sup>4</sup>				10 50		360	200	560
Oliver Jesse J.	7	Pt SW <sup>4</sup>				22 50		840		840
Grimes Geo. E.	8	.. SW <sup>4</sup>				30		1200		1200
Mahorney J. C.	9	.. SW <sup>4</sup>				10		400		400
Smith Samuel G.	10	.. SW <sup>4</sup>				4		160	500	660
Carroll Thos. C.	11	Pt E <sup>2</sup> SE <sup>4</sup>				8		320		320
Frame John C.	12	.. SW <sup>4</sup>				5 50		220		220
Miller Harvey	13	Pt SW <sup>4</sup>				2		80		80
Himes John F <sup>rd</sup> & Mary E.	14	.. SW <sup>4</sup>				55 80		2000	500	2500
.. John F.	14	.. ..				3 95		160		160
Anderson Geo W <sup>and</sup> Kizzie J.	15	NW <sup>4</sup> SE <sup>4</sup>				40		1250		1250
Ladoga Banning Co.	16	NE <sup>4</sup> SE <sup>4</sup>				40		1250		1250
Lynn E. W. <sup>2nd</sup> S.	17	Pt SE <sup>4</sup>				48		1630	700	2330
Anderson W. L. <sup>and</sup> O.	18	Pt SE <sup>4</sup>				32		1400	450	1850
						13		638 31		



SECTION No. 7

Congressional Township No. 17, R. 3

SCALE---Forty rods to an inch, or ten rods to a space, Congress Land, which is one mile square for a section.  
Number of acres in this Section, according to the United States Survey.....



# MONTGOMERY COUNTY, INDIANA, 1907

Assessor's Plat-Book for

Clark

Township, No. 17

VIQUESNEY PRINTING CO., TERRE HAUTE, IND.

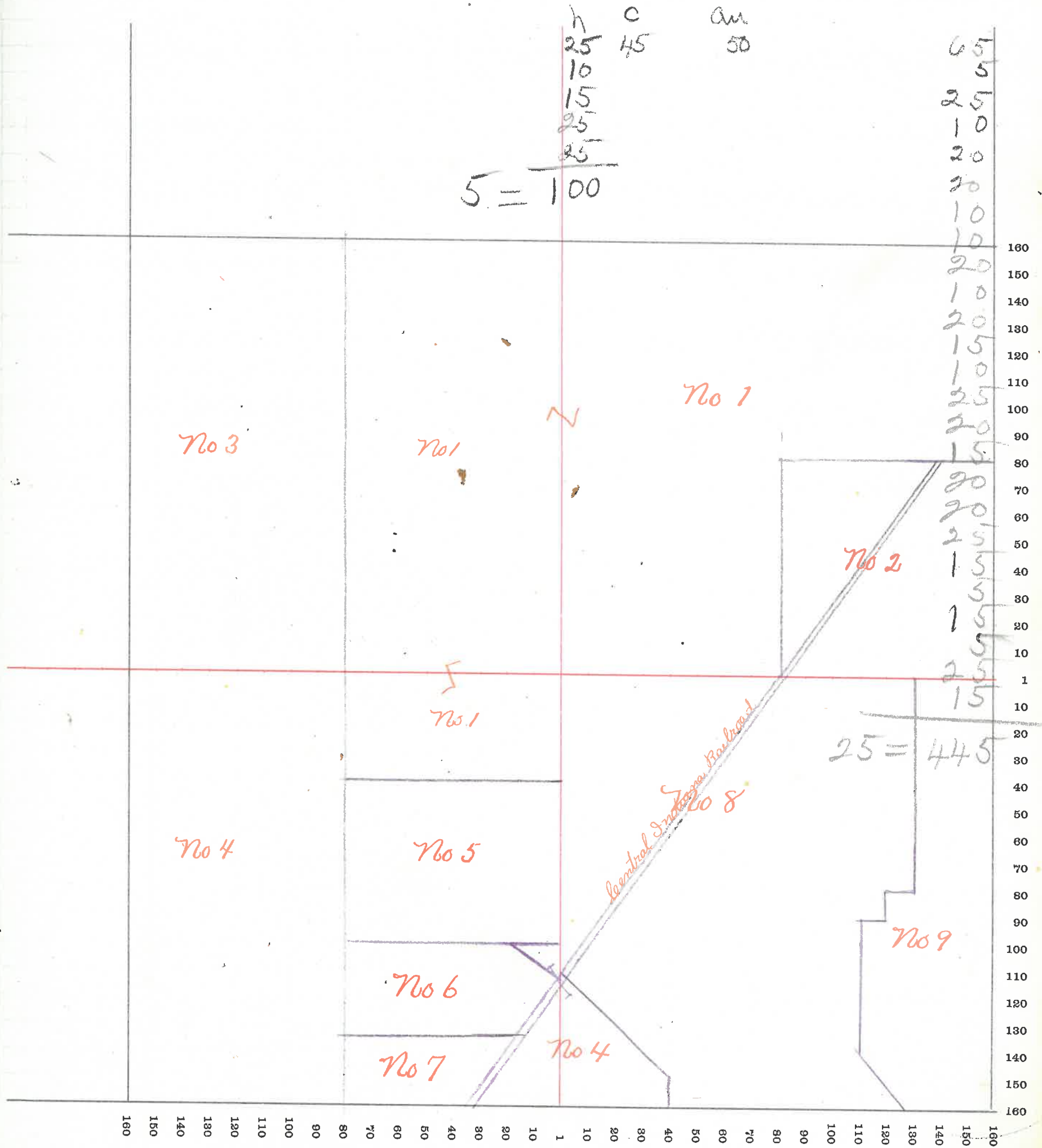
NAMES OF OWNERS	Number on Plat.	DESCRIPTION	Section	Township	Range	Acres	Hundredths	Value of Land	Value of Improvements	Value of Lands and Improvements
Freeman Nathan	1	Pt	8	17	3	219	83	7600	760	8360
Kincaid Stephen	2	Pt E <sup>2</sup> NE <sup>4</sup>				40		1200	200	1400
Tharp Jas H + Fannie	3	W <sup>2</sup> NW <sup>4</sup>				80		2800	550	3350
Mahorney Daniel M	4	Pt S <sup>2</sup>				94	50	3200	760	3900
Mahorney D. M. and L. J.	5	Pt E <sup>2</sup> SW <sup>4</sup>				30		1000		1000
Ms Ginnis J. J.	6	Pt S <sup>2</sup>				15	45	660		660
Graybill W. R. "Etal"	7	Pt S <sup>2</sup>				7	21	220	200	420
Vail Harry L.	8	Pt SE <sup>4</sup>				104	73	3400	400	3800
Brookshire Drake	9	Pt E <sup>2</sup>				48	90	1600		1600
						15				
							64062			



# SECTION No. 8

Congressional Township No. 17, R. 3

SCALE---Forty rods to an inch, or ten rods to a space, Congress Land, which is one mile square for a section.  
 Number of acres in this Section, according to the United States Survey.....



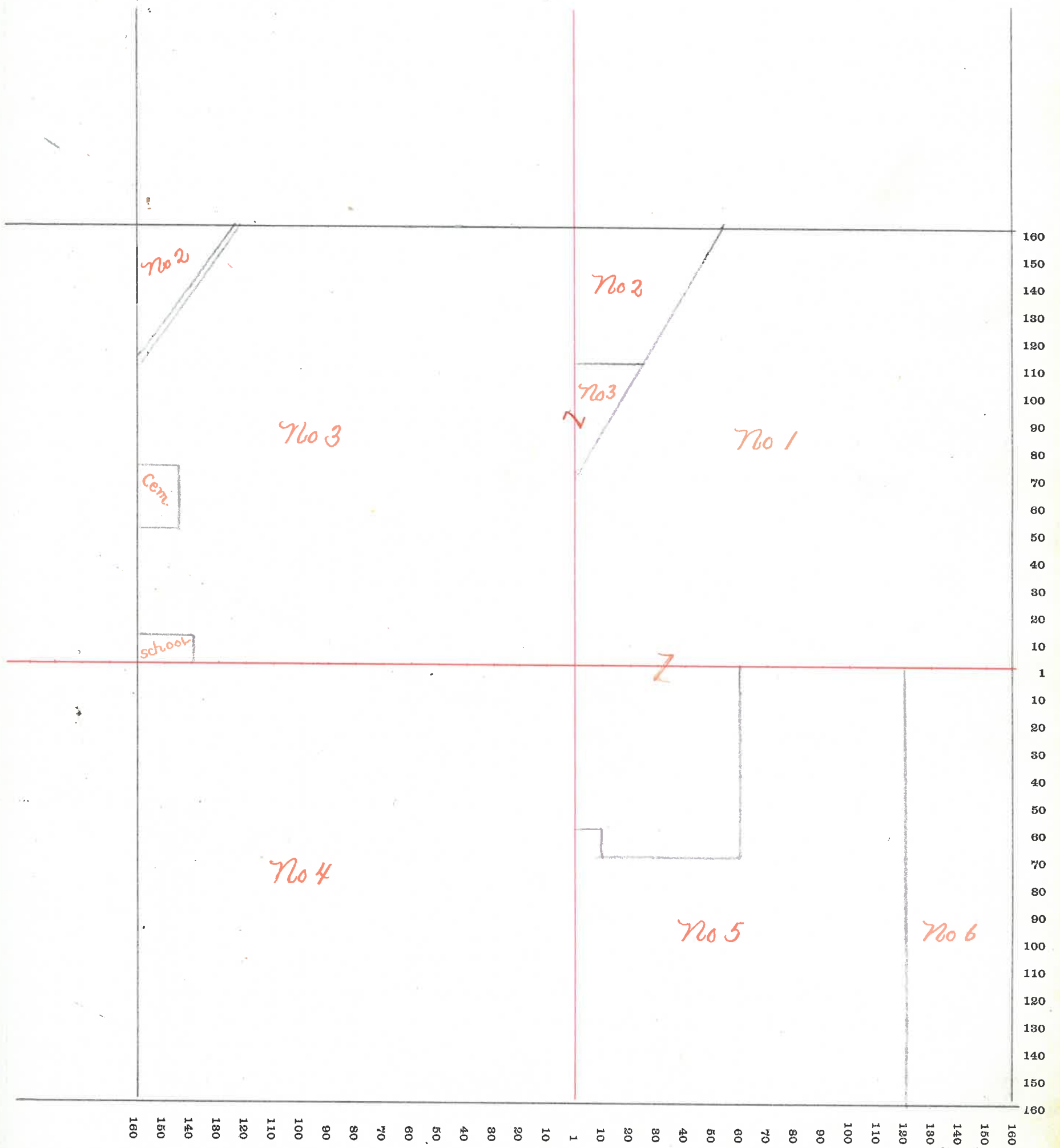




SECTION No. 9

Congressional Township No. 17, R. 3

SCALE---Forty rods to an inch, or ten rods to a space, Congress Land, which is one mile square for a section.  
Number of acres in this Section, according to the United States Survey.....



# MONTGOMERY COUNTY, INDIANA, 1907

Assessor's Plat-Book for

Township, No. 17

VIGORNEY PRINTING CO., TERRE HAUTE, IND.

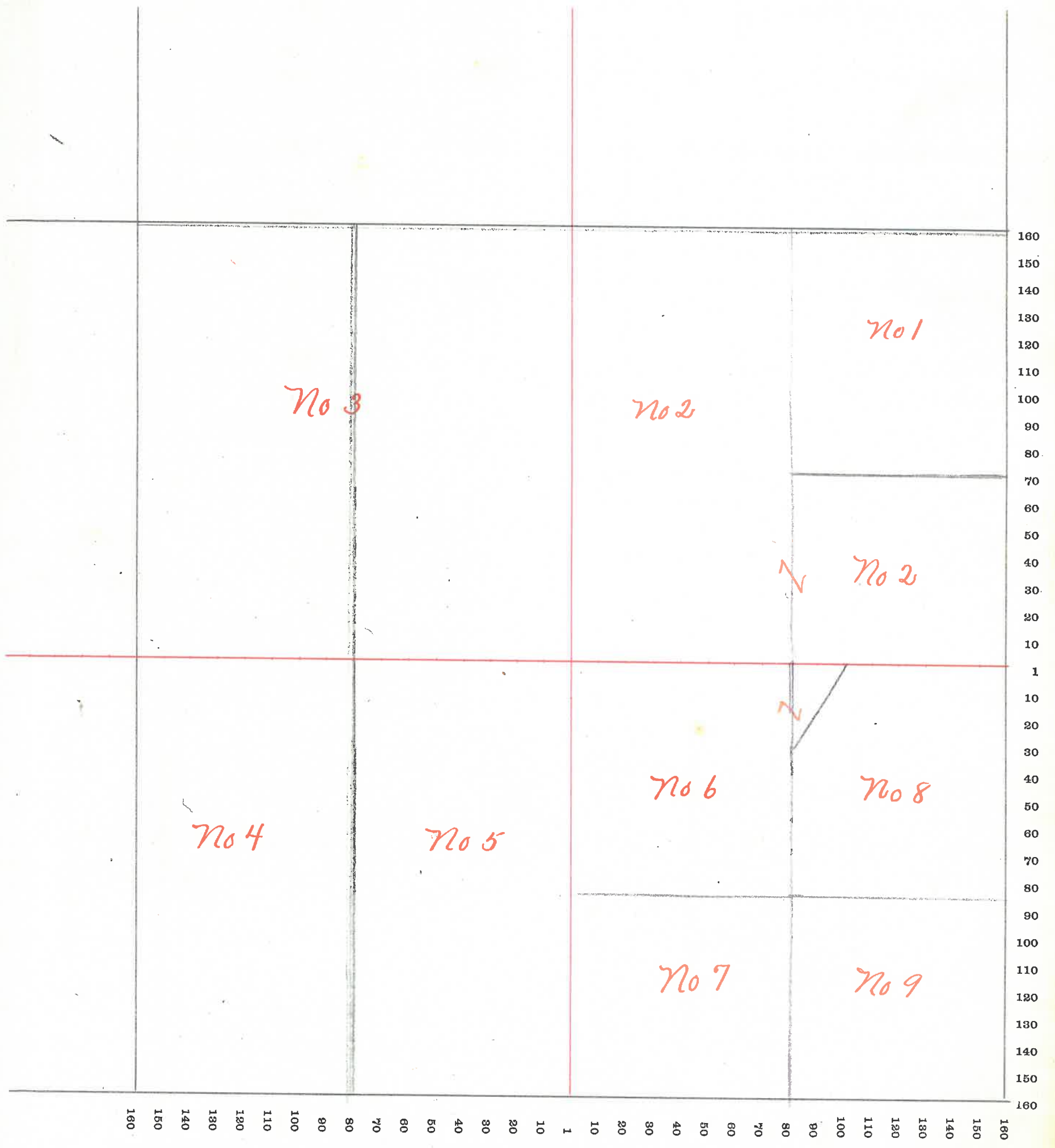
NAMES OF OWNERS	Number on Plat.	DESCRIPTION	Section	Township	Range	Acres	Hundredths	Value of Land	Value of Improvements	Value of Lands and Improvements
Mitcheltree Bessie L.	1	Pl E <sup>2</sup> N E <sup>4</sup>	10	17	3	45		1500	150	1650
.. David J.	2.	Pl N E <sup>4</sup>				115		3700		3700
Bradley David J.	3	N W <sup>4</sup>				160		5400	900	6300
Rose Thos. W.	4	W <sup>2</sup> S W <sup>4</sup>				80		2480		2480
Graybill Josephus	5	E <sup>2</sup> S W <sup>4</sup>				80		2500		2500
Peffley John F.	6	Pl S E <sup>4</sup>				45		1150	150	1300
.. Alfred W.	7	Pl W <sup>2</sup> S E <sup>4</sup>				37		920		920
Bronaugh Chas. J.	8	Pl E <sup>2</sup> S E <sup>4</sup>				40		1250	500	1750
Harshbarger W <sup>m</sup> R.	9	Pl E <sup>2</sup> S E <sup>4</sup>				37	75	1100		1100



SECTION No. 10

Congressional Township No. 17, R. 3

SCALE---Forty rods to an inch, or ten rods to a space, Congress Land, which is one mile square for a section.  
Number of acres in this Section, according to the United States Survey.....



# MONTGOMERY COUNTY, INDIANA, 1907

Assessor's Plat-Book for

Clark

Township, No. 17

VIQUESNEY PRINTING CO., TERRE HAUTE, IND.

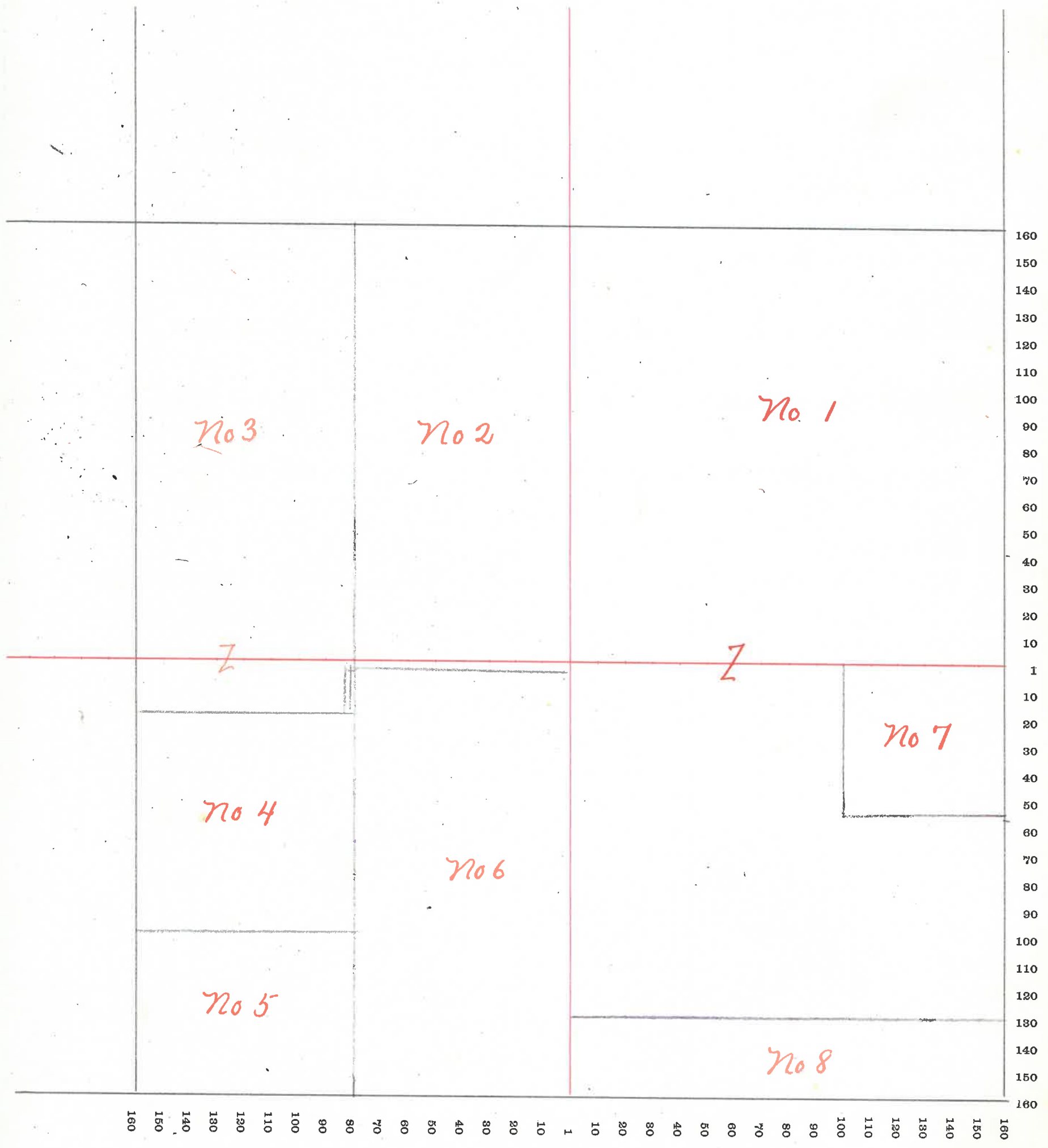
NAMES OF OWNERS	Number on Plat.	DESCRIPTION	Section	Township	Range	Acres	Hundredths	Value of Land	Value of Improvements	Value of Lands and Improvements
M <sup>rs</sup> Creary James and John	1	Pl E <sup>2</sup>	11	17	3	265	25	9200	500	9700
Davis Joshua	2	E <sup>2</sup> NW <sup>4</sup>				80		2800	300	3100
Sperry Geo J.	3	Pl W <sup>2</sup> NW <sup>4</sup>				89	88	3050	300	3350
Bronaugh Chas. J.	4	Pl W <sup>2</sup> SW <sup>4</sup>				40	62	1250		1250
Sharp Perry and Ann Cook	5	Pl SW <sup>4</sup>				30		950	950	950
Spencer Geo H. and Co.	6	Pl E <sup>2</sup> SW <sup>4</sup>				79	50	2600	250	2850
Rogers Sarah and Kille	7	Pl E <sup>2</sup>				21		680		680
M <sup>rs</sup> Creary Andrew and Fannie	8	Pl SE <sup>4</sup>				33	75	1150		1150



SECTION No. 11

Congressional Township No. 17, R. 3

SCALE---Forty rods to an inch, or ten rods to a space, Congress Land, which is one mile square for a section.  
Number of acres in this Section, according to the United States Survey.....



# MONTGOMERY COUNTY, INDIANA, 1907

Assessor's Plat-Book for

Township, No. 17

VIQUESNEY PRINTING CO., TERRE HAUTE, IND.

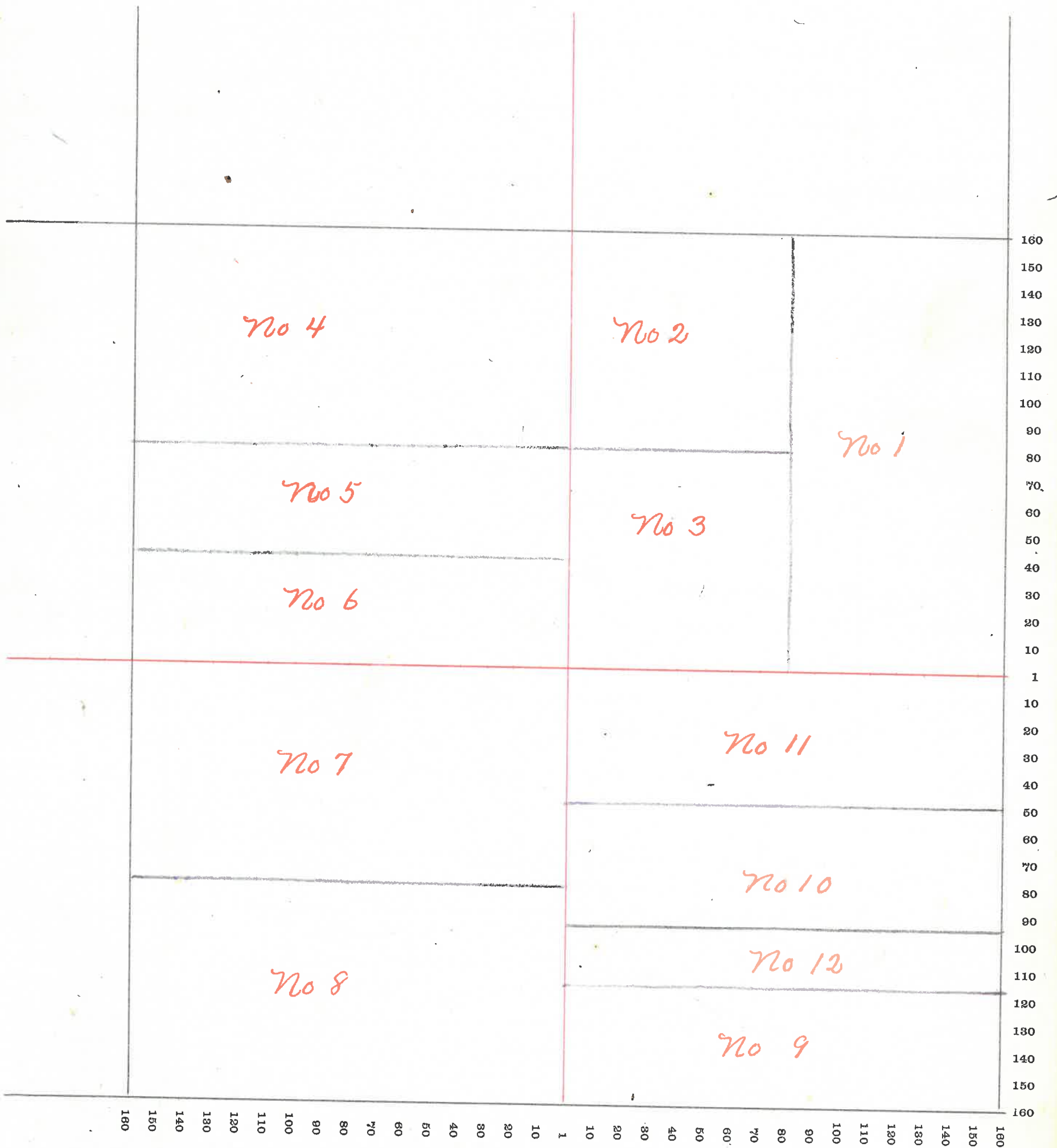
NAMES OF OWNERS	Number on Plat.	DESCRIPTION	Section	Township	Range	Acres	Hundredths	Value of Land	Value of Improvements	Value of Lands and Improvements
Ronk P. L.	1	E <sup>2</sup> N E <sup>4</sup>	12	17	3	80		2650	600	3250
Bradley David J.	2	NW <sup>4</sup> NE <sup>4</sup>				40		1320	150	1470
Ronk Geo. H.	3	SW <sup>4</sup> NE <sup>4</sup>				40		1320	150	1470
.. Joseph F.	4	N <sup>2</sup> NW <sup>4</sup>				80		2620	400	3020
Bronaugh Jas. J.	5	N <sup>2</sup> S <sup>2</sup> NW <sup>4</sup>				40		1320	100	1420
Rogers Sarah <sup>2d</sup> Kile	6	S <sup>2</sup> S <sup>2</sup> NW <sup>4</sup>				40		1320	250	1520
Miller Emma	7	N <sup>2</sup> SW <sup>4</sup>				80		2400	150	2550
Thompson Nathaniel B.	8	S <sup>2</sup> SW <sup>4</sup>				80		2640	350	2950
Ronk Daniel W.	9	Pt SE <sup>4</sup>				46	63	1600		1600
Mills W <sup>m</sup> W.	10	" "				41	88	1300		1300
Mills J. H. and M. A.	12	Pt SE <sup>4</sup>				20		650	300	950
Ronk W <sup>m</sup> P.	11	Pt SE <sup>4</sup>				51	50	1700	400	2100



SECTION No. 12

Congressional Township No. 17, R. 3

SCALE---Forty rods to an inch, or ten rods to a space, Congress Land, which is one mile square for a section.  
Number of acres in this Section, according to the United States Survey.....



# MONTGOMERY COUNTY, INDIANA, 1907

Assessor's Plat-Book for

Township, No. 17

VIQUESNEY PRINTING CO., TERRE HAUTE, IND.

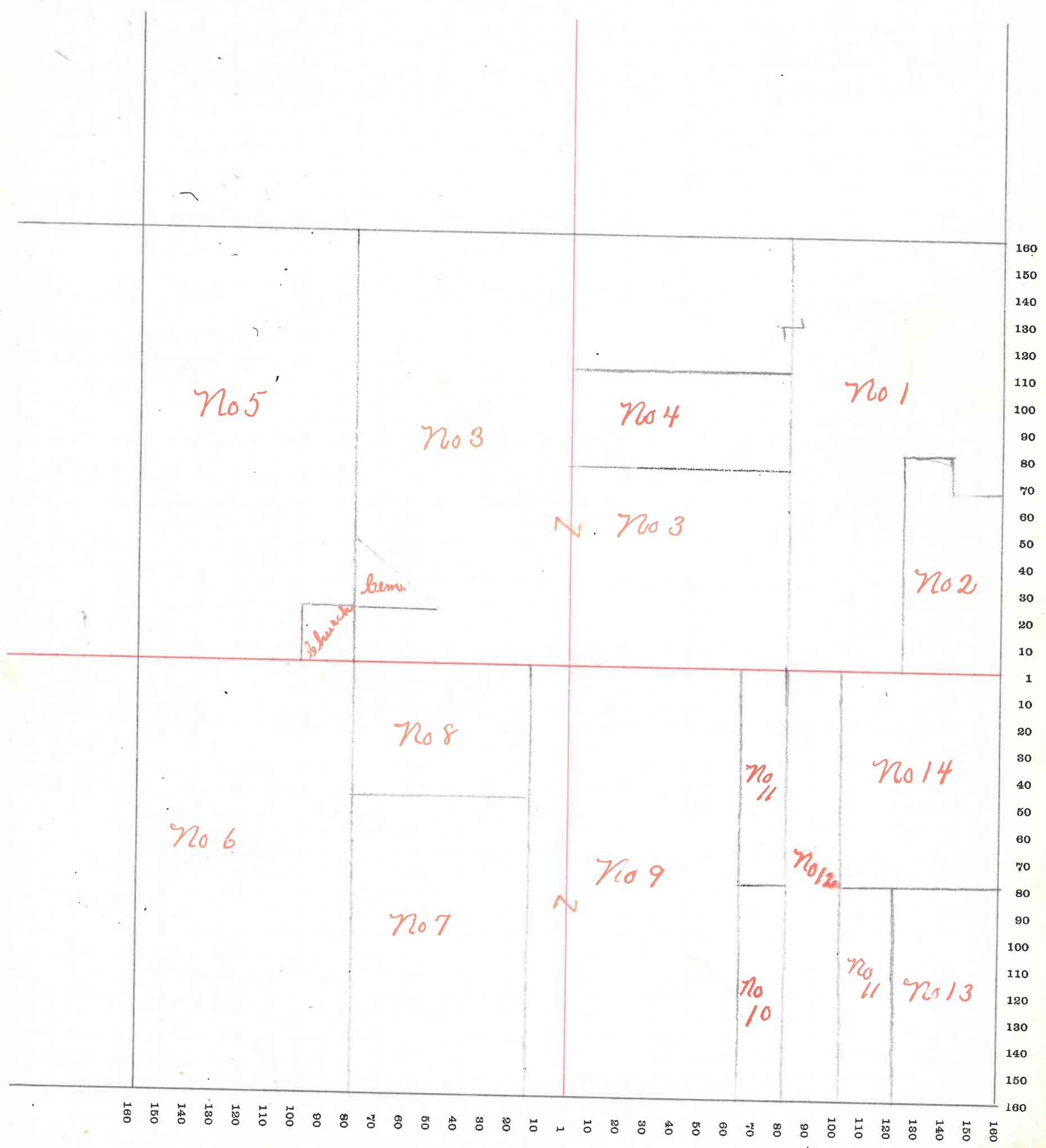
NAMES OF OWNERS	Number on Plat.	DESCRIPTION	Section	Township	Range	Acres	Hundredths	Value of Land	Value of Improvements	Value of Lands and Improvements	
Ronk W <sup>m</sup> J. E.	1	Pt NE <sup>4</sup>	13	17	3	71	48	2250		2250	
.. W <sup>m</sup> J.	1	.. E <sup>2</sup> NE <sup>4</sup>				17	32	550	300	850	
Piffley Mary A.	2	Pt E <sup>2</sup> NE <sup>4</sup>				16	48	700	200	900	
Cook Samuel G. and Henry A.	3	Pt N <sup>2</sup>				115	44	3800	800	4600	
Cook Samuel L.	4	Pt N <sup>2</sup>				18	56	600		600	
Keim Howard H.	5	Pt W <sup>2</sup> NW <sup>4</sup>				78		2400		2400	
Kesler Jacob	6	W <sup>2</sup> SW <sup>4</sup>				80		2700	400	3100	
Lith N. C. M. E.	7	Pt E <sup>2</sup> SW <sup>4</sup>				43	15	1450	400	1850	
Stringer Mary E.	8	Pt SW <sup>4</sup>				20	17	680	300	980	
Heath W <sup>m</sup> J.	9	Pt S <sup>2</sup>				83	11	2600	600	3200	
Kincaid Sarah A.	10	Pt W <sup>2</sup> SE <sup>4</sup>				8	22	280	150	430	
Conant Nellie	11	Pt E <sup>2</sup> SE <sup>4</sup>				18	73	550		550	
Grantham Harriet	12	Pt E <sup>2</sup> SE <sup>4</sup>				20		600	100	700	
Vannice J. O.	13	Pt E <sup>2</sup> SE <sup>4</sup>				21		680	200	880	
Kent Jas. W.	14	Pt E <sup>2</sup> SE <sup>4</sup>				30	50	1000		1000	
25						632 16					



SECTION No. 13

Congressional Township No. 17, R. 3

SCALE---Forty rods to an inch, or ten rods to a space, Congress Land, which is one mile square for a section.  
Number of acres in this Section, according to the United States Survey.....



# MONTGOMERY COUNTY, INDIANA, 1907

Assessor's Plat-Book for

Clark

Township, No. 17

VIQUESNEY PRINTING CO., TERRE HAUTE, IND.

NAMES OF OWNERS	Number on Plat.	DESCRIPTION	Section	Township	Range	Acres	Hundredths	Value of Land	Value of Improvements	Value of Lands and Improvements
Keim Howard H.	1	E <sup>2</sup> NE <sup>4</sup>	14	17	3	80		2800	1000	3800
.. Emma E. + Howard	2	NW <sup>4</sup> NE <sup>4</sup>				40		1300	50	1350
Peffley Circle	3	Pt SW <sup>4</sup> NE <sup>4</sup>				39	50	1340	300	1640
Hwit Rosilla and } A. S.	4	Pt W <sup>2</sup> NE <sup>4</sup>					50	50	50	100
Sharp Madison	5	Pt NW <sup>4</sup>				79		2600	400	3000
.. Perry and } Ann Cook	6	W <sup>2</sup> NW <sup>4</sup>				80		2700	800	3500
Ottermann James M.	7	Pt W <sup>2</sup> SW <sup>4</sup>				79	25	2700	2700	2700
Yelton W. J. and E. J.	8	NE <sup>4</sup> SW <sup>4</sup>				40		1400	650	2050
Roberts John J.	9	SE <sup>4</sup> SW <sup>4</sup>				40		1320	150	1470
Kesler Jacob	10	SE <sup>4</sup>				160		5600	1400	7000
						27				63825



SECTION No. 14

Congressional Township No. 17, R. 3

SCALE---Forty rods to an inch, or ten rods to a space, Congress Land, which is one mile square for a section.  
 Number of acres in this Section, according to the United States Survey.....

O.H.

2 40      h 50  
 2 75

10  
 15  
 25  
 20  
 5  
 20  
 25  
 20  
 20  
 40  
 25  
 20  
 15  
 10  
 30  
 10  
 25

25  
 20  
 30  
 20  
 15  
 15  
 20  
 25  
 25  
 150  
 150  
 140  
 130  
 120  
 110  
 100  
 90  
 80  
 70  
 60  
 50  
 40  
 30  
 20  
 10  
 1  
 10  
 20  
 30  
 40  
 50  
 60  
 70  
 80  
 90  
 100  
 110  
 120  
 130  
 140  
 150

No 6

No 5

No 2

No 1

No 3

church

School

No 8

No 7

No 10

No 9

17/335  
 34  
 5

180 150 140 130 120 110 100 90 80 70 60 50 40 30 20 10 1 10 20 30 40 50 60 70 80 90 100 110 120 130 140 150 160

28

39  
 170  
 180  
 170  
 170  
 170  
 34  
 350  
 312

# MONTGOMERY COUNTY, INDIANA, 1907

Assessor's Plat-Book for

Township, No. 17

VIQUESNEY PRINTING CO., TERRE HAUTE, IND.

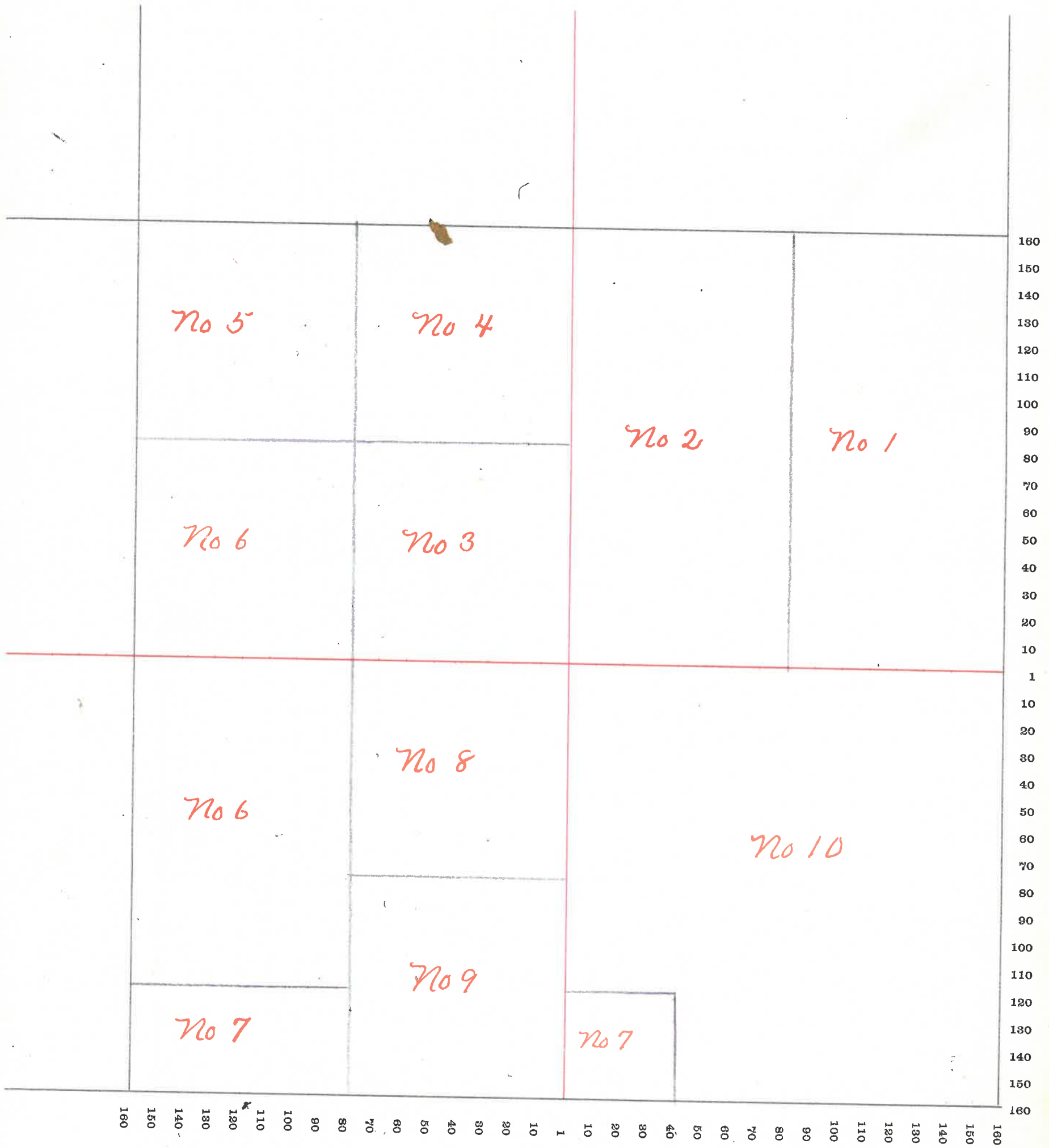
NAMES OF OWNERS	Number on Plat.	DESCRIPTION	Section	Township	Range	Acres	Hundredths	Value of Land	Value of Improvements	Value of Lands and Improvements
Sharp Perry } and Ann Cook }	1	E <sup>2</sup> N E <sup>4</sup>	15	17	3	80		2700		2700
Harshbarger W <sup>m</sup> Sr.	2	W <sup>2</sup> N E <sup>4</sup>				80		2700	900	3600
Peffley Circle	3	SE <sup>4</sup> NW <sup>4</sup>				40		1350	400	1750
.. Thomas	4	NE <sup>4</sup> NW <sup>4</sup>				40		1350	300	1650
.. Alfred W	5	NW <sup>4</sup> NW <sup>4</sup>				40		1300	300	1600
Rose W <sup>m</sup> Jr	6	Pt W <sup>2</sup>				100		3300	100	3400
Ottermar Samuel H.	7	Pt				30		960	800	1760
Harris Alice A	8	N <sup>2</sup> E <sup>2</sup> SW <sup>4</sup>				40		1250	600	1850
.. Frank E.	9	S <sup>2</sup> .. ..				40		1250	50	1300
Graybill Josephus	10	Pt SE <sup>4</sup>				150		4500	350	4850
						29				
							640			



SECTION No. 15

Congressional Township No. 17, R. 3

SCALE---Forty rods to an inch, or ten rods to a space, Congress Land, which is one mile square for a section.  
Number of acres in this Section, according to the United States Survey.....



30

# MONTGOMERY COUNTY, INDIANA, 1907

Clary

Assessor's Plat-Book for

Township, No. 17

VIQUESNEY PRINTING CO., TERRE HAUTE, IND.

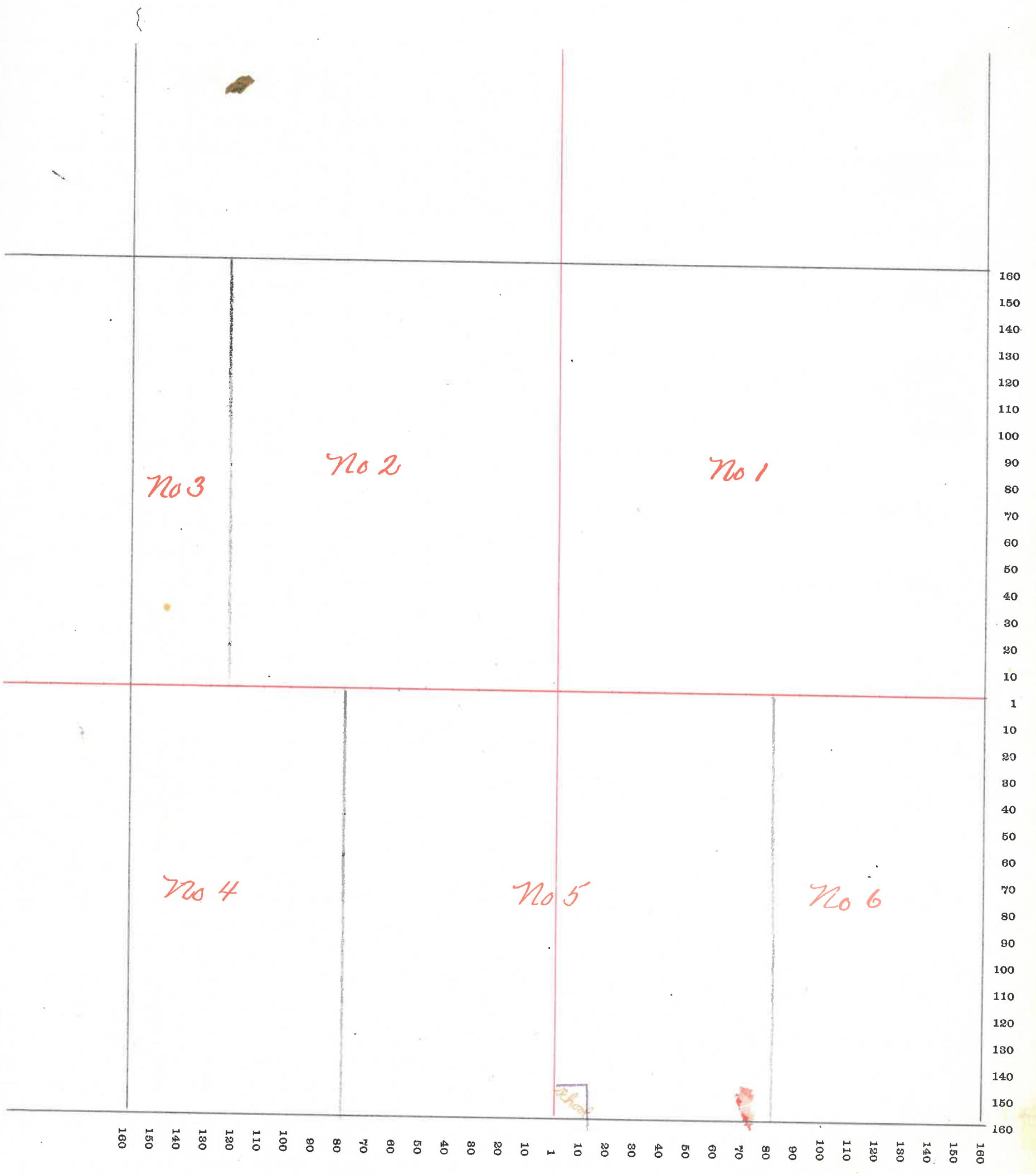
NAMES OF OWNERS	Number on Plat.	DESCRIPTION	Section	Township	Range	Acres	Hundredths	Value of Land	Value of Improvements	Value of Lands and Improvements
Rose Thomas M.	1	NE <sup>4</sup>	16	17	3	160		5400	300	5700
Byrd John E.	2	pt NW <sup>4</sup>				123	25	4200	800	5000
Gratham W <sup>m</sup> H. Etal.	3	.. NW <sup>4</sup>				34	71	1100	700	1100
Graybill Josephus	4	W <sup>2</sup> SW <sup>4</sup>				80		2600		2600
Stoner Samuel W.	5	pt S <sup>2</sup>				159		5400	700	6100
Stover Samuel L.	6	E <sup>2</sup> SE <sup>4</sup>				80		2500	100	2600
						31		636		96



SECTION No. 16

Congressional Township No. 17, R. 3

SCALE---Forty rods to an inch, or ten rods to a space, Congress Land, which is one mile square for a section.  
Number of acres in this Section, according to the United States Survey.....



# MONTGOMERY COUNTY, INDIANA, 1907

Assessor's Plat-Book for

Clark

Township, No. 17

VIQUESNEY PRINTING CO., TERRE HAUTE, IND.

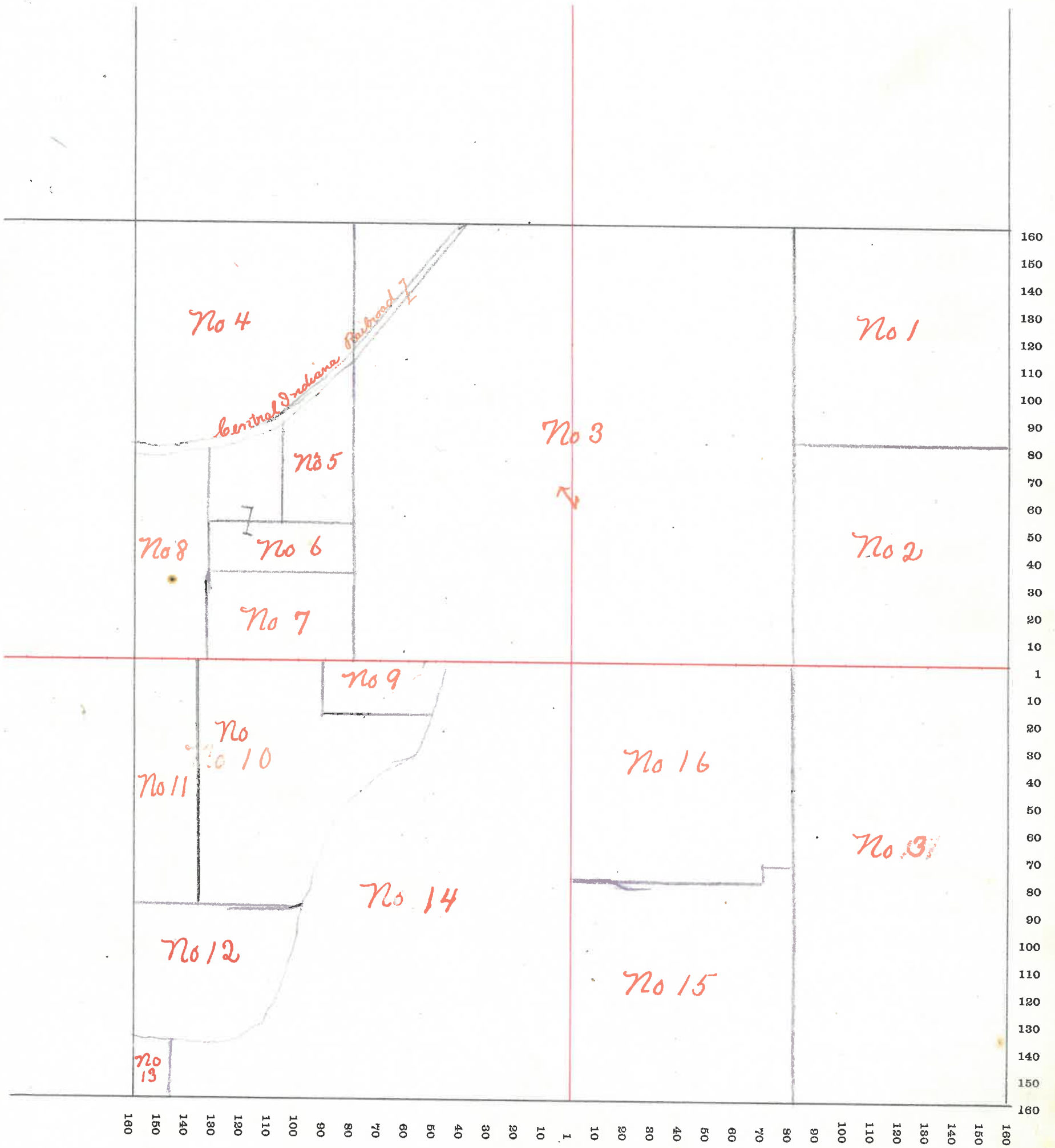
NAMES OF OWNERS	Number on Plat.	DESCRIPTION	Section	Township	Range	Acres	Hundredths	Value of Land	Value of Improvements	Value of Lands and Improvements
Brookshire Drake	1	NE <sup>4</sup> NE <sup>4</sup>	17	17	3	40		1250		1250
Gramtham W <sup>m</sup> H. "Old"	2	Pt NE <sup>4</sup>				40		1400		700
Graybill Josephus	3	Pt				240		8000	1600	9600
Freeman Nathan	4	Pt W <sup>2</sup> NW <sup>4</sup>				44	65	1750		1750
Frank <sup>md</sup>	5	Pt NW <sup>4</sup>				7	60	250	150	400
Rhoads W <sup>m</sup> M	6	Pt W <sup>2</sup> NW <sup>4</sup>				8	13	280		280
Rose Thos. M.	7 10	Pt W <sup>2</sup>				33	58	1450	900	2350
Utterback W <sup>m</sup> H.	8	Pt NW <sup>4</sup>				7	50	300		300
Peffley Eunice	9	Pt SW <sup>4</sup>				6		240	100	340
Rose Thos M. and Grant E.	11	Pt W <sup>2</sup> SW <sup>4</sup>				14	50	600		600
Messick Eliz	12	Pt W <sup>2</sup> SW <sup>4</sup>				27	95	1000		1000
Barker J. F.	13	Pt SW <sup>4</sup>				1	50	80	120	200
Foster J. N.	14	Pt SW <sup>4</sup>				103	25	3500	450	3950
Fullen Charlotte	15	Pt W <sup>2</sup> SW <sup>4</sup>				40	22	1300		1300
" Sally	16	Pt W <sup>2</sup> SW <sup>4</sup>				39	78	1300		1300



SECTION No. 17

Congressional Township No. 17, R. 3

SCALE---Forty rods to an inch, or ten rods to a space, Congress Land, which is one mile square for a section.  
Number of acres in this Section, according to the United States Survey.....



# MONTGOMERY COUNTY, INDIANA, 1907

Assessor's Plat-Book for

 Township, No. 17

VIKESNEY PRINTING CO., TERRE HAUTE, IND.

NAMES OF OWNERS	Number on Plat.	DESCRIPTION	Section	Township	Range	Acres	Hundredths	Value of Land	Value of Improvements	Value of Lands and Improvements
Rose Thos. M.	1	Pt E <sup>2</sup> NE <sup>4</sup>	18	17	3	60	36	2550		2550
Ladoga Lanning Co	2	Pt E <sup>2</sup> NE <sup>4</sup>				5		200	900	1100
Bonsack Daniel	3	Pt W <sup>2</sup> NW <sup>4</sup>				14	76	560	300	860
Campbell L. L. & Bertha A.	4	" " "				3		180	450	630
Vail Harry L.	5	Pt W <sup>2</sup> NW <sup>4</sup>				7		400		400
Ashby Thompson V.	6	Pt W <sup>2</sup> NW <sup>4</sup>				1	17	180		180
Long M. W. L.	7	Pt W <sup>2</sup>				1		100		100
M <sup>rs</sup> Kinsey Ellen & M.	8	Pt W <sup>2</sup> NW <sup>4</sup>				1		50	250	300
M <sup>rs</sup> Kenzie H. B.	9	Pt NW <sup>4</sup>					50	25	25	50
Gentry James	10	Pt W <sup>2</sup> NW <sup>4</sup>				2	52	120	100	220
Anderson John T.	11	Pt " "				6	12	300		300
Knox Emily L.	12	Pt W <sup>2</sup> NW <sup>4</sup>				6	12	300		300
Gill Amanda J.	13	" " "				6		300		300
Miller John L.	14	Pt W <sup>2</sup> NW <sup>4</sup>				3		150	300	450
Hughes L. W.	15	Pt W <sup>2</sup> NW <sup>4</sup>				3		150		150
Smith Robt. W. & Charlotte	16	" " "				1		60	140	200
Ashby Eugene L. & Edgar	17	Pt NW <sup>4</sup>				4		200	200	400
Wilson Jas L.	18	Pt W <sup>2</sup> SW <sup>4</sup>				17	28	1000		1000
Rose W <sup>m</sup> F.	19	Pt SW <sup>4</sup>				2	12	100	100	200
Morrison George	20	Pt W <sup>2</sup> SW <sup>4</sup>				2	25	280	300	580
Benson Martin J.	21	Pt SW <sup>4</sup>				1	47	200	800	1000
Rose Sarah J.	22	Pt W <sup>2</sup> SW <sup>4</sup>					70	100	500	600
Havens Ella	23	Pt W <sup>2</sup> SW <sup>4</sup>					84	180	800	980
Bell Sarah A.	24	Pt W <sup>2</sup> SW <sup>4</sup>				1	80	240	700	940
Jenkins W. K. & S. F.	25	" " "					31	50	300	350
" Mary V.	26	Pt W <sup>2</sup> SW <sup>4</sup>				6	93	300	300	600
Harshbarger John A. & L. O.	27	Pt W <sup>2</sup> SW <sup>4</sup>				45		1500	250	1750
Zimmerman John M. & Lulu Webber	28	Pt W <sup>2</sup> SW <sup>4</sup>				18		450		450
Myers John L. & Nathan S.	29	Pt W <sup>2</sup> W <sup>2</sup>				3	50	180	250	430
Smith Mary B.	30	Pt SE <sup>4</sup>				2	50	750	500	1250
Gill W <sup>m</sup> B.	31	Pt SE <sup>4</sup> SE <sup>4</sup>				12	50	350		350
Messick Eliz	32	Pt SE <sup>4</sup>				16		800		800
Abbott Nancy S.	33	Pt E <sup>2</sup> SW <sup>4</sup>				4	45	450	500	930
Britts James A.	34	Pt W <sup>2</sup> "				3	50	400	300	700





# MONTGOMERY COUNTY, INDIANA, 1907

Assessor's Plat-Book for

Township, No. 17

VIOUESNEY PRINTING CO., TERRE HAUTE, IND.

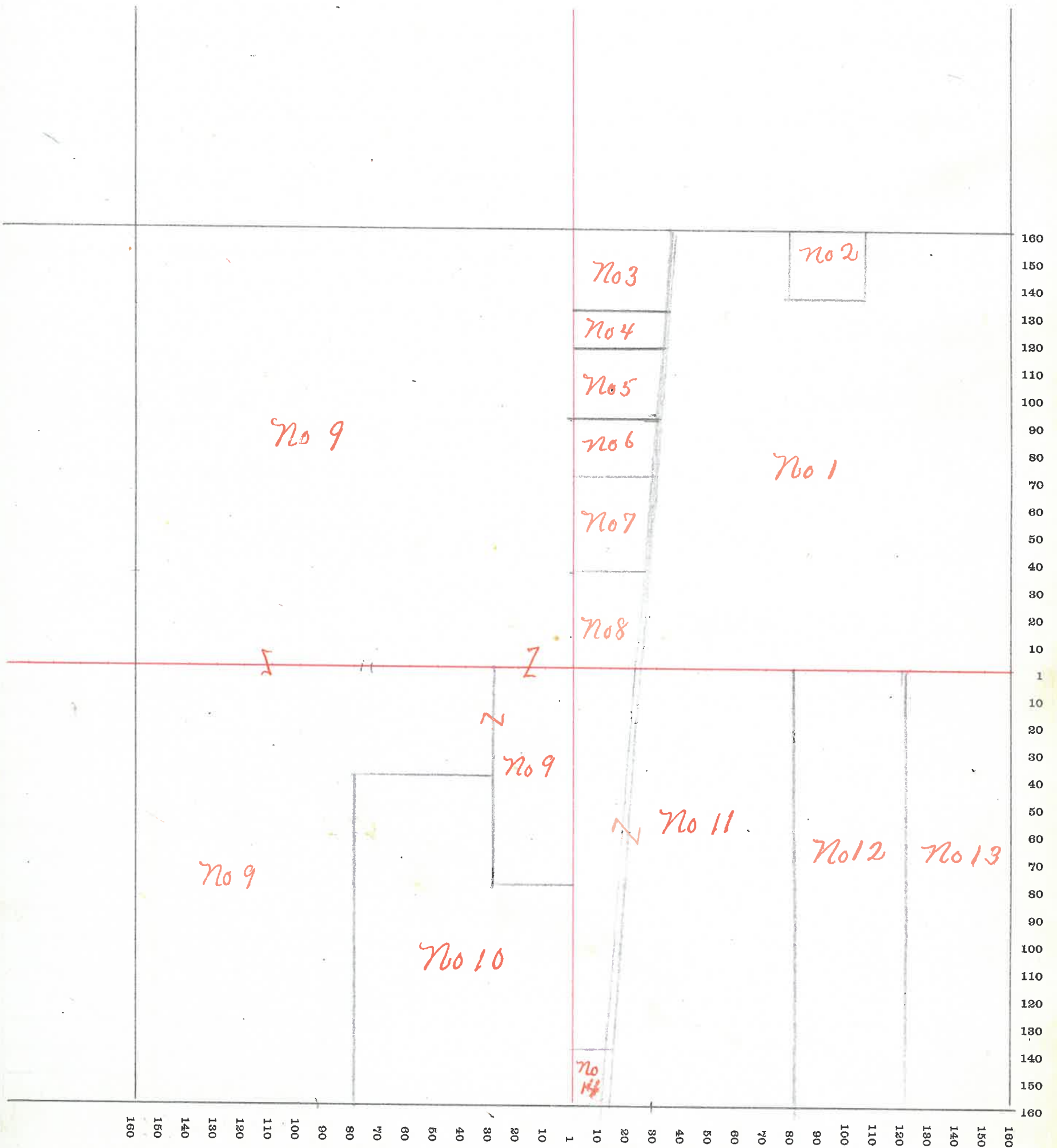
NAMES OF OWNERS	Number on Plat.	DESCRIPTION	Section	Township	Range	Acres	Hundredths	Value of Land	Value of Improvements	Value of Lands and Improvements
Gill W <sup>m</sup> B.	1	Pl NE <sup>4</sup>	19	17	3	133	58	4650	600	5250
Smith Mary B.	2	Pl NE <sup>4</sup>				4	06	150		150
Call James	3	Pl NE <sup>4</sup>				7	72	300	100	400
Rodgers Ellen	4	.. ..				1		50	150	200
Pearson W <sup>m</sup> E.	5	Pl W <sup>2</sup> NE <sup>4</sup>				2		100	400	500
Brewer Geo. L.	6	Pl NE <sup>4</sup>				1	98	180	100	280
Zimmerman Harriety	7	Pl NE <sup>4</sup>				3		150	400	550
Lash Warren	8	Pl NE <sup>4</sup>				6	73	350	450	800
Davis John J	9	Pl W <sup>2</sup>				253	44	8750	400	9150
Dickerson W. P.	10	Pl S W <sup>4</sup>				65	80	2500	100	2600
Baldwell Elbert	11	Pl SE <sup>4</sup>				79		2500	500	3000
.. Maria	12	W <sup>2</sup> E <sup>2</sup> SE <sup>4</sup>				40		1250		1250
Mills W. Morton	13	E <sup>2</sup> E <sup>2</sup> SE <sup>4</sup>				40		1250		1250
Clark Hannah	14	Pl W <sup>2</sup> SE <sup>4</sup>				1		40	50	90



SECTION No. 19

Congressional Township No. 17, R. 3

SCALE---Forty rods to an inch, or ten rods to a space, Congress Land, which is one mile square for a section.  
Number of acres in this Section, according to the United States Survey.....



# MONTGOMERY COUNTY, INDIANA, 1907

Assessor's Plat-Book for

Clark

Township, No. 17

VIQUESNEY PRINTING CO., TERRE HAUTE, IND.

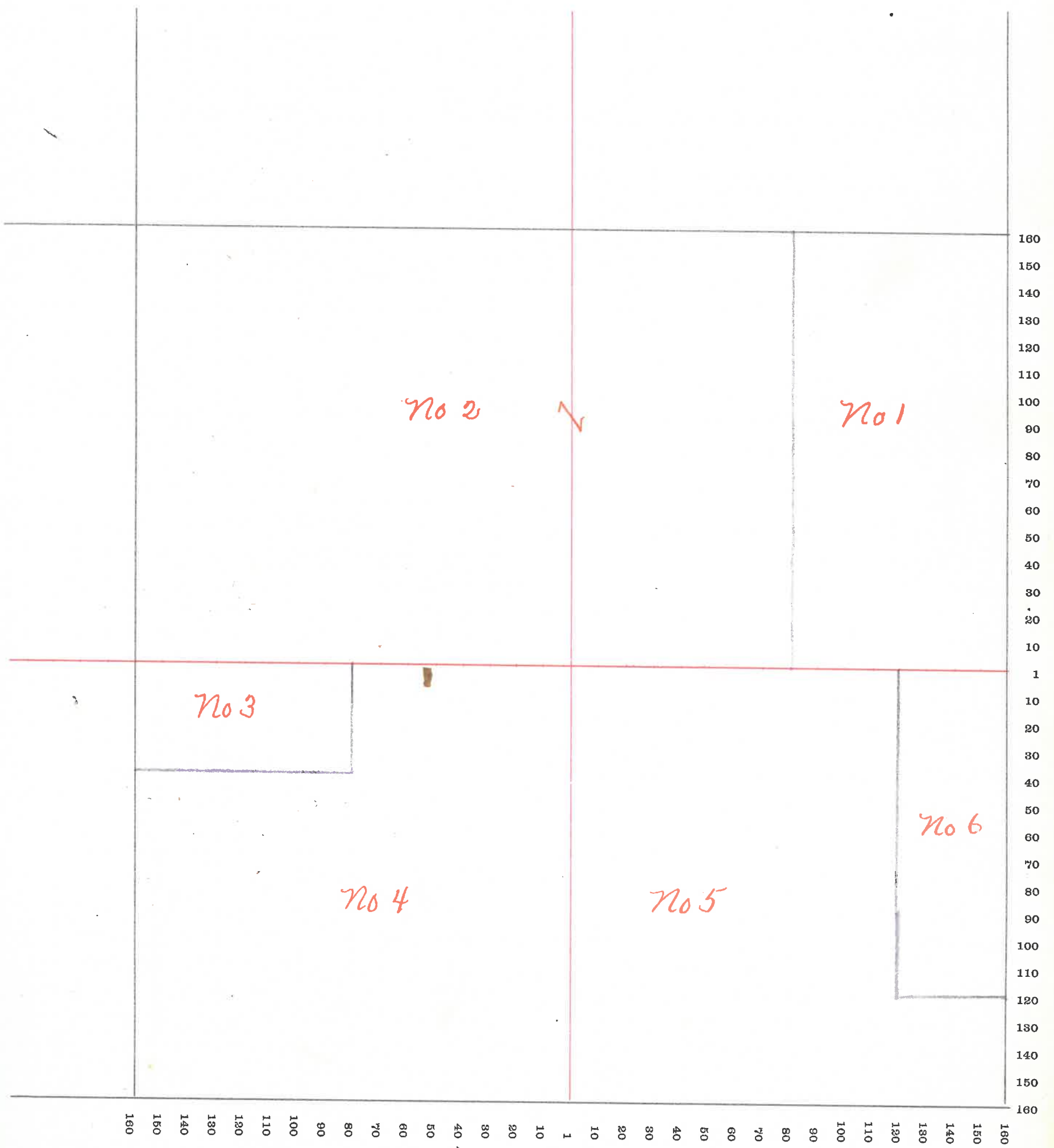
NAMES OF OWNERS	Number on Plat.	DESCRIPTION	Section	Township	Range	Acres	Hundredths	Value of Land	Value of Improvements	Value of Lands and Improvements
Sidener J. N.	1	E <sup>2</sup> NE <sup>4</sup>	20	17	3	80		2600	500	3100
Rains Thos. A.	2	Pl N <sup>2</sup>				240		8150	1400	9550
Gill W <sup>m</sup> B.	3	Pl W <sup>2</sup> SW <sup>4</sup>				20		700		700
Mills W. Morton	4	Pl SW <sup>4</sup>				140		4900	550	5450
Sidener Andrew J.	5	.. SE <sup>4</sup>				130		4500	500	5000
Sidener Mary	6	Pl SE <sup>4</sup>				30		1000		1000
			39			640				



SECTION No. 20

Congressional Township No. 17, R. 3

SCALE---Forty rods to an inch, or ten rods to a space, Congress Land, which is one mile square for a section.  
Number of acres in this Section, according to the United States Survey.....



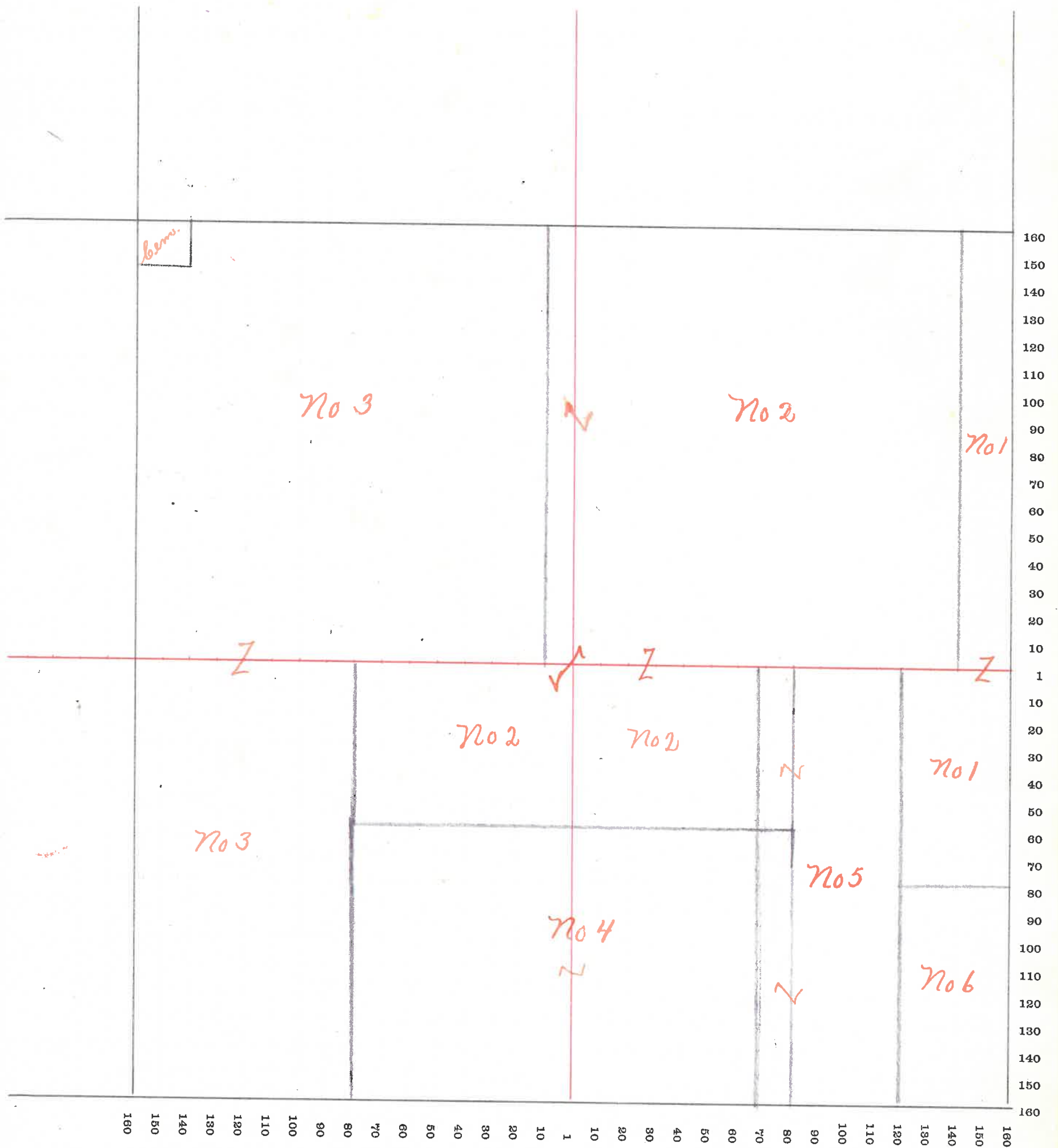




SECTION No. 21

Congressional Township No. 17, R. 3

SCALE---Forty rods to an inch, or ten rods to a space, Congress Land, which is one mile square for a section.  
Number of acres in this Section, according to the United States Survey.....



# MONTGOMERY COUNTY, INDIANA, 1907

Clark

Assessor's Plat-Book for

Township, No. 17

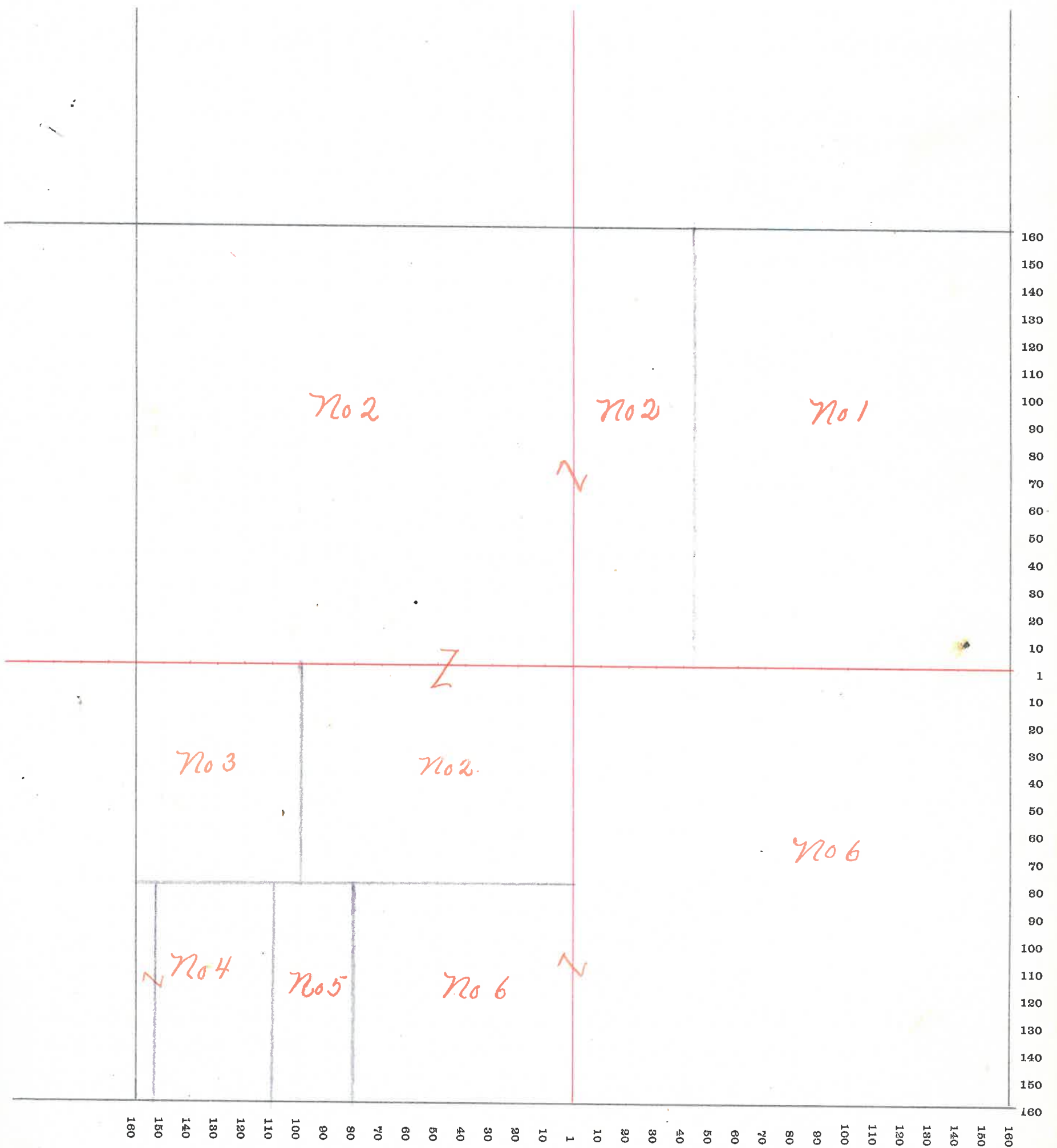
VIQUESNEY PRINTING CO., TERRE HAUTE, IND.

NAMES OF OWNERS	Number on Plat.	DESCRIPTION	Section	Township	Range	Acres	Hundredths	Value of Land	Value of Improvements	Value of Lands and Improvements
Ottermann Jas M.	1	Pt NE 4	22	17	3	115		3800		3800
" Samuel H.	2	Pt				<del>255</del> 255		8650		8650
Daugherty Nora B	3	Pt SW 4				30		850		850
Mount Clara A. and E. A. Tener	4	Pt SW 4 SW 4				25		800	150	950
Conant Daniel and Nancy	5	Pt SW 4 SW 4				15		500	150	650
Scribner B. E.	6	Pt S 2				200		6800	700	7500
			43			640				

SECTION No. 22

Congressional Township No. 17, R. 3

SCALE---Forty rods to an inch, or ten rods to a space, Congress Land, which is one mile square for a section.  
Number of acres in this Section, according to the United States Survey.....





# MONTGOMERY COUNTY, INDIANA, 1907

Assessor's Plat-Book for

Clark

Township, No. 17

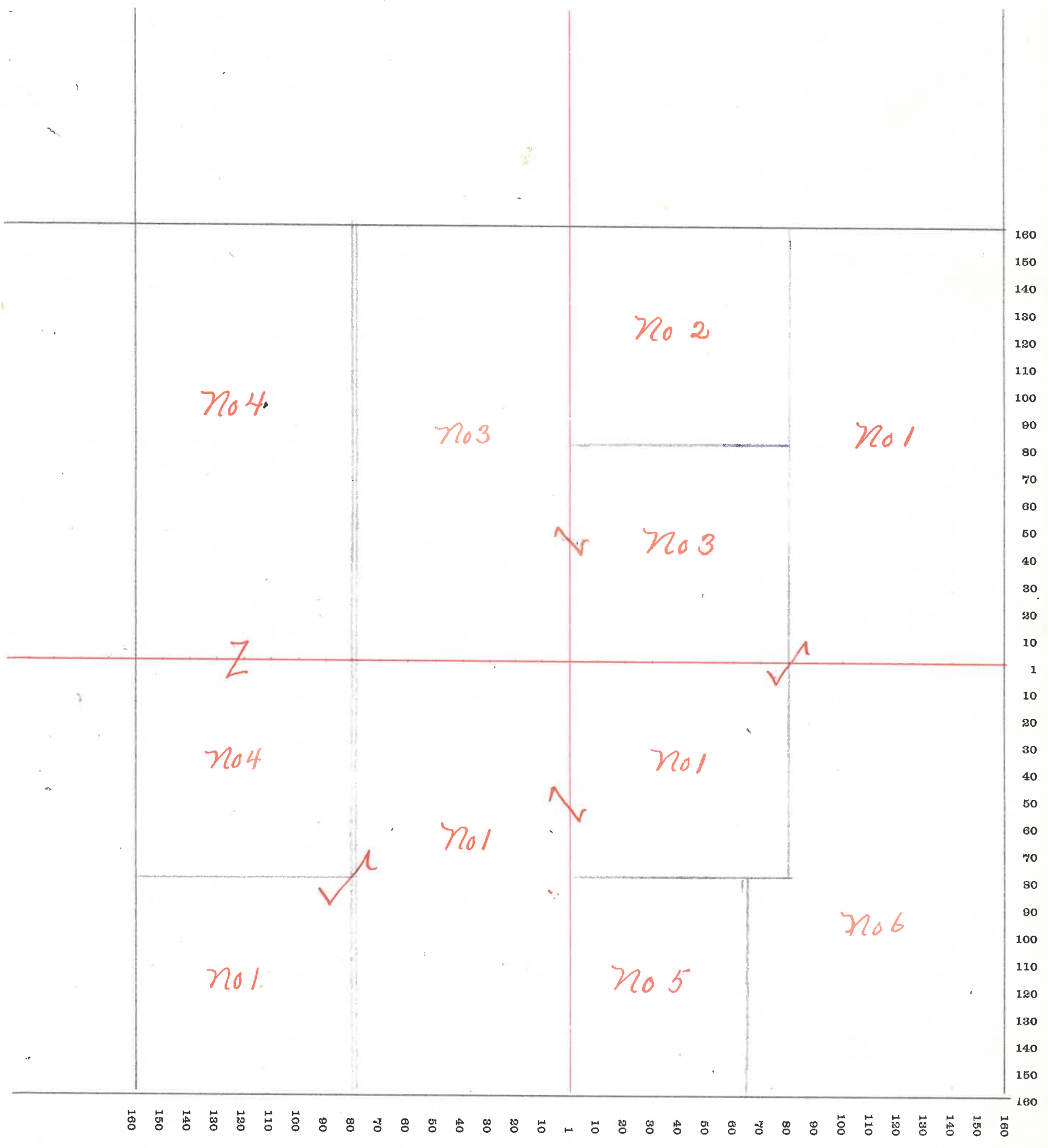
VIQUESNEY PRINTING CO., TERRE HAUTE, IND.

NAMES OF OWNERS	Number on Plat.	DESCRIPTION	Section	Township	Range	Acres	Hundredths	Value of Land	Value of Improvements	Value of Lands and Improvements
<i>Otterman Geo. W.</i>	<i>1</i>	<i>Pt.</i>	<i>23</i>	<i>17</i>	<i>3</i>	<i>240</i>		<i>7700</i>	<i>1000</i>	<i>8700</i>
<i>Morgan E. J. A.</i>	<i>2</i>	<i>NW<sup>4</sup> NE<sup>4</sup></i>				<i>40</i>		<i>1350</i>	<i>300</i>	<i>1650</i>
<i>Witmer Joseph H.</i>	<i>3</i>	<i>Pt NW<sup>2</sup></i>				<i>120</i>		<i>4100</i>	<i>600</i>	<i>4700</i>
<i>Otterman James M.</i>	<i>4</i>	<i>Pt W<sup>2</sup></i>				<i>120</i>		<i>4000</i>	<i>1100</i>	<i>5100</i>
<i>Limmerman P. A.</i>	<i>5</i>	<i>Pt SW<sup>4</sup> SE<sup>4</sup></i>				<i>32</i>		<i>1050</i>		<i>1050</i>
<i>Carman Benj. F.</i>	<i>6</i>	<i>Pt SE<sup>4</sup></i>				<i>88</i>		<i>2850</i>	<i>550</i>	<i>3400</i>
						<i>45</i>				
							<i>640</i>			

SECTION No. 23

Congressional Township No. 17, R. 3

SCALE---Forty rods to an inch, or ten rods to a space, Congress Land, which is one mile square for a section.  
Number of acres in this Section, according to the United States Survey.....



# MONTGOMERY COUNTY, INDIANA, 1907

Assessor's Plat-Book for

Township, No. 17

VIQUESNEY PRINTING CO., TERRE HAUTE, IND.

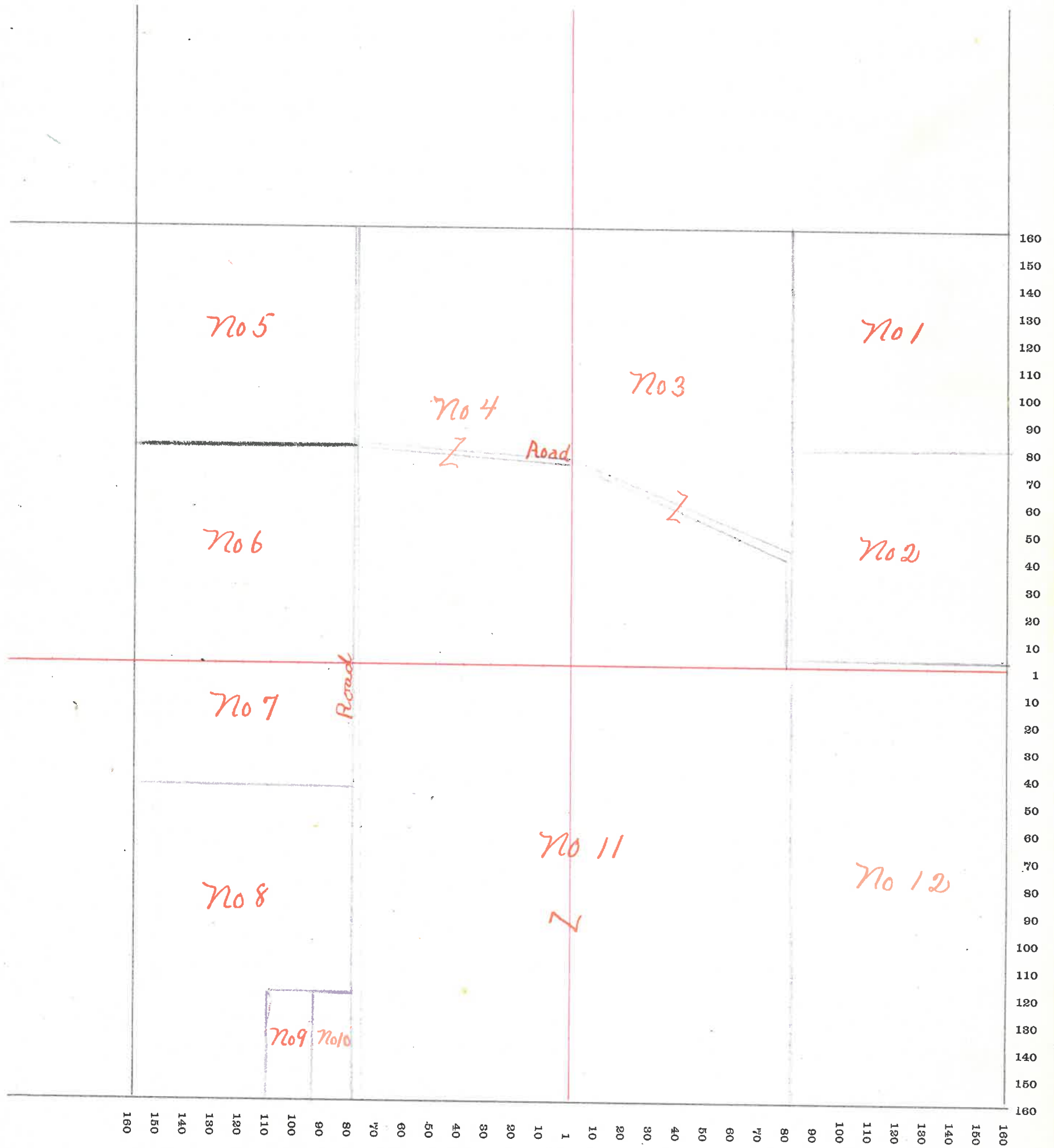
NAMES OF OWNERS	Number on Plat.	DESCRIPTION	Section	Township	Range	Acres	Hundredths	Value of Land	Value of Improvements	Value of Lands and Improvements
Ottermann Joseph	1	NE <sup>4</sup> NE <sup>4</sup>	24	17	3	40		1300		1300
Kent James W.	2	S <sup>2</sup> E <sup>2</sup> NE <sup>4</sup>				40		1320	700	2020
Harris John R. and Dola M.	3	W <sup>2</sup> NE <sup>4</sup>				80		2550	300	2850
Troutman W <sup>m</sup>	4	E <sup>2</sup> NE <sup>4</sup>				80		2550	600	3150
Bradley Ella	5	NE <sup>2</sup> W <sup>2</sup> NE <sup>4</sup>				40		1350	50	1400
.. L. Ruth	6	S <sup>2</sup> W <sup>2</sup> NE <sup>4</sup>				40		1350		1350
Hubble Enoch	7	PL W <sup>2</sup> S <sup>2</sup> W <sup>4</sup>				24		800	200	1000
Zimmerman P. A.	8	PL W <sup>2</sup> S <sup>2</sup> W <sup>4</sup>				48		1600	500	2100
" John F.	9	PL W <sup>2</sup> S <sup>2</sup> W <sup>4</sup>				4		140		140
Boombs U. U.	10	" " "				4		140	50	190
Martz John	11	PL S <sup>2</sup>				160		5400	1000	6400
Ottermann Ed. W.	12	E <sup>2</sup> SE <sup>4</sup>				80		2600	400	3000
						47				
							640			



SECTION No. 24

Congressional Township No. 17, R. 3

SCALE---Forty rods to an inch, or ten rods to a space, Congress Land, which is one mile square for a section.  
Number of acres in this Section, according to the United States Survey.....



# MONTGOMERY COUNTY, INDIANA, 1907

Assessor's Plat-Book for

Clark

Township, No. 17

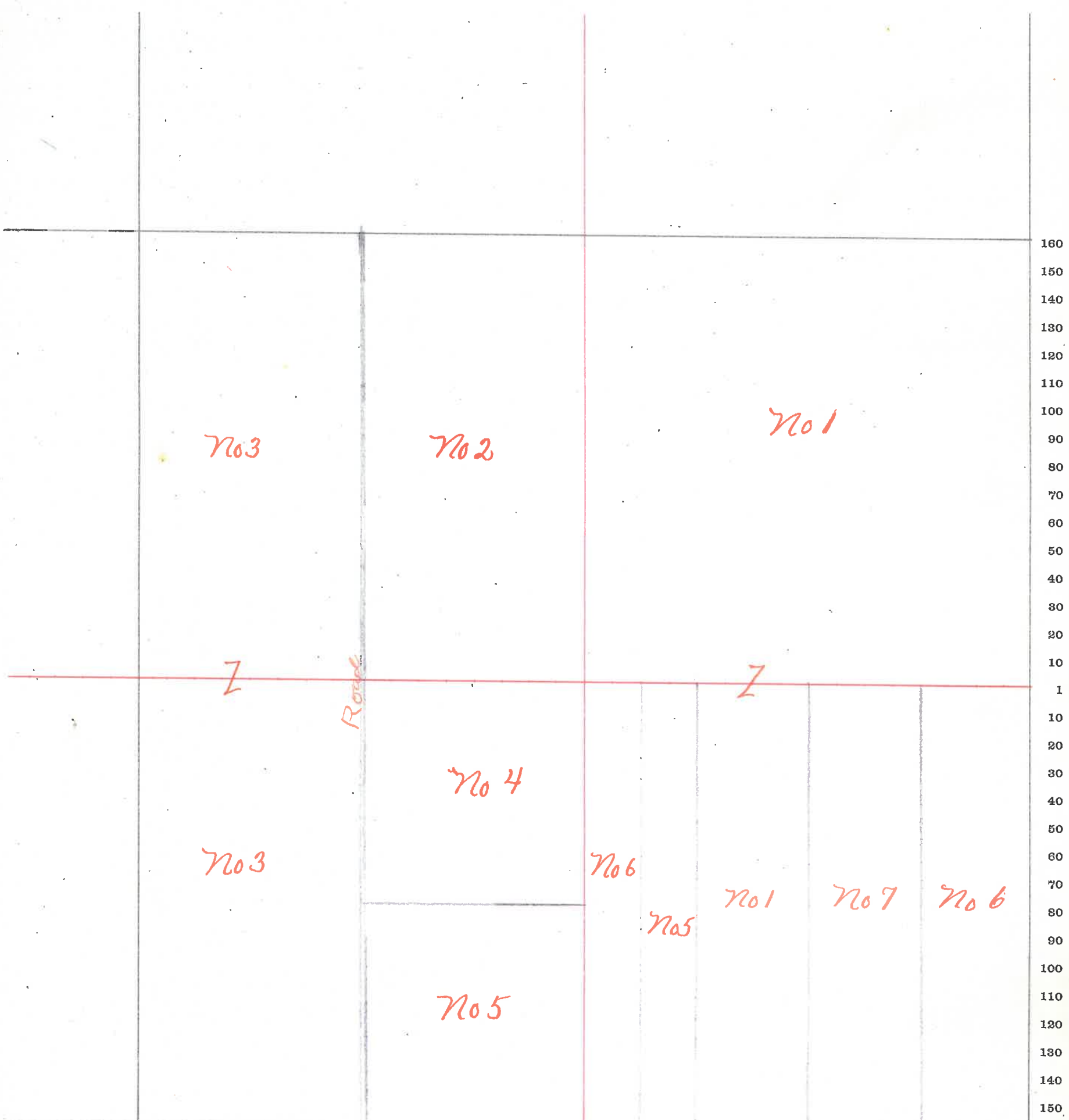
VIQUESNEY PRINTING CO., TERRE HAUTE, IND.

NAMES OF OWNERS	Number on Plat.	DESCRIPTION	Section	Township	Range	Acres	Hundredths	Value of Land	Value of Improvements	Value of Lands and Improvements
Hicks Charles	1	Pt E <sup>2</sup>	25	17	3	200		6400	700	7100
Hysong Albert R.	2	E <sup>2</sup> 70 W <sup>4</sup>				80		2500	500	3000
Hicks Martha A	3	W <sup>2</sup> W <sup>2</sup>				160		5200	1200	6400
" Samuel	4	N E <sup>4</sup> S W <sup>4</sup>				40		1320		1320
Britton Harrison	5	Pt S <sup>2</sup>				60	80	1940	100	2040
Kent Samuel	6	Pt S E <sup>4</sup>				60	10	1950	250	2200
Jones Benj. F and Mattie B.	7	W <sup>2</sup> E <sup>2</sup> S E <sup>4</sup>				40		1300	500	1800
						49				
							64090			

SECTION No. 25

Congressional Township No. 17, R. 3

SCALE---Forty rods to an inch, or ten rods to a space, Congress Land, which is one mile square for a section.  
Number of acres in this Section, according to the United States Survey.....



50



# MONTGOMERY COUNTY, INDIANA, 1907

Assessor's Plat-Book for

Clark

Township, No. 17


VIQUESNEY PRINTING CO., TERRE HAUTE, IND.

NAMES OF OWNERS	Number on Plat.	DESCRIPTION	Section	Township	Range	Acres	Hundredths	Value of Land	Value of Improvements	Value of Lands and Improvements
Hicks Martha A.	1	E <sup>2</sup> NE <sup>4</sup>	26	17	3	80		2400		2400
Carman Benj. F.	2	Pt W <sup>2</sup> NE <sup>4</sup>				38	60	1250		1250
Routh Anna M.	3	Pt W <sup>2</sup> NE <sup>4</sup>				38	40	1250	150	1400
M <sup>c</sup> Clamrock L. B.	4	Pt NW <sup>4</sup>				83		2750	150	2900
Daugherty James L.	5	W <sup>2</sup> NW <sup>4</sup>				80		2700	400	3100
Hulett Nathan	6	Pt SW <sup>4</sup>				105		3100		3100
Dean James M.	7	Pt E <sup>2</sup> SW <sup>4</sup>				50		1650	350	2000
.. John F.	8	Pt E <sup>2</sup> SW <sup>4</sup>				5		170	100	270
Carman W <sup>m</sup> N.	9	Pt SE <sup>4</sup>				159		5350	300	5650

SECTION No. 26

Congressional Township No. 17, R. 3

SCALE---Forty rods to an inch, or ten rods to a space, Congress Land, which is one mile square for a section.  
Number of acres in this Section, according to the United States Survey.....



52

# MONTGOMERY COUNTY, INDIANA, 1907

Assessor's Plat-Book for

Clark

Township, No. 17

VIQUESNEY PRINTING CO., TERRE HAUTE, IND.

Otterman Lewis M. Plat

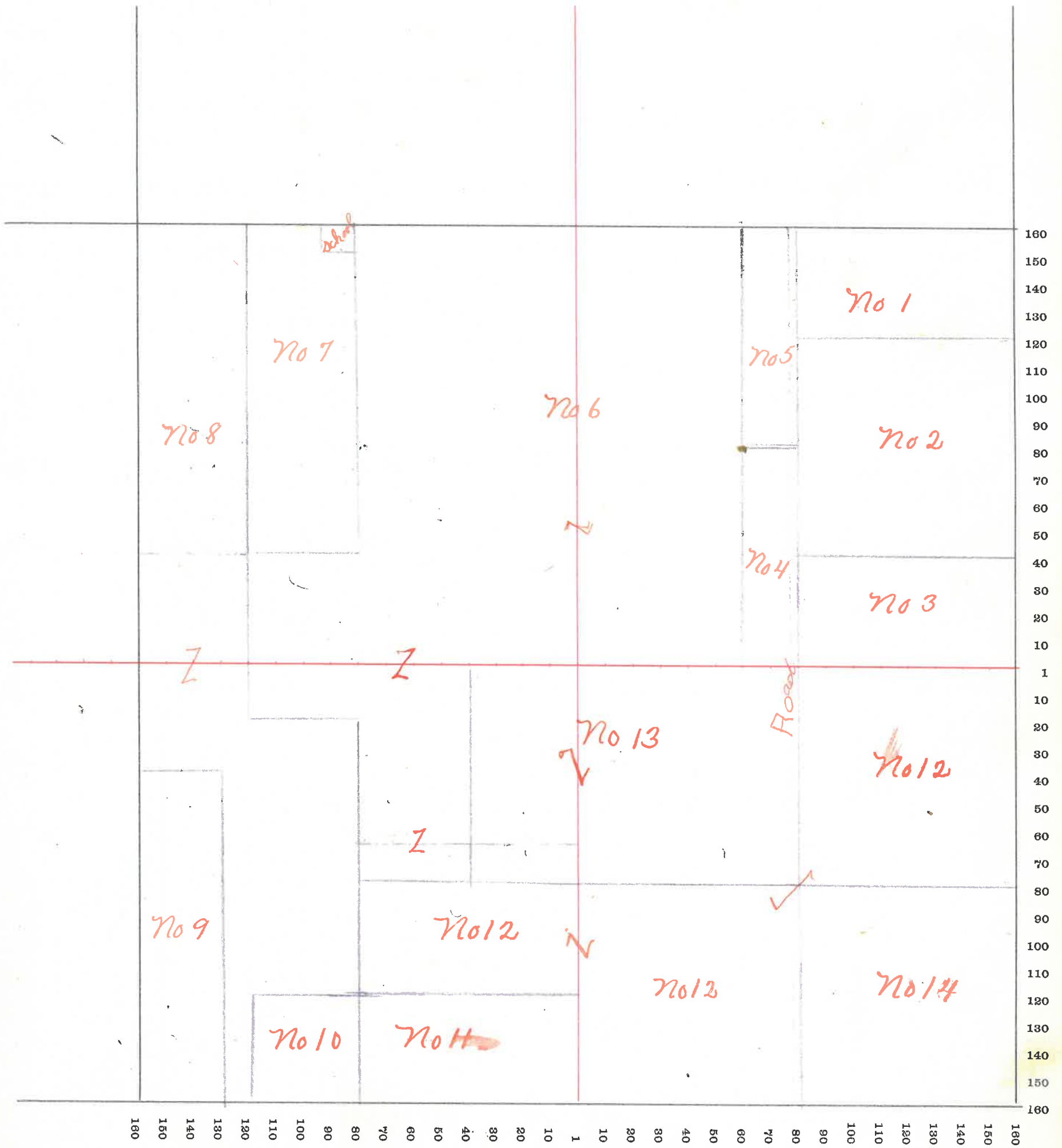
NAMES OF OWNERS	Number on Plat.	DESCRIPTION	Section	Township	Range	Acres	Hundredths	Value of Land	Value of Improvements	Value of Lands and Improvements
Otterman Bertie O.	1	Pt E <sup>2</sup> N E <sup>4</sup>	27	17	3	20		650	100	750
Graybill Effa M.	2	" " "				40		1280		1280
Otterman Lewis W.	3	Pt E <sup>2</sup> N E <sup>4</sup>				20		650		650
Hardesty Mary L.	4	" W <sup>2</sup> N E <sup>4</sup>				10		340	250	590
Miller James A.	5	" " "				10		340	200	540
Crosby Lemuel W.	6	Pt				161	28	5300	500	5800
Stark Mary D.	7	Pt W <sup>2</sup> N W <sup>4</sup>				30		1000		1000
Glover John	8	Pt W <sup>2</sup>				91	81	2900		2900
Payne Bertha	9	Pt S W <sup>4</sup> " S E <sup>4</sup>	27 28			27		900		900
Hovermill L. J. and J.	10	Pt S W <sup>4</sup> S W <sup>4</sup>	27	17	3	10		300	150	450
Miller George L.	11	Pt E <sup>2</sup> S W <sup>4</sup>				20		650	250	900
Hulett Nathan	12	Pt S <sup>2</sup>				100		3150		3150
Click Cecil C. and May A.	13	Pt S <sup>2</sup>				60		1900	350	2250
Dean John W.	14	S <sup>2</sup> E <sup>2</sup> S E <sup>4</sup>				40		1300	500	1800



SECTION No. 27

Congressional Township No. 17, R. 3

SCALE---Forty rods to an inch, or ten rods to a space, Congress Land, which is one mile square for a section.  
Number of acres in this Section, according to the United States Survey.....



# MONTGOMERY COUNTY, INDIANA, 1907

Assessor's Plat-Book for

Clark

Township, No. 17

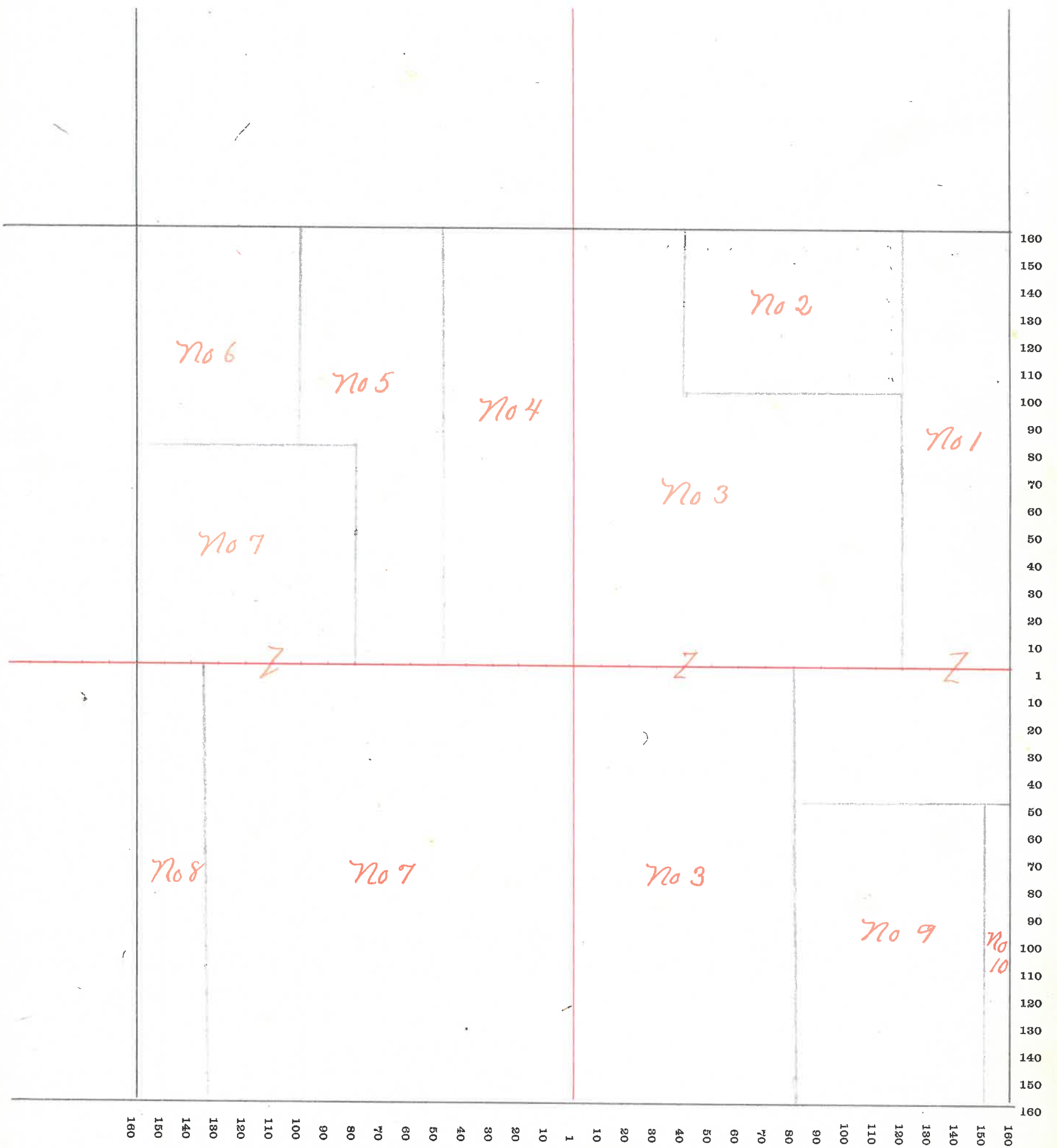
VIQUESNEY PRINTING CO., TERRE HAUTE, IND.

NAMES OF OWNERS	Number on Plat.	DESCRIPTION	Section	Township	Range	Acres	Hundredths	Value of Land	Value of Improvements	Value of Lands and Improvements
Glover John	1	Pt E <sup>2</sup>	28	17	3	66	67	2200	500	2700
Stark Mary D.	2	.. NE <sup>4</sup>				37	70	1200	200	1400
M <sup>rs</sup> Knight W <sup>m</sup> A.	3	Pt E <sup>2</sup>				162		5500	600	6100
Ford Eugene B.	4	.. E <sup>2</sup> NW <sup>4</sup>				48		1550	250	1800
Dear W <sup>m</sup> H.	5	Pt N <sup>2</sup>				42		1380	200	1580
.. Geo. W.	6	Pt NW <sup>4</sup> NW <sup>4</sup>				30		1000	600	1600
Hill Clifton G.	7	Pt W <sup>2</sup>				175		5800	600	6400
Elliott W <sup>m</sup>	8	Pt W <sup>2</sup> S W <sup>4</sup>				25		800		800
Glover Chas E.	9	Pt SE <sup>4</sup>				27		900		900
.. Chas E <sup>and</sup> Rose	9	Pt S W <sup>4</sup>				13		420		420
Payne Ora <sup>and</sup> Bertha	10	.. SE <sup>4</sup>	27			78		270	300	570

SECTION No. 28

Congressional Township No. 17, R. 3

SCALE---Forty rods to an inch, or ten rods to a space, Congress Land, which is one mile square for a section.  
Number of acres in this Section, according to the United States Survey.....





# MONTGOMERY COUNTY, INDIANA, 1907

Assessor's Plat-Book for

Clark

Township, No. 17

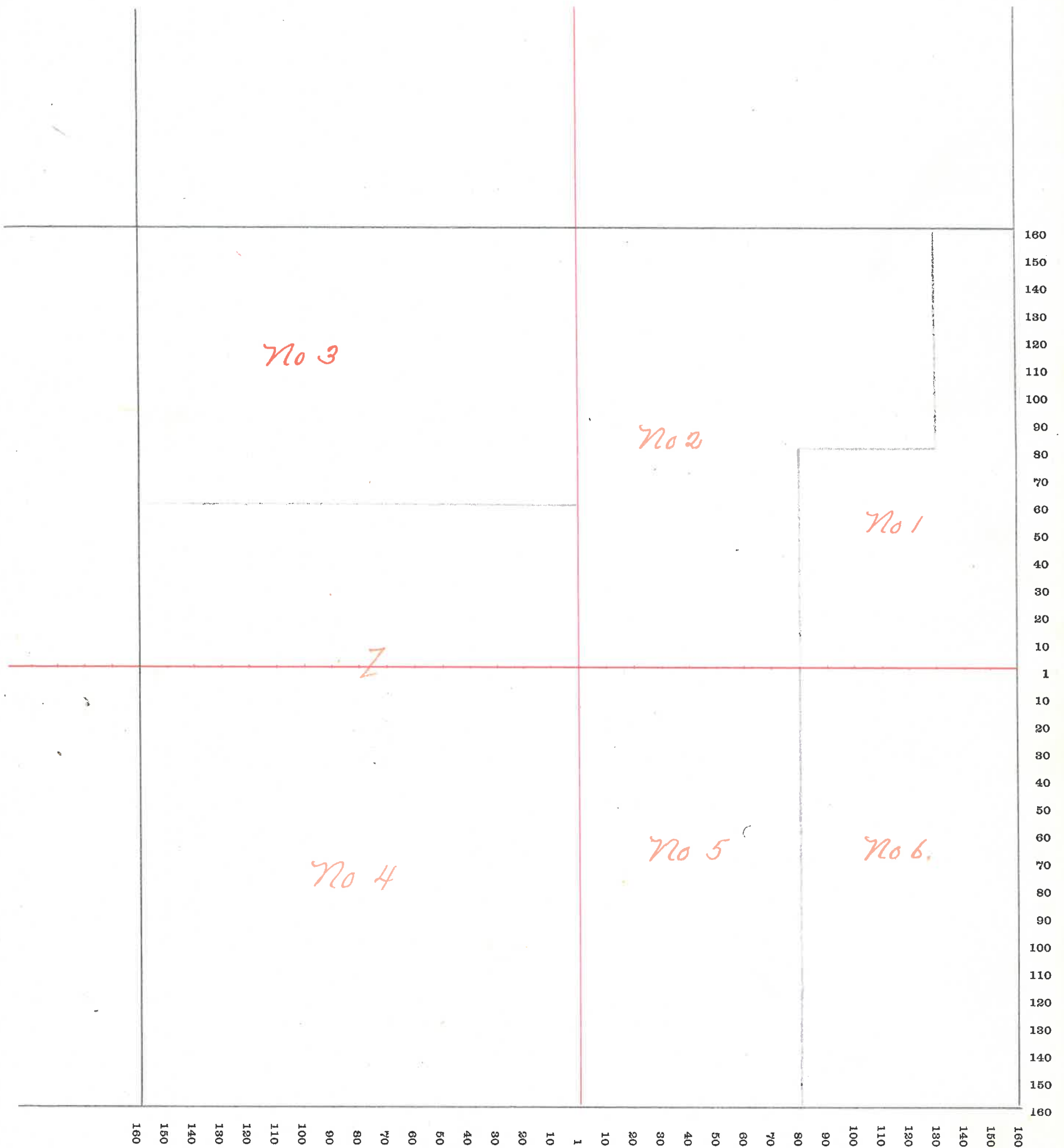
VIQUESNEY PRINTING CO., TERRE HAUTE, IND.

NAMES OF OWNERS	Number on Plat.	DESCRIPTION	Section	Township	Range	Acres	Hundredths	Value of Land	Value of Improvements	Value of Lands and Improvements
Dean Geo. W.	1	Pt E <sup>2</sup> NE <sup>4</sup>	29	17	3	56	44	1900		1900
Mills W. Morton	2	Pt NE <sup>4</sup>				99	41	3450		3450
Ottermann O. P.	3	Pt NW <sup>4</sup>				100		3400	600	4000
Hicks Martin	4	Pt W <sup>2</sup>				216	68	7350	300	7650
Barnes Edwin <sup>and H. L.</sup>	5	W <sup>2</sup> SE <sup>4</sup>				80		2650	250	2900
Elliott W. M.	6	E <sup>2</sup> SE <sup>4</sup>				80		2650		2650
57						632.53				

SECTION No. 29

Congressional Township No. 17, R. 3

SCALE---Forty rods to an inch, or ten rods to a space, Congress Land, which is one mile square for a section.  
Number of acres in this Section, according to the United States Survey.....



# MONTGOMERY COUNTY, INDIANA, 1907

Assessor's Plat-Book for \_\_\_\_\_ Township, No. 17

VIQUESNEY PRINTING CO., TERRE HAUTE, IND.

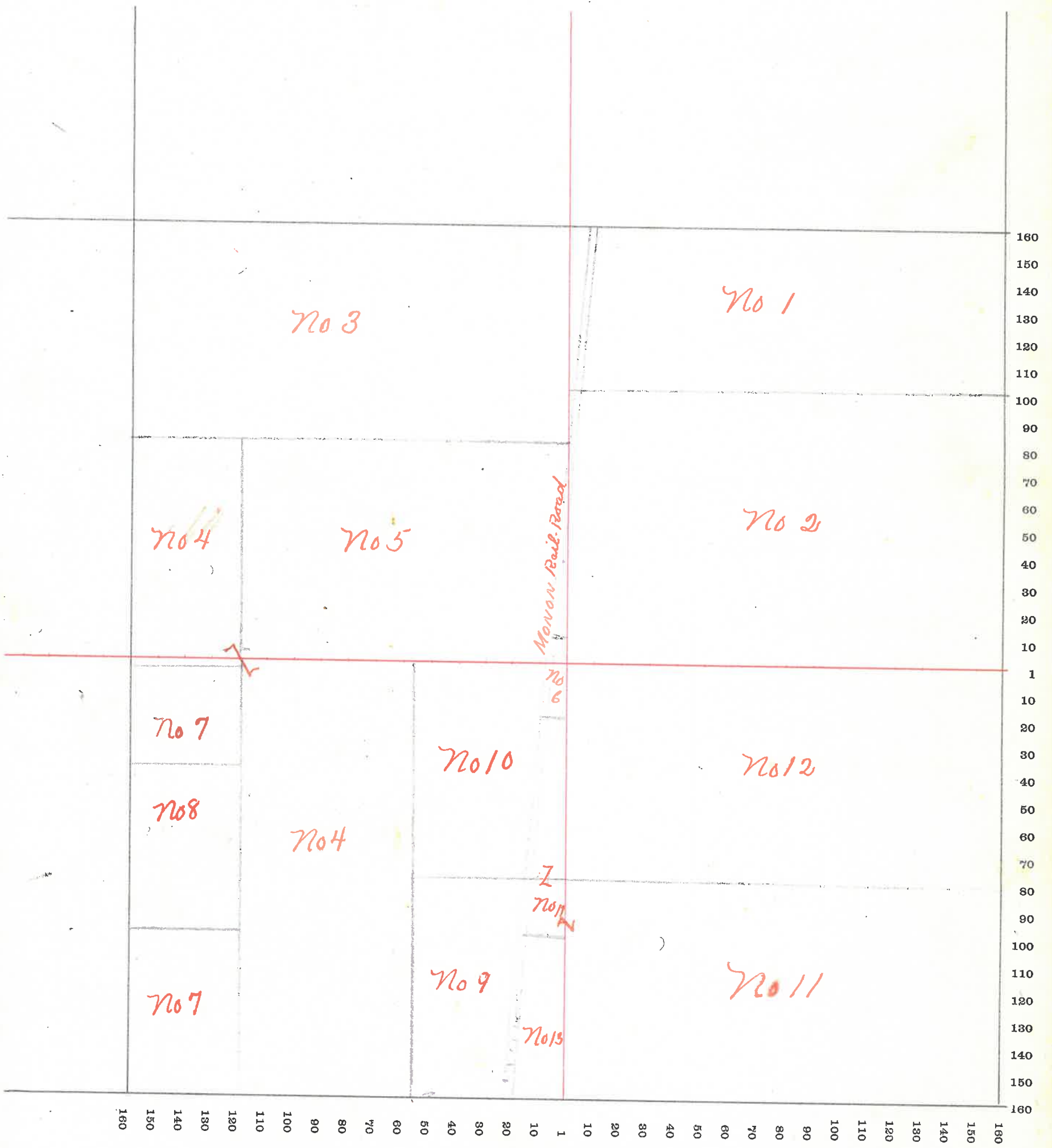
NAMES OF OWNERS	Number on Plat.	DESCRIPTION	Section	Township	Range	Acres	Hundredths	Value of Land	Value of Improvements	Value of Lands and Improvements
Byrd Frank "Etal"	1	Pt W <sup>2</sup>	30	17	3	60		2000		2000
Barnes Robert L.	2	Pt W E <sup>4</sup>				100		3450	600	4050
Christe Mary E.	3	N <sup>2</sup> NW <sup>4</sup>				80		2560	150	2710
Shackelford Daniel V. and H. M.	4	Pt SW <sup>4</sup>				85		2600	300	2900
Baldwell Elbert	5	Pt NW <sup>4</sup>				60		2000	150	2150
Knox James W <sup>2nd</sup> S.	6	Pt W <sup>2</sup>				2		70	150	220
Bymaster Daniel W.	7	Pt W <sup>2</sup> SW <sup>4</sup>				34		1000	100	1100
Shackelford John H.	8	Pt W <sup>2</sup> SW <sup>2</sup>				6		200		200
Everson Rebecca A.	9	Pt E <sup>2</sup> SW <sup>4</sup>				20		550	200	750
Williamson Asa R.	10	Pt E <sup>2</sup> SW <sup>4</sup>				19		600		600
Everson Anna M.	11	Pt S <sup>2</sup>				86		2650	400	3050
Hicks Martin	12	N <sup>2</sup> SE <sup>4</sup>				80		2750	600	3350
Everson Joel E.	13	Pt SE <sup>4</sup> SW <sup>4</sup>				8		250		250



SECTION No. 30

Congressional Township No. 17, R. 3

SCALE---Forty rods to an inch, or ten rods to a space, Congress Land, which is one mile square for a section.  
Number of acres in this Section, according to the United States Survey.....



# MONTGOMERY COUNTY, INDIANA, 1907

Assessor's Plat-Book for

Township, No. 17

VIQUESNEY PRINTING CO., TERRE HAUTE, IND.

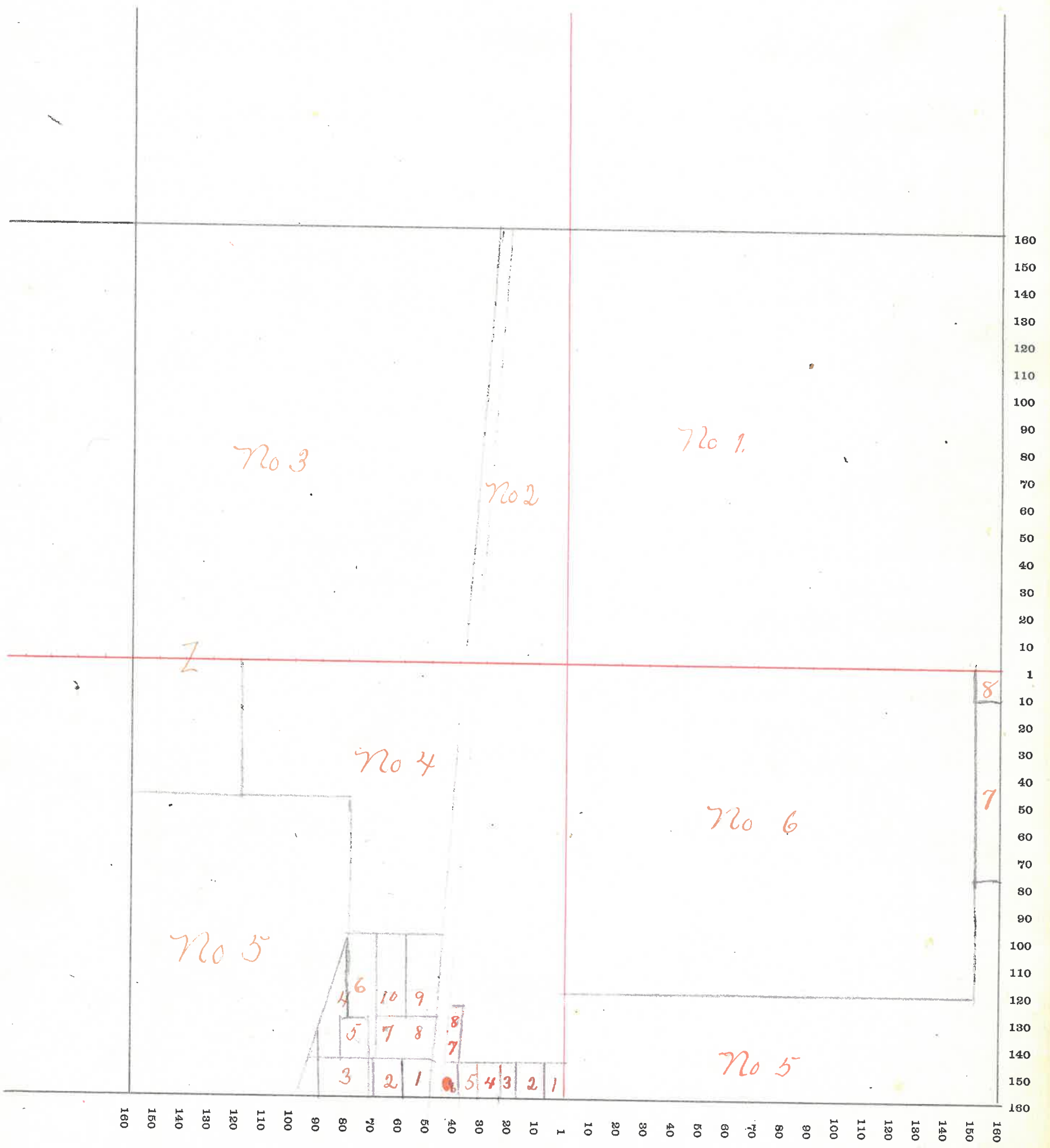
NAMES OF OWNERS	Number on Plat.	DESCRIPTION	Section	Township	Range	Acres	Hundredths	Value of Land	Value of Improvements	Value of Lands and Improvements
Harshbarger J. C.	1	N E <sup>4</sup>	31	17	3	160		5500	650	6150
Sutherland Jas. S.	2	Pt E <sup>2</sup> NW <sup>4</sup>				30		950	500	1450
Tobin Jas. M.	3	Pt W <sup>2</sup>				144		5000	280	5280
Miller Joseph H. and Barbara	4	Pt S W <sup>4</sup>				78	25	2200		2200
Young Jas. F.	5	Pt S <sup>2</sup>				81	15	2650	500	3150
.. Grace M.	6	Pt SE <sup>4</sup>				112		3850	600	4450
Dickerson Jas. H.	7	Pt SE <sup>4</sup>				3		80		80
Ford Walter B.	8	Pt SE <sup>4</sup>				1		valued with land in sec. 32		
Payne John F.		Pt W. Div. Forest Home						100	50	150
Fry Abner		W. Div. Forest Home				1		80	100	180
Hulse Laura		" " " "						300	150	450
Knox John C.		" " " "						180	130	310
Building and Loan Fund and Saving ass. of Ladoga.		E. Div. Forest Home						100	100	200
Pennington Sarah A.		" " " "						300	50	350
.. Miniree		" " " "				1		80		80
Cash Sarah E.		W. Div. " "						50		50

Forest Home excluded 608 40

SECTION No. 31

Congressional Township No. 17, R. 3

SCALE---Forty rods to an inch, or ten rods to a space, Congress Land, which is one mile square for a section.  
Number of acres in this Section, according to the United States Survey.....





# MONTGOMERY COUNTY, INDIANA, 190 7

Assessor's Plat-Book for

Township, No. 17

VIQUESNEY PRINTING CO., TERRE HAUTE, IND.

NAMES OF OWNERS	Number on Plat.	DESCRIPTION	Section	Township	Range	Acres	Hundredths	Value of Land	Value of Improvements	Value of Lands and Improvements
Brooks hire Thos B.	1	Pl E <sup>2</sup> NE <sup>4</sup>	32	17	3	18		580		580
Elliott W <sup>m</sup>	2	Pl E <sup>2</sup> NE <sup>4</sup>				6		180		180
" C.W.	3	Pl N <sup>2</sup>				99	75	3000	500	3500
Harschbarger Minerva	4	Pl E <sup>2</sup> NW <sup>4</sup>				58	25	1800		1800
Ford Alva B.	5	Pl W <sup>2</sup>				30	15	820		820
" Walter B.	6	Pl W <sup>2</sup>				63	75	2000	200	2200
Dickerson Jas H.	7	Pl SW <sup>4</sup>				10	90	320		320
" Eliz B.	8	Pl ..				54	32	1700		1700
Young Jas F	9	Pl SW <sup>4</sup>				2	50	100		100
Radford John W.	10	Pl E <sup>2</sup> SW <sup>4</sup>				80		2540	400	2940
Algood Thos J.	11	Pl SE <sup>4</sup>				78		2540	400	2940
Ford Jesse F <sup>r</sup> Etal <sup>m</sup>	12	Pl S <sup>2</sup> SE <sup>4</sup>				48		1480	400	1880
Kent John B	13	Pl SE <sup>4</sup>				34		980	680	1660
Stover Nancy L.	14	Pl NE <sup>4</sup>				58		1800		1800

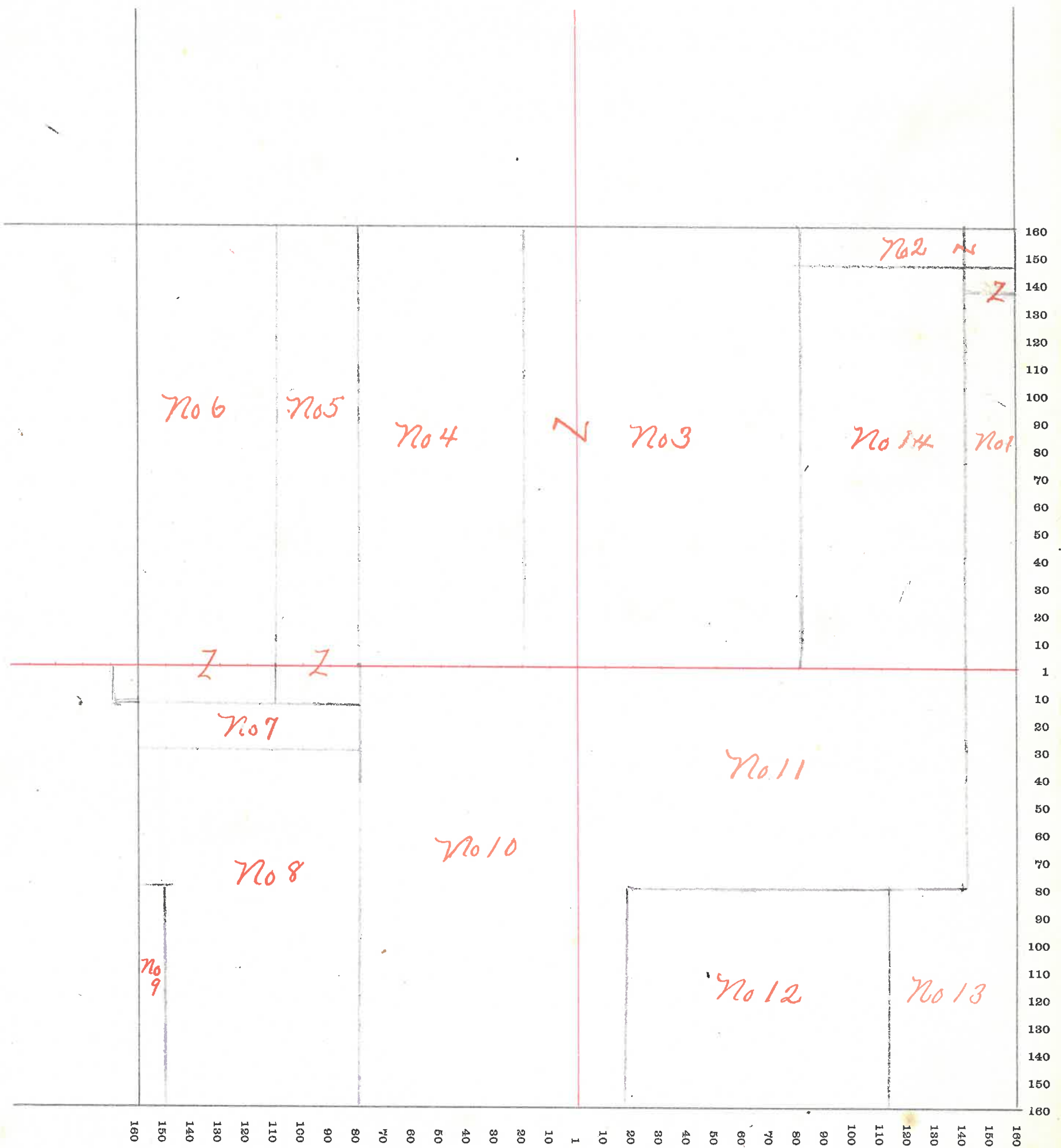
17

641 67

SECTION No. 32

Congressional Township No. 17, R. 3

SCALE---Forty rods to an inch, or ten rods to a space, Congress Land, which is one mile square for a section.  
Number of acres in this Section, according to the United States Survey.....



44

# MONTGOMERY COUNTY, INDIANA, 1907

Clark

Assessor's Plat-Book for

Township, No. 17

VIQUESNEY PRINTING CO., TERRE HAUTE, IND.

NAMES OF OWNERS	Number on Plat.	DESCRIPTION	Section	Township	Range	Acres	Hundredths	Value of Land	Value of Improvements	Value of Lands and Improvements
Miller Chas. H.	1	Pl N E <sup>4</sup>	33	17	3	120		3850	500	4350
Hill Clifton A.	2	Pl N <sup>2</sup>				120		3700		3700
Elliott W <sup>m</sup>	3	NW <sup>4</sup> NW <sup>4</sup>				40		1250	200	1450
Brookshire Thos. D.	4	SW <sup>4</sup> NW <sup>4</sup>				40		1200		1200
Kent John B.	5	Pl SW <sup>4</sup>				20		700		700
Gordon S. E. D.	6	Pl S <sup>2</sup>				220		7500	650	8150
Miller John W.	7	E <sup>2</sup> SE <sup>4</sup>				80		2800		2800
						65				
								640		

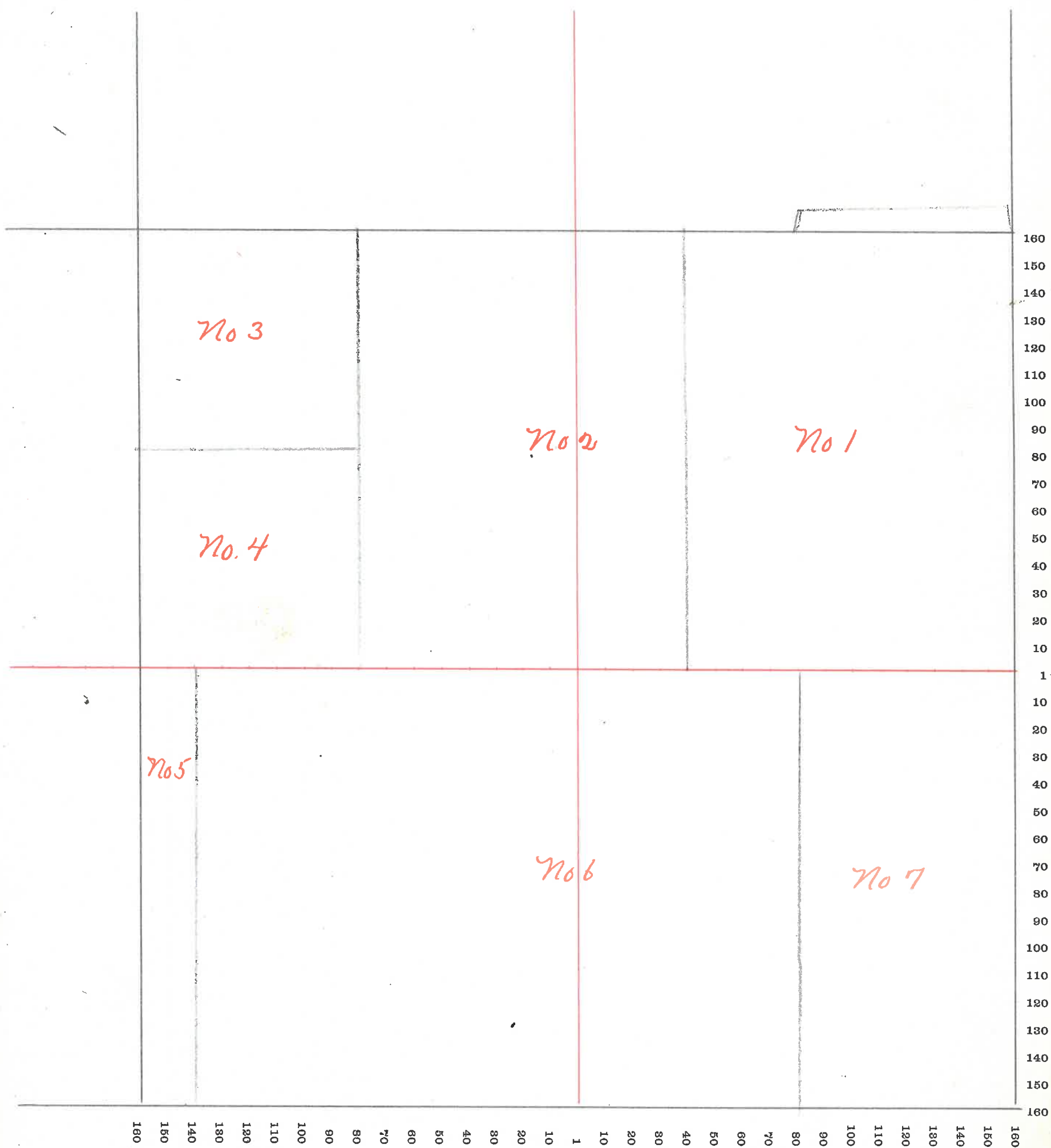


SECTION No. 33

Congressional Township No. 17, R. 3

SCALE---Forty rods to an inch, or ten rods to a space, Congress Land, which is one mile square for a section.

Number of acres in this Section, according to the United States Survey.....



# MONTGOMERY COUNTY, INDIANA, 1907

Assessor's Plat-Book for

Township, No. 17

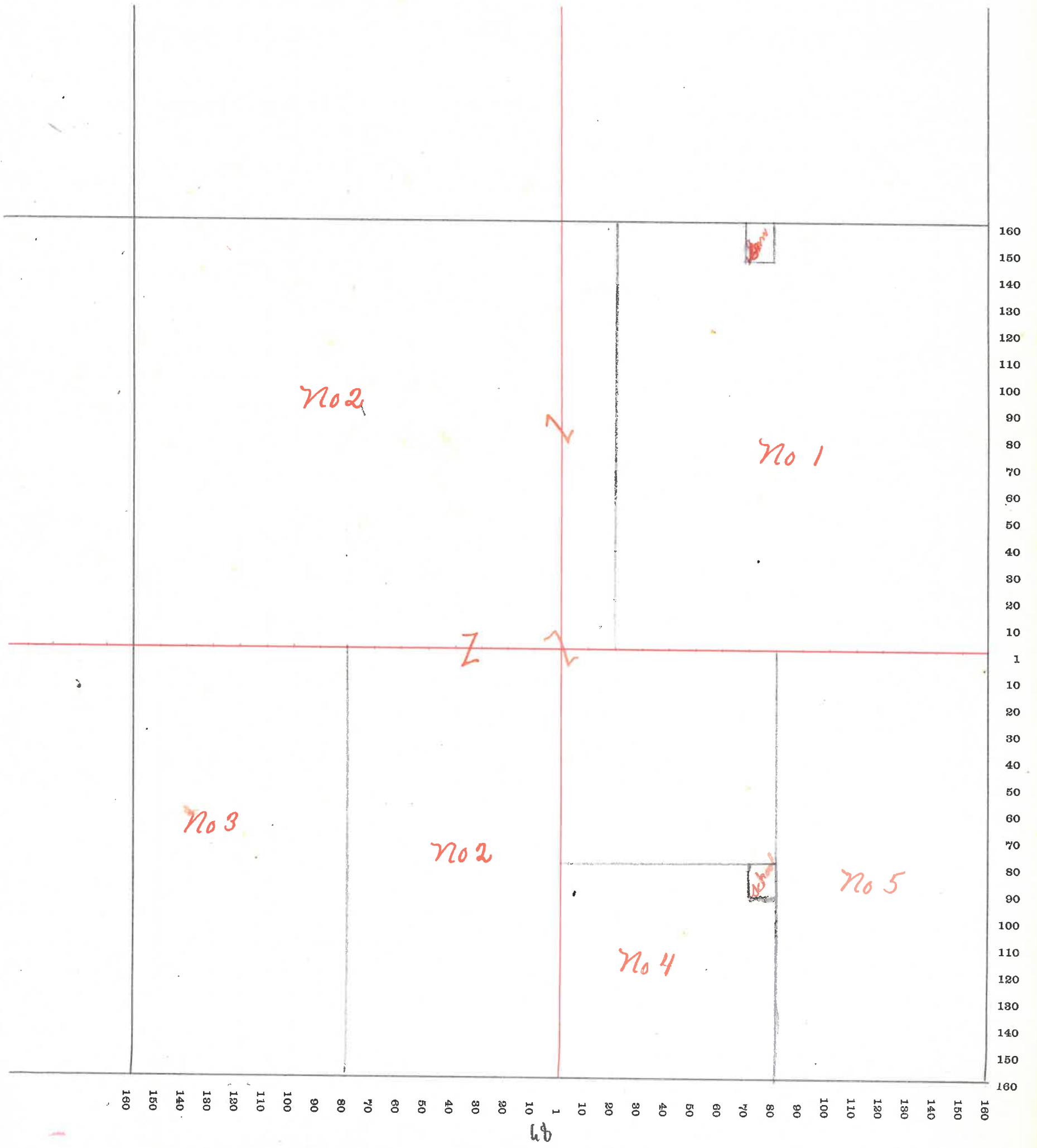
VIQUESNEY PRINTING CO., TERRE HAUTE, IND.

NAMES OF OWNERS	Number on Plat.	DESCRIPTION	Section	Township	Range	Acres	Hundredths	Value of Land	Value of Improvements	Value of Lands and Improvements
Hulett Nathan	1	Pl NE <sup>4</sup>	34	17	3	<del>140</del> <sup>138.50</sup>		4800	500	5000
Jeffries James K.	2	Pl				300		10100	700	10800
Miller John W.	3	W <sup>2</sup> SW <sup>4</sup>				80		2800	1000	3800
Barnard W <sup>m</sup> O	4	Pl SE <sup>4</sup>				39		1400	400	1800
Barnard James G.	5	E <sup>2</sup> SE <sup>4</sup>				80		2850	400	3250
			67			639				

SECTION No. 34

Congressional Township No. 17, R. 3

SCALE---Forty rods to an inch, or ten rods to a space, Congress Land, which is one mile square for a section.  
Number of acres in this Section, according to the United States Survey.....





# MONTGOMERY COUNTY, INDIANA, 1907

Assessor's Plat-Book for

Township, No. 17

VIQUESNEY PRINTING CO., TERRE HAUTE, IND.

NAMES OF OWNERS	Number on Plat.	DESCRIPTION	Section	Township	Range	Acres	Hundredths	Value of Land	Value of Improvements	Value of Lands and Improvements
Hicks Samuel	1	E <sup>2</sup> N E <sup>4</sup>	35	17	3	80		2650	900	3550
" Robert F	2	Pl N <sup>2</sup>				160		5350	950	6300
Hulett Nathan	3	N <sup>2</sup> W <sup>4</sup> N <sup>2</sup> W <sup>4</sup>				40		1300		1300
M <sup>r</sup> Cannon W <sup>m</sup> W <sup>4</sup>	4	Pl				120		4050	500	4550
" Matilda	5	N <sup>2</sup> W <sup>4</sup> S <sup>2</sup> W <sup>4</sup>				40		1350		1350
Chapman John D.	6	N <sup>2</sup> E <sup>2</sup> S <sup>2</sup> W <sup>4</sup>				40		1350		1350
" Louisa	7	S <sup>2</sup> E <sup>2</sup> S <sup>2</sup> W <sup>4</sup>				40		1350	500	1850
George Henry	8	S <sup>2</sup> W <sup>4</sup> S <sup>2</sup> E <sup>4</sup>				40		1400	500	1900
Gregory Chas E.	9	Pl S <sup>2</sup> E <sup>4</sup>				53	60	1800		1800
" Amanda	10	Pl S <sup>2</sup> E <sup>4</sup>				26	40	780	600	1380

50  
 35  
 10  
 50  
 25  
 10  
 50  
 50  
 50  
 25  


---

 10 = 355  
 60  
 50  


---

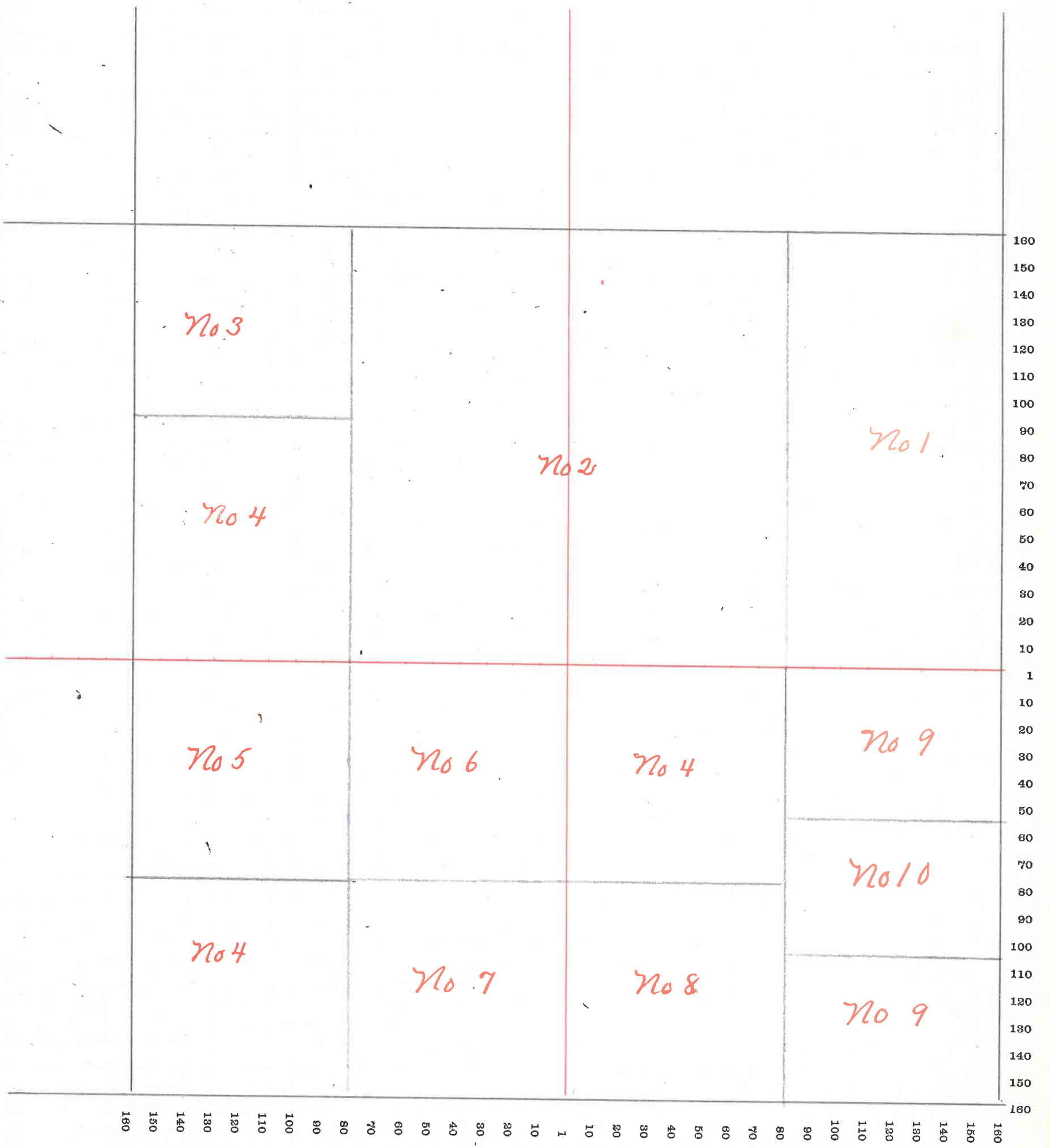
 465

150 - 1 = 75

SECTION No. 35

Congressional Township No. 17, R. 3

SCALE---Forty rods to an inch, or ten rods to a space, Congress Land, which is one mile square for a section.  
Number of acres in this Section, according to the United States Survey.....



# MONTGOMERY COUNTY, INDIANA, 1907

Assessor's Plat-Book for

Clark

Township, No. **17**

VIQUESNEY PRINTING CO., TERRE HAUTE, IND.

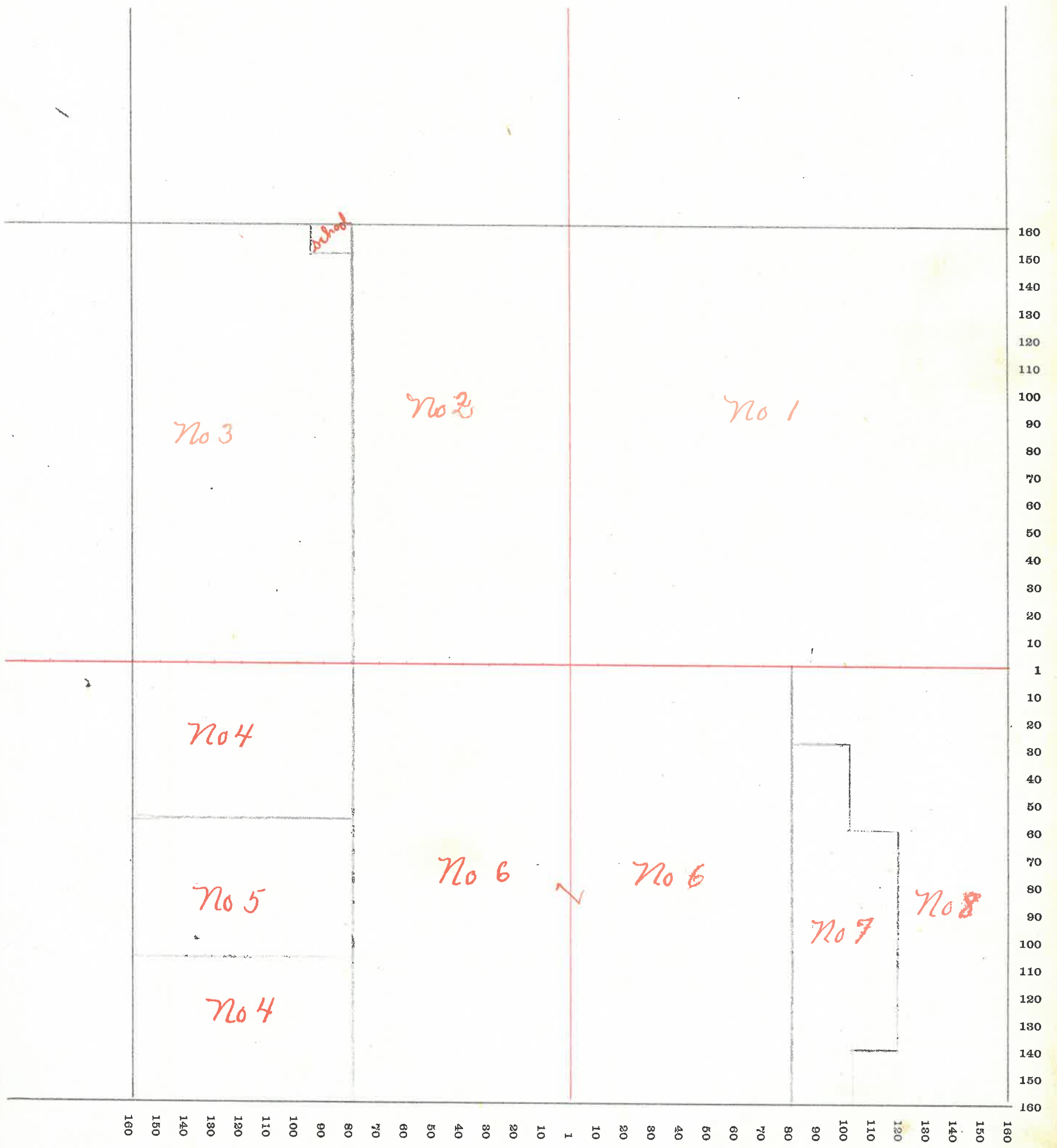
NAMES OF OWNERS	Number on Plat.	DESCRIPTION	Section	Township	Range	Acres	Hundredths	Value of Land	Value of Improvements	Value of Lands and Improvements
Harshbarger Samuel N.	1	N E <sup>4</sup>	36	17	3	160		5300		5300
" Chas O	2	E <sup>2</sup> NW <sup>4</sup>				80		2450	1150	3600
Hicks Samuel	3	W <sup>2</sup> NW <sup>4</sup>				79		2400		2400
Gregory Chas E	4	Pt SW <sup>4</sup>				53	59	1800	350	2150
" Amanda	5	Pt SW <sup>4</sup>				26	41	1000		1000
Hicks Thos. J.	6	Pt S <sup>2</sup>				160		5850	700	6550
Roel John W	7	Pt E <sup>2</sup> SE <sup>4</sup>				33		1200	50	1250
Taylor A. D. & Z. E.	8	Pt E <sup>2</sup> SE <sup>4</sup>				46	20	1640	100	1740



SECTION No. 36

Congressional Township No. 17, R. 3

SCALE---Forty rods to an inch, or ten rods to a space, Congress Land, which is one mile square for a section.  
Number of acres in this Section, according to the United States Survey



# MONTGOMERY COUNTY, INDIANA, 190

Assessor's Plat-Book for

Clark

Township, No. \_\_\_\_\_

VIQUESNEY PRINTING CO., TERRE HAUTE, IND.

NAMES OF OWNERS	Number on Plat.	DESCRIPTION	Section	Township	Range	Acres	Hundredths	Value of Land	Value of Improvements	Value of Lands and Improvements
<i>Browder Eliz.</i>		<i>Bonnetts add Pt 1</i>	<i>lots</i>					<i>50</i>	<i>250</i>	<i>300</i>
<i>Linkenhoker Mary</i>		<i>"</i>				<i>2-7-10</i>		<i>135</i>	<i>150</i>	<i>285</i>
<i>Ragsdale Etta</i>		<i>"</i>				<i>Pt 1-8-9</i>		<i>180</i>	<i>200</i>	<i>380</i>
<i>Shepherd W<sup>m</sup> L. and Sarah</i>		<i>"</i>				<i>3</i>		<i>60</i>		<i>60</i>
<i>Curry Mary E.</i>		<i>"</i>				<i>4-5-12</i>		<i>180</i>	<i>120</i>	<i>300</i>
<i>Lantz Ann</i>		<i>"</i>				<i>6</i>		<i>60</i>	<i>150</i>	<i>210</i>
<i>Smith Robt. W. and Charlotte J.</i>		<i>"</i>				<i>11</i>		<i>60</i>	<i>170</i>	<i>230</i>
<i>Slack Mary A</i>		<i>"</i>				<i>22-23-24-25-26-27-28 13-14-17-18-19-20-21</i>		<i>400</i>	<i>50</i>	<i>450</i>
<i>Building and Loan Fund and Saving ass. of Ladoga</i>		<i>"</i>				<i>Pt 16-15</i>		<i>150</i>	<i>50</i>	<i>200</i>

SECTION No. ....

Congressional Township No. ...., R. ....

SCALE---Forty rods to an inch, or ten rods to a space, Congress Land, which is one mile square for a section.  
Number of acres in this Section, according to the United States Survey.....

*Connettsville Addis*

