

CRAWFORDSVILLE DISTRICT PUB LIB
3 8721 82602 7143

Assessor's Plat Book
—
Clark Township.
MONTGOMERY COUNTY
...1911...

RL
912.77248
Ass
1911

Last Name	First Name	Page #	Notes
Algood	Thos J	63, 64	
Anderson	Jno T	35	
Anderson	W. L. & O.	13, 14	
Ashby	E.C. & E.J.	35	
Ashby	J.V.	35	
Bachelor	H & C	35	
Baker	Alva P	5, 6	
Baker	John S	5, 6	
Baldwin	F. W.	17, 18	
Barnard	James C	67, 68	
Barnard	W.O.	53, 54, 67, 68	
Barnes	Edwin & H.C.	57, 58	
Barnes	Eliz. C	53, 54	
Barnes	Robt L	59, 60	
Bell	T.C.	35	
Benson	Martin J	17, 18, 35	
Bonsack	Daniel	35	
Bowman	Geo H	41, 42	
Bradley	D.J & S.J.	5, 6	
Bradley	David J	5, 6, 19, 20, 23, 24	
Bradley	Ella	47, 48	
Bradley	Jas & B.L.	5, 6, 23, 24	
Bradley	L Ruth	47, 48	
Bramblett	Thos & Rebecca	25, 26	
Brennan	Patrick H	7, 8, 9, 10	
Brewer	Geo L	37, 38	
Britton	Harrison	49, 50	
Britts	Jas A	35	
Bronaugh	Chas T	19, 20, 21, 22	
Bronaugh	Jas T & Minnie D	27	
Brooks	W J & Wife	35	
Brookshire	Amanda	5, 6, 7, 8	
Brookshire	Drake	15, 16, 17, 18, 33, 34	
Brookshire	Thos D	63, 64, 65, 66	
Brown	Geo O	1, 2	
Brown	John N	11, 12	
Brown	John W	1, 2	
Bul Loan Fund & Sav. Ass. Ladoga		59, 60	
Bymaster	Danl W	59, 60	
Bymaster	Jas O & Pearl	61	Forest Home E Division
Byrd	Harry	59, 60	
Byrd	John F & Jesse A	31, 32	
Caldwell	Elbert	59, 60	
Caldwell	Elbert & M	37, 38	
Caldwell	Maria	37, 38	
Call	James	37, 38	
Campbell	L & B	35	
Canine	John	3, 4	
Carman	Benj F	45, 46, 51, 52	
Carrol	Thos C	13, 14	
Cash	Warren	37, 38	
Chapman	John I	69, 70	
Chapman	Louisa	69, 70	
Christie	Mary E	59, 60	
Clahan	Jennie	41, 42	
Clark	Benj F	47, 48	
Clark	Hannah	37, 38	
Click	Cecil C & Mary A	53, 54	
Conant	Daniel & Nancy	43, 44	
Conant	Nellie	25, 26	
Cook	Ann	21, 22, 27, 28, 29, 30	
Corn	Geo W	9, 10, 11, 12	
Cronin	Timothy T	3, 4	
Crosby	James E	65, 66	
Crosby	Lemuel W	53, 54	
Crowder	Eliza	35	Connetville
Cummins	J.M. & Shirley	35	Connetville
Curry	Mary E	35	Connetville
Daugherty	Dora B	41, 42, 43, 44	Connetville
Davis	Francis E	1, 2	
Davis	John T	37, 38	
Davis	Joshua	3, 4, 21, 22	
Dean	Geo W	57, 58	
Dean	Jas M	51, 52	
Dean	John F	51, 52	

Dean	John W	53, 54	
Dean	Wm H	55, 56	
Dickerson	Elizabeth C	63, 64	
Dickerson	Jas H	61, 62, 63, 64	
Dickerson	W.P.	37, 38	
Eggers	Mathew R	25, 26	
Elkins	Martha L	3, 4	
Elliott	O.W.	63, 64	
Emmentrout	Rosa	35	
Everson	Ann M	59, 60	
Everson	Joe E	59, 60	
Everson	Rebecca A	59, 60	
Ford	Alva	47, 48	
Ford	Eugene B	55, 56	
Ford	Jesse F (Et al)	63, 64	
Ford	Walter B	61, 62, 63, 64	
Foster	J.N.	33, 34	
Foxworthy	Geo	37, 38	
Frankhouser	Iverson T	47, 48	
Freeman	Chas	9, 10, 15, 16	
Freeman	Frank	9, 10, 15, 16, 33, 34	
Fuller	Charlotte	33, 34	
Fuller	Sally	33, 34	
Gentry	Mary	35	
Gill	W. B.	35, 37, 38, 39, 40	
Glover	Chas E	55, 56	
Glover	Ellen	53, 54, 55, 56	
Goodbas	J.K. & K.W.	35	
Goshorn	Ezra	13, 14	
Goshorn	Lulu H	11, 12, 13, 14	
Grantham	Harriett	25, 26	
Grantham	Jas	31, 32, 33, 34	
Graves	Gussie	7, 8, 13, 14	
Graves	M & Gussie	7, 8	
Graves	Mahala	7, 8	
Graybill	Josephus	7, 8, 19, 20, 29, 30, 31, 32, 33, 34	
Graybill	W R	15, 16	
Gregory	Amanda	69, 70, 71, 72	
Gregory	Chas E	69, 70, 71, 72	
Grimes	Geo E	13, 14	
Hale	H & V	35	Connetville
Hardesty	Mary L	53, 54	
Harris	Alice A	29, 30	
Harris	Frank E	29, 30	
Harris	John R & Dola M	47, 48	
Harshbarger	Chas O	71, 72	
Harshbarger	Edgar F	63, 64	
Harshbarger	Geo W	11, 12	
Harshbarger	Joel C	61, 62	
Harshbarger	John A & Lillus L	19, 20, 29, 30	
Harshbarger	Samuel N	71, 72	
Havens	Ella	35	
Henry	Ida M	7, 8	
Hicks	Chas	49, 50	
Hicks	Martha	49, 50, 51, 52	
Hicks	Martin	57, 58, 59, 60	
Hicks	Robert F	69, 70	
Hicks	Samuel	49, 50, 69, 70, 71, 72	
Hicks	Thos J	71, 72	
Hill	Clifton G	55, 56, 65, 66	
Himes	John F	13, 14	
Himes	John F & Mary E	13, 14	
Himes	Mary L	13, 14	
Himes	Saml & Josephine	63, 64	
Hipes	M. J. & F	3, 4	
Hughes	C.W.	35	
Hughes	C.W. & Mary S	59, 60	
Hulett	Nathan	51, 52, 53, 54, 67, 68, 69, 70	
Hultz	L & Laura	61	Forest Home W Division
Hultz	Laura	61	Forest Home W Division
Jefferies	Jas K	51, 52, 67, 68	
Jefferies	Vince	51, 52	
Jenkins	Mary V	35	
Jones	Benj F & Mattie B	49, 50	
Jones	John E	1, 2	
Kent	John B	63, 64, 65, 66	

Kent	John B & Amanda	65, 66	
Kent	Samuel	49, 50	
Kesler	Harry	25, 26	
Kesler	Jacob	25, 26, 27, 28	
Kiley	David & Hannah	55, 56, 57, 58, 63, 64, 65, 66	
Kincaid	Sarah A	25, 26	
Kincaid	Stephen	15, 16	
Knox	E.C.	35	
Lad Build & Loan Association		35	
Ladoga Canning Co		13, 14, 35	Connetville
Layne	Joseph & Lorinda I	21, 22	
Layne	Julia	1, 2	
Lewis	David B & Chas P	1, 2	
Linkenhoker	Mary	35	Connetville
Lith	Valentine & Janie	33, 34	
Lynn	E. W. & S.	13, 14	
Mahorney	D. M. & L. J.	15, 16	
Mahorney	Daniel M	15, 16	
Mahorney	David D	11, 12	
Mahorney	J. C.	13, 14	
Mahorney	J.C. & S.S.	9, 10	
Mahorney	Lavina	11, 12	
Markey	Geo W	7, 8, 9, 10	
Markey	Homer L	9, 10	
Markey	Mary E	7, 8, 9, 10	
Marshall	Jno	35	
Marshall	Mary	35	
Marty	John	47, 48	
McCammon	Matilda	69, 70	
McCammon	Wm W	69, 70	
McClain	Alonzo B	25, 26	
McCreary	Andrew & Fannie	21, 22	
McCreary	John	21, 22	
McKinsey	Ellen	35	
McKinsey	H.B.	35	
McKnight	Wm A	55, 56	
McMullen	Wm H	3, 4	
Messick	Elizabeth	33, 34, 35	
Miller	Chas H	55, 56, 65, 66	
Miller	Emma	23, 24	
Miller	Geo L	53, 54	
Miller	Harvey W	13, 14	
Miller	Jas H & Barbara	61, 62	
Miller	Jno L	35	
Miller	John W	65, 66, 67, 68	
Miller	John W.C.	5, 6	
Miller	Lewis W & Sarrah C	53, 54	
Miller	Lucinda E	9, 10	
Miller	Syb	9, 10, 15, 16, 33, 34	
Mills	I. H. & M. A.	23, 24	
Mills	Isaac H	23, 24	
Mills	Oscar	3, 4	
Mills	W Morton	37, 38, 39, 40, 57, 58	
Mitcheltree	Bessie L	19, 20	
Mitcheltree	David L	1, 2	
Mitcheltree	David T	19, 20	
Mitcheltree	David T & Mary A	23, 24	
Morgan et al	J.A.	45, 46	
Morris	H.J.	61	Forest Home E Division
Morrison	Geo	35	
Mount	Clara A	43, 44	
Myers	Chas T & Ida	15, 16	
Myers	Daniel A	5, 6, 7, 8	
Myers	Jno L	35	
Neff	Edgar C	25, 26	
O'Conner	John R	61	Forest Home W Division
Oliver	Jesse J	13, 14	
Otterman	Ed N	21, 22	
Otterman	Geo M	43, 44	
Otterman	Geo W	45, 46	
Otterman	Jas M	27, 28, 43, 44, 45, 46	
Otterman	Joseph	47, 48	
Otterman	Lewis C	41, 42, 43, 44	
Otterman	O.P.	57, 58	
Otterman	Sam H	29, 30, 41, 42, 43, 44	
Parker	Mary M	35	

Payne	Bertha	53, 54	
Payne	Ora & Bertha	55, 56	
Pearson	Wm E	37, 38	
Pefley	Alfred W	19, 20, 29, 30	
Pefley	Bert	35	Connetville
Pefley	Circle	27, 28, 29, 30	
Pefley	David H	11, 12	
Pefley	Thos	9, 10	
Radford	John W	63, 64	
Ragsdale	Etta	35	Connetville
Rains	Thos A	39, 40	
Rall	Jesse D	25, 26	
Randle	Gertrude M	9, 10	
Randle	Wm N	7, 8, 17, 18	
Revell	W.C. & Lulu H	35	
Rhoads	W.M & M.T.	35	
Rhoads	Wm M	33, 34	
Robbins	Joseph & Martha	13, 14	
Roberts	John T	27, 28	
Roe	John W	71, 72	
Rogers	D.T. & L	3, 4	
Rogers	Sarah & Kile	21, 22, 23, 24	
Rose	Grant E	33, 34	
Rose	Thos M	17, 18, 19, 20, 31, 32, 33, 34	
Rose	Thos M & Grant E	33, 34	
Rose	Wm F	29, 30	
Rouk	Daniel W	23, 24	
Rouk	Joseph F	23, 24	
Rouk	P.L.	23, 24	
Rouk	Wm J	25, 26	
Rouk	Wm J & J. E.	25, 26	
Rouk	Wm P	23, 24	
Routh	Ann M	51, 52	
Ryan	Ed	5, 6	
Scribner	B.E.	43, 44	
Shackelford	Daniel V & H.M.	59, 60	
Shackelford	John (Heirs)	59, 60	
Sharp	Madison	27, 28	
Sharp	Perry	21, 22, 27, 28, 29, 30	
Sharp	Ross	53, 54	
Sharritts	Pearl B	11, 12	
Shepherd	W.L. & Sarah	35	Connetville
Sidener	Andrew I	39, 40	
Sidener	J.N.	39, 40	
Slack	Nancy A	35	Connetville
Smith	Mary B	35, 37, 38	
Smith	Robert & C.J.	35	
Smith	Samuel G	13, 14	
Stark	Jas H	55, 56	
Stark	Mary D	53, 54	
Stark	Rowena	41, 42, 43, 44	
Stephens	Wm H	15, 16	
Stoner	Samuel D	31, 32, 41, 42	
Stover	Samuel L	31, 32	
Stringer	Mary E	25, 26	
Sutherland	Jas S	61, 62	
Taylor	A.D. & Z.E.	71, 72	
Tenen	E.A.	43, 44	
Tharp	Jas H & Fannie	17, 18	
Thompson	Nathaniel B	23, 24	
Tipton	Benj L	3, 4	
Tipton	Esther & Lewis W	1, 2	
Tipton	Lewis W	3, 4	
Tobin	Jas M	61, 62	
Troutman	John	49, 50	
Troutman	Wm	47, 48	
Turner	Amanda L	1, 2	
Turner	Jewell	1, 2	
Utterback	Wm H	33, 34	
Vail	H.L.	35	
Vail	Harry	15, 16	
Warner	Kesler C	21, 22	
Welsh	De Roy	25, 26, 27, 28	
Welsh	John J	27, 28	
Whitmer	Joseph H	45, 46	
Wingert	Laura A	13, 14	

Yelton	Chas & Eva	35	
Yelton	W.J & E.J.	27, 28	
Young	Grace M	61, 62	
Young	Jas F	61, 62, 63, 64	
Young	W.P. & Delilah J	61	Forest Home W Division
Zimmerman	Harriett	37, 38	
Zimmerman	John F	47, 48	
Zimmerman	P.A.	45, 46, 47, 48	
Zimmerman	Priscilla	51, 52	

MONTGOMERY COUNTY, INDIANA, 191

Assessor's Plat-Book for _____ Township, No. _____

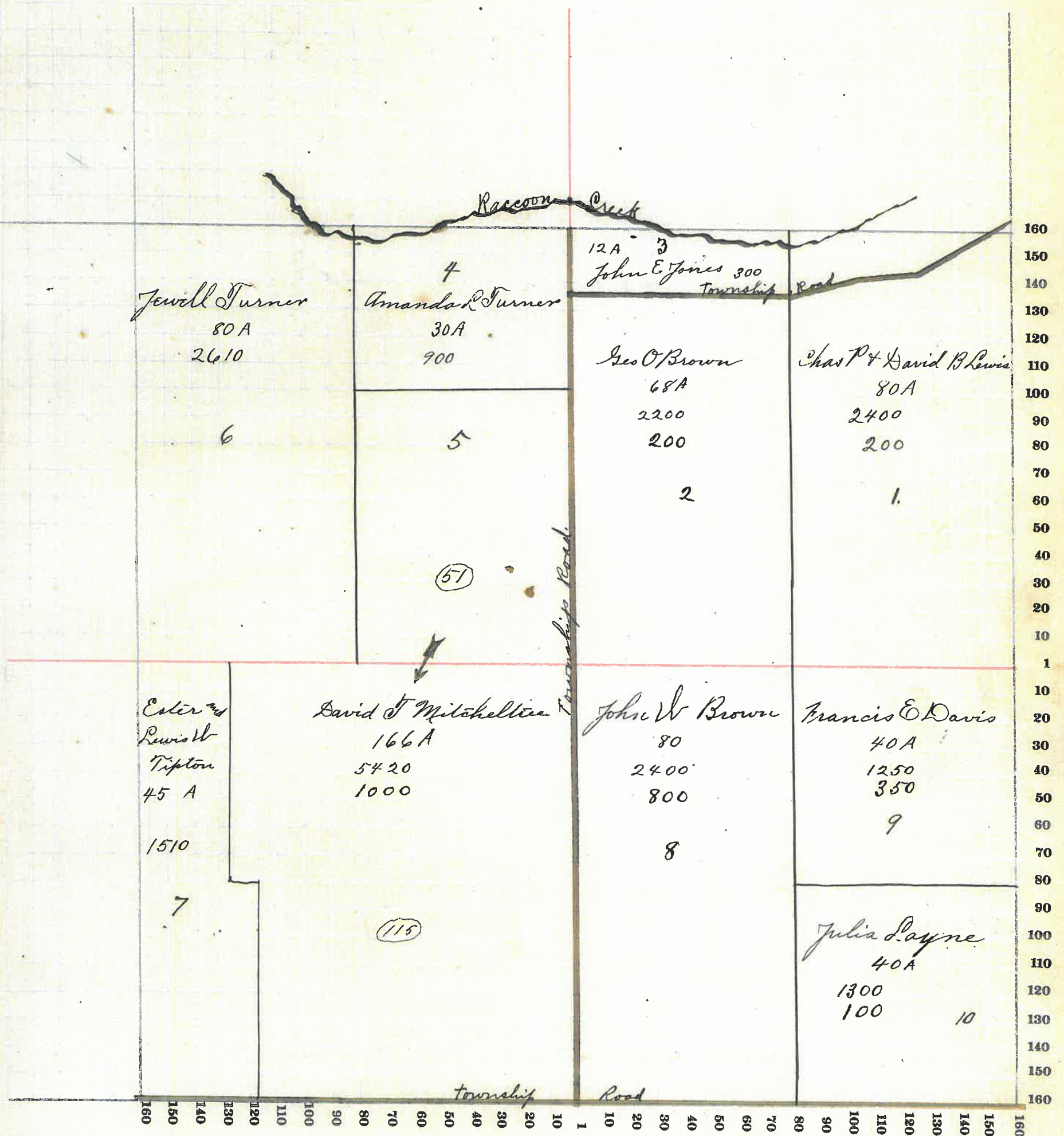
Viqueney Printing Co., Terre Haute, Ind.

NAMES OF OWNERS	Number on Plat	DESCRIPTION	Section	Township	Range	Acres	Hundredths	Value of Lands	Value of Improvements	Value of Lands and Improvements
David B & Chas P Lewis	1	E ² NE ⁴	1	17	3	80		2400	200	2600
Geo O Brown	2	pt W ² NE ⁴				68		2200	200	2400
John E Jones	3	pt W ² NE ⁴				12		300		300
Amanda R Turner	4	pt E ² NW ⁴				30		900		900
David R Mitchell	5	pt W ²				166		5420	1000	6420
Jewell Turner	6	W ² NW ⁴				80		2610		2610
Esther & Lewis W Tipton	7	pt W ² SW ⁴				45		1510		1510
John W Brown	8	W ² SE ⁴				80		2400	800	3200
Francis E Davis	9	pt E ² SE ⁴				40		1250	350	1600
Julia Rayne	10	SE ⁴ SE ⁴				40		1300	100	1400

SECTION NO. 1

Congressional Township, No. 17 R. 3

SCALE:—Forty rods to an inch, or ten rods to a space, Congress Land, which is one mile square for a section.
 Number of acres in this section, according to the United States Survey



MONTGOMERY COUNTY, INDIANA, 191

Assessor's Plat-Book for

Township, No.

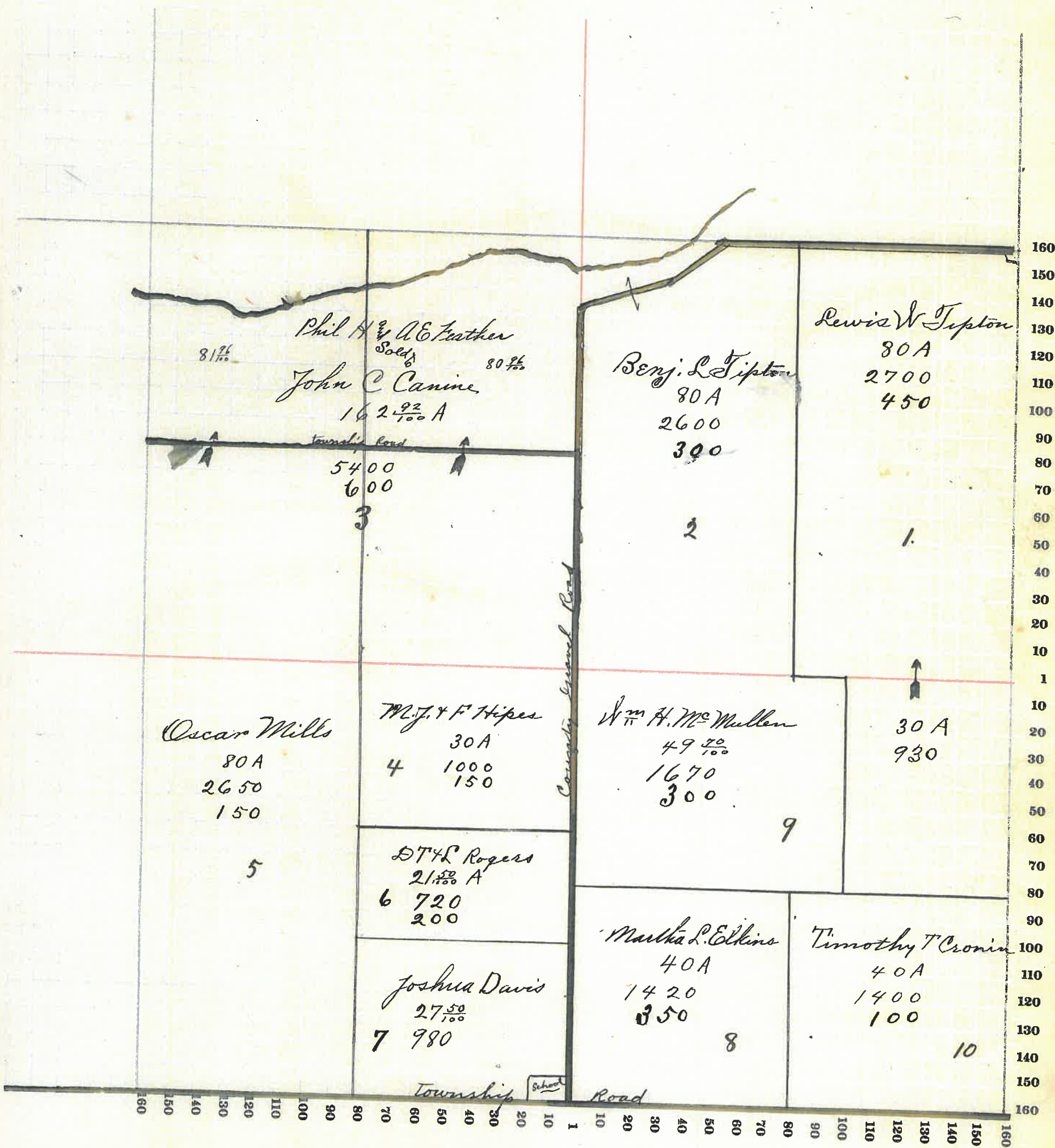
Viqueeny Printing Co., Terre Haute, Ind.

NAMES OF OWNERS	Number on Plat	DESCRIPTION	Section	Township	Range	Acres	Hundredths	Value of Lands	Value of Improve-ments	Value of Lands and Improve-ments
<i>Lewis W. Tipton</i>	1	<i>E² NE⁴</i>	2	17	3	80		2700	450	3150
		<i>pt NE⁴ SE⁴</i>				30		930		930
<i>Benj. L. Tipton</i>	2	<i>W² NE⁴</i>				80		2600	300	2900
<i>John C. Canine</i>	3	<i>NW⁴</i>				162	²²	5400	600	6000
<i>M. J. & F. Hipes</i>	4	<i>pt E² SW⁴</i>				30		1000	150	1150
<i>Oscar Mills</i>	5	<i>W² SW⁴</i>				80		2650	150	2800
<i>D. T. & L. Rogers</i>	6	<i>pt E² SW⁴</i>				21	⁵⁰	720	200	920
<i>Joshua Davis</i>	7	<i>pt E² SW⁴</i>				27	⁵⁰	980		980
<i>Martha L. Elkins</i>	8	<i>SW⁴ SE⁴</i>				40		1420	350	1770
<i>Wm. H. M^o Mullen</i>	9	<i>pt SE⁴</i>				49	⁷⁰	1670	300	1970
<i>Timothy T. Gronin</i>	10	<i>SE⁴ SE⁴</i>				40		1400	100	1500

SECTION NO. 2

Congressional Township, No. 17 R. 3

SCALE:—Forty rods to an inch, or ten rods to a space, Congress Land, which is one mile square for a section.
 Number of acres in this section, according to the United States Survey

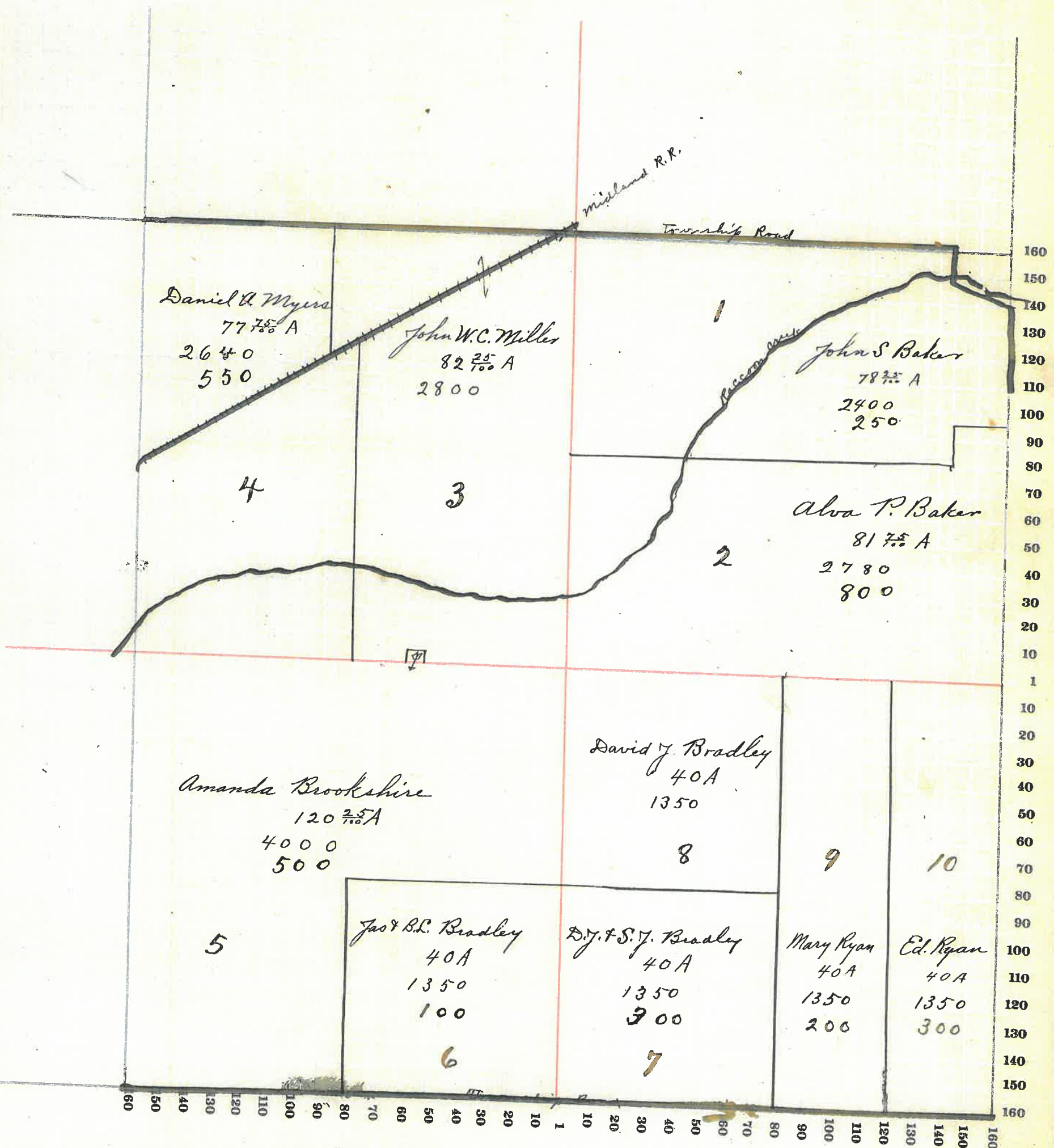


4

SECTION NO. 3

Congressional Township, No. 17 R. 3

SCALE:—Forty rods to an inch, or ten rods to a space, Congress Land, which is one mile square for a section.
 Number of acres in this section, according to the United States Survey



6

MONTGOMERY COUNTY, INDIANA, 191

Assessor's Plat-Book for _____ Township, No. _____

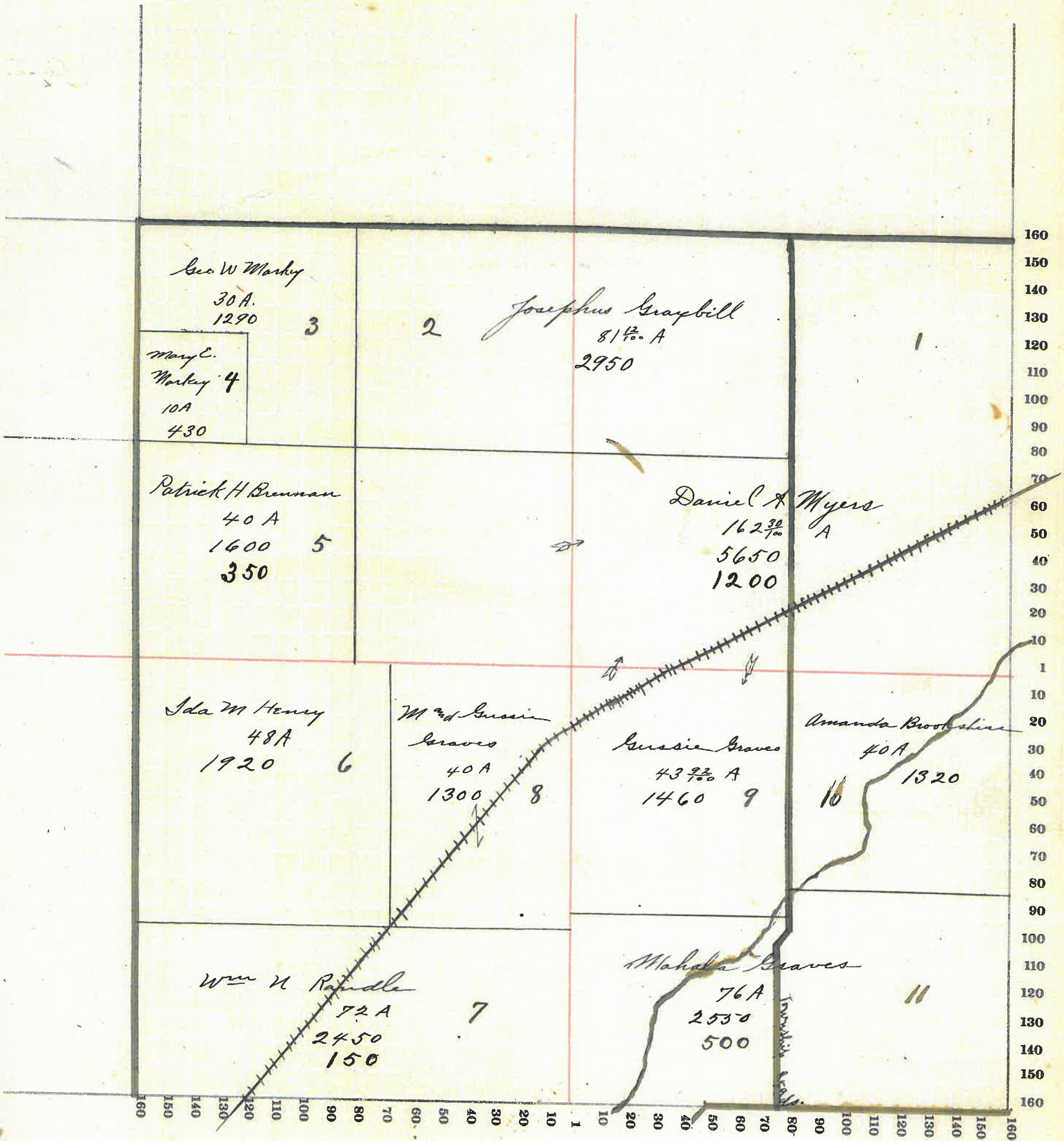
Viquesney Printing Co., Terre Haute, Ind.

NAMES OF OWNERS	Number on Plat	DESCRIPTION	Section	Township	Range	Acres	Hundredths	Value of Lands	Value of Improve-ments	Value of Lands and Improve-ments
Daniel A. Myers	1	Px N ²	4	17	3	162	30	5650	1200	6850
Josephus Graybill	2	Px N ²				81	1/2	2950		2950
Geo. W. Markey	3	Px NW ⁴ NW ⁴				30		1290		1290
Mary E. Markey	4	Px NW ⁴ NW ⁴				10		430		430
Patrick H. Brennan	5	SW ⁴ NW ⁴				40		1600	350	1950
Ida M. Henry	6	Px SW ⁴				48		1920		1920
Wm. H. Kandle	7	Px SW ⁴				72		2450	150	2600
M & Gussie Graves	8	Px SW ⁴				40		1300		1300
Gussie Graves	9	Px SE ⁴				43	9/2	1460		1460
Amanda Brookshire	10	NE ⁴ SE ⁴				40		1320		1320
Mahala Graves	11	Px SE ⁴				76		2550	500	3050
						7		643	34	

SECTION NO. 4

Congressional Township, No. 17 R. 3

SCALE:—Forty rods to an inch, or ten rods to a space, Congress Land, which is one mile square for a section.
Number of acres in this section, according to the United States Survey



8

MONTGOMERY COUNTY, INDIANA, 191

Assessor's Plat-Book for _____ Township, No. _____

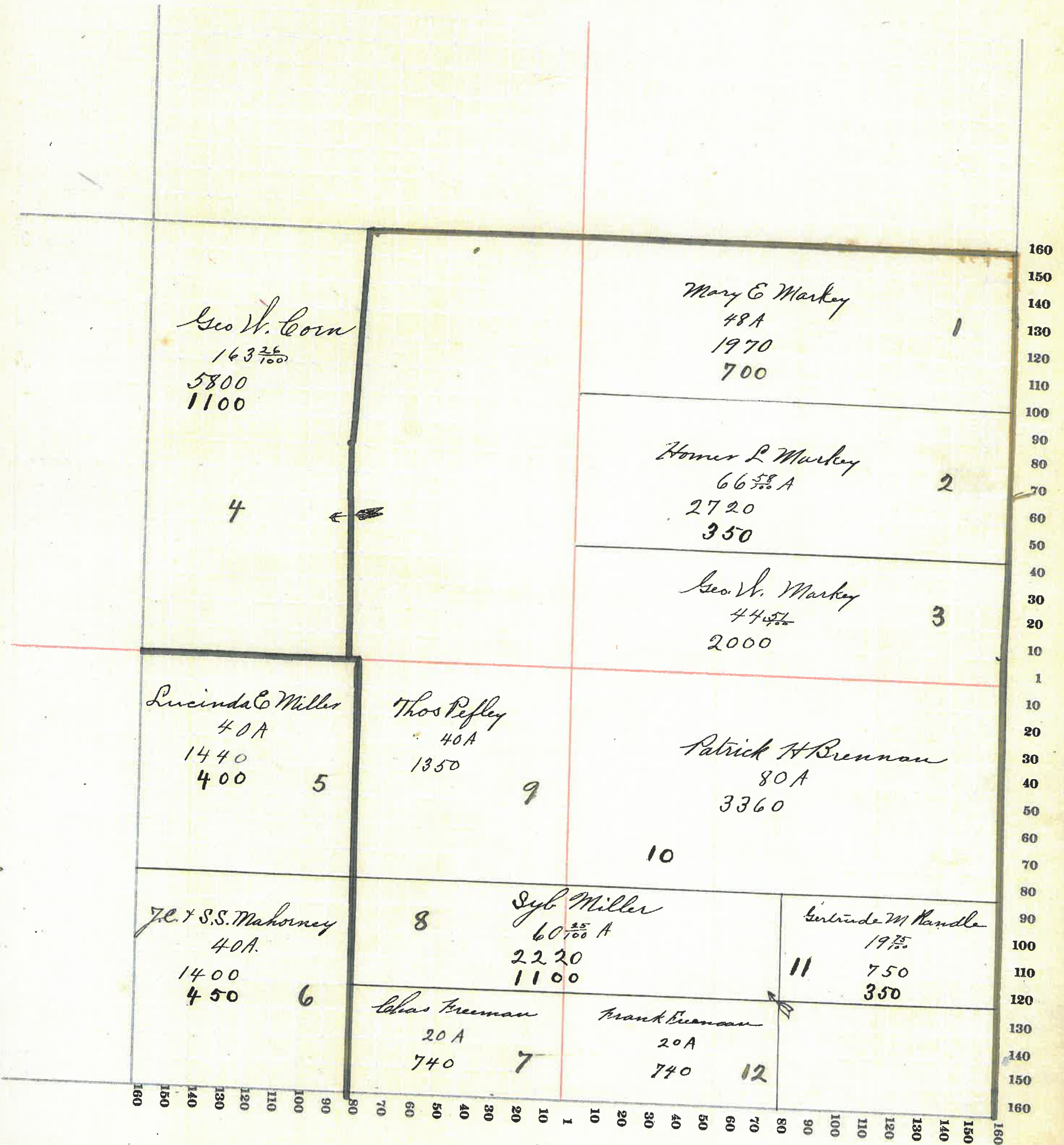
Vigorey Printing Co., Terre Haute, Ind.

NAMES OF OWNERS	Number on Plat	DESCRIPTION	Section	Township	Range	Acres	Hundredths	Value of Lands	Value of Improvements	Value of Lands and Improvements
Mary E Markey	1	PK NE ⁴	5	17	3	48		1970	700	2670
Homer L Markey	2	PK NE ⁴				66	58	2720	350	3070
Geo W. Markey	3	PK NE ⁴				44	51	2000		2000
Geo W. Corn	4	NW ⁴				163	26	5800	1100	6900
Lucinda E Miller	5	NW ⁴ SW ⁴				40		1440	400	1840
J.C. & S.S. Mahoney	6	SW ⁴ SW ⁴				40		1400	450	1850
Chas Freeman	7	S ² SE ⁴ SW ⁴				20		740		740
Syb Miller	8	N S ²				60	25	2220	1100	3320
Thos Pifley	9	NE ⁴ SW ⁴				40		1350		1350
Patrick H Brennan	10	N ² SE ⁴				80		3360		3360
Gertude M Randle	11	N ² SE ⁴ SE ⁴				19	72	750	350	1100
Frank Freeman	12	S ² SW ⁴ SE ⁴				20		740		740

SECTION NO. 5

Congressional Township, No. 17 R. 3

SCALE:—Forty rods to an inch, or ten rods to a space, Congress Land, which is one mile square for a section.
 Number of acres in this section, according to the United States Survey



MONTGOMERY COUNTY, INDIANA, 191

Assessor's Plat-Book for

Township, No.

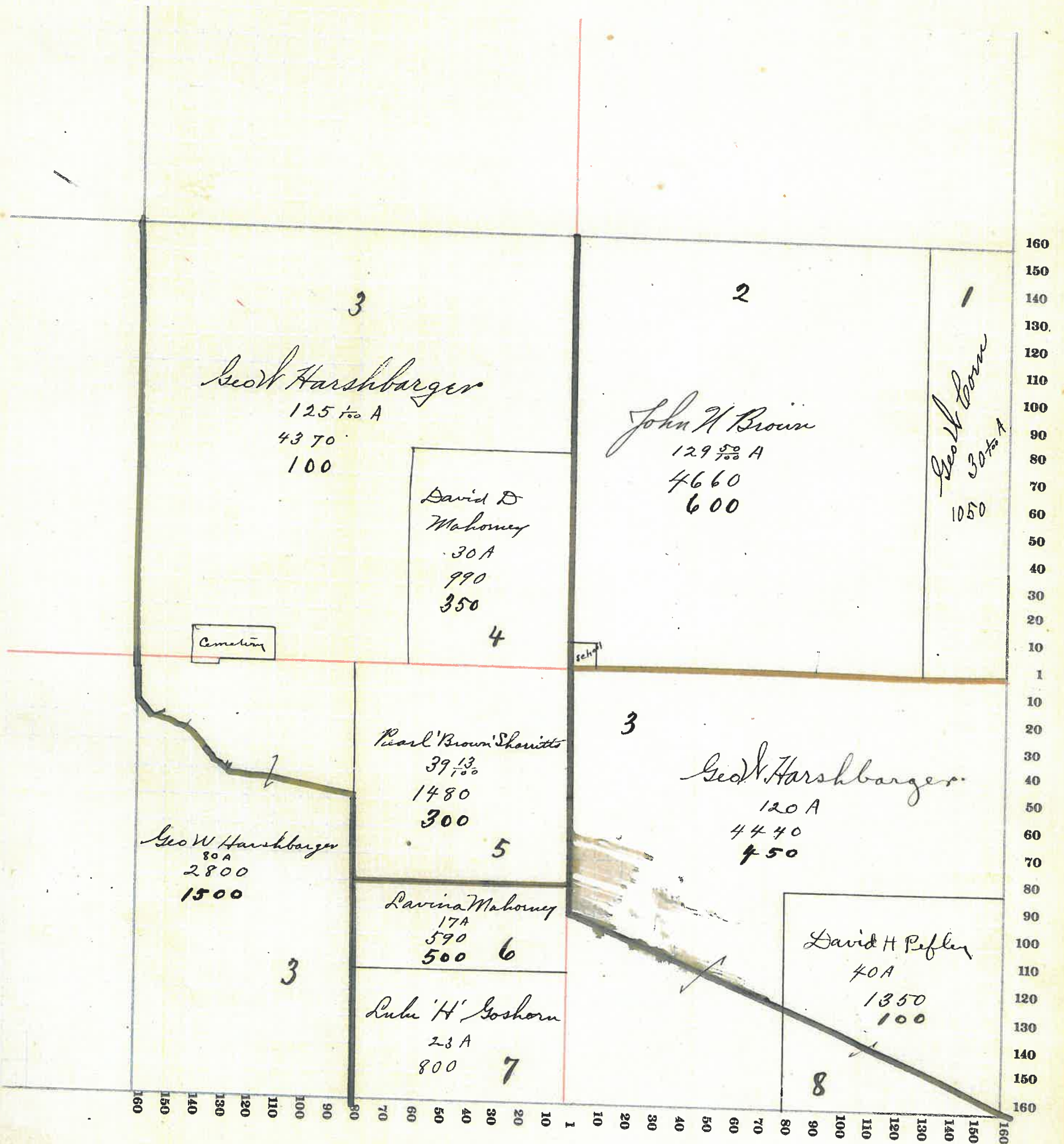
Viquesney Printing Co., Terre Haute, Ind.

NAMES OF OWNERS	Number on Plat	DESCRIPTION	Section	Township	Range	Acres	Hundredths	Value of Lands	Value of Improvements	Value of Lands and Improvements
Geo W Leorn	1	pt NE ⁴	6	17	3	30	1	1050		1050
John N Brown	2	pt NE ⁴				129	50	4660	600	5260
Geo W Harshberger	3	pt NW ⁴				125	1	4370	100	4470
Geo W Harshberger	3	W ² SW ⁴				80		2800	1500	4300
Geo W Harshberger	3	pt SE ⁴				120		4440	450	4890
David D Mahorney	4	pt NW ⁴				30		990	350	1340
Pearl B Sharritts	5	pt SW ⁴				39	13	1480	300	1780
Lavina Mahorney	6	pt SW ⁴				17		590	500	1090
Lula H Goshorn	7	pt SW ⁴				23		800		800
David H Pefley	8	SE ⁴ SE ⁴				40		1350	100	1450

SECTION NO. 6

Congressional Township, No. 17 R. 3

SCALE:—Forty rods to an inch, or ten rods to a space, Congress Land, which is one mile square for a section. Number of acres in this section, according to the United States Survey



MONTGOMERY COUNTY, INDIANA, 191

Assessor's Plat-Book for

Township, No.

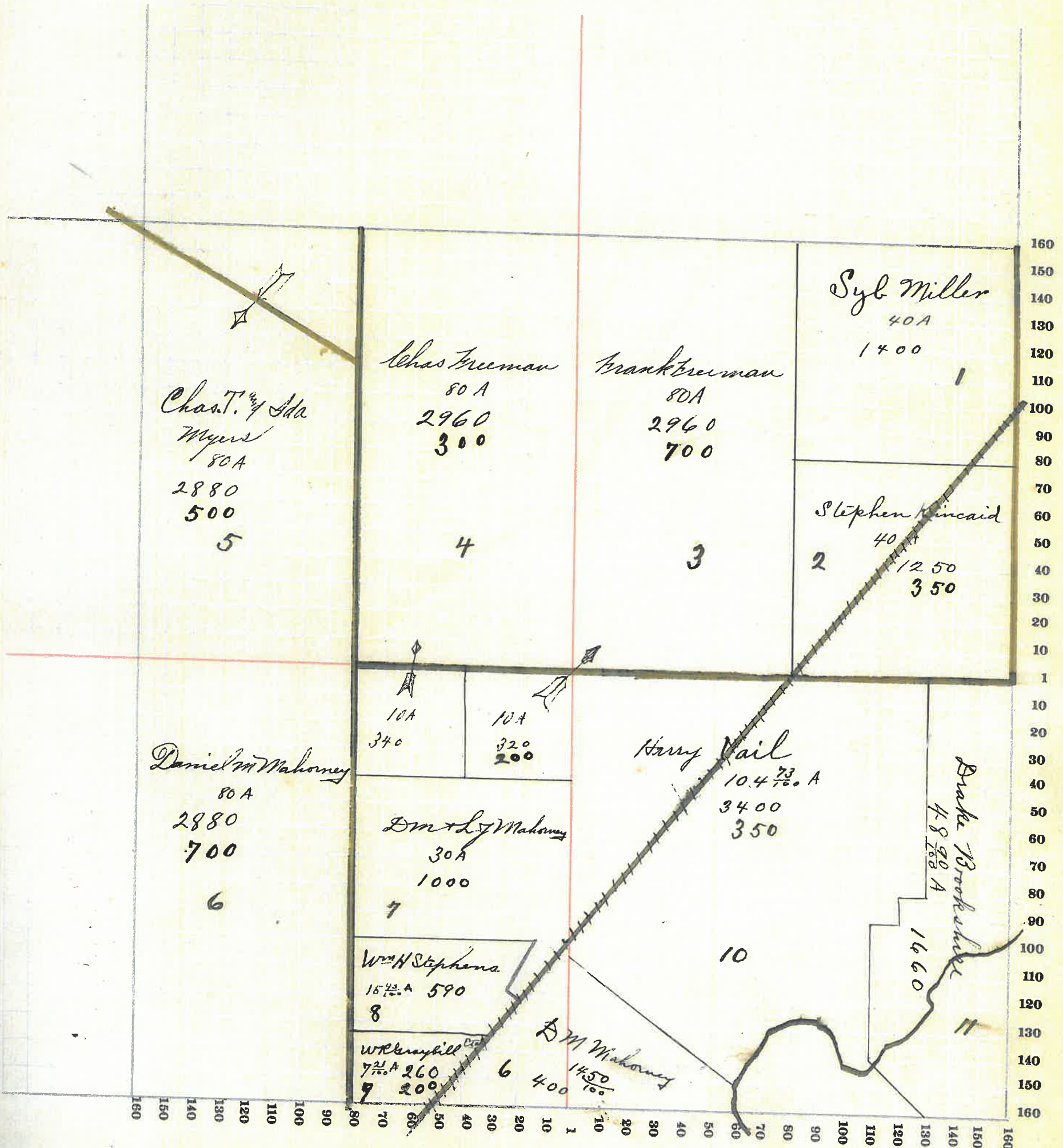
Viguesney Printing Co., Terre Haute, Ind.

NAMES OF OWNERS	Number on Plat	DESCRIPTION	Section	Township	Range	Acres	Hundredths	Value of Lands	Value of Improvements	Value of Lands and Improvements
Laura A. Wingert	1	E ² NE ⁴	7	17	3	80		2850		2850
Mary L. Kimes	2	PT N ²				112		4360	1000	5360
Lulu H. Goshorn	3	PT N ²				128		4990	200	5190
Geo. E. Grimes	4	PT SW ⁴				30		1170		1170
Ezra Goshorn	5	PT SW ⁴				6	6	200	100	300
Joseph & Martha Robbins	6	PT SW ⁴				10	50	360	250	610
J. B. Mahorney	7	PT SW ⁴				10		390		390
Jesse J. Oliver	8	PT S.W ⁴				22	50	850		850
Samuel B. Smith	9	PT S.W ⁴				4		160	500	660
" " "		" "				5	50	220		220
Thos. C. Carrol	10	PT E ² SW ⁴				8		320		320
Harvey W. Miller	11	PT SW ⁴				2		70		70
John F. Kimes	12	PT SW ⁴				3	95	160		160
John F. & Mary E. Kimes	13	PT SW ⁴				55	80	2230	550	2780
Gussie Graves	14	NW ⁴ SE ⁴				40		1360		1360
Ladoga Canning Co.	15	NE ⁴ SE ⁴				40		1360		1360
E. W. & S. Lynn	16	PT SE ⁴				48		1650	650	2300
W. L. & C. Anderson	17	PT SE ⁴				32		1400	450	1850

SECTION NO. 8

Congressional Township, No. 17 R. 3

SCALE:—Forty rods to an inch, or ten rods to a space, Congress Land, which is one mile square for a section.
Number of acres in this section, according to the United States Survey.....



MONTGOMERY COUNTY, INDIANA, 191

Assessor's Plat-Book for

Township, No.

Viquesney Printing Co., Terre Haute, Ind.

NAMES OF OWNERS	Number on Plat	DESCRIPTION	Section			Acres	Hundredths	Value of Lands	Value of Improvements	Value of Lands and Improvements
			Section	Township	Range					
			0							
F. W. Baldwin	1	Pt E ²	9	17	3	166	21	5600	600	6200
Wm Randle	2	Pt NE ⁴				12		390		390
" "	2	Pt NW ⁴				8		250		250
Jas. H. & Fannie Sharp	3	Pt N ²				153	66	5200	700	5900
Drake Brookshire	4	SW ⁴				160		5600	950	6550
Martin J. Benson	5	Pt SE ⁴				100		3200	300	3500
Thos. M. Rose	6	Pt SE ⁴				38	51	1230		1230

MONTGOMERY COUNTY, INDIANA, 191

Assessor's Plat-Book for

Township, No.

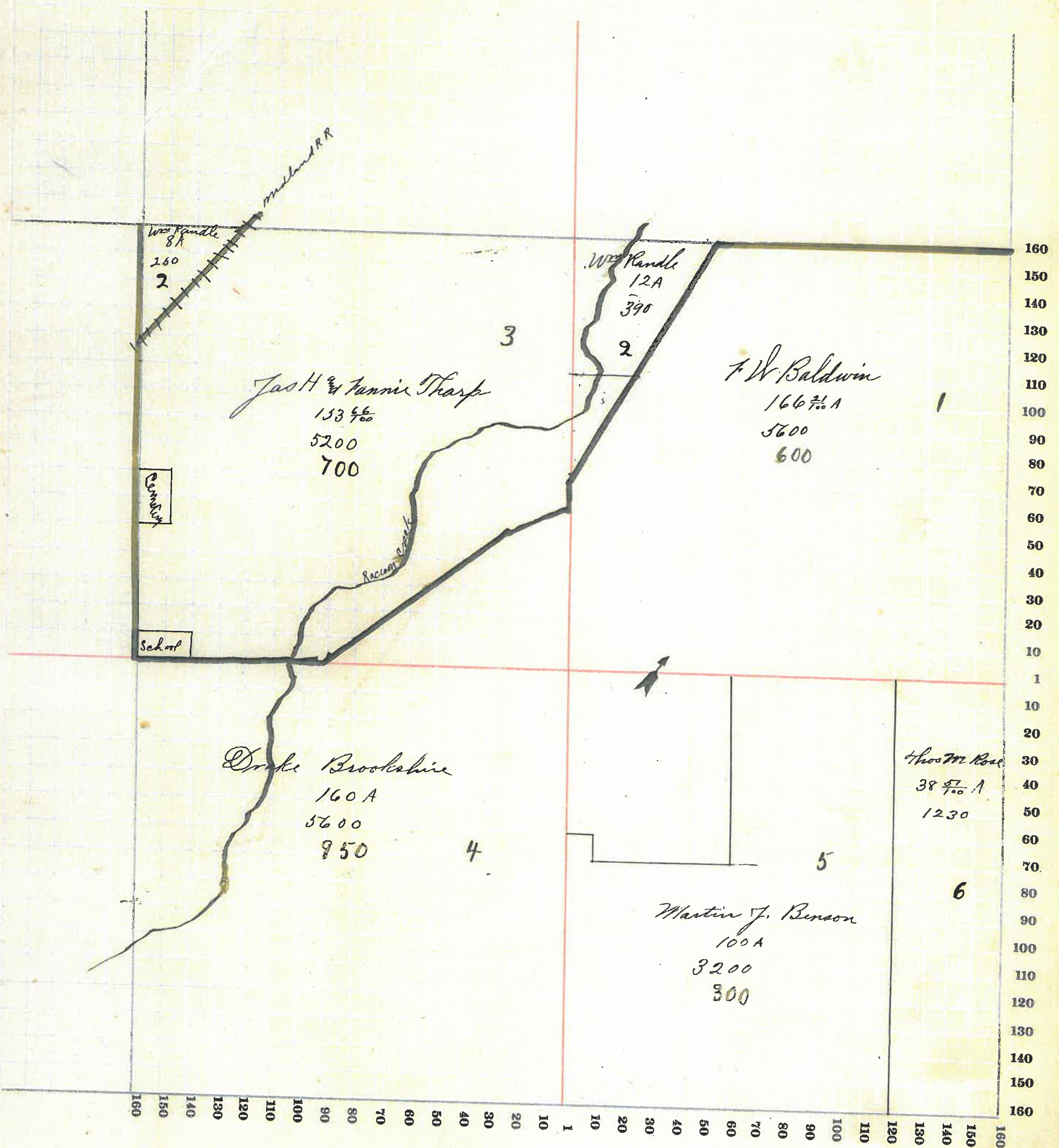
Viguessey Printing Co., Terre Haute, Ind.

NAMES OF OWNERS	Number on Plat	DESCRIPTION	Section	Township	Range	Acres	Hundredths	Value of Lands	Value of Improve-ments	Value of Lands and Improve-ments
Syb Miller	1	NE ⁴ NE ⁴	8	17	3	40		1400		1400
Stephen Kincaid	2	SE ⁴ NE ⁴				40		1250	350	1600
Frank Freeman	3	W ² NE ⁴ PTSW ⁴				80 10		2960 320	700 200	3660 520
Chas Freeman	4	E ² NW ⁴ PTSW ⁴				80 10		2960 340	300	3260 340
Chas F. & Ida Myers	5	W ² NW ⁴				80		2880	500	3380
Daniel M Mahoney	6	W ² SW ⁴				80		2880	700	3580
" " "	"	PT S ²				14	50	400		400
R.M. & L.J. Mahoney	7	PT E ² SW ⁴				30		1000		1000
Wm N Stephens	8	PT E ² SW ⁴				15	45	590		590
W R Graybill 'Etal'	9	PT E ² SW ⁴				7	21	260	200	460
Harry Vail	10	PT SE ⁴				104	73	3400	350	3750
Diak Brookshire	11	PT SE ⁴				48	70	1660		1660

SECTION NO. 9

Congressional Township, No. 17 R. 3

SCALE:—Forty rods to an inch, or ten rods to a space, Congress Land, which is one mile square for a section.
Number of acres in this section, according to the United States Survey



MONTGOMERY COUNTY, INDIANA, 191

Assessor's Plat-Book for _____ Township, No. _____

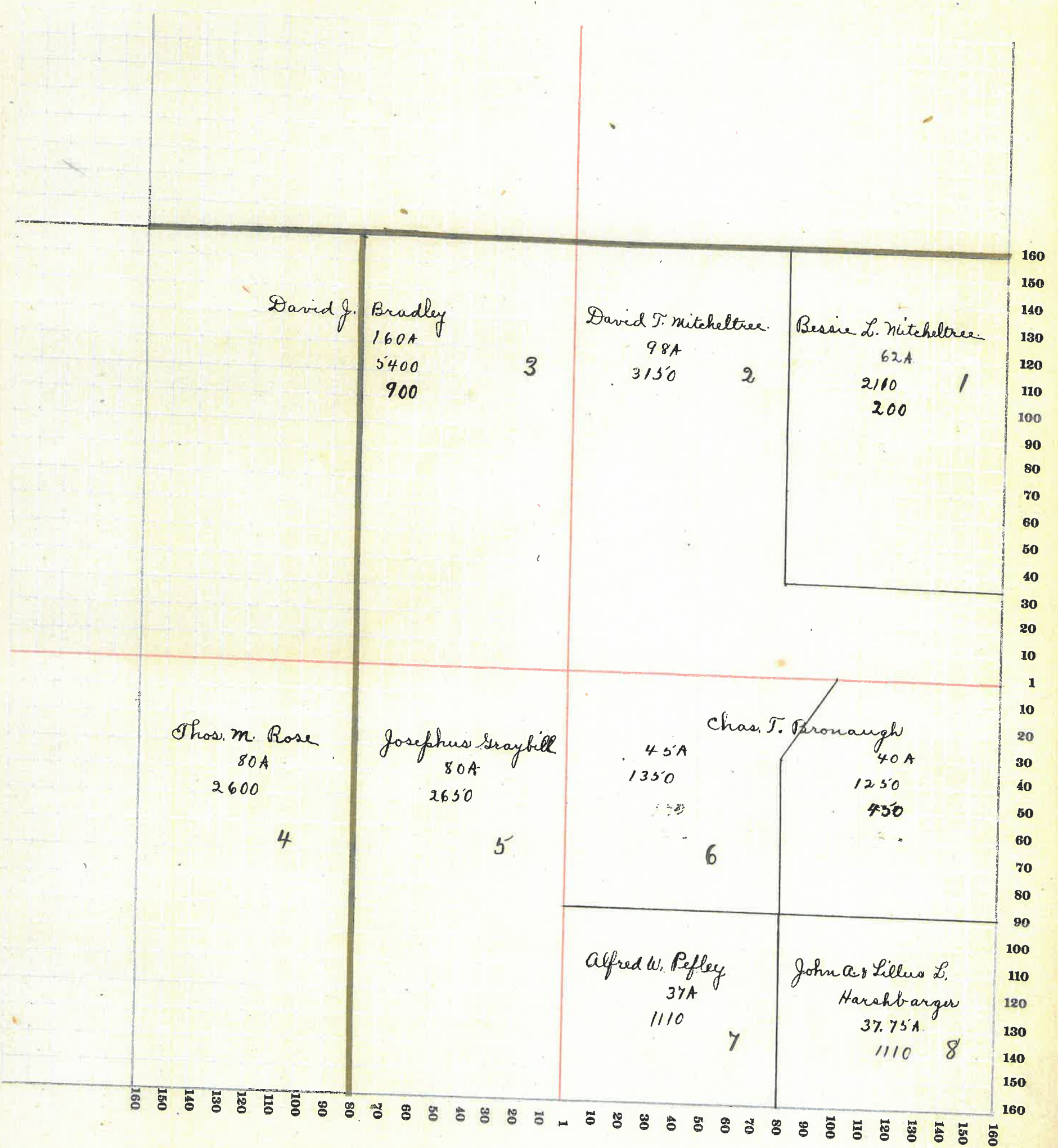
Viqueeney Printing Co., Terre Haute, Ind.

NAMES OF OWNERS	Number on Plat	DESCRIPTION	Section	Township	Range	Acres	Hundredths	Value of Lands	Value of Improve-ments	Value of Lands and Improve-ments
Bessie L. Mitcheltree	1	PT E ² N E ²	10	17	3	62		2110	200	2310
David F. Mitcheltree	2	PT NE ⁴				98		3150		3150
David J. Bradley	3	NW ⁴				160		5400	900	6300
Thos. M. Rose	4	W ² SW ⁴				80		2600		2600
Josephus Graybill	5	E ² SW ⁴				80		2650		2650
Chas. F. Bronaugh	6	PT SE ⁴ PT SE ⁴				45		1350		1350
						40		1250	450	1700
Alfred W. Pefley	7	PT W ² SE ⁴				37		1110		1110
John A. & Lillus L. Harshbarger	8	PT E ² SE ⁴				37	75	1110		1110

SECTION NO. 10

Congressional Township, No. 17 R. 3

SCALE:—Forty rods to an inch, or ten rods to a space, Congress Land, which is one mile square for a section.
Number of acres in this section, according to the United States Survey



MONTGOMERY COUNTY, INDIANA, 191

Assessor's Plat-Book for

Township, No.

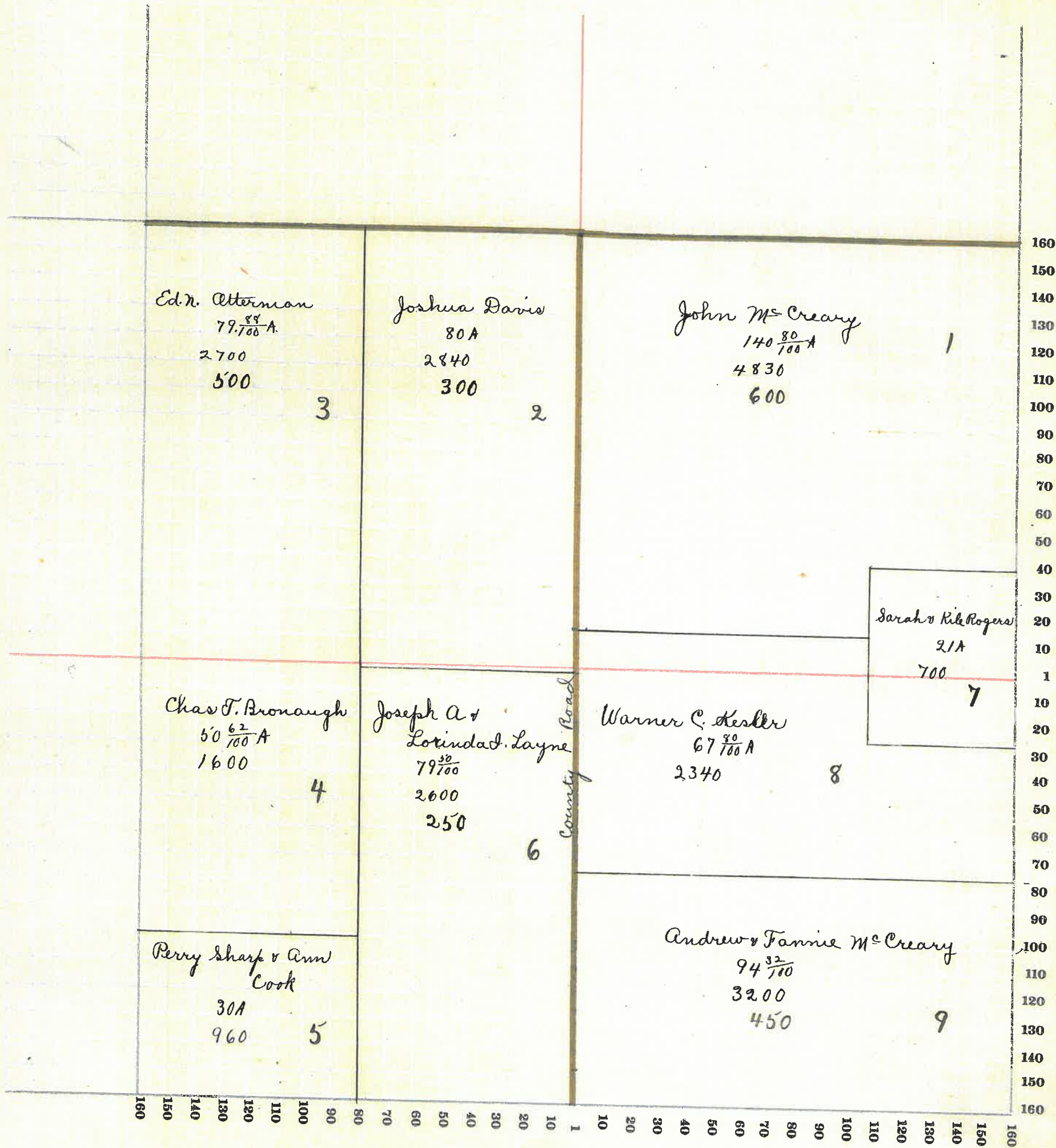
Viquesney Printing Co., Terre Haute, Ind.

NAMES OF OWNERS	Number on Plat	DESCRIPTION	Section	Township	Range	Acres	Hundredths	Value of Lands	Value of Improve-ments	Value of Lands and Improve-ments
John McCreary	1	PT NE ⁴	11	17	3	140	80	4830	600	5430
Joshua Davis	2	E ² NW ⁴				80		2840	300	3140
Ed. N. Otterman	3	W ² NW ⁴				79	88	2700	500	3200
Chas. F. Bronaugh	4	PT W ² SW ⁴				50	62	1600		1600
Perry Sharp & Ann Cook	5	PT SW ⁴				30		960		960
Joseph & Lorinda J. Luyne	6	PT E ² SW ⁴				79	50	2600	250	2850
Sarah & Kile Rogers	7	PT E ²				21		700		700
Warner C. Hessler	8	PT E ²				67	80	2340		2340
Andrew & Fannie McCreary	9	PT SE ⁴				94	32	3200	450	3650

SECTION NO. 11

Congressional Township, No. 17 R. 3

SCALE:—Forty rods to an inch, or ten rods to a space, Congress Land, which is one mile square for a section.
 Number of acres in this section, according to the United States Survey



MONTGOMERY COUNTY, INDIANA, 191

Assessor's Plat-Book for _____ Township, No. _____

Viquesney Printing Co., Terre Haute, Ind.

NAMES OF OWNERS	Number on Plat	DESCRIPTION	Section	Township	Range	Acres	Hundredths	Value of Lands	Value of Improve-ments	Value of Lands and Improve-ments
P. L. Ronk	1	E ² NE ⁴	12	17	3	80		2700	600	3300
David J. Bradley	2	NW ⁴ NE ⁴				40		1350	150	1500
David T. & Mary A. Mitchellree	3	SW ⁴ SE ⁴				40		1350		1350
Joseph T. Ronk	4	N ² NW ⁴				80		2700	300	3000
Jas. M. & B. L. Bradley	5	N ² S ² NW ⁴				40		1320	100	1420
Sarah & Nile Rogers	6	S ² S ² NW ⁴				40		1320	200	1520
Emma Miller	7	N ² SW ⁴				80		2640	650	3290
Nathaniel B. Thompson	8	S ² SW ⁴				80		2700	500	3200
Wm P. Ronk	9	PT SE ⁴				51	50	1700	200	1900
Isaac H. Mills	10	PT SE ⁴				41	88	1390		1390
J. H. & M. A. Mills	11	PT SE ⁴				20		650	300	950
Daniel W. Ronk	12	PT SE ⁴				46	63	1600		1600

MONTGOMERY COUNTY, INDIANA, 191

Assessor's Plat-Book for _____ Township, No. _____

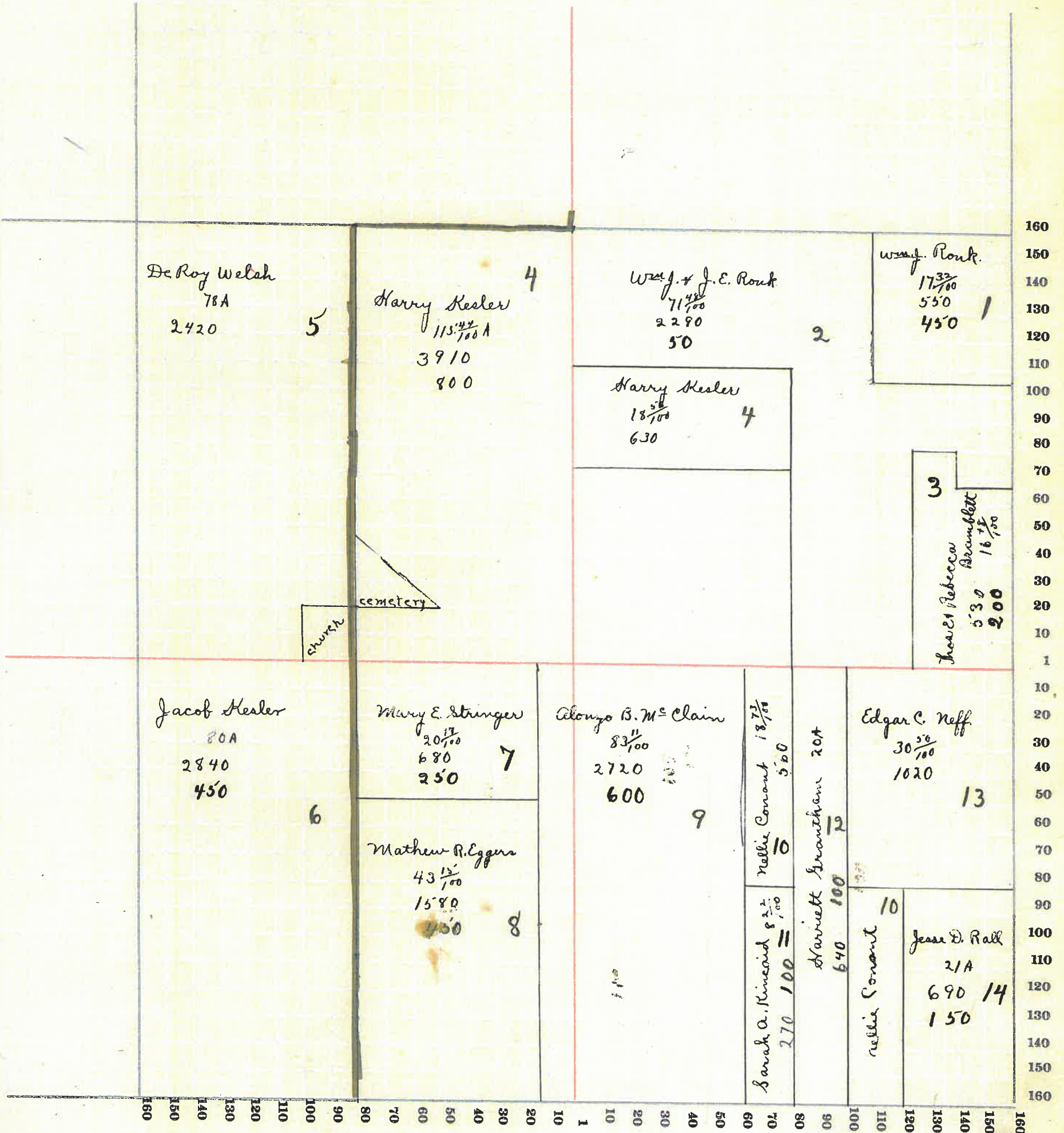
Viguessey Printing Co., Terre Haute, Ind.

NAMES OF OWNERS	Number on Plat	DESCRIPTION	Section	Township	Range	Acres	Hundredths	Value of Lands	Value of Improvements	Value of Lands and Improvements
Wm J. Rouk	1	Pt E ² NE ⁴	13	17	3	17	32	550	450	1000
Wm J. & J. E. Rouk	2	Pt NE ⁴				71	48	2290	50	2340
Thos. E. & Rebecca Bramblett	3	Pt E ² NE ⁴				16	48	530	450	980
Harry Mesler	4	Pt N ²				115	44	3910	800	4710
" "	4	" "				18	56	630		630
Ex Roy Welsh	5	Pt W ² NW ⁴				78		2420		2420
Jacob Mesler	6	W ² SW ⁴				80		2840	450	3290
Mary E. Stringer	7	Pt SW ⁴				20	17	680	250	930
Mathew R. Eggers	8	Pt E ² SW ⁴				43	15	1580	450	2030
Alonzo B. McClain	9	Pt S ²				83	11	2720	600	3320
Nellie Conant	10	Pt SE ⁴				18	73	560		560
Harriett Grantham	12	Pt E ² SE ⁴				20		640	100	740
Sarah A. Kincaid	11	Pt W ² SE ⁴				8	22	270	100	370
Edgar C. Neff	13	Pt E ² SE ⁴				30	50	1020		1020
Jesse D. Rall	14	Pt E ² SE ⁴				21		690	150	840

SECTION NO. 13

Congressional Township, No. 17 R. 3

SCALE:—Forty rods to an inch, or ten rods to a space, Congress Land, which is one mile square for a section.
 Number of acres in this section, according to the United States Survey



MONTGOMERY COUNTY, INDIANA, 191

Assessor's Plat-Book for

Township, No.

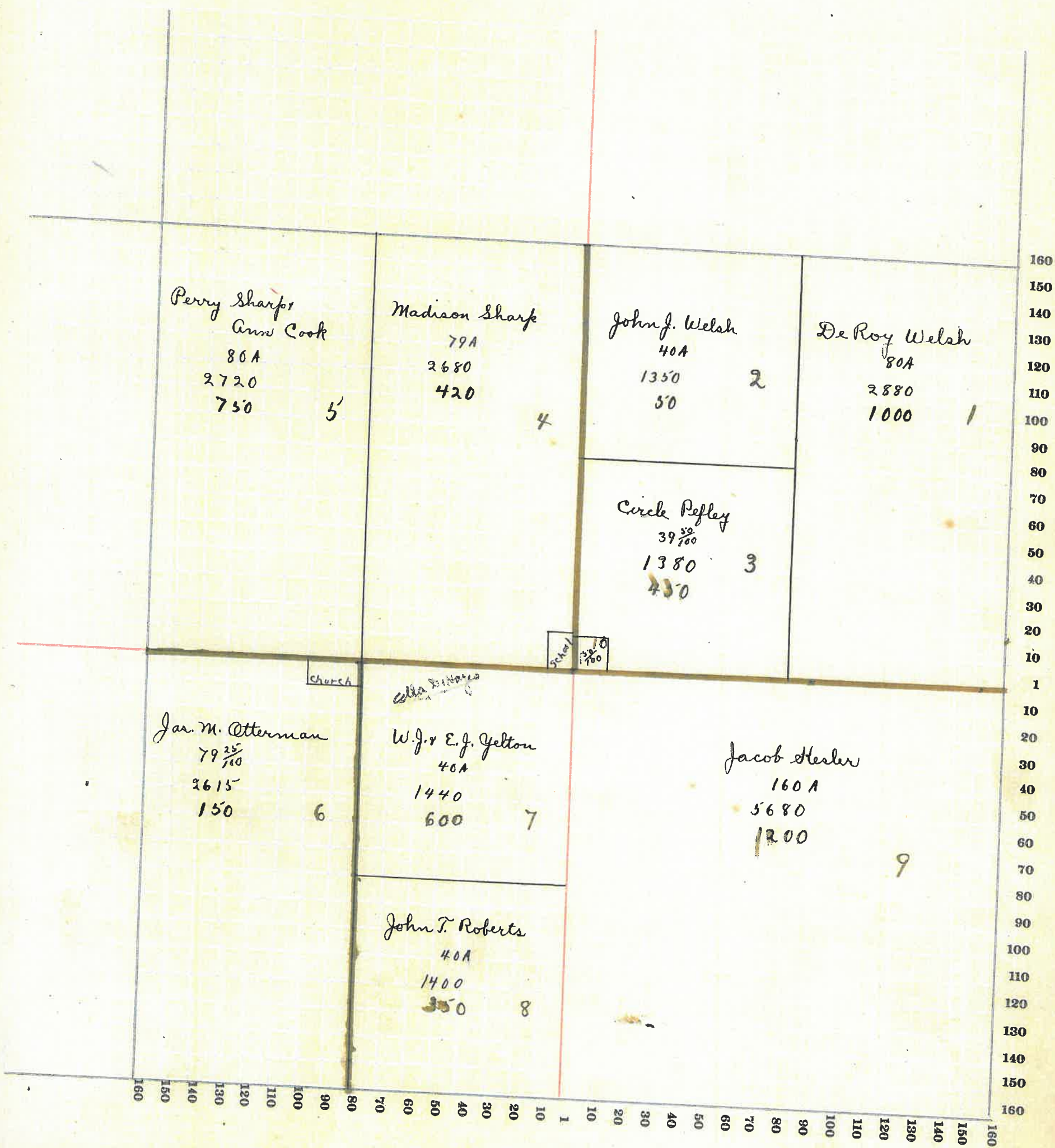
Viguessey Printing Co., Terre Haute, Ind.

NAME OF OWNERS	Number on Plat	DESCRIPTION	Section	Township	Range	Acres	Hundredths	Value of Lands	Value of Improvements	Value of Lands and Improvements
De Roy Welsh	1	E ² NE ⁴	14	17	3	80		2880	1000	3880
John J. Welsh	2	NW ⁴ NE ⁴				40		1350	50	1400
Circle Pefley	3	PT SW ⁴ SE ⁴				39	50	1380	450	1830
Madison Sharp	4	PT E ² NW ⁴				79		2680	420	3100
Perry Sharp & Ann Cook	5	W ² NW ⁴				80		2720	750	3470
Jas. M. Atterman	6	PT W ² SW ⁴				79	25	2615	150	2765
W. J. & E. J. Yelton	7	NE ⁴ SW ⁴				40		1440	600	2040
John T. Roberts	8	SE ⁴ SW ⁴				40		1400	350	1750
Jacob Kesler	9	SE ⁴				160		5680	1200	6880
Jas T. & Minnie D. Bronaugh	10	PT W ² NE ⁴					50	50	50	100

SECTION NO. 14

Congressional Township, No. 17 R. 3

SCALE:—Forty rods to an inch, or ten rods to a space, Congress Land, which is one mile square for a section.
 Number of acres in this section, according to the United States Survey



MONTGOMERY COUNTY, INDIANA, 191

Assessor's Plat-Book for

Township, No.

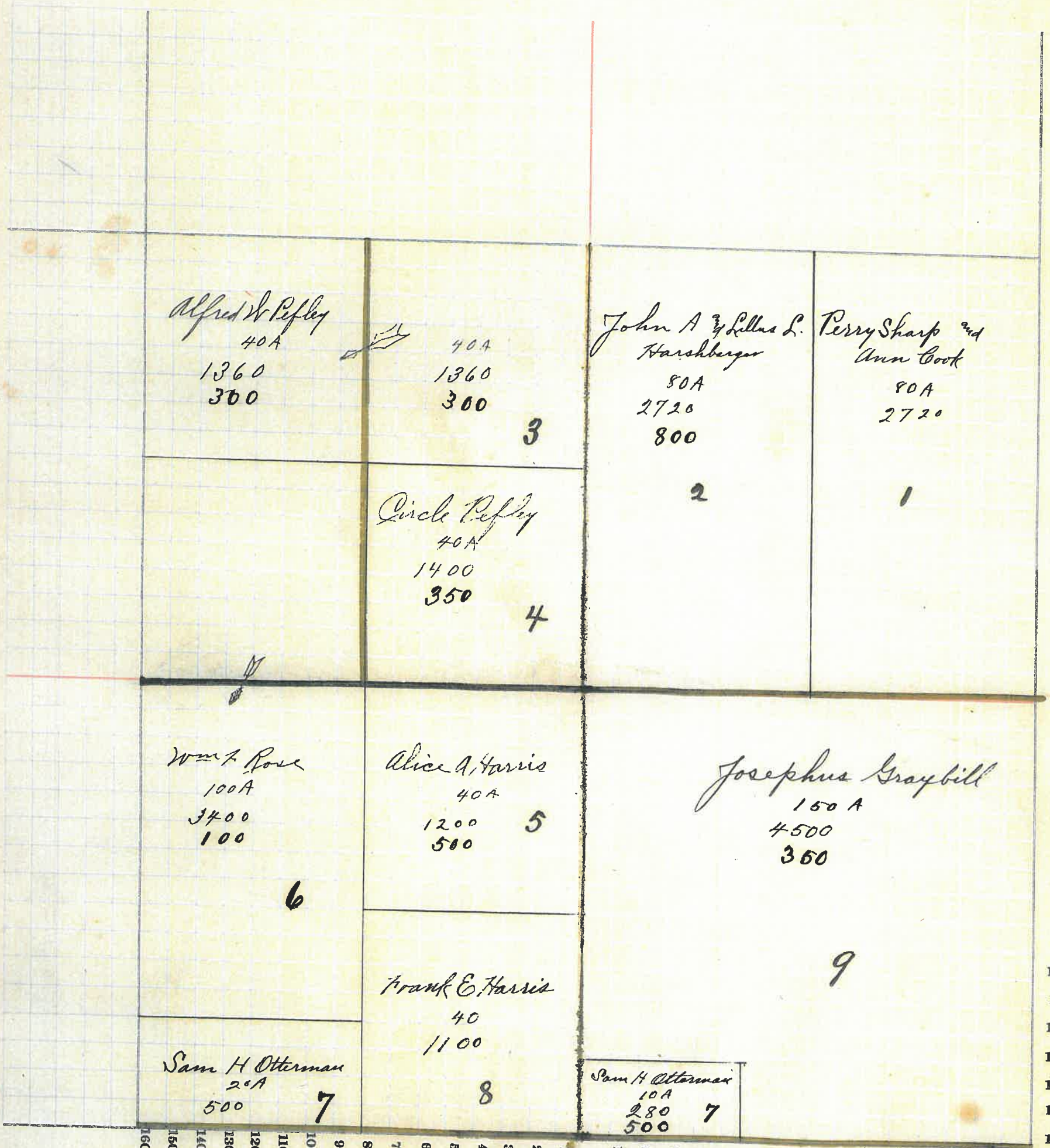
Vigness Printing Co., Terre Haute, Ind.

NAMES OF OWNERS	Number on Plat	DESCRIPTION	Section	Township	Range	Acres	Hundredths	Value of Lands	Value of Improve-ments	Value of Lands and Improve-ments
<i>Perry Sharp & Ann Cook</i>	1	<i>E² NE⁴</i>	15	17	3	80		2720		2720
<i>John A & Sillus L. Harkbarger</i>	2	<i>W² NE⁴</i>				80		2720	800	3520
<i>Alfred W. Pefley</i>	3	<i>NE⁴ NW⁴</i>				40		1360	300	1660
"	"	<i>NW⁴ NW⁴</i>				40		1360	300	1660
<i>Clair Pefley</i>	4	<i>SE⁴ NW⁴</i>				40		1400	350	1750
<i>Alice A Harris</i>	5	<i>N² E² SW⁴</i>				40		1200	500	1700
<i>Wm F. Rose</i>	6	<i>NE²</i>				100		3000	100	3500
<i>Sam H. Otterman</i>	7	<i>NE²</i>				20		500		500
"	"	"				10		280	500	780
<i>Frank E Harris</i>	8	<i>S² E² SW⁴</i>				40		1100		1100
<i>Josephus Graybill</i>	9	<i>NE² SE⁴</i>				150		4500	350	4850

SECTION NO. 15

Congressional Township, No. 17 R. 3

SCALE:—Forty rods to an inch, or ten rods to a space, Congress Land, which is one mile square for a section. Number of acres in this section, according to the United States Survey



30

MONTGOMERY COUNTY, INDIANA, 191

Assessor's Plat-Book for

Clark

Township, No.


Vigener Printing Co., Terre Haute, Ind.

NAMES OF OWNERS	Number on Plat	DESCRIPTION	Section	Township	Range	Acres	Hundredths	Value of Lands	Value of Improve-ments	Value of Lands and Improve-ments
Thos. M. Rose	1	NE ⁴	16	17	3	160		5800	300	6100
John F. & Jennie A. Byrd.	2	PX NW ⁴				123	25	4320	800	5120
Jas. Grantham	3	PX NW ⁴				34	7	1200		1200
Josephus Graybill	4	W ² SW ⁴				80		2720		2720
Samuel D. Stover	5	PX S ²				159		5560	650	6210
Samuel L. Stover	6	E ² SE ⁴				80		2720	250	2970

SECTION NO. 16

Congressional Township, No. 17 R. 3

SCALE:—Forty rods to an inch, or ten rods to a space, Congress Land, which is one mile square for a section.
Number of acres in this section, according to the United States Survey



MONTGOMERY COUNTY, INDIANA, 191

Assessor's Plat-Book for Clark Township, No. _____

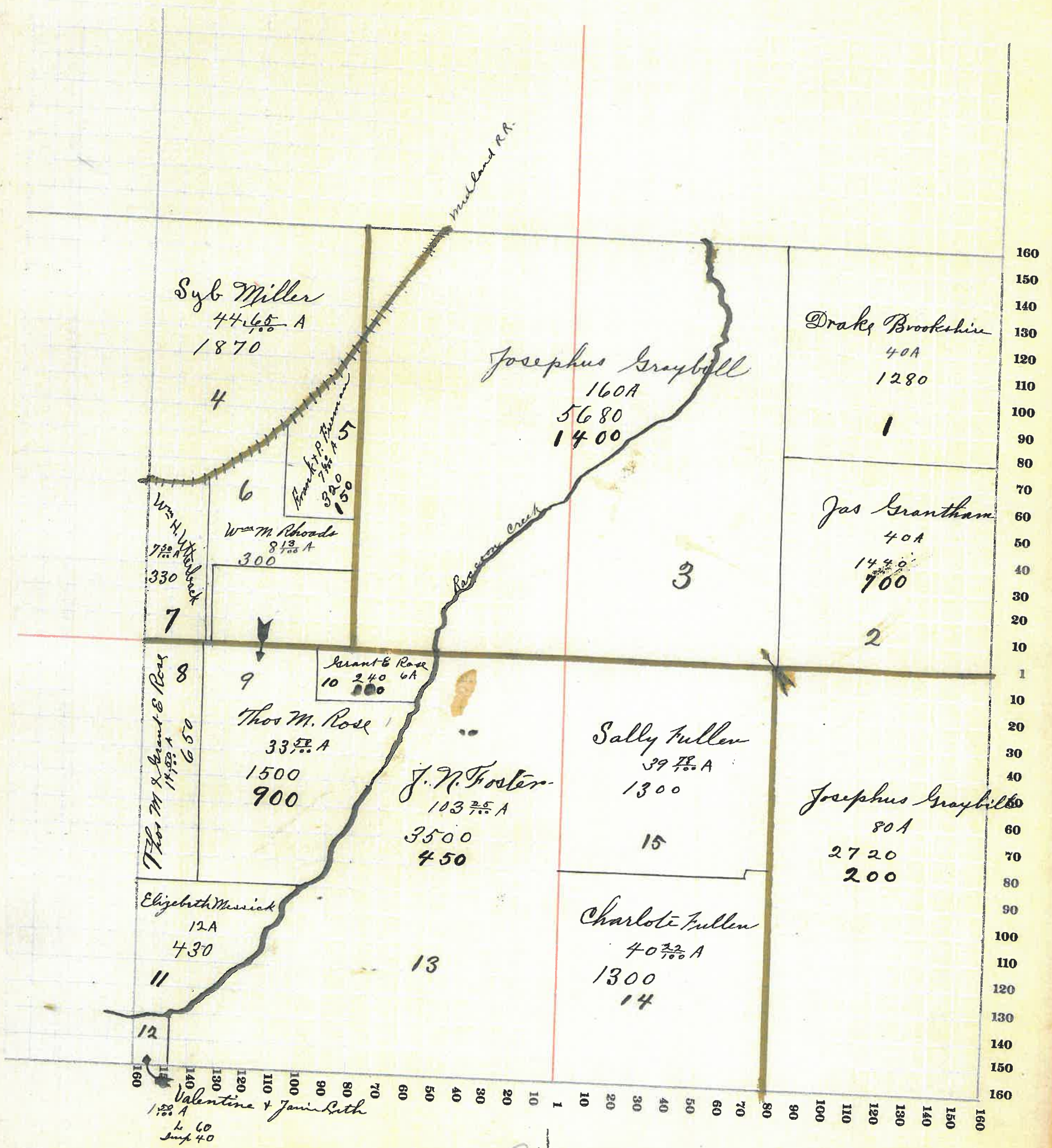
Viguesey Printing Co., Terre Haute, Ind.

NAMES OF OWNERS	Number on Plat	DESCRIPTION	Section	Township	Range	Acres	Hundredths	Value of Lands	Value of Improvements	Value of Lands and Improvements
Drake Brookshire	1	NE ⁴ NE ⁴	17	17	3	40		1280		1280
Gas Grantham	2	SE ⁴ NE ⁴				40		1440	700	2140
Josephus Graybill	3	PT NE ²				160		5680	1400	7080
"	"	E ² SE ⁴				80		2720	200	2920
Syb Miller	4	PT W ² NW ⁴				44	65	1870		1870
Frank & P Freeman	5	PT NW ⁴				7	60	320	150	470
Wm M Rhoads	6	PT W ² NW ⁴				8	13	300		300
Wm. H. Utterback	7	PT W ² NW ⁴				7	50	330		330
Thos M. & Grant E. Rose	8	PT W ² SW ⁴				14	50	650		650
Thos. M. Rose	9	PT W ²				33	58	1500	900	2400
Grant E Rose	10	PT SW ⁴				6		240	100	340
Elizebeth Messick	11	PT W ² SW ⁴				12		430		430
Valentine & Janie Lith	12	PT SW ⁴				1	50	60	40	100
J. N. Hoster	13	PT SW ⁴				103	25	3500	450	3950
Charlotte Fullen	14	PT W ² SE ⁴				40	22	1300		1300
Sally Fullen	15	PT W ² SE ⁴				39	78	1300		1300

SECTION NO. 17

Congressional Township, No. 17 R. 3

SCALE:—Forty rods to an inch, or ten rods to a space, Congress Land, which is one mile square for a section.
 Number of acres in this section, according to the United States Survey



34

MONTGOMERY COUNTY, INDIANA, 1911

Assessor's Plat-Book for

Township, No. _____

Viquesney Printing Co., Terre Haute, Ind.

Number on Plat.	NAMES OF OWNERS	Number of Plat of Lot	DESCRIPTION	Section	Township	Range	Acres	Hundredths	Value of Lands	Value of Improvements	Value of Lands and Improvements	
1	Ladoga Gaming Co			06.	18	17	3	60	36	2500	1000	3500
2	Elizabeth A. Messick							33	00	1180		1180
3	W.B. Gill							12	50	450		450
4	Mary B. Smith							21	50	750	500	1250
5	Geo. J. Brounalt's wife							9	55	350		350
6	Geo. Marshall							1	-	40	160	200
7	Mary "							1	-	40		40
8	Mary M. Parker							4	75	225		225
9	Rosa Emmentrout							4	17	350	400	750
10	Geo. L. Myers							3	50	100	50	150
11	Geo. A. Britts							2	25	50	100	150
12	W.M. & M.J. Rhoads							15	50	450		450
13	W.C. & Helen H. Revell							45	00	1600	250	1850
14	Chas. & Eva Yelton							5	0	50	150	200
15	W.C. Revell & Helen H.							1	16	150	300	450
16	Mary V. Jenkins							5	58	150	350	500
17	Geo. A. Britts							1	25	100	100	200
18	T.C. Bell							1	80	250	400	650
19	Ella Havens							8	4	150	650	800
20	Geo. Morrison							2	25	250	250	500
21	J.K. & K.W. Goodbus							2	82	250	450	700
22	M. J. Benson							1	47	250	450	700
23	C. W. Hughes							14	28	700		700
24	J.V. Ashby							1	17	50		50
25	E.C. & Ed. Ashby							4	00	200	150	350
26	Robt. & C. J. Smith							1	-	60	140	200
27	Connettsville, see below											
28	H. L. Vail							7	00	400		400
29	A. & B. Campbell							3	00	180	420	600
30	Daniel Bousack							14	76	550	250	800
31	Mary Gentry							2	52	125	125	250
32	H. B. McKinsey							5	0	25	25	50
33	Ellen "							1	-	50	250	300
34	Geo. J. Anderson							6	12	280		280
35	E.C. Knox							6	12	280		280
36	H.C. Buckholder							6	-	270		270
37	Geo. K. Miller							3	-	150	300	450
38	C.W. Hughes							3	-	150		150
39	Connettsville, see below											
40	Eliza Crowder							10	35	165		200
41	Esch Ragdale							8	0	70		70
42	Mary Linkhoker							10	0	150		150
43	W.L. & Sarah Shepherd							11	35	115		150
44	H. & V. Hale							6	0	30		150
45	J.M. & Shirley Cummins							11	0	35		190
46	Mary E. Curry							4-5-12		90		110
47	Lad. Buid. & Ross Aselle							15	0	30		30
48	Bert. Peffley							16	0	30		120
49	Nancy A. Slack, lots 17 to 28 inclusive, \$15. each, and 13 & 14							27	0	50		260

See below for 14, 100 a.

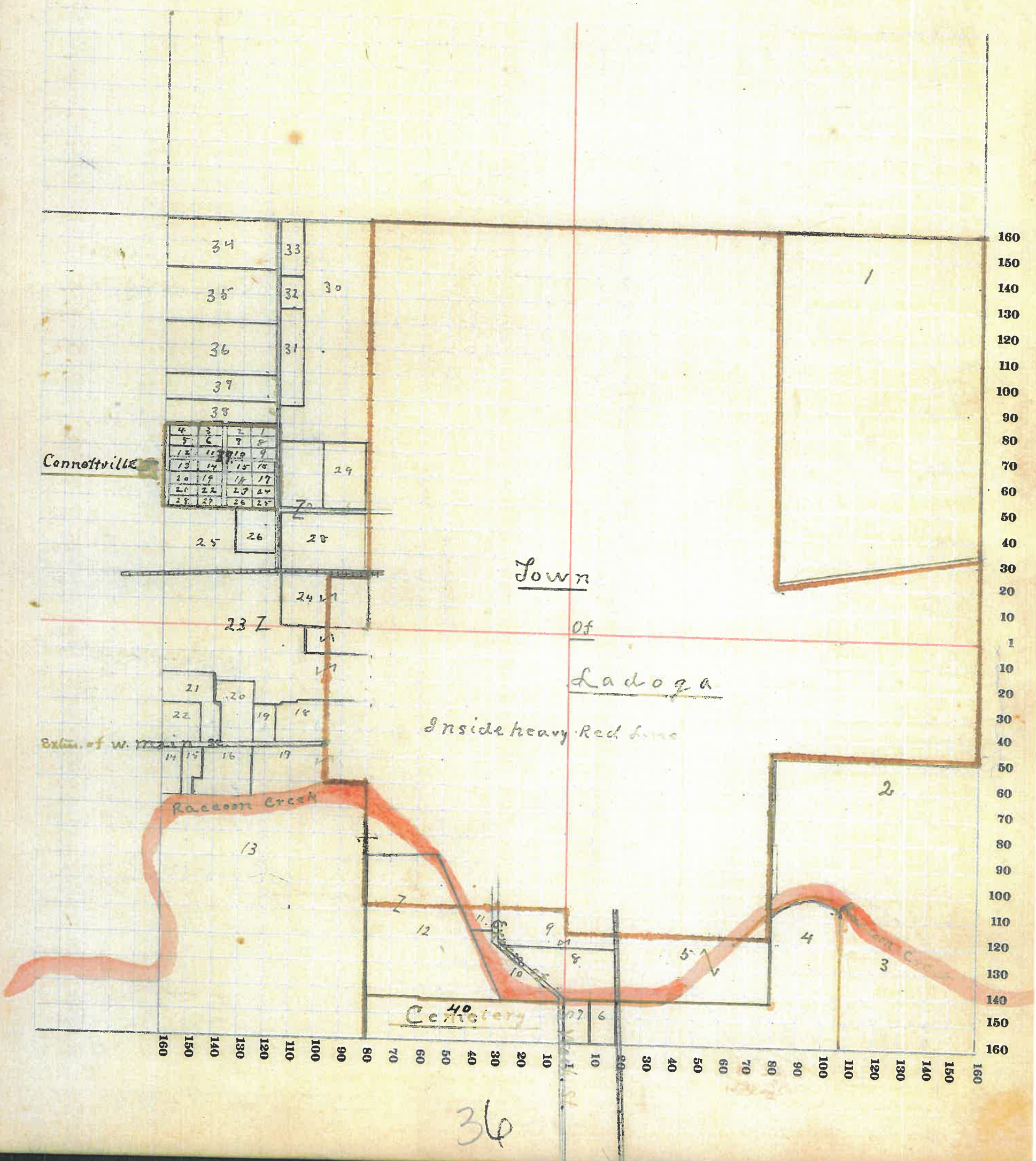
See below for 14, 100 a.

Pt. Sec. 18 - Town. 400 a. and 400 a. lay immediately north of lots with which they appraised.

SECTION NO. 18

Congressional Township, No. 17 R. 3.

SCALE:—Forty rods to an inch, or ten rods to a space, Congress Land, which is one mile square for a section.
Number of acres in this section, according to the United States Survey



MONTGOMERY COUNTY, INDIANA, 1914

Assessor's Plat-Book for

Township, No. _____

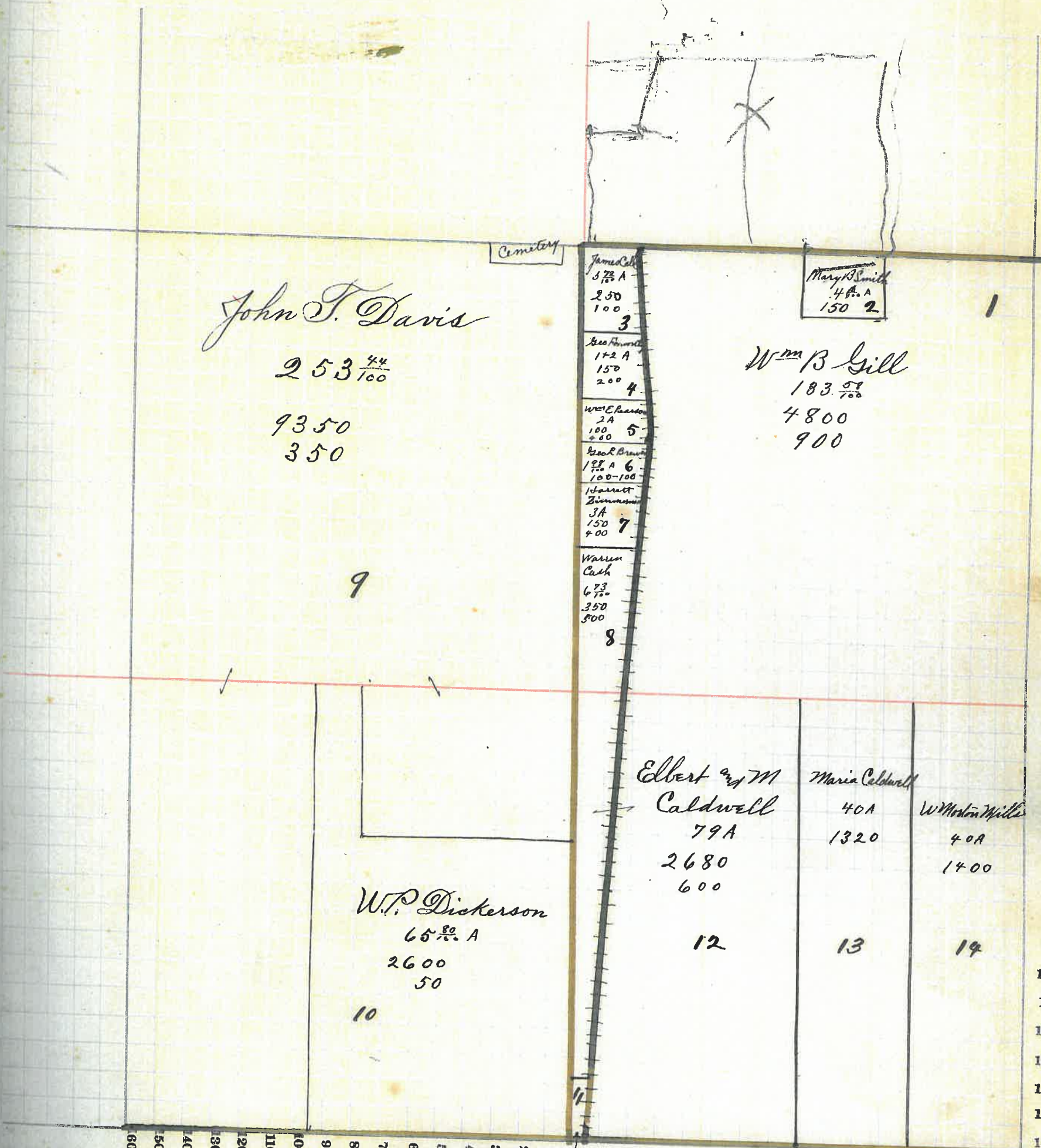
Vigness Printing Co., Terre Haute, Ind.

NAMES OF OWNERS	Number on Plat	DESCRIPTION	Section	Township	Range	Acres	Hundredths	Value of Lands	Value of Improvements	Value of Lands and Improvements
<i>Wm B. Gill</i>	1	<i>pt NE⁴</i>	19	17	3	133	⁵⁸	4800	900	5700
<i>Mary B Smith</i>	2	<i>pt NE⁴</i>				4	⁶	150		150
<i>James Call</i>	3	<i>pt NE⁴</i>				5	⁷²	250	100	350
<i>Geo Foxworthy</i>	4	<i>pt NE⁴</i>				3		150	200	350
<i>Wm E Pearson</i>	5	<i>pt NE⁴</i>				2		100	400	500
<i>Geo L Brewer</i>	6	<i>pt NE⁴</i>				1	⁹⁸	100	100	200
<i>Harriett Zimmerman</i>	7	<i>pt NE⁴</i>				3		150	400	550
<i>Warren Cash</i>	8	<i>pt NE⁴</i>				6	⁷³	350	500	850
<i>John T Davis</i>	9	<i>pt W²</i>				253	⁷⁴	9350	350	9700
<i>W.T. Dickerson</i>	10	<i>pt SW⁴</i>				65	⁸⁰	2600	50	2650
<i>Hannah Clark</i>	11	<i>pt SE⁴</i>				1		30	30	60
<i>Elbert + M Caldwell</i>	12	<i>pt SE⁴</i>				79		2680	600	3280
<i>Maria Caldwell</i>	13	<i>W²E²SE⁴</i>				40		1320		1320
<i>W. Morton Mills</i>	14	<i>E²E²SE⁴</i>				40		1400		1400

SECTION NO. 19

Congressional Township, No. 17 R. 3

SCALE:—Forty rods to an inch, or ten rods to a space, Congress Land, which is one mile square for a section.
 Number of acres in this section, according to the United States Survey



John T. Davis

253 ⁴⁴/₁₀₀
 9350
 350

9

Cemetery

James Cash
 573 A
 250
 100
 3
 Geo. Hanson
 172 A
 150
 200
 4
 Wm. E. Hanson
 2 A
 100
 200
 5
 Geo. R. Smith
 172 A
 100-100
 6
 J. Barnett
 Zimmerman
 3 A
 150
 400
 7
 Warren
 Cash
 673
 350
 500
 8

Mary B. Smith
 4 A
 150
 2

Wm B Gill
 183 ⁵⁸/₁₀₀
 4800
 900

W. P. Dickerson
 65 ⁸⁰/₁₀₀ A
 2600
 50

10

Elbert & M
 Caldwell
 79 A
 2680
 600

12

Maria Caldwell
 40 A
 1320

13

W. Weston Miller
 40 A
 1400

14

Hannah Clark
 1 A
 30-30

38

MONTGOMERY COUNTY, INDIANA, 191

Assessor's Plat-Book for

Township, No.

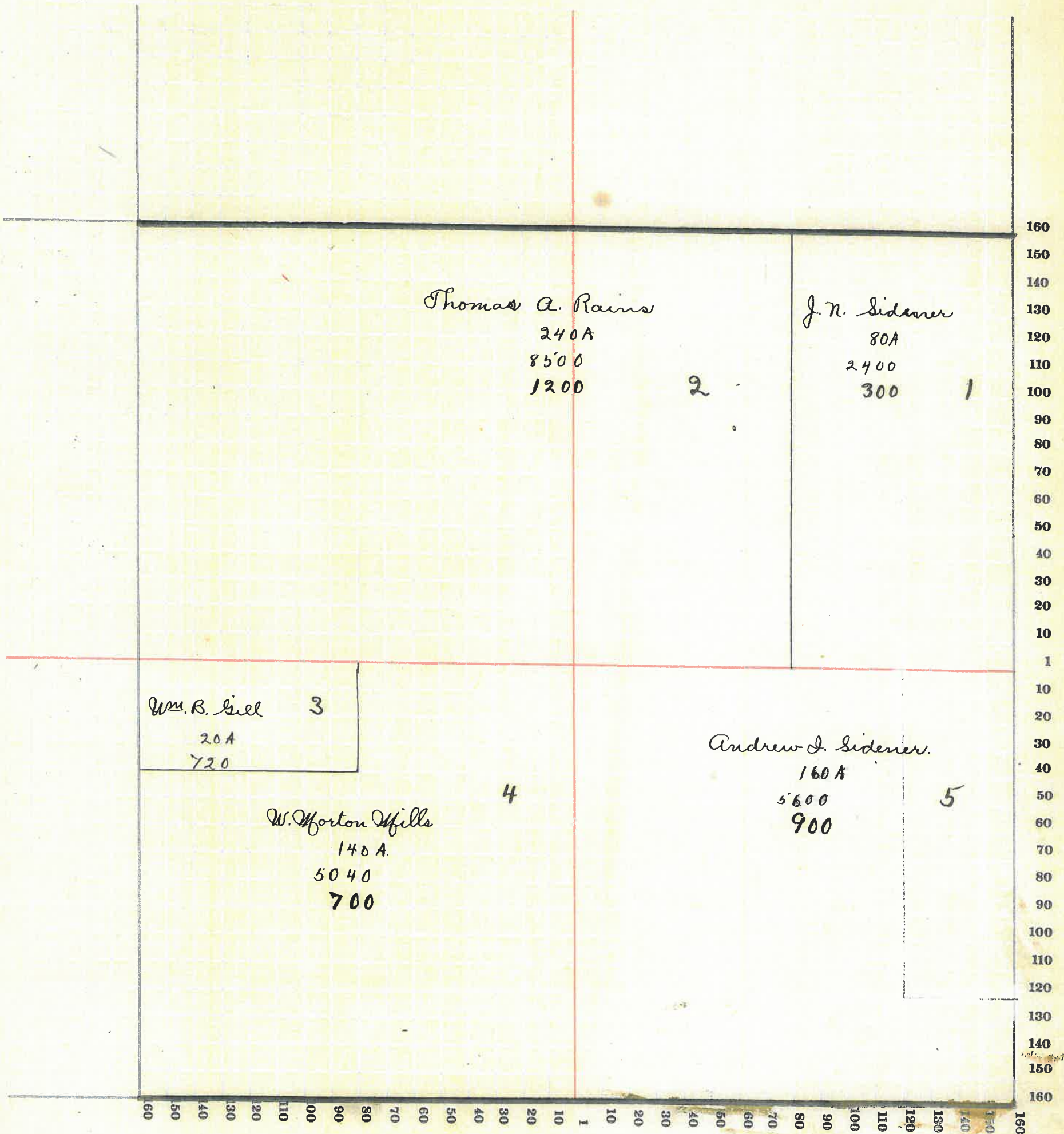
Viguesny Printing Co., Terre Haute, Ind.

NAMES OF OWNERS	Number on Plat	DESCRIPTION	Section	Township	Range	Acres	Hundredths	Value of Lands	Value of Improvements	Value of Lands and Improvements
J. G. Sidener	1	E ² NE ²	20	17	3	80		2400	300	2700
Thos. A. Rains	2	PT N ²				240		8500	1200	9700
Wm B. Gill	3	PT W ² SW ⁴				20		720		720
W. Morton Mills	4	PT SW ⁴				140		5040	700	5740
Andrew J. Sidener	5	SE ⁴				160		5600	900	6500

SECTION NO. 20

Congressional Township, No. 17 R. 3

SCALE:—Forty rods to an inch, or ten rods to a space, Congress Land, which is one mile square for a section.
Number of acres in this section, according to the United States Survey



40

MONTGOMERY COUNTY, INDIANA, 191

Assessor's Plat-Book for

Township, No.

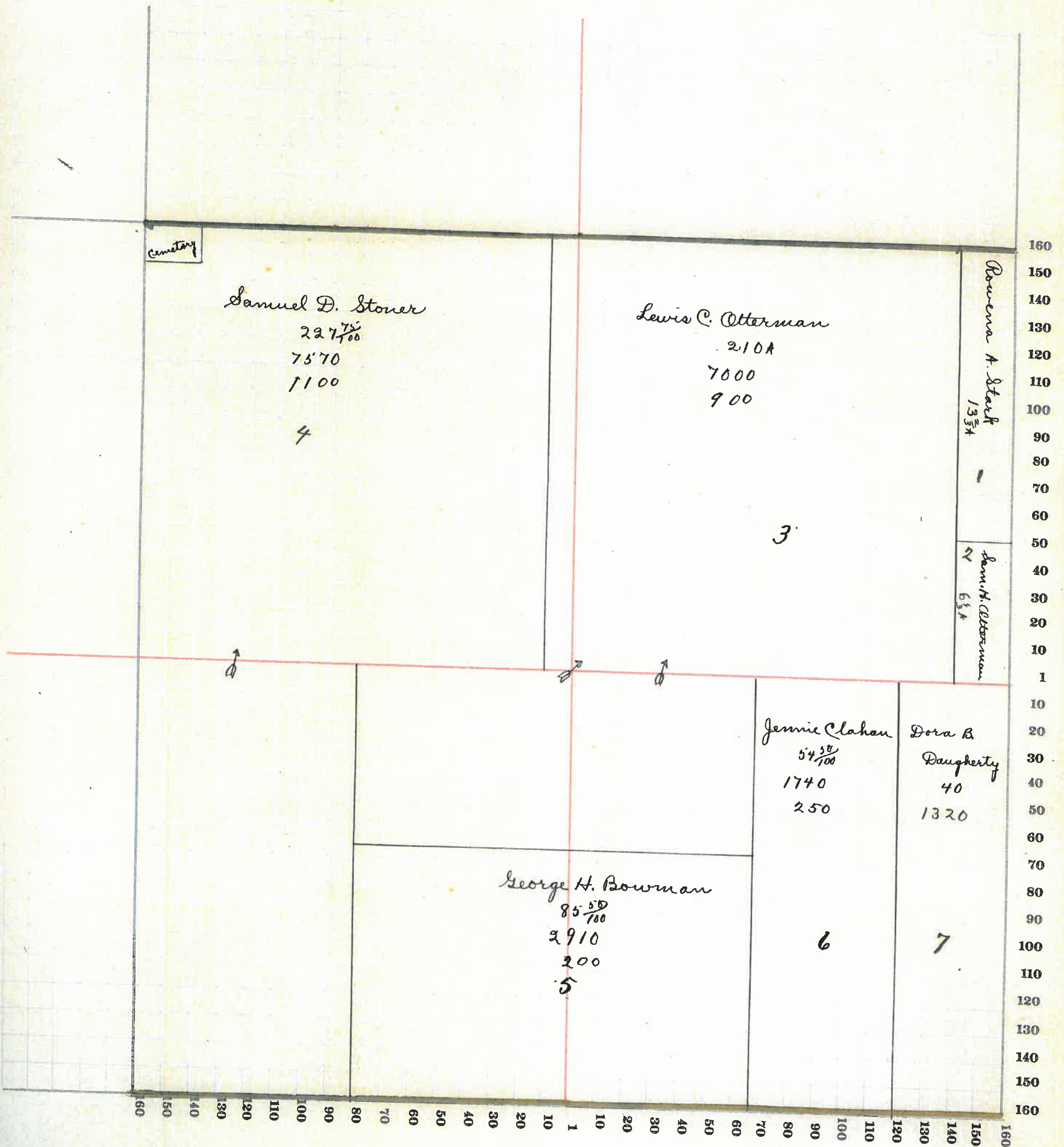
Viguesey Printing Co., Terre Haute, Ind.

NAMES OF OWNERS	Number on Plat	DESCRIPTION	Section	Township	Range	Acres	Hundredths	Value of Lands	Value of Improvements	Value of Lands and Improvements
<i>Rowena Stark</i>	1	<i>pt NE⁴</i>	21	17	3	13	<i>66²/₃</i>	<i>Valued with Land in Sec. 22</i>		
<i>Sam H Otterman</i>	2	<i>pt NE⁴</i>				6	<i>33¹/₃</i>	"	"	"
<i>Lewis C Otterman</i>	3	<i>pt f</i>	21	17	3	210	7000	900	7900	
<i>Samuel D Stoner</i>	4	<i>pt W²</i>				227	<i>75</i>	7570	1100	8670
<i>Geo. H Bowman</i>	5	<i>pt S²</i>				85	<i>50</i>	2910	200	3120
<i>Jennie Clahan</i>	6	<i>pt SE⁴</i>				54	<i>50</i>	1740	250	1990
<i>Dora B Daugherty</i>	7	<i>pt NE⁴</i>				40	1320		1320	

SECTION NO. 21

Congressional Township, No. 17 R. 3

SCALE:—Forty rods to an inch, or ten rods to a space, Congress Land, which is one mile square for a section.
 Number of acres in this section, according to the United States Survey



42

MONTGOMERY COUNTY, INDIANA, 1911

Assessor's Plat-Book for Clark Township, No. _____

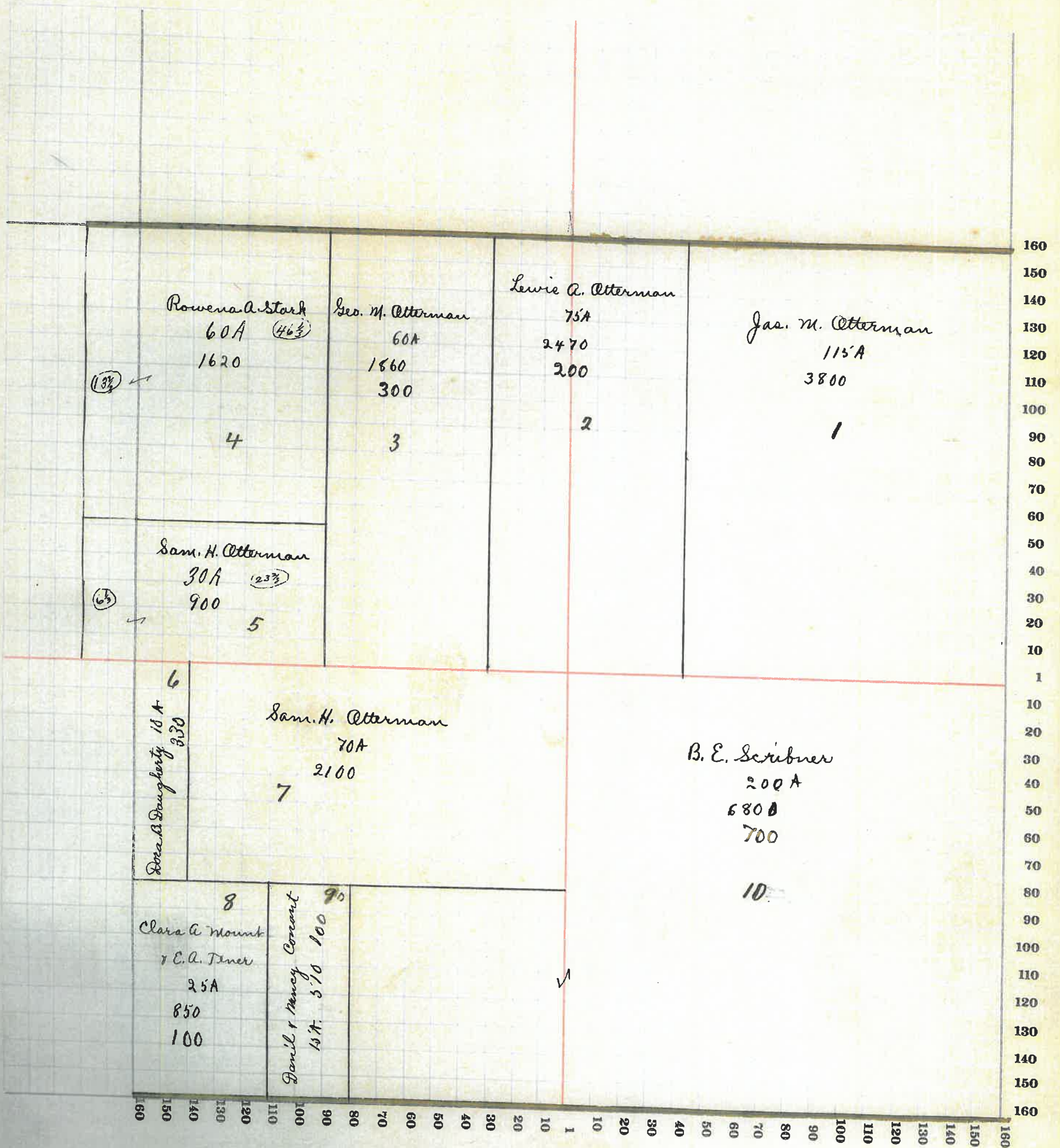
Viguessey Printing Co., Terre Haute, Ind.

NAMES OF OWNERS	Number on Plat	DESCRIPTION	Section	Township	Range	Acres	Hundredths	Value of Lands	Value of Improvements	Value of Lands and Improvements
Jas. M. Otterman	1	pt NE ⁴	22	17	3	115		3800		3800
Lewis A Otterman	2	pt N ²				75		2470	200	2670
Geo. M. Otterman	3	pt NW ⁴				60		1860	300	2160
Rowena Stark	4	pt NW ⁴ 46 ³ / ₄ A pt NE ⁴ Sec 21 13 ³ / ₄ A				60		1620		1620
Sam H Otterman	5	pt NW ⁴ 23 ³ / ₄ A pt NE ⁴ Sec 21 6 ³ / ₄				30		900		900
Dora B Daugherty	6	pt SW ⁴				10		330		330
Sam H Otterman	7	pt SW ⁴				70		2100		2100
Clara A Mount & Ed Tener	8	pt SW ⁴				25		850	100	950
Daniel & Nancy Conant	9	pt SW ⁴				15		510	100	610
B E Scribner	10	pt S ²				200		6800	700	7500

SECTION NO. 22

Congressional Township, No. 17 R. 3

SCALE:—Forty rods to an inch, or ten rods to a space, Congress Land, which is one mile square for a section.
 Number of acres in this section, according to the United States Survey



MONTGOMERY COUNTY, INDIANA, 191

Assessor's Plat-Book for

Township, No.

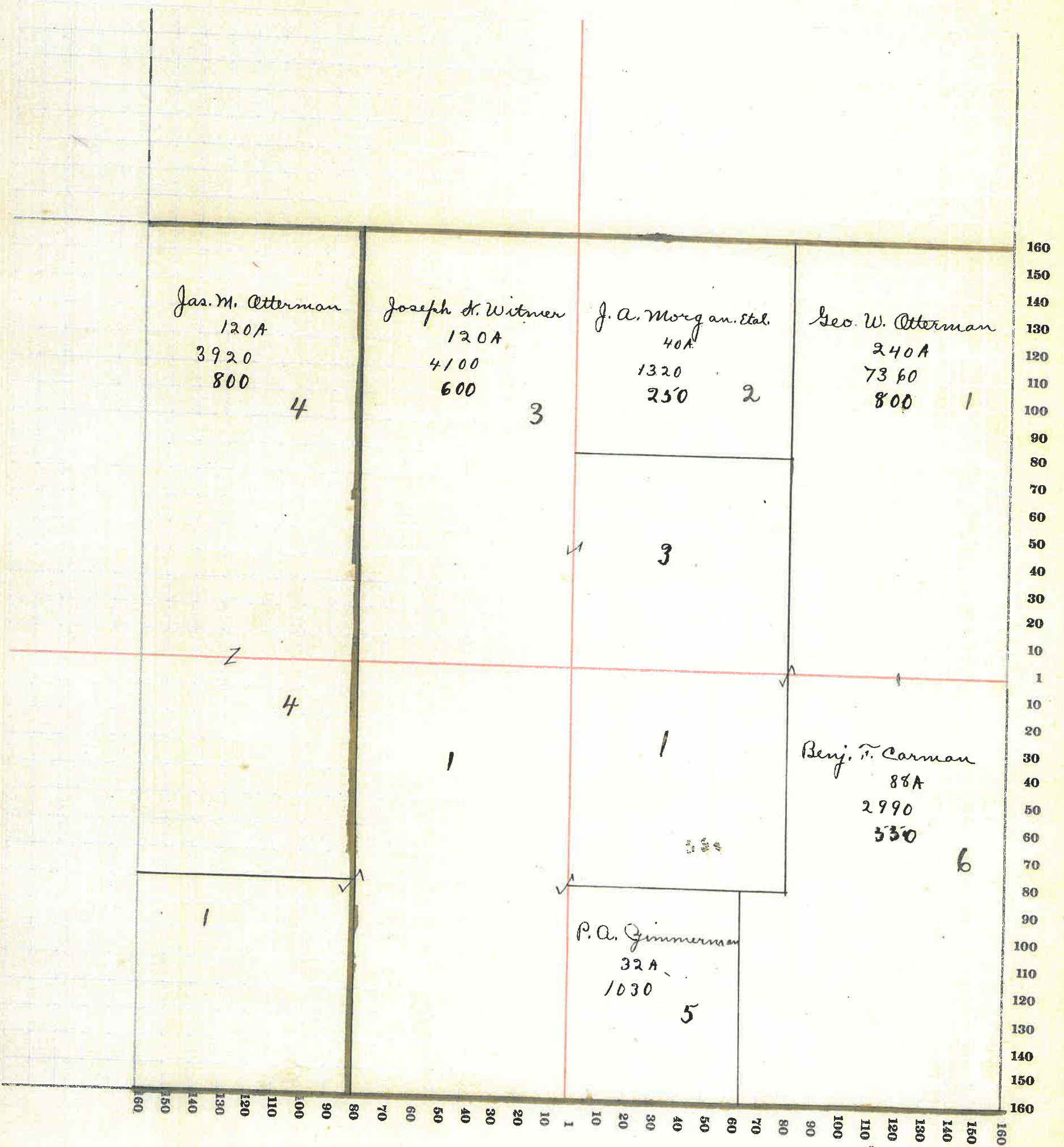
Vickers Printing Co., Terre Haute, Ind.

NAMES OF OWNERS	Number on Plat	DESCRIPTION	Section	Township	Range	Acres	Hundredths	Value of Lands	Value of Improvements	Value of Lands and Improvements
<i>Geo. W. Otterman</i>	1	<i>Pt.</i>	23	17	3	240		7360	800	8160
<i>J. A. Morgan, et al.</i>	2	<i>NW⁴ NE⁴</i>				40		1320	250	1570
<i>Joseph H. Whitmer</i>	3	<i>Pt - N²</i>				120		4100	600	4700
<i>Jas. M. Otterman</i>	4	<i>Pt - W²</i>				120		3920	800	4720
<i>P. A. Zimmerman</i>	5	<i>Pt - SW⁴ SE⁴</i>				32		1030		1030
<i>Benj. F. Carman</i>	6	<i>Pt SE⁴</i>				88		2990	550	3540

SECTION NO. 23

Congressional Township, No. 17 R. 3

SCALE:—Forty rods to an inch, or ten rods to a space, Congress Land, which is one mile square for a section.
Number of acres in this section, according to the United States Survey



46

MONTGOMERY COUNTY, INDIANA, 191

Assessor's Plat-Book for Clark Township, No. _____

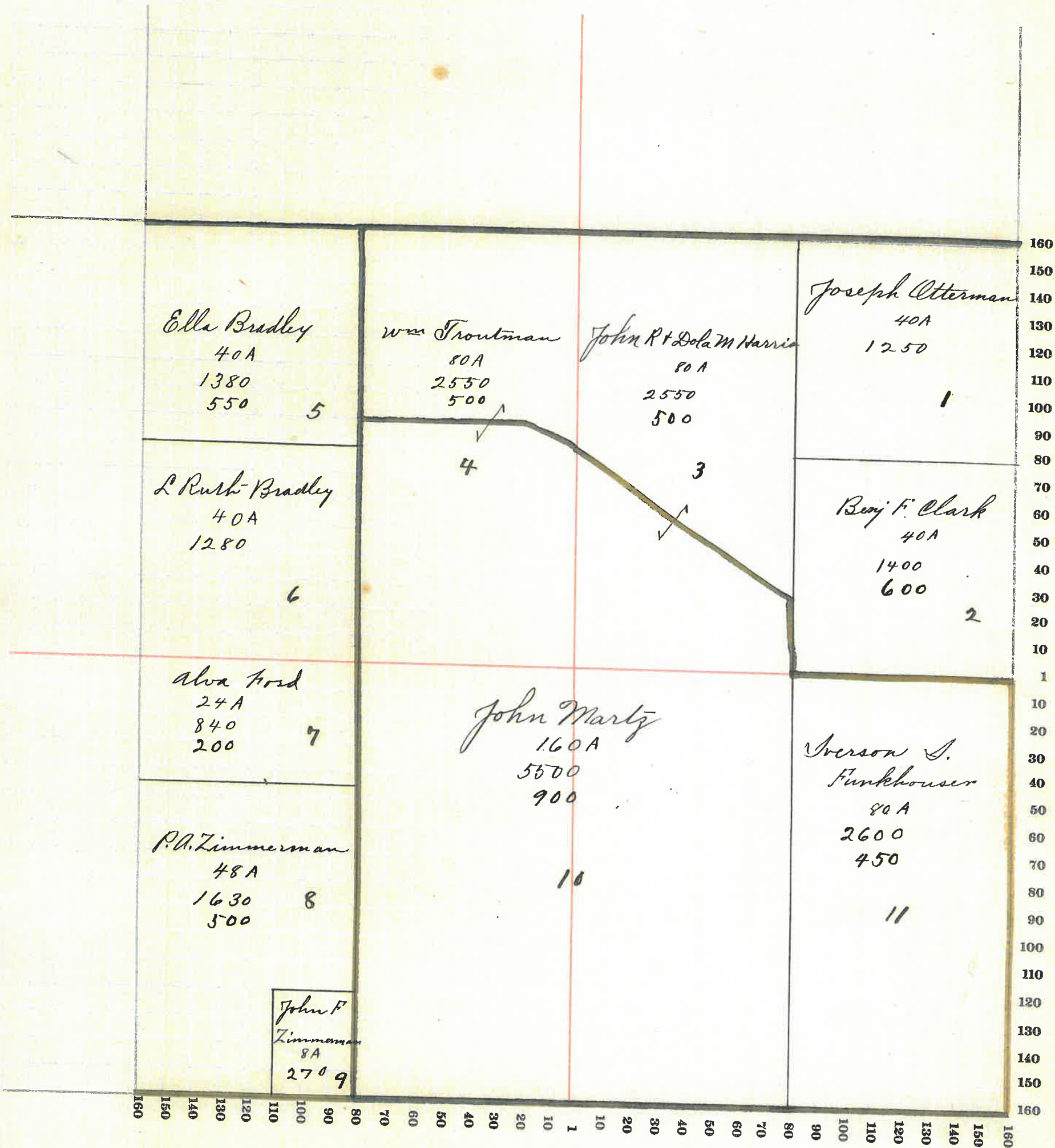
Viquesney Printing Co., Terre Haute, Ind.

NAMES OF OWNERS	Number on Plat	DESCRIPTION	Section	Township	Range	Acres	Hundredths	Value of Lands	Value of Improvements	Value of Lands and Improvements
Joseph Otterman	1	NE ⁴ NE ⁴	24	17	3	40		1250		1250
Benj F Clark	2	SE ⁴ NE ⁴				40		1400	600	2000
John R + Dola M Harris	3	W ² NE ⁴				80		2530	500	3050
Wm Troutman	4	E ² NW ⁴				80		2530	500	3050
Ella Bradley	5	NW ⁴ NW ⁴				40		1380	550	1930
Ruth Bradley	6	SW ⁴ NW ⁴				40		1280		1280
Alva Ford	7	Pt N ² SW ⁴				24		840	200	1040
P.A. Zimmerman	8	Pt W ² SW ⁴				48		1630	500	2130
John F. Zimmerman	9	Pt W ² SW ⁴				8		270		270
John Marty	10	Pt S ²				160		5800	900	6400
Berson J Hunkhauer	11	E ² SE ⁴				80		2600	450	3050

SECTION NO. 24

Congressional Township, No. 17 R. 3

SCALE:—Forty rods to an inch, or ten rods to a space, Congress Land, which is one mile square for a section.
Number of acres in this section, according to the United States Survey



48

MONTGOMERY COUNTY, INDIANA, 191

Assessor's Plat-Book for Clark Township, No. _____

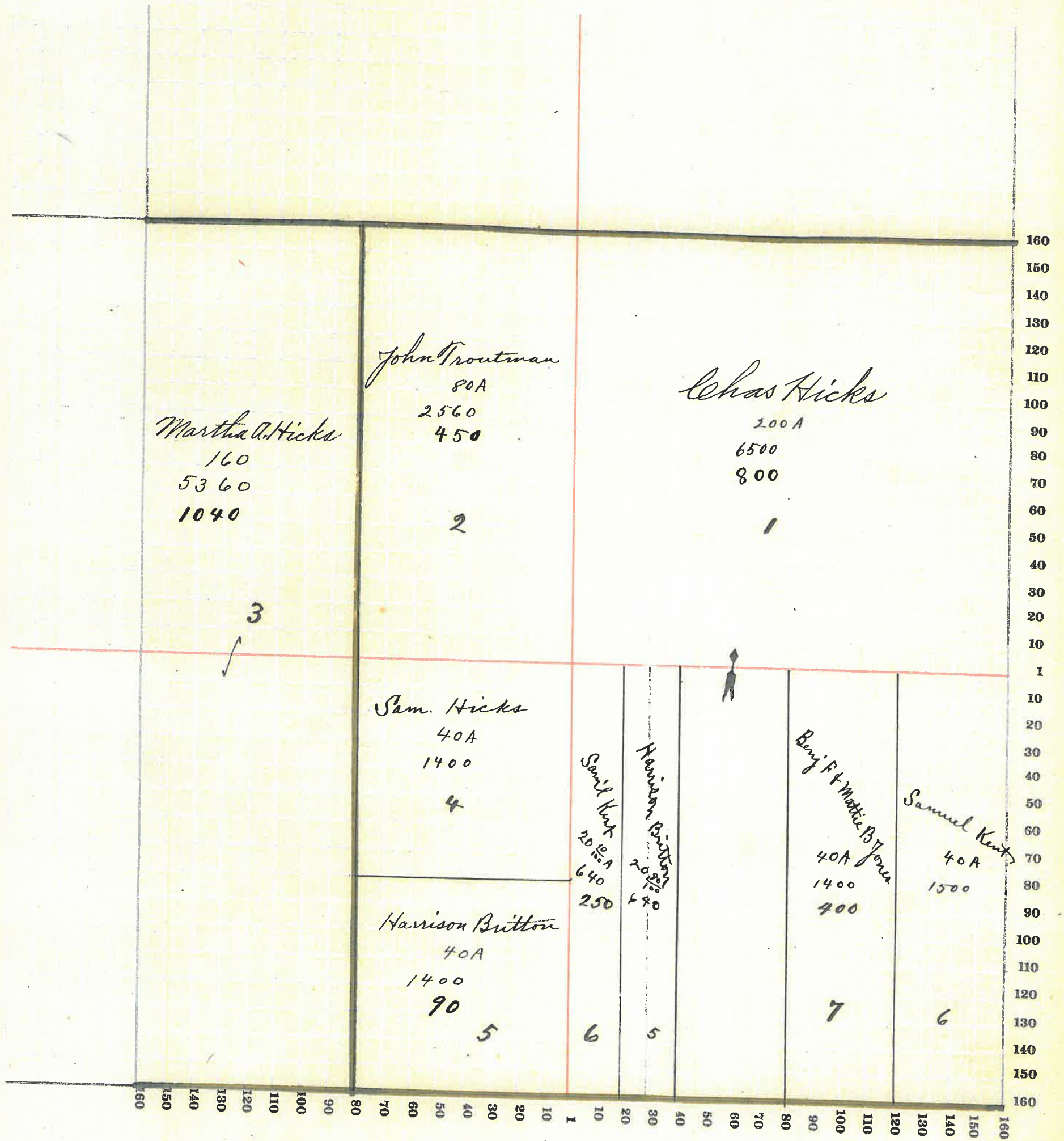
Viquesney Printing Co., Terre Haute, Ind.

NAMES OF OWNERS	Number on Plat	DESCRIPTION	Section	Township	Range	Acres	Hundredths	Value of Lands	Value of Improve-ments	Value of Lands and Improve-ments
<i>Chas Hicks</i>	1	<i>N E²</i>	23	17	3	200		6500	800	7300
<i>John Troutman</i>	2	<i>E² N W⁴</i>				80		2560	450	3010
<i>Martha Hicks</i>	3	<i>W² W²</i>				160		3360	1040	6400
<i>Samuel Hicks</i>	4	<i>N E⁴ S W⁴</i>				40		1400		1400
<i>Harrison Britton</i>	5	<i>S E⁴ S W⁴</i>				40		1400	90	1490
" "	"	<i>N S E⁴</i>				20	80	640		640
<i>Samuel Kent</i>	6	<i>N S E⁴</i>				20	10	640	250	890
" "	6	<i>E² E² S E⁴</i>				40		1300		1300
<i>Benj F & Mattie B Jones</i>	7	<i>W² E² S E⁴</i>				40		1400	400	1800

SECTION NO. 25

Congressional Township, No. 17 R. 3

SCALE:—Forty rods to an inch, or ten rods to a space, Congress Land, which is one mile square for a section.
Number of acres in this section, according to the United States Survey



MONTGOMERY COUNTY, INDIANA, 191

Assessor's Plat-Book for *Clark*

Township, No. _____

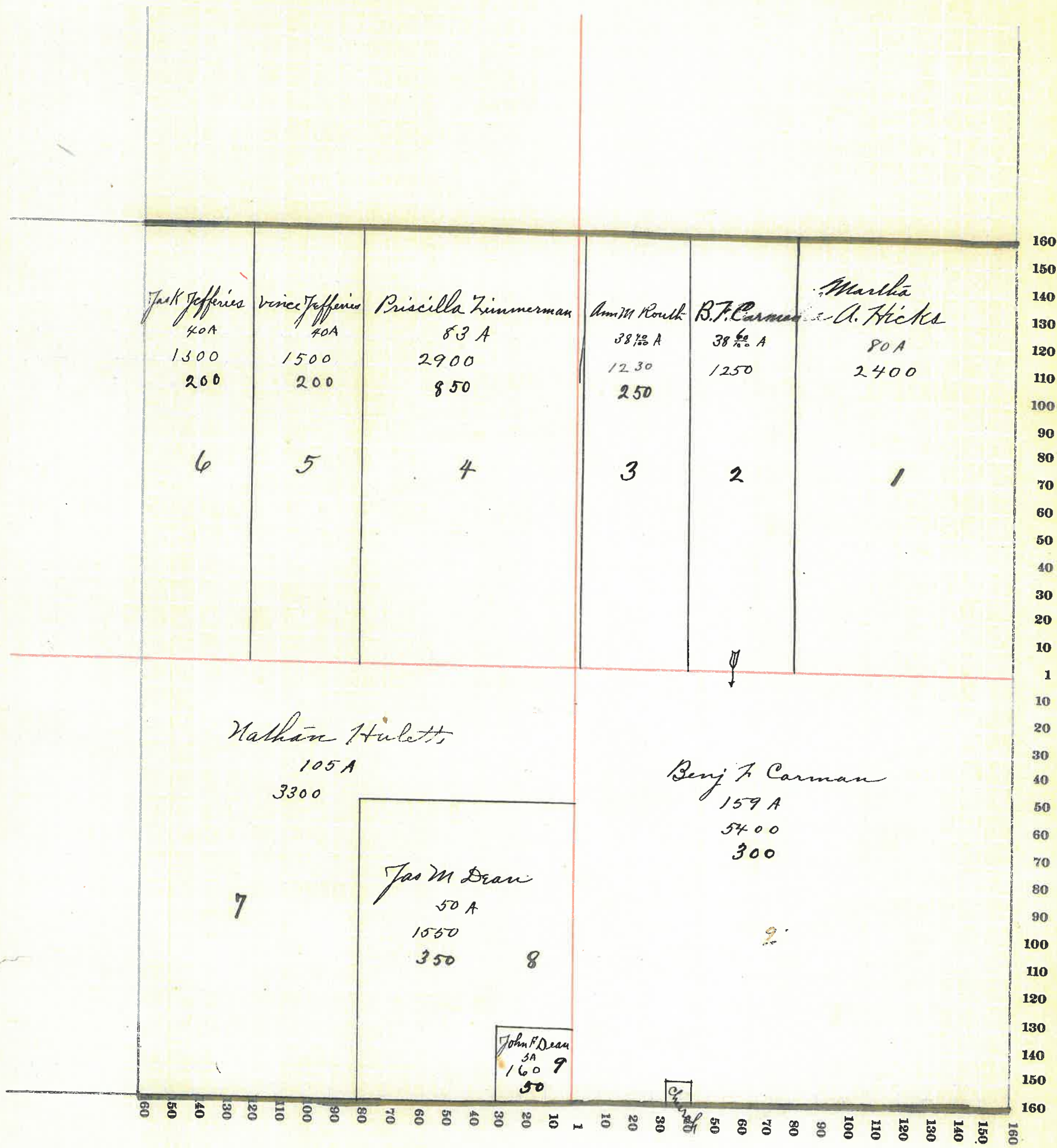
Viquesney Printing Co., Terre Haute, Ind.

NAMES OF OWNERS	Number on Plat	DESCRIPTION	Section	Township	Range	Acres	Hundredths	Value of Lands	Value of Improvements	Value of Lands and Improvements
<i>Martha A Hicks</i>	1	<i>E² NE⁴</i>	26	17	3	80		2400		2400
<i>Benj. F. Carman</i>	2	<i>pt NE⁴</i>				38	60	1250		1250
<i>" " "</i>		<i>pt SE⁴</i>				157		5400	300	5700
<i>Ann M. Routh</i>	3	<i>pt NE⁴</i>				38	40	1230	250	1480
<i>Priscilla Zimmerman</i>	4	<i>pt N²</i>				83		2900	850	3750
<i>Vince Jefferies</i>	5	<i>E² W² NW⁴</i>				40		1500	200	1700
<i>Jas. K. Jefferies</i>	6	<i>W² W² NW⁴</i>				40		1300	200	1700
<i>Nathan Hulett</i>	7	<i>pt SW⁴</i>				105		3300		3300
<i>Jas. M. Dean</i>	8	<i>pt SW⁴</i>				30		1550	350	1900
<i>John F. Dean</i>	9	<i>pt SW⁴</i>				5		160	50	210

SECTION NO. 26

Congressional Township, No. 17 R. 3

SCALE:—Forty rods to an inch, or ten rods to a space, Congress Land, which is one mile square for a section.
 Number of acres in this section, according to the United States Survey



MONTGOMERY COUNTY, INDIANA, 191

Assessor's Plat-Book for Clark Township, No. _____

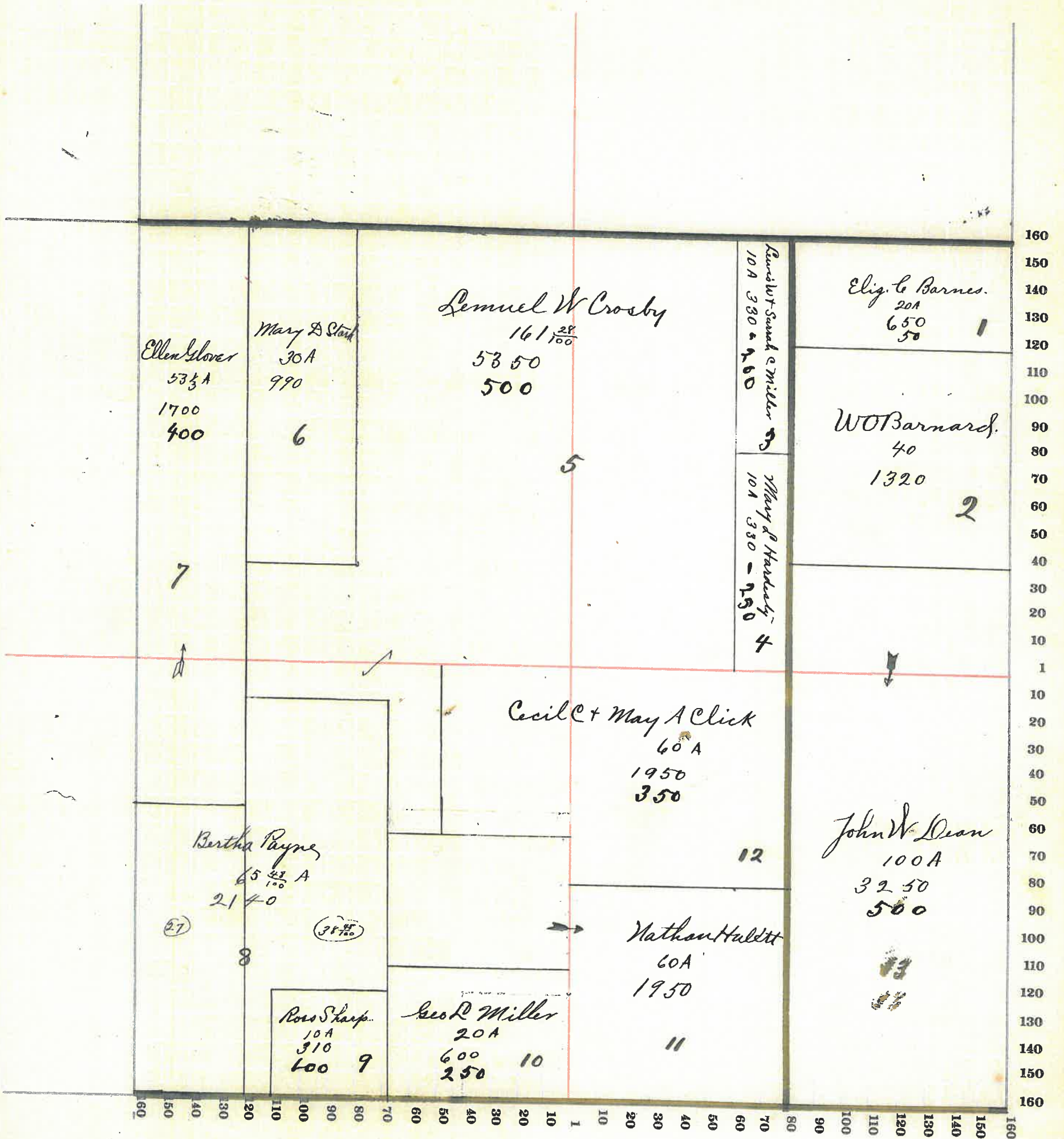
Viquesney Printing Co., Terre Haute, Ind.

NAMES OF OWNERS	Number on Plat	DESCRIPTION	Section	Township	Range	Acres	Hundredths	Value of Lands	Value of Improve-ments	Value of Lands and Improve-ments	S N
Eliz. C Barnes	1	Pt E ² NE ⁴	27	17	3	20		650	50	700	
W. O. Barnard	2	Pt E ² NE ⁴				40		1320		1320	
Lewis W. + Sarah C Miller	3	Pt NE ⁴				10		330	200	530	
Mary L Hardesty	4	Pt NE ⁴				10		330	250	580	
Lemuel H Crosby	5	Pt	27	17	3	161	28	5350	500	5850	
Mary D Stark	6	Pt NW ⁴				30		990		990	
Ellen Glover	7	Pt W ²				53	33	1700	400	2100	
Bertha Payne	8	Pt SW ⁴				65	48	2140		2140	
Ross Sharp	9	Pt SW ⁴				10		310	100	410	
Geo. L. Miller	10	Pt SW ⁴				20		600	250	850	
Nathan Hulett	11	Pt S ²				60		1950		1950	
Cecil C + May A Chick	12	Pt S ²				60		1950	350	2300	
John H Dean	13	Pt E ²				100		3250	500	3750	

SECTION NO. 27

Congressional Township, No. 17 R. 3

SCALE:—Forty rods to an inch, or ten rods to a space, Congress Land, which is one mile square for a section.
 Number of acres in this section, according to the United States Survey



54

MONTGOMERY COUNTY, INDIANA, 191

Assessor's Plat-Book for

Clark

Township, No. _____

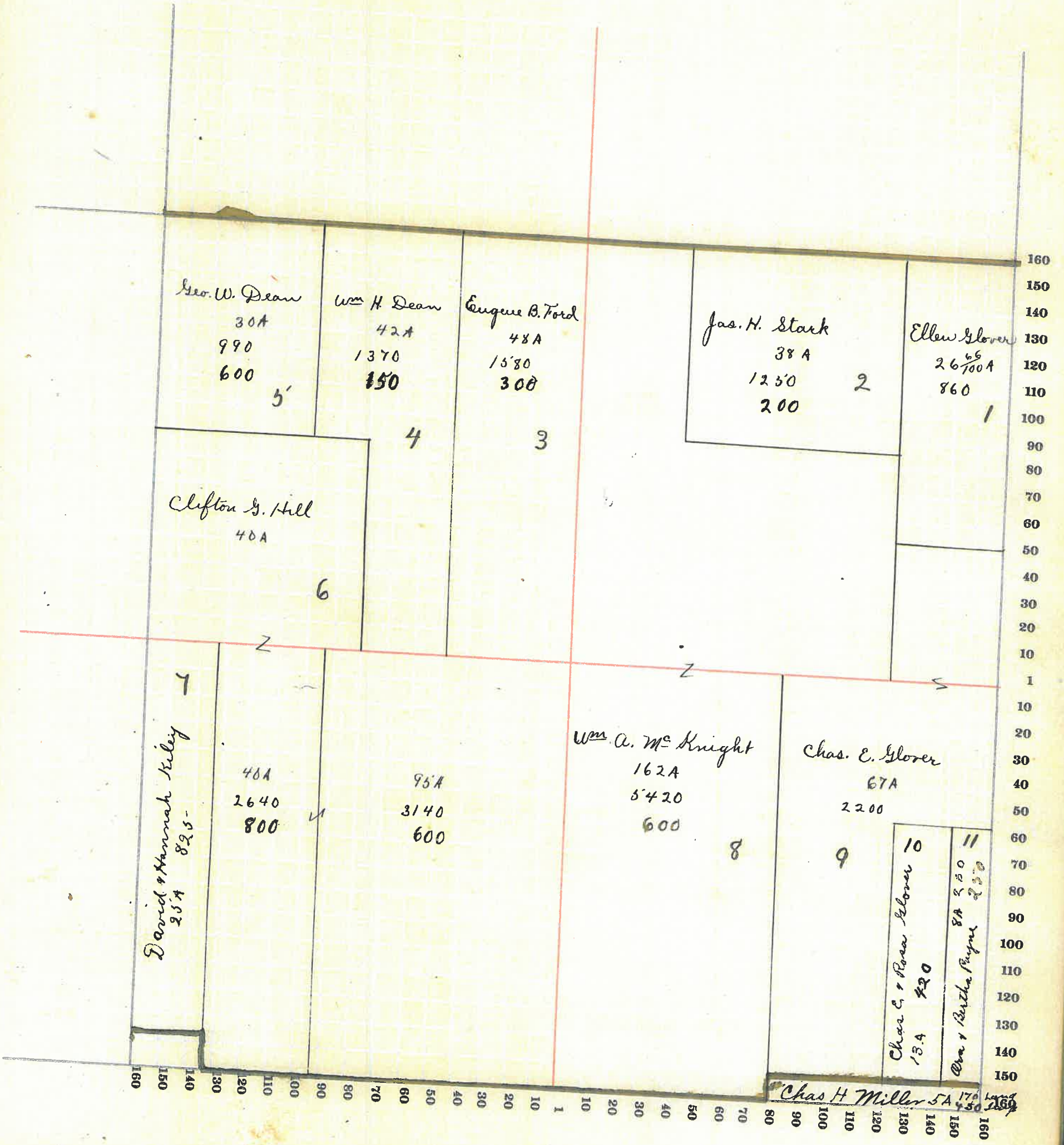
Viguessey Printing Co., Terre Haute, Ind.

NAMES OF OWNERS	Number on Plat	DESCRIPTION	Section	Township	Range	Acres	Hundredths	Value of Lands	Value of Improvements	Value of Lands and Improvements	
Ellen Glover	1	Pt NE ⁴	28	17	3	26	66	860		860	
Jas. H. Stark	2	Pt NE ⁴				38		1250	200	1450	
Eugene B. Ford	3	Pt E ² NW ⁴				48		1580	300	1880	
W ^m H. Dean	4	Pt N ²				42		1370	150	1520	
Geo. W. Dean	5	Pt NW ⁴ NW ⁴				30		990	600	1590	
Clifton B. Hill	6	SW ⁴ NW ⁴				40	}	2640	800	3440	
		Pt SW ⁴			40						
		Pt SW ⁴			95	3140		600	3740		
David & Hannah Riley	7	Pt W ² SW ⁴				25		825		825	
W ^m A. Mc Knight	8	Pt E ²				162		5420	600	6020	
Chas. E. Glover	9	Pt E ²				67		2200		2200	
Chas. E. & Rosa Glover	10	Pt SE ⁴				13		420		420	
Ora & Bertha Payne	11	Pt SE ⁴				8		260	250	510	
Chas. H. Miller	12	Pt SE ⁴				5		170	450	620	

SECTION NO. 28

Congressional Township, No. 17 R. 3

SCALE:—Forty rods to an inch, or ten rods to a space, Congress Land, which is one mile square for a section.
Number of acres in this section, according to the United States Survey



MONTGOMERY COUNTY, INDIANA, 191

Assessor's Plat-Book for Clark Township, No. _____

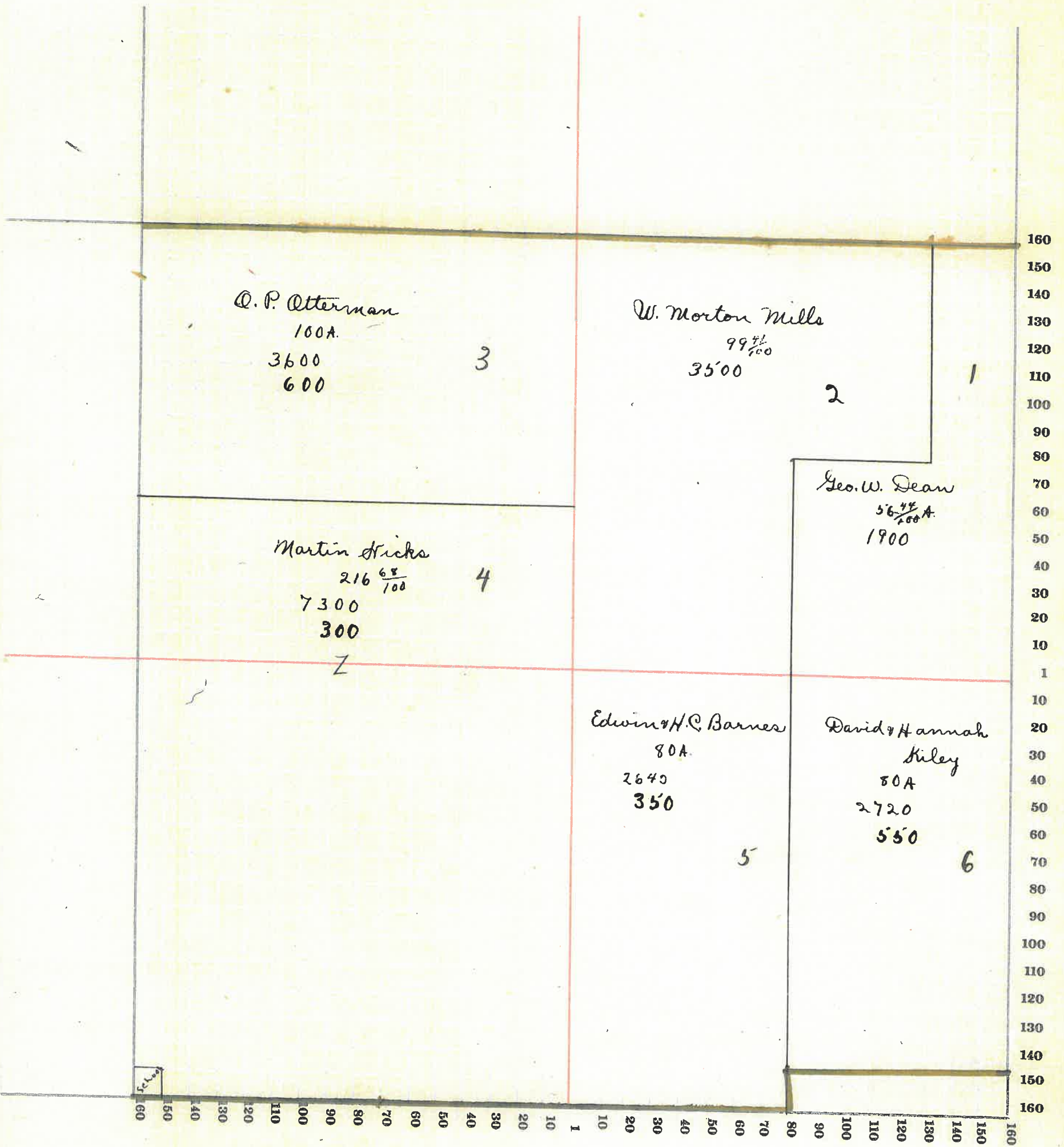
Vigorelly Printing Co., Terre Haute, Ind.

NAMES OF OWNERS	Number on Plat	DESCRIPTION	Section	Township	Range	Acres	Hundredths	Value of Lands	Value of Improve-ments	Value of Lands and Improve-ments
Geo. W. Dean	1	Pt E ² NE ⁴	29	17	3	56	44	1900		1900
W. Morton Mills	2	Pt NE ⁴				99	41	3500		3500
O. P. Oltzman	3	Pt NW ⁴				100		3600	600	4200
Martin Hicks	4	Pt W ²				216	68	7300	300	7600
Edwin & H. C. Barnes	5	W ² SE ⁴				80		2640	350	2990
David & Hannah Hiley	6	E ² SE ⁴				80		2720	550	3270

SECTION NO. 29

Congressional Township, No. 17 R. 3

SCALE:—Forty rods to an inch, or ten rods to a space, Congress Land, which is one mile square for a section.
Number of acres in this section, according to the United States Survey



MONTGOMERY COUNTY, INDIANA, 191

Assessor's Plat-Book for Clark Township, No. _____

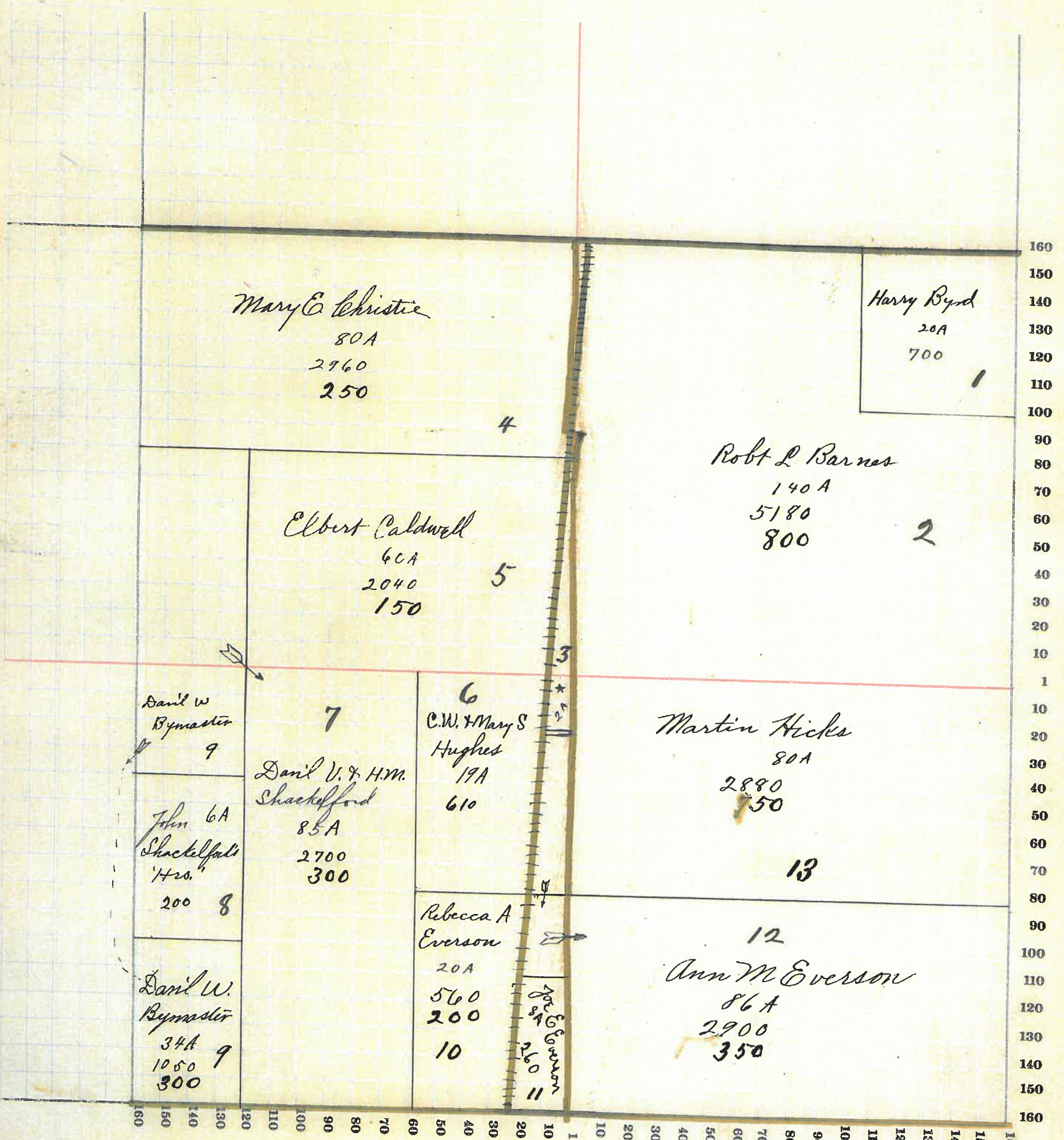
Viquesney Printing Co., Terre Haute, Ind.

NAMES OF OWNERS	Number on Plat	DESCRIPTION	Section	Township	Range	Acres	Hundredths	Value of Lands	Value of Improvements	Value of Lands and Improvements
Harry Byrd	1	pt NE ⁴	30	17	3	20		700		700
Robt L. Barnes	2	pt NE ⁴				140		5780	800	5980
Sub. Loan Fund & Soc. Ass. Paduca	3	pt W ²				2		60	100	160
Mary E. Christie	4	N ² NW ⁴				80		2960	250	3210
Elbert Caldwell	5	pt NW ⁴				60		2040	150	2190
Ch. of Mary S. Hughes	6	pt SW ⁴				19		610		610
Famil. U. B. H. M. Shackelford	7	pt W ²				85		2700	300	3000
John Shackelford's Hrs.	8	pt W ² SW ⁴				6		200		200
Danil. W. Rymaster	9	pt W ² SW ⁴				34		1050	300	1350
Rebecca A. Everson	10	pt E ² SW ⁴				20		560	200	760
Joe E. Everson	11	pt E ² SW ⁴				8		260		260
Ann M. Everson	12	pt S ²				86		2900	350	3250
Martin Hicks	13	N ² SE ⁴				80		2880	750	3630

SECTION NO. 30

Congressional Township, No. 17 R. 3

SCALE:—Forty rods to an inch, or ten rods to a space, Congress Land, which is one mile square for a section.
 Number of acres in this section, according to the United States Survey



* Building Loan Fund & Savings Ass. La. Co.

60
2A
60
200

MONTGOMERY COUNTY, INDIANA, 191

Assessor's Plat-Book for

Clark

Township, No. _____

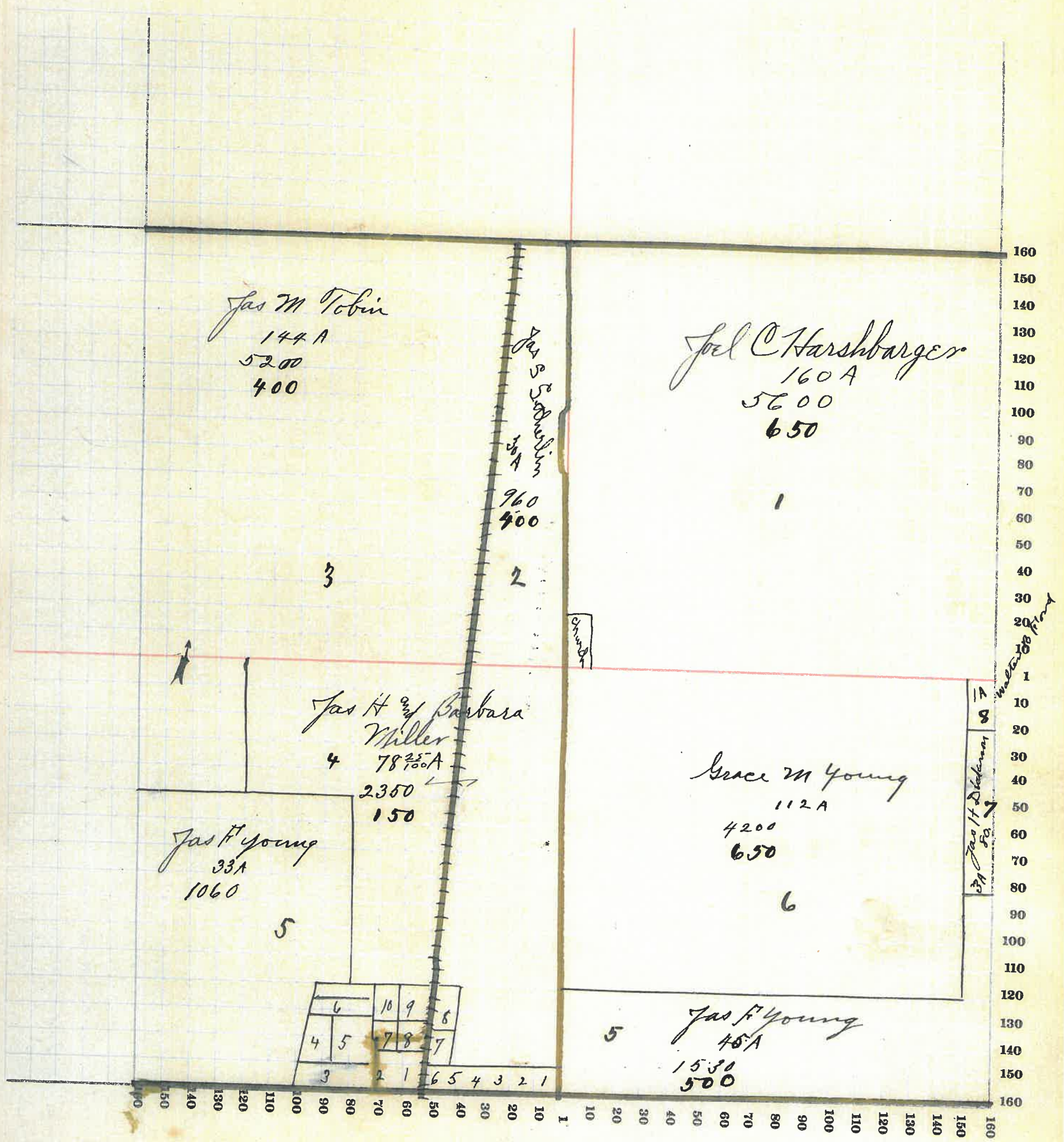
Viguesney Printing Co., Terre Haute, Ind.

NAMES OF OWNERS	Number on Plat	DESCRIPTION	Section	Township	Range	Acres	Hundredths	Value of Lands	Value of Improvements	Value of Lands and Improvements
Joel C. Harshbarger	1	NE ⁴	31	17	3	160	5600	650	6250	
Jas S. Sutherland	2	pt E ² NW ⁷				30	960	400	1360	
Jas M. Tobin	3	pt W ²				144	5200	400	5600	
Jas H + Barbara Miller	4	pt SW ⁴				79 ²⁵	2350	150	2500	
Jas F. Young	5	pt SW ⁴				33	1060		1060	
	5	pt SE ⁴				45	1530	500	2030	
Grace M. Young	6	pt SE ⁴				112	4200	650	4850	
Jas H. Dickerson	7	pt SE ⁴				3	80		80	
Walter B. Ford	8	pt SE ⁴							Valued with land in Sec 32, 1	
		Forest Home C. Division				No. lots	Value of lots			
Jas O + Pearl Bywater						1, 2, 3, 4, 5, 6,	380	50	430	
H J Morris						7, 8,	100	50	150	
		W. Division								
W.P. + Delilah J Young						1, pt 2	100	100	200	
Laura Hultz						3, 4, 6,	300	150	450	
L + Laura Hultz						pt 5	100		100	
John R. O'Connor						7, 8, 9, pt 10, pt 5,	150	150	300	

SECTION NO. 31

Congressional Township, No. 17 R. 3

SCALE:—Forty rods to an inch, or ten rods to a space, Congress Land, which is one mile square for a section.
 Number of acres in this section, according to the United States Survey



62

MONTGOMERY COUNTY, INDIANA, 191

Assessor's Plat-Book for Clark Township, No. _____

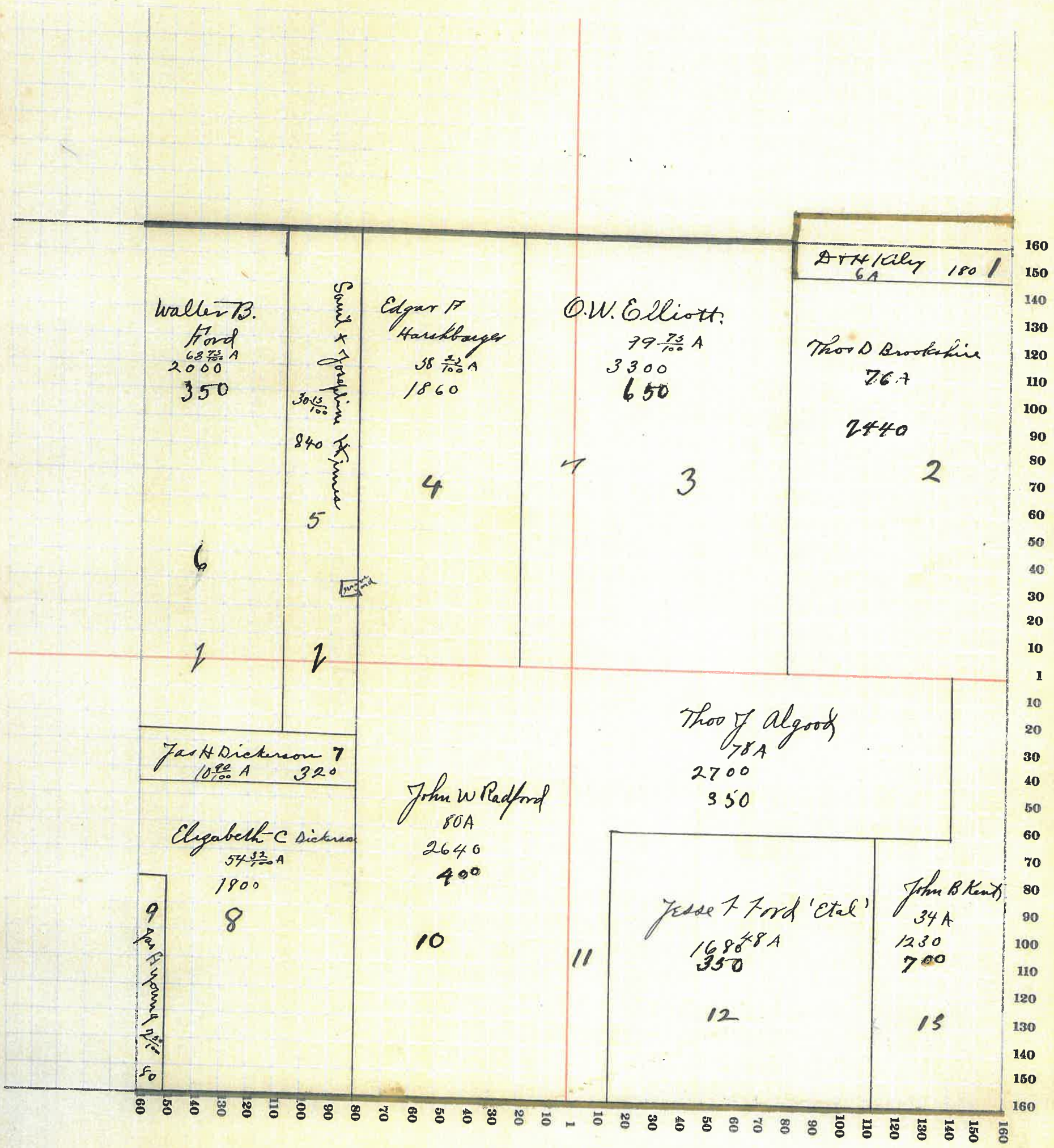
Vigemey Printing Co., Terre Haute, Ind.

NAMES OF OWNERS	Number on Plat	DESCRIPTION	Section	Township	Range	Acres	Hundredths	Value of Lands	Value of Improve-ments	Value of Lands and Improve-ments
L & H Kiley	1	pt E ² NE ⁴	32	17	3	6		180		180
Thos D Brookshire	2	pt E ² NE ⁴				76		2440		2440
O. W. Elliott	3	pt N ²				99	35	3300	650	3950
Edgar F. Harshbarger	4	pt E ² NW ⁴				58	25	1860		1860
Saml & Josephine Himes	5	pt W ²				30	15	840		840
Walter Bond	6	pt W ²				63	75	2000	350	2350
Jasit Dickerson	7	pt SW ⁴				10	90	320		320
Elizabeth C. Dickerson	8	pt SW ⁴				34	32	1800		1800
Jas F Young	9	pt SW ⁴				2	50	80		80
John W Radford	10	E ² SW ⁴				80		2640	400	3040
Thos J Algood	11	pt SE ⁴				78		2700	350	3050
Jesse F Ford 'Aid'	12	pt SE ⁴				48		1680	350	2030
John B. Kent	13	pt SE ⁴				34		1230	700	1930

SECTION NO. 32

Congressional Township, No. 17 R. 3

SCALE:—Forty rods to an inch, or ten rods to a space, Congress Land, which is one mile square for a section.
 Number of acres in this section, according to the United States Survey



64

MONTGOMERY COUNTY, INDIANA, 191

Assessor's Plat-Book for blark

Township, No. _____

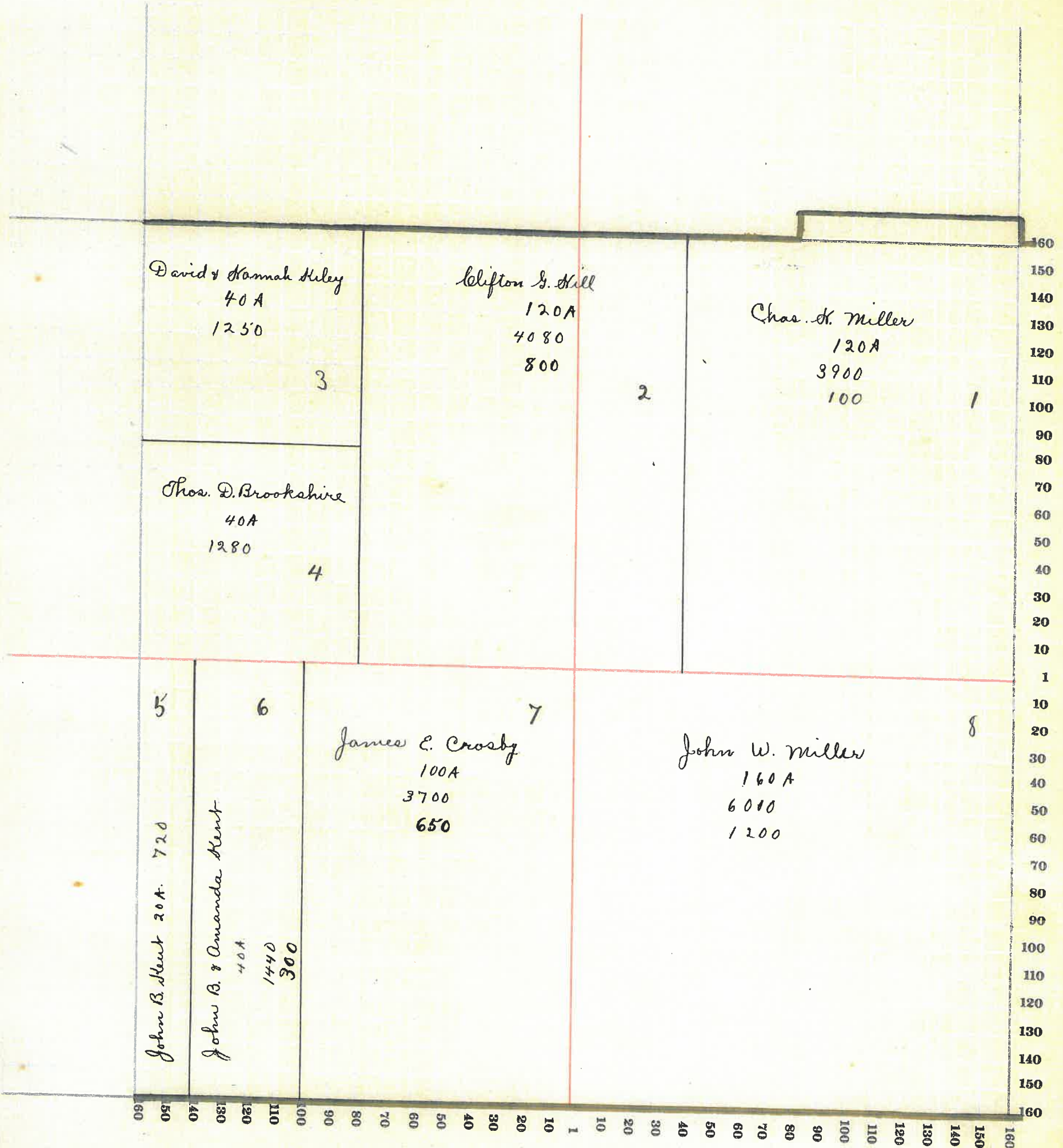
Viquency Printing Co., Terre Haute, Ind.

NAMES OF OWNERS	Number on Plat	DESCRIPTION	Section	Township	Range	Acres	Hundredths	Value of Lands	Value of Improvements	Value of Lands and Improvements
Chas. H. Miller	1	PT NE ¹	33	17	3	120		3900	100	4000
Clifton S. Hill	2	PT N ²				120		4080	800	4880
David & Hannah Stiley	3	NW ¹ NW ¹				40		1250		1250
Thos. D. Brookshire	4	SW ¹ NW ¹				40		1280		1280
John B. Stent	5	PT SW ¹				20		720		720
John B. & Amanda Stent	6	PT SW ¹				40		1440	300	1740
James E. Crosby	7	PT SW ¹				100		3700	650	4350
John W. Miller	8	SE ¹				160		6000	1200	7200

SECTION NO. 33

Congressional Township, No. 17 R. 3

SCALE:—Forty rods to an inch, or ten rods to a space, Congress Land, which is one mile square for a section. Number of acres in this section, according to the United States Survey.



MONTGOMERY COUNTY, INDIANA, 191

Assessor's Plat-Book for Clark

Township, No. _____

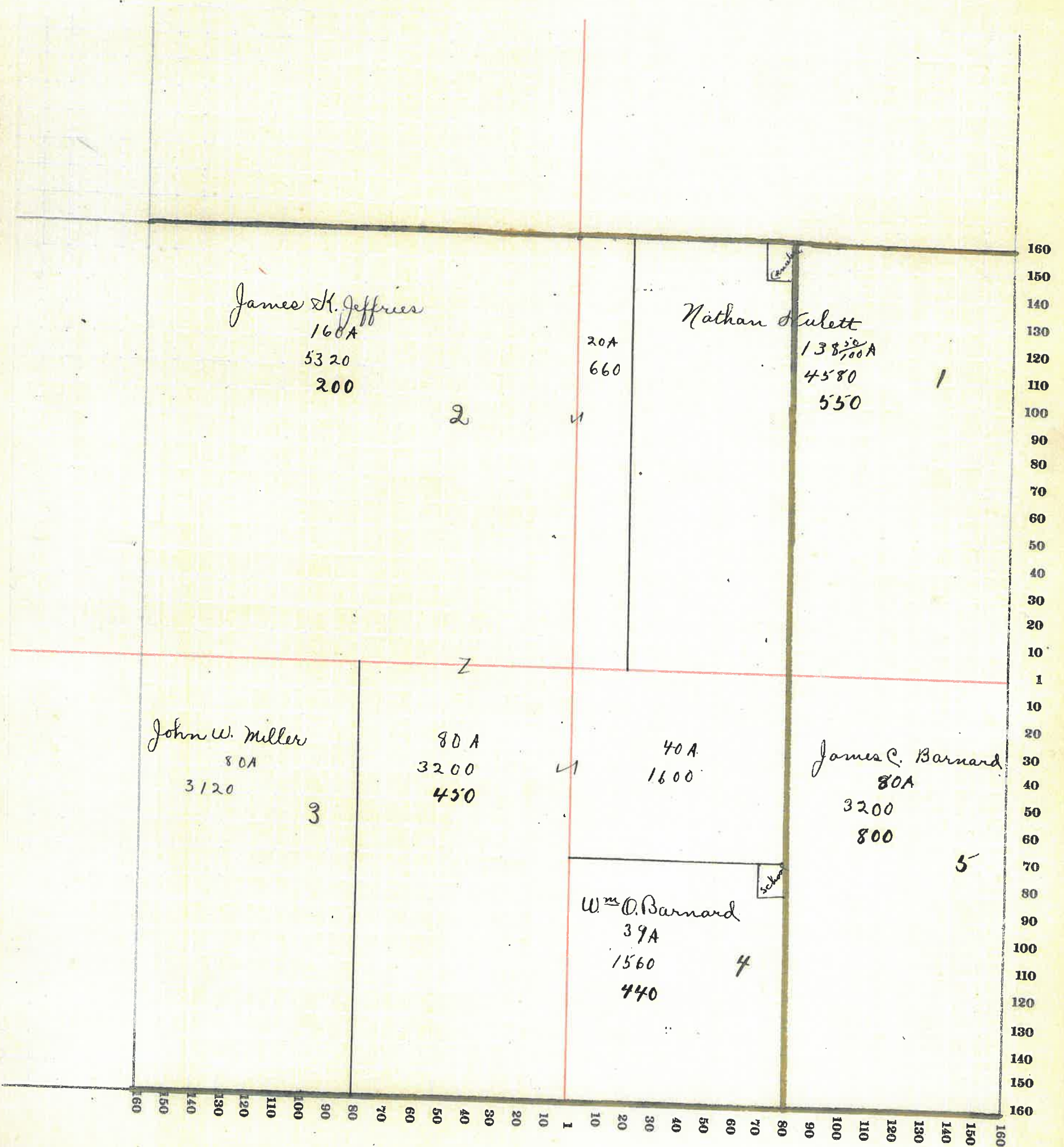
Viquesney Printing Co., Terre Haute, Ind.

NAMES OF OWNERS	Number on Plat	DESCRIPTION	Section	Township	Range	Acres	Hundredths	Value of Lands	Value of Improvements	Value of Lands and Improvements
Nathan Hulett	1	PT NE ⁴	34	17	3	138	50	4580	550	5130
James K. Jeffries	2	PT NE ⁷				20		660		660
		NE ⁴				160		5320	200	5520
		E ² SW ⁴				80		3200	450	3650
		NW ⁴ SE ⁴				40		1600		1600
John W. Miller	3	W ² SW ⁴				80		3120		3120
Wm Q. Barnard	4	PT SE ⁴				39		1560	440	2000
James C. Barnard	5	E ² SE ⁴				80		3200	800	4000

SECTION NO. 34

Congressional Township, No. 17 R. 3

SCALE:—Forty rods to an inch, or ten rods to a space, Congress Land, which is one mile square for a section.
Number of acres in this section, according to the United States Survey



68

MONTGOMERY COUNTY, INDIANA, 191

Assessor's Plat-Book for

Township, No.

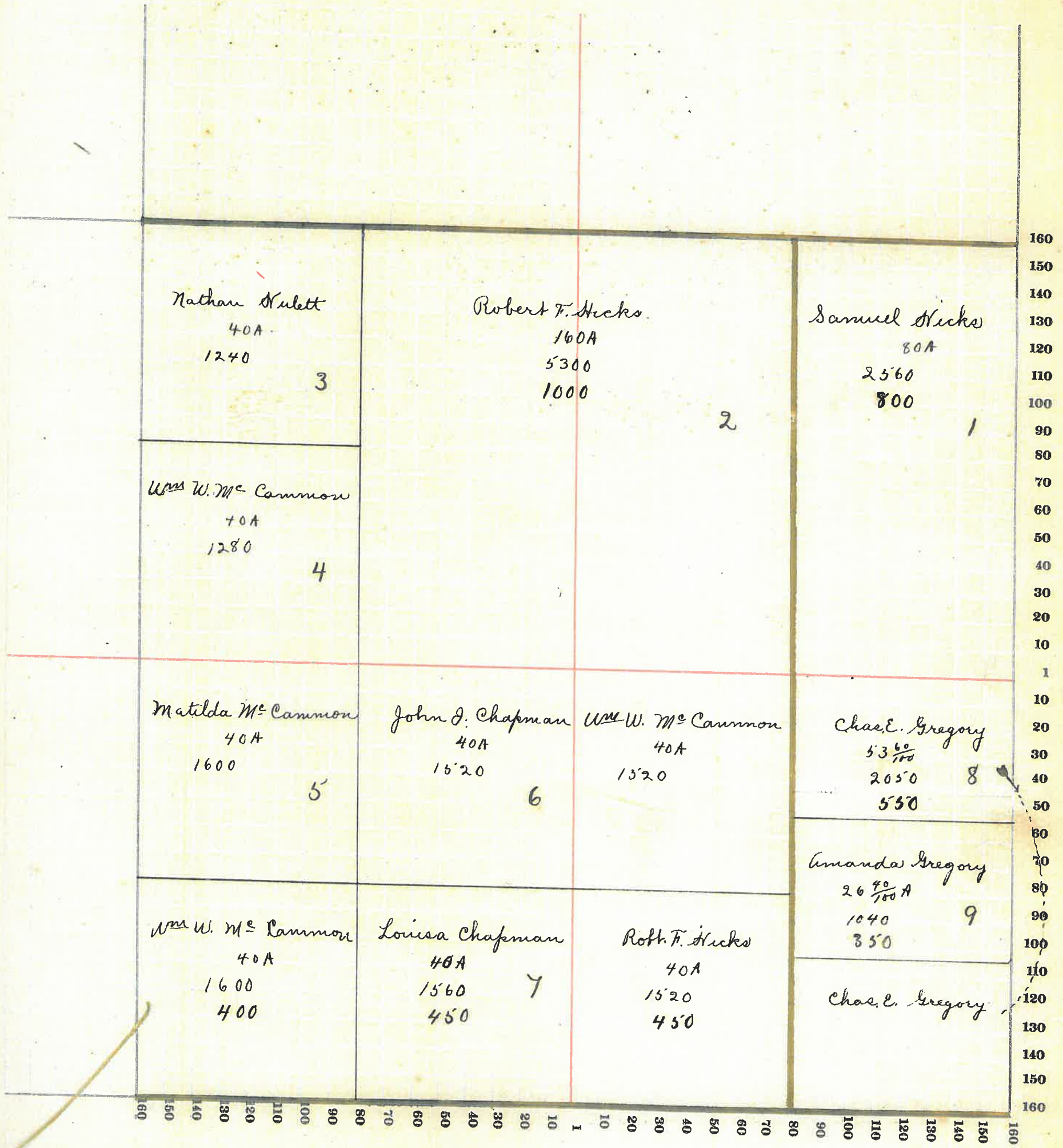
Viguesey Printing Co., Terre Haute, Ind.

NAMES OF OWNERS	Number on Plat	DESCRIPTION	Section	Township	Range	Acres	Hundredths	Value of Lands	Value of Improvements	Value of Lands and Improvements
Samuel Hicks	1	E ² NE ⁴	35	17	3	80		2560	800	3360
Robert F. Hicks	2	PA N ² SW ⁴ SE ⁴				160 40		5300 1520	1000 450	6300 1970
Nathan Hulett	3	NW ⁴ NW ⁴				40		1240		1240
Wm W. McCommou	4	SW ⁴ NW ⁴ SW ⁴ SW ⁴ NW ⁴ SE ⁴				40 40 40		1280 1600 1520		1280 2000 1520
Matilda McCommou	5	NW ⁴ SW ⁴				40		1600		1600
John J. Chapman	6	NE ⁴ SW ⁴				40		1520		1520
Louisa Chapman	7	SE ⁴ SW ⁴				40		1560	450	2010
Chas. E. Gregory	8	PA SE ⁴				53	60	2050	550	2600
Amanda Gregory	9	PA SE ⁴				26	40	1040	350	1390

SECTION NO. 35

Congressional Township, No. 17 R. 3

SCALE:—Forty rods to an inch, or ten rods to a space, Congress Land, which is one mile square for a section.
 Number of acres in this section, according to the United States Survey



70

MONTGOMERY COUNTY, INDIANA, 191

Assessor's Plat-Book for Clark

Township, No. _____

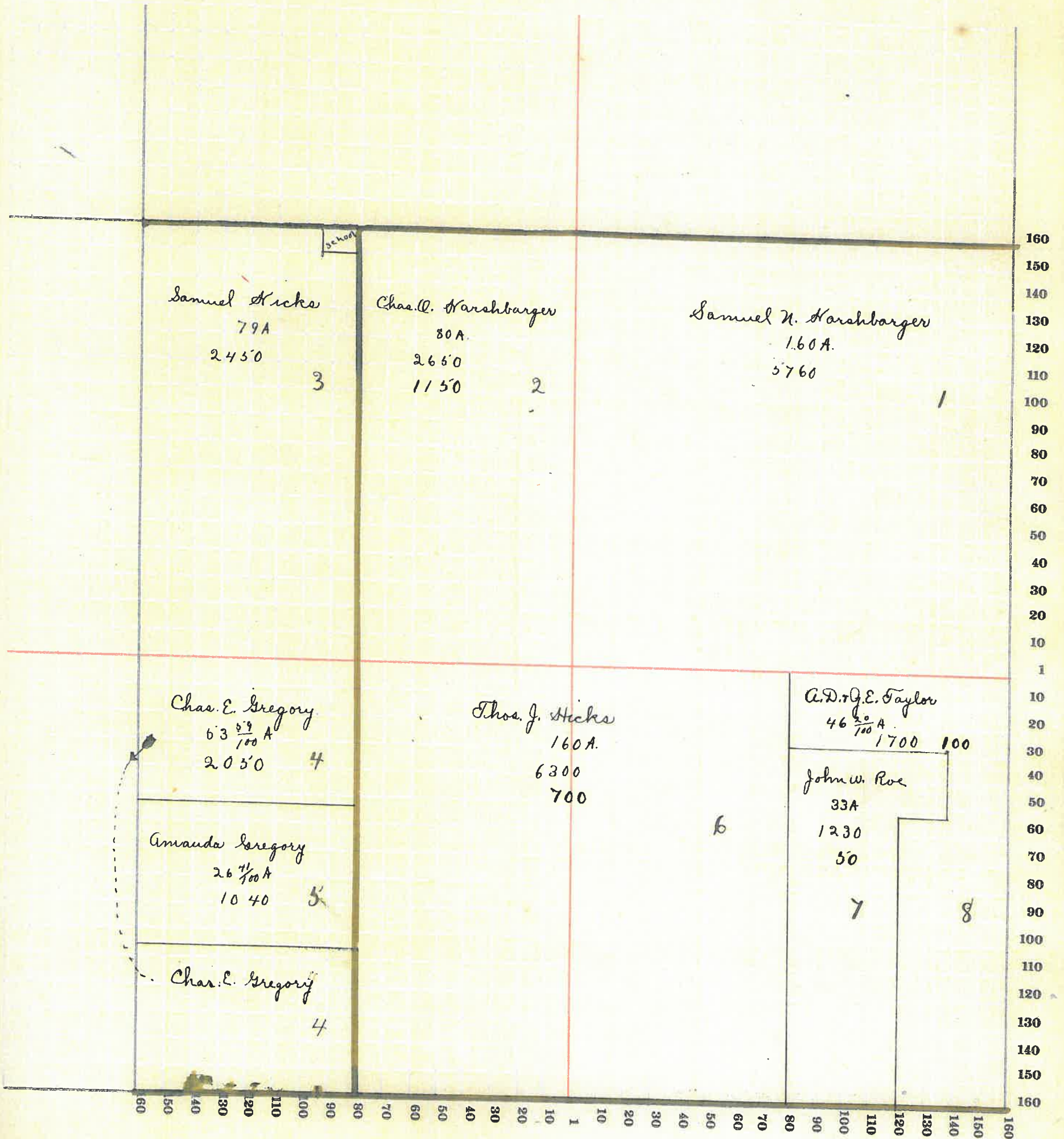
Viguesney Printing Co., Terre Haute, Ind.

NAMES OF OWNERS	Number on Plat	DESCRIPTION	Section	Township	Range	Acres	Hundredths	Value of Lands	Value of Improve-ments	Value of Lands and Improve-ments
Samuel N. Karshbarger	1	NE ⁴	36	17	3	160		5760		5760
Chas. O. Karshbarger	2	E ² NW ⁴				80		2650	1150	3800
Samuel Hicks	3	PT W ² NW ⁴				79		2450		2450
Chas. E. Gregory	4	PT SW ⁴				53	59	2050		2050
Amanda Gregory	5	PT SW ⁴				26	41	1040		1040
Thos. J. Hicks	6	PT S ²				160		6300	700	7000
John W. Roe	7	PT E ² SE ⁴				33		1230	50	1280
A. D. & J. E. Taylor	8	PT E ² SE ⁴				46	20	1700	100	1800

SECTION NO. 36

Congressional Township, No. 17 R. 3

SCALE:—Forty rods to an inch, or ten rods to a space, Congress Land, which is one mile square for a section.
Number of acres in this section, according to the United States Survey



72

