

CRAWFORDSVILLE DISTRICT PUB LIB  
3 8721 82602 7986

Assessor's Plat Book  
*Clark* Township.  
MONTGOMERY COUNTY  
1915

RL  
912.77248  
Ass  
1915

Last Name	First Name	Page #	Notes
Allgood	Thos J	65, 66	
Anderson	W.L. & O	13, 14	
Anderson	John	35	
Anderson	Charley	47, 48	
Ashby	T.V.	35	
Bacheld	H & C	35	Last name not legible
Baker	John S	5, 6	
Baker	Alvia P	5, 6	
Baldwin	F.W.	17, 18	
Barnard	Wm O	55, 56, 69, 70	
Barnard	Jas C	69, 70	
Barnes	E.C. & H.C.	59, 60	
Barnes	Robt L	61, 62	
Bell	Loutisha B	35	
Benson	Martin J	17, 18	
Benson	Mary R & M.J.	17, 18, 19, 20	
Benson	M.J.	35	
Bowerman	Geo H	43, 44	
Bradley	Jas M	5, 6	
Bradley	J.M. & B.L.	5, 6	
Bradley	David J	5, 6, 19, 20, 23, 24	
Bradley	D.J & S.J.	5, 6	
Bradley	Ella	49, 50	
Bradley	L Ruth	49, 50	
Bratton	Warren	49, 50	
Bratton	Mayme B	49, 50	
Brennan	P.A.	7, 8	
Brennan	Patrick H	9, 10	
Brewer	Geo L	39	
Britton	Harrison	51, 52	
Britts	Jas A	35	
Bronaugh	Chas T	19, 20, 21, 22	
Brooks	Ethel N	13, 14	
Brooks	Wm T & Ethel	33, 34, 35	
Brooks	W.T. & M.C.	35	
Brookshire	Amanda	5, 6, 7, 8	
Brookshire	Lee	15, 16, 17, 18	
Brookshire	Thos D	39, 40	
Brookshire	Thos D	65, 66, 67, 68	
Bros	Havens	35	
Brown	Geo O	1, 2	
Brown	John W	1, 2, 11, 12	
Bymaster	Dani W	61, 62	
Byrd	J.F. & Jessie A	31, 32	
Caldwell	E.E. & M	39, 40, 61, 62	Elbert E & Mariah
Caldwell	Mariah	39, 40	
Caldwell	Elbert E	61, 62	
Call	Jas	39	
Campbell	L & B	35	
Carman	Benj F	47, 48, 53, 54	
Carroll	Thos	13, 14	
Case	Susan E	33, 34	
Cash	Warren	39	
Chaffin	Jas A	49, 50	
Chapman	Louisa	71, 72	
Chapman	John I	71, 72	
Christie	Mary E	61, 62	
Clahan	Jennie	43, 44	
Clark	Benj F	23, 24	
Clark	Frank & Minnie	25, 26	
Clark	Hannah	39	
Click	C.C. & M.A.	55, 56	
Conant	Nellie	25, 26	
Connettsville		35	See page 38
Corn	Geo W	9, 10, 11, 12	
Cronin	Timothy T	3, 4	
Crosby	Lemuel W	55, 56	
Crosby	Jas E	67, 68	
Crowder	Eliza	37	
Cummins	J.M. & Shirley	37	
Curry	Mary E	37	
Daugherty	Dora B	43, 44, 45, 46	
Davis	John T	39, 40	
Dean	Matilda J & John W	53, 54	
Dean	Jas M	53, 54	

Dean	John F	53, 54	
Dean	Fern S	55, 56	
Dean	John W	55, 56	
Deau	Wm & Sarah	45, 46	
Elkins	Martha L	3, 4	
Elliott	O.W.	65, 66	
Elwell	Jas D	1, 2	
Ermantrout	Rosa	35	
Everson	Rebecca	61, 62	
Everson	Joe	61, 62	
Everson	Anna M	61, 62	
Ford	Eugene B	57, 58	
Ford	Walter	63, 64, 65, 66	
Ford	Jesse "et al"	65, 66	
Foster	J.N.	33, 34	
Foxworthy	Geo	39	
Freeland	Wm T	25, 26	
Freeman	Chas	9, 10, 15, 16	
Freeman	Frank	9, 10, 15, 16	
Fry	Tillman	63	Forest Home East Division
Fuller	Sallie	33, 34	
Fuller	Charlotte	33, 34	
Funkhouser	Brewer	49, 50	
Gentry	Jas	35	
Gibson	Silas	61, 62	
Gill	W.B.	35, 39, 40, 41, 42	
Glover	Chas & Rose	45, 46	
Glover	Ellen	55, 56, 57, 58	
Glover	Chas E	57, 58	
Glover	C.E. & Rosa	57, 58	
Goodbar	J.C. & K.W.	35	
Goshorn	Lulu	11, 12, 13, 14	
Goshorn	Ezra N	13, 14	
Goslin	Wm W	51, 52	
Grantham	Jas F	31, 32, 33, 34	
Graves	M & Gussie	7, 8	
Graves	Gussie	7, 8, 13, 14	
Graves	Mahala	7, 8	
Graybill	Josephus	7, 8, 19, 20, 29, 30, 31, 32, 33, 34	
Graybill	W.R. "et al"	15, 16	
Gregory	Amanda	71, 72, 73, 74	
Gregory	Chas E	71, 72, 73, 74	
Grimes	Geo E	13, 14	
Hale	H & V	37	
Hardesty	Mary L	55, 56	
Harris	Alice	29, 30	
Harris	Frank E	29, 30	
Harris	John R & Dola M	49, 50	
Harshbarger	Geo W	11, 12	
Harshbarger	John & Lillus	19, 20, 29, 30	
Harshbarger	D.M.	35	
Harshbarger	Joel C	63, 64	
Harshbarger	Sam'I U	73, 74	
Harshbarger	Chas O	73, 74	
Hays	Ella D	27, 28	
Henry	Ida M	7, 8	
Hessler	Chris, Trustee	35	Trustee for Rebecca Lowell
Hicks	Chas	51, 52	
Hicks	Lettie	51, 52	
Hicks	Martin	51, 52, 53, 54, 59, 60, 61, 62	
Hicks	Sam'I	71, 72, 73, 74	
Hicks	Robt F	71, 72	
Hicks	Thos J	73, 74	
Hill	Clifton G	57, 58, 67, 68	
Hill	Cecil A	65, 66	
Himes	Mary L	13, 14	
Himes	John F	13, 14	
Himes	J.F. & M.E.	13, 14	
Hipes	M.J. & F	3, 4	
Hole	David	25, 26	
Hubble	Lenard	27, 28	See bottom of page 28 (plot 10)
Hughes	C.W.	35	
Hulett	Nathan	53, 54, 55, 56, 69, 70, 71, 72	
Jeffries	Jas K	69, 70	
Jenkins	Mary V	35	
Jones	B.T. & M	51, 52	

Joseph	Wm	25, 26	
Kent	Samuel	51, 52	
Kent	John B	65, 66, 67, 68	
Kent	John B & Amanda	67, 68	
Kessler	B.J. & C.E.	21, 22	
Kessler	Warren	21, 22	
Kessler	Jacob	25, 26, 27, 28	
Kiley	David & Hannah	57, 58, 59, 60, 65, 66, 67, 68	
Kincaid	Stephen	15, 16	
Knox	Emily C	35	
Ladoga Bld Loan Co		37	Sold to Ed Thomas
Ladoga Canning Co		13, 14, 35	
Layne	Julia	1, 2	
Layne	Jas A & Lorinda	21, 22	
Lewis	D.B. & Chas P	1, 2	
Linn	E.W. & S	13, 14	
Lith	Valentine & Jamie	33	
Lowell	Rebecca	35	
Mahorney	J.C. & S.S.	9, 10	
Mahorney	David D	11, 12	
Mahorney	John Clayton	13, 14	
Mahorney	David M	15, 16	
Mahorney	D.M. & L.J.	15, 16	
Markey	Geo W	7, 8, 9, 10	
Markey	Geo W & Alverda	7, 8	
Markey	Mary E	9, 10	
Markey	Homer L	9, 10	
Marshal	John	35	
Marshal	Mary	35	
Martin	Wm & Mary	35	
Martz	John	49, 50	
McCammom	Wm W	71, 72	
McCammom	Matilda	71, 72	
McCammom	Grover	71, 72	
McCreary	John	21, 22	
McCreary	Andrew & F	21, 22	
McKinsey	Johnathan	35	
McKinsey	Ella	35	
McKnight	Wm	57, 58	
McMuller	Wm H	3, 4	
Meurfee	W.N.	3, 4	
Miller	John W.C.	5, 6	
Miller	Lucinda E	9, 10	
Miller	Syb	9, 10, 15, 16, 33, 34	
Miller	David	25, 26	
Miller	John L	35	
Miller	Lewis & Sarah	55, 56	
Miller	Chas H	57, 58, 67, 68	
Miller	Jos. & Barbon	63, 64	
Miller	John W	67, 68, 69, 70	
Mills	Oscar	3, 4	
Mills	Isaac	23, 24	
Mills	I.H. & M.A.	23, 24	
Mills	W Morton	57, 58, 59, 60, 61, 62	
Mitcheltree	David J	1, 2	
Mitcheltree	Bessie L	19, 20	
Mitcheltree	David T	19, 20	
Mitcheltree	David T & Mary A	23, 24	
Morris	H.J.	63	Forest Home East Division
Morrison	Gilbert	37	
Mourland	Clara A	45, 46	
Myers	Daril A	5, 6, 7, 8	
Myers	Chas T & Ida	15, 16	
Myers	John F	35	
Myers	N.R. & M.J.	39, 40, 41, 42	Noah & Mary
Myers	Francis & M	55, 56	
Otterman	Edgar N	21, 22	
Otterman	Jas M	27, 28, 45, 46, 47, 48	
Otterman	Sam H & S	29, 30, 43, 44	
Otterman	Lewis C	43, 44	
Otterman	Lewis A	45, 46	
Otterman	Sam'l H & Summerville	45, 46	
Otterman	Geo W	47, 48	
Otterman	Joseph	49, 50	
Parker	Mary M	35	
Payne	Bertha	55, 56	

Payne	Ora & Bertha	57, 58	
Peffley	Thos	9, 10	
Peffley	Alfred W	19, 20, 29, 30, 33, 34, 35	See also Pefley
Peffley	Circle	27, 28, 29, 30	See also Pefley
Pefley	David H	11, 12	
Pefley	Wm H	35	
Pefley	May	35	
Putney	Jos	63, 64	
Radford	Harvey	65, 66	
Radford	John W	65, 66	
Ragsdale	Etta	37	
Rains	Thos A	41, 42	
Rall	Jessie D	25, 26	
Randle	Wm N	7, 8, 17, 18	
Randle	Gertrude	9, 10	
Rhoads	Wm M	33, 34	
Rhoads	Wm F	35	
Roberts	John T	27, 28	
Rodgers	Sarah & Kile	21, 22, 23, 24	
Roe	Libbie Ann	73, 74	
Rogers	D.J. & L	3, 4	
Rogers	Claud	63, 64, 65, 66	
Ronk	P.L.	23, 24	
Ronk	Jos F	23, 24	
Ronk	Wm P	23, 24	
Ronk	David W	23, 24	
Ronk	Wm J	25, 26	
Ronk	W.J. & J.E.	25, 26	
Rose	Wm F	29, 30	
Rose	Grant E & Jessie A	31, 32, 33, 34	
Rose	Grant E	33, 34	
Rose	Sarah	33, 34	
Routh	Anna M	53, 54	
Ryan	Mary	5, 6	
Ryan	Ed	5, 6	
Scribner	Nelson F	45, 46	
Shack	Nancy A	37	
Shackleford	Forest & Pearl	35	
Shackleford	Dan'l V & H.M.	61, 62	
Shackleford	John Heirs	61, 62	
Sharp	Perry	21, 22, 27, 28, 29, 30	
Sharp	Armine C	27, 28	
Sharp	Ross P	55, 56	
Sharritts	Pyle	11, 12	
Shepherd	W.L. & S	37	
Sidener	Andrew	41, 42	
Smith	Savil G	13, 14	
Smith	Mary B	35, 39	
Smith	Robb	35	
Sparks	Chas R	47, 48	
Stark	Ottis & Lottie	41, 42	
Stark	Roena	43, 44, 45, 46	
Stark	Jas H	55, 56, 57, 58	
Stoner	Samuel D	31, 32, 35, 43, 44	See also Sam'l
Stoner	Lina	45, 46	
Stover	David L	31, 32	
Stringer	Mary E	25, 26	
Summers	Fred	35	
Sutherlin	Jas S	63, 64, 65, 66	
Taylor	A.D. & L.E.	73, 74	
Tener	E.A.	45, 46	
Tharp	Jas H & Frannie	17, 18	
Thompson	Wm	23, 24	
Thompson	Nathanael	23, 24	
Tipton	Esther & Lewis	1, 2	
Tipton	Lewis W	3, 4	
Tipton	Benj L	3, 4	
Troutman	Wm	49, 50	
Troutman	John	51, 52	
Turner	Amanda L	1, 2	
Turner	Jewell	1, 2	
Turner	Jewell & Elsie	3, 4	
Vail	Harry	15, 16	
Vail	Harry	35	
Welch	Deroy	25, 26, 27, 28	
Welch	John J	27, 28	

Welcher	Chas	39	
Wilhite	John A	13, 14	
Williams	Isharu	37	Sold to Ed Thomas
Wingert	Laura A	13, 14	
Witmer	Joseph	47, 48	
Yelton	Chas & Eva	35	
Young	Jas F	63, 64, 65, 66	See also Forest Home West Division
Young	Grace M	63, 64	
Young	W.P. & Delilah	63	Forest Home West Division
Zimmerman	Harriet	39	
Zimmerman	P.A.	47, 48, 49, 50	
Zimmerman	John F	49, 50	
Zimmerman	John & P.A.	53, 54	

# MONTGOMERY COUNTY, INDIANA, 1915

Assessor's Plat-Book for

Clark

Township, No.

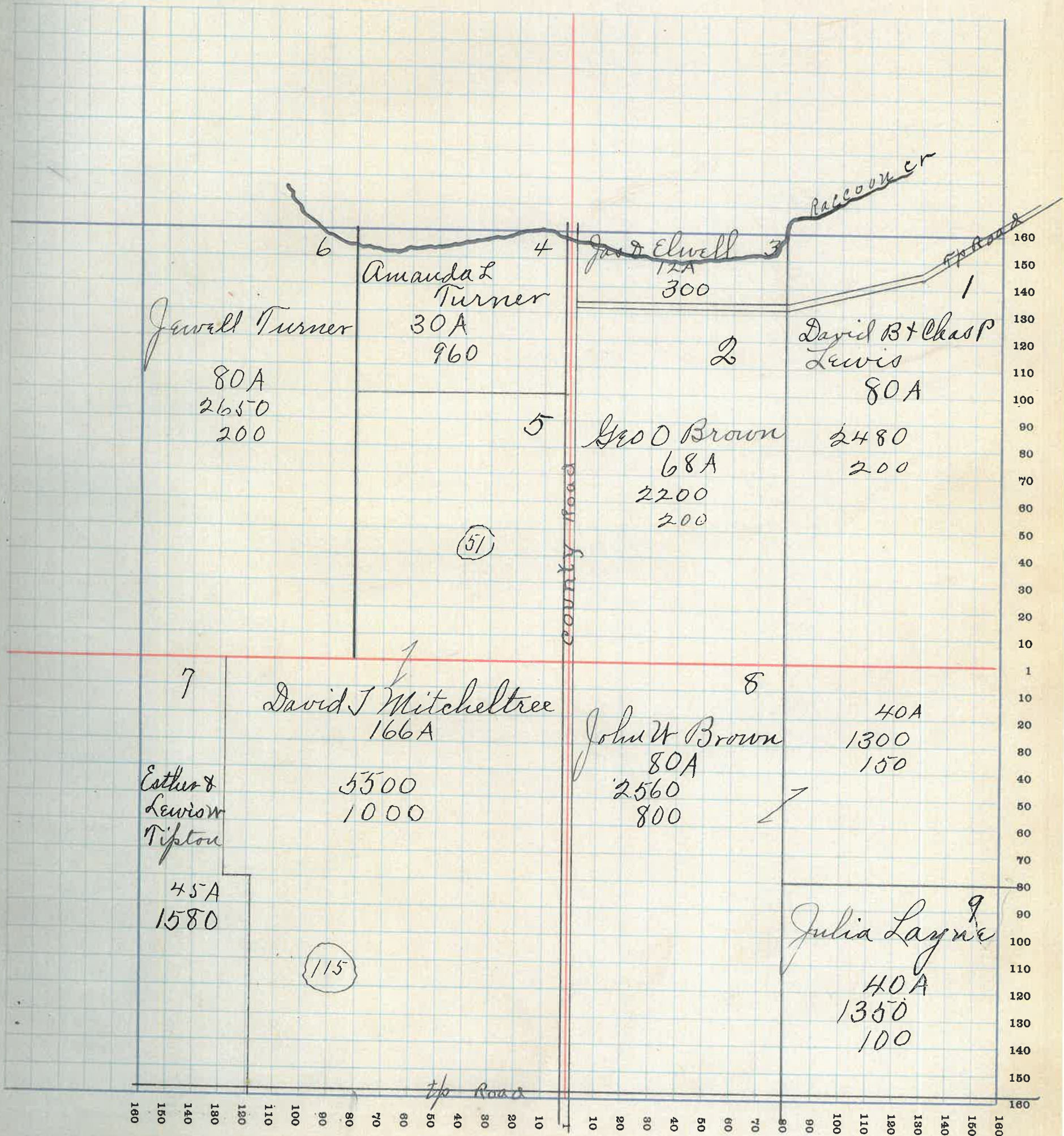
F. R. WOODBURN PRINTING CO., TERRE HAUTE, IND.

NAMES OF OWNERS	No. on Plat	DESCRIPTION	Section	Township	Range	Acres	Hundredths	Value of Lands	Value of Improvements	Value of Lands and Improvements
A. B. & Chas P. Lewis	1	E <sup>2</sup> NE <sup>4</sup>	1	17	3	80		2480	200	2680
Geo O. Brown	2	PT N <sup>2</sup> NE <sup>4</sup>				68		2200	200	2400
Jas D. Elwell	3	PT N <sup>2</sup> NE <sup>4</sup>				12		300		300
Amanda L. Turner	4	PT E <sup>2</sup> NW <sup>4</sup>				30		960		960
David J. Mitchelree	5	PT N <sup>2</sup>				166		5500	1100	6600
Jawell Turner	6	N <sup>2</sup> NW <sup>4</sup>				80		2680	200	2880
						<del>45</del>				
Esther & Lewis Tipton	7	PT N <sup>2</sup> SW <sup>4</sup>				45		1580		1580
John W. Brown	8	N <sup>2</sup> SE <sup>4</sup>				80		2560	800	3360
		N <sup>2</sup> SE <sup>4</sup>				40		1300	150	1450
Julia Layne	9	SE <sup>4</sup> SE <sup>4</sup>				40		1350	100	1450

SECTION NO. 1

Congressional Township, No. 17 R. 3

SCALE:—Forty rods to an inch, or ten rods to a space, Congress Land, which is one mile square for a section.  
 Number of acres in this section, according to the United States Survey





# MONTGOMERY COUNTY, INDIANA, 1915

Assessor's Plat-Book for Clark Township, No. \_\_\_\_\_

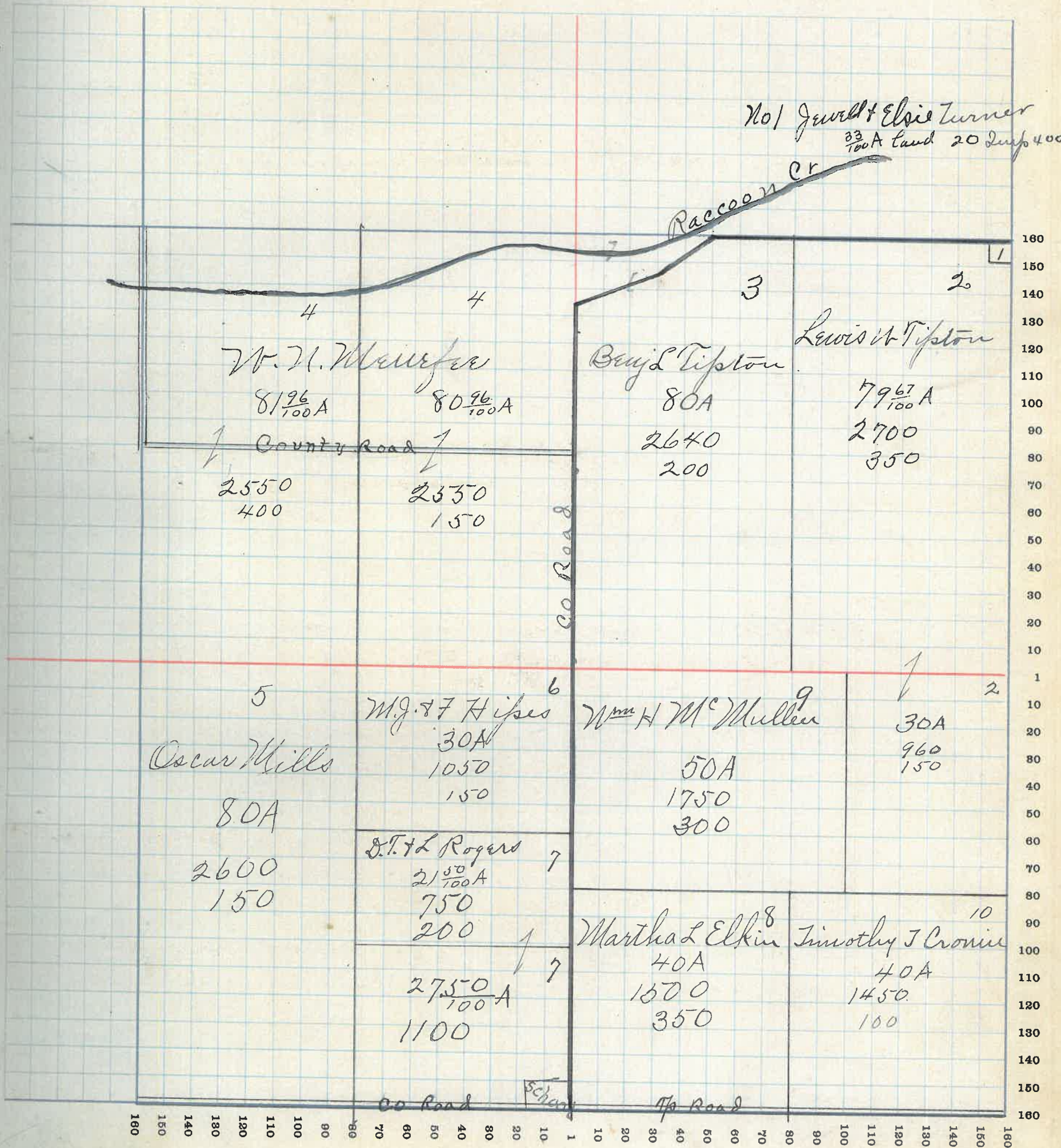
F. H. WOODBURN PRINTING CO. TERRE HAUTE, IND.

NAMES OF OWNERS	No. on Plat	DESCRIPTION	Section	Township	Range	Acres	Hundredths	Value of Lands	Value of Improvements	Value of Lands and Improvements	SC NU
Jewell & Elsie Turner	1	P <sup>1</sup> NE <sup>4</sup> NE <sup>4</sup>	2	17	3	33	20	400		420	
Lewis W. Tipton	2	P <sup>1</sup> NE <sup>2</sup> NE <sup>4</sup>				79	<del>67</del>	2700	350	3050	
		P <sup>1</sup> NE <sup>4</sup> SE <sup>4</sup>				30		960	150	1110	
Benj L. Tipton	3	N <sup>2</sup> NE <sup>4</sup>				80		2640	200	2840	
W. N. Menzies	4	E <sup>2</sup> N <sup>2</sup> W <sup>4</sup>				80	96	2550	150	2700	
		W <sup>2</sup> NW <sup>4</sup>				81	96	2550	400	2950	
Oscar Mills	5	N <sup>2</sup> SW <sup>4</sup>				80		2600	150	2750	
M. J. & F. Hipes	6	P <sup>1</sup> E <sup>2</sup> SW <sup>4</sup>				30		1050	150	1200	
D. & L. Rogers	7	P <sup>1</sup> E <sup>2</sup> SW <sup>4</sup>				21	50	750	200	950	
		P <sup>1</sup> E <sup>2</sup> SW <sup>4</sup>				27	50	1100		1100	
Martha L. Elkins	8	SW <sup>4</sup> SE <sup>4</sup>				40		1500	350	1850	
Wm H. M. Muller	9	P <sup>1</sup> SE <sup>4</sup>				50		1750	300	2050	
Timothy J. Cronin	10	SE <sup>4</sup> SE <sup>4</sup>				40		1450	100	1550	

# SECTION NO. 2

Congressional Township, No. 17 R. 3

SCALE:—Forty rods to an inch, or ten rods to a space, Congress Land, which is one mile square for a section.  
 Number of acres in this section, according to the United States Survey



# MONTGOMERY COUNTY, INDIANA, 1915

Assessor's Plat-Book for Clark

Township, No. \_\_\_\_\_

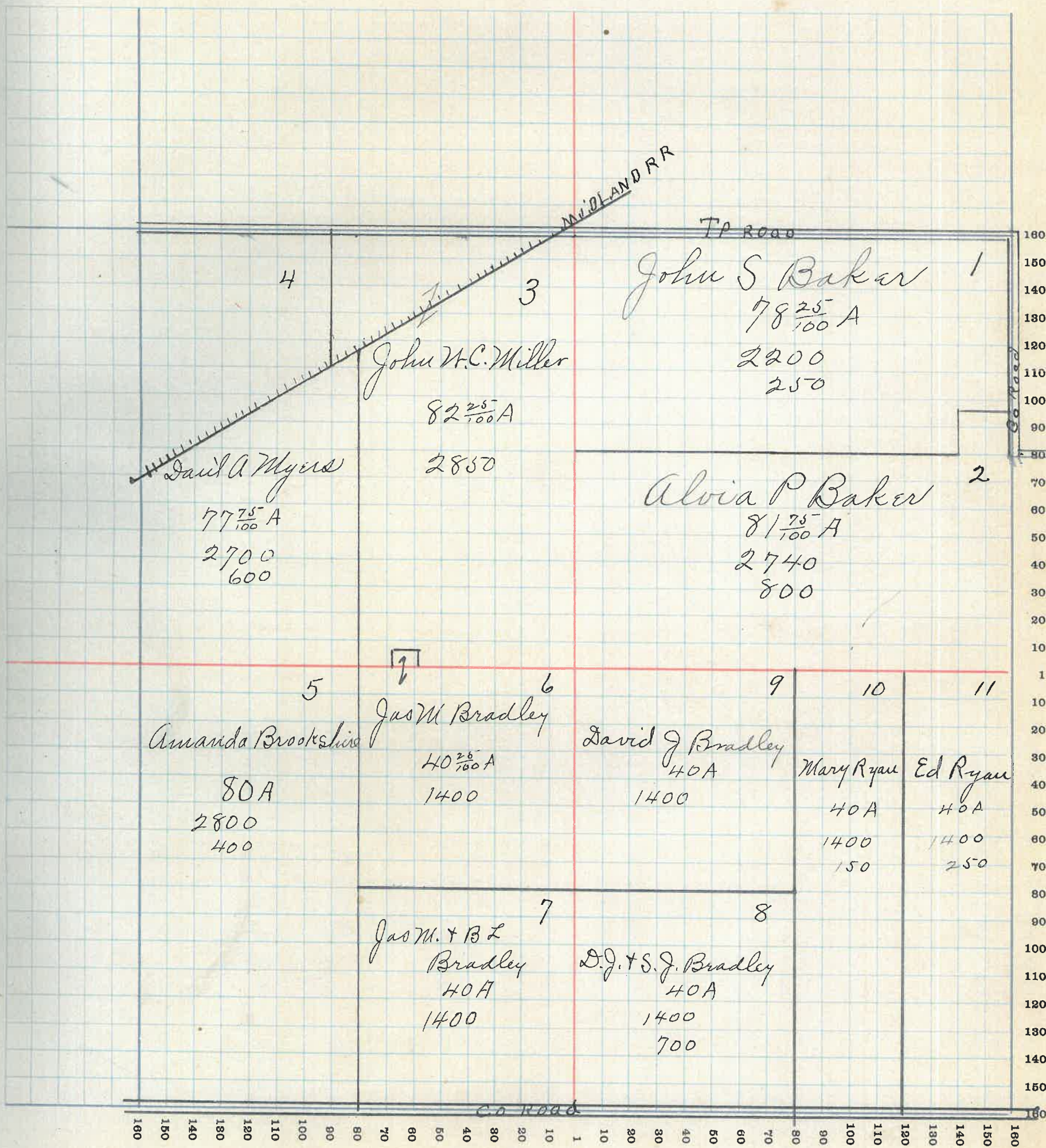
J. H. WOODBURN PRINTING CO. - TERRE HAUTE, IND.

NAMES OF OWNERS	No. on Plat	DESCRIPTION	Section	Township	Range	Acres	Hundredths	Value of Lands	Value of Improvements	Value of Lands and Improvements	SC No
John S Baker	1	PT N <sup>2</sup> W <sup>2</sup> E <sup>4</sup>	3	17	3	78	25	2200	250	2450	
Alvia P Baker	2	PT W <sup>2</sup> E <sup>4</sup>				81	75	2740	800	3540	
John W C Miller	3	PT N <sup>2</sup> W <sup>2</sup> E <sup>4</sup>				82	25	2850		2850	
David A Myers	4	PT W <sup>2</sup> E <sup>4</sup>				77	75	2700	600	3300	
Amanda Brookshire	5	W <sup>2</sup> S <sup>2</sup> E <sup>4</sup>				80		2800	400	3200	
Jas M Bradley	6	NE <sup>4</sup> SW <sup>4</sup>				40	25	1400		1400	
J. M. & B. L. Bradley	7	SE <sup>4</sup> SW <sup>4</sup>				40		1400		1400	
David J Bradley	9	NW <sup>4</sup> SE <sup>4</sup>				40		1400		1400	
D. J. & S. J. Bradley	8	SW <sup>4</sup> SE <sup>4</sup>				40		1400	700	2100	
Mary Ryan	10	W <sup>2</sup> E <sup>2</sup> SE <sup>4</sup>				40		1400	150	1550	
Ed Ryan	11	E <sup>2</sup> E <sup>2</sup> SE <sup>4</sup>				40		1400	250	1650	

# SECTION NO. 3

Congressional Township, No. 17 R. 3

SCALE:—Forty rods to an inch, or ten rods to a space, Congress Land, which is one mile square for a section.  
 Number of acres in this section, according to the United States Survey



6

# MONTGOMERY COUNTY, INDIANA, 1915

Assessor's Plat-Book for Clark

Township, No. \_\_\_\_\_

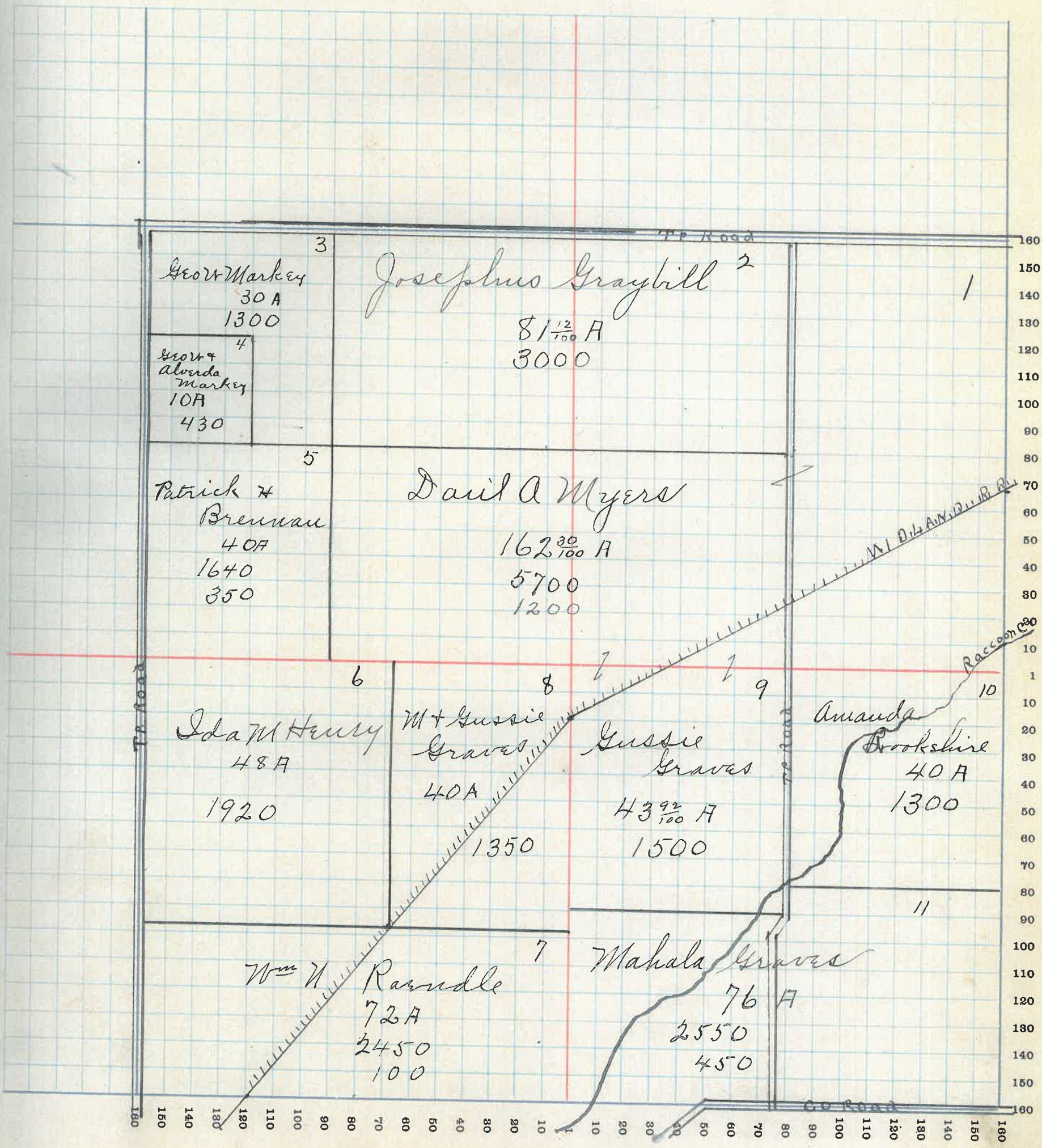
F. R. WOODBURN PRINTING CO. - TERRE HAUTE, IND.

NAMES OF OWNERS	No. on Plat	DESCRIPTION	Section	Township	Range	Acres	Hundredths	Value of Lands	Value of Improvements	Value of Lands and Improvements
Paul Myers	1	Pt N <sup>2</sup>	4	17	3	162	30	5700	1200	6900
Josephus Graybill	2	Pt N <sup>2</sup>				81	12	3000		3000
Geo W Markey	3	Pt NW <sup>4</sup> N <sup>2</sup> W <sup>4</sup>				30		1300		1300
Geo W Alverda Markey	4	Pt NW <sup>4</sup> N <sup>2</sup> W <sup>4</sup>				10		430		430
P. A. Brunner	5	SW <sup>4</sup> N <sup>2</sup> W <sup>4</sup>				40		1640	350	1990
Ida M Henry	6	Pt SW <sup>4</sup>				48		1920		1920
Wm W Randle	7	Pt SW <sup>4</sup>				72		2450	100	2550
M. Gussie Graves	8	Pt SW <sup>4</sup>				40		1350		1350
Gussie Graves	9	Pt SE <sup>4</sup>				43	92	1500		1500
Amanda Brookshire	10	NE <sup>4</sup> SE <sup>4</sup>				40		1300		1300
Mahala Graves	11	Pt SE <sup>4</sup>				76		2550	450	3000

SECTION NO. 4

Congressional Township, No. 17 R. 3

SCALE:—Forty rods to an inch, or ten rods to a space, Congress Land, which is one mile square for a section.  
Number of acres in this section, according to the United States Survey



# MONTGOMERY COUNTY, INDIANA, 1915

Assessor's Plat-Book for Clark Township, No. \_\_\_\_\_

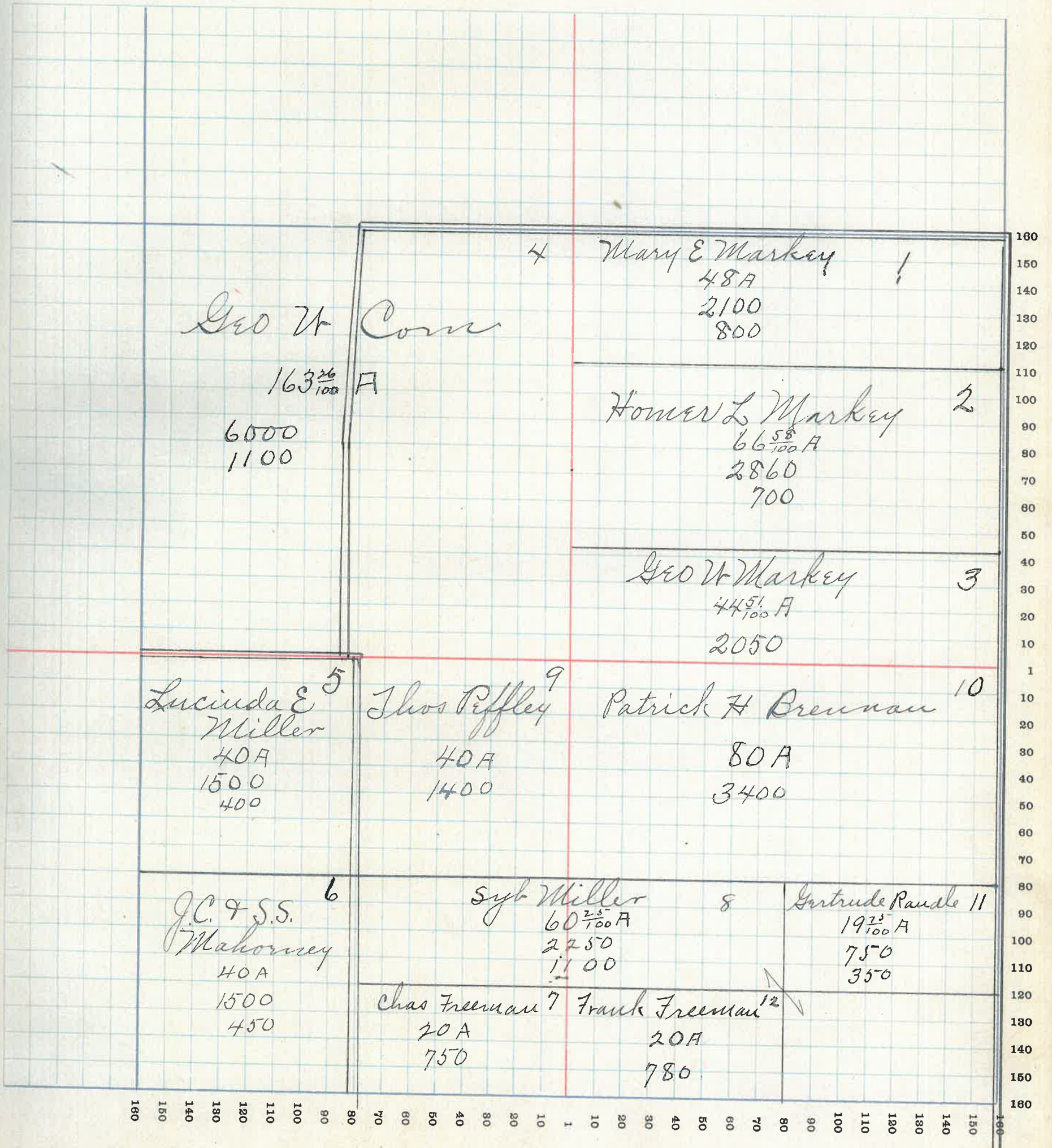
F. H. WOODBURN PRINTING CO. - TERRE HAUTE, IND.

NAMES OF OWNERS	No. on Plat	DESCRIPTION	Section	Township	Range	Acres	Hundredths	Value of Lands	Value of Improvements	Value of Lands and Improvements
Mary E Markey	1	Pf NE <sup>4</sup>	5	17	3	48		2100	800	2900
Homar L Markey	2	Pf NE <sup>4</sup>				66	58	2860	700	3560
Geo W Markey	3	Pf NE <sup>4</sup>				44	51	2050		2050
Geo W Corn	4	NE <sup>4</sup>				163	26	6000	1100	7100
Lucinda E Miller	5	NE <sup>4</sup> SW <sup>4</sup>				40		1500	400	1900
J.C. & S.S. Mahoney	6	SW <sup>4</sup> SW <sup>4</sup>				40		1500	450	1950
Chas Freeman	7	S <sup>2</sup> SE <sup>4</sup> SW <sup>4</sup>				20		750		750
Sylv Miller	8	Pf S <sup>2</sup>				60	25	2250	1100	3350
Thos Peffley	9	NE <sup>4</sup> SW <sup>4</sup>				40		1400		1400
Patrick H Brennan	10	N <sup>2</sup> SE <sup>4</sup>				80		3400		3400
Gertrude Randle	11	N <sup>2</sup> SE <sup>4</sup> SE <sup>4</sup>				19	75	750	350	1100
Frank Freeman	12	S <sup>2</sup> SW <sup>4</sup> SE <sup>4</sup>				20		780		780

SECTION NO. 5

Congressional Township, No. 17 R. 3

SCALE:—Forty rods to an inch, or ten rods to a space, Congress Land, which is one mile square for a section.  
Number of acres in this section, according to the United States Survey



10



# MONTGOMERY COUNTY, INDIANA, 1915

Assessor's Plat-Book for Clark

Township, No. \_\_\_\_\_

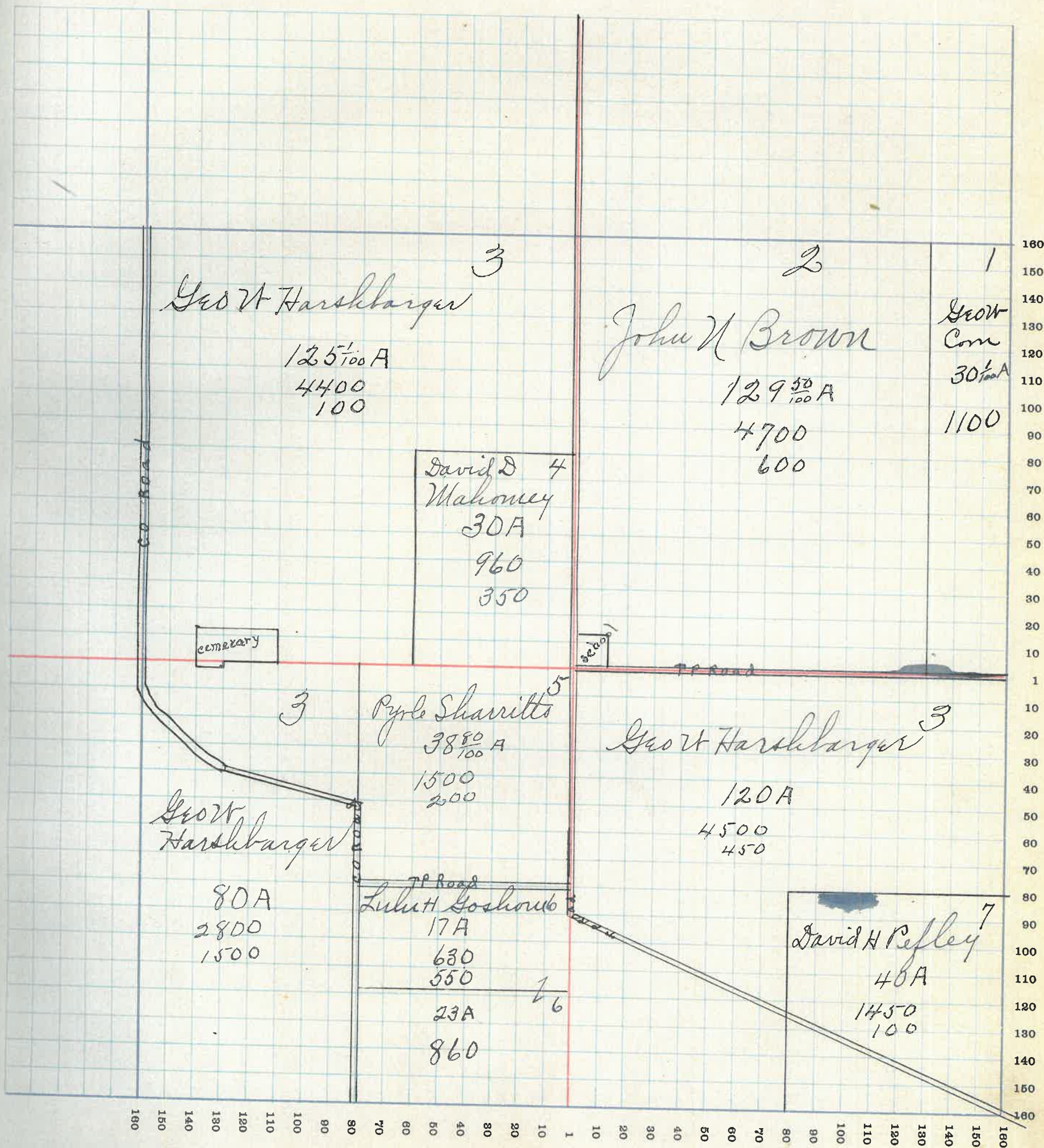
F. R. WOODBURN PRINTING CO., TERRE HAUTE, IND

NAMES OF OWNERS	No. on Plat	DESCRIPTION	Section	Township	Range	Acres	Hundredths	Value of Lands	Value of Improvements	Value of Lands and Improvements
Geo W Conr	1	pt NE <sup>4</sup>	6	17	3	30	1	1100		1100
John W Brown	2	pt NE <sup>4</sup>				129	50	4700	600	5300
Geo W Harshbarger	3	pt NW <sup>4</sup>				125	1	4400	100	4500
	3	N <sup>2</sup> SW <sup>4</sup>				80		2800	1500	4300
	3	pt SE <sup>4</sup>				120		4500	450	4950
David D Mahoney	4	pt NW <sup>4</sup>				30		960	350	1310
Pyole Sharritts	5	NE <sup>4</sup> SW <sup>4</sup>				38	80	1500	200	1700
Lulu Goshorn	6	pt SE <sup>4</sup> SW <sup>4</sup>				17		630	550	1180
		pt SE <sup>4</sup> SW <sup>4</sup>				23		860		860
David H Pefley	7	SE <sup>4</sup> SE <sup>4</sup>				40		1450	100	1550

SECTION NO. 6

Congressional Township, No. 17 R. 3

SCALE:—Forty rods to an inch, or ten rods to a space, Congress Land, which is one mile square for a section.  
 Number of acres in this section, according to the United States Survey



# MONTGOMERY COUNTY, INDIANA, 1915

Assessor's Plat-Book for Clark Township, No. \_\_\_\_\_

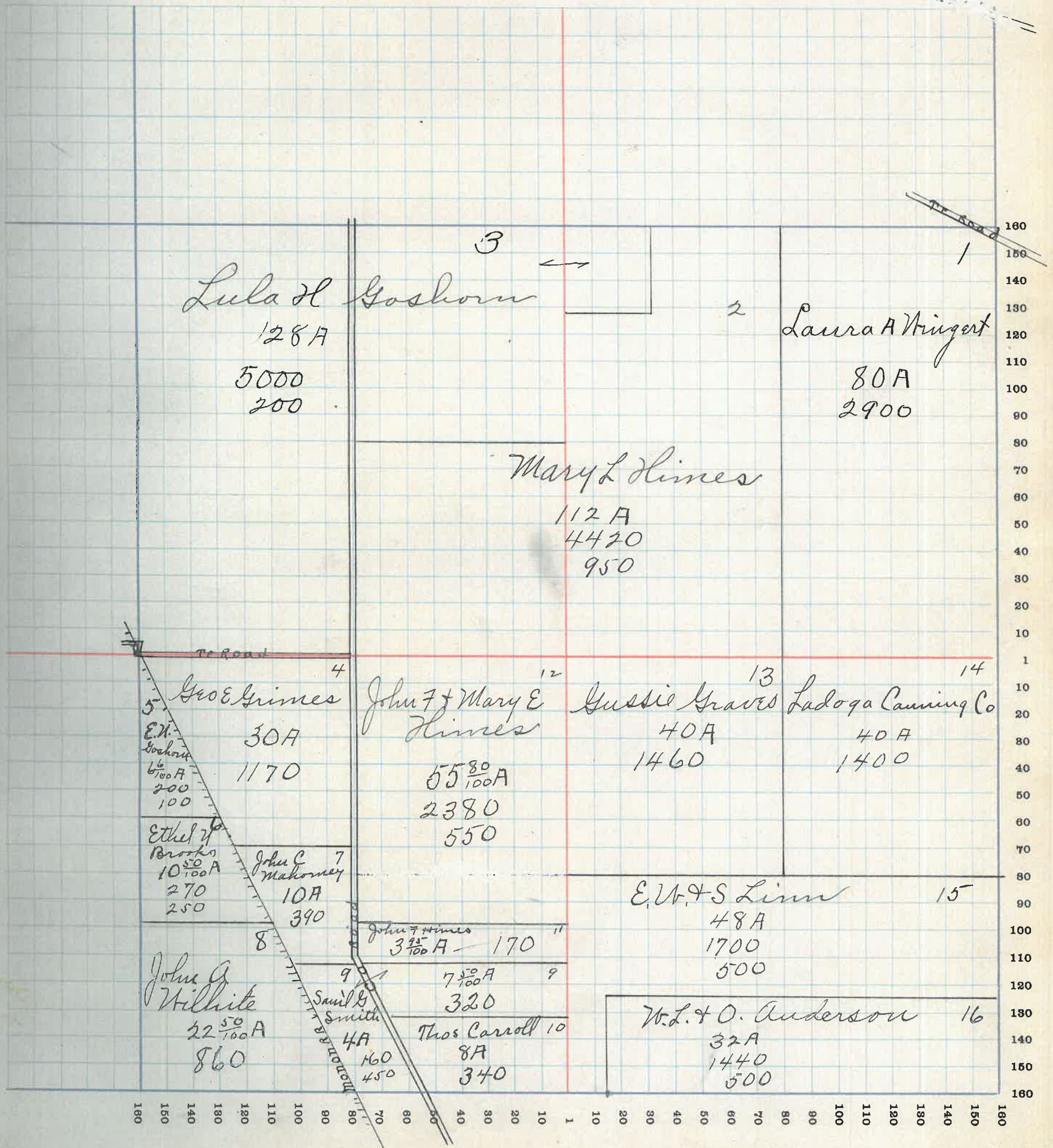
F. R. WOODBURN PRINTING CO. - TERRE HAUTE, IND.

NAMES OF OWNERS	No. on Plat	DESCRIPTION	Section	Township	Range	Acres	Hundredths	Value of Lands	Value of Improvements	Value of Lands and Improvements
Laura A Wingert	1	E <sup>2</sup> NE <sup>4</sup>	7	17	3	80		2900		2900
Mary L Hines	2	pt N <sup>2</sup>				112		4420	950	5370
Lulu H Goshorn	3	pt N <sup>2</sup>				128		5000	200	5200
Geo E Grimes	4	pt SW <sup>4</sup>				30		1170		1170
Ezra W Goshorn	5	pt SW <sup>4</sup>				6	6	200	100	300
Ethel Y Brooks	6	pt SW <sup>4</sup>				10	50	270	250	520
John Clayton Mahoney	7	pt S W <sup>4</sup>				10		390		390
John A Wilhite	8	pt SW <sup>4</sup>				22	50	860		860
Saul G Smith	9	pt SW <sup>4</sup>				4		160	450	610
Thos Carroll	10	pt SW <sup>4</sup>				7	50	320		320
		pt SW <sup>4</sup>				8		340		340
John F Hines	11	pt SW <sup>4</sup>				3	95	170		170
J. F. + M. E. Hines	12	pt SW <sup>4</sup>				55	80	2380	550	2930
Gussie Graves	13	NW <sup>4</sup> SE <sup>4</sup>				40		1460		1460
Ladoga Canning Co	14	NE <sup>4</sup> SE <sup>4</sup>				40		1400		1400
E. H. + S Linn	15	pt SE <sup>4</sup>				48		1700	500	2200
W. L. + O. Anderson	16	pt SE <sup>4</sup>				32		1440	500	1940

SECTION NO. 7

Congressional Township, No. 17 R. 3

SCALE:—Forty rods to an inch, or ten rods to a space, Congress Land, which is one mile square for a section.  
 Number of acres in this section, according to the United States Survey



# MONTGOMERY COUNTY, INDIANA, 1915

Assessor's Plat-Book for

*Clark*

Township, No.

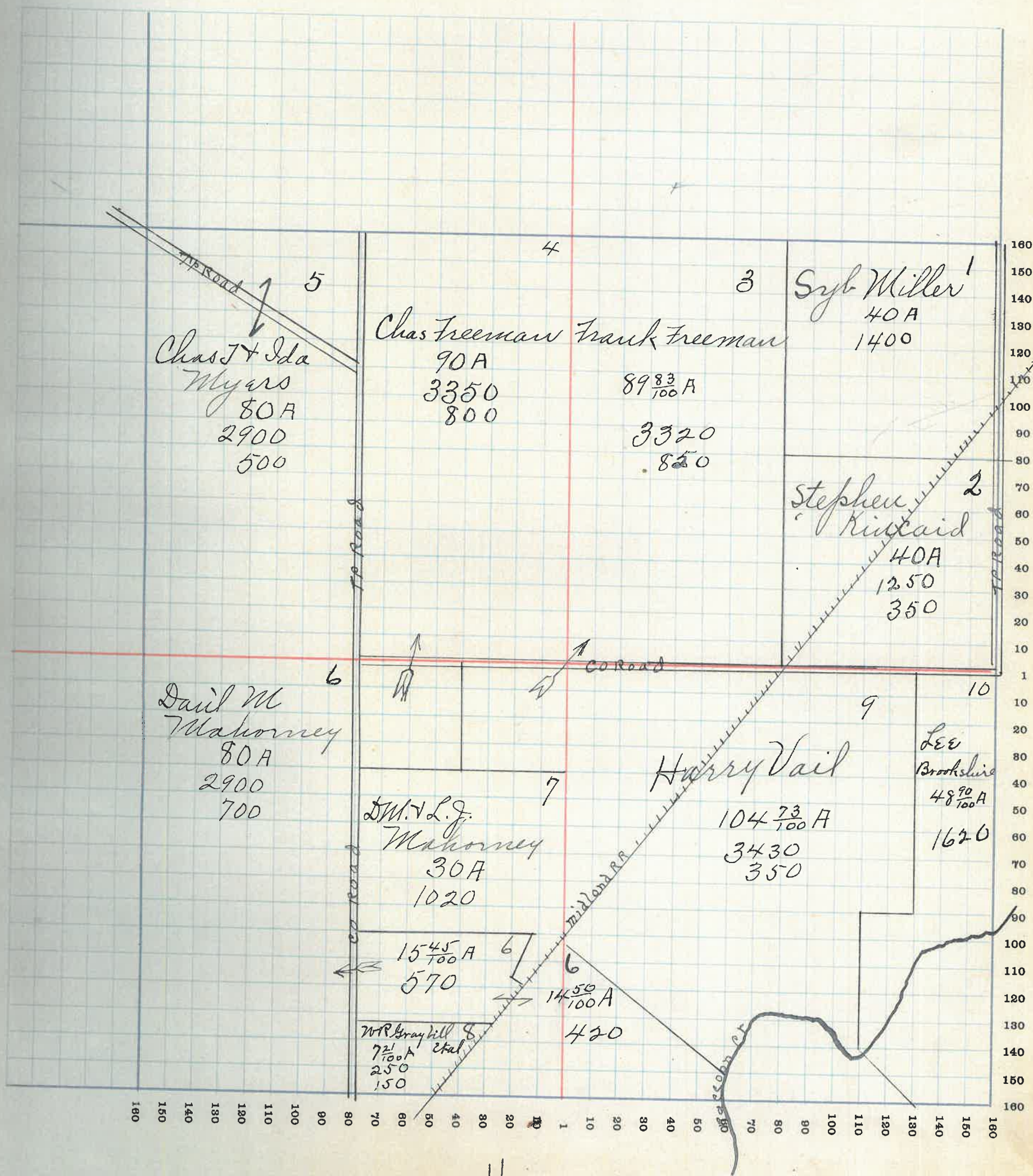
F. R. WOODBURN PRINTING CO., TERRE HAUTE, IND.

NAMES OF OWNERS	No. on Plat	DESCRIPTION	Section	Township	Range	Acres	Hundredths	Value of Lands	Value of Improvements	Value of Lands and Improvements
<i>Syb Miller</i>	<i>1</i>	<i>NE<sup>4</sup>NE<sup>4</sup></i>	<i>8</i>	<i>17</i>	<i>3</i>	<i>40</i>		<i>1400</i>		<i>1400</i>
<i>Stephen Kincaid</i>	<i>2</i>	<i>SE<sup>4</sup>NE<sup>4</sup></i>				<i>40</i>		<i>1250</i>	<i>350</i>	<i>1600</i>
		<i>PT SE<sup>4</sup></i>				<del><i>89 83</i></del>				
<i>Frank Freeman</i>	<i>3</i>	<i>PT</i>				<i>89 83</i>		<i>3320</i>	<i>850</i>	<i>4170</i>
<i>Chas Freeman</i>	<i>4</i>	<i>PT N<sup>2</sup></i>				<i>90</i>		<i>3350</i>	<i>800</i>	<i>4150</i>
<i>Chas J + Ida Myers</i>	<i>5</i>	<i>N<sup>2</sup> N N<sup>4</sup></i>				<i>80</i>		<i>2900</i>	<i>500</i>	<i>3400</i>
<i>Daniel M Mahoney</i>	<i>6</i>	<i>N<sup>2</sup> SE<sup>4</sup></i>				<i>80</i>		<i>2900</i>	<i>700</i>	<i>3600</i>
	<i>6</i>	<i>PT SE<sup>4</sup></i>				<i>15 45</i>		<i>570</i>		<i>570</i>
	<i>6</i>	<i>PT S<sup>2</sup></i>				<i>14 50</i>		<i>420</i>		<i>420</i>
<i>D.M. + L.J. Mahoney</i>	<i>7</i>	<i>PT SE<sup>4</sup></i>				<i>30</i>		<i>1020</i>		<i>1020</i>
<i>W.R. Graybill et al</i>	<i>8</i>	<i>PT SE<sup>4</sup></i>				<i>7 21</i>		<i>250</i>	<i>150</i>	<i>400</i>
<i>Harry Vail</i>	<i>9</i>	<i>PT SE<sup>4</sup></i>				<i>104 73</i>		<i>3430</i>	<i>350</i>	<i>3780</i>
<i>Lee Brookshire</i>	<i>10</i>	<i>PT SE<sup>4</sup></i>				<i>48 90</i>		<i>1620</i>		<i>1620</i>

SECTION NO. 8

Congressional Township, No. 17 R. 3

SCALE:—Forty rods to an inch, or ten rods to a space, Congress Land, which is one mile square for a section.  
 Number of acres in this section, according to the United States Survey



# MONTGOMERY COUNTY, INDIANA, 1915

Assessor's Plat-Book for

*Clark*

Township, No.

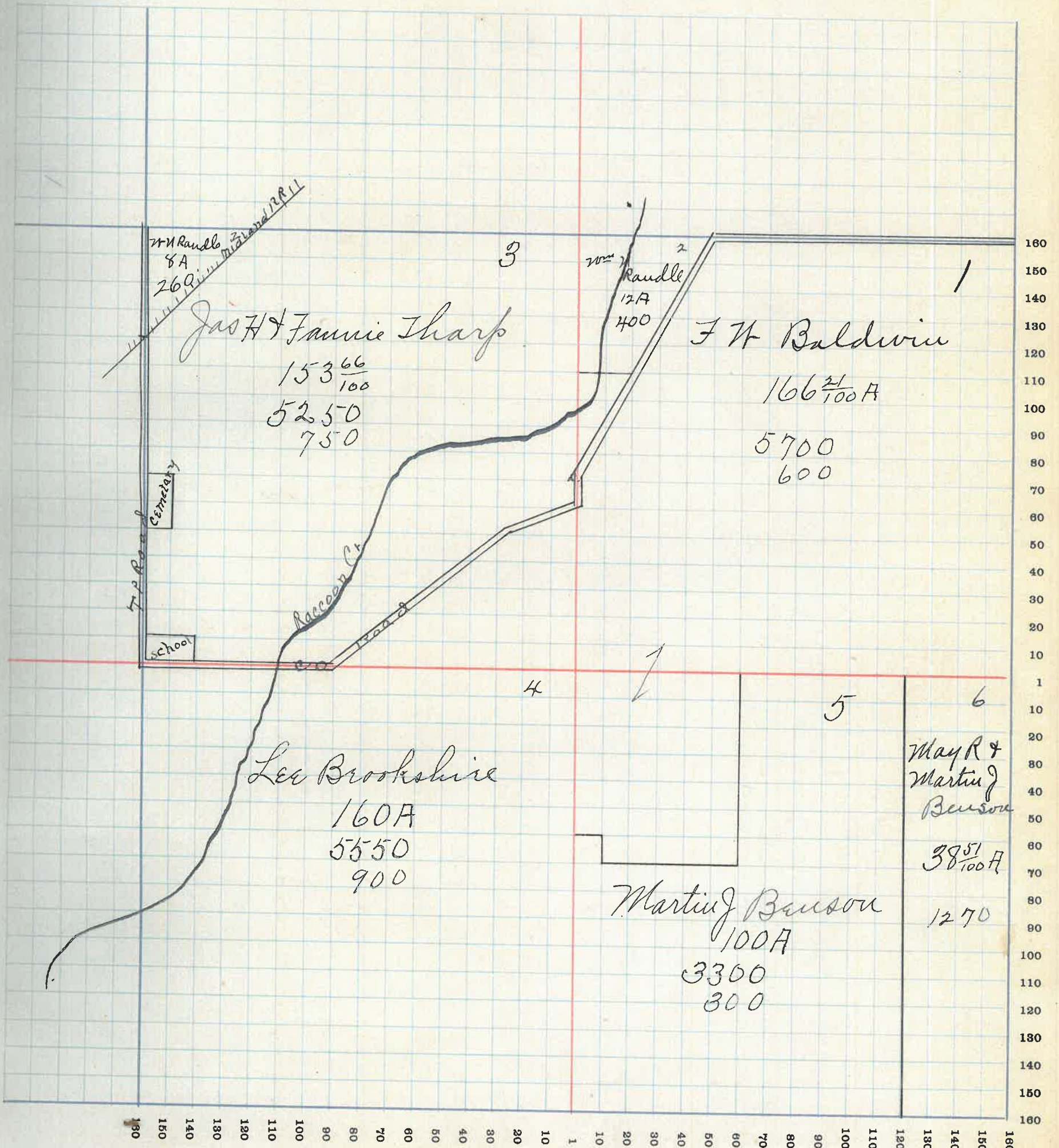
F. R. WOODBURN PRINTING CO., YERRE HAUTE, IND.

NAMES OF OWNERS	No. on Plat	DESCRIPTION	Section	Township	Range	Acres	Hundredths	Value of Lands	Value of Improvements	Value of Lands and Improvements
<i>F H Baldwin</i>	1	<i>Pt E<sup>2</sup></i>	9	17	3	166	21	5700	600	6300
<i>Wm V Randle</i>	2	<i>Pt N E<sup>4</sup></i>				12		400		400
	2	<i>Pt N N<sup>4</sup></i>				8		260		260
<i>Jas H + Fannie Sharp</i>	3	<i>Pt N<sup>2</sup> E<sup>4</sup></i>				153	66	5250	750	6000
<i>Lee Brookshire</i>	4	<i>S N<sup>4</sup></i>				160		5550	900	6450
<i>Martin J Benson</i>	5	<i>Pt S E<sup>4</sup></i>				100		3300	300	3600
<i>May R + M. J Benson</i>	6	<i>Pt S E<sup>4</sup></i>				38	51	1270		1270

SECTION NO. 9

Congressional Township, No. 17 R. 3

SCALE:—Forty rods to an inch, or ten rods to a space, Congress Land, which is one mile square for a section.  
 Number of acres in this section, according to the United States Survey





# MONTGOMERY COUNTY, INDIANA, 1915

Assessor's Plat-Book for Clark Township, No. \_\_\_\_\_

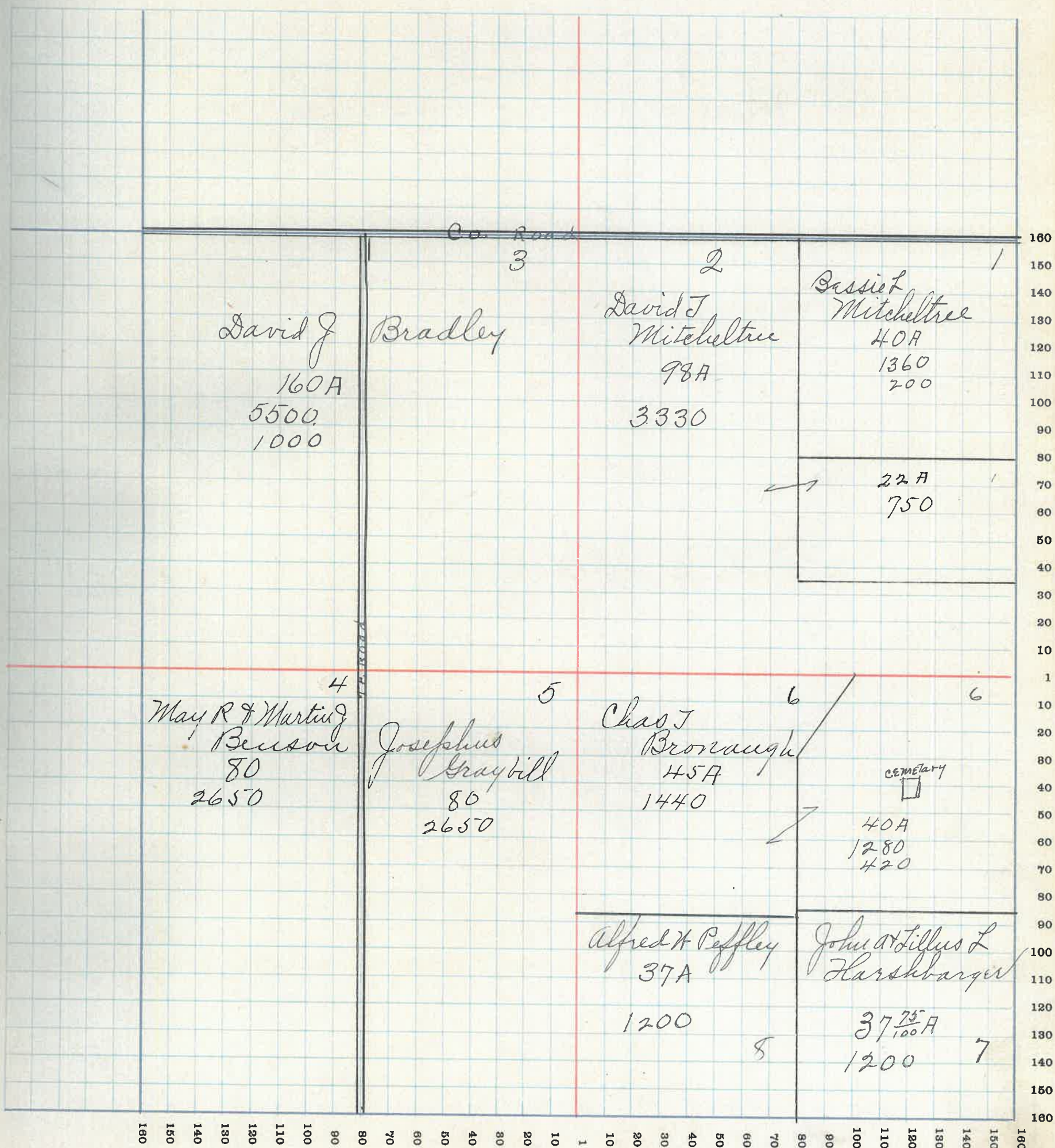
R. WOODBURN PRINTING CO. - TERRE HAUTE, IND

NAMES OF OWNERS	No. on Plat	DESCRIPTION	Section	Township	Range	Acres	Hundredths	Value of Lands	Value of Improvements	Value of Lands and Improvements
Bessie L Mitcheltree	1	NE <sup>4</sup> NE <sup>4</sup>	10	17	3	40		1360	200	1560
David J Mitcheltree	2	NE <sup>4</sup> NE <sup>4</sup>				98		3330		3330
	2	NE <sup>4</sup> NE <sup>4</sup>				22		750		750
David J Bradley	3	N N <sup>4</sup>				160		5500	1000	6500
May R & M. J Benson	4	N <sup>2</sup> SW <sup>4</sup>				80		2650		2650
Josephus Graybill	5	E <sup>2</sup> SW <sup>4</sup>				80		2650		2650
Chas J Bronaugh	6	NE <sup>4</sup> SE <sup>4</sup>				45		1440		1440
	6	NE <sup>4</sup> SE <sup>4</sup>				40		1280	420	1700
John A Lillust & Harshburger	7	NE <sup>4</sup> SE <sup>4</sup>				37	75	1200		1200
Alfred W Pefley	8	NE <sup>4</sup> SE <sup>4</sup>				37		1200		1200

SECTION NO. 10

Congressional Township, No. 17 R. 3

SCALE:—Forty rods to an inch, or ten rods to a space, Congress Land, which is one mile square for a section.  
Number of acres in this section, according to the United States Survey



# MONTGOMERY COUNTY, INDIANA, 1915

Assessor's Plat-Book for

Clark

Township, No.

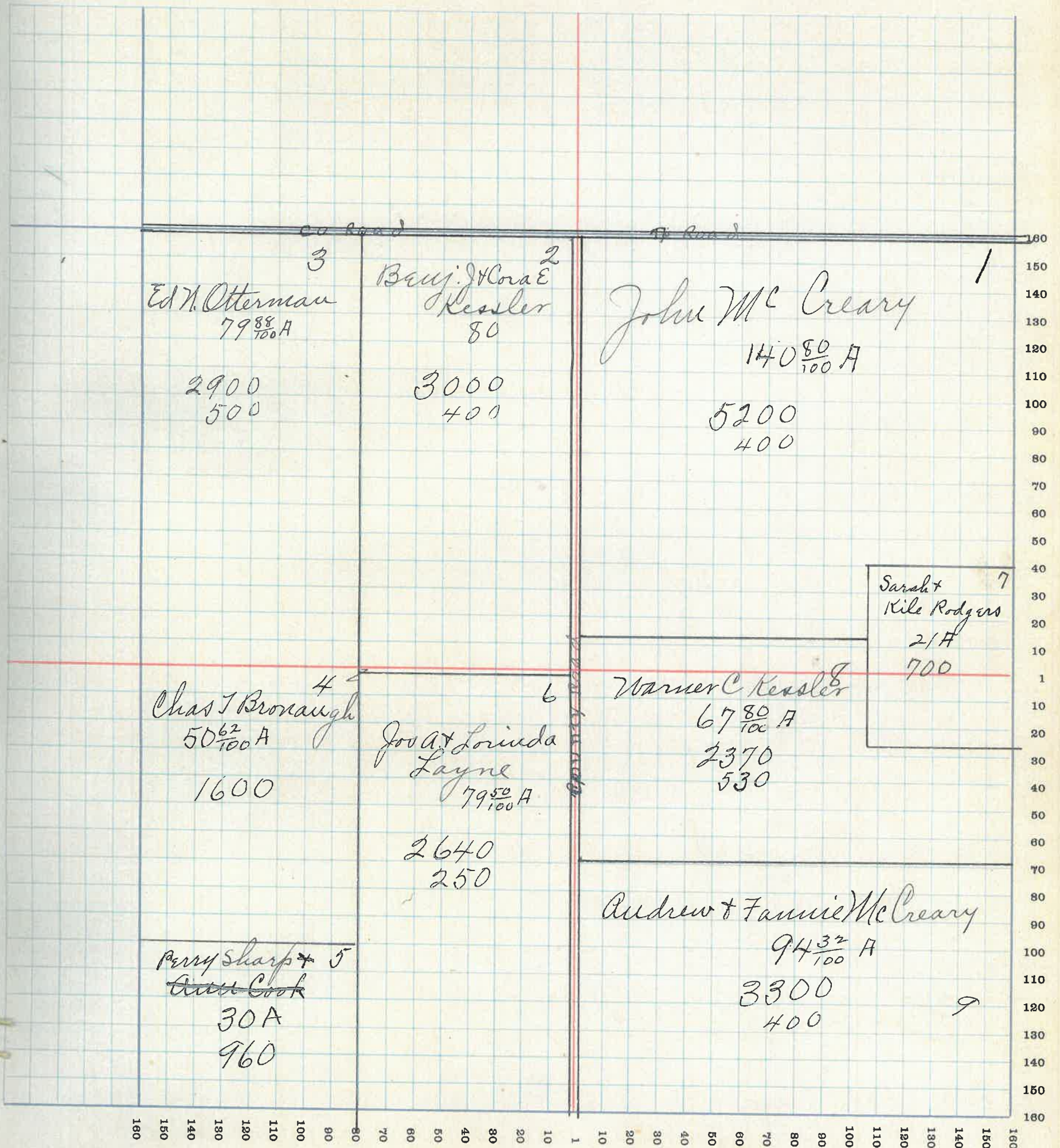
F. H. WOODBURN PRINTING CO. - TERRE HAUTE, IND.

NAMES OF OWNERS	No. on Plat	DESCRIPTION	Section	Township	Range	Acres	Hundredths	Value of Lands	Value of Improvements	Value of Lands and Improvements
John M'Creary	1	Pl NE <sup>4</sup>	11	17	3	140	80	5200	400	5600
B. J. & C. E. Kessler	2	E <sup>2</sup> N 24 <sup>4</sup>				50		3000	400	3400
Edgar W Otterman	3	N <sup>2</sup> N 24 <sup>4</sup>				79	88	2900	500	3400
Chas J Bronaugh	4	Pl S 5 24 <sup>4</sup>				50	62	1600		1600
Perry Sharp	5	Pl SW <sup>4</sup>				30		960		960
Jos & Lorinda Layne	6	Pl E <sup>2</sup> SW <sup>4</sup>				79	50	2640	250	2890
Sarah & Keli Rodgers	7	Pl E <sup>2</sup>				21		700		700
Warner C Kessler	8	Pl E <sup>2</sup>				67	80	2370	530	2900
Andrew & J M'Creary	9	Pl SE <sup>4</sup>				94	32	3300	400	3700

SECTION NO. 11

Congressional Township, No. 17 R. 3

SCALE:—Forty rods to an inch, or ten rods to a space, Congress Land, which is one mile square for a section. Number of acres in this section, according to the United States Survey



# MONTGOMERY COUNTY, INDIANA, 1910

Assessor's Plat-Book for Clark Township, No. \_\_\_\_\_

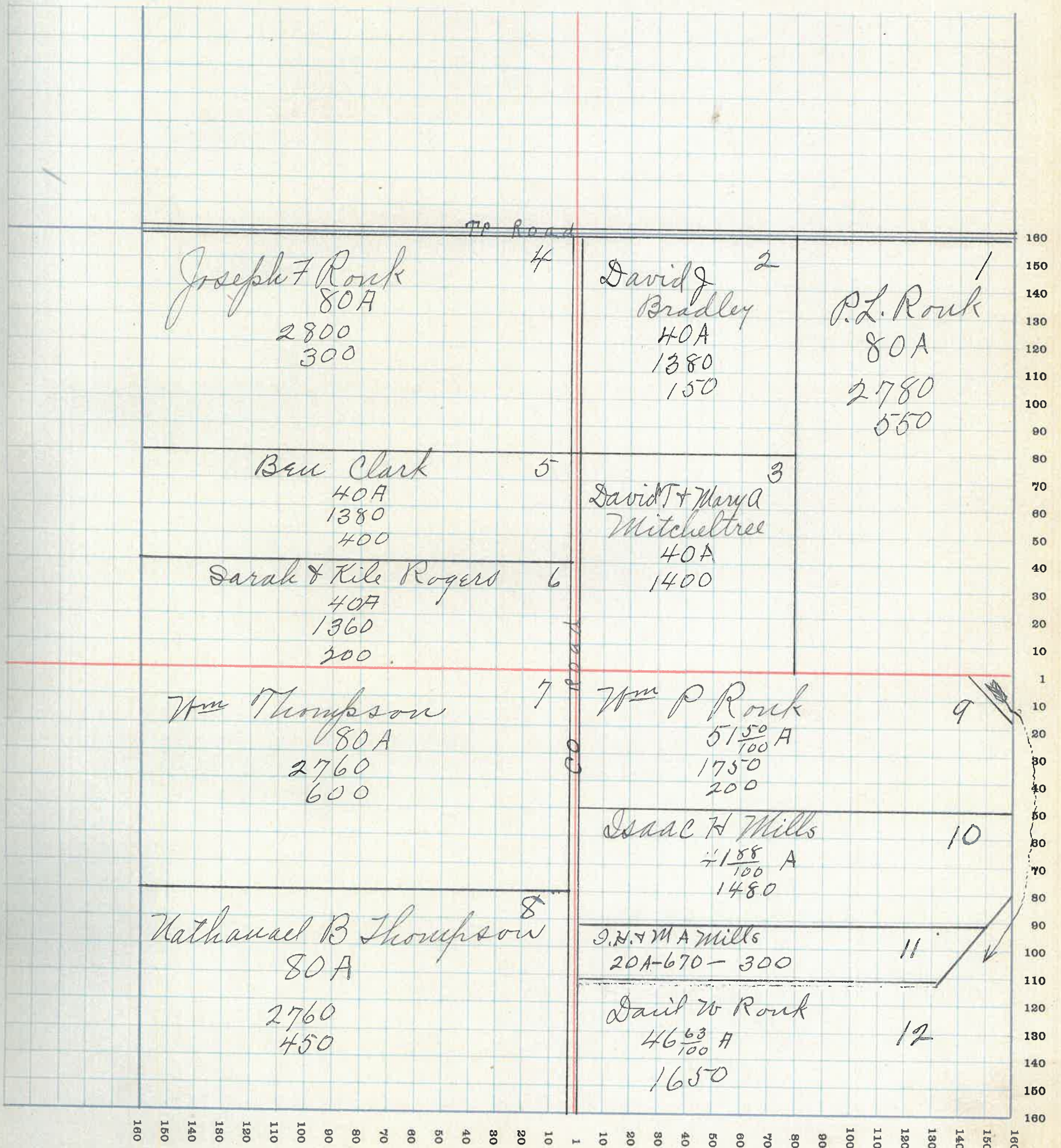
F. R. WOODBURN PRINTING CO. - TERRE HAUTE, IND.

NAMES OF OWNERS	No. on Plat	DESCRIPTION	Section	Township	Range	Acres	Hundredths	Value of Lands	Value of Improvements	Value of Lands and Improvements
P. L. Rank	1	E <sup>2</sup> NE <sup>4</sup>	12	17	3	80		2780	550	3330
David J Bradley	2	NE <sup>4</sup> NE <sup>4</sup>				40		1380	150	1530
David T & Mary A Mitchell	3	SW <sup>4</sup> NE <sup>4</sup>				40		1400		1400
Jos F Rank	4	N <sup>2</sup> NE <sup>4</sup>				80		2800	300	3100
Benj. F Clark	5	N <sup>2</sup> S <sup>2</sup> NE <sup>4</sup>				40		1380	400	1780
Sarah & Kile Rodgers	6	S <sup>2</sup> S <sup>2</sup> NE <sup>4</sup>				40		1360	200	1560
Wm Thompson	7	N <sup>2</sup> SW <sup>4</sup>				80		2760	600	3360
Nathanael B Thompson	8	S <sup>2</sup> SW <sup>4</sup>				80		2760	450	3210
Wm P Rank	9	pt SE <sup>4</sup>				51	50	1750	200	1950
Isaac H Mills	10	pt SE <sup>4</sup>				41	88	1480		1480
J. H. & M. A. Mills	11	pt SE <sup>4</sup>				20		670	300	970
David T Rank	12	pt SE <sup>4</sup>				46	63	1650		1650

SECTION NO. 12

Congressional Township, No. 17 R. 3

SCALE:—Forty rods to an inch, or ten rods to a space, Congress Land, which is one mile square for a section.  
 Number of acres in this section, according to the United States Survey



24

# MONTGOMERY COUNTY, INDIANA, 1916

Assessor's Plat-Book for Clark Township, No. \_\_\_\_\_

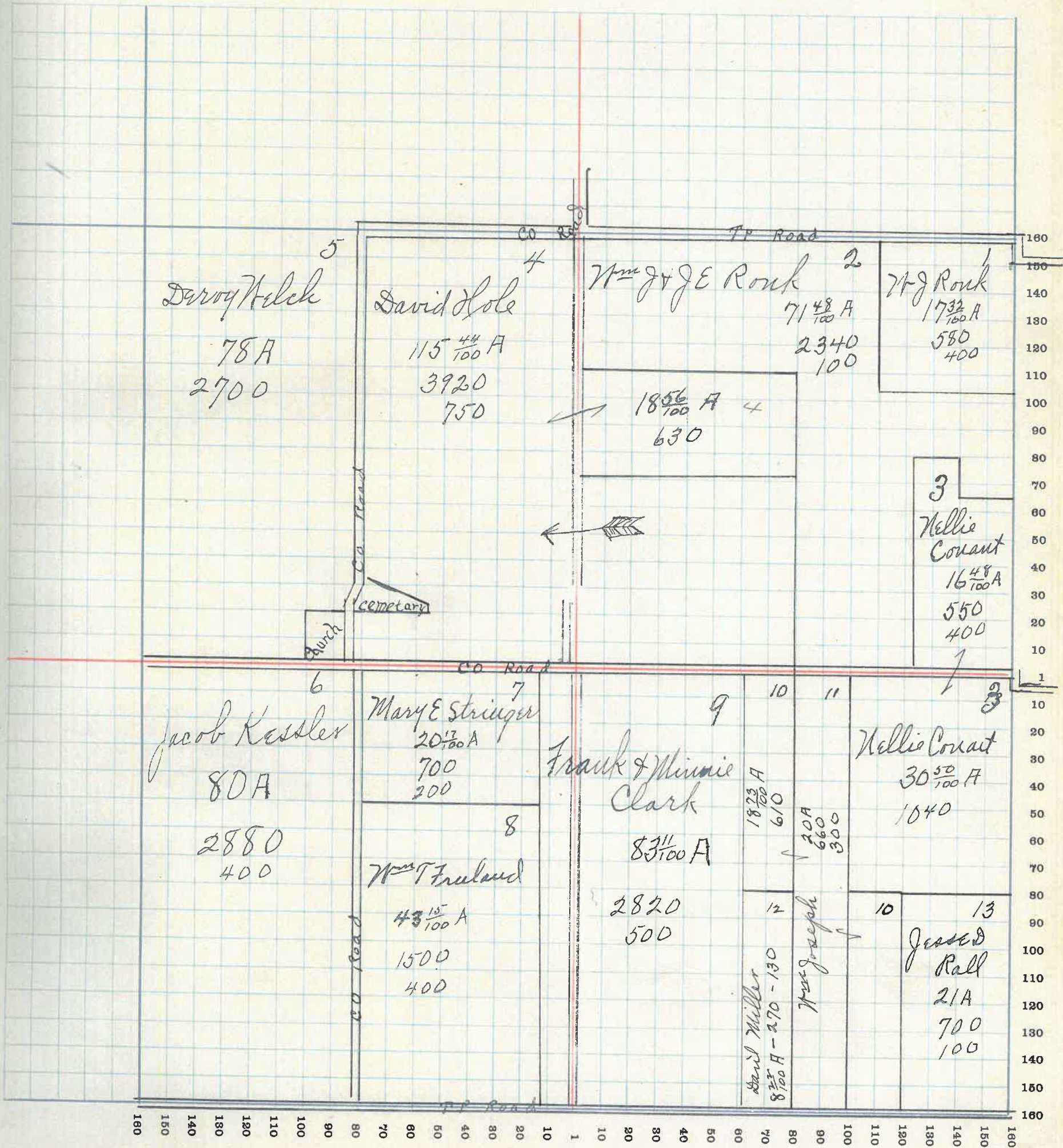
F. R. WOODBURN PRINTING CO., TERRE HAUTE, IND.

NAMES OF OWNERS	No. on Plat	DESCRIPTION	Section	Township	Range	Acres	Hundredths	Value of Lands	Value of Improvements	Value of Lands and Improvements
Wm J Roub	1	pt NE <sup>4</sup>	13	17	3	17	32	580	400	980
W. J. Age Roub	2	pt NE <sup>4</sup>				71	48	2340	100	2440
Nellie Conant	3	pt NE <sup>4</sup>				16	48	550	400	950
	3	pt SE <sup>4</sup>				30	50	1040		1040
David Hole	4	pt N <sup>2</sup>				115	44	3920	750	4670
	4	pt NE <sup>4</sup>				18	56	630		630
Deroy Welch	5	pt N <sup>2</sup> NW <sup>4</sup>				78		2700		2700
Jacob Hessler	6	N <sup>2</sup> SW <sup>4</sup>				86		2880	400	3280
Mary E Stringer	7	pt SW <sup>4</sup>				20	17	700	200	900
Wm J Freeland	8	pt SW <sup>4</sup>				43	15	1500	400	1900
Frank + Winnie Clark	9	pt S <sup>2</sup>				83	11	2820	500	3320
Wm Joseph	10	pt SE <sup>4</sup>				18	73	610		610
	16	pt SE <sup>4</sup>				20		660	300	960
Dail Miller	12	pt SE <sup>4</sup>				8	22	270	130	400
Jesse D Rall	13	pt E <sup>2</sup> SE <sup>4</sup>				21		700	100	800

SECTION NO. 13

Congressional Township, No. 17 R. 3

SCALE:—Forty rods to an inch, or ten rods to a space, Congress Land, which is one mile square for a section.  
 Number of acres in this section, according to the United States Survey





# MONTGOMERY COUNTY, INDIANA, 1910

Assessor's Plat-Book for Clark Township, No. \_\_\_\_\_

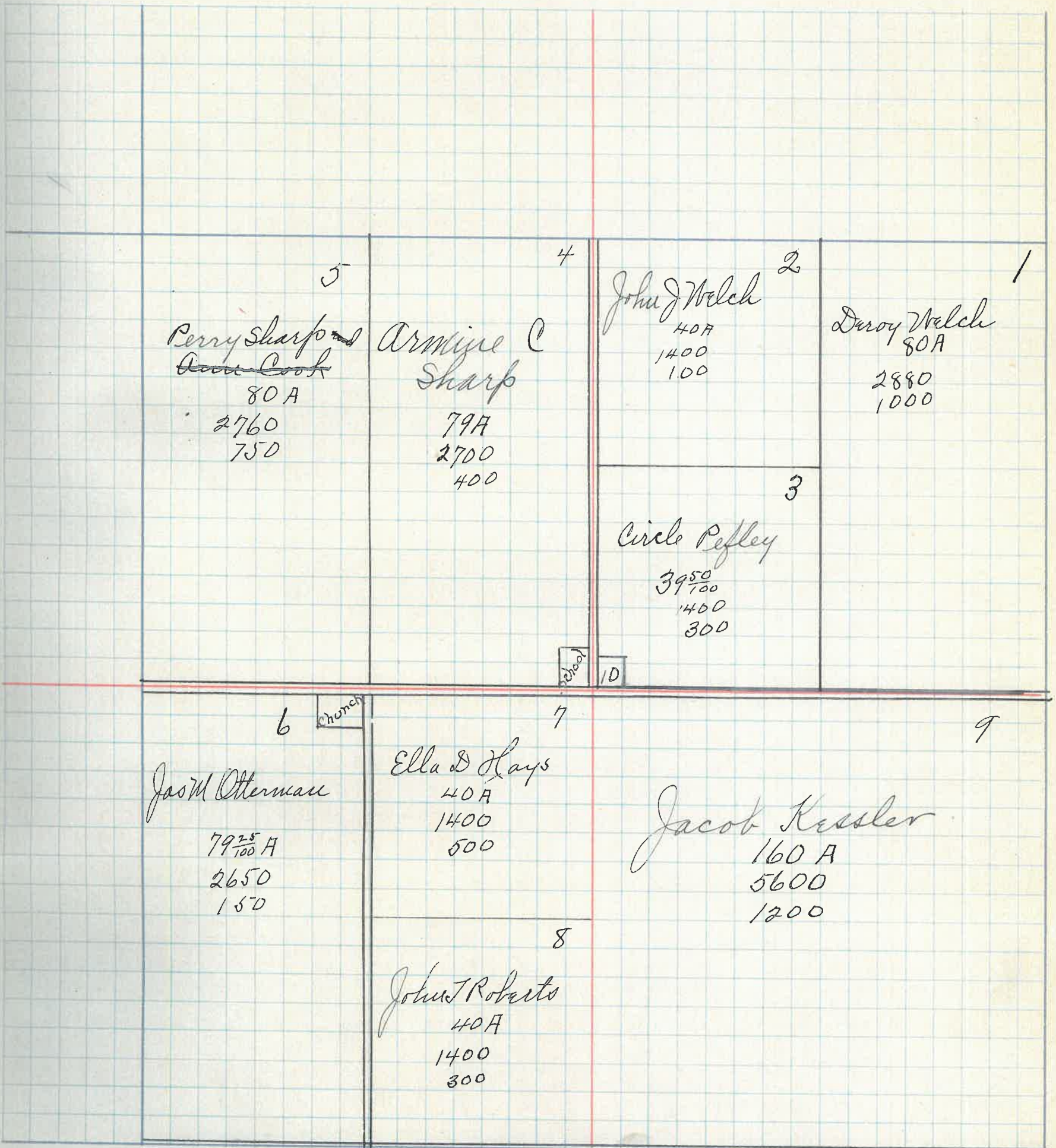
F. R. WOODBURN PRINTING CO. TERRE HAUTE, IND.

NAMES OF OWNERS	No. on Plat	DESCRIPTION	Section	Township	Range	Acres	Hundredths	Value of Lands	Value of Improvements	Value of Lands and Improvements
Jerry Welch	1	E <sup>2</sup> NE <sup>4</sup>	14	17	3	80		2880	1000	2980
John J Welch	2	NE <sup>4</sup> NE <sup>4</sup>				40		1400	100	1500
Circle Peffley	3	NE <sup>4</sup> SW <sup>4</sup> NE <sup>4</sup>				39	50	1400	300	1700
Armine C Sharp	4	NE <sup>2</sup> NE <sup>4</sup>				79		2700	400	3100
Perry Sharp	5	NE <sup>2</sup> NE <sup>4</sup>				80		2760	750	3510
Jas M Otterman	6	NE <sup>2</sup> SW <sup>4</sup>				79	25	2650	150	2800
Ella D Hays	7	NE <sup>4</sup> SW <sup>4</sup>				40		1400	500	1900
John T Roberts	8	SE <sup>4</sup> SW <sup>4</sup>				40		1400	300	1700
Jacob Kessler	9	SE <sup>4</sup>				160		5600	1200	6800
Leonard Hubble	10	NE <sup>4</sup> SW <sup>4</sup> NE <sup>4</sup>				50		30	100	130

SECTION NO. 14

Congressional Township, No. 17 R. 3

SCALE:—Forty rods to an inch, or ten rods to a space, Congress Land, which is one mile square for a section. Number of acres in this section, according to the United States Survey



No 10 Leonard Hubble 50/100 A-30-100

# MONTGOMERY COUNTY, INDIANA, 1915

Assessor's Plat-Book for Clark

Township, No. \_\_\_\_\_

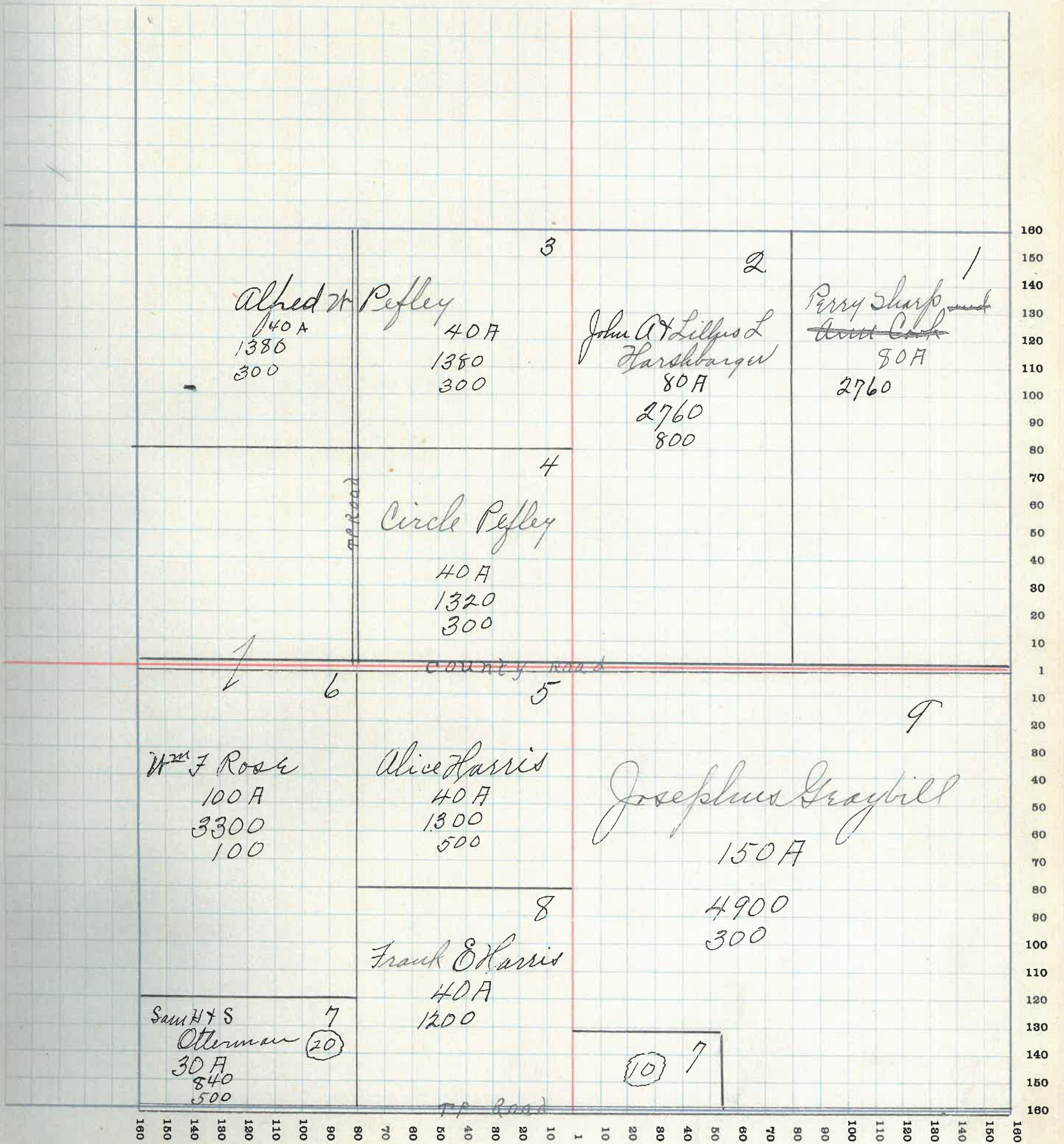
F. R. WOODBURN PRINTING CO. - TERRE HAUTE, IND.

NAMES OF OWNERS	No. on Plat	DESCRIPTION	Section	Township	Range	Acres	Hundredths	Value of Lands	Value of Improvements	Value of Lands and Improvements
Perry Sharp	1	E <sup>2</sup> NE <sup>+</sup>	15	17	3	30		2760		2760
John A. & L. L. Harshbarger	2	N <sup>2</sup> NE <sup>+</sup>				80		2760	800	3560
Alfred W. Peffley	3	NE <sup>4</sup> NW <sup>4</sup>				40		1380	300	1680
	3	NW <sup>4</sup> NW <sup>4</sup>				40		1380	300	1680
Circle Peffley	4	SE <sup>+</sup> NW <sup>4</sup>				40		1320	300	1620
Alice Harris	5	NE <sup>4</sup> SW <sup>4</sup>				40		1300	500	1800
Wm J. Rose	6	pt N <sup>2</sup>				100		3300	100	3400
Sam H. S. Otterman	7	pt S <sup>2</sup>				30		840	500	1340
Frank E. Harris	8	SE <sup>4</sup> SW <sup>4</sup>				40		1200		1200
Josephus Graybill	9	pt SE <sup>4</sup>				150		4900	300	5200

SECTION NO. 15

Congressional Township, No. 17 R. 3

SCALE:—Forty rods to an inch, or ten rods to a space, Congress Land, which is one mile square for a section. Number of acres in this section, according to the United States Survey



30

# MONTGOMERY COUNTY, INDIANA, 1915

Assessor's Plat-Book for Clark Township, No. \_\_\_\_\_

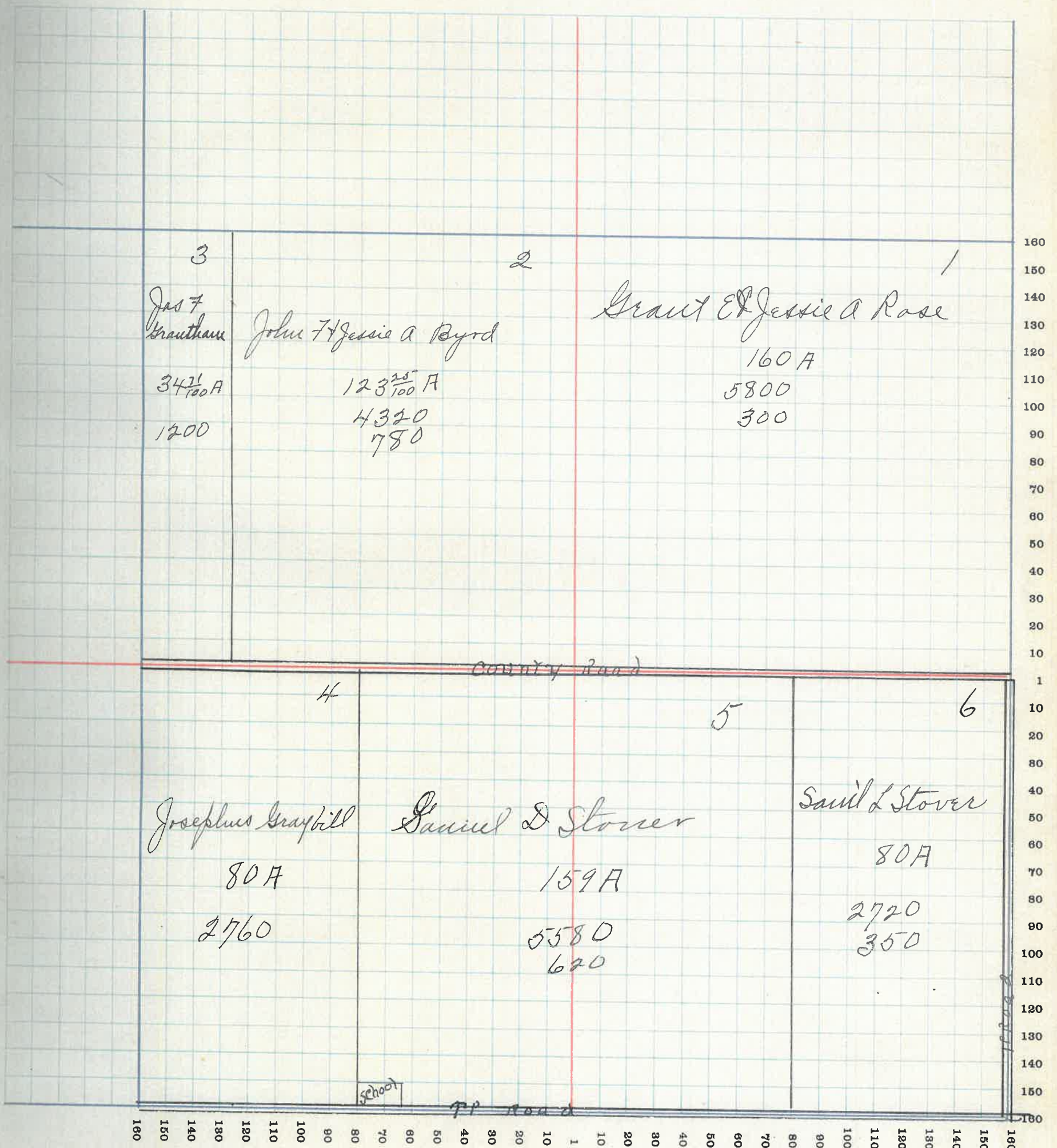
F. H. WOODBURN PRINTING CO., TERRE HAUTE, IND.

NAMES OF OWNERS	No. on Plat	DESCRIPTION	Section	Township	Range	Acres	Hundredths	Value of Lands	Value of Improvements	Value of Lands and Improvements
Grant E & Jessie a Rose	1	NE <sup>4</sup>	16	17	3	160		5800	300	6100
J. F. & Jessie a Byrd	2	NE <sup>4</sup>				123	25	4320	780	5100
Jas F Grantham	3	NE <sup>2</sup> NE <sup>4</sup>				34	71	1200		1200
Josephus Graybill	4	NE <sup>2</sup> SE <sup>4</sup>				80		2760		2760
Sam'l D Stover	5	NE <sup>2</sup>				159		5580	620	6200
Sam'l L Stover	6	E <sup>2</sup> SE <sup>4</sup>				80		2720	350	3070

SECTION NO. 16

Congressional Township, No. 17 R. 3

SCALE:—Forty rods to an inch, or ten rods to a space, Congress Land, which is one mile square for a section.  
Number of acres in this section, according to the United States Survey



# MONTGOMERY COUNTY, INDIANA, 1915

Assessor's Plat-Book for Clark

Township, No. \_\_\_\_\_

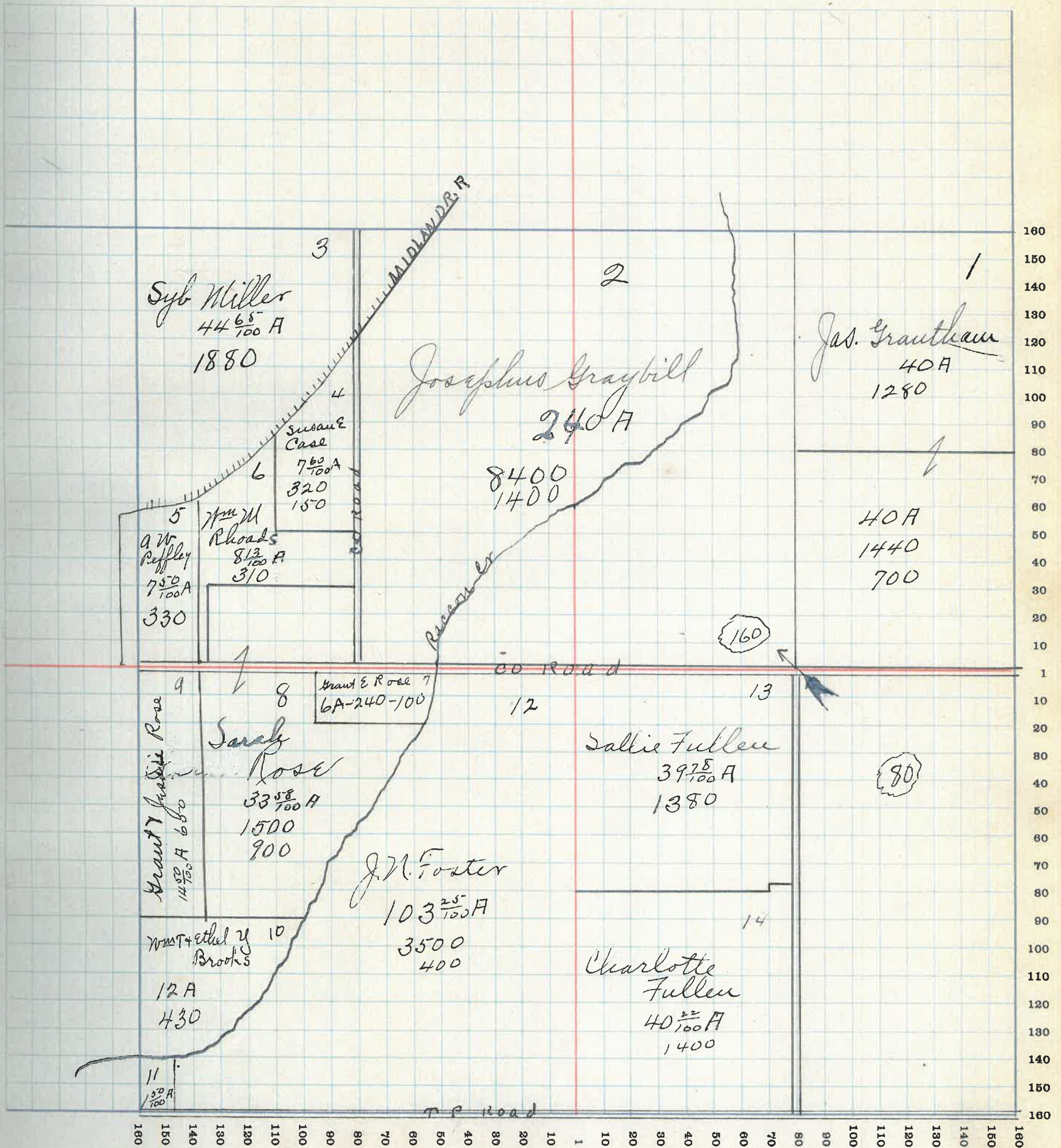
R. WOODBURN PRINTING CO., TERRE HAUTE, IND

NAMES OF OWNERS	No. on Plat	DESCRIPTION	Section	Township	Range	Acres	Hundredths	Value of Lands	Value of Improvements	Value of Lands and Improvements
Jas F Grantham	1	NE <sup>4</sup> NE <sup>4</sup> SE <sup>4</sup> SE <sup>4</sup>	17	17	3	40		1280		1280
Josephus Graybill	2	Part				40		1440	700	2140
Syb Miller	3	Part NE <sup>2</sup> NE <sup>4</sup>				44	65	1880		1880
Susan E Case	4	Part NE <sup>4</sup>				7	60	320	150	470
Alfred W Pefley	5	Part NE <sup>4</sup>				7	50	330		330
Wm W Rhoads	6	Part NE <sup>4</sup>				8	13	310		310
Grant E Rose	7	Part SE <sup>4</sup>				6		240	100	340
Sarah Rose	8	Part SE <sup>4</sup>				33	58	1500	900	2400
Grant & Jesse Rose	9	Part SE <sup>4</sup>				14	50	650		650
Wm T & Ethel y. Brooks	10	Part SE <sup>4</sup>				12		430		430
Valentino & Janie Litch	11	Part SW <sup>6</sup>	17			1	50	60	60	120
J W Foster	12	Part SE <sup>4</sup>				103	25	3500	400	3900
Sallie Fuller	13	Part NE <sup>2</sup> SE <sup>4</sup>				39	78	1380		1380
Charlotte Fuller	14	Part NE <sup>2</sup> SE <sup>4</sup>				40	22	1400		1400

SECTION NO. 17

Congressional Township, No. 17 R. 3

SCALE:—Forty rods to an inch, or ten rods to a space, Congress Land, which is one mile square for a section.  
 Number of acres in this section, according to the United States Survey





# MONTGOMERY COUNTY, INDIANA, 1915

Assessor's Plat-Book for Clark

Township, No. \_\_\_\_\_

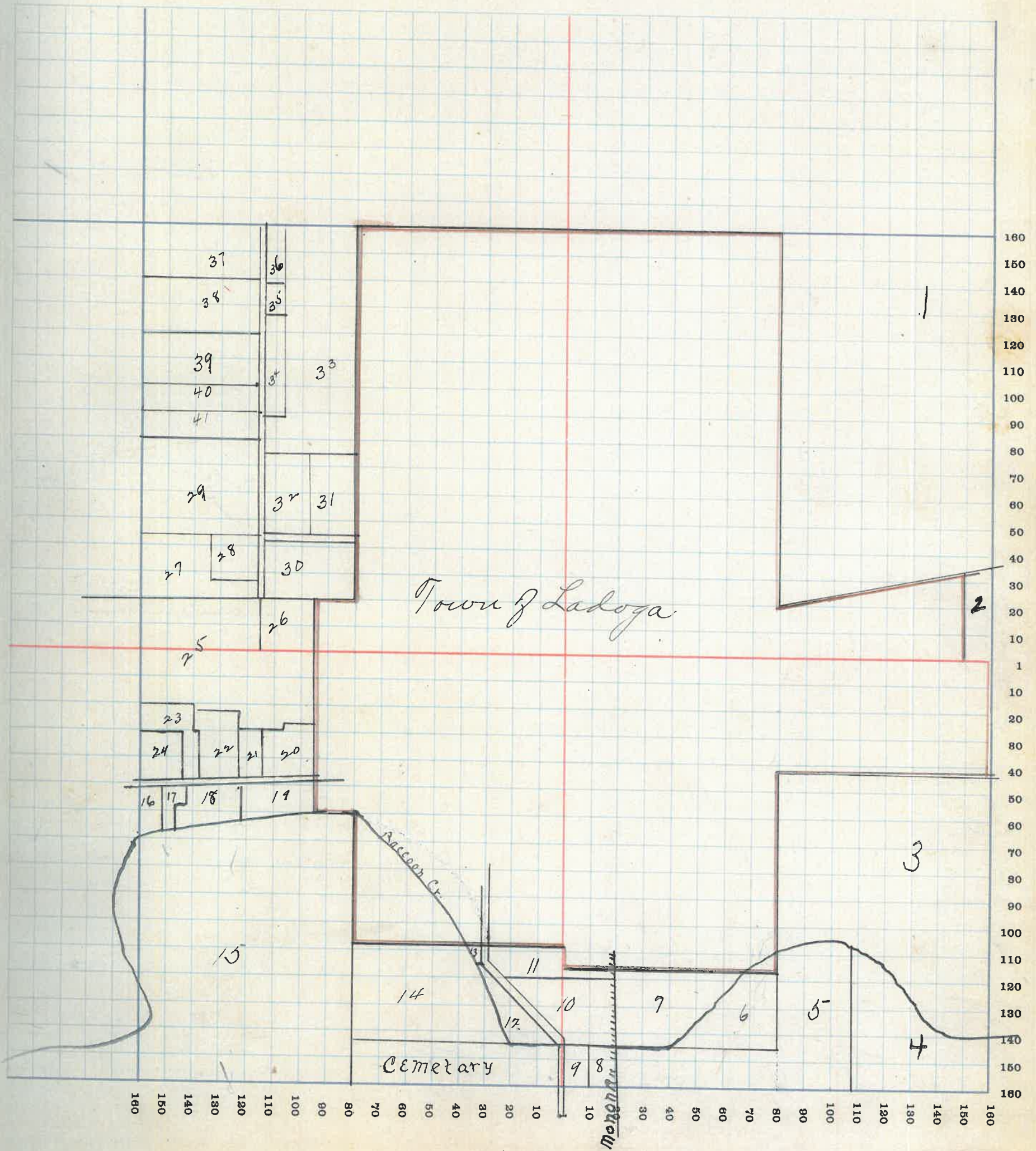
F. R. WOODBURN PRINTING CO., TERRE HAUTE, IND.

NAMES OF OWNERS	No. on Plat	DESCRIPTION	Section	Township	Range	Acres	Hundredths	Value of Lands	Value of Improvements	Value of Lands and Improvements
Ladoga Canning Co	1	Pt NE <sup>4</sup>	18	17	3	65	36	2600	1200	3800
Alfred W Pefley	2	Pt NE <sup>4</sup>	valued with sec 17							
W T & Ethel Y Brooks	3	27				33		1100		1100
W. B. Kell	4					12	50	450		450
Mary B Smith	5					21	50	750	500	1250
W T & M C Brooks	6					3	16	120		120
Forest & Paul Shackelford	7					6	39	150		150
John Marshal	8					1		40	160	200
Mary Marshal	9					1		40		40
Mary M Parker	10					4	75	240	50	290
Rosa Emmentrout	11					4	17	350	350	700
John F Myers	12					3	50	100	50	150
Haveno Bros	13					2	25	40		40
Wm F Rhoads	14					15	50	460		460
Wm H Pefley	15					45		1600	150	1750
Chas & Eva Yelton	16						50	50	350	400
May Pefley	17						16	100	350	450
Mary V Jenkins	18						55	160	400	560
Gas A Britts	19						125	100	100	200
Louisha B Bell	20						180	200	400	600
Chris Miller Trustee for Rebecca Towell	21						84	100	600	700
Wm & Mary Martin	22						225	250	250	500
J. C. & K. W. Goodbar	23						282	250	450	700
M. J. Benson	24						147	200	450	650
C. W. Hughes	25						1728	720		720
T. V. Ashby	26						117	50		50
Fred Summers	27						4	200	150	350
Robt Smith	28						1	60	100	160
Connettsville	29	See Next Page								
D. M. Harshbarger	30						4	210		210
L. T. B. Campbell	31						3	180	420	600
Hurry Vail	32						3	170		170
Saul D Stoner	33						14	76	600	1100
Gas Bantroy	34						2	52	125	275
Johnathan M Kinsey	35						50	50		50
Ella M Kinsey	36						1	50	250	300
John Anderson	37						6	12	290	290
Emily C Knox	38						6	12	290	290
H & C Bachelder	39						6	290		290
John L Miller	40						3	150	300	450
	41						3	150		150

SECTION NO. 18

Congressional Township, No. 17 R. 3

SCALE:—Forty rods to an inch, or ten rods to a space, Congress Land, which is one mile square for a section.  
Number of acres in this section, according to the United States Survey



36

# MONTGOMERY COUNTY, INDIANA, 1915

Assessor's Plat-Book for *Clark*

Township, No. \_\_\_\_\_

J. R. WOODBURN PRINTING CO., TERRE HAUTE, IND.

NAMES OF OWNERS	No. of Plat	DESCRIPTION	Section	Township	Range	Acres	Hundredths	Value of Lands	Value of Improvements	Value of Lands and Improvements
<i>Eliza Crowder</i>	<i>Pt 1</i>	<i>and Pt 204</i>	<i>18</i>	<i>17</i>	<i>3</i>		<i>10</i>	<i>35</i>	<i>150</i>	<i>185</i>
<i>Etta Ragdale</i>	<i>all Pt 1</i>							<i>80</i>	<i>50</i>	<i>130</i>
<i>Gilbert Morrison</i>	<i>2-77</i> <i>10</i>	<i>and Pt 204</i>					<i>15</i>	<i>100</i>	<i>150</i>	<i>250</i>
<i>W L S Shepherd</i>	<i>3</i>	<i>and Pt 204</i>					<i>11</i>	<i>35</i>	<i>115</i>	<i>150</i>
<i>H + V Hale</i>	<i>6</i>							<i>30</i>	<i>120</i>	<i>150</i>
<i>J. M. Shirey Cummings</i>	<i>11</i>							<i>35</i>	<i>190</i>	<i>225</i>
<i>Mary E Curry</i>	<i>4-5-12</i>							<i>90</i>	<i>110</i>	<i>200</i>
<i>Ladoga Bld Loan Co</i> <i>Sold to Ed Thomas</i>	<i>15</i>							<i>30</i>		<i>30</i>
<i>Isaac Williams</i> <i>Sold to Ed Thomas</i>	<i>16</i>							<i>30</i>	<i>120</i>	<i>150</i>
<i>Nancy A Shack</i>	<i>13+14</i> <i>17-20-28</i>	<i>inclusive valued at 20 parts</i>						<i>280</i>	<i>50</i>	<i>330</i>


*Pt of 204 -  $\frac{10}{100}$  -  $\frac{15}{100}$  and  $\frac{11}{100}$  lie just north of lots with which they are valued*

SECTION NO. 18

Congressional Township, No. 17 R. 3

SCALE:—Forty rods to an inch, or ten rods to a space, Congress Land, which is one mile square for a section.  
Number of acres in this section, according to the United States Survey

*Plat of Connettsville*



# MONTGOMERY COUNTY, INDIANA, 1915

Assessor's Plat-Book for Clark

Township, No. \_\_\_\_\_

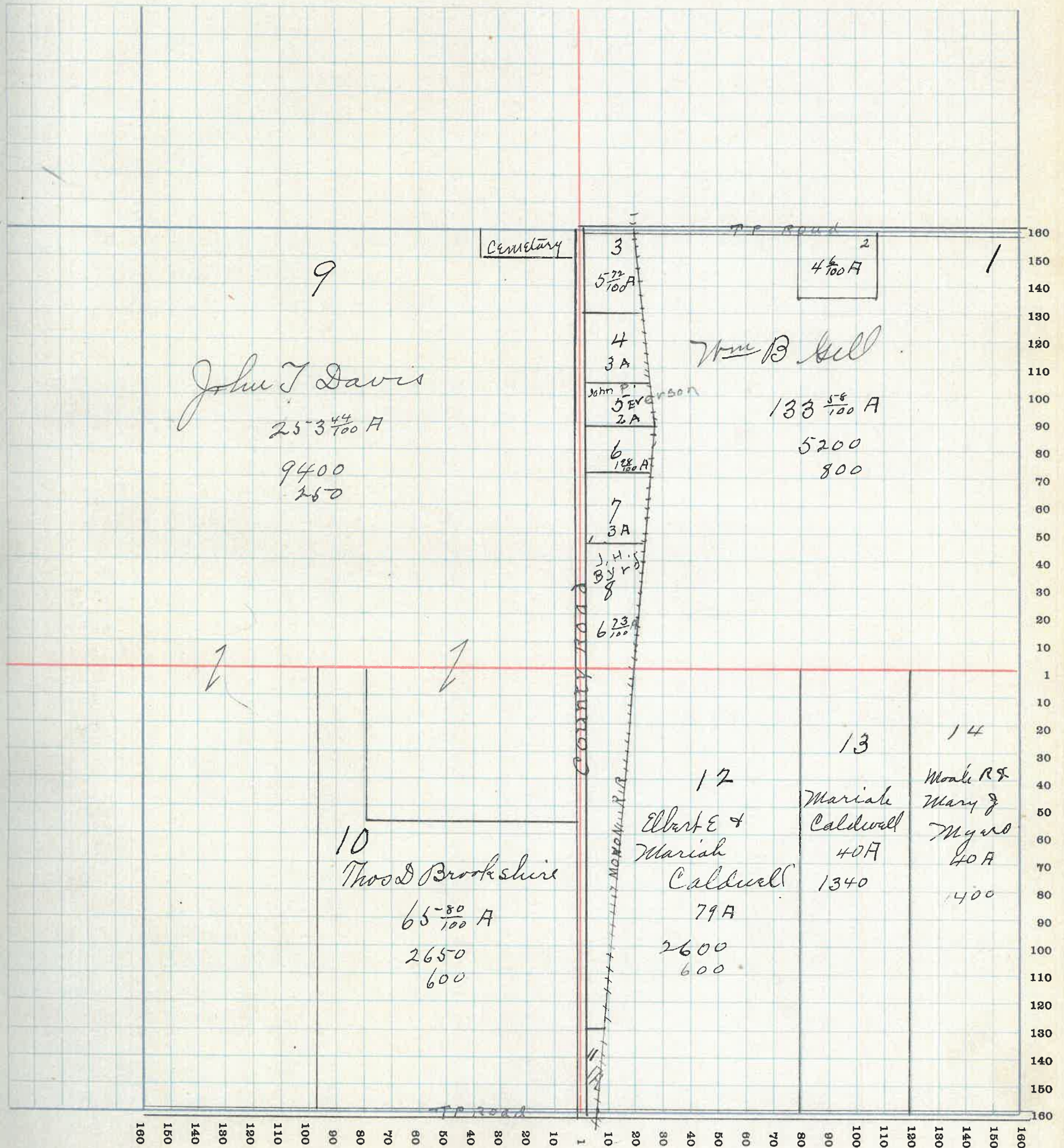
T. R. WOODBURN PRINTING CO. - TERRE HAUTE, IND.

NAMES OF OWNERS	No. on Plat	DESCRIPTION	Section	Township	Range	Acres	Hundredths	Value of Lands	Value of Improvements	Value of Lands and Improvements
Wm B Gill	1	PT NE <sup>4</sup>	19	17	3	133	58	5200	800	6000
Mary B Smith	2	PT NE <sup>4</sup>				4	6	160		160
Gas Call	3	PT NE <sup>4</sup>				5	72	240		240
Geo Foxworthy	4	PT NE <sup>4</sup>				8		150	150	300
Chas Walcher	5	PT NE <sup>4</sup>				2		100	300	400
Geo L Brewer	6	PT NE <sup>4</sup>				1	98	100	100	200
Harriet Zimmerman	7	PT NE <sup>4</sup>				3		150	300	450
Warren Cash	8	PT NE <sup>4</sup>				6	73	350	350	700
John T Davis	9	PT N <sup>2</sup>				253	44	9400	250	9650
Thos D Brookshire	10	PT N <sup>2</sup>				65	80	2650	500	3150
E + M Caldwell	12	PT SE <sup>4</sup>				79		2600	600	3200
Hannah Clark	11	PT SE <sup>4</sup>				1		30		30
Martiah Caldwell	13	N <sup>2</sup> E <sup>2</sup> SE <sup>4</sup>				40		1340		1340
N. R. & M. J. Myers	14	E <sup>2</sup> E <sup>2</sup> SE <sup>4</sup>				40		1400		1400

SECTION NO. 19

Congressional Township, No. 17 R. 3

SCALE:—Forty rods to an inch, or ten rods to a space, Congress Land, which is one mile square for a section.  
 Number of acres in this section, according to the United States Survey



# MONTGOMERY COUNTY, INDIANA, 191<sup>6</sup>

Assessor's Plat-Book for Clark

Township, No. \_\_\_\_\_

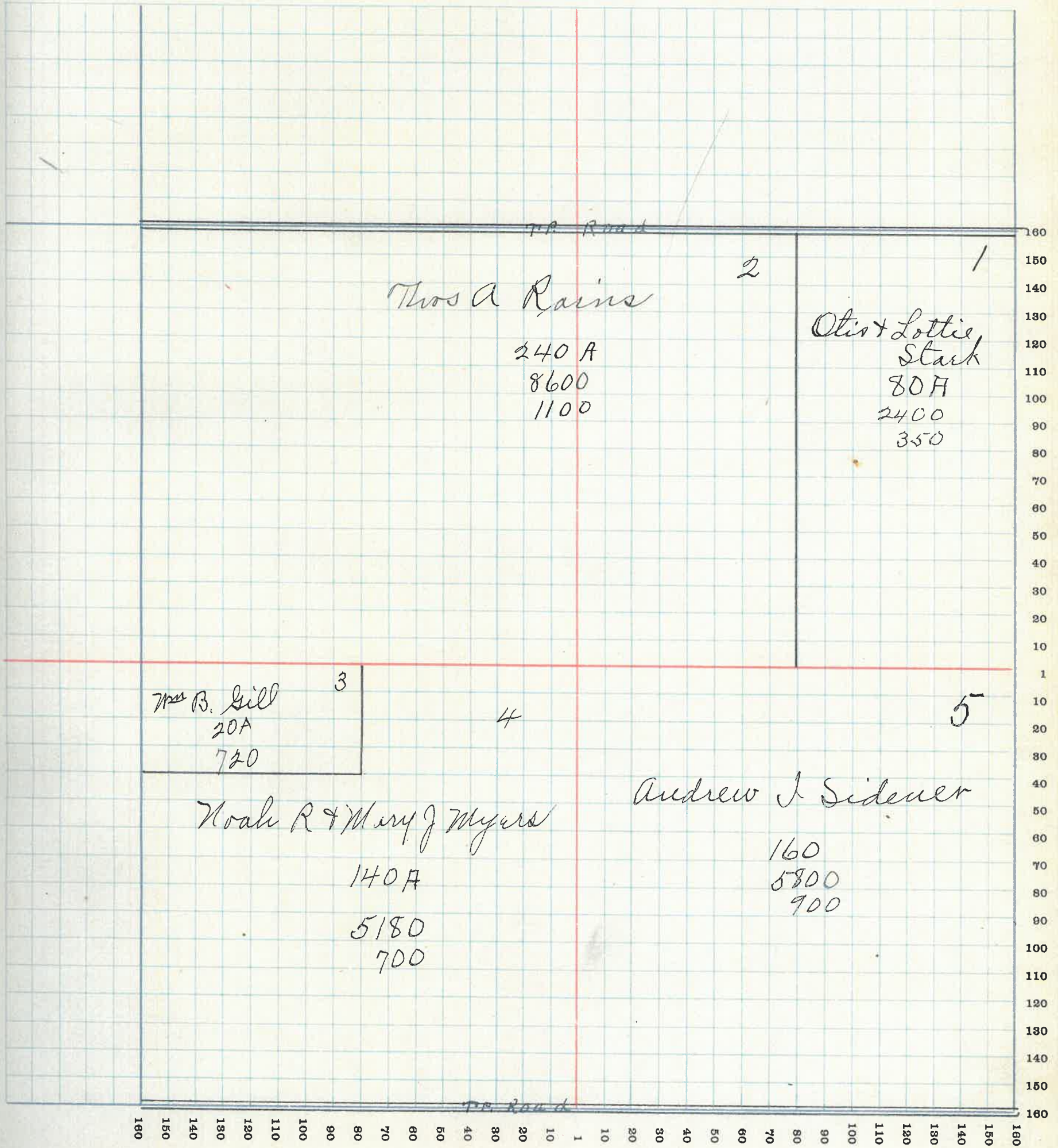
R. WOODBURN PRINTING CO. - TERRE HAUTE, IND.

NAMES OF OWNERS	No. on Plat	DESCRIPTION	Section	Township	Range	Acres	Hundredths	Value of Lands	Value of Improvements	Value of Lands and Improvements
Olis & Lottie Stark	1	E <sup>2</sup> N E <sup>4</sup>	20	17	3	80		2400	350	2750
Thos A Rains	2	N <sup>2</sup> N <sup>2</sup>				240		8600	1100	9700
Wm B Gill	3	N <sup>2</sup> N <sup>2</sup> SW <sup>4</sup>				20		720		720
Noah R & Mary J Myers	4	N <sup>2</sup> S N <sup>2</sup>				140		5180	700	5880
Andrew J Sidener	5	SE <sup>4</sup>				160		5800	900	6700

SECTION NO. 20

Congressional Township, No. 17 R. 3

SCALE:—Forty rods to an inch, or ten rods to a space, Congress Land, which is one mile square for a section.  
Number of acres in this section, according to the United States Survey



42



# MONTGOMERY COUNTY, INDIANA, 1915

Assessor's Plat-Book for Clark Township, No. \_\_\_\_\_

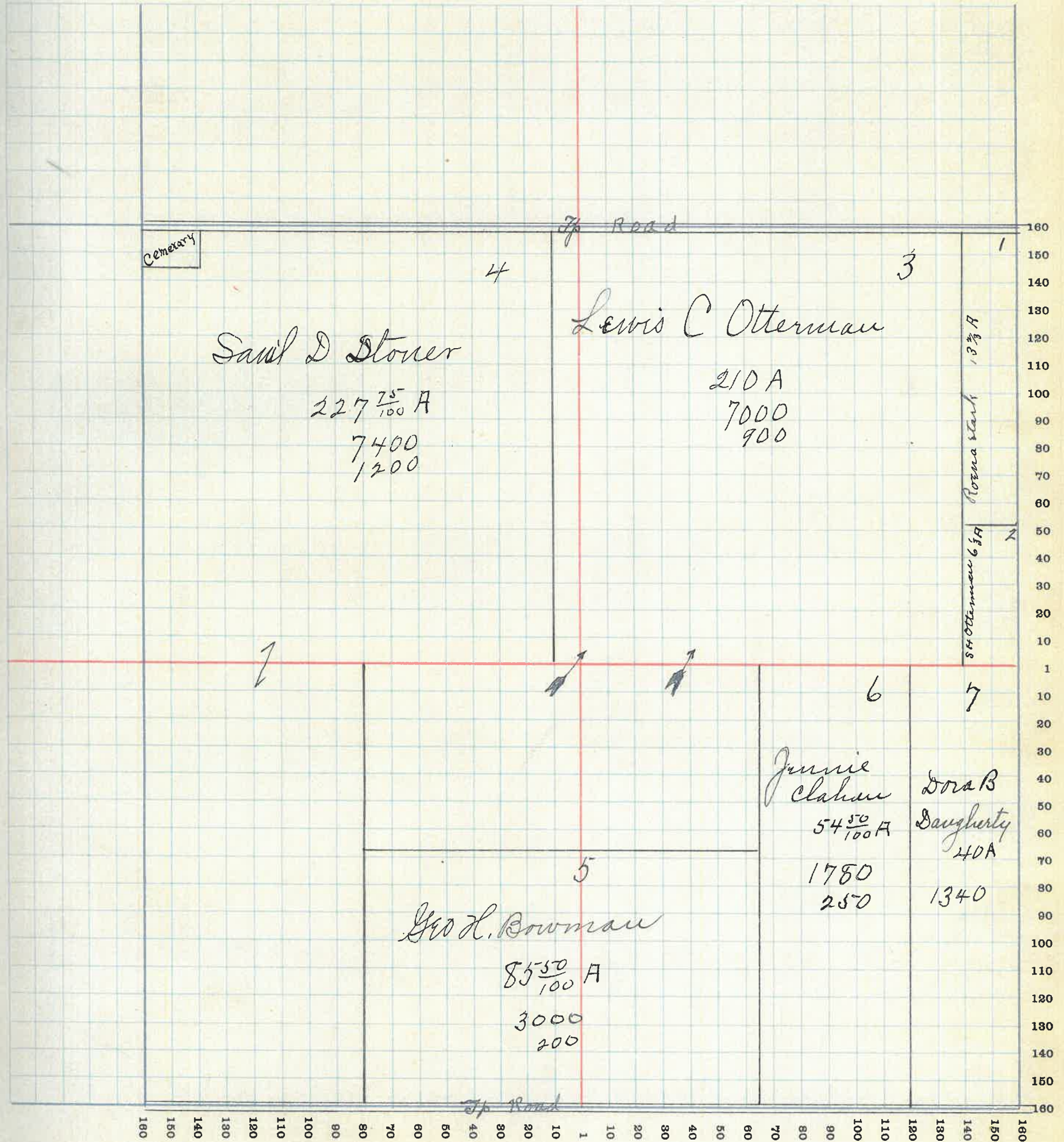
T. R. WOODBURN PRINTING CO., TERRE HAUTE, IND.

NAMES OF OWNERS	No. on Plat	DESCRIPTION	Section	Township	Range	Acres	Hundredths	Value of Lands	Value of Improvements	Value of Lands and Improvements
Kouma Stark	1	Pf NE <sup>4</sup> valued with land in sec 22								
S. H. S. Otterman	2	Pf NE <sup>4</sup> " " " " " "								
Lewis C Otterman	3	Pf	21	17	3	210		7000	900	7900
Sam'l D Stover	4	Pf N <sup>2</sup>				227	75	7400	1200	8600
Geo H Bowman	5	Pf S <sup>2</sup>				85	50	3000	200	3200
Jennie Clahan	6	Pf SE <sup>4</sup>				54	50	1780	250	2030
Dora B Daugherty	7	E <sup>2</sup> E <sup>2</sup> SE <sup>4</sup>				40		1340		1340

SECTION NO. 21

Congressional Township, No. 17 R. 3

SCALE:—Forty rods to an inch, or ten rods to a space, Congress Land, which is one mile square for a section.  
Number of acres in this section, according to the United States Survey



# MONTGOMERY COUNTY, INDIANA, 1915

Assessor's Plat-Book for Clark Township, No. \_\_\_\_\_

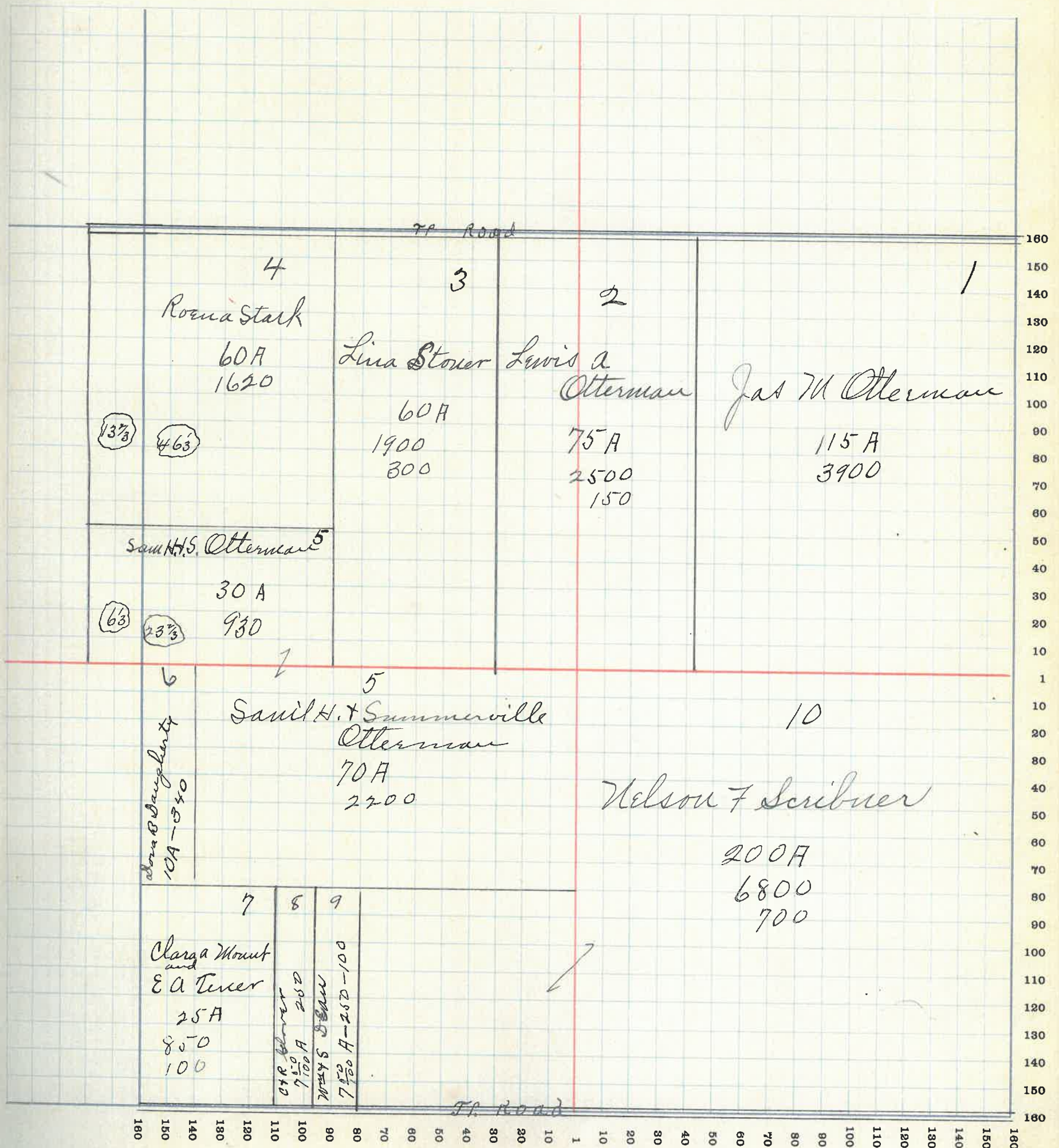
F. R. WOODBURN PRINTING CO., TERRE HAUTE, IND.

NAMES OF OWNERS	No. on Plat	DESCRIPTION	Section	Township	Range	Acres	Hundredths	Value of Lands	Value of Improvements	Value of Lands and Improvements
Gas M Otterman	1	Pt NE <sup>4</sup>	22	17	3	115		3900		3900
Lewis A Otterman	2	Pt N <sup>2</sup>	22			75		2500	150	2650
Lina Stoner	3	Pt NW <sup>4</sup>	22			60		1900	300	2200
Roana Stark	4	Pt NW <sup>4</sup>	22							
	4	Pt NE <sup>4</sup>	21	17	3	60		1620		1620
Sam'l. & Summerville	5	Pt NE <sup>4</sup>	21	17	3					
Otterman	5	Pt NW <sup>4</sup>	22	17	3	30		930		930
	5	Pt S <sup>2</sup>	22			70		2200		2200
Dora B Daugherty	6	Pt NW <sup>4</sup> & NE <sup>4</sup>	22			10		340		340
(Clara a Mount and E A Fauer)	7	Pt SW <sup>4</sup> S <sup>2</sup>	22			25		850	100	950
Chas Rose Glover	8	Pt S <sup>2</sup> SW <sup>4</sup>	22			7	50	250		250
Wm & Sarah Deau	9	Pt SW <sup>4</sup> S <sup>2</sup>	22			7	50	250	100	350
Nelson F Scribner	10	Pt S <sup>2</sup>	22			200		6800	700	7500

SECTION NO. 22

Congressional Township, No. 17 R. 3

SCALE:—Forty rods to an inch, or ten rods to a space, Congress Land, which is one mile square for a section.  
 Number of acres in this section, according to the United States Survey



46

# MONTGOMERY COUNTY, INDIANA, 1915

Assessor's Plat-Book for Clark Township, No. \_\_\_\_\_

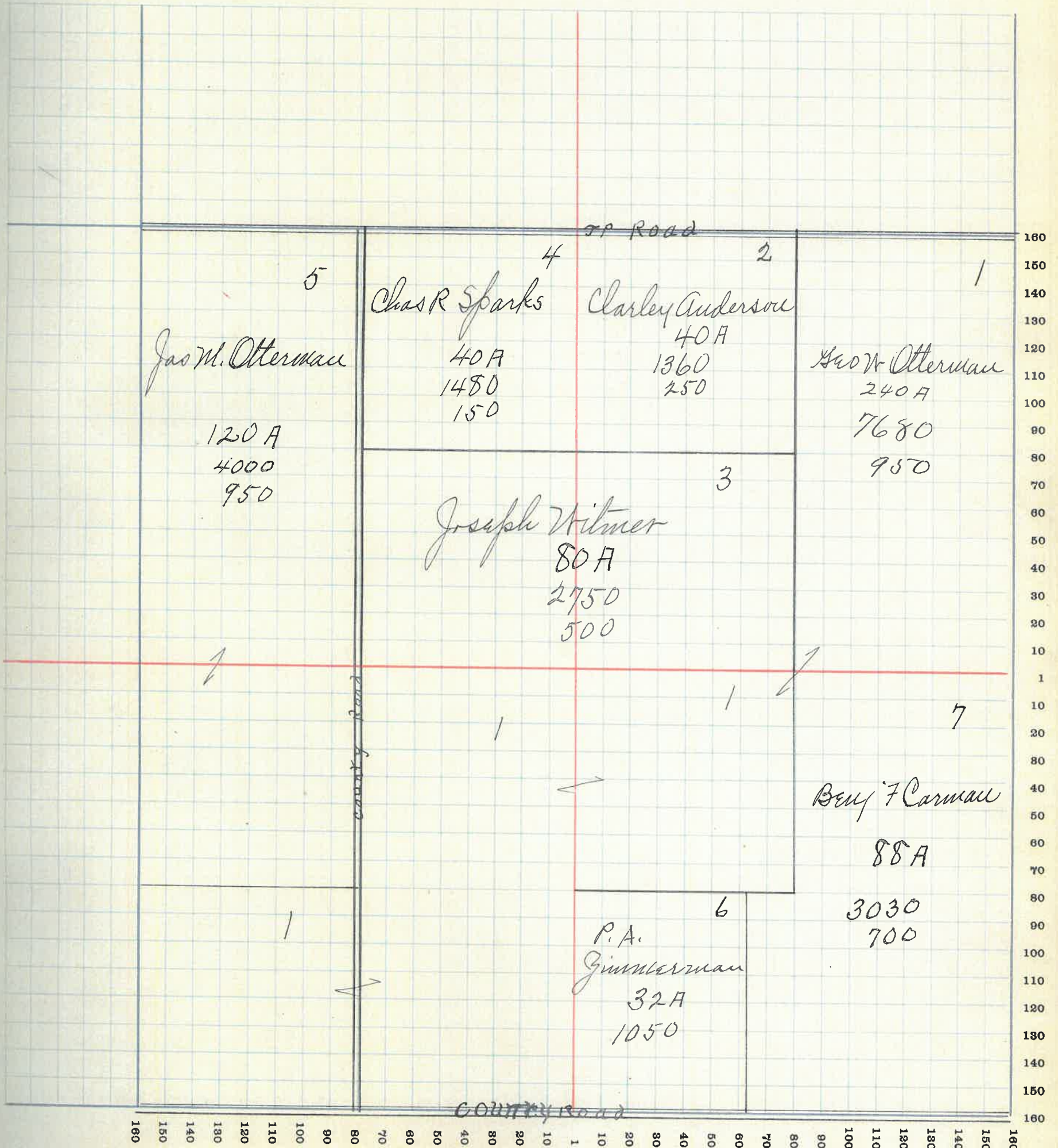
F. R. WOODBURN PRINTING CO. - TERRE HAUTE, IND.

NAMES OF OWNERS	No. on Plat	DESCRIPTION	Section	Township	Range	Acres	Hundredths	Value of Lands	Value of Improvements	Value of Lands and Improvements
Geo W Otterman	1	Pt	23	17	3	240		7680	950	8630
Charley Anderson	2	NE <sup>4</sup> NE <sup>4</sup>				40		1360	250	1610
Joseph Hitner	3	Pt N <sup>2</sup>				80		2750	500	3250
Chas R Sparks	4	NE <sup>4</sup> NE <sup>4</sup>				40		1480	150	1630
Gas W Otterman	5	Pt N <sup>2</sup>				120		4000	950	4950
P. A Zimmerman	6	Pt SW <sup>4</sup> SE <sup>4</sup>				32		1050		1050
Bry. F Carman	7	Pt SE <sup>4</sup>				88		3030	700	3730

SECTION NO. 23

Congressional Township, No. 17 R. 3

SCALE:—Forty rods to an inch, or ten rods to a space, Congress Land, which is one mile square for a section. Number of acres in this section, according to the United States Survey



# MONTGOMERY COUNTY, INDIANA, 1915

Assessor's Plat-Book for Clark Township, No. \_\_\_\_\_

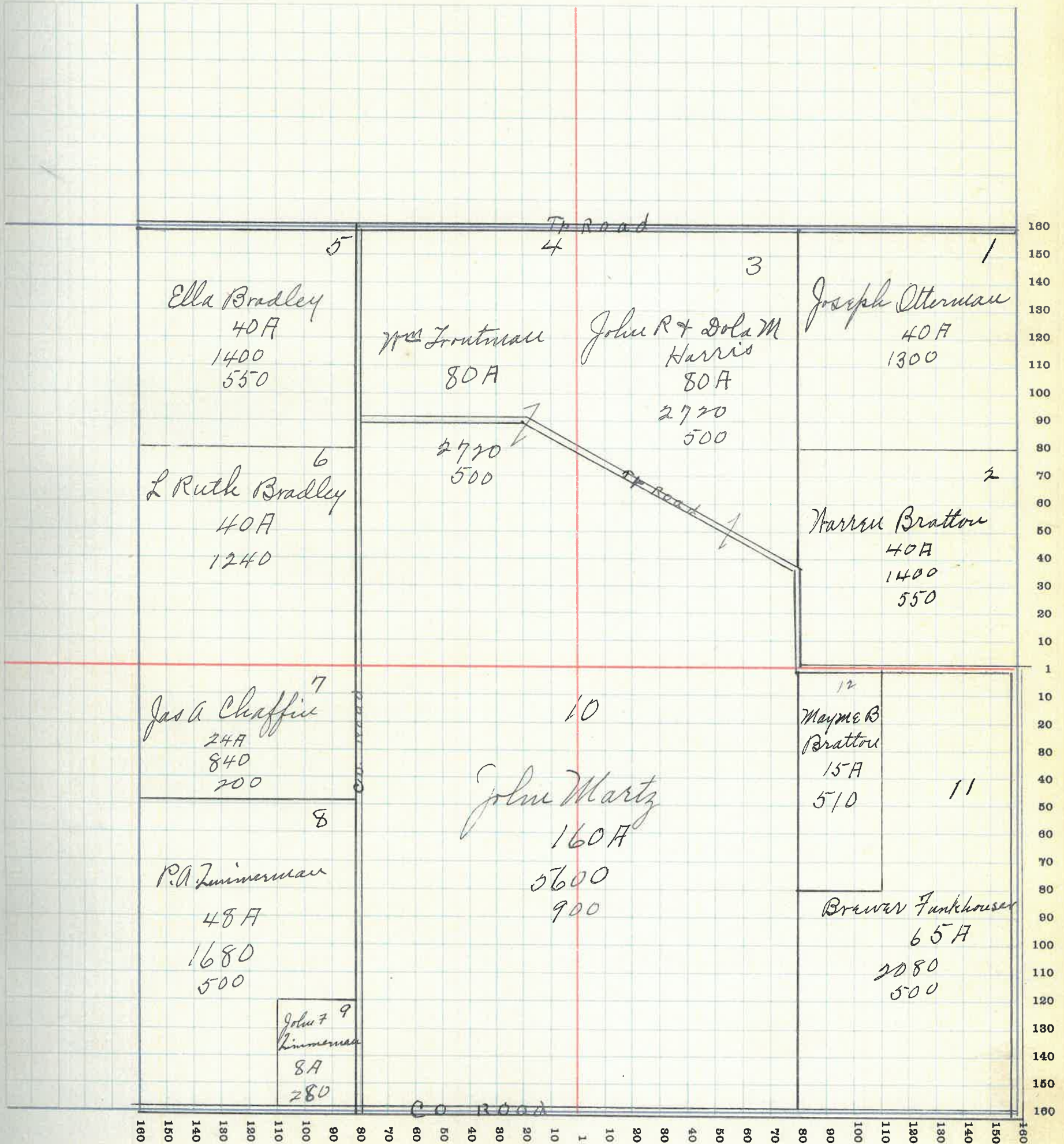
F. R. WOODBURN PRINTING CO., TERRE HAUTE, IND.

NAMES OF OWNERS	No. on Plat	DESCRIPTION	Section	Township	Range	Acres	Hundredths	Value of Lands	Value of Improvements	Value of Lands and Improvements
Joseph Otterman	1	NE <sup>4</sup> NE <sup>4</sup>	24	17	3	40		1300		1300
John R & Dola M Harris	3	N <sup>2</sup> NE <sup>4</sup>				80		2720	500	3220
Warren Bratton	2	SE <sup>4</sup> NE <sup>4</sup>				40		1400	550	1950
Wm Troutman	4	E <sup>2</sup> NW <sup>4</sup>				80		2720	500	3220
Ella Bradley	5	NW <sup>4</sup> NW <sup>4</sup>				40		1400	550	1950
L Ruth Bradley	6	SW <sup>4</sup> NW <sup>4</sup>				40		1240		1240
Jas A Chaffin	7	pt N <sup>2</sup> SW <sup>4</sup>				24		840	200	1040
P. A Zimmerman	8	pt N <sup>2</sup> SW <sup>4</sup>				48		1680	500	3180
John F Zimmerman	9	pt N <sup>2</sup> SW <sup>4</sup>				5		280		280
John Martz	10	pt S <sup>2</sup>				160		5600	900	6500
Brewer Funkhouser	11	pt E <sup>2</sup> SE <sup>4</sup>				65		2080	800	2880
Mayme B Bratton		pt E <sup>2</sup> SE <sup>4</sup>				15		510		510

SECTION NO. 24

Congressional Township, No. 17 R. 3

SCALE:—Forty rods to an inch, or ten rods to a space, Congress Land, which is one mile square for a section.  
Number of acres in this section, according to the United States Survey





# MONTGOMERY COUNTY, INDIANA, 1916

Assessor's Plat-Book for Clark Township, No. \_\_\_\_\_

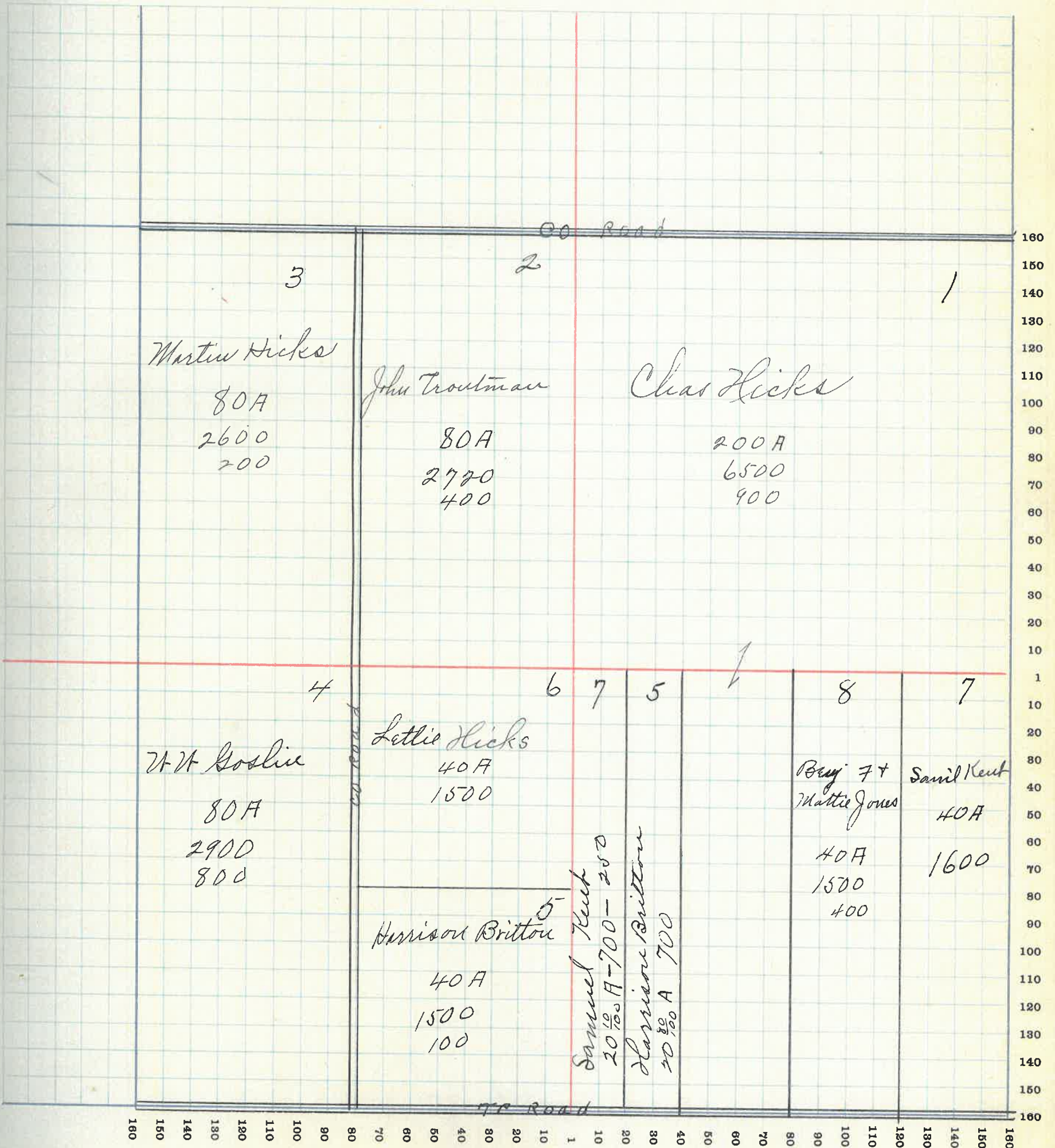
F. W. WOODBURN PRINTING CO., TERRE HAUTE, IND.

NAMES OF OWNERS	No. on Plat	DESCRIPTION	Section	Township	Range	Acres	Hundredths	Value of Lands	Value of Improvements	Value of Lands and Improvements
Chas Hicks	1	pt E <sup>2</sup>	25	17	3	200		6500	900	7400
John Troutman	2	E <sup>2</sup> N <sup>2</sup> N <sup>4</sup>				80		2720	400	3120
Martin Hicks	3	N <sup>2</sup> N <sup>2</sup> N <sup>4</sup>				80		1600	200	2800
Wm W Goslin	4	N <sup>2</sup> S <sup>2</sup> N <sup>4</sup>				80		2900	800	3700
Harrison Britton	5	SE <sup>4</sup> S <sup>2</sup> N <sup>4</sup>				40		1500	100	1600
	5	pt N <sup>2</sup> N <sup>2</sup> SE <sup>4</sup>				20	80	700		700
Lettie Hicks	6	NE <sup>4</sup> S <sup>2</sup> N <sup>4</sup>				40		1500		1500
Samuel Kent	7	pt N <sup>2</sup> N <sup>2</sup> SE <sup>4</sup>				20	10	700	250	950
	7	E <sup>2</sup> E <sup>2</sup> SE <sup>4</sup>				40		1600		1600
B. & M. Jones	8	N <sup>2</sup> E <sup>2</sup> SE <sup>4</sup>				40		1500	400	1900

SECTION NO. 25

Congressional Township, No. 17 R. 3

SCALE:—Forty rods to an inch, or ten rods to a space, Congress Land, which is one mile square for a section.  
 Number of acres in this section, according to the United States Survey



# MONTGOMERY COUNTY, INDIANA, 1915

Assessor's Plat-Book for Clark Township, No. \_\_\_\_\_


F. H. WOODBURN PRINTING CO., TERRE HAUTE, IND.

NAMES OF OWNERS	No. on Plat	DESCRIPTION	Section	Township	Range	Acres	Hundredths	Value of Lands	Value of Improvements	Value of Lands and Improvements
Martine Hicks	1	E <sup>2</sup> NE <sup>4</sup>	26	17	3	80		2500		2500
Benj. F. Carman	2	Pt. N 2 <sup>4</sup>				38	60	1280		1280
	2	Pt S 2 <sup>4</sup>				159		5500	300	5800
Anna M. Routh	3	Pt N 2 <sup>4</sup>				38	40	1240	250	1490
John P. A. Zimmerman	4	Pt N <sup>2</sup>				83		3000	400	3400
(Matilda J. & John W. Deau)	5	E <sup>2</sup> N <sup>2</sup> NE <sup>4</sup>				40		1520	400	1920
	5	N <sup>2</sup> N <sup>2</sup> N 2 <sup>4</sup>				40		1520	250	1770
Nathan Hulet	6	Pt S 2 <sup>4</sup>				105		3360		3360
Gas M. Deau	7	Pt E <sup>2</sup> S 2 <sup>4</sup>				50		1650	350	2000
John F. Deau	8	Pt E <sup>2</sup> S 2 <sup>4</sup>				5		170	50	220

SECTION NO. 26

Congressional Township, No. 17 R. 3

SCALE:—Forty rods to an inch, or ten rods to a space, Congress Land, which is one mile square for a section.  
 Number of acres in this section, according to the United States Survey



54

# MONTGOMERY COUNTY, INDIANA, 1915

Assessor's Plat-Book for Clark Township, No. \_\_\_\_\_

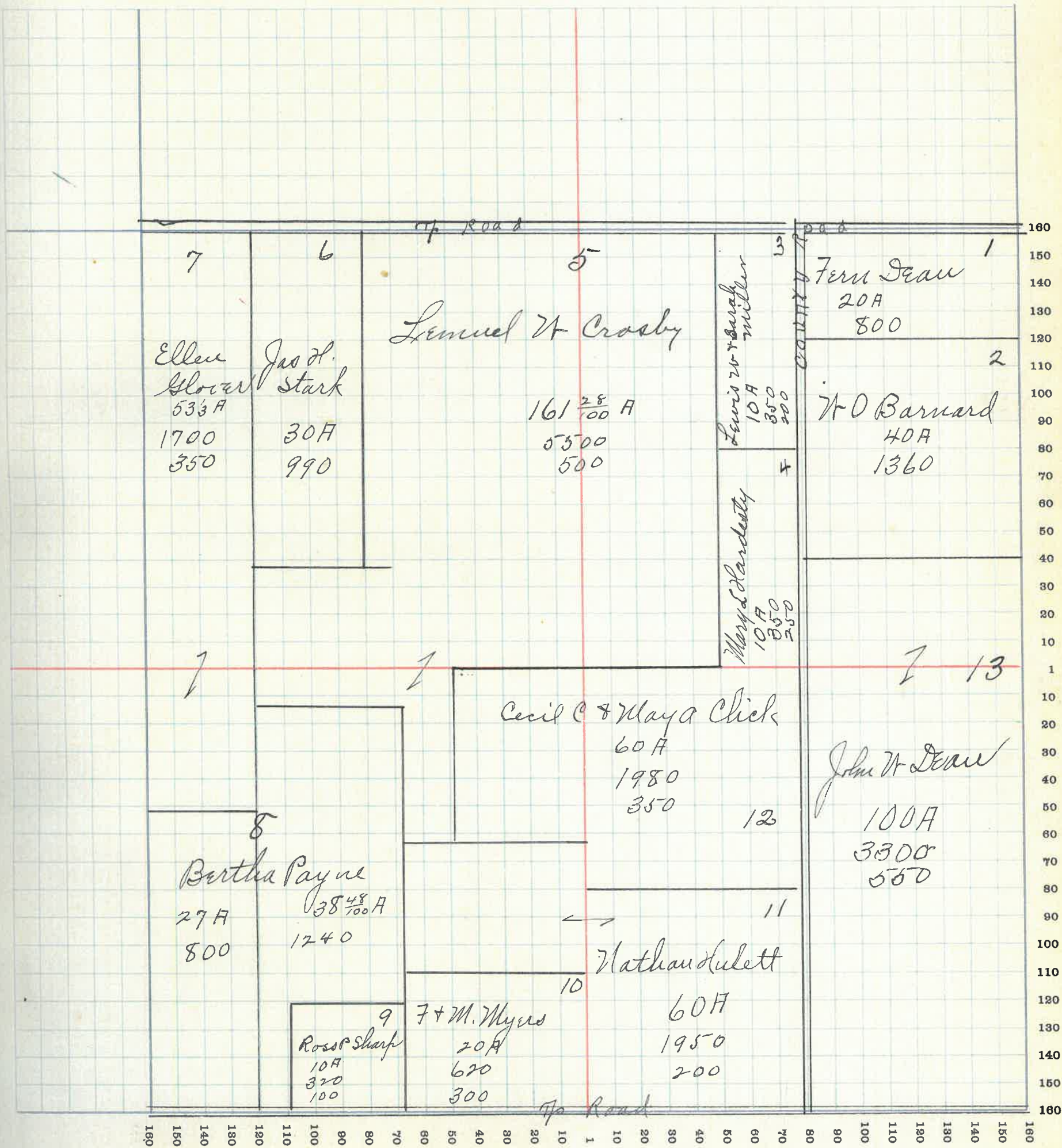
R. WOODBURN PRINTING CO. - TERRE HAUTE, IND

NAMES OF OWNERS	No. on Plat	DESCRIPTION	Section	Township	Range	Acres	Hundredths	Value of Lands	Value of Improvements	Value of Lands and Improvements
Fern S Dean	1	Pt E <sup>2</sup> NE <sup>4</sup>	27	17	3	20		800		800
Wm O Barnard	2	Pt E <sup>2</sup> NE <sup>4</sup>				40		1360		1360
Lewis & Sarah Miller	3	Pt N <sup>2</sup> NE <sup>4</sup>				10		350	200	550
Mary L Hardesty	4	Pt N <sup>2</sup> NE <sup>4</sup>				10		350	250	600
Lemuel H Crosby	5	Part				161	28	5500	500	6000
Gas H Stark	6	Pt N <sup>2</sup> NE <sup>4</sup>				30		990		990
Ellen Glover	7	Pt N <sup>2</sup>				53 <sup>1</sup> / <sub>3</sub>		1700	350	2050
Bertha Payne	8	Pt S N <sup>4</sup>				27		800		800
	8	Pt S N <sup>4</sup>				38	48	1240		1240
Ross P Sharp	9	Pt S N <sup>4</sup>				10		320	100	420
Francis & M. Myers	10	Pt S N <sup>4</sup>				20		620	300	920
Nathan Hulet	11	Pt S <sup>2</sup>				60		1950	200	2150
C.C. & M.A. Click	12	Pt S <sup>2</sup>				60		1980	350	2330
John H Dean	13	Pt E <sup>2</sup>				100		3300	550	3850

SECTION NO. 27

Congressional Township, No. 17 R. 3.

SCALE:—Forty rods to an inch, or ten rods to a space, Congress Land, which is one mile square for a section.  
 Number of acres in this section, according to the United States Survey



# MONTGOMERY COUNTY, INDIANA, 1915

Assessor's Plat-Book for Clark Township, No. \_\_\_\_\_

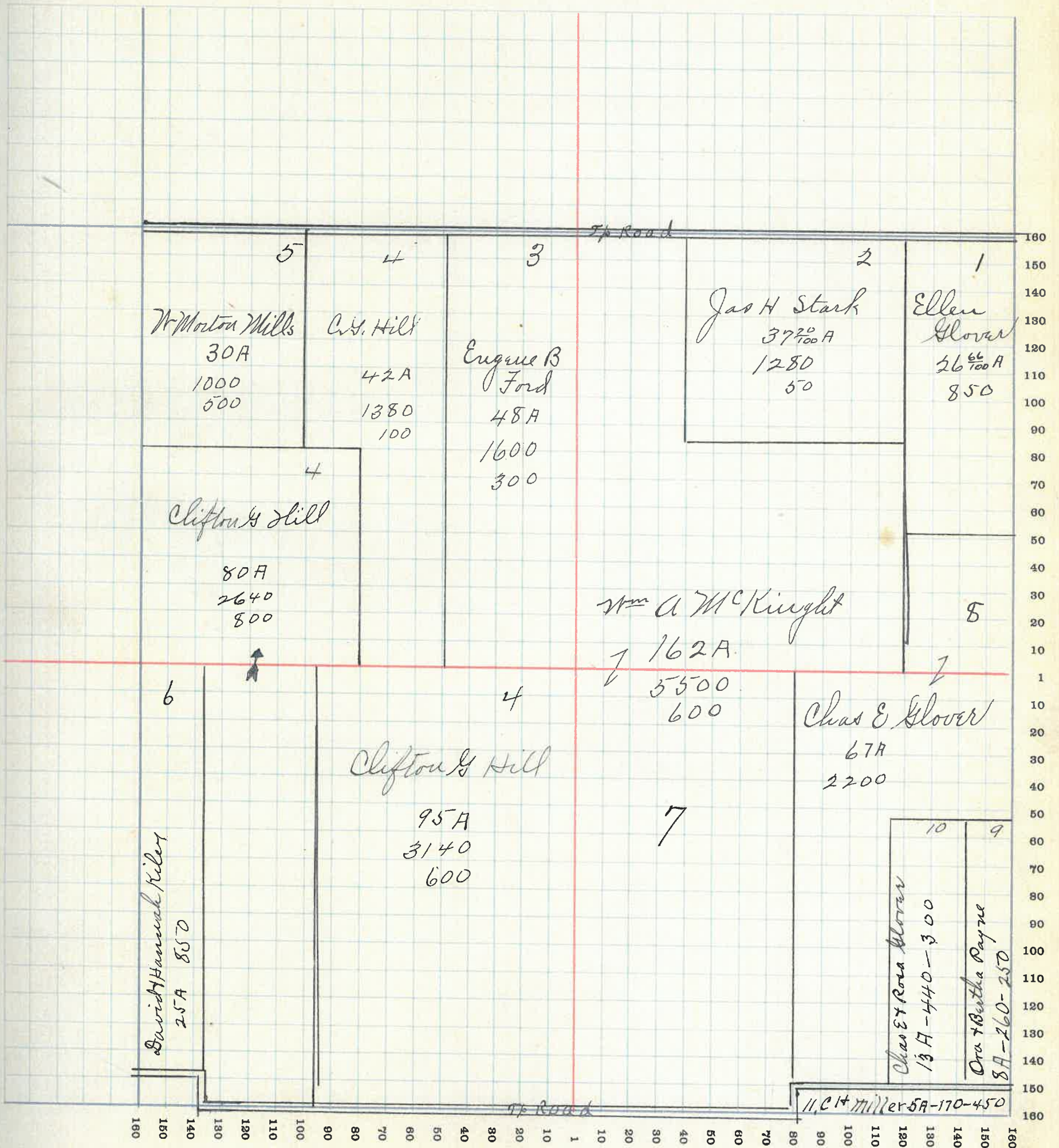
F. R. WOODBURN PRINTING CO. TERRE HAUTE, IND.

NAMES OF OWNERS	No. on Plat	DESCRIPTION	Section	Township	Range	Acres	Hundredths	Value of Lands	Value of Improvements	Value of Lands and Improvements
Ellen Glover	1	pt NE <sup>4</sup>	28	17	3	26	66	850		850
Geo H Stark	2	pt NE <sup>4</sup>				37	70	1280	50	1330
Eugene B Ford	3	pt E <sup>2</sup> NE <sup>4</sup>				48		1600	300	1900
Clifton & Hill	4	pt NE <sup>4</sup>				42		1380	100	1480
	4	pt NE <sup>2</sup>				80		2640	800	3440
	4	pt SE <sup>4</sup>				95		3140	600	3740
W Morton Mills	5	pt NE <sup>4</sup> NE <sup>4</sup>				30		1000	500	1500
David & Hannah Kiley	6	pt NE <sup>2</sup> SE <sup>4</sup>				25		850		850
W <sup>m</sup> M <sup>c</sup> Knight	7	pt E <sup>2</sup>				162		5500	600	6100
Chas E Glover	8	pt E <sup>2</sup> SE <sup>4</sup>				67		2200		2200
Ora & Bertha Payne	9	pt E <sup>2</sup> SE <sup>4</sup>				8		260	450	310
C. E & Rosa Glover	10	pt E <sup>2</sup> SE <sup>4</sup>				13		440	300	740
Chas H Miller	11	pt E <sup>2</sup> SE <sup>4</sup>				5		170	450	620

SECTION NO. 28

Congressional Township, No. 17 R. 3

SCALE:—Forty rods to an inch, or ten rods to a space, Congress Land, which is one mile square for a section. Number of acres in this section, according to the United States Survey





# MONTGOMERY COUNTY, INDIANA, 1915

Assessor's Plat-Book for Clark Township, No. \_\_\_\_\_

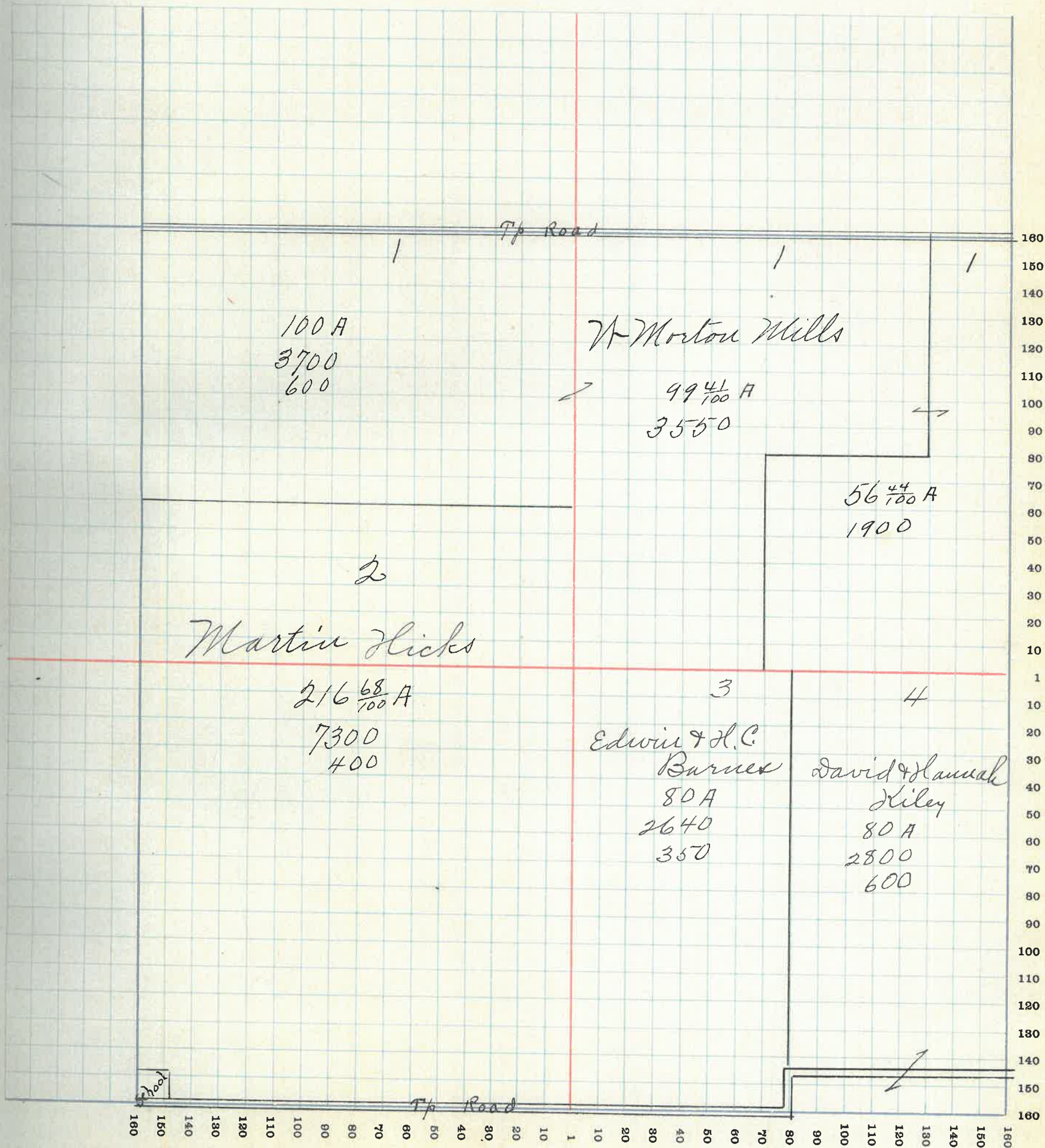
F. R. WOODBURN PRINTING CO. - TERRE HAUTE, IND.

NAMES OF OWNERS	No. on Plat	DESCRIPTION	Section	Township	Range	Acres	Hundredths	Value of Lands	Value of Improvements	Value of Lands and Improvements	SC Nu
J. H. Morton Mills	1	Pf NE <sup>4</sup>	29	17	3	56	44	1900		1900	
	1	Pf NE <sup>4</sup>				99	41	3550		3550	
	1	Pf NW <sup>4</sup>				100		3700	600	4300	
Martin Hicks	2	Pf N <sup>2</sup>				116	68	7300	400	7700	
E.C. + H.C. Barnes	3	N <sup>2</sup> SE <sup>4</sup>				80		2640	350	2990	
J. H. Kiley	4	E <sup>2</sup> SE <sup>4</sup>				80		2800	600	3400	

SECTION NO. 29

Congressional Township, No. 17 R. 3

SCALE:—Forty rods to an inch, or ten rods to a space, Congress Land, which is one mile square for a section.  
Number of acres in this section, according to the United States Survey



60

# MONTGOMERY COUNTY, INDIANA, 1910

Assessor's Plat-Book for Clark

Township, No. \_\_\_\_\_

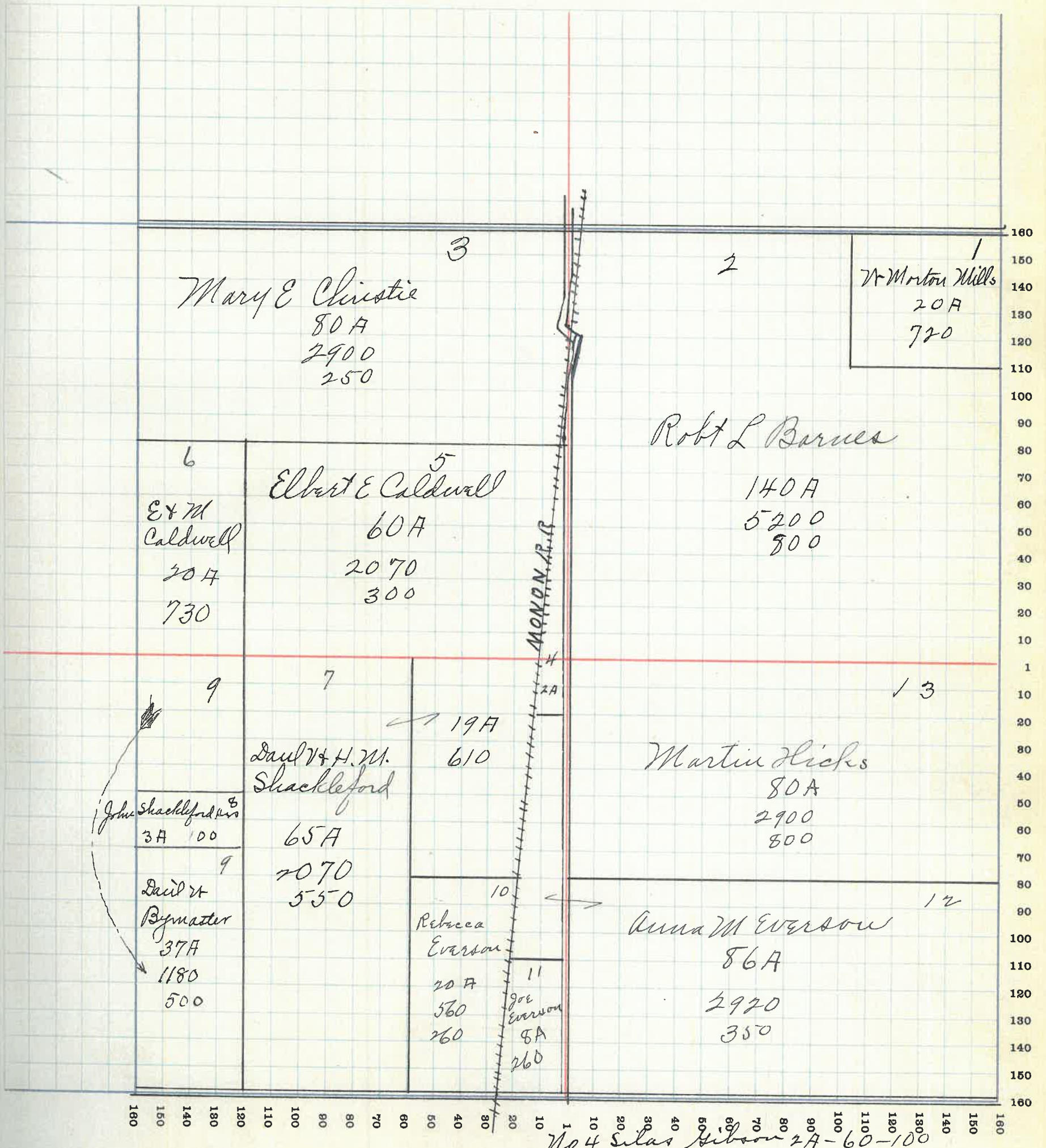
F. R. WOODBURN PRINTING CO., TERRE HAUTE, IND.

NAMES OF OWNERS	No. on Plat	DESCRIPTION	Section	Township	Range	Acres	Hundredths	Value of Lands	Value of Improvements	Value of Lands and Improvements
W. Morton Mills	1	Pt NE <sup>4</sup>	30	17	3	20		720		720
Robt L Barnes	2	Pt NE <sup>4</sup>				140		5200	800	6000
Mary E Christie	3	N <sup>2</sup> NE <sup>4</sup>				80		2900	250	3150
Silas Gibson	4	Pt <del>SE</del> NE <sup>2</sup>				2		60	100	160
Elbert E Caldwell	5	Pt S <sup>2</sup> NE <sup>4</sup>				60		2070	300	2370
E.E. & M Caldwell	6	Pt S <sup>2</sup> NE <sup>4</sup>				20		730		730
Dail W.H. Shackleford	7	Pt S NE <sup>4</sup>				65		2070	550	2620
	7	Pt E <sup>2</sup> SE <sup>4</sup>				19		610		610
John Shackleford Hirs	8	Pt NE <sup>2</sup> SE <sup>4</sup>				3		100		100
Dail W Bymaster	9	Pt NE <sup>2</sup> SE <sup>4</sup>				37		1180	500	1680
Rebecca Everson	10	Pt SE <sup>4</sup> SE <sup>4</sup>				20		560	260	820
Joe Everson	11	Pt SE <sup>4</sup> SE <sup>4</sup>				8		260		260
Ann M Everson	12	Pt S <sup>2</sup>				86		2920	350	3270
Martin Hicks	13	N <sup>2</sup> SE <sup>4</sup>				80		2900	800	3700

SECTION NO. 30

Congressional Township, No. 17 R. 3

SCALE:—Forty rods to an inch, or ten rods to a space, Congress Land, which is one mile square for a section. Number of acres in this section, according to the United States Survey



# MONTGOMERY COUNTY, INDIANA, 191

Assessor's Plat-Book for

Township, No.

F. R. WOODBURN PRINTING CO., TERRE HAUTE, IND.

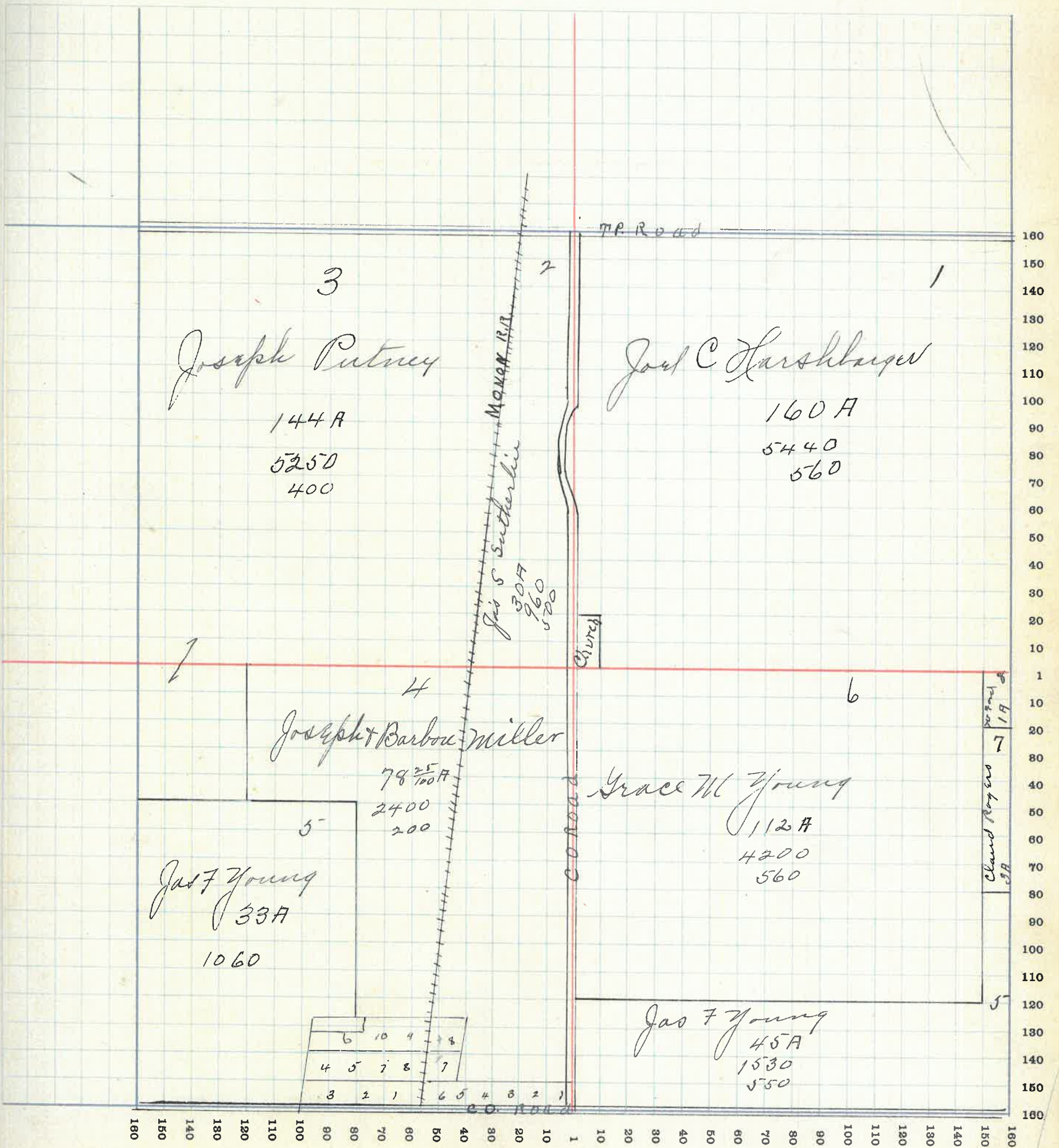
NAMES OF OWNERS	No. on Plat	DESCRIPTION	Section	Township	Range	Acres	Hundredths	Value of Lands	Value of Improvements	Value of Lands and Improvements
Carl C. Kerschbarger	1	NE <sup>4</sup>	31	17	3	160		5440	560	6000
							30			
Jas S Sutherland	2	pt E <sup>2</sup> N <sup>2</sup> W <sup>4</sup>				30		960	500	1460
							144			
Jos Putney	3	pt N <sup>2</sup>				144		5250	400	5650
Jos. + Barbara Miller	4	pt SW <sup>4</sup>				78	25	2400	200	2600
Jos F Young	5	pt SW <sup>4</sup>				33		1060		1060
	5	pt SE <sup>4</sup>				45		1530	550	2080
Grace W Young	6	pt SE <sup>4</sup>				112		4200	560	4760
Claud Rogers	7	pt SE <sup>4</sup> valued with land in section 32								
Walter Ford	8	pt SE <sup>4</sup> " " " " " "								
Forest Home East Division No 9 Lot										
Gillman Fry						1-2-3-4-5-6		130	270	400
H J Morris		Part				7	pt 8	60	50	110
West Division										
Jos F Young						pt 3		10		10
W.P. + Delilah Young						1-7-8-9		80	100	180
						pt 10 pt 5		40	100	140
		* pt SW <sup>4</sup>	31	17	3	153		80		80

\* pt SW<sup>4</sup> lies just north of Lot 6 W. Div Forest Home

SECTION NO. 31

Congressional Township, No. 17 R. 3

SCALE:—Forty rods to an inch, or ten rods to a space, Congress Land, which is one mile square for a section. Number of acres in this section, according to the United States Survey



64

# MONTGOMERY COUNTY, INDIANA, 1915

Assessor's Plat-Book for Clark Township, No. \_\_\_\_\_

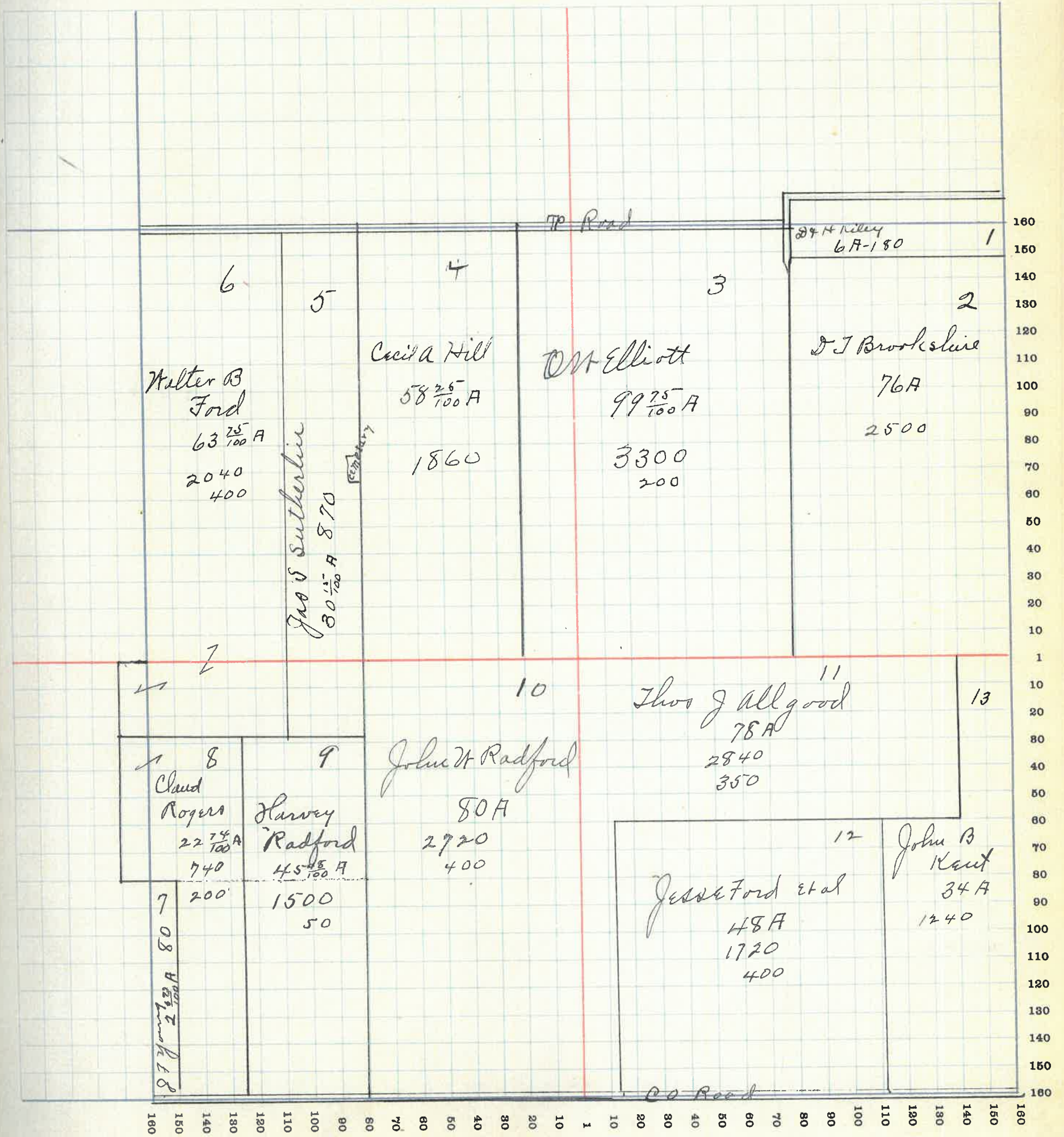
F. R. WOODBURN PRINTING CO. TERRE HAUTE, IND.

NAMES OF OWNERS	No. on Plat	DESCRIPTION	Section	Township	Range	Acres	Hundredths	Value of Lands	Value of Improvements	Value of Lands and Improvements
David & Hannah Kiley	1	Pt E <sup>2</sup> NE <sup>4</sup>	32	17	3	6		180		180
Thos D Brookshire	2	Pt E <sup>2</sup> NE <sup>4</sup>				76		2500		2500
Wt. Elliott	3	Pt N <sup>2</sup>				99	75	3300	200	3500
Cecil A Hill	4	Pt E <sup>2</sup> N <sup>2</sup> E <sup>4</sup>				58	25	1860		1860
Jas S Sutherland	5	Pt N <sup>2</sup>				30	15	870		870
Walter B Ford	6	Pt N <sup>2</sup> Pt SE <sup>4</sup>	32	17	3					
			31	17	3	63	75	2040	400	2440
Jas F Young	7	Pt SE <sup>4</sup>	32	17	3	2	50	80		80
Claud Rogers	8	Pt SE <sup>4</sup> Pt S <sup>2</sup> E <sup>4</sup>	32 31							
						22	74	740	200	940
Harvey Radford	9	Pt S <sup>2</sup> E <sup>4</sup>	32	17	3	45	48	1500	50	1550
John W Radford	10	E <sup>2</sup> S <sup>2</sup> E <sup>4</sup>				80		2720	400	3120
Thos J Allgood	11	Pt SE <sup>4</sup>				78		2840	350	3190
Jesse Ford "etal"	12	Pt SE <sup>4</sup>				48		1720	400	2120
John B Kent.	13	Pt E <sup>2</sup> SE <sup>4</sup>				34		1240		1240

SECTION NO. 32

Congressional Township, No. 17 R. 3

SCALE:—Forty rods to an inch, or ten rods to a space, Congress Land, which is one mile square for a section.  
 Number of acres in this section, according to the United States Survey



66



# MONTGOMERY COUNTY, INDIANA, 1915

Assessor's Plat-Book for Clark Township, No. \_\_\_\_\_

W. WOODBURN PRINTING CO., TERRE HAUTE, IND.

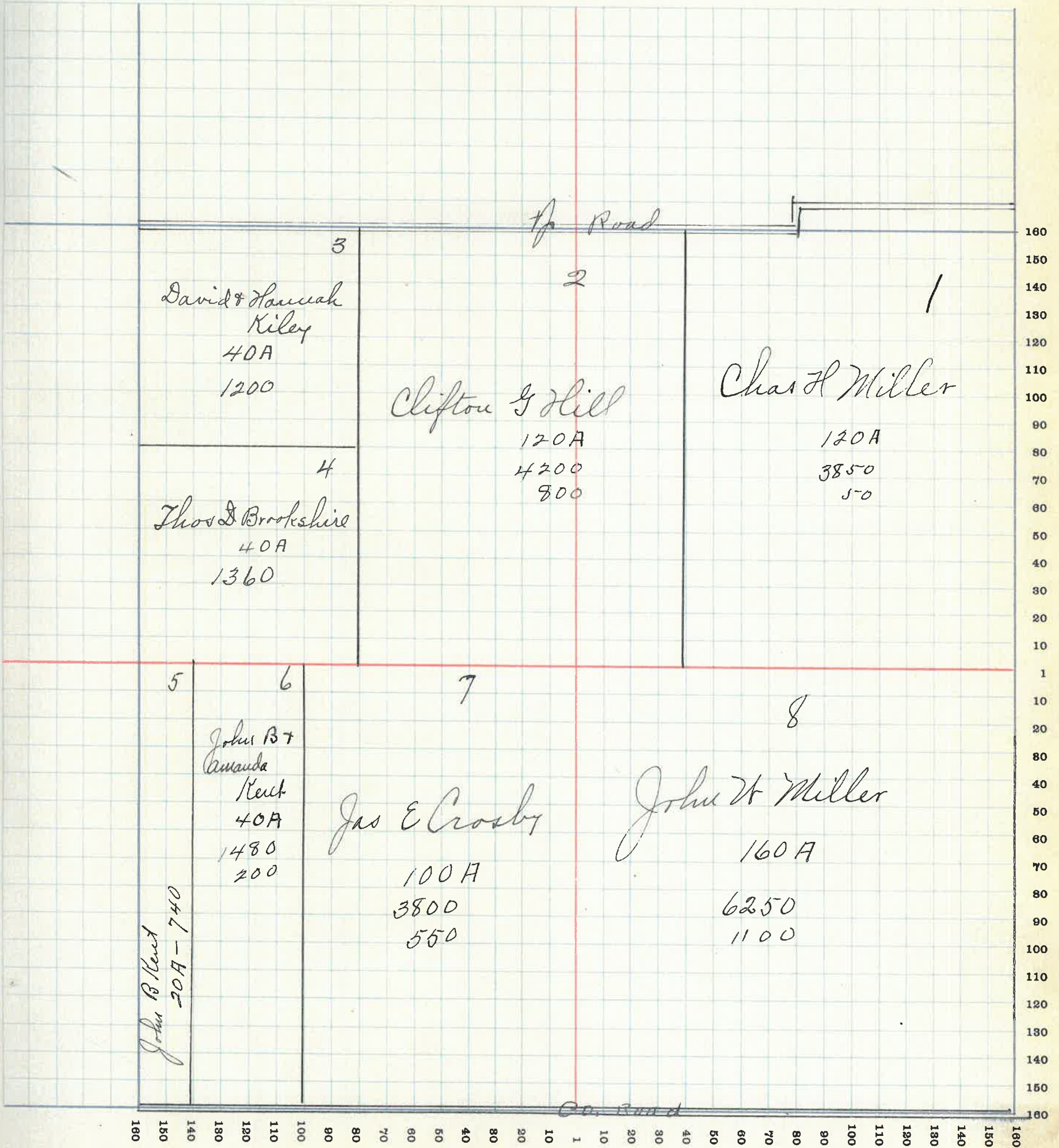
NAMES OF OWNERS	No. on Plat	DESCRIPTION	Section	Township	Range	Acres	Hundredths	Value of Lands	Value of Improvements	Value of Lands and Improvements
Chas H Miller	1	Pt NE <sup>4</sup>	33	17	3	120		3850	50	3900
Clifton & Hill	2	Pt N <sup>2</sup>				120		4200	800	5000
David & Hannah Kiley	3	NW <sup>4</sup> NE <sup>4</sup>				40		1200		1200
Thos D Brookshire	4	SW <sup>4</sup> NW <sup>4</sup>				40		1360		1360
John B Kent	5	Pt N <sup>2</sup> NW <sup>2</sup> SW <sup>4</sup>				20		740		740
John B & Amanda Kent	6	Pt N <sup>2</sup> SW <sup>4</sup>				40		1480	200	1680
Gas E Crosby	7	Pt SW <sup>4</sup>				100		3800	550	4350
John H Miller	8	SE <sup>4</sup>				160		6250	1100	7350

607

SECTION NO. 33

Congressional Township, No. 17 R. 3

SCALE:—Forty rods to an inch, or ten rods to a space, Congress Land, which is one mile square for a section.  
Number of acres in this section, according to the United States Survey



68

# MONTGOMERY COUNTY, INDIANA, 1916

Assessor's Plat-Book for Clark

Township, No. \_\_\_\_\_

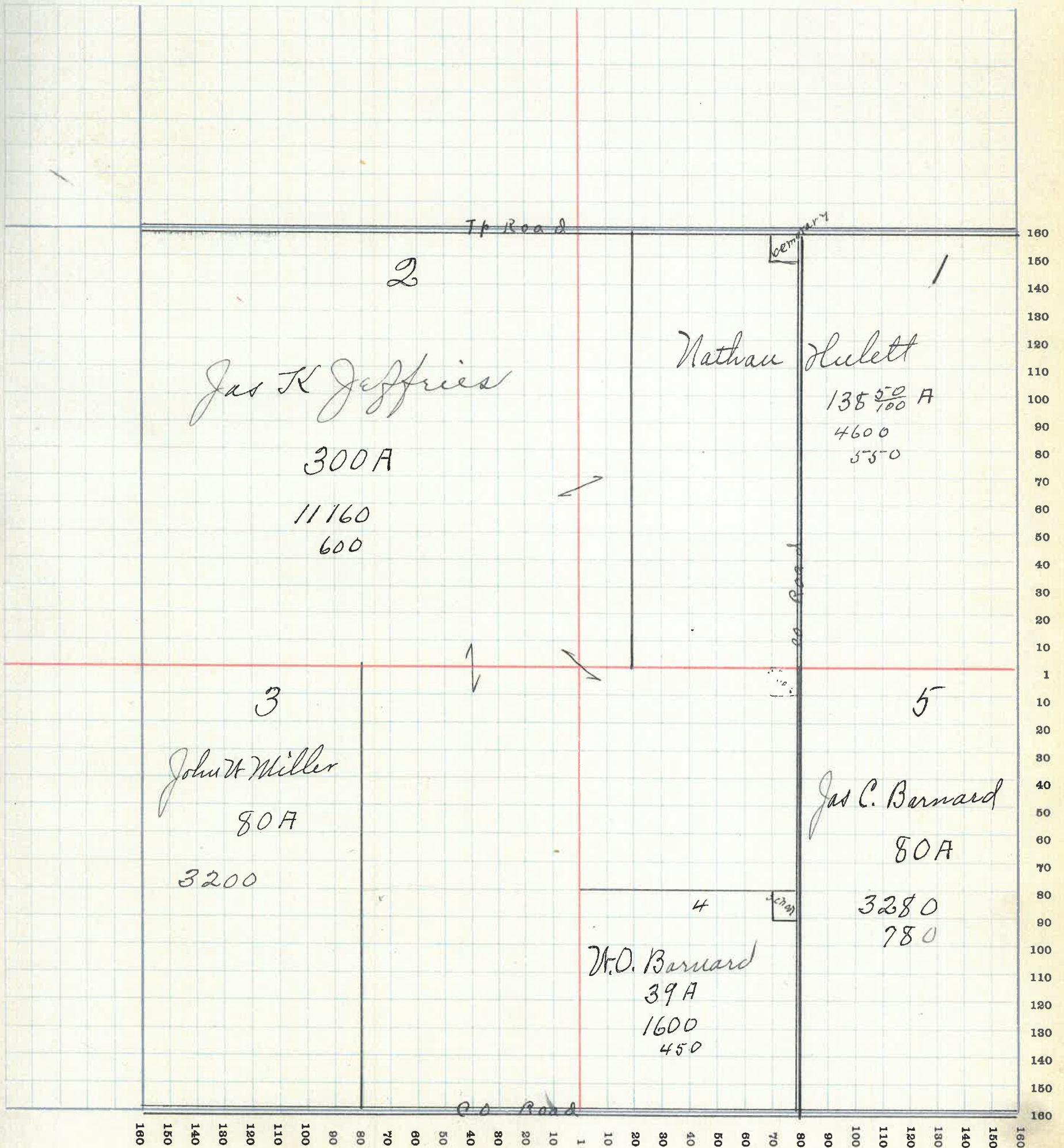
F. R. WOODBURN PRINTING CO. - TERRE HAUTE, IND.

NAMES OF OWNERS	No. on Plat	DESCRIPTION	Section	Township	Range	Acres	Hundredths	Value of Lands	Value of Improvements	Value of Lands and Improvements
Nathan Hulett	1	pt N W <sup>4</sup>	34	17	3	138	50	4600	330	5150
Jas K. Jeffries	2	pt				300		1110	600	11760
John W. Miller	3	2 <sup>2</sup> S W <sup>4</sup>				80		3200		3200
W. O. Barnard	4	pt S W <sup>4</sup> SE <sup>4</sup>				39		1600	450	2050
Jas C. Barnard	5	E <sup>2</sup> SE <sup>4</sup>				80		3280	780	4060

SECTION NO. 34

Congressional Township, No. 17 R. 3

SCALE:—Forty rods to an inch, or ten rods to a space, Congress Land, which is one mile square for a section.  
Number of acres in this section, according to the United States Survey



70

# MONTGOMERY COUNTY, INDIANA, 1915

Assessor's Plat-Book for Clark

Township, No. \_\_\_\_\_


R. WOODBURN PRINTING CO., TERRE HAUTE, IND.

NAMES OF OWNERS	No. on Plat	DESCRIPTION	Section	Township	Range	Acres	Hundredths	Value of Lands	Value of Improvements	Value of Lands and Improvements
Samil Hicks	1	E <sup>2</sup> NE <sup>4</sup>	35	17	3	80		2660	850	3510
Robt F Hicks	2	pt NE <sup>2</sup>				160		5300	1000	6300
	2	SW <sup>4</sup> SE <sup>4</sup>				40		1560	450	2010
Nathan Hulett	3	NE <sup>4</sup> NE <sup>4</sup>				40		1300		1300
Wm W <sup>c</sup> Cannon	4	SW <sup>4</sup> NE <sup>4</sup> (40)				100		3750	400	4150
		NE <sup>4</sup> SE <sup>4</sup> (40)								
		pt SW <sup>4</sup> SW <sup>4</sup> (20)								
Matilda W <sup>c</sup> Cannon	5					40		1640		1640
Grover W <sup>c</sup> Cannon	6					20		820		820
Louisa Chapman	7					40		1600	500	2100
John J Chapman	8					40		1600		1600
Amanda Gregory	9					26	40	1080	500	1580
Chas E Gregory	10					53	60	2140	300	2440

SECTION NO. 35

Congressional Township, No. 17 R. 3

SCALE:—Forty rods to an inch, or ten rods to a space, Congress Land, which is one mile square for a section.  
 Number of acres in this section, according to the United States Survey



# MONTGOMERY COUNTY, INDIANA, 1915

Assessor's Plat-Book for Cark

Township, No. \_\_\_\_\_

F. R. WOODBURN PRINTING CO., TERRE HAUTE, IND.

NAMES OF OWNERS	No. on Plat	DESCRIPTION	Section	Township	Range	Acres	Hundredths	Value of Lands	Value of Improvements	Value of Lands and Improvements
Samil W. Harshbarger	1	NE <sup>4</sup>	36	17	3	160		6250	100	6350
Chas O Harshbarger	2	E <sup>2</sup> N <sup>2</sup> W <sup>4</sup>				80		2800	800	3600
Samuel Hicks	3	W <sup>2</sup> N <sup>2</sup> W <sup>4</sup>				79		2600		2600
Chas E Gregory	4	N <sup>2</sup> W <sup>2</sup> S <sup>2</sup> W <sup>4</sup>				53	59	2140		2140
Amanda Gregory	5	N <sup>2</sup> W <sup>2</sup> S <sup>2</sup> W <sup>4</sup>				26	41	1080		1080
Thos J Hicks	6	N <sup>2</sup> S <sup>2</sup>				160		6560	850	7410
Libbie Ann Roe	7	N <sup>2</sup> E <sup>2</sup> S <sup>2</sup> E <sup>4</sup>				33		1320	50	1370
A. D. & L. E. Taylor	8	N <sup>2</sup> E <sup>2</sup> S <sup>2</sup> E <sup>4</sup>				46	20	1790	100	1890





