

CRAWFORDSVILLE DISTRICT PUB LIB  
3 8721 82602 7812

Assessor's Plat Book

1919

*Clark*

Township

MONTGOMERY COUNTY, INDIANA

T. B. Woodburn Printing Co. Terre Haute

RL  
912.77248  
Ass  
1919

Last Name	First Name	Page	Notes
Algood	Thos J	63, 64	
Anderson	John T	35	Connettsville and Ladoga
Anderson	W L and O	13, 14	
Ashby	E	37, 38	
Ashby	Edgar	39, 40	
Ashby	Edgar and Eugene C	13, 14	
Bachelor	M M	37, 38, 39, 40	
Backelder	H K and W C	35	Connettsville and Ladoga
Baker	Alva P and Sarah	5, 6	
Baker	John S	5, 6	
Baldwin	F W	17, 18	
Bales	Oliver W	61, 62	Forest Home west division
Barnard	Jas C	67, 68, 69, 70	
Barnard	Wm O	53, 54, 67, 68	
Barnes	Edwin and H C	57, 58	
Barnes	Robert L	59, 60	
Benson	Martin J	17, 18	
Benson	Mary R and Martin J	17, 18, 19, 20	
Benson	M J	35	Connettsville and Ladoga
Bowman	Geo H	41, 42	
Boyd	Chas H	55, 56, 57, 58, 63, 64, 65, 66	
Bradley	Chas W	23, 24	Life est
Bradley	Ella	47, 48	
Bradley	James M	5, 6	
Bradley	James M and B L	5, 6	
Bradley	James M and D J	5, 6	estate life
Bradley	L Ruth	47, 48	
Bradley	Lewis C	19, 20	
Bradley	Ray L	19, 20	D J Bradley Life est
Bratton	Mayme B	47, 48	
Bratton	Warren	47, 48	
Brennan	Patrick H	7, 8, 9, 10	
Brewer	Geo L	37, 38	
Britton	Harrison	49, 50	
Britts	James A	35	Connettsville and Ladoga
Bronaugh	Chas T	19, 20, 21, 22	
Brooks	Ethel Y	35	Connettsville and Ladoga
Brookshire	D T	63, 64	
Brookshire	Lee	15, 16, 17, 18	
Brookshire	Thos D	37, 38, 65, 66	
Brown	Geo O	1, 2	
Brown	James O	25, 26	
Brown	John N	11, 12	
Brown	John W	1, 2	
Bymaster	Daniel W	59, 60	
Byrd	Athena	37, 38	J H 1/3 and Athena Byrd 2/3
Caldwell	E and M	59, 60	
Caldwell	Elbert E	59, 60	
Caldwell	Elbert E and Mariah	37, 38	
Caldwell	Mariah	37, 38	
Call	Gertie	53, 54	
Campbell	L L and B A	35	Connettsville and Ladoga
Carman	Benj F	45, 46, 51, 52	
Carroll	Thos C	13, 14	
Cash	J H and L	35	Connettsville and Ladoga
Chaffin	Jas A	47, 48	
Chapman	John D	69, 70	
Chapman	Louisa	69, 70	
Chastian	Miles E	61, 62	
Clahan	Jennie	41, 42, 43, 44	
Clark	Ben	23, 24	
Clark	Esther Tipton	1, 2, 3, 4	
Clark	Frank and Minnie	25, 26	
Clark	Hannah	37, 38	
Click	Cecil C and May A	53, 54	
Connettsville		35	Connettsville and Ladoga
Craver	B T and Jennie	35	Connettsville and Ladoga
Crosby	James E	65, 66	Connettsville and Ladoga
Crosby	Lemuel W	53, 54	
Davidson	Samuel L	25, 26	
Davis	John T	37, 38	
Dean	Fern Slayton	53, 54	
Dean	Jas M	51, 52	
Dean	John F	51, 52	
Dean	John W	53, 54	
Dean	Matilda J and John W	51, 52	
Denny	Edward M	61, 62	
Elliott	O W	63, 64	
Everson	Anna M	59, 60	
Everson	Joe	59, 60	
Everson	John P	37, 38	
Everson	Rebecca	59, 60	

Ford	Eugene B	55, 56	
Ford	Jesse "etal"	63, 64	
Ford	Walter B	61, 62, 63, 64	
Foster	Elizabeth	35	Connettsville and Ladoga
Foster	Josiah N	33, 34	
Foxworthy	Geo	37, 38	
Frantz	George F	9, 10	
Frantz	Yaletta L	9, 10	
Frantz	Yaletta L	11, 12	
Freeman	Chas	9, 10, 15, 16	
Freeman	Frank	9, 10, 15, 16	
Fry	Tillman H	61, 62	Forest Home east division
Fullen	Charlotte	33, 34	
Fullen	Sallie	33, 34	
Funkhouser	Brewer	47, 48	
Gentry	James	35	Connettsville and Ladoga
Gibson	Silas and Maggie	59, 60	
Gill	Ray O	33, 34	
Gill	Ray O	35	Connettsville and Ladoga
Gill	Wm B	35	Connettsville and Ladoga
Gill	Wm B	37, 38, 39, 40	
Glover	Charles and Rose	43, 44, 55, 56	
Glover	Chas E	55, 56	
Glover	Ellen	55, 56	
Glover	Ellen M	53, 54	
Goodbar	J C and K W	35	Connettsville and Ladoga
Goshorn	E N	13, 14	
Goshorn	Lulu H.	11, 12, 13, 14	
Goslin	W W	49, 50	
Grantham	Jas F	31, 32, 33, 34	
Graybill	Josephus	7, 8, 19, 20, 29, 30, 31, 32, 33, 34	
Graybill	W R "etal"	15, 16	
Gregory	Amanda	69, 70, 71, 72	
Gregory	Charles E	69, 70, 71, 72	
Guntle	Lulu	33, 34	
Hardesty	Mary L	53, 54	
Harris	Alice	29, 30	
Harris	John R and Dola M	47, 48	
Harshbarger	Charles O	71, 72	
Harshbarger	D M	35	Connettsville and Ladoga
Harshbarger	George	11, 12	
Harshbarger	Joel C	61, 62	
Harshbarger	John A and Lillus L	19, 20, 29, 30	
Haven	G W and T A L	35	Connettsville and Ladoga
Hicks	Chas	49, 50	
Hicks	Lettie	49, 50	
Hicks	Martin	57, 58, 59, 60	
Hicks	Robert F	69, 70	
Hicks	Samuel	69, 70, 71, 72	
Hill	C G	55, 56	
Hill	Cecil A	63, 64	
Hill	Clifton G	65, 66	
Himes	John F	13, 14	
Himes	John F and Mary E	13, 14	
Himes	Mark	13, 14	
Himes	Mary L (heirs)	13, 14	
Hipes	M J and F	3, 4	
Hole	David	25, 26	
Hughes	Mary S	35	Connettsville and Ladoga
Hulett	Nathan	51, 52, 53, 54, 67, 68, 69, 70	
Jeffries	James K	67, 68	
Jenkins	Mary V	35	Connettsville and Ladoga
Kent	John B	65, 66	
Kent	John B and Amanda	63, 64, 65, 66	
Kent	Samuel	49, 50	
Kernodle	Bert	23, 24	
Kessler	Benj J and Cora E	31, 32	
Kessler	Jacob	25, 26, 27, 28	
Kessler	Warner C	21, 22	
Kincaid	Stephen	15, 16	
Knox	E C	37, 38	
Knox	Emily C	35, 39, 40	Connettsville and Ladoga
Ladoga Canning Co		13, 14, 35	
Ladoga Cemetery		35	Connettsville and Ladoga
Layne	Julia	1, 2	
Lewis	David B and Chas	1, 2	
Likiday	Edward C and Edna B	5, 6, 7, 8	
Lough	Edward C	27, 28	
Lynn	E W and S	13, 14	
Mahorney	D M and LJ	15, 16	
Mahorney	Daniel M	15, 16	
Mahorney	David D	11, 12	
Mahorney	J C and S S	9, 10	
Mahorney	John Clayton	13, 14	
Markley	Geo W	7, 8	
Markley	Geo W and Alverda	7, 8, 9, 10	
Markley	George	9, 10	
Markley	Mary E	9, 10	
Marshall	John B	35	Connettsville and Ladoga
Marshall	Mary	35	Connettsville and Ladoga

Martin	Wm and Mary B	35	Connettsville and Ladoga
Martz	John	47, 48	
McCammon	Matilda	69, 70	
McCammon	Wm W M	69, 70	
McCearly	John	21, 22	
McCreary	Andrew and F	21, 22	
McKiney	Ellen M	35	Connettsville and Ladoga
McKinsey	Jonathan	35	Connettsville and Ladoga
McKnight	Wm A	55, 56	
McMansma	C B	13, 14	
McMullen	Wm H	3, 4	
Menefee	W N	3, 4	
Miller	Chas H	65, 66	
Miller	Daniel	25, 26	
Miller	Emma	49, 50, 51, 52	
Miller	John L	35	Connettsville and Ladoga
Miller	John W	65, 66, 67, 68	
Miller	John W C	5, 6	
Miller	Lewis W and Sarah	53, 54	
Miller	Lucinda	9, 10	
Miller	Syb	9, 10, 15, 16, 33, 34	
Mills	I H and M A	23, 24	
Mills	Isaac H	23, 24	
Mills	Oscar	3, 4	
Mills	W Morton	55, 56, 57, 58, 59, 60	
Mitcheltree	Bessie L	19, 20	
Mitcheltree	David T	1, 2	
Mitcheltree	David T and Mary A	3, 4, 23, 24	
Mitcheltree	Mary A and David T	19, 20	
Morris	Henry J	61, 62	Forest Home east division
Morris	Wm H	21, 22	
Mount	Clara A	43, 44	
Mulligan	Wm	35	Connettsville and Ladoga
Myers	Chas T and Ida A	15, 16	
Myers	Daniel A	7, 8	
Myers	James A	35	Connettsville and Ladoga
Myers	John L	35	Connettsville and Ladoga
Myers	Thos C and Lola A	5, 6	
O'Conner	Everitt C and Beatrice	59, 60	
Otterman	Edgar M	21, 22	
Otterman	Geo W	45, 46	
Otterman	James M	27, 28, 43, 44, 45, 46	
Otterman	Joseph	47, 48	
Otterman	Lewis A	43, 44	
Otterman	Lewis C	41, 42	
Otterman	S H	41, 42	
Otterman	S H and H	43, 44	
Otterman	Samuel W and S	29, 30	
Page	Jacob	71, 72	
Parker	Mary M	35	Connettsville and Ladoga
Patterson	Telitha E	21, 22	
Payne	Bertha	53, 54	
Payne	Ora and Bertha	55, 56	
Peffley	A W	33, 34	
Peffley	Alfred W	19, 20, 29, 30	
Peffley	Circle and Lucinda	27, 28, 29, 30	
Peffley	David H	11, 12	
Putney	Joseph	61, 62	
Radford	Harvey	63, 64	
Radford	John W	63, 64	
Rains	Mahala	7, 8	
Randal	Wm N	7, 8	
Randle	Gertrude	9, 10	
Randle	Wm R	17, 18	
Rhoades	W M and M T	35	Connettsville and Ladoga
Rhoads	Wm J	21, 22	
Riddlebarger	Walter	33, 34	
Robbins	Wm F and Iva C	71, 72	
Roberts	John T	27, 28	
Roe	Libbie Ann	71, 72	
Rogers	Claude	61, 62, 63, 64	
Rogers	D F and L	3, 4	
Rogers	Sarah and Kile	21, 22, 23, 24	
Ronk	Daniel W	23, 24	
Ronk	Joseph F	23, 24	
Ronk	P L	23, 24	
Ronk	W J	25, 26	
Ronk	Wm J and J E	25, 26	
Rose	Grant E	31, 32, 33, 34	
Rose	Sarah	33, 34	
Rose	Sarah J	29, 30	Life est
Routh	Anna M	51, 52	
Ryan	Edward C and Edna B	5, 6	
Ryan	Mary	5, 6	
Scribner	Nelson F	43, 44	
Shackelford	David and H M	59, 60	
Shackelford	Forest and Pearl	35	Connettsville and Ladoga
Sharitts	Pyrle	11, 12	
Sharp	Perry	21, 22, 27, 28, 29, 30	
Sharp	Ross	67, 68	

Sidener	Andrew J	39, 40	
Smith	Mary B	35, 37, 38	Connettsville and Ladoga
Smith	Samuel G	13, 14	
Smith	Wm N and Sarah E	55, 56, 65, 66	
Snider	Minnie	25, 26	
Sparks	Chas R	45, 46	
Stark	James H	53, 54	
Stark	Jas H	55, 56	
Stark	Otis and Lottie	39, 40	
Stark	Rowena	41, 42, 43, 44	
Stewart	Leslie	33, 34	
Stoner	Lina	43, 44	
Stoner	Samuel D	31, 32, 35, 41, 42	Connettsville and Ladoga
Stoner	Samuel D and Lina	29, 30	
Storm	Wm C	25, 26	
Stover	Samuel	31, 32	
Stringer	Mary E	25, 26	
Sutherland	Jas S	61, 62, 63, 64	
Tener	E A	43, 44	
Tharp	James H and Fannie	17, 18	
Thompson	Nathaniel B	23, 24	
Thompson	William	1, 2	
Tipton	Benj L	3, 4	
Tipton	Emma M	3, 4	
Towel	Rebecca	13, 14	
Towell	Rebecca	35	Connettsville and Ladoga
Troutman	John	49, 50	
Troutman	Wm B	47, 48	
Turner	Amanda L	1, 2	
Turner	Jewell	1, 2	
Turner	Jewell and Elsie	3, 4	
Vail	Harry	15, 16	
Vail	Harry L	35	Connettsville and Ladoga
Voris	Fred R	23, 24	
Walker	Wm E	27, 28	
Warner	Chas F and E	35	Connettsville and Ladoga
Welch	Deroy	25, 26, 27, 28	
Welch	John J	27, 28	
Witmer	Joseph	45, 46	
Worrick	Wm H	53, 54	
Wray	Cyrus C	45, 46	
Yelton	Chas and Eva M	35	Connettsville and Ladoga
Young	Grace M	61, 62	
Young	Jas F	61, 62, 63, 64	
Young	Wm P and Delilah	61, 62	Forest Home west division
Zimmerman	Hariet	37, 38	
Zimmerman	John F	47, 48	
Zimmerman	John F and Priscilla	51, 52	
Zimmerman	P A	45, 46, 47, 48	

# MONTGOMERY COUNTY, INDIANA, 1919

Assessor's Plat Book for Clark Township, No. \_\_\_\_\_

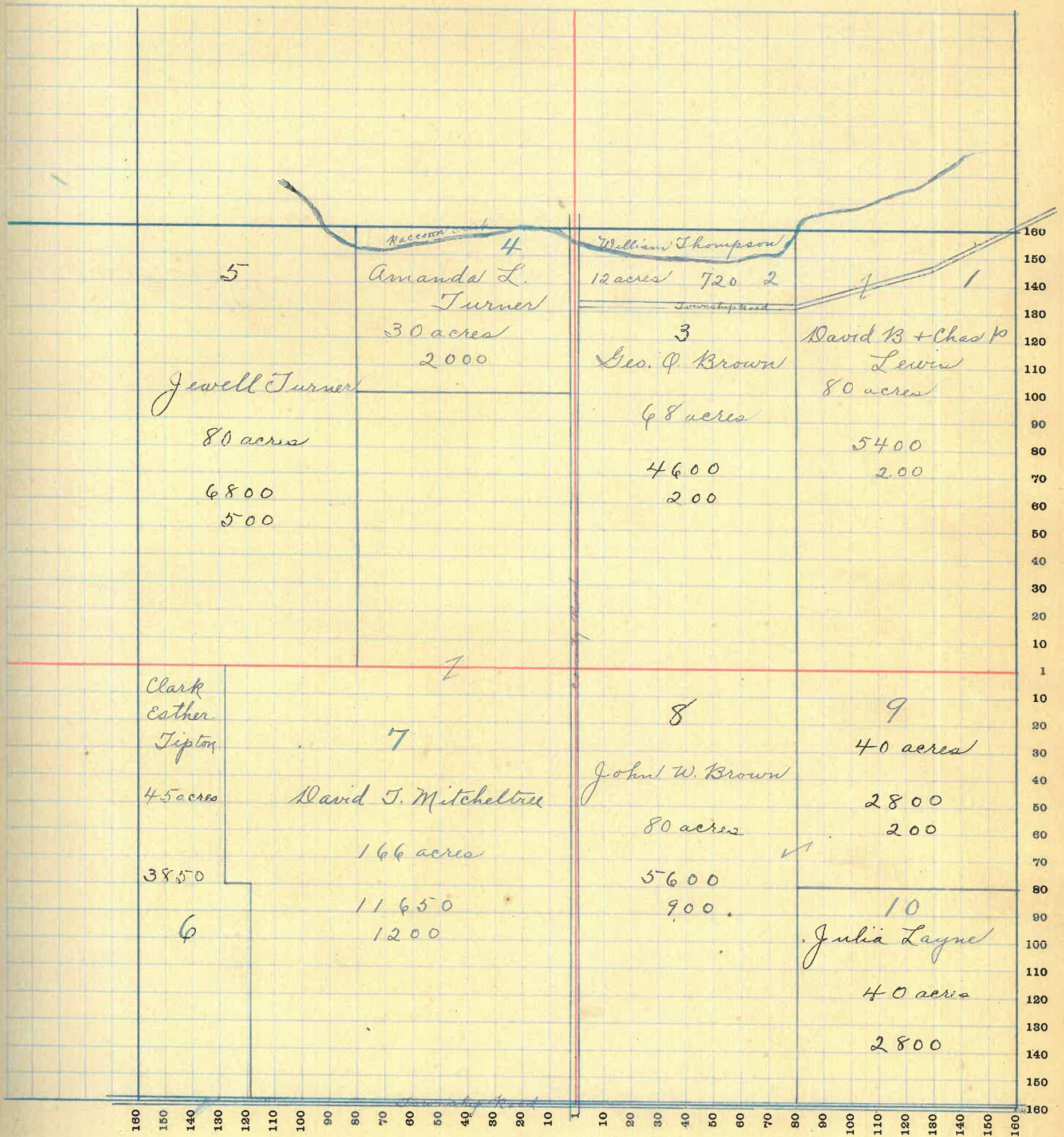
T. R. WOODBURN PRINTING CO. TERRE HAUTE, IND.

NAMES OF OWNERS	Number of Plat	DESCRIPTION	Section	Township	Range	Acres	Hundredths	Value of Lands	Value of Improvements	Value of Lands and Improvements
David B. + Chas P. Lewis	1	E <sup>2</sup> NE <sup>4</sup>	1	17	3	80		5400	200	5600
William Thompson	2	PT W <sup>2</sup> NE <sup>4</sup>	1			12		720		
Geo. O. Brown	3	PT W <sup>2</sup> NE <sup>4</sup>				68		4600	200	4800
Amanda L. Turner	4	PT E <sup>2</sup> NW <sup>4</sup>				30		2000		
Jewell Turner	5	W <sup>2</sup> NW <sup>4</sup>				80		6800	500	7300
Clark Esther Tipton	6	PT W <sup>2</sup> SW <sup>4</sup>				45		3850		
David J. Mitchell	7	PT W <sup>2</sup>				166		11650	1200	12850
John W. Brown	8	W <sup>2</sup> SE <sup>4</sup>				80		5600	900	6500
	9	NE <sup>4</sup> SE <sup>4</sup>				40		2800	200	3000
Julia Layne	10	SE <sup>4</sup> SE <sup>4</sup>				40		2800		

SECTION No. 1

Congressional Township No. 17, R 3

SCALE—Forty rods to an inch, or ten rods to a space, Congress Land, which is one mile square for a section.  
Number of acres in this Section, according to the United States Survey.....



# MONTGOMERY COUNTY, INDIANA, 1919

Assessor's Plat Book for

*Clark*

Township, No. \_\_\_\_\_

T. R. WOODBURN PRINTING CO. TERRE HAUTE, IND.

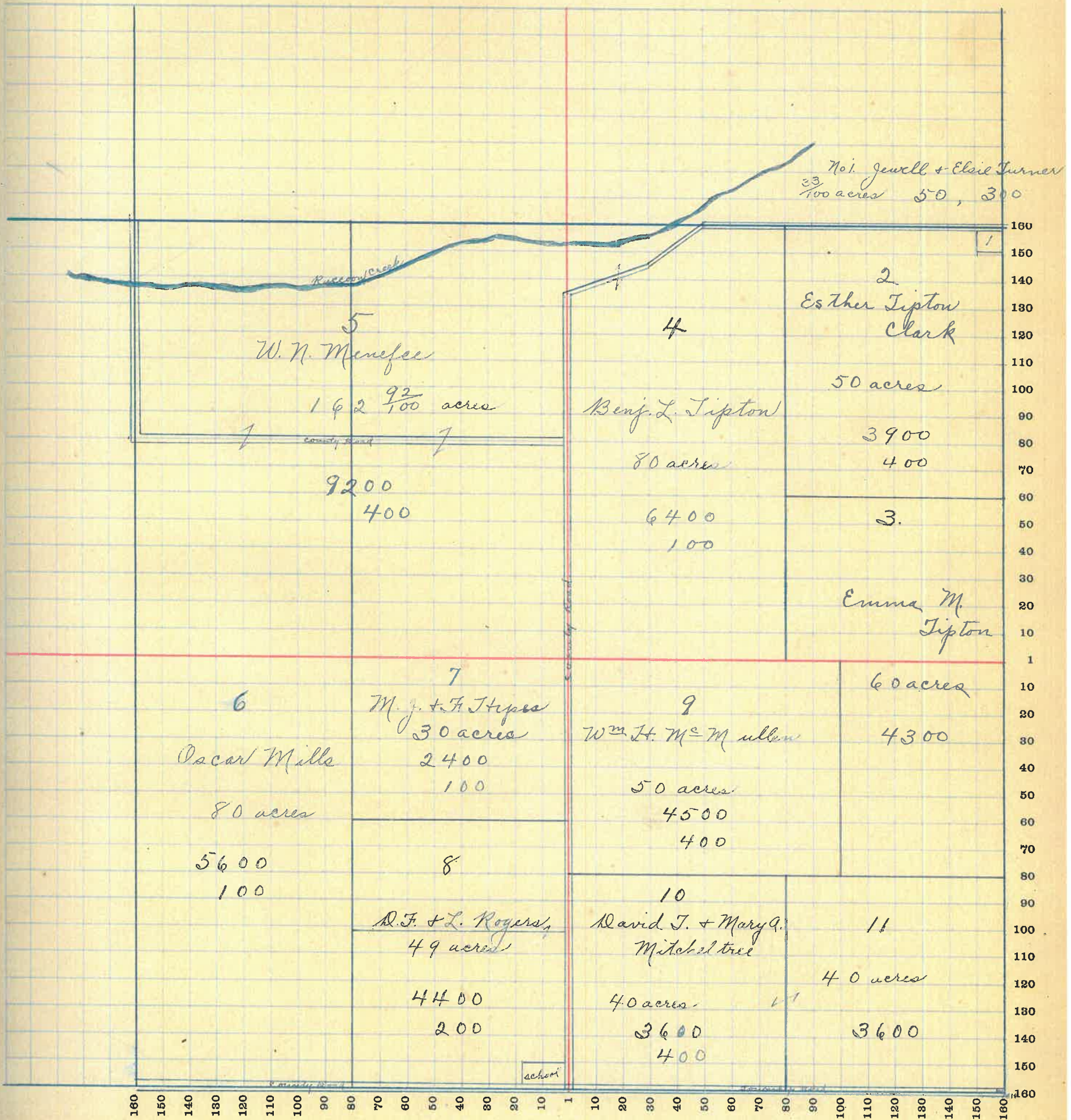
NAMES OF OWNERS	Number of Plat	DESCRIPTION	Section	Township	Range	Acres	Hundredths	Value of Lands	Value of Improvements	Value of Lands and Improvements
Jewell and Elsie Turner	1	pt NE <sup>4</sup> NE <sup>4</sup>	2	17	3		33	50	300	350
Esther Tipton Clark	2	pt NE <sup>4</sup>				50		3900	400	4300
Emma M. Tipton	3	pt E <sup>2</sup>				60		4300		
Benj L. Tipton	4	w <sup>2</sup> NE <sup>4</sup>				86		6400	100	6500
W. N. Menefee	5	NE <sup>4</sup>				162	92	9200	400	9600
Oscar Mills	6	w <sup>2</sup> SW <sup>4</sup>				80		5600	100	5700
M. J. and F. Stipes	7	pt E <sup>2</sup> SW <sup>4</sup>				30		2400	100	2500
D. J. and L. Rogers	8	pt E <sup>2</sup> SW <sup>4</sup>				49		4400	200	4600
W <sup>m</sup> J. M <sup>e</sup> Mullen	9	pt SE <sup>4</sup>				50		4500	400	4900
David J. + Mary A. Mitchell	10	SW <sup>4</sup> SE <sup>4</sup>				40		3600	400	4000
	11	SE <sup>4</sup> SE <sup>4</sup>				40		3600		



SECTION No. 2

Congressional Township No. 17, R 3

SCALE—Forty rods to an inch, or ten rods to a space, Congress Land, which is one mile square for a section.  
 Number of acres in this Section, according to the United States Survey.....



# MONTGOMERY COUNTY, INDIANA, 1919

Assessor's Plat Book for

*Clark*

Township, No.

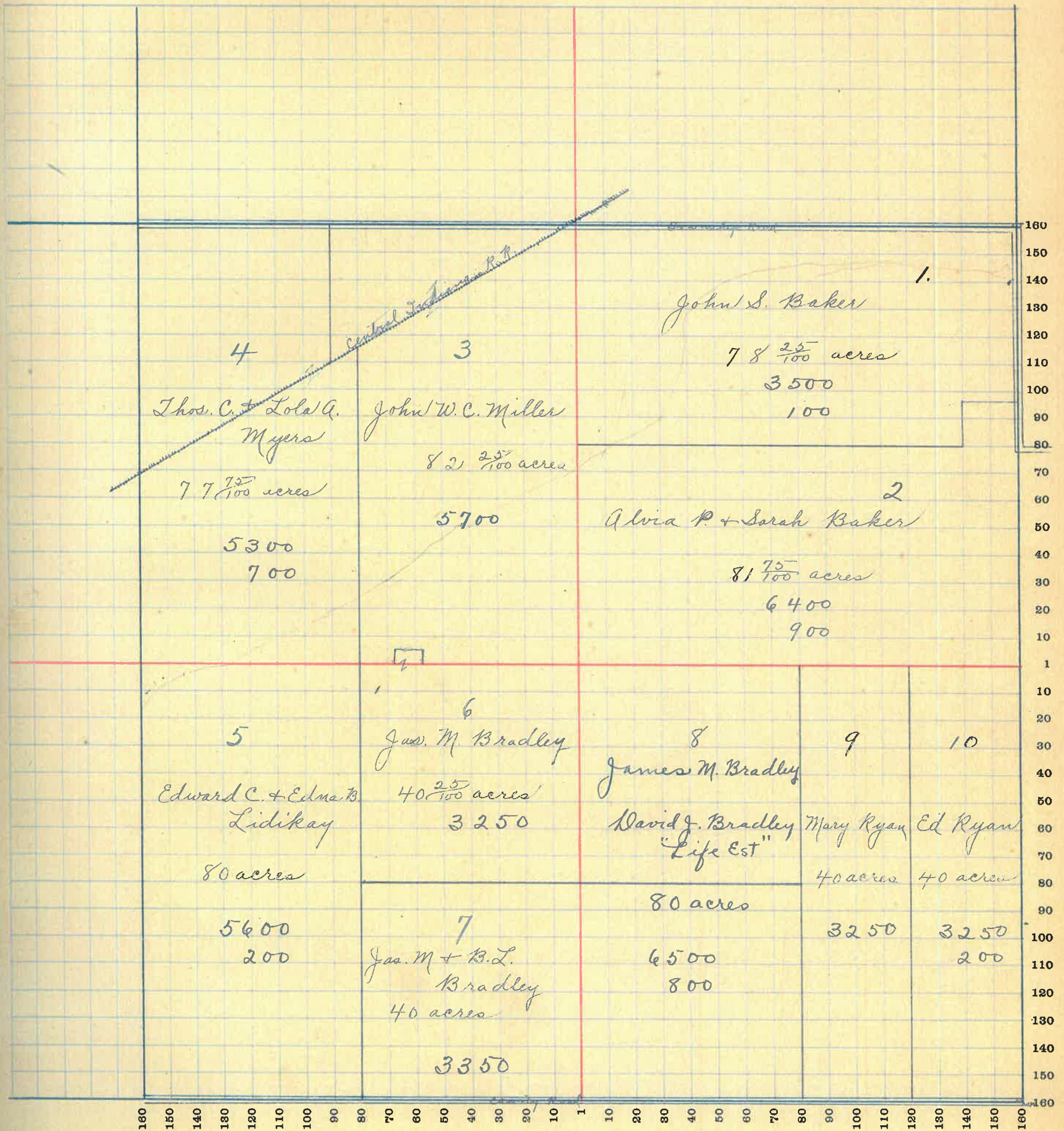
T. R. WOODBURN PRINTING CO. TERRE HAUTE, IND.

NAMES OF OWNERS	Number of Plat	DESCRIPTION	Section	Township	Range	Acres	Hundredths	Value of Lands	Value of Improvements	Value of Lands and Improvements
<i>John S. Baker</i>	1	<i>pt N<sup>2</sup> N. E<sup>4</sup></i>	3	17	3	78	25	3500	100	3600
<i>Alvia P. Baker</i>	2	<i>pt N E<sup>4</sup></i>				81	75	6400	900	7300
<i>John W. C. Miller</i>	3	<i>pt N W<sup>4</sup></i>				82	25	5700		
<i>Thos C. and Lola A. Myers</i>	4	<i>pt N W<sup>4</sup></i>				77	75	5300	700	6000
<i>Edward C. + Edna B. Lukitsky</i>	5	<i>W<sup>2</sup> S. W<sup>4</sup></i>				80	-	5600	200	5800
<i>James M. Bradley</i>	6	<i>N E<sup>4</sup> S W<sup>4</sup></i>				40	25	3250		
<i>James M. + B. L. Bradley</i>	7	<i>S E<sup>4</sup> S W<sup>4</sup></i>				40	-	3350		
<i>James M. Bradley, D. J. Bradley</i>	8	<i>W<sup>2</sup> S E<sup>4</sup></i>				80	-	6500	800	7300
<i>Mary Ryan</i>	9	<i>W<sup>2</sup> E<sup>2</sup> S E<sup>4</sup></i>				40		3250		
<i>Ed Ryan</i>	10	<i>E<sup>2</sup> E<sup>2</sup> S E<sup>4</sup></i>				40		3250	200	3450

SECTION No. 3

Congressional Township No. 17, R 3

SCALE—Forty rods to an inch, or ten rods to a space, Congress Land, which is one mile square for a section.  
 Number of acres in this Section, according to the United States Survey.....



# MONTGOMERY COUNTY, INDIANA, 1919

Assessor's Plat Book for Clark

Township, No. \_\_\_\_\_

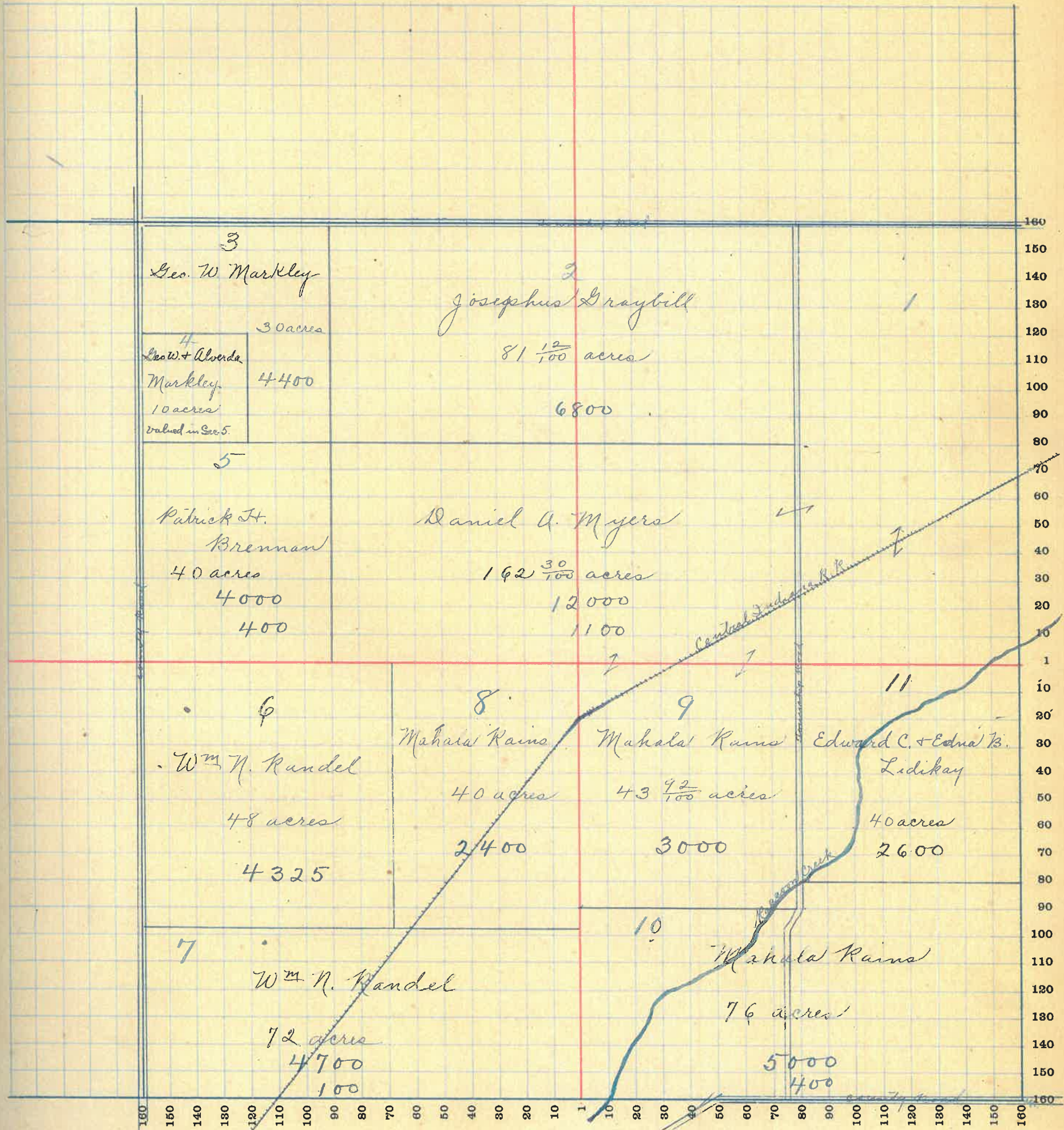
Y. R. WOODBURN PRINTING CO. TERRE HAUTE, IND.

NAMES OF OWNERS	Number of Plat	DESCRIPTION	Section	Township	Range	Acres	Hundredths	Value of Lands	Value of Improvements	Value of Lands and Improvements
Daniel A. Myers	1	pt N <sup>2</sup>	4	17	3	162	30	12000	1100	13100
Josephus Graybill	2	pt N <sup>2</sup>				81	12	6800		
Geo W. Markley	3	pt NW <sup>4</sup> NW <sup>4</sup>				30		4400		
Geo. W. + Alverda Markley	4	pt NW <sup>4</sup> NW <sup>4</sup>				10	valued in Sec 5			
Patrick J. Brennan	5	SW <sup>4</sup> NW <sup>4</sup>				40		4000	400	
W <sup>m</sup> N. Randel	6	pt SW <sup>4</sup>				48		4325		
	7	pt SW <sup>4</sup>				72		4700	100	4800
Mahala Rains	8	pt SW <sup>4</sup>				40		2400		
	9	pt SE <sup>4</sup>				43	92	3000		
	10	pt SE <sup>4</sup>				76		5000	400	5400
Edward C. + Edna B. Lickay	11	NE <sup>4</sup> SE <sup>4</sup>				40		2600		

SECTION No. 4

Congressional Township No. 17, R 3

SCALE—Forty rods to an inch, or ten rods to a space, Congress Land, which is one mile square for a section.  
 Number of acres in this Section, according to the United States Survey



# MONTGOMERY COUNTY, INDIANA, 1919

Assessor's Plat Book for Clark Township, No. \_\_\_\_\_

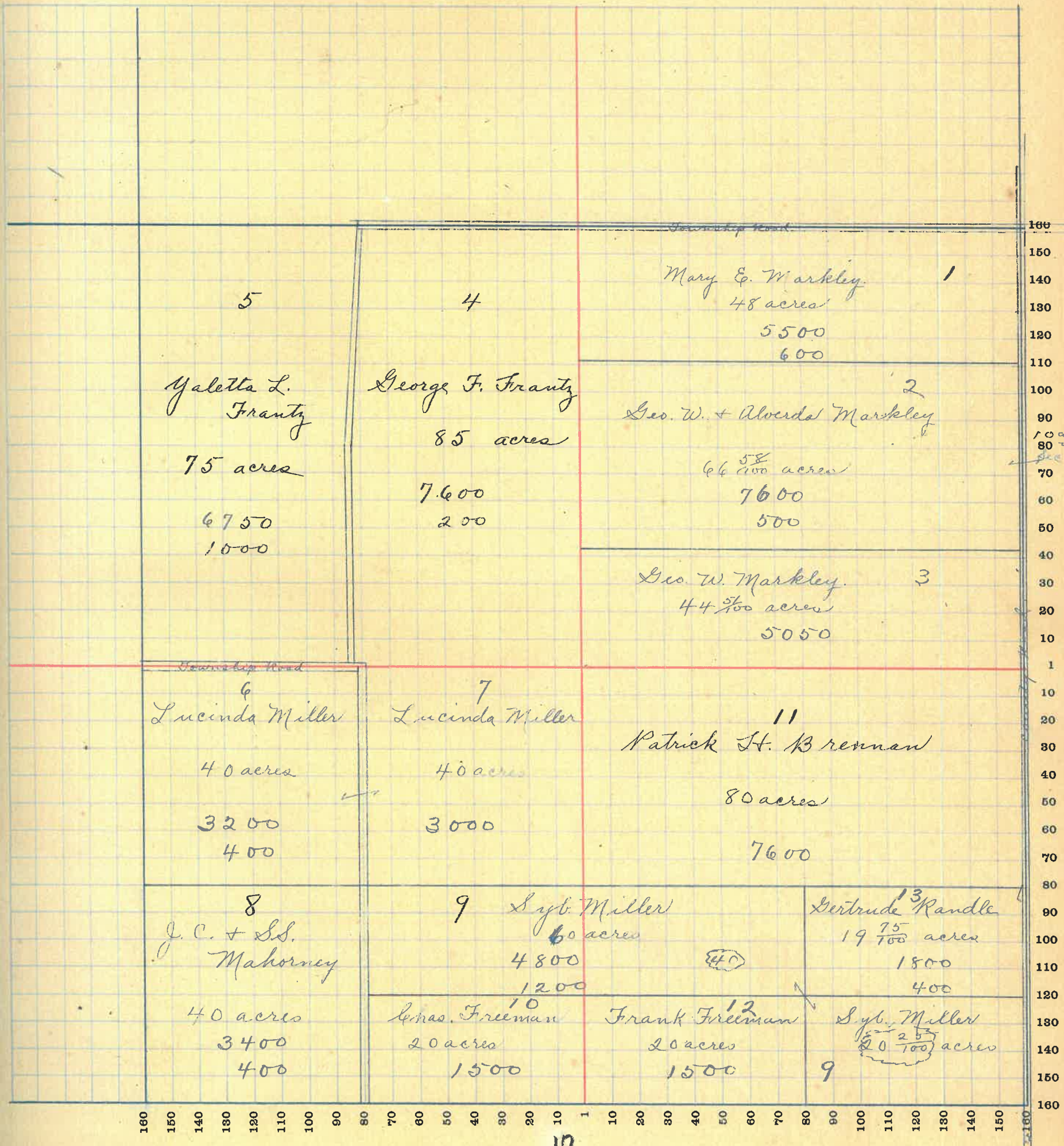
T. R. WOODBURN PRINTING CO. TERRE HAUTE, IND.

NAMES OF OWNERS	Number of Plat	DESCRIPTION	Section	Township	Range	Acres	Hundredths	Value of Lands	Value of Improvements	Value of Lands and Improvements
Mary E. Markley	1	Pt NE <sup>4</sup>	5	17	3	48	-	5500	600	6100
Geo W. + Alverda Markley	2	Pt NW <sup>4</sup> Pt NE <sup>4</sup>	4 5			10 66	58	7600	500	8100
Geo W Markley	3	Pt NE <sup>4</sup>				44	51	5050		
George F. Frantz	4	Pt NW <sup>4</sup>				85		7600	200	7800
Yalitta L. Frantz	5	Pt. NW <sup>4</sup>				75		6750	1000	7750
Lucinda Miller	6	NW <sup>4</sup> SW <sup>4</sup>				40		3200	400	3600
Lucinda Miller	7	NE <sup>4</sup> SW <sup>4</sup>				40		3000		
J. C. + S. S. Mahorney	8	SW <sup>4</sup> SW <sup>4</sup>				40		3400	400	3800
Syb. Miller	9	Pt S <sup>2</sup>				60	25	4800	1200	6000
Chas Freeman	10	S <sup>2</sup> SE <sup>4</sup> SW <sup>4</sup>				20		1500		
Patrick H. Brennan	11	N <sup>2</sup> SE <sup>4</sup>				80		7600		
Frank Freeman	12	S <sup>2</sup> SW <sup>4</sup> SE <sup>4</sup>				20		1500		
Gertrude Randle	13	N <sup>2</sup> SE <sup>4</sup> SE <sup>4</sup>				19	75	1800	400	2200

SECTION No. 5

Congressional Township No. 17, R. 3

SCALE—Forty rods to an inch, or ten rods to a space, Congress Land, which is one mile square for a section.  
 Number of acres in this Section, according to the United States Survey \_\_\_\_\_



# MONTGOMERY COUNTY, INDIANA, 1919

Assessor's Plat Book for

*Clark*

Township, No.

F. R. WOODBURN PRINTING CO. TERRE HAUTE, IND.

NAMES OF OWNERS	Number of Plat	DESCRIPTION	Section	Township	Range	Acres	Hundredths	Value of Lands	Value of Improvements	Value of Lands and Improvements
<i>Yalette L. Frantz</i>	1	<i>pt NE<sup>4</sup></i>	6	17	3	30	1	2700		
<i>John N. Brown</i>	2	<i>pt NE<sup>4</sup></i>				129	50	12200	650	12850
<i>George Starshbarger</i>	3	<i>Part</i>				325	01	28600	2200	30800
<i>David D. Mahorney</i>	4	<i>pt NE<sup>4</sup></i>				30		1700	200	1900
<i>Pyrrle Scharitts</i>	5	<i>NE<sup>4</sup> SW<sup>4</sup></i>				40		3650	200	3850
<i>Lulu H. Goshorn</i>	6	<i>pt SE<sup>4</sup> SW<sup>4</sup></i>				17		1700	600	2300
	7	<i>pt SE<sup>4</sup> SW<sup>4</sup></i>				23		1900		
<i>David H. Peffley</i>	8	<i>SE<sup>4</sup> SE<sup>4</sup></i>				40		3400	150	3550

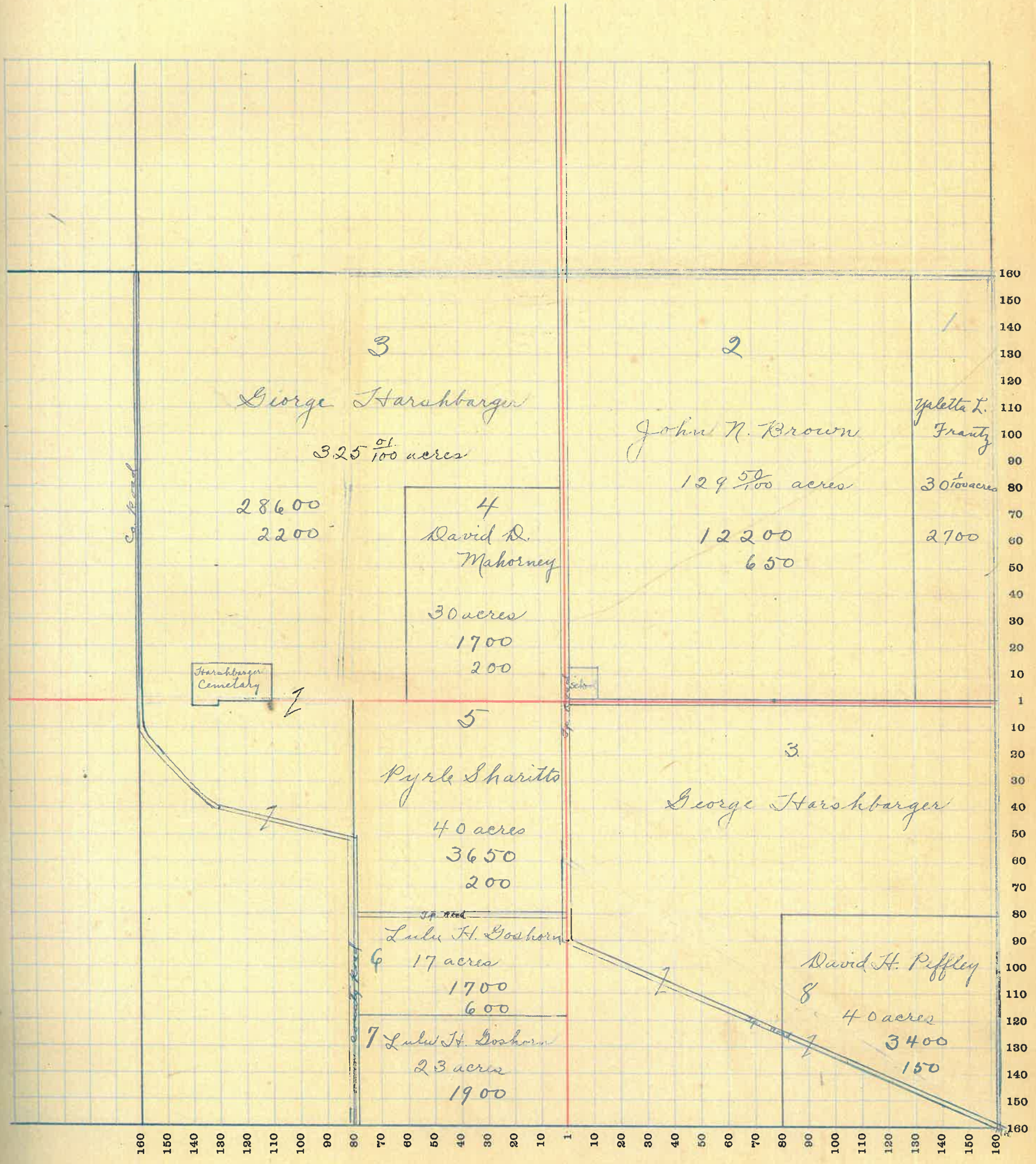


SECTION No. 6

Congressional Township No. 17, R 3

1755

SCALE—Forty rods to an inch, or ten rods to a space, Congress Land, which is one mile square for a section.  
Number of acres in this Section, according to the United States Survey



# MONTGOMERY COUNTY, INDIANA, 1919

Assessor's Plat Book for Clark Township, No. \_\_\_\_\_

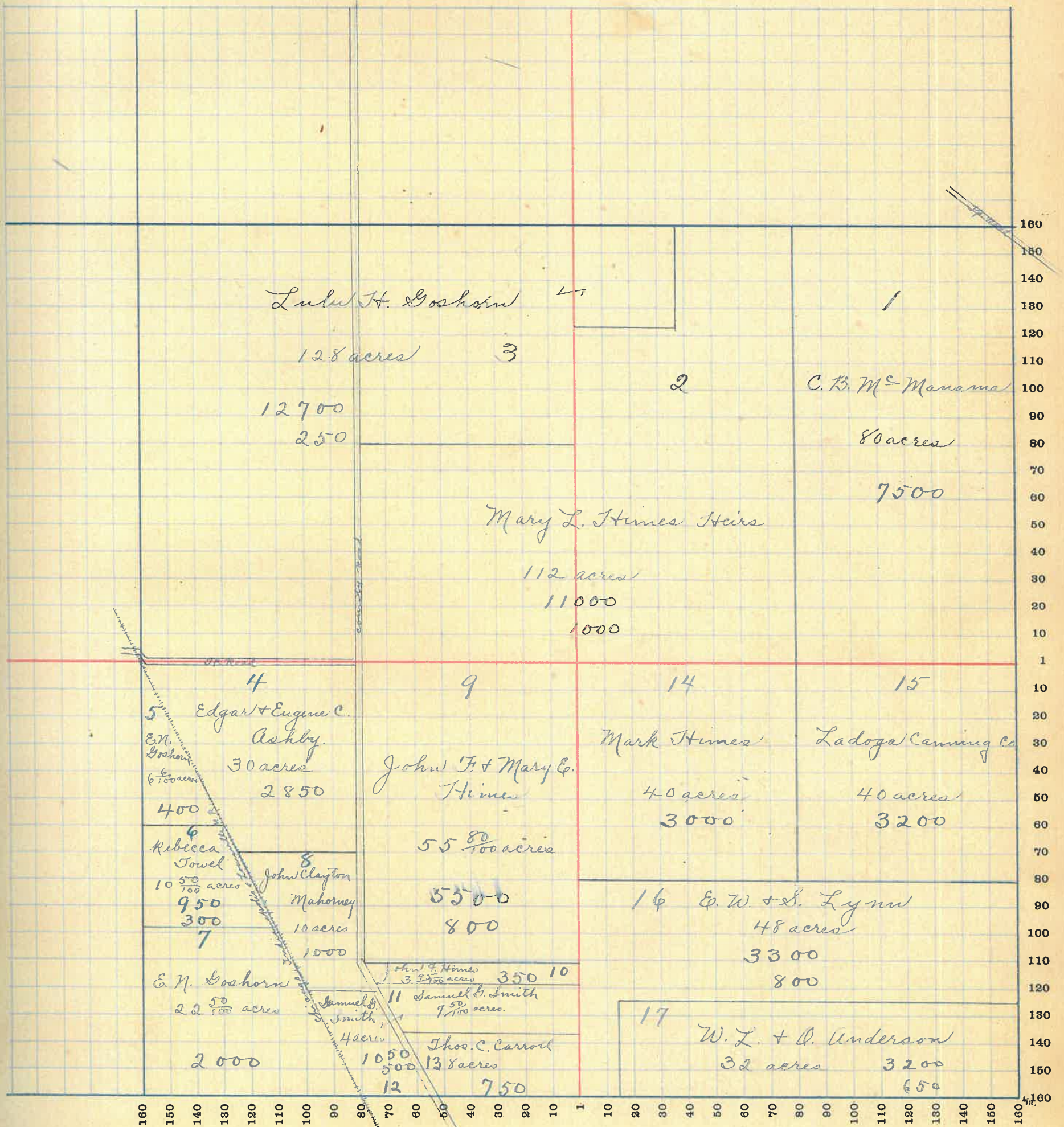
Y. R. WOODBURN PRINTING CO. TERRE HAUTE, IND.

NAMES OF OWNERS	Number of Plat	DESCRIPTION	Section	Township	Range	Acres	Hundredths	Value of Lands	Value of Improvements	Value of Lands and Improvements
C. B. McManama	1	E <sup>2</sup> NE <sup>4</sup>	7	17	3	80		7500		
Mary L. Himes Jr.	2	pt N <sup>2</sup>					112	11000	1000	12000
Lulu H. Goshorn	3	pt N <sup>2</sup>					128	12700	250	12950
Edgar + Eugene C. Ashby	4	pt SW <sup>7</sup>				30		2850		
E. N. Goshorn	5	pt SW <sup>4</sup>				6	6	400		
Rebecca Towel	6	pt SW <sup>4</sup>				10	50	950	300	1250
E. N. Goshorn	7	pt SW <sup>4</sup>				22	50	2000		
John Clayton Mahorney	8	pt SW <sup>4</sup>				10		1000		
John F. + Mary E. Himes	9	pt SW <sup>4</sup>				55	80	5500	800	6300
John F. Himes	10	pt SW <sup>4</sup>				3	90	350		
S. G. Smith	11	pt SW <sup>4</sup>				7	50			
	12	pt SW <sup>4</sup>				4		1050	500	
Thos. C. Carroll	13	pt SW <sup>4</sup>				8		750		
Mark Himes	14	NW <sup>4</sup> SE <sup>4</sup>				40		3000		
Ladoga Canning Co.	15	NE <sup>4</sup> SE <sup>4</sup>				40		3250		
E. W. + S. Lynn	16	pt SE <sup>4</sup>				48		3300	800	4100
W. L. + O. Anderson	17	pt SE <sup>4</sup>				32		3200	650	3850

SECTION No. 7

Congressional Township No. 17, R 3

SCALE—Forty rods to an inch, or ten rods to a space, Congress Land, which is one mile square for a section.  
 Number of acres in this Section, according to the United States Survey.



# MONTGOMERY COUNTY, INDIANA, 1919

Assessor's Plat Book for

*Clark*

Township, No.

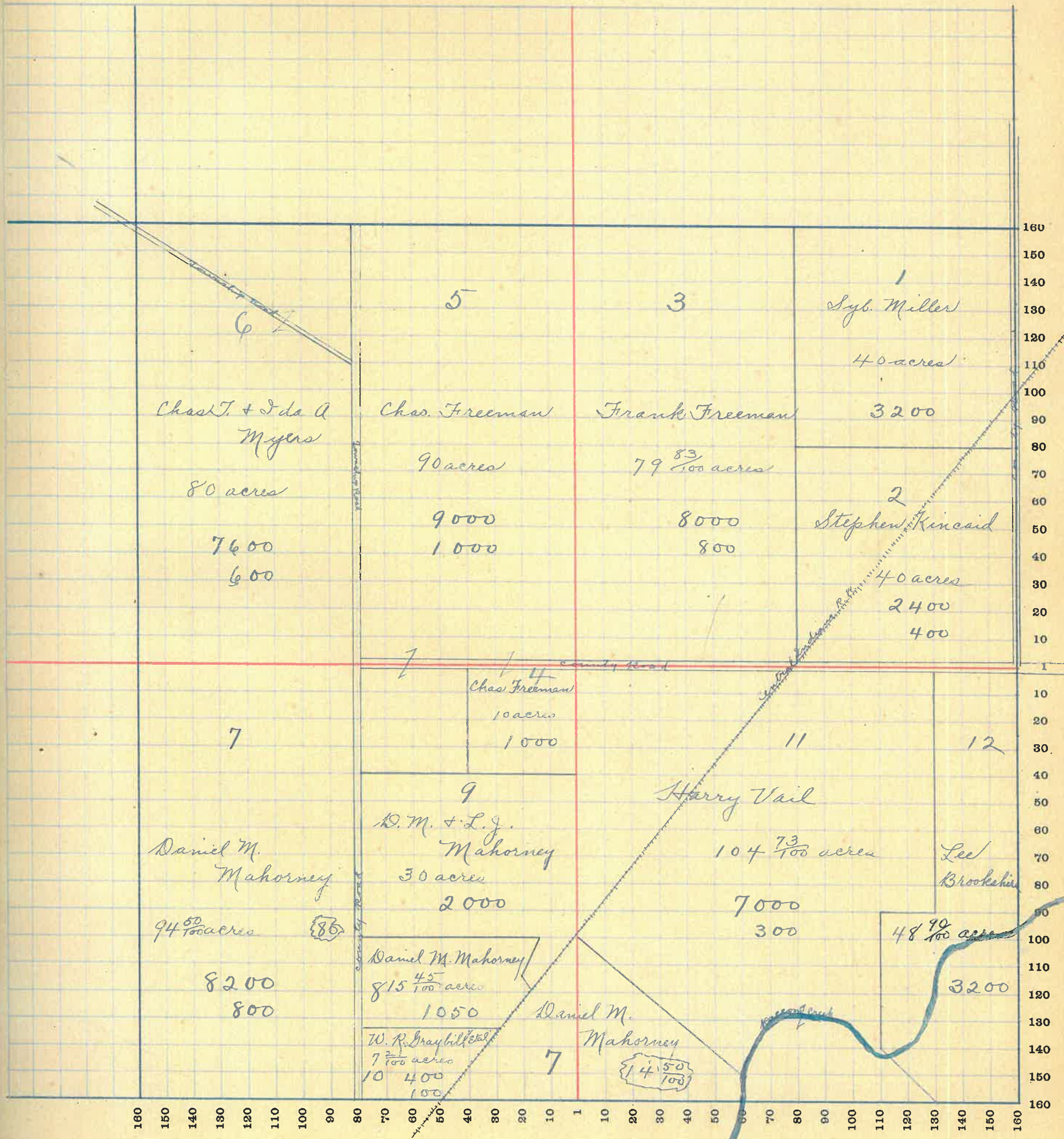
T. H. WOODBURN PRINTING CO. TERRE HAUTE, IND.

NAMES OF OWNERS	Number of Plat	DESCRIPTION	Section	Township	Range	Acres	Hundredths	Value of Lands	Value of Improvements	Value of Lands and Improvements
<i>Syb Miller</i>	1	<i>NE<sup>4</sup>NE<sup>4</sup></i>	8	17	3	40		3200		
<i>Stephen Kincaid</i>	2	<i>SE<sup>4</sup>NE<sup>4</sup></i>				40		2400	400	2800
<i>Frank Freeman</i>	3	<i>W<sup>2</sup>NE<sup>4</sup></i>				79	83	8000	800	8800
<i>Chas. Freeman</i>	4	<i>Pt NE<sup>4</sup>SW<sup>4</sup></i>				10		1000		
	5	<i>Pt W<sup>2</sup></i>				90		9000	1000	10000
<i>Chas J + Ida A. Myers</i>	6	<i>W<sup>2</sup>NW<sup>4</sup></i>				80		7600	600	8200
<i>Dan'l M. Mahorney</i>	7	<i>W<sup>2</sup>SW<sup>4</sup></i>				80	14 50	8200	800	9000
<del><i>D. M. + L. J. Mahorney</i></del>	8	<del><i>Pt S<sup>2</sup></i></del>				15	45	1050		
<i>D. M. + L. J. Mahorney</i>	9	<i>Pt E<sup>2</sup>SW<sup>4</sup></i>				30		2000		
<i>W. R. Graybill Etal</i>	10	<i>Pt E<sup>2</sup>SW<sup>4</sup></i>				7	21	400	100	500
<i>Harry Vail</i>	11	<i>Pt SE<sup>4</sup></i>				104	73	7000	300	7300
<i>Lee Brookshire</i>	12	<i>Pt SE<sup>4</sup></i>				48	90	3200		

SECTION No. 8

Congressional Township No. 17, R 3

SCALE—Forty rods to an inch, or ten rods to a space, Congress Land, which is one mile square for a section.  
 Number of acres in this Section, according to the United States Survey.



# MONTGOMERY COUNTY, INDIANA, 1919

Assessor's Plat Book for Clark Township, No. \_\_\_\_\_

T. R. WOODBURN PRINTING CO. TERRE HAUTE, IND.

NAMES OF OWNERS	Number of Plat	DESCRIPTION	Section	Township	Range	Acres	Hundredths	Value of Lands	Value of Improvements	Value of Lands and Improvements
<i>F. W. Baldwin</i>	1	<i>pt E<sup>2</sup></i>	9	17	3	166	20	12400	550	12950
<i>W<sup>m</sup> R. Randle</i>	2	<i>pt NE<sup>4</sup></i>				12	}			
	2 <sup>a</sup>	<i>pt NW<sup>4</sup></i>				8				
<i>James H + Fannie Sharp</i>	3	<i>pt E<sup>2</sup></i>				3	46	150		
	4	<i>pt NW<sup>4</sup></i>				150	20	11200	800	12000
<i>Lee Brookshire</i>	5	<i>SW<sup>4</sup></i>				160		12500	1000	13500
<i>Martin J. Benson</i>	6	<i>pt SE<sup>4</sup></i>				100		7000	150	7150
<i>May R + Martin J. Benson</i>	7	<i>pt SE<sup>4</sup></i>				38	51	1800		

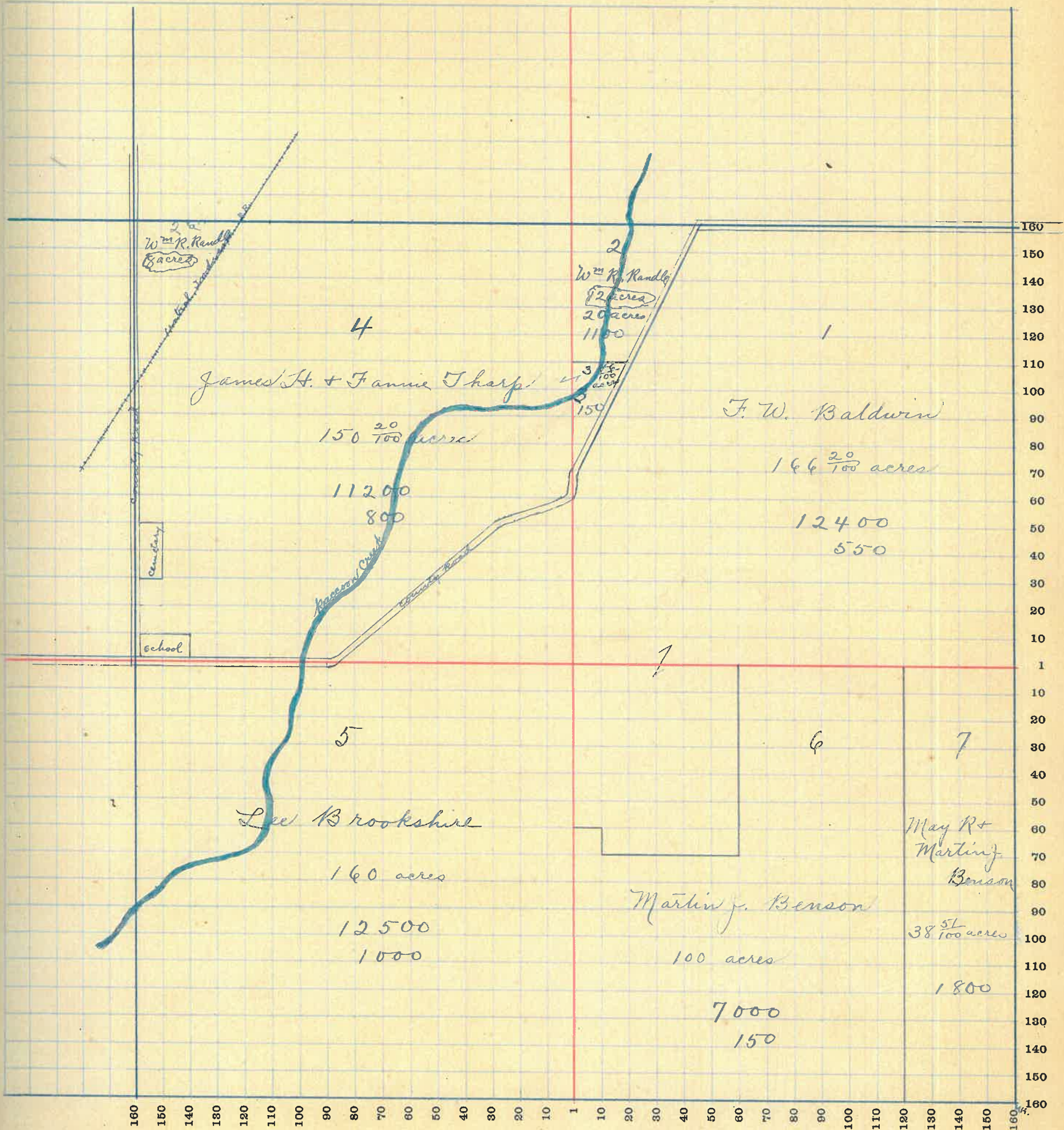
SECTION No. 9

Congressional Township No. 17, R 3

SCALE—Forty rods to an inch, or ten rods to a space, Congress Land, which is one mile square for a section.  
Number of acres in this Section, according to the United States Survey

due of  
ds and  
provements

750  
00  
00  
00



# MONTGOMERY COUNTY, INDIANA, 1919

Assessor's Plat Book for Clark Township, No. \_\_\_\_\_

T. R. WOODBURN PRINTING CO. TERRE HAUTE, IND.

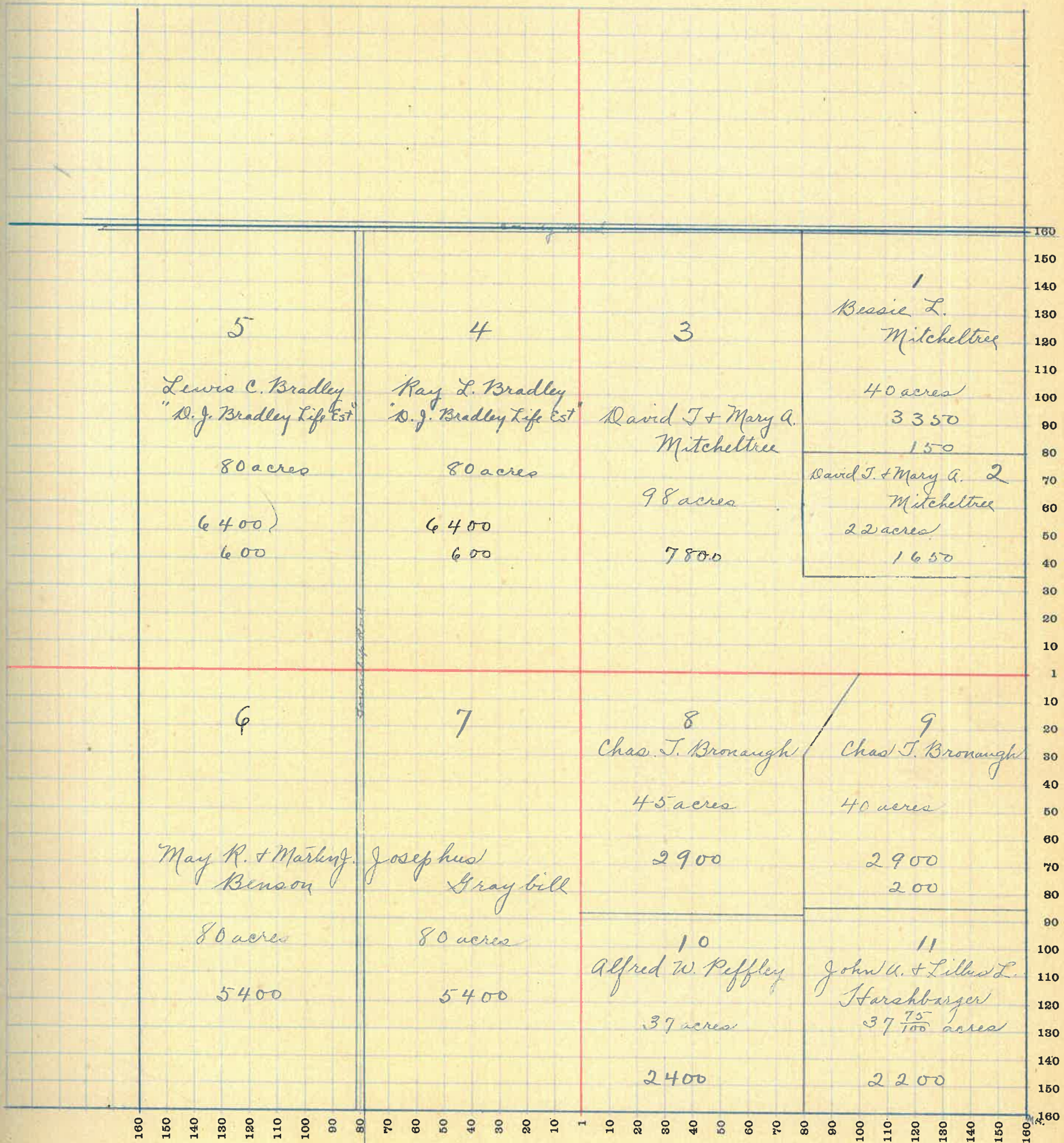
NAMES OF OWNERS	Number of Plat	DESCRIPTION	Section	Township	Range	Acres	Hundredths	Value of Lands	Value of Improvements	Value of Lands and Improvements
Bessie L. Mitchellree	1	NE <sup>4</sup> NE <sup>4</sup>	10	17	3	40		3350	150	3500
Mary A. + David J. Mitchellree	2	PT NE <sup>4</sup>				22		1650		
	3	PT NE <sup>4</sup>				98		7800		
Ray L. Bradley "D. J. Bradley Life Est."	4	E <sup>2</sup> NW <sup>4</sup>				80		6400	600	7000
Lewis C. Bradley "	5	W <sup>2</sup> NW <sup>4</sup>				80		6400	600	7000
May R. + Martin J. Benson	6	W <sup>2</sup> SW <sup>4</sup>				80		5400		
Josephus Graybill	7	E <sup>2</sup> SW <sup>4</sup>				80		5400		
Chas J. Bronaugh	8	PT SE <sup>4</sup>				45		2900		
	9	PT SE <sup>4</sup>				40		2900	200	3100
Alfred W. Peffley	10	PT SE <sup>4</sup>				37		2400		
John A. + Lillus L. Harshbarger	11	PT E <sup>2</sup> SE <sup>4</sup>				37 75		2200		



SECTION No. 10

Congressional Township No. 17, R 3

SCALE—Forty rods to an inch, or ten rods to a space, Congress Land, which is one mile square for a section.  
 Number of acres in this Section, according to the United States Survey.....



# MONTGOMERY COUNTY, INDIANA, 1919

Assessor's Plat Book for Clark Township, No. \_\_\_\_\_

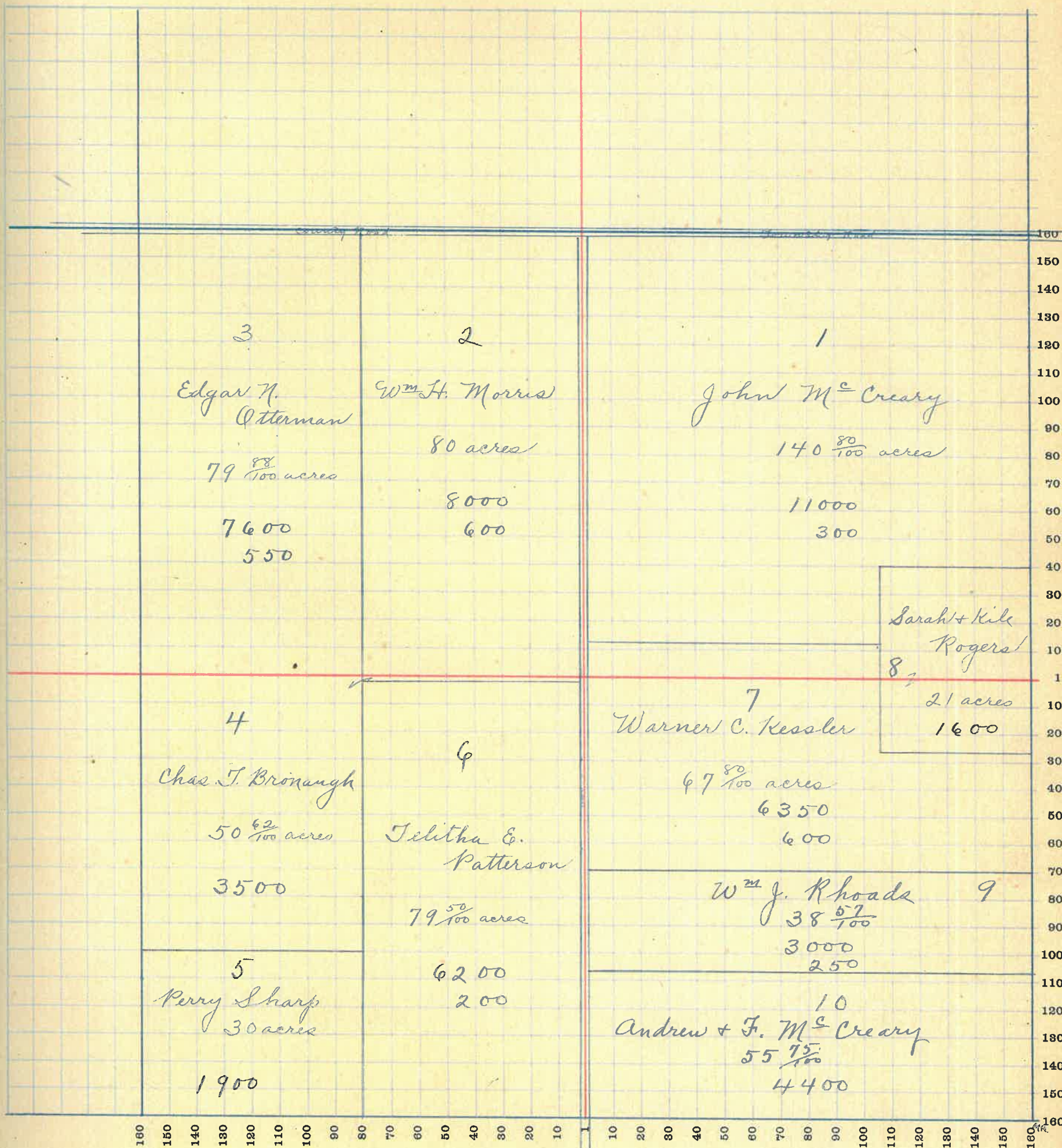
T. R. WOODBURN PRINTING CO. TERRE HAUTE, IND.

NAMES OF OWNERS	Number of Plat	DESCRIPTION	Section	Township	Range	Acres	Hundredths	Value of Lands	Value of Improvements	Value of Lands and Improvements
John M <sup>c</sup> Creary	1	Pt NE <sup>4</sup>	11	17	3	140	80	11000	300	11300
W <sup>m</sup> J. Morris	2	E <sup>2</sup> NW <sup>4</sup>				80		8000	600	8600
Edgar M. Otterman	3	W <sup>2</sup> NW <sup>4</sup>				79	88	7600	550	8150
Chas. J. Bronaugh	4	Pt SW <sup>4</sup>				50	62	3500		
Perry Sharp	5	Pt SW <sup>4</sup>				30		1900		
Jelitha E. Patterson	6	Pt E <sup>2</sup> SW <sup>4</sup>				79	50	6200	200	6400
Warner C. Kessler	7	Pt E <sup>2</sup>				67	80	6350	600	6950
Sarah + Kile Rogers	8	Pt E <sup>2</sup>				21		1600		
W <sup>m</sup> J. Rhoads	9	Pt SE <sup>4</sup>				38	57	3000	250	3250
Andrew + F M <sup>c</sup> Creary	10	Pt SE <sup>4</sup>				55	75	4400		

SECTION No. 11

Congressional Township No. 17, R 3

SCALE—Forty rods to an inch, or ten rods to a space, Congress Land, which is one mile square for a section.  
 Number of acres in this Section, according to the United States Survey



# MONTGOMERY COUNTY, INDIANA, 1919

Assessor's Plat Book for

*Clark*

Township, No.

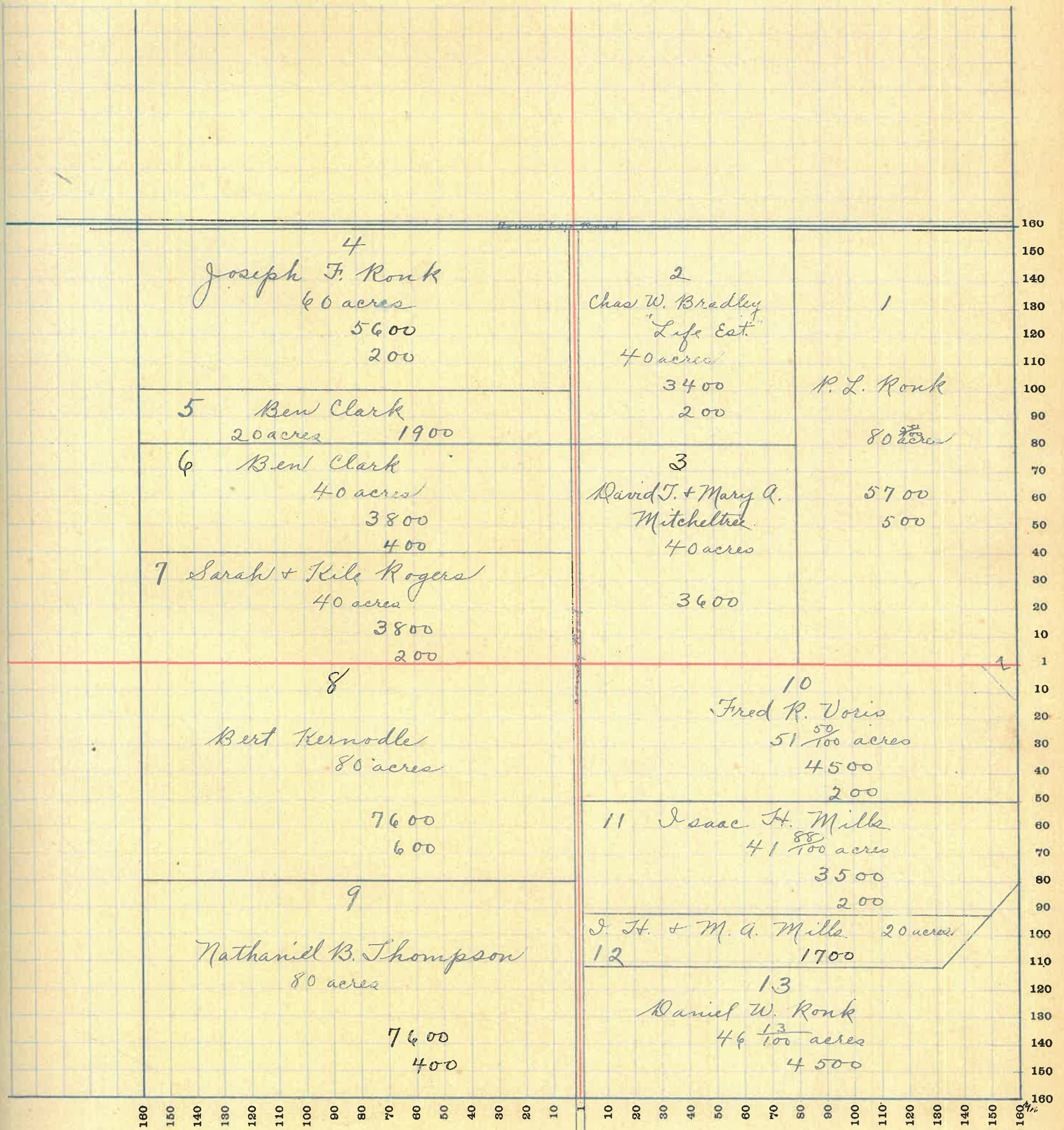
T. R. WOODBURN PRINTING CO. TERRE HAUTE, IND.

NAMES OF OWNERS	Number of Plat	DESCRIPTION	Section	Township	Range	Acres	Hundredths	Value of Lands	Value of Improvements	Value of Lands and Improvements
<i>P. L. Ronk</i>	<i>1</i>	<i>N1E<sup>2</sup></i>	<i>12</i>	<i>17</i>	<i>3</i>	<i>80</i>	<i>50</i>	<i>5700</i>	<i>500</i>	<i>6200</i>
<i>Chas W Bradley Life Est.</i>	<i>2</i>	<i>NW<sup>4</sup> NE<sup>4</sup></i>				<i>40</i>		<i>3400</i>	<i>200</i>	<i>3600</i>
<i>David J + Mary A. Mitchell</i>	<i>3</i>	<i>SW<sup>4</sup> NE<sup>4</sup></i>				<i>40</i>		<i>3600</i>		
<i>Joseph F. Ronk</i>	<i>4</i>	<i>N1N<sup>2</sup> NW<sup>4</sup></i>				<i>60</i>		<i>5600</i>	<i>200</i>	<i>5800</i>
<i>Ben Clark</i>	<i>5</i>	<i>N1N<sup>2</sup> NW<sup>4</sup></i>				<i>20</i>		<i>1900</i>		
	<i>6</i>	<i>N1S<sup>2</sup> NW<sup>4</sup></i>				<i>40</i>		<i>3800</i>	<i>400</i>	<i>4200</i>
<i>Sarah + Kile Rogers</i>	<i>7</i>	<i>N1S<sup>2</sup> NW<sup>4</sup></i>				<i>40</i>		<i>3800</i>	<i>200</i>	<i>4000</i>
<i>Bert Kernodle</i>	<i>8</i>	<i>N<sup>2</sup> SW<sup>4</sup></i>				<i>80</i>		<i>7600</i>	<i>600</i>	<i>8200</i>
<i>Nathaniel B. Thompson</i>	<i>9</i>	<i>S<sup>2</sup> SW<sup>4</sup></i>				<i>80</i>		<i>7600</i>	<i>400</i>	<i>8000</i>
<i>Fred R. Vore</i>	<i>10</i>	<i>N1N<sup>2</sup> SE<sup>4</sup></i>				<i>51</i>	<i>50</i>	<i>4500</i>	<i>200</i>	<i>4700</i>
<i>Isaac H. Mills</i>	<i>11</i>	<i>N1SE<sup>4</sup></i>				<i>41</i>	<i>88</i>	<i>3500</i>	<i>200</i>	<i>3700</i>
<i>J. H. + M. A. Mills</i>	<i>12</i>	<i>N1SE<sup>4</sup></i>				<i>20</i>		<i>1700</i>		
<i>Daniel W. Ronk</i>	<i>13</i>	<i>N1SE<sup>4</sup></i>				<i>46</i>	<i>13</i>	<i>4500</i>		

SECTION No. 12

Congressional Township No. 17, R 3

SCALE—Forty rods to an inch, or ten rods to a space, Congress Land, which is one mile square for a section.  
 Number of acres in this Section, according to the United States Survey.....



# MONTGOMERY COUNTY, INDIANA, 1919

Assessor's Plat Book for \_\_\_\_\_

Township, No. \_\_\_\_\_

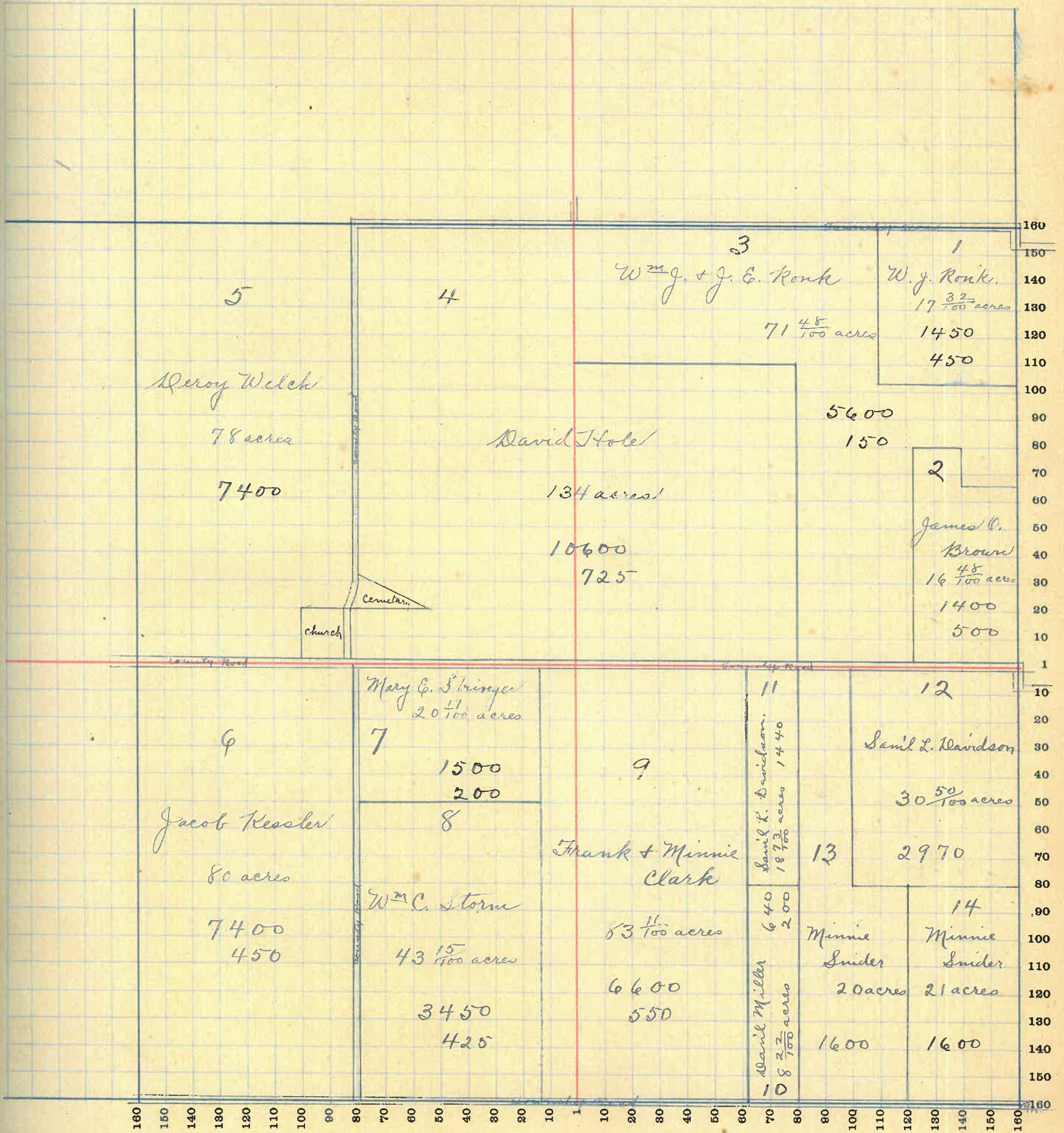
T. R. WOODBURN PRINTING CO. TERRE HAUTE, IND.

NAMES OF OWNERS	Number of Plat	DESCRIPTION	Section	Township	Range	Acres	Hundredths	Value of Lands	Value of Improvements	Value of Lands and Improvements
W. J. Rouk	1	pt NE <sup>4</sup>	13	17	3	17	32	1450	450	1900
James O. Brown	2	pt NE <sup>4</sup>				16	48	1400	500	1900
W <sup>m</sup> J. + J. E. Rouk	3	pt NE <sup>4</sup>				71	48	5600	150	5750
David Hoke	4	pt N <sup>2</sup>				134		10600	725	11325
Meroy Welch	5	pt W <sup>2</sup> NW <sup>4</sup>				78		7400		
Jacob Kessler	6	W <sup>2</sup> SW <sup>4</sup>				80		7400	450	7850
Mary E. Stringer	7	pt SW <sup>4</sup>				20	17	1500	200	1700
W <sup>m</sup> C. Storm	8	pt SW <sup>4</sup>				43	15	3450	425	3875
Frank + Minnie Clark	9	pt S <sup>2</sup>				83	11	6600	550	7150
Daniel Miller	10	pt SE <sup>4</sup>				8	22	640	200	840
Sam'l L. Davidson	11	pt SE <sup>4</sup>				18	73	1440		
	12	pt SE <sup>4</sup>				30	50	2970		
Minnie Snider	13	pt SE <sup>4</sup>				20		1600		
		pt E <sup>2</sup> SE <sup>4</sup>				21		1600		

SECTION No. 13

Congressional Township No. 17, R 3

SCALE—Forty rods to an inch, or ten rods to a space, Congress Land, which is one mile square for a section.  
 Number of acres in this Section, according to the United States Survey.



# MONTGOMERY COUNTY, INDIANA, 1919

Assessor's Plat Book for Clark Township, No. \_\_\_\_\_

Y R WOODBURN PRINTING CO. TERRE HAUTE, IND.

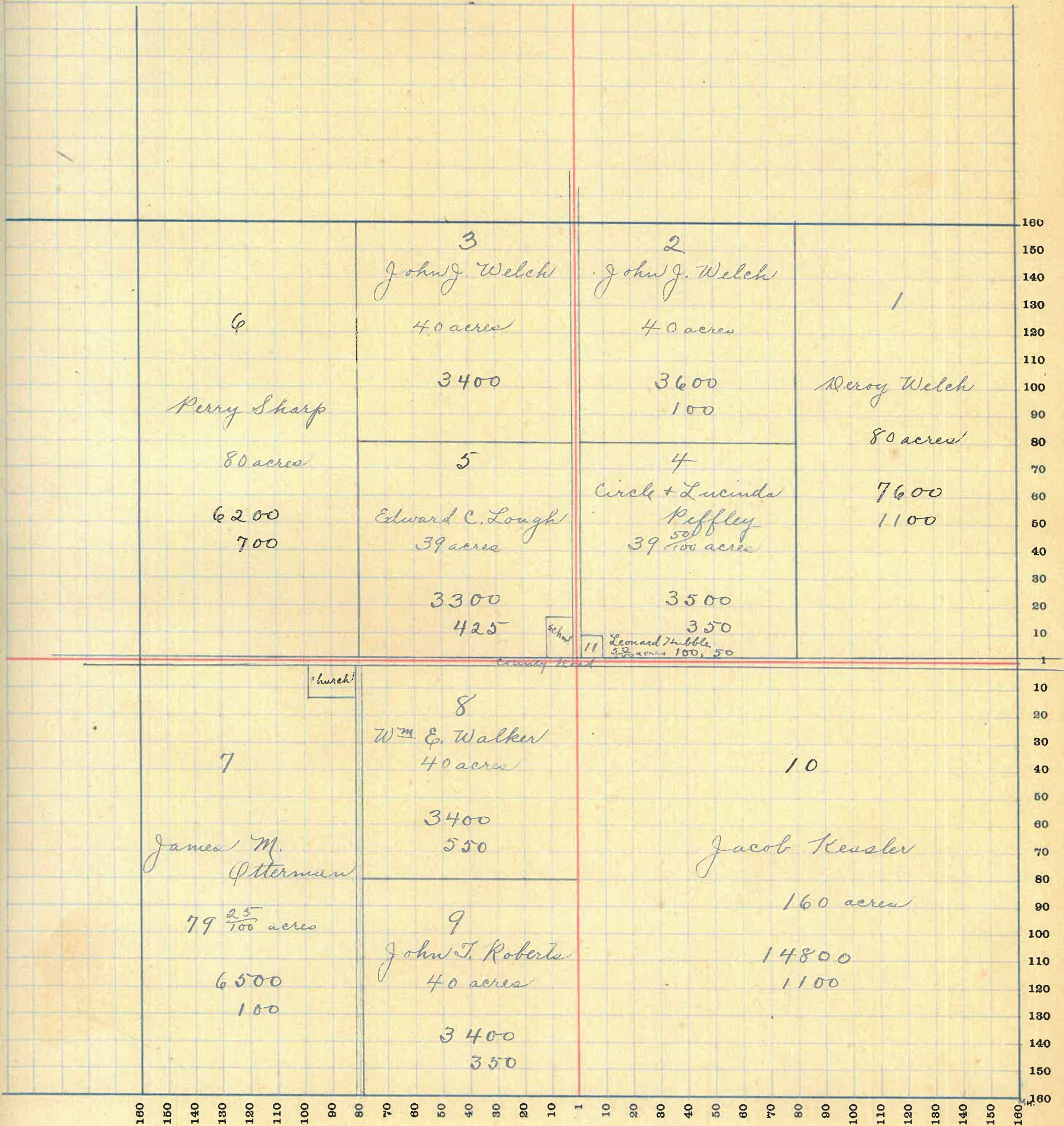
NAMES OF OWNERS	Number of Plat	DESCRIPTION	Section	Township	Range	Acres	Hundredths	Value of Lands	Value of Improvements	Value of Lands and Improvements
Meroy Welch	1	E <sup>2</sup> NE <sup>4</sup>	14	17	3	80		7600	1100	8700
John J. Welch	2	NW <sup>4</sup> NE <sup>4</sup>				40		3600	100	3700
	3	NE <sup>4</sup> NW <sup>4</sup>				40		3400		
Circle + Lucinda Peffley	4	pt SW <sup>4</sup> NE <sup>4</sup>				39	50	3500	350	3850
Edward C. Lough	5	pt SE <sup>4</sup> NW <sup>4</sup>				39		3300	425	3725
Perry Sharp	6	W <sup>2</sup> NW <sup>4</sup>				80		6200	700	6900
James M. Otterman	7	pt W <sup>2</sup> SW <sup>4</sup>				79	25	6500	100	6600
W <sup>m</sup> E. Walker	8	NE <sup>4</sup> SW <sup>4</sup>				40		3400	550	3950
John T. Roberts	9	SE <sup>4</sup> SW <sup>4</sup>				40		3400	350	3750
Jacob Kessler	10	SE <sup>4</sup>				160		14800	1100	15900



SECTION No. 14

Congressional Township No. 17, R 3

SCALE—Forty rods to an inch, or ten rods to a space, Congress Land, which is one mile square for a section.  
 Number of acres in this Section, according to the United States Survey.....



# MONTGOMERY COUNTY, INDIANA, 1919

Assessor's Plat Book for Clark

Township, No. \_\_\_\_\_

F. R. WOODBURN PRINTING CO. TERRE HAUTE, IND.

NAMES OF OWNERS	Number of Plat	DESCRIPTION	Section	Township	Range	Acres	Hundredths	Value of Lands	Value of Improvements	Value of Lands and Improvements
Perry Sharp	1	E <sup>2</sup> N. E <sup>4</sup>	15	17	3	80		6400		
John A. and Lillus L. Harshbarger	2	W <sup>2</sup> N. E <sup>4</sup>				80		6800	700	7500
Alfred W. Peffley	3	N. E <sup>4</sup> N. W <sup>4</sup>				40		3200	300	3500
	4	N. W <sup>4</sup> N. W <sup>4</sup>				40		3200	200	3400
Alice + Lucinda Peffley	5	S. E <sup>4</sup> N. W <sup>4</sup>				40		3200	325	3525
Alice Harris	6	N. E <sup>4</sup> S. W <sup>4</sup>				40		3200	525	3725
Sarah J. Rose Life "Est"	7	Pt. W <sup>2</sup>				100		7500	100	7600
Samuel D. + Lina Stoner	8	S. E <sup>4</sup> S. W <sup>4</sup>				40		3100		
Samuel W. + S. Otterman	9	Pt. S <sup>2</sup>				30		2200	450	2650
Josephus Graybill	10	Pt. S. E <sup>4</sup>				150		10500	350	10850

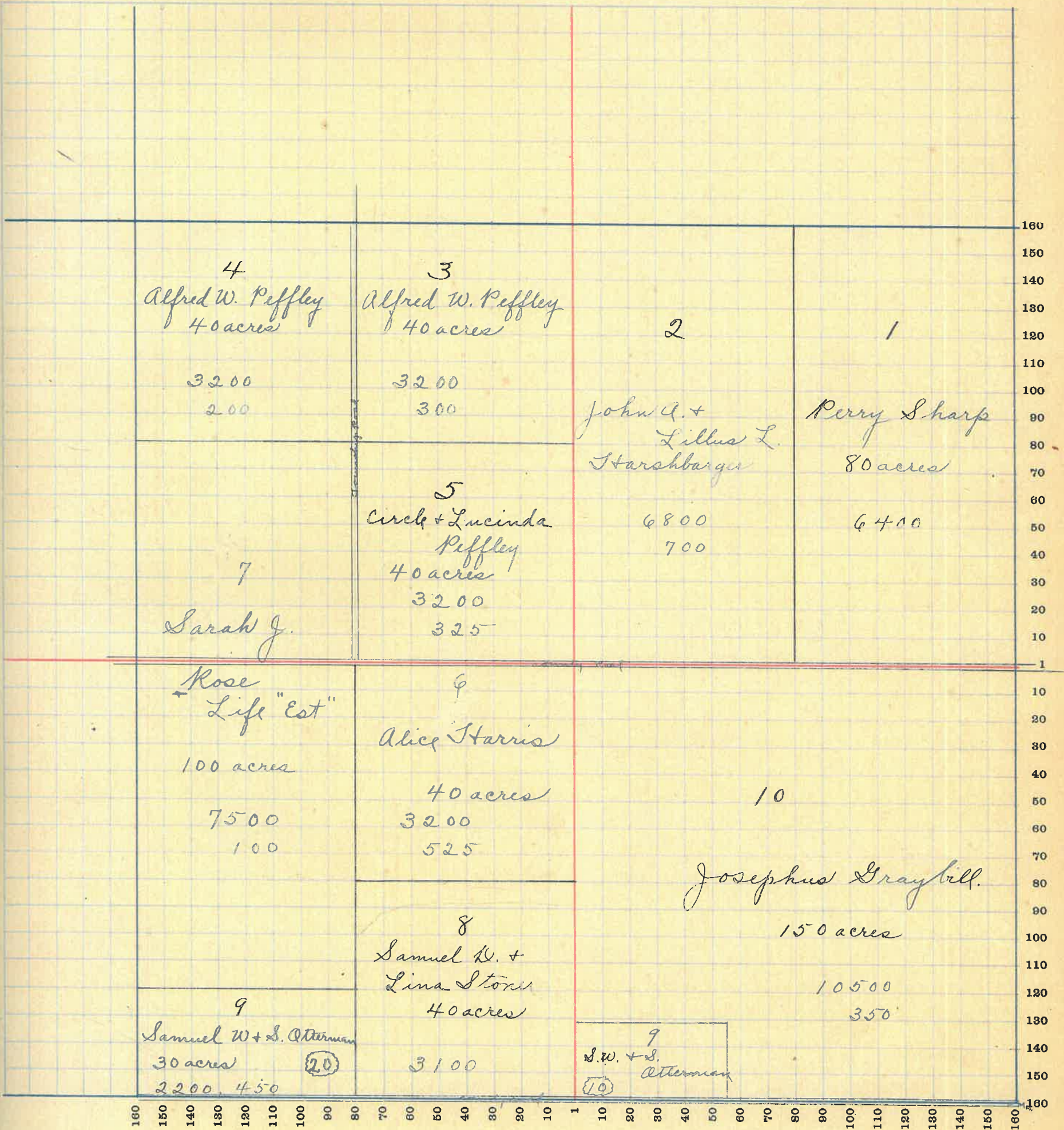
SECTION No. 15

Congressional Township No. 17, R 3

SCALE—Forty rods to an inch, or ten rods to a space, Congress Land, which is one mile square for a section.  
Number of acres in this Section, according to the United States Survey

of  
and  
ve-  
ts

500  
500  
400  
525  
725  
600  
650  
850



# MONTGOMERY COUNTY, INDIANA, 1919

Assessor's Plat Book for Clark Township, No. \_\_\_\_\_

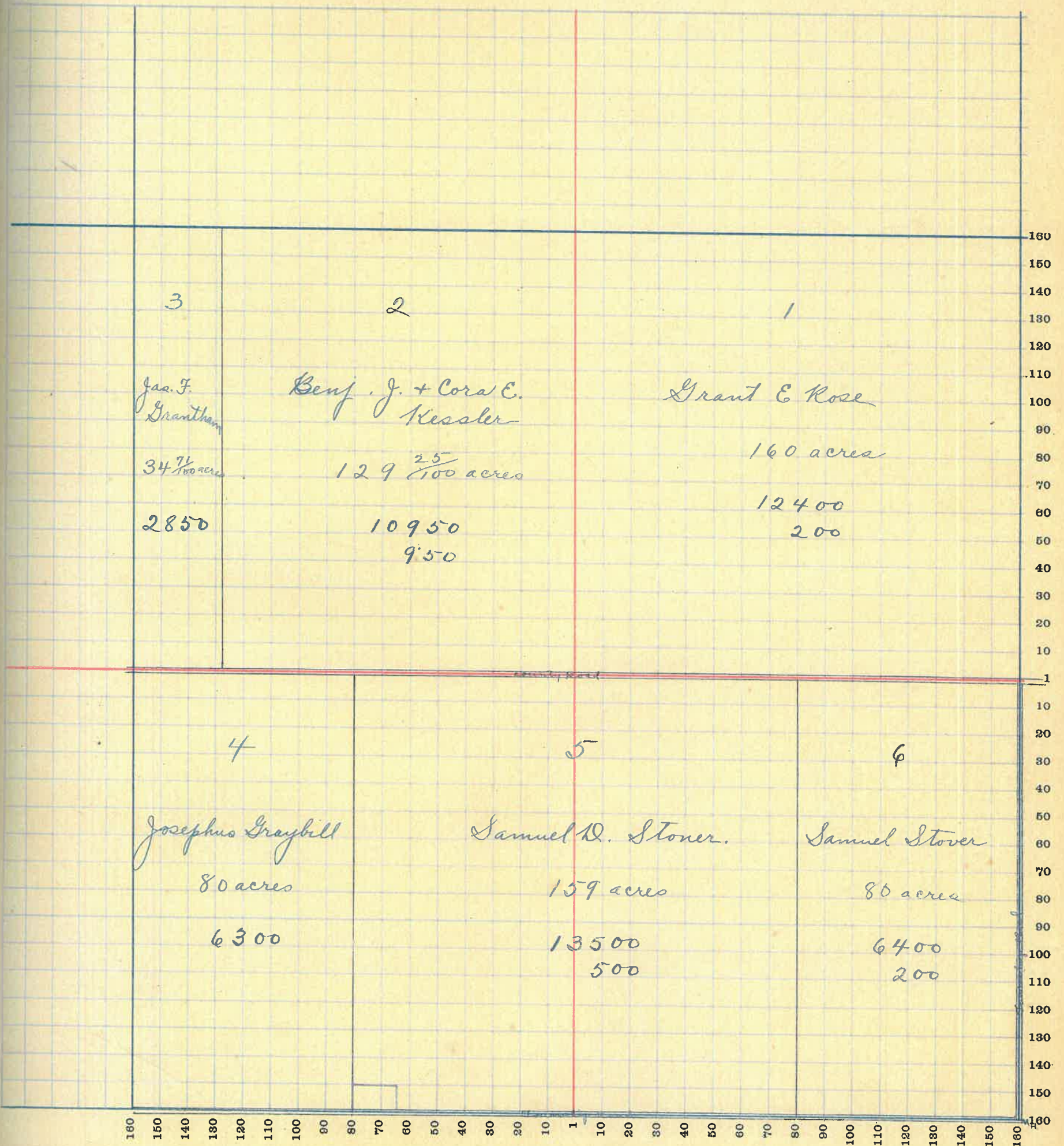
T. R. WOODBURN PRINTING CO. TERRE HAUTE, IND.

NAMES OF OWNERS	Number of Plat	DESCRIPTION	Section	Township	Range	Acres	Hundredths	Value of Lands	Value of Improvements	Value of Lands and Improvements
Grant E. Rose	1	NE <sup>4</sup>	16	17	3	160		12400	200	12600
Benj. J. + Cora E. Kessler	2	PT NW <sup>4</sup>				129	25	10950	950	11900
Jas F. Grantham	3	PT W <sup>2</sup> NW <sup>4</sup>				34	71	2850		
Josephus Graybill	4	W <sup>2</sup> SW <sup>4</sup>				80		6300		
Samuel W. Stoner	5	PT S <sup>2</sup>				159		13500	500	14000
Samuel Stover	6	E <sup>2</sup> SE <sup>4</sup>				80		6400	200	6600

SECTION No. 16

Congressional Township No. 17, R 3

SCALE—Forty rods to an inch, or ten rods to a space, Congress Land, which is one mile square for a section.  
Number of acres in this Section, according to the United States Survey.....



# MONTGOMERY COUNTY, INDIANA, 1919

Assessor's Plat Book for Clark Township, No. \_\_\_\_\_

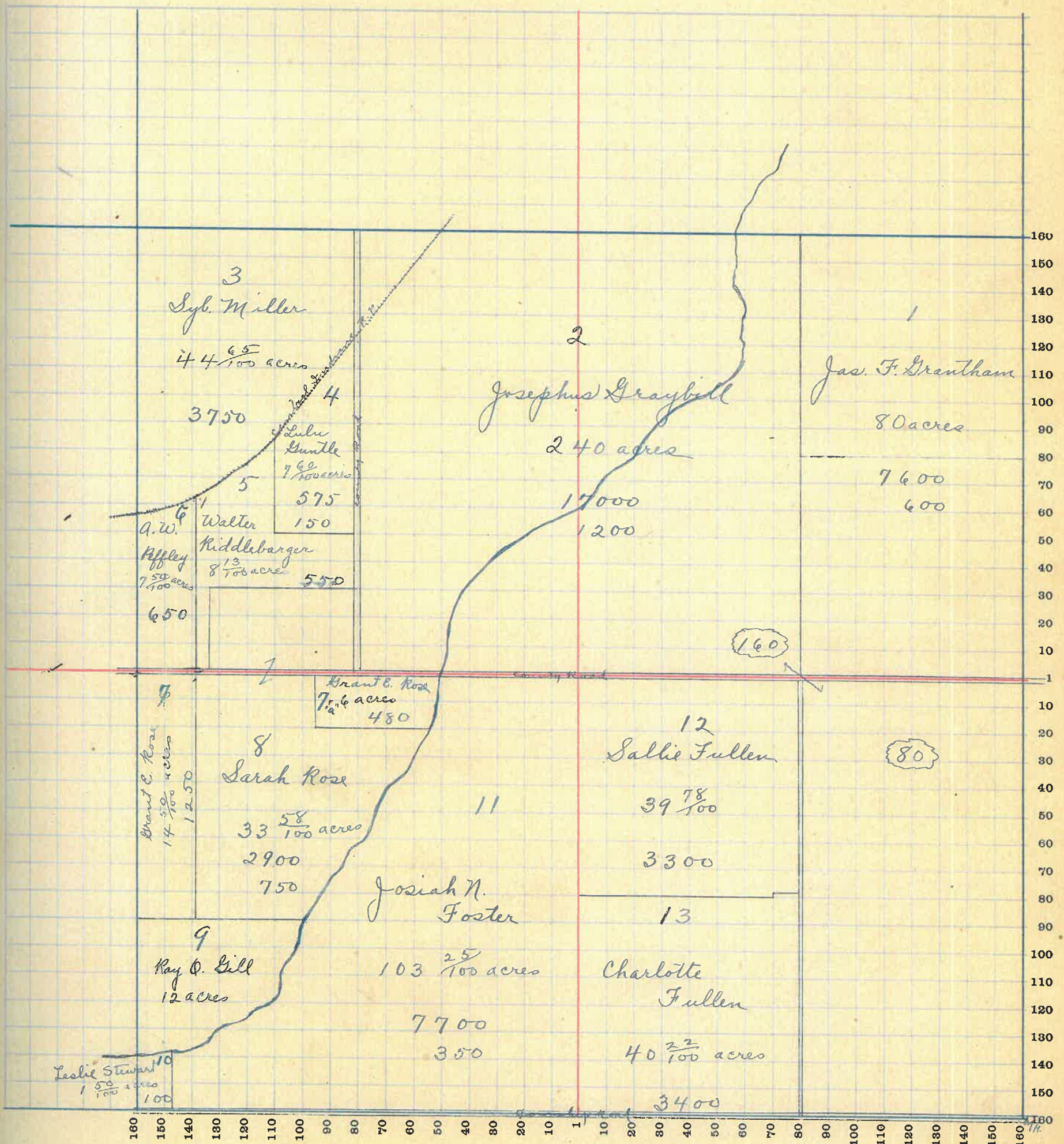
Y. R. WOODBURN PRINTING CO. TERRE HAUTE, IND.

NAMES OF OWNERS	Number of Plat	DESCRIPTION	Section	Township	Range	Acres	Hundredths	Value of Lands	Value of Improvements	Value of Lands and Improvements
Joe. F. Grantham	1	E <sup>2</sup> NE <sup>4</sup>	17	17	3	80	-	7600	600	8200
Josephus Graybill	2	Part				240	-	17000	1200	18200
Sylb. Miller	3	pt W <sup>2</sup> NW <sup>4</sup>				44	65	3750		
Lulu Guntle	4	pt NW <sup>4</sup>				7	60	575	150	725
Walter Riddleberger	5	pt NW <sup>4</sup>				8	13	550		
A. W. Peffley	6	pt NW <sup>4</sup>				7	50	650		
Grant E. Rose	7	pt SW <sup>4</sup>				14	50	1250		
	7 <sup>a</sup>	pt SW <sup>4</sup>				6		480		
Sarah Rose	8	pt SW <sup>4</sup>				33	58	2900	750	3650
Ray Q. Gill	9	pt SW <sup>4</sup>				12	-	960		
Leslie Stewart	10	pt SW <sup>4</sup>				1	50	100		
Josiah N. Foster	11	pt SW <sup>4</sup>				103	25	7700	350	4050
Sallie Fullen	12	pt W <sup>2</sup> SE <sup>4</sup>				39	78	3300		
Charlotte Fullen	13	pt W <sup>2</sup> SE <sup>4</sup>				40	22	3400		

SECTION No. 17

Congressional Township No. 17, R 3

SCALE—Forty rods to an inch, or ten rods to a space, Congress Land, which is one mile square for a section.  
 Number of acres in this Section, according to the United States Survey.



# MONTGOMERY COUNTY, INDIANA, 1919

Assessor's Plat Book for Clark Township, No. 17

T. R. WOODBURN PRINTING CO. TERRE HAUTE, IND.

NAMES OF OWNERS	Number of Plat	DESCRIPTION	Section	Township	Range	Acres	Hundredths	Value of Lands	Value of Improvements	Value of Lands and Improvements
Ladoga Cemetery	1	Pt. N.E. 2.	18	17	3	65	36	6500	4000	10500
Stoner, Samuel D.	2	Pt. N.W. 2.	18	17	3	14	76	1300	450	1750
Gill, Ray O.	3	Pt. S.E. 2.	18	17	3	31	95	2480	150	2630
Gill, Wm. B.	4	Pt. S.E. 2.	18	17	3	12	50	1140		1140
Smith, Mary B.	5	Pt. S.E. 2.	18	17	3					
Shackelford, Forest + Pearl	6	Pt. S.E. 2.	18	17	3	6	29	200		200
Brooks, Ethel Y.	7	Pt. S.E. 2.	18	17	3	1	30	100		100
	8									
Parker, Mary M.	9	Pt. S.H.	18	17	3	4	75	925	75	400
Cash, J. H. and J.	10	Pt. S.W. 2.	18	17	3	4	17	350	550	900
Haven, G. W. and A. L.	11	Pt. S.W. 2.	18	17	3	2	25	100		100
Myers, John L.	12	Pt. S.W. 2.	18	17	3	3	50	175	100	275
Marshall, John B.	13	Pt. S.E. 2.	18	17	3	1	-	50	150	200
Marshall, Mary	14	Pt. S.E. 2.	18	17	3	1	-	50		50
Rhoades, W. M. and M. J.	15	Pt. S.W. 2.	18	17	3	15	50	700		700
Ladoga Cemetery	16	Pt.								
Myers, James A.	17	Pt. S.W. 2.	18	17	3	45	-	2400	150	2550
Britte, James A.	18	Pt. S.W. 2.	18	17	3	1	25	120	80	200
Jenkins, Mary V.	19	Pt. S.W. 2.	18	17	3	5	58	250	300	550
Warner, Chas. F. + E.	20	Pt. S.W. 2.	18	17	3	66		100	350	450
Yellow, Chas. + Eva M.	21	Pt. S.W. 2.	18	17	3	1	-	100	350	450
Benson, M. J.	22	Pt. S.W. 2.	18	17	3	1	47	300	400	700
Goodbar, J. C. + K. W.	23	Pt. S.W. 2.	18	17	3	2	82	300	450	750
Martin, Wm. + Mary B.	24	Pt. S.W. 2.	18	17	3	2	25	250	250	500
Towell, Rebecca	25	Pt. S.W. 2.	18	17	3		84	125	600	725
Mulligan, Wm.	26	Pt. S.W. 2.	18	17	3	1	80	300	450	750
Hughes, Mary S.	27	Pt. S.W. 2.	18	17	3	17	28	1000		1000
Elizabeth Foster	28	Pt. S.W. 2.				2	10	180		180
	29									
Craver, B. J. + Jennie	30	Pt. N.W. 2.	18	17	3	5	-	450	250	700
Harshbarger, D. M.	31	Pt. N.W. 2.	18	17	3	4	-	360		360
Campbell, L. L. + B. A.	32	Pt. N.W. 2.	18	17	3	3	-	300	300	600
Vail, Harry L.	33	Pt. N.W. 2.	18	17	3	3	-	300		300
Cornetsville	34	Pt. N.W. 2.	18	17	3					
Miller, John L.	35	Pt. N.W. 2.	18	17	3	6	-	450	250	700
Backelder, N. H. + W. C.	36	Pt. N.W. 2.	18	17	3	6	-	450		450
Knox, Emily C.	37	Pt. N.W. 2.	18	17	3	6	12	450		450
Anderson, John J.	38	Pt. N.W. 2.	18	17	3	6	12	450		450
McKinney, Ellen M.	39	Pt. N.W. 2.	18	17	3	1	-	100	200	300
McKinney, Jonathan	40	Pt. N.W. 2.	18	17	3		50	50		50
Gentry, James	41	Pt. N.W. 2.	18	17	3	2	52	210	200	410



SECTION No. 18 & Cometville

Congressional Township No. 17, R 3

Ladoga

SCALE—Forty rods to an inch, or ten rods to a space, Congress Land, which is one mile square for a section.

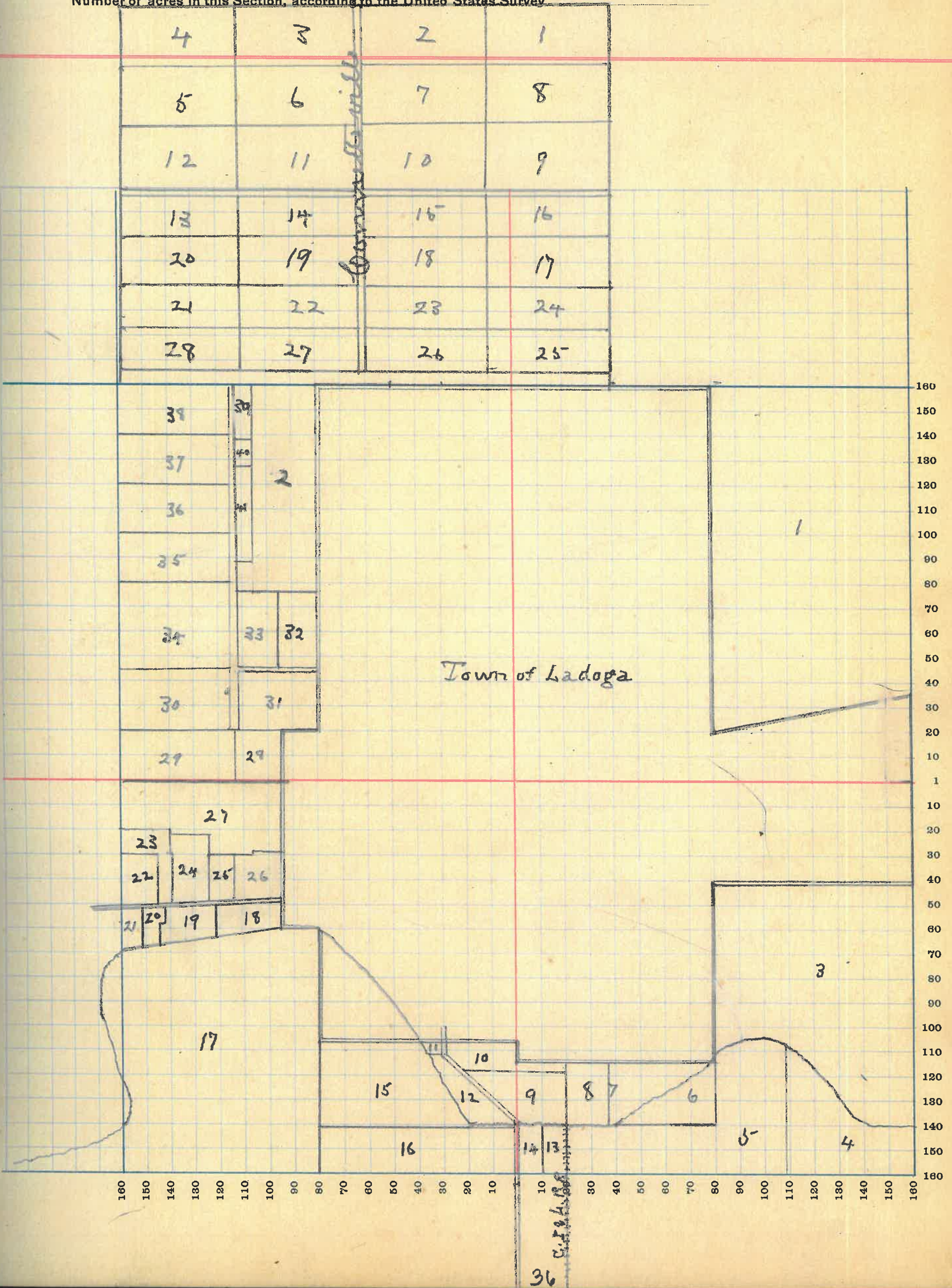
Number of acres in this Section, according to the United States Survey

e of  
and  
ve-  
nts

50  
30  
40  
00  
00

100  
100  
100  
275  
200  
50  
700

550  
200  
550  
150  
150  
00  
50  
00  
25  
80  
100  
80  
00  
60  
00  
200  
00  
450  
150  
150  
00  
50  
210



# MONTGOMERY COUNTY, INDIANA, 1919

Assessor's Plat Book for Clark Township, No. \_\_\_\_\_

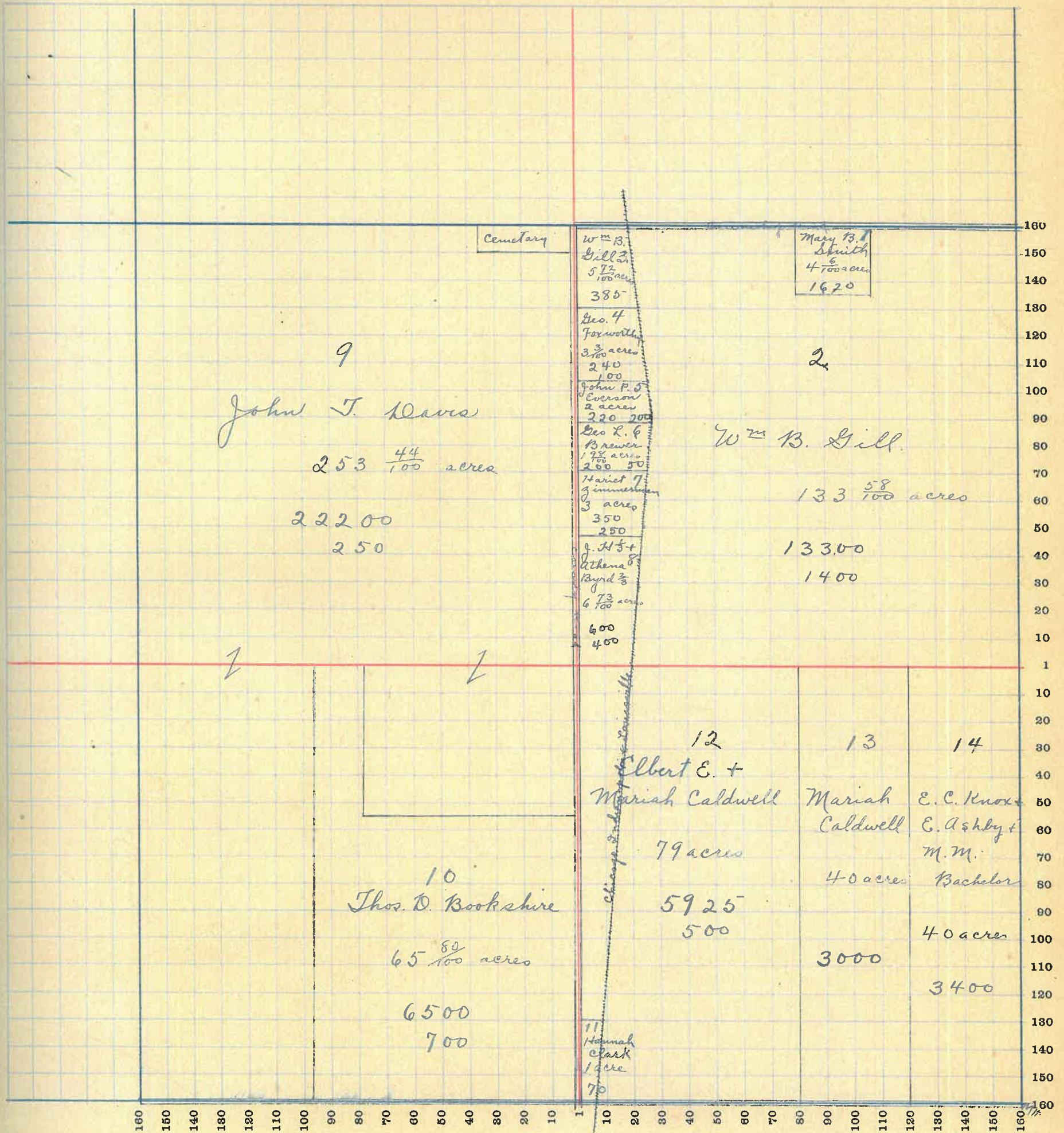
Y. R. WOODBURN PRINTING CO. TERRE HAUTE, IND.

NAMES OF OWNERS	Number of Plat	DESCRIPTION	Section	Township	Range	Acres	Hundredths	Value of Lands	Value of Improve-ments	Value of Lands and Improve-ments
Mary B. Smith	1	pt NE <sup>4</sup>	19	17	3	4	6	1620		
W <sup>m</sup> B. Gill	2	pt NE <sup>4</sup>				133	58	13300	1400	14700
	3	pt NE <sup>4</sup>				5	72	385		
Geo. Foxworthy	4	pt NE <sup>4</sup>				3	3	240	100	340
John P. Everson	5	pt NE <sup>4</sup>				2		220	200	420
Geo. L. Brewer	6	pt NE <sup>4</sup>				1	98	200	50	250
Harriet Zimmerman	7	pt NE <sup>4</sup>				3		350	250	600
J. H. <sup>1</sup> / <sub>3</sub> + Athena Byrd <sup>2</sup> / <sub>3</sub>	8	pt NE <sup>4</sup>				6	73	650	400	1050
John T. Davis	9	pt W <sup>2</sup>				253	44	22200	250	22450
Thos D. Brookshire	10	pt W <sup>2</sup>				65	80	6500	700	7200
Hannah Clark	11	pt SE <sup>4</sup>				1		70		
Elbert C. + Mariah Caldwell	12	pt SE <sup>4</sup>				79		5925	500	6425
Mariah Caldwell	13	W <sup>2</sup> E <sup>2</sup> SE <sup>4</sup>				40		3000		
E. C. Knox + E. Ashby M. M. Bachelor	14	E <sup>2</sup> E <sup>2</sup> SE <sup>4</sup>				40		3400		

SECTION No. 19

Congressional Township No. 17, R 3

SCALE—Forty rods to an inch, or ten rods to a space, Congress Land, which is one mile square for a section.  
 Number of acres in this Section, according to the United States Survey



# MONTGOMERY COUNTY, INDIANA, 1919

Assessor's Plat Book for Clark

Township, No. \_\_\_\_\_

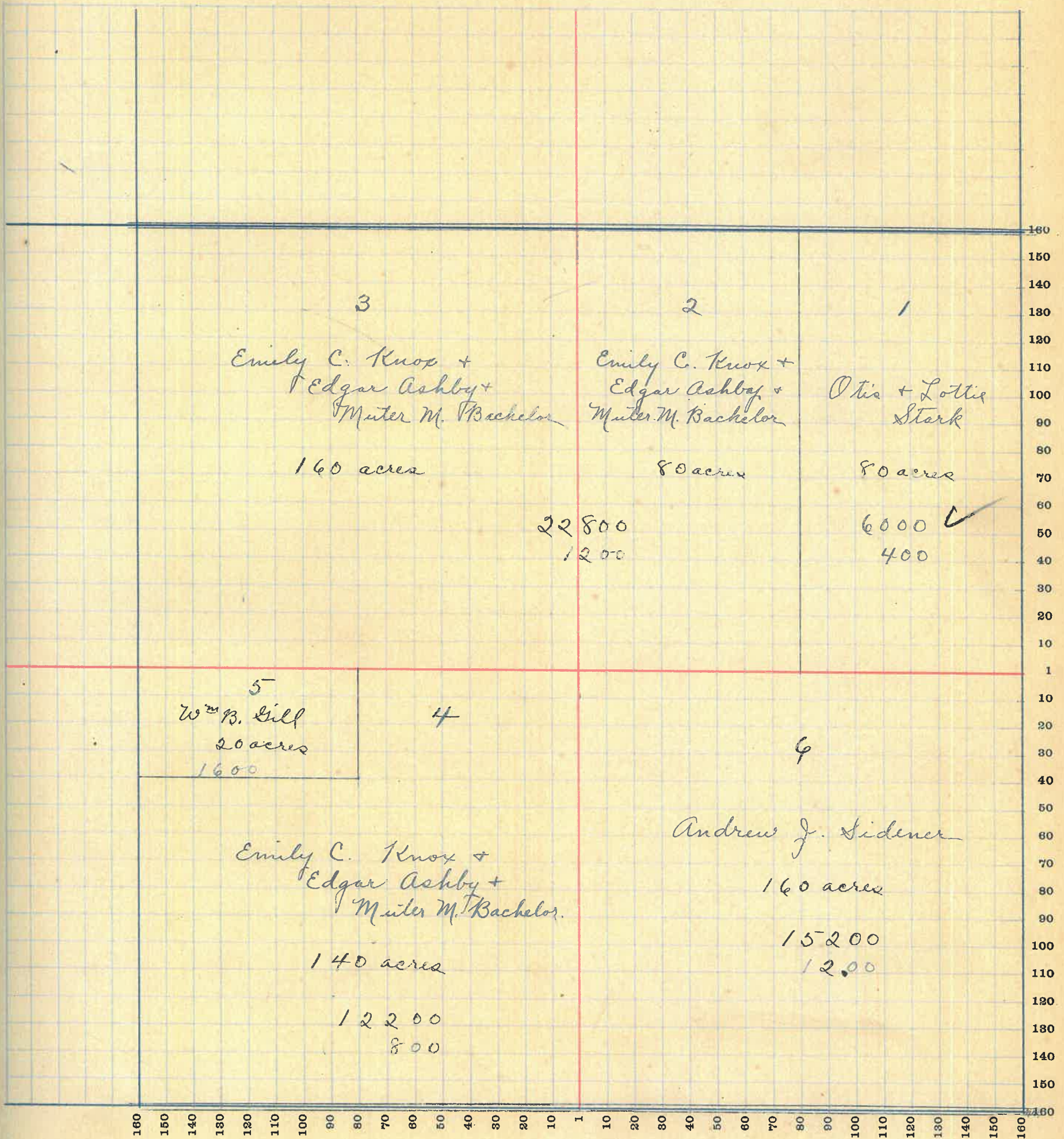
Y. R. WOODBURN PRINTING CO TERRE HAUTE, IND

NAMES OF OWNERS	Number of Plat	DESCRIPTION	Section	Township	Range	Acres	Hundredths	Value of Lands	Value of Improvements	Value of Lands and Improvements
Otis + Lottis Stark	1	E <sup>2</sup> NE <sup>4</sup>	20	17	3	80		6000	400	6400
Emily C. Knox + Edgar Ashby + M. M. Bachelor	2	PT N <sup>2</sup> 80 acres				240		22800	1200	24000
	3	NW <sup>4</sup> 160 "								
	4	PT SW <sup>4</sup>				140		12200	800	13000
W <sup>m</sup> B. Gill	5	PT SW <sup>4</sup>				20		1600		
Andrew J. Sidener	6	SE <sup>4</sup>				160		15200	1200	26200

SECTION No. 20

Congressional Township No. 17, R. 3

SCALE—Forty rods to an inch, or ten rods to a space, Congress Land, which is one mile square for a section.  
Number of acres in this Section, according to the United States Survey



# MONTGOMERY COUNTY, INDIANA, 1919

Assessor's Plat Book for Clark Township, No. \_\_\_\_\_

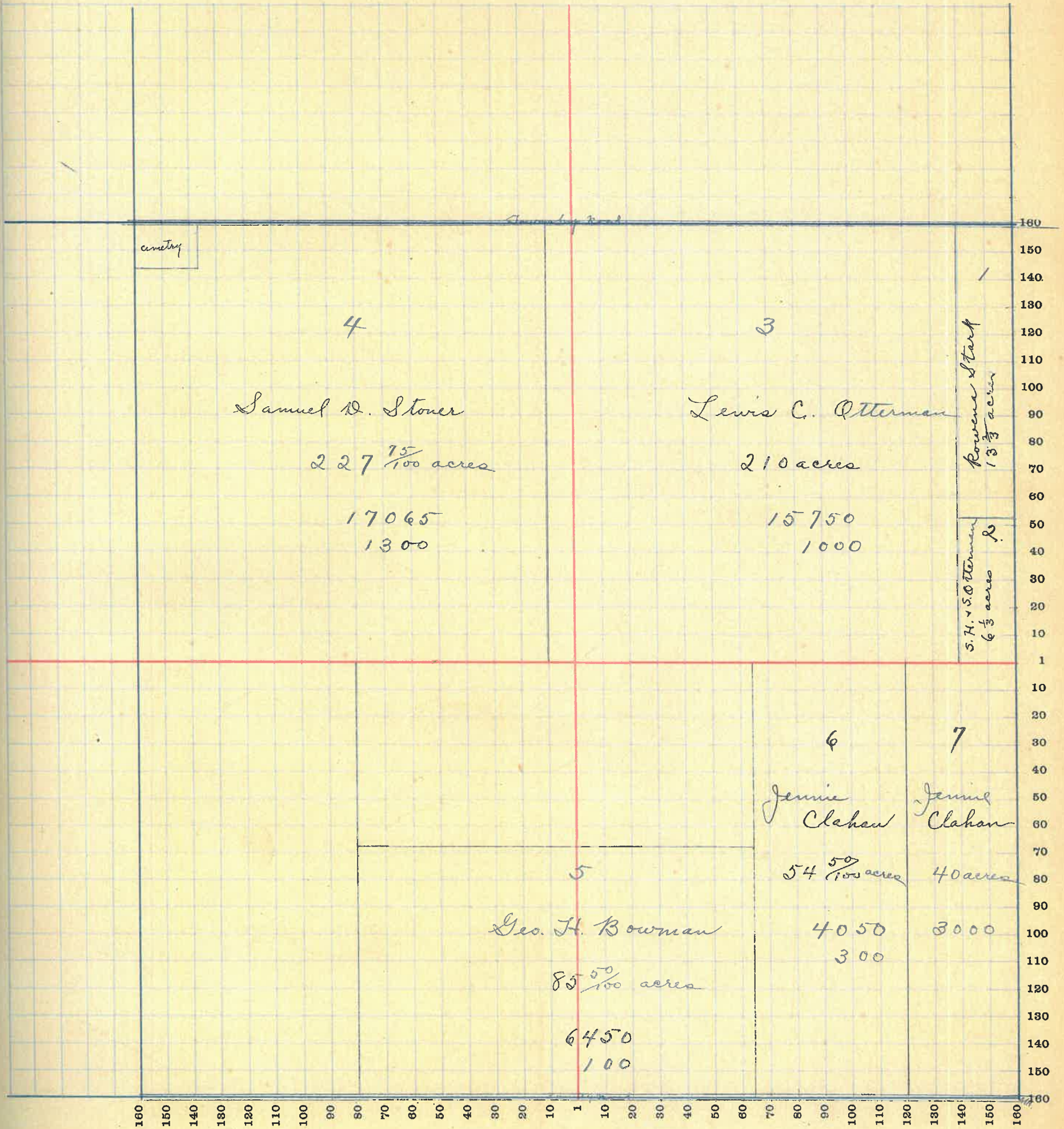
T. R. WOODBURN PRINTING CO. TERRE HAUTE, IND.

NAMES OF OWNERS	Number of Plat	DESCRIPTION	Section	Township	Range	Acres	Hundredths	Value of Lands	Value of Improvements	Value of Lands and Improvements
Rowena Stark	1	PT NE <sup>4</sup> valued with	22	17	3					
S. H. Otterman	2	PT NE <sup>4</sup> valued with	22							
Lewis C. Otterman	3	PT				210		15750	1000	16750
Samuel D. Stoner	4	PT W <sup>2</sup>				227	75	17065	1300	18365
Geo. H. Bowman	5	PT S <sup>2</sup>				85	50	6450	100	6550
Jennie Clahan	6	PT SE <sup>4</sup>				54	50	4050	300	4350
	7	E <sup>2</sup> E <sup>2</sup> SE <sup>4</sup>				40		3000		

SECTION No. 21

Congressional Township No. 17, R 3

SCALE—Forty rods to an inch, or ten rods to a space, Congress Land, which is one mile square for a section.  
Number of acres in this Section, according to the United States Survey



# MONTGOMERY COUNTY, INDIANA, 1919

Assessor's Plat Book for Clark Township, No. 1

T. R. WOODBURN PRINTING CO. TERRE HAUTE, IND.

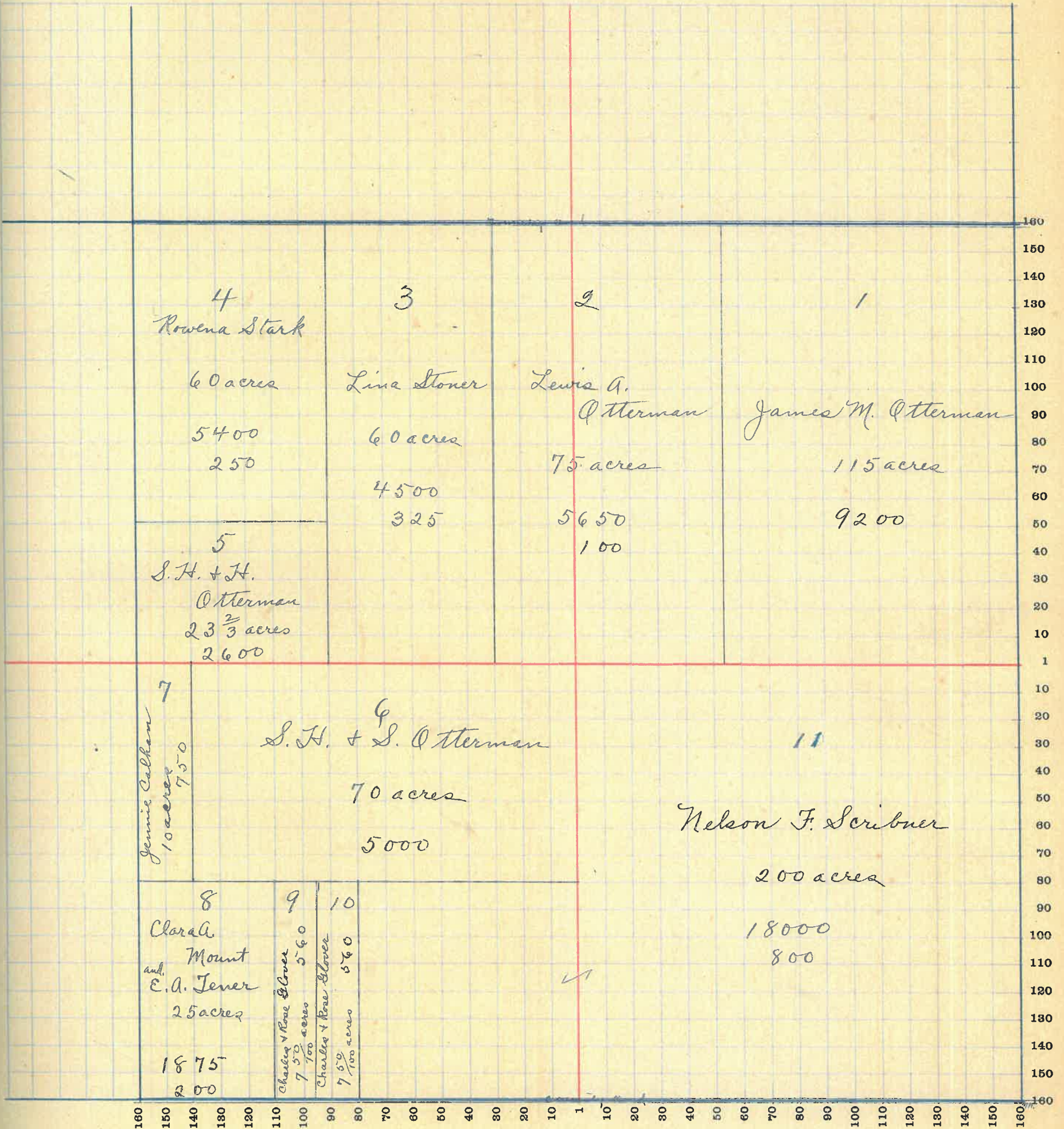
NAMES OF OWNERS	Number of Plat	DESCRIPTION	Section	Township	Range	Acres	Hundredths	Value of Lands	Value of Improvements	Value of Lands and Improvements
James M. Otterman	1	pt NE <sup>4</sup>	22	17	3	115		9200		
Lewis A. Otterman	2	pt N <sup>2</sup>				75		5650	100	5750
Lina Stoner	3	pt NW <sup>4</sup>				60		4500	325	4825
Rowena Stark	4	pt NW <sup>4</sup>	22							
		pt NE <sup>4</sup>	21			60		5400	250	5650
S.H. + H. Otterman	5	pt NW <sup>4</sup>	22			23 <sup>2</sup> / <sub>3</sub>				
		pt NE <sup>4</sup>	21			6 <sup>1</sup> / <sub>3</sub>		2600		
	6	pt SW <sup>4</sup>	22			70		5000		
Jennie Clahan	7	pt NW <sup>4</sup> SW <sup>4</sup>				10		750		
Clara A. Mount + E. A. Tener	8	pt SW <sup>4</sup> SW <sup>4</sup>				25		1875	200	2075
Charles + Rose Glover	9	pt SW <sup>4</sup> SW <sup>4</sup>				7.50		560		
	10	pt SW <sup>4</sup> SW <sup>4</sup>				7.50		560		
Nelson F. Scribner	11	pt S <sup>2</sup>				200		18000	800	18800



SECTION No. 22

Congressional Township No. 17, R 3

SCALE—Forty rods to an inch, or ten rods to a space, Congress Land, which is one mile square for a section.  
 Number of acres in this Section, according to the United States Survey.....



# MONTGOMERY COUNTY, INDIANA, 1919

Assessor's Plat Book for Clark

Township, No. \_\_\_\_\_

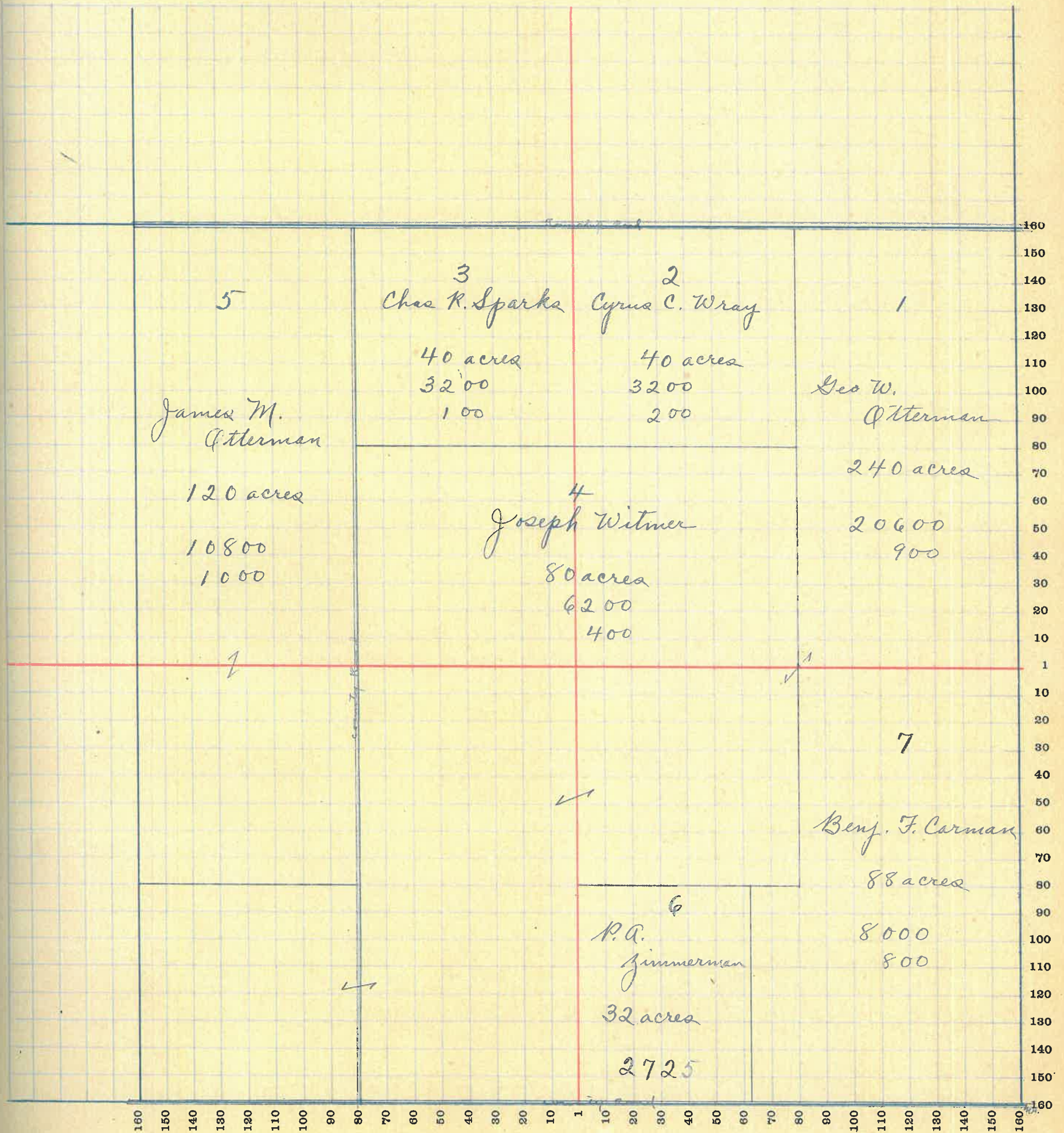
Y. R. WOODBURN PRINTING CO. TERRE HAUTE, IND.

NAMES OF OWNERS	Number of Plat	DESCRIPTION	Section	Township	Range	Acres	Hundredths	Value of Lands	Value of Improvements	Value of Lands and Improvements
Geo W. Otterman	1	Pt	23	17	3	240		20600	900	21500
Cyrus C. Wray	2	NW <sup>4</sup> NE <sup>4</sup>				40		3200	200	3400
Chas R. Sparks	3	NE <sup>4</sup> NW <sup>4</sup>				40		3200	100	3300
Joseph Witmer	4	Pt N <sup>2</sup>				80		6200	400	6600
James M. Otterman	5	Pt W <sup>2</sup>				120		10800	1000	11800
P. A. Zimmerman	6	Pt SW <sup>4</sup> SE <sup>4</sup>				32		2725		
Benj. F. Carman	7	Pt SE <sup>4</sup>				88		8000	800	8800

SECTION No. 23

Congressional Township No. 17, R 3

SCALE—Forty rods to an inch, or ten rods to a space, Congress Land, which is one mile square for a section.  
Number of acres in this Section, according to the United States Survey



# MONTGOMERY COUNTY, INDIANA, 1919

Assessor's Plat Book for Clark Township, No. \_\_\_\_\_

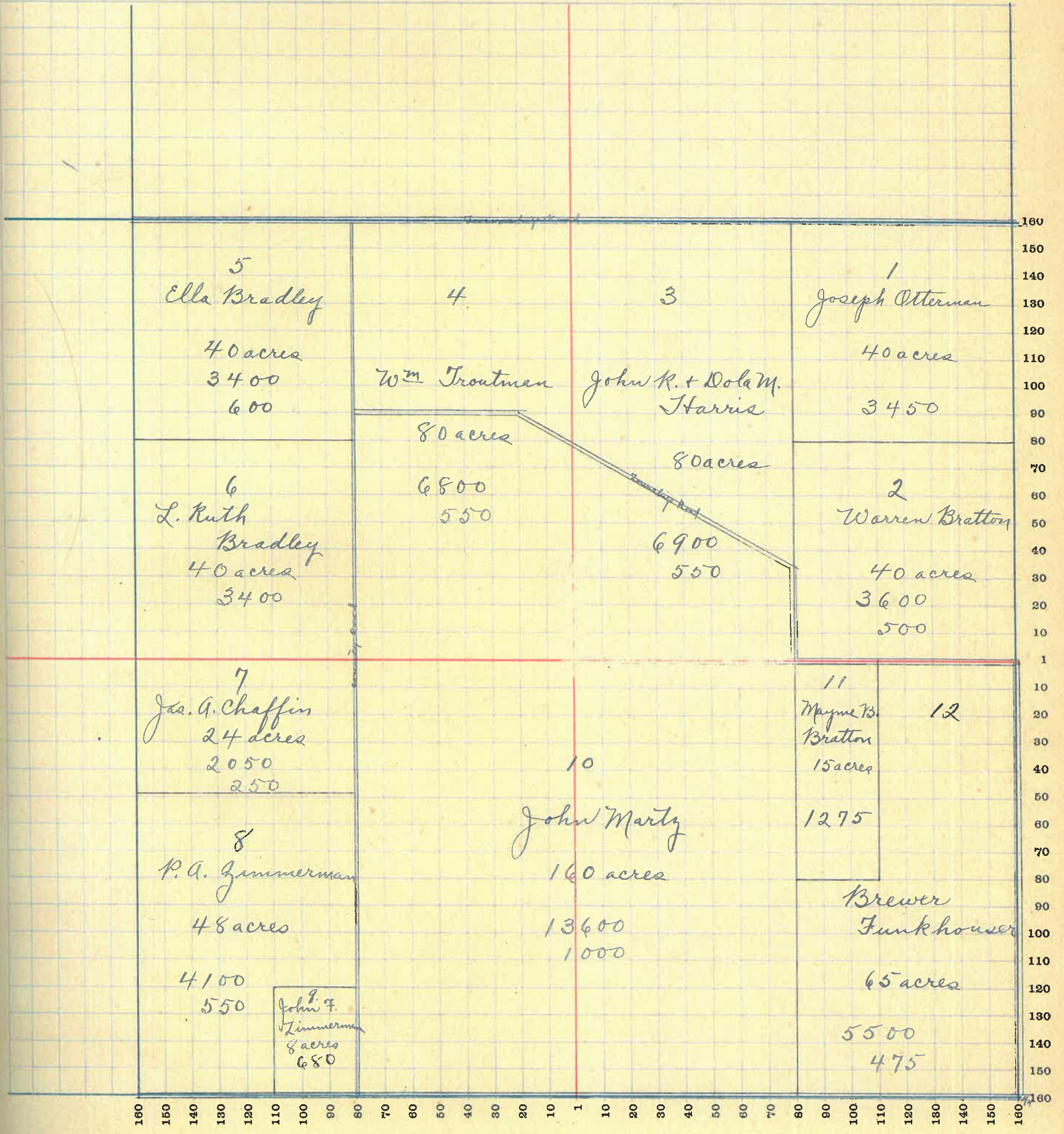
T. R. WOODBURN PRINTING CO. TERRE HAUTE, IND.

NAMES OF OWNERS	Number of Plat	DESCRIPTION	Section	Township	Range	Acres	Hundredths	Value of Lands	Value of Improvements	Value of Lands and Improvements
Joseph Otterman	1	NE <sup>4</sup> NE <sup>4</sup>	24	17	3	40		3450		
Warren Bratton	2	SE <sup>4</sup> NE <sup>4</sup>				40		3600	500	4100
John K. + Dola M. Harris	3	W <sup>2</sup> NE <sup>4</sup>				80		6900	550	7450
W <sup>m</sup> Troutman	4	E <sup>2</sup> NW <sup>4</sup>				80		6800	550	7350
Ella Bradley	5	NW <sup>4</sup> NW <sup>4</sup>				40		3400	600	4000
L. Ruth Bradley	6	SW <sup>4</sup> NW <sup>4</sup>				40		3400		
Geo. A. Chaffin	7	PT W <sup>2</sup> NW <sup>4</sup>				24		2050	250	2250
P. A. Zimmerman	8	P W <sup>2</sup> SW <sup>4</sup>				48		4100	550	4650
John F. Zimmerman	9	P W <sup>2</sup> SW <sup>4</sup>				8		680		
John Marty	10	PT S <sup>2</sup>				160		13600	1000	14600
Mayme B. Bratton	11	PT E <sup>2</sup> SE <sup>4</sup>				15		1275		
Brewer Funkhouser	12	PT E <sup>2</sup> SE <sup>4</sup>				65		5500	475	5975

SECTION No. 24

Congressional Township No. 17, R 3

SCALE—Forty rods to an inch, or ten rods to a space, Congress Land, which is one mile square for a section.  
 Number of acres in this Section, according to the United States Survey



# MONTGOMERY COUNTY, INDIANA, 1919

Assessor's Plat Book for Clark Township, No. \_\_\_\_\_

T. R. WOODBURN PRINTING CO. TERRE HAUTE, IND.

NAMES OF OWNERS	Number of Plat	DESCRIPTION	Section	Township	Range	Acres	Hundredths	Value of Lands	Value of Improvements	Value of Lands and Improvements
Chas Hicks	1	PT E <sup>2</sup>	25	17	3	200		17400	1000	18400
John Troutman	2	E <sup>2</sup> NW <sup>4</sup>				80		6800	420	7220
Emma Miller	3	W <sup>2</sup> NW <sup>4</sup>				80		6800	250	7050
W. W. Goslin	4	W <sup>2</sup> SW <sup>4</sup>				80		7200	900	8100
Lettie Hicks	5	NE <sup>4</sup> SW <sup>4</sup>				40		3400		
Harrison Britton	6	PT S <sup>2</sup>				60	80	5100	100	5200
Samuel Kent	7	PT SE <sup>4</sup>				20	10	5100		
	9	PT SE <sup>4</sup>				40				
Harrison Britton	8	PT SE <sup>4</sup>	valued above							
Samuel Kent	10	E <sup>2</sup> E <sup>2</sup> SE <sup>4</sup>				40		3400	200	

SECTION No. 25

Congressional Township No. 17, R 3

SCALE—Forty rods to an inch, or ten rods to a space, Congress Land, which is one mile square for a section.  
 Number of acres in this Section, according to the United States Survey \_\_\_\_\_



# MONTGOMERY COUNTY, INDIANA, 1919

Assessor's Plat Book for Clark

Township, No. \_\_\_\_\_

T. R. WOODBURN PRINTING CO. TERRE HAUTE, IND.

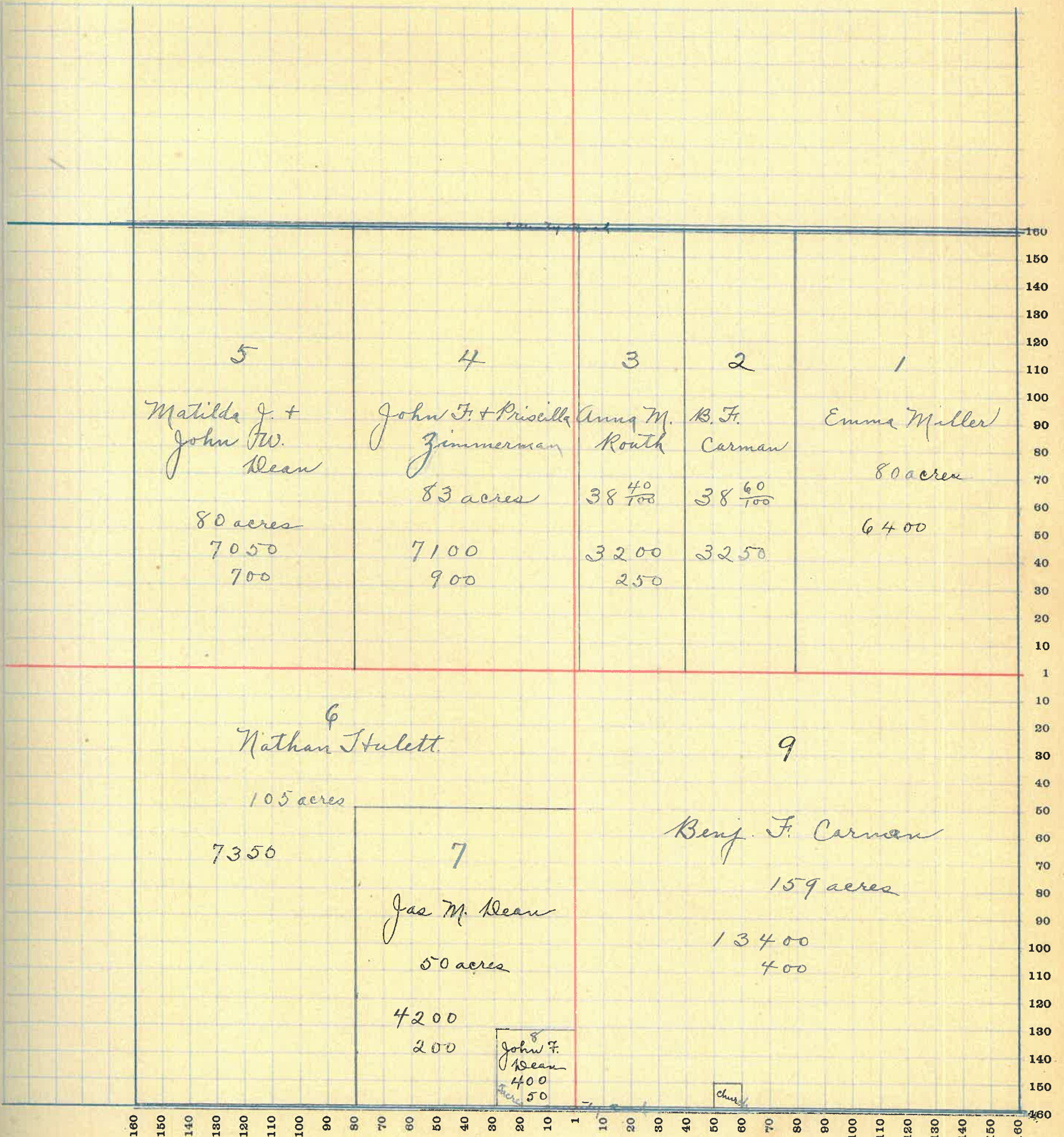
NAMES OF OWNERS	Number of Plat	DESCRIPTION	Section	Township	Range	Acres	Hundredths	Value of Lands	Value of Improvements	Value of Lands and Improvements
Emma Miller	1	E <sup>2</sup> NE <sup>4</sup>	26	17	3	80		6400		
Benj. F. Carman	2	NE <sup>4</sup>				38	60	3250		
	9	PT SE <sup>4</sup>				159		13400	400	13800
Anna M. Routh	3	PT NE <sup>4</sup>				38	40	3200	250	3450
John F. + Priscilla Zimmerman	4	PT N <sup>2</sup>				83		7100	900	8000
Matilda J. + John W. Dean	5	W <sup>2</sup> NW <sup>4</sup>				80		7050	700	7750
Nathan Hatlett	6	PT SW <sup>4</sup>				105		7350		
Gas M. Dean	7	PT E <sup>2</sup> SW <sup>4</sup>				50		4200	200	4400
John F. Dean	8	PT E <sup>2</sup> SW <sup>4</sup>				5		400	50	450



SECTION No. 26

Congressional Township No. 17, R 3

SCALE—Forty rods to an inch, or ten rods to a space, Congress Land, which is one mile square for a section.  
 Number of acres in this Section, according to the United States Survey



# MONTGOMERY COUNTY, INDIANA, 1919

Assessor's Plat Book for Clark Township, No. \_\_\_\_\_

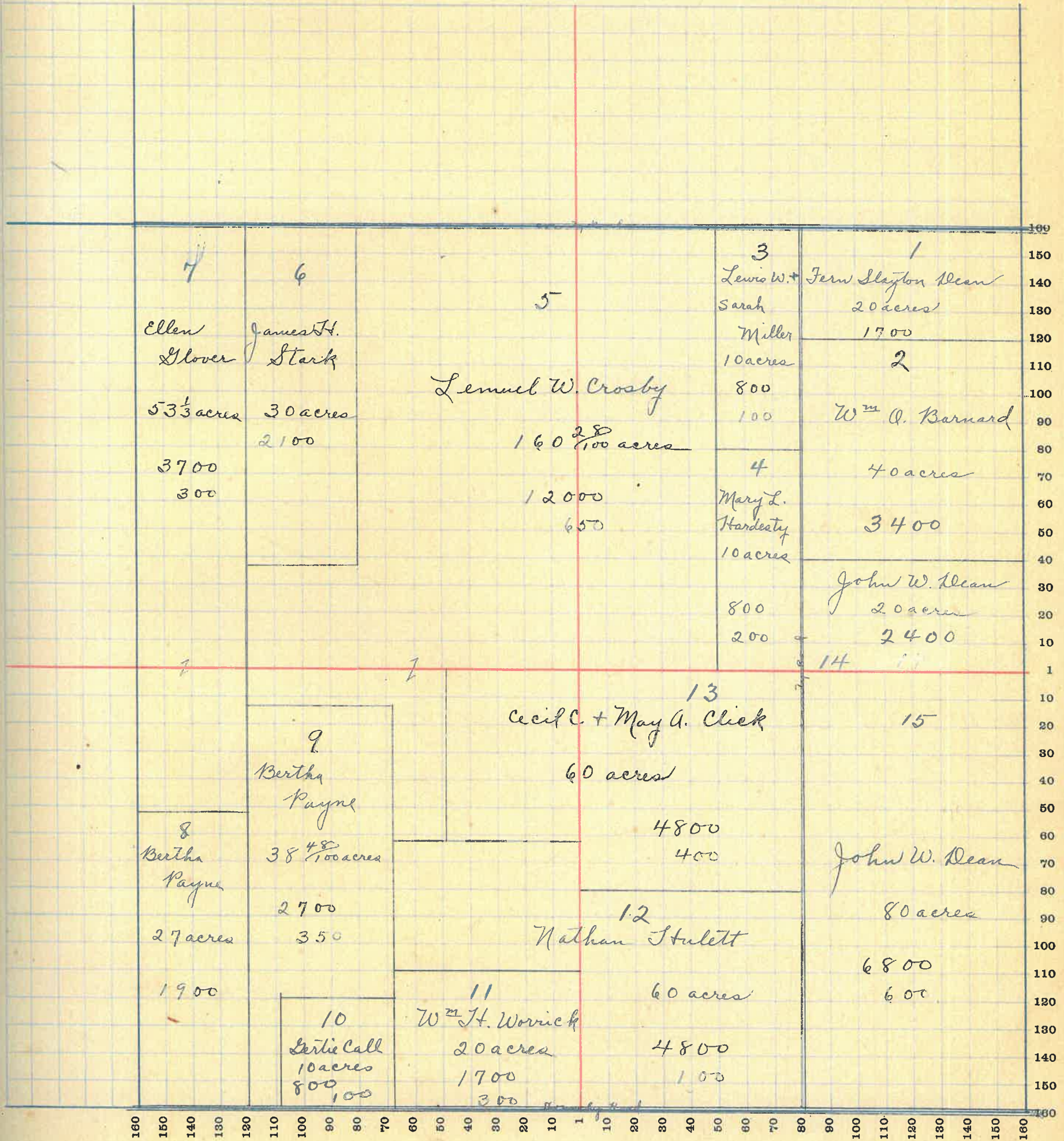
T. R. WOODBURN PRINTING CO TERRE HAUTE, IND

NAMES OF OWNERS	Number of Plat	DESCRIPTION	Section	Township	Range	Acres	Hundredths	Value of Lands	Value of Improvements	Value of Lands and Improvements
Fern Slayton Dean	1	pt E <sup>2</sup> NE <sup>4</sup>	27	17	3	20		1700		
W <sup>m</sup> O. Barnard	2	pt E <sup>2</sup> NE <sup>4</sup>				40		3400		
Lewis W + Sarah Miller	3	pt W <sup>2</sup> NE <sup>4</sup>				10		800	100	900
Mary L. Hardesty	4	pt W <sup>2</sup> NE <sup>4</sup>				10		800	200	1000
Lemuel W. Crosby	5	pt.				160	28	12000	650	12650
James St. Stark	6	pt W <sup>2</sup> NW <sup>4</sup>				30		2100		
Ellen Glover	7	pt W <sup>2</sup>				53	1/3	3700	300	4000
Bertha Payne	8	pt SW <sup>4</sup>				27		1900		
	9	pt SW <sup>4</sup>				38	48	2700	350	3050
Gertie Call	10	pt SW <sup>4</sup>				10		800	100	900
W <sup>m</sup> H. Worrick	11	pt SW <sup>4</sup>				20		1700	300	2000
Nathan Hulet	12	pt S <sup>2</sup>				60		4800	100	4900
Cecil C. + May A. Click	13	pt S <sup>2</sup>				60		4800	400	5200
John W. Dean	14	pt NE <sup>4</sup>				20		2400		
	15	E <sup>2</sup> SE <sup>4</sup>				80		6800	600	7400

SECTION No. 27

Congressional Township No. 17, R 3

SCALE—Forty rods to an inch, or ten rods to a space, Congress Land, which is one mile square for a section.  
 Number of acres in this Section, according to the United States Survey.....



# MONTGOMERY COUNTY, INDIANA, 1919

Assessor's Plat Book for Clark Township, No. \_\_\_\_\_

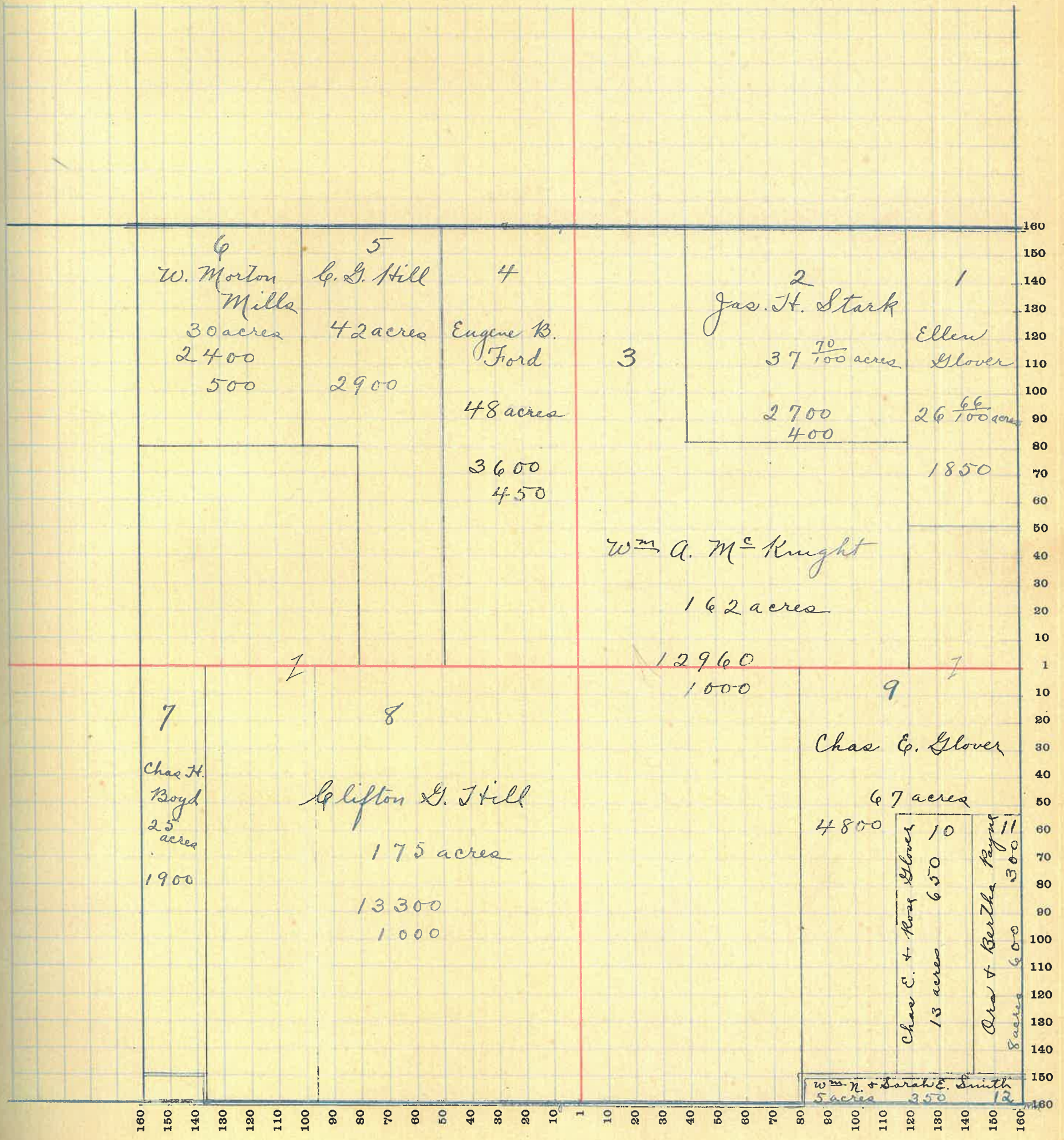
T. R. WOODBURN PRINTING CO. TERRE HAUTE, IND.

NAMES OF OWNERS	Number of Plat	DESCRIPTION	Section	Township	Range	Acres	Hundredths	Value of Lands	Value of Improvements	Value of Lands and Improvements
Ellen Glover	1	pt NE <sup>4</sup>	28	17	3	26	66	1850		
Gas. H. Stark	2	pt NE <sup>4</sup>				37	70	2700	400	3100
W <sup>m</sup> A. M <sup>c</sup> Knight	3	pt E <sup>2</sup>				16	2	12960	1000	13960
Eugene B. Ford	4	pt E <sup>2</sup> NW <sup>4</sup>				48		3600	450	4050
C. G. Hill	5	pt NW <sup>4</sup>				42		2900		
	8	pt W <sup>2</sup>				175		13300	1000	14300
W. Morton Mills	6	pt NW <sup>4</sup>				30		2400	500	2900
Chas. H. Boyd	7	pt W <sup>2</sup> SW <sup>4</sup>				25		1900		
Chas. E. Glover	9	pt SE <sup>4</sup>				67		4800		
Chas. E. + Rose, Glover	10	pt E <sup>2</sup> SE <sup>4</sup>				13		650		
Ora + Bertha Payne	11	pt E <sup>2</sup> SE <sup>4</sup>				8		600	300	900
W <sup>m</sup> N. + Sarah E. Smith	12	pt E <sup>2</sup> SE <sup>4</sup>				5		350		

SECTION No. 28

Congressional Township No. 17, R 3

SCALE—Forty rods to an inch, or ten rods to a space, Congress Land, which is one mile square for a section.  
 Number of acres in this Section, according to the United States Survey \_\_\_\_\_



# MONTGOMERY COUNTY, INDIANA, 1919

Assessor's Plat Book for Clark

Township, No. \_\_\_\_\_

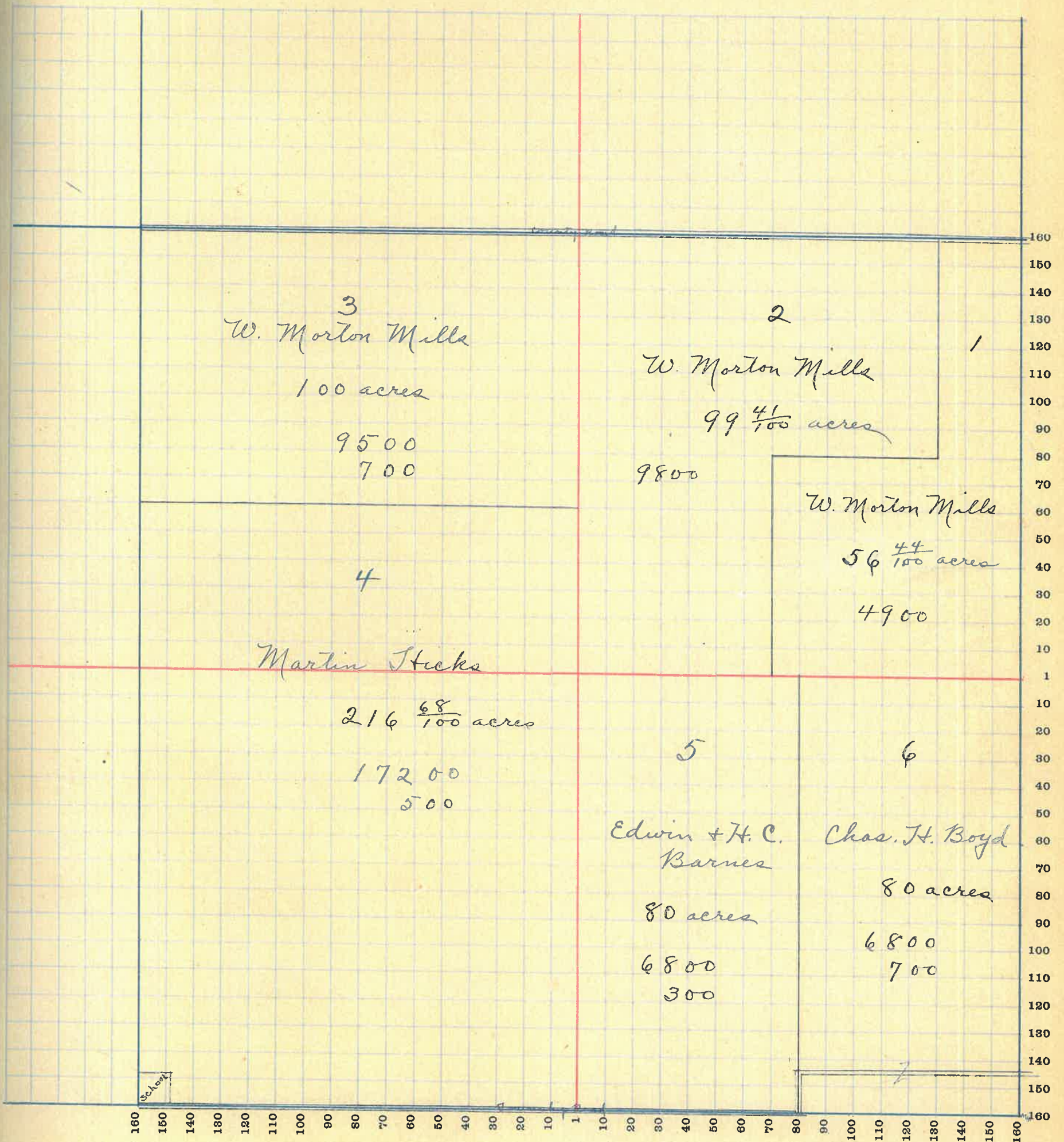
T. R. WOODBURN PRINTING CO. TERRE HAUTE, IND.

NAMES OF OWNERS	Number of Plat	DESCRIPTION	Section	Township	Range	Acres	Hundredths	Value of Lands	Value of Improve-ments	Value of Lands and Improve-ments
<i>W. Morton Mills</i>	1	<i>pt NE<sup>4</sup></i>				56	44	4900		
	2	<i>pt NE<sup>4</sup></i>				99	41	9800		
	3	<i>pt NW<sup>4</sup></i>				100		9500	700	10200
<i>Martin Hicks</i>	4	<i>pt W<sup>2</sup></i>				216	68	17200	500	17700
<i>Edwin + H. C. Barnes</i>	5	<i>W<sup>2</sup> SE<sup>4</sup></i>				80		6800	300	7100
<i>Chas. H. Boyd</i>	6	<i>E<sup>2</sup> SE<sup>4</sup></i>				80		6800	700	5500

SECTION No. 29

Congressional Township No. 17, R 3

SCALE—Forty rods to an inch, or ten rods to a space, Congress Land, which is one mile square for a section.  
Number of acres in this Section, according to the United States Survey.....



# MONTGOMERY COUNTY, INDIANA, 1919

Assessor's Plat Book for Clark

Township, No. \_\_\_\_\_

T. P. WOODBURN PRINTING CO. TERRE HAUTE, IND.

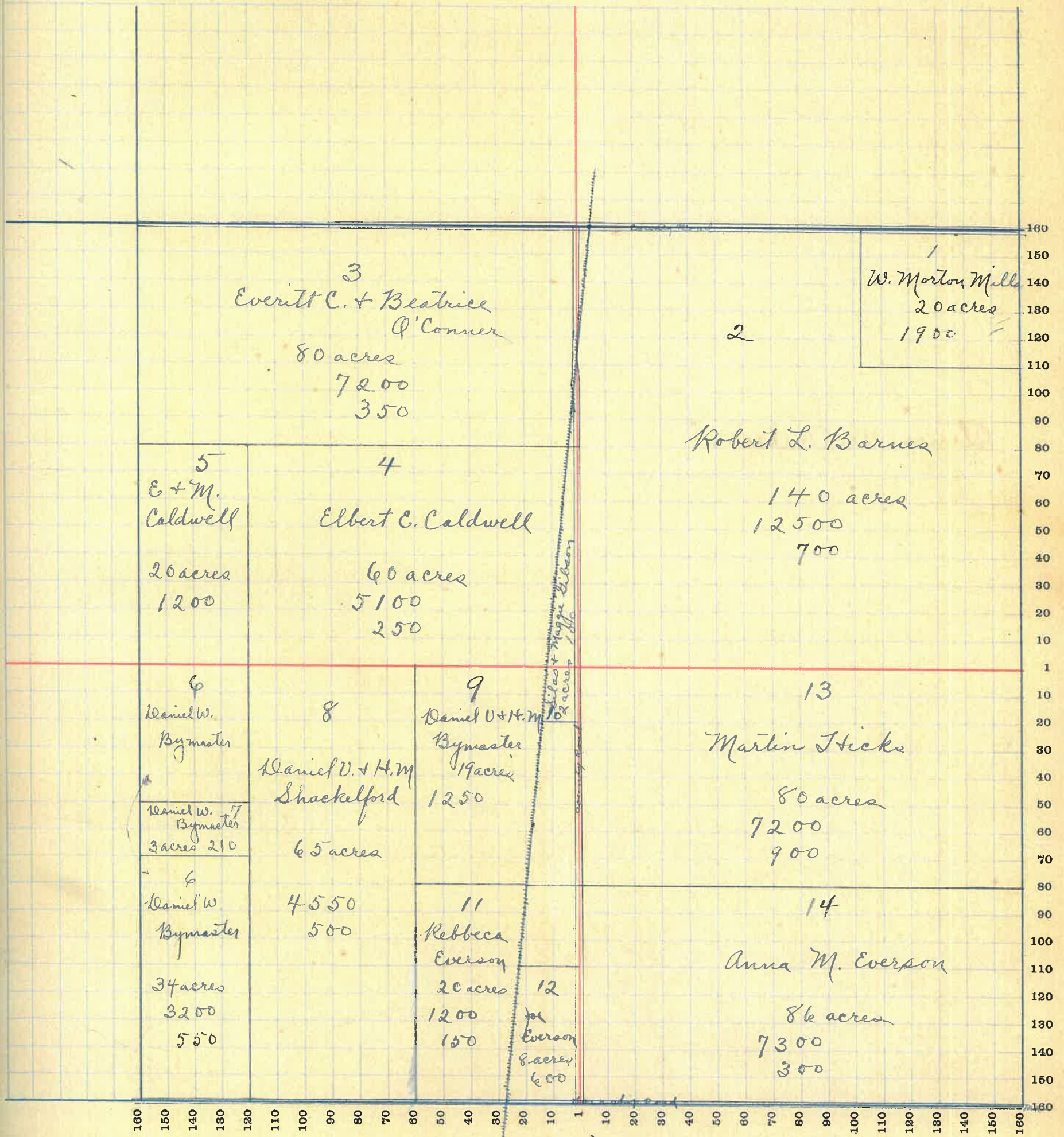
NAMES OF OWNERS	Number of Plat	DESCRIPTION	Section	Township	Range	Acres	Hundredths	Value of Lands	Value of Improvements	Value of Lands and Improvements
W. Morton Mills	1	pt NE <sup>4</sup>	30	17	3	20		1900		
Robert L. Barnes	2	pt NE <sup>4</sup>				140		12500	700	13200
Everitt C. + Beatrice O'Conner	3	N <sup>2</sup> NW <sup>4</sup>				80		7200	350	7550
Elbert E. Caldwell	4	pt NW <sup>4</sup>				60		5100	250	5350
E + M. Caldwell	5	pt S <sup>2</sup> NW <sup>4</sup>				20		1200		
Daniel W. Bymaster	6	pt W <sup>2</sup> SW <sup>4</sup>				34		3200	550	3750
	7	pt W <sup>2</sup> SW <sup>4</sup>				3		210		
Daniel U + H. M. Shackelford	8	pt SW <sup>4</sup>				65		4550	500	5050
	9	pt SW <sup>4</sup>				19		1250		
Silas + Maggie Gibson	10	pt W <sup>2</sup>				2		100		
Rebecca Everson	11	pt SE <sup>4</sup> SW <sup>4</sup>				20		1200	150	1350
Joe Everson	12	pt SE <sup>4</sup> SW <sup>4</sup>				8		600		
Martin Hicks	13	N <sup>2</sup> SE <sup>4</sup>				80		7200	900	8100
Anna M. Everson	14	S <sup>2</sup> SE <sup>4</sup>				86		7300	300	7600



SECTION No. 30

Congressional Township No. 17, R 3

SCALE—Forty rods to an inch, or ten rods to a space, Congress Land, which is one mile square for a section.  
Number of acres in this Section, according to the United States Survey.



40

# MONTGOMERY COUNTY, INDIANA, 1919

Assessor's Plat Book for Clark Township, No. \_\_\_\_\_

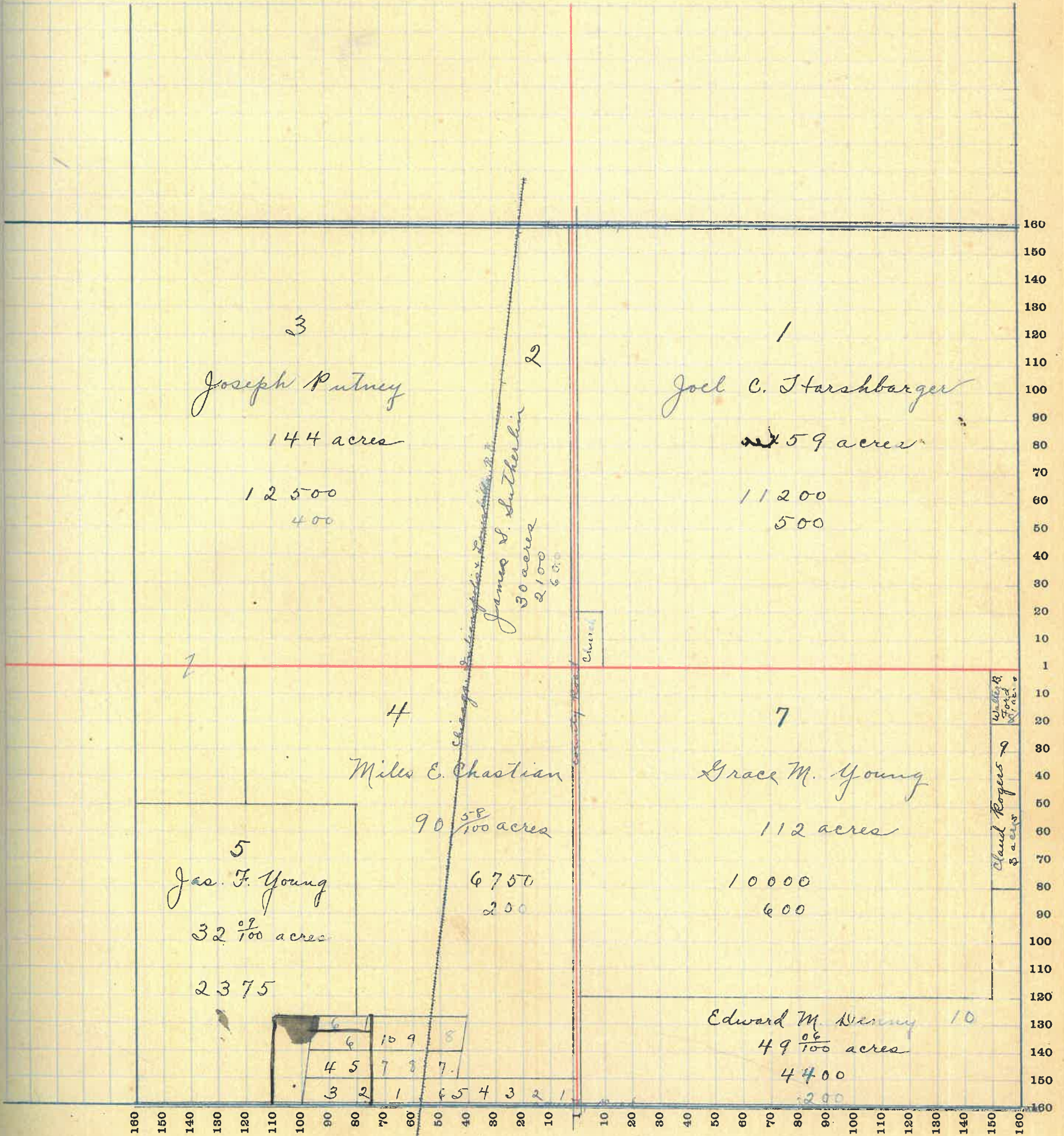
T. R. WOODBURN PRINTING CO. TERRE HAUTE, IND.

NAMES OF OWNERS	Number of Plat	DESCRIPTION	Section	Township	Range	Acres	Hundredths	Value of Lands	Value of Improvements	Value of Lands and Improvements
Joel C. Starckberger	1	N. E. <sup>4</sup>	31	17	3	159		11200	500	11700
Gas. S. Sutherlin	2	Pt E <sup>2</sup> N W <sup>4</sup>				30		2100	600	2700
Joseph Putney	3	P W <sup>2</sup>				144		12500	450	12950
Miles E. Chastian	4	Pt S W <sup>4</sup>				90	58	4750	200	6950
Gas F. Young	5	Pt S <sup>2</sup>				32	09	2375		
	6	Forest Home Pt lot 3						25		
Grace M. Young	7	Pt S E <sup>4</sup>				112		10000	600	10600
Walter B. Ford	8	Pt E <sup>2</sup> S E <sup>4</sup> Valued with land in Section 32								
Claude Rogers	9	Pt E <sup>2</sup> S E <sup>4</sup> Valued with land in Section 32								
Edward M. Henry	10	Pt S E <sup>4</sup>				49	06	4400	200	4600
Forest Home East Division										
Tillman H. Fry		Lots 1, 2, 3, 4, 5, 6						400	200	600
Henry J. Morse		7 and Pt 8						50		
West Division										
W <sup>m</sup> P. and Delilah Young		Lots 1, 7, 8, 9, Pt 5 + Pt 10 Pt 6						250		
Olin W. Bales		4, Pt 6, Pt 3, Pt 5 Pt 2 Pt 10						1800	100	200

SECTION No. 31

Congressional Township No. 17, R. 3

SCALE—Forty rods to an inch, or ten rods to a space, Congress Land, which is one mile square for a section.  
Number of acres in this Section, according to the United States Survey



42

# MONTGOMERY COUNTY, INDIANA, 1919

Assessor's Plat Book for \_\_\_\_\_

Clark

Township, No. \_\_\_\_\_

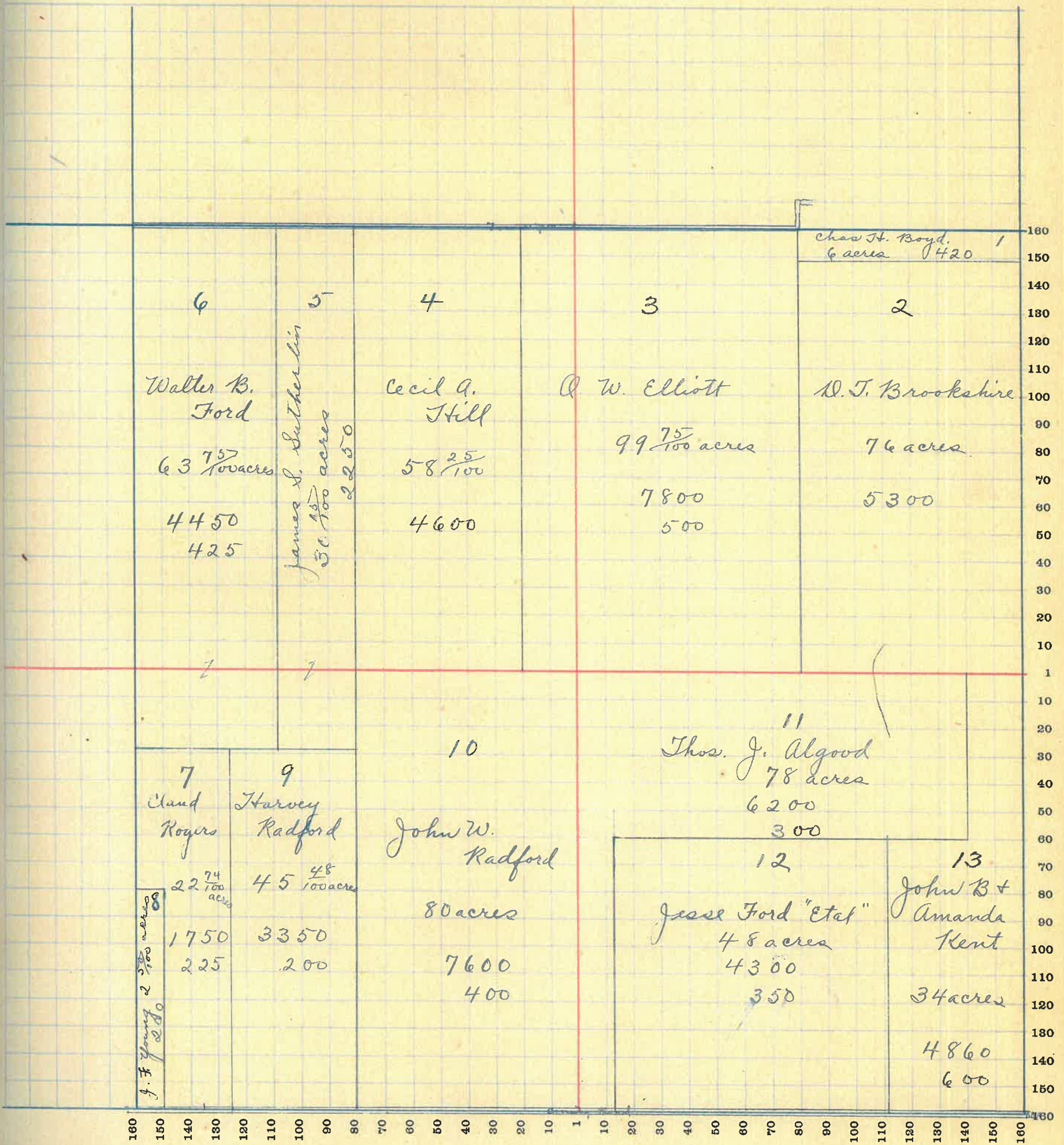
T. R. WOODBURN PRINTING CO. TERRE HAUTE, IND.

NAMES OF OWNERS	Number of Plat	DESCRIPTION	Section	Township	Range	Acres	Hundredths	Value of Lands	Value of Improvements	Value of Lands and Improvements
Chas H. Boyd	1	pt E <sup>2</sup> NE <sup>4</sup>	32	17	3	6		420		
D. J. Brookshire	2	pt E <sup>2</sup> NE <sup>4</sup>				76		5300		
O. W. Elliott	3	pt NE <sup>2</sup>				99	75	7800	500	
Cecil A. Still	4	pt E <sup>2</sup> NW <sup>4</sup>				58	25	4600		
Gas. S. Sutherland	5	pt W <sup>2</sup>				30	15	2250		
Walter B. Ford	6	pt W <sup>2</sup>	32			63	75	4450	425	4875
		pt SE <sup>4</sup>	31							
Claud Rogers	7	pt SW <sup>4</sup>	32							
		pt SE <sup>4</sup>	31			22	74	1750	225	1975
J. F. Young	8	pt SW <sup>4</sup>	32			2	50	200		
Harvey Radford	9	pt SE <sup>4</sup>				45	48	3350	200	3550
John W. Radford	10	E <sup>2</sup> SW <sup>4</sup>				80		7600	400	8000
Thos. J. Algood	11	pt SE <sup>4</sup>				78		6200	300	6500
Jesse Ford "Etal"	12	pt SE <sup>4</sup>				48		4300	350	4650
John B. + Amanda Kent	13	pt SE <sup>4</sup>				34		4860	600	5460

# SECTION No. 32

## Congressional Township No. 17, R 3

SCALE—Forty rods to an inch, or ten rods to a space, Congress Land, which is one mile square for a section.  
 Number of acres in this Section, according to the United States Survey \_\_\_\_\_



64

# MONTGOMERY COUNTY, INDIANA, 1919

Assessor's Plat Book for Clark

Township, No. \_\_\_\_\_

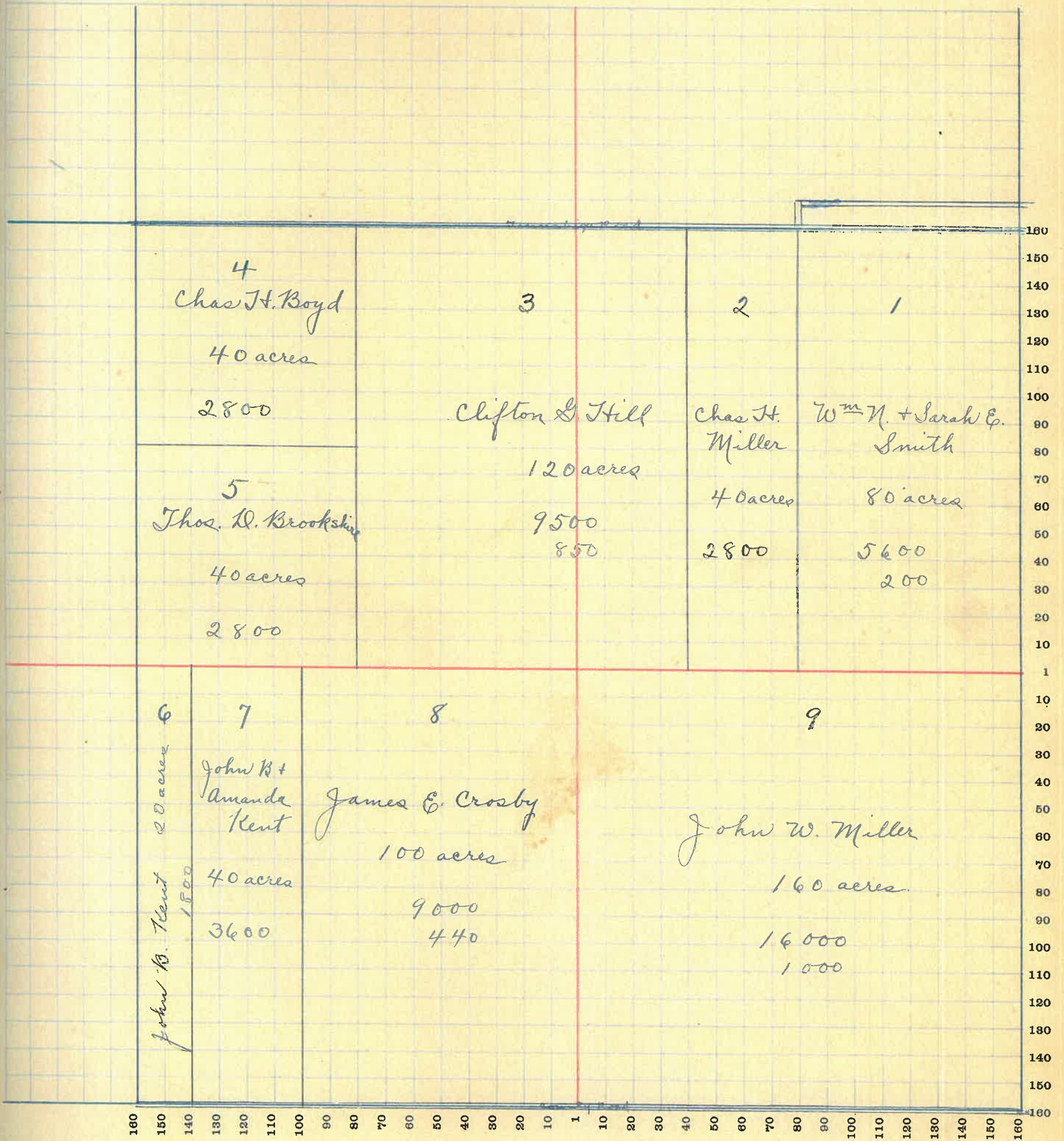
T. R. WOODBURN PRINTING CO. TERRE HAUTE, IND.

NAMES OF OWNERS	Number of Plat	DESCRIPTION	Section	Township	Range	Acres	Hundredths	Value of Lands	Value of Improvements	Value of Lands and Improvements
W <sup>m</sup> N. + Sarah E. Smith	1	PT NE <sup>4</sup>	33	17	3	80		5600	200	5800
Chas H. Miller	2	PT NE <sup>4</sup>				40		2800		
Clifton G. Still	3	PT N <sup>2</sup>				120		9500	850	10350
Chas H. Boyd	4	NW <sup>4</sup> NW <sup>4</sup>				40		2800		
Thos. D. Brookshire	5	SW <sup>4</sup> NW <sup>4</sup>				40		2800		
John B. Kent	6	PT W <sup>2</sup> W <sup>2</sup> SW <sup>4</sup>				20		1800		
John B. + Amanda Kent	7	PT W <sup>2</sup> SW <sup>4</sup>				40		3600		
James E. Crosby	8	PT SW <sup>4</sup>				100		9000	440	
John W. Miller	9	SE <sup>4</sup>				160		16000	1000	

SECTION No. 33

Congressional Township No. 17, R 3

SCALE—Forty rods to an inch, or ten rods to a space, Congress Land, which is one mile square for a section.  
 Number of acres in this Section, according to the United States Survey \_\_\_\_\_



44

# MONTGOMERY COUNTY, INDIANA, 1919

Assessor's Plat Book for Clark

Township, No. \_\_\_\_\_

T. R. WOODBURN PRINTING CO TERRE HAUTE, IND

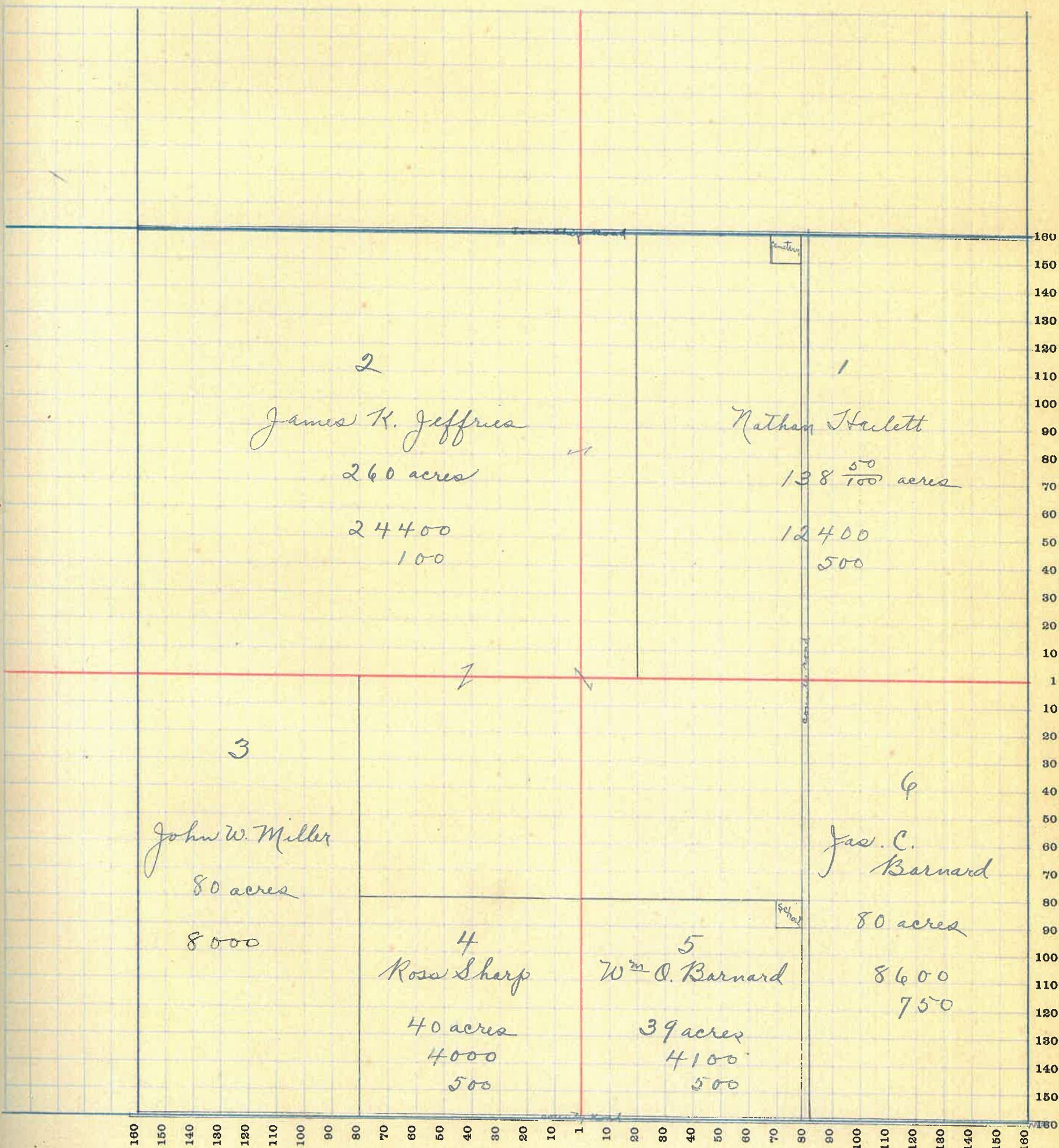
NAMES OF OWNERS	Number of Plat	DESCRIPTION	Section	Township	Range	Acres	Hundredths	Value of Lands	Value of Improvements	Value of Lands and Improvements
Nathan Tutlett	1	Pt NE <sup>4</sup>	34	17	3	138	50	12400	500	12900
James K. Jeffries	2	Pt				260		24400	100	24500
John W. Miller	3	W <sup>2</sup> SW <sup>4</sup>				80		8000		
Ross Sharp	4	SE <sup>4</sup> SW <sup>4</sup>				40		4000	500	4500
W <sup>m</sup> O. Barnard	5	Pt SW <sup>4</sup> SE <sup>4</sup>				39		4100	500	4600
Jas. C. Barnard	6	E <sup>2</sup> SE <sup>4</sup>				80		8600	750	9350



SECTION No. 34

Congressional Township No. 17, R 3

SCALE—Forty rods to an inch, or ten rods to a space, Congress Land, which is one mile square for a section.  
 Number of acres in this Section, according to the United States Survey.....



68

# MONTGOMERY COUNTY, INDIANA, 1919

Assessor's Plat Book for Clark

Township, No. \_\_\_\_\_

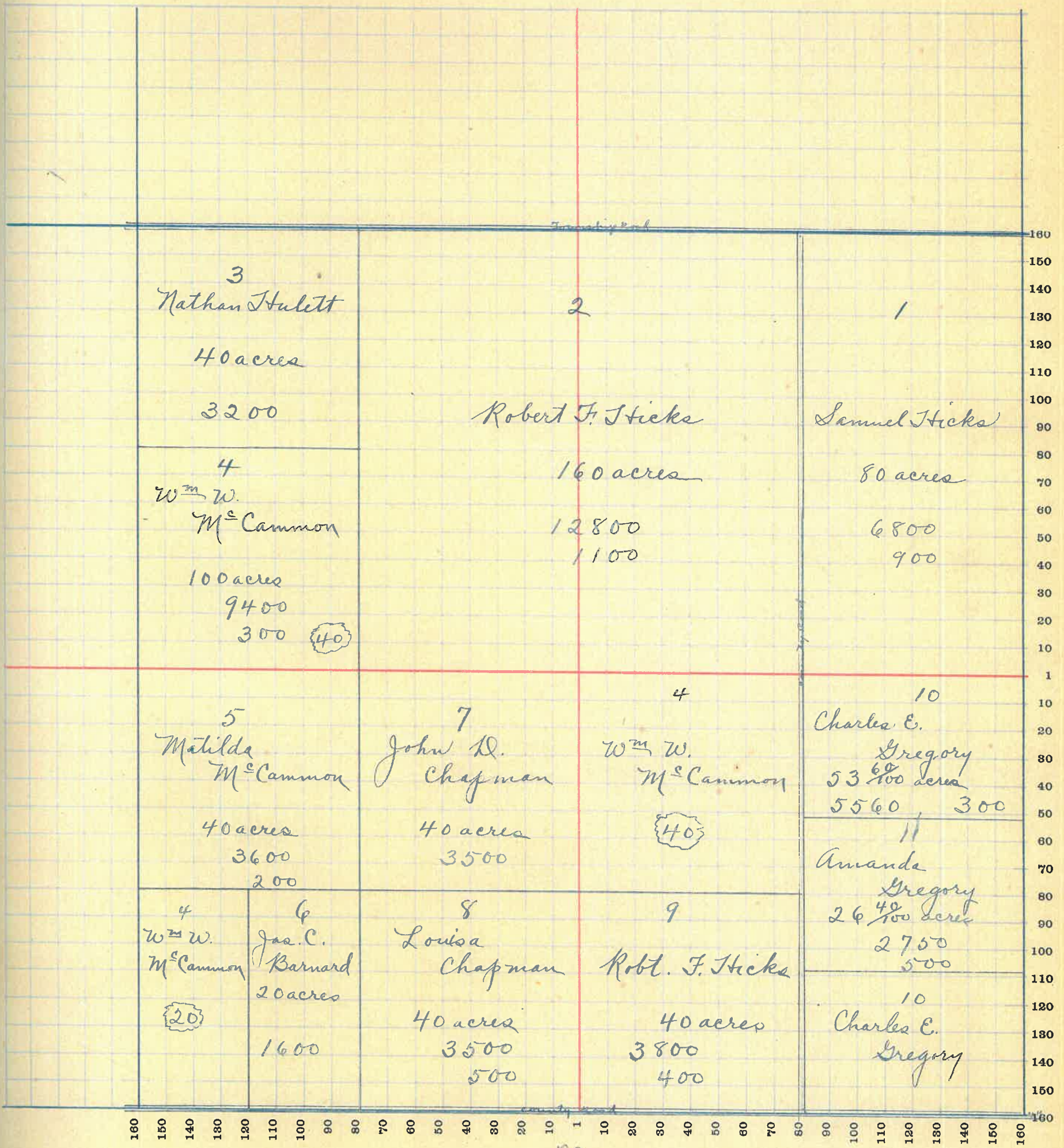
T. R. WOODBURN PRINTING CO. TERRE HAUTE, IND.

NAMES OF OWNERS	Number of Plat	DESCRIPTION	Section	Township	Range	Acres	Hundredths	Value of Lands	Value of Improvements	Value of Lands and Improvements
Samuel Sticks	1	E <sup>2</sup> NE <sup>4</sup>	35	17	3	80		6800	900	7700
Robert F. Sticks	2	pt N <sup>2</sup>				160		12800	1100	13900
Nathan Stulett	3	NW <sup>4</sup> NW <sup>4</sup>				40		3200		
W <sup>m</sup> W. M <sup>e</sup> Cammon	4	pt				100		9400	300	9700
Matilda M <sup>e</sup> Cammon	5	NW <sup>4</sup> SW <sup>4</sup>				40		3600	200	3800
Jas. C. Barnard	6	pt SW <sup>4</sup> SW <sup>4</sup>				20		1600		
John D. Chapman	7	NE <sup>4</sup> SW <sup>4</sup>				40		3500		
Louisa Chapman	8	SE <sup>4</sup> SW <sup>4</sup>				40		3500	500	4000
Robt F. Sticks	9	SE <sup>4</sup> SE <sup>4</sup>				40		3800	400	4200
Charles E. Gregory	10	pt E <sup>2</sup> SE <sup>4</sup>				53	60	5560	300	5860
Amanda Gregory	11	pt E <sup>2</sup> SE <sup>4</sup>				26	40	2750	500	3250

# SECTION No. 35

Congressional Township No. 17, R 3

SCALE—Forty rods to an inch, or ten rods to a space, Congress Land, which is one mile square for a section.  
 Number of acres in this Section, according to the United States Survey



# MONTGOMERY COUNTY, INDIANA, 1919

Assessor's Plat Book for

Clark

Township, No. \_\_\_\_\_


T. R. WOODBURN PRINTING CO. TERRE HAUTE, IND.

NAMES OF OWNERS	Number of Plat	DESCRIPTION	Section	Township	Range	Acres	Hundredths	Value of Lands	Value of Improvements	Value of Lands and Improvements
Charles O. Harshbarger	1	NE <sup>4</sup>	36	17	3	160		14400		
	2	E <sup>2</sup> NW <sup>4</sup>				80		7600	900	8500
Samuel Hicks	3	pt W <sup>2</sup> NW <sup>4</sup>				79		6200		
Charles E. Gregory	4	pt W <sup>2</sup> SW <sup>4</sup>				53	50	5400		
Amanda Gregory	5	pt W <sup>2</sup> SW <sup>4</sup>				26	41	2400		
Jacob Page	6	pt S <sup>2</sup>				160		15200	900	16100
Libbie Ann Roe	7	pt E <sup>2</sup> SE <sup>4</sup>				33		3100		
W <sup>m</sup> J. + Jva. C. Robbins	8	pt E <sup>2</sup> SE <sup>4</sup>				46	20	4500	250	4750

SECTION No. 36

Congressional Township No. 17, R 3

SCALE—Forty rods to an inch, or ten rods to a space, Congress Land, which is one mile square for a section.  
Number of acres in this Section, according to the United States Survey



92

