

CRAWFORDSVILLE DISTRICT PUB LIB



3 8721 82602 7820

Assessor's Plat Book

1922

Clark

Township

MONTGOMERY COUNTY, INDIANA

T. R. Woodburn Printing Co., Terre Haute

RL
912.77248
Ass
1922

Last Name	First Name	Page #	Notes
Alfrey	John E & Laura	35	Life Est of Catherine Alfrey
Allen	Wm	55, 56	
Allgood	Thos J	63, 64	
Anderson	Charley	9, 10, 15, 16	
Anderson	John T	35, 36	
Anderson	Martin	33, 34	
Anderson	W.L. & O	13, 14	
Ashby	Edgar & Eugene C	13, 14	
Ashby	Edgar C	37, 38, 39, 40	
Ashby	Wm H	35, 36	
Bachelor	Mutter M	37, 38, 39, 40	
Baker	Alva P & Sarah	5, 6	
Baker	John S	5, 6	
Bales	Oliver W	61	Forest Home West Division
Barnard	Ella C	69, 70	
Barnard	Jas C	67, 68, 69, 70	
Barnard	Wm O	53, 54, 67, 68	
Barnes	Edwin & H.C.	57, 58	
Barnes	Robt L	59, 60	
Barnes	Thos B & Sallie	35, 36	
Benson	Martin J	17, 18, 35, 36	
Benson	Martin J & May R	17, 18, 19, 20	
Bowman	Geo H	41, 42	
Boyd	Chas H	55, 56, 57, 58, 63, 64, 65, 66	
Bradley	Chas W	23, 24	"Life Est"
Bradley	Ella	47, 48	
Bradley	James M	5, 6	
Bradley	Jas M & B.L.	5, 6	
Bradley	L Ruth	47, 48	
Bradley	Lewis C	3, 4, 19, 20	
Bradley	Ray L	19, 20	D.J. Bradley Life est
Brennan	Patrick H	7, 8, 9, 10	
Britts	James A	35, 36	
Bronaugh	Chas T	19, 20, 21, 22	
Brookshire	Lee	15, 16, 17, 18	
Brookshire	Thos D	37, 38, 63, 64, 65, 66	
Brown	Geo O	1, 2	
Brown	John N	11, 12	
Brown	John W	1, 2	
Brunst	Herman C & Lucy	35	
Brunton	Frank W	35, 36	
Bymaster	Daniel W	59, 60	
Byrd	J.H. & Athena	37, 38	
Caldwell	Elbert E	59, 60	
Caldwell	Elbert E & Mariah	37, 38, 59, 60	
Caldwell	Mariah	37, 38	
Calhan	Jennie	41, 41, 43	
Call	Gertie	53, 54	
Carman	Benj F	45, 46, 51, 52	
Carman	John Walter	51, 52	
Carroll	Thos	13, 14	
Cash	Jas H & Lucretia E	35	
Chaffin	Jas A	31, 32	
Chastain	Miles E	61, 62	
Clark	Ben	23, 24	
Clark	Esther Tipton	1, 2, 3, 4	
Clark	Hannah	37, 38	
Click	Cecil C & May A	53, 54	
Cline	Carl F & Daisy L	9, 10	
Clore	Clifford W & Eva M	55, 56	
Craver	Burford J & Jennie	35, 36	
Crosby	James E	65, 66	
Crosby	Lemuel W	53, 54	
Crowder	Elizabeth	35	Connetsville
Cummins	John M	35	Connetsville
Curry	Mary E	35	Connetsville
Danewood	Harry B	31, 32, 33, 34	
Davidson	Samuel L	25, 26	
Davis	Frank E	35	
Davis	John T	37, 38	
Dean	Eva F	51, 52	
Dean	Fern Slayton	53, 54	
Dean	Floy S	67, 68	
Dean	Jas M	51, 52	
Dean	John W	51, 52, 53, 54	

Dean	Matilda J & John W	51, 52	
Denny	Edward M	61, 62	
Dodd	Lee	13, 14	
Elliott	O.W.	63, 64	
Everson	Anna M	59, 60	
Everson	Joe E	59, 60	
Everson	John P & Rebecca	37, 38	
Ford	Eugene B	55, 56	
Ford	Walter	61, 62, 63, 64	
Ford	Walter B & Alta	63, 64	
Foster	Josiah N	33, 34	
Foxworthy	Geo	37, 38	
Frantz	Geo F	9, 10	
Frantz	Yaletta L	9, 10, 11, 12	
Fry	Tillman H	61	Forest Home East Division
Fuller	Charlotte	33, 34	
Fuller	Sallie	33, 34	
Gates	Katherine	25, 26	
Gentry	James	35	
Gill	Ray O	33, 34, 35, 36	
Gill	Wm B	35, 36, 37, 38, 39, 40, 59, 60	
Glover	Chas E	57, 58	
Goodbar	Florence Cope	35, 36	
Goshorn	E.N.	13, 14	
Goshorn	Lulu H	11, 12, 13, 14	
Goslin	Sophia A	49, 50	
Goslin	Wm W	49, 50	
Graybill	Josephus	7, 8, 19, 20, 29, 30, 31, 32, 33, 34	
Graybill	W.R. "et al"	15, 16	
Gregory	Chas E	69, 70, 71, 72	
Hardesty	Mary L	53, 54	
Harris	Alice	29, 30	
Harris	Grace	49, 50	
Harris	John R Dola M	47, 48	
Harshbarger	Charles O	71, 72	
Harshbarger	D.M.	35, 36	
Harshbarger	George	11, 12	
Harshbarger	Joel C	61, 62	
Harshbarger	John A & Lillus L	19, 20, 29, 30	
Havens	Geo L & Chas & Jas	35	
Hicks	Arnetta A	59, 60	
Hicks	Chas	49, 50	
Hicks	Ella C	69, 70	
Hicks	Martin	57, 58, 59, 60	
Hicks	Robt	67, 68, 69, 70	
Hicks	Samuel	69, 70, 71, 72	
Hill	Cecil A	63, 64, 65, 66	
Hill	Clifton G	55, 56	
Hill	Otro S	55, 56	
Himes	Geo M & Lottie S	35, 36	
Himes	John F	13, 14	
Himes	John F & Mary E	13, 14	
Himes	Mark	13, 14	
Himes	Mary L	13	
Himes	Mary L Heirs	14	
Hipes	M.J. & F	3, 4	
Hubble	Leonard	27, 28	
Hughes	Mary S	35, 36	
Hulett	Nathan	51, 52, 53, 54	
Hurt	Rozella E	27, 28	
Ingram	Ora & Minnie	25, 26	
Jeffries	James K	67, 68	
Jenkins	Mary V	35, 36	
Jordan	Harvey C	25, 26	
Kent	John B & Amanda	63, 64, 65, 66	
Kernodle	Bert	23, 24	
Kessler	Benj J & Cora E	31, 32	
Kessler	Jacob	25, 26, 27, 28	
Kessler	Warner C	22	
Kessler	Warner C & Dessie M	21, 22	
Kincaid	Stephen	15, 16	
Klinger	George	33, 34	
Knox	Emily C	35, 36, 37, 38, 39, 40	
Ladoga Canning Co		13, 14, 35, 36	
Lawton	Aurey	47, 48	
Lawton	Aurey & Ruby E	47, 48	

Lawton	Thos B & Thersa	25, 26	
Layne	Julia	1, 2	
Lefforge	Elmer	15, 16	
Lewis	David B & Chas P	1, 2	
Lewis	Ettis	49, 50	
Lidikay	Edward C & Edna B	5, 6, 7, 8	
Lockridge	Rosetta & Louie	9, 10, 15	
Lough	Edward C & Nina G	27, 28	
Love	Julina Morrison	27, 28	
Lynn	E.W. & S	13, 14	
Mahorney	D.M. & L.J.	15, 16	
Mahorney	Daniel M	15, 16	
Mahorney	J.C. & S.S.	9, 10	
Mahorney	John Clayton	13, 14	
Markley	Geo W	7, 8, 9, 10	
Markley	Geo W & Alverda	7, 8, 9, 10	
Markley	Mary E	9, 10	
Marshall	John B	35	
Marshall	Mary	35	
Martin	Wm & Mary B	35, 36	
Martz	John	47, 48	
McCannon	Matilda	69, 70	
McCannon	Wm W	69, 70	
McCreary	Fannie	21, 22	
McCreary	John	21, 22	
McKinsey	Ellen M	35	
McKinsey	Jonathan	35	
McKnight	Wm A	55, 56	
Miller	Chas H	65, 66	
Miller	Daniel	25, 26	
Miller	David C	16, 33, 34	
Miller	Emma	49, 50, 51, 52	
Miller	John L	35, 36	
Miller	John W.C.	5, 6, 65, 66, 67, 68	
Miller	Lewis W & Sarah E	53, 54	
Miller	Lucinda	9, 10	
Miller	Robt Paul Nathaniel	9, 10, 15, 16	
Mills	W Morton	55, 56, 57, 58	
Mitcheltree	Bessie L	19, 20	
Mitcheltree	David T	1, 2	
Mitcheltree	David T & Mary A	3, 4	
Mitcheltree	Mary A & David T	19, 20, 23, 24	
Morris	Henry J	61	Forest Home East Division
Morris	Wm H	21, 22	
Mount	Clara E	43, 44	
Myers	Chas T & Ida A	15, 16	
Myers	Daniel A	7, 8	
Myers	Jas A	35, 36	
Myers	Thos E & Lola A	5, 6	
Nichols	Wm D & Jessie M	9, 10, 15, 16	
Norman	Chas E & Elsie M	37, 38	
O'Conner	Everitt C & Beatrice	59, 60	
Otterman	Geo W	45, 46	
Otterman	Edgar N & Emma M	25, 26	
Otterman	James M	27, 28	
Otterman	James M	43, 44, 45, 46	
Otterman	Joseph	47, 48	
Otterman	Lewis C	41, 42	
Otterman	Samuel H & Summerville	29, 30, 41, 42, 43, 44	
Page	Jacob J	71, 72	
Parker	Mary M	35, 36	
Patterson	Samuel B & Alvin B	3, 4	
Payne	Bertha	53, 54	
Payne	Bertha & Ora	55, 56	
Pearce	Joseph H & Nancy M	35	
Peffley	A.W.	33, 34	
Peffley	Alfred W	19, 20, 29, 30, 33, 34	
Peffley	David H	11, 12	
Peffley	Lucinda	29, 30	
Petro	Chas Hubert	43, 44	
Phelps	Hayden & Nannie	33, 34	
Powers	Frank & Maudie	37, 38	
Putney	Joseph	61, 62	
Radford	Harvey	63, 64	
Radford	John W	63, 64	
Ragsdale	Henrietta	35	Connetsville

Ragsdale	Samuel W & Ann	35	Connetsville
Rains	Mahala	7, 8	
Randel	Wm N	7, 8	
Randle	Gertrude	9, 10	
Randle	Wm R	17, 18	
Rhoads	Wm J	21, 22	
Rhoads	Wm M & M.J.	35, 36	
Riddlebarger	Walter	33, 34	
Robbins	Wm F & Iva C	71, 72	
Roberts	John T	27, 28	
Roe	Libbie Ann	71, 72	Life Estate
Rogers	Claud	61, 62, 63, 64	
Rogers	Elmer	3, 4	
Rogers	Harmon	3, 4	
Rogers	Sarah & Kile	21, 22, 23, 24	
Ronk	Daniel W	23, 24	
Ronk	P.L.	23, 24	
Ronk	Wm J	25, 26	
Ronk	Wm J & J.E.	25, 26	
Rose	Edward P & Richard L	29, 30	
Rose	Grant E	31, 32	
Rose	Richard & Minty M	35	
Ross	Raymond T	21, 22	
Routh	Anna M	51, 52	
Routledge	Edwin & Elizabeth	43, 44	
Ryan	Ed	5, 6	
Ryan	Mary	5, 6	
Shackelford	Daniel V & H.M.	59, 60	
Shackelford	Forest & Pearl	35, 36	
Sharitts	Pyrl Hrs	11, 12	
Sharp	Perry	21, 22, 27, 28, 29, 30	
Sharp	Ross	67, 68	
Sidener	Andrew I	39, 40	
Smalley	John T & Lillie M	11, 12	
Smith	Mary B	35, 36, 37, 38	
Smith	Samuel G	13, 14	
Smith	Wm M & Sarah E	23, 24	
Sparks	Chas	45, 46	
Stark	James H	53, 54, 55, 56	
Stark	Rowena	41, 42, 43, 44	
Starks	Otis & Lottie	39, 40	
Starks	Robt	35, 36	
Staton	Oliver	35	Connetsville
Stoner	Edgar N	43, 44	
Stoner	Lina	43, 44	
Stoner	S.D. & Lina J	29, 30	
Stoner	Samuel D	31, 32, 41, 42	
Stringer	Mary E	25, 26	
Stull	Henry C	53, 54, 55, 56	
Sumpter	Wm T	49, 50	
Sutherlin	James S	61, 62, 63, 64	
Tharp	Geo C	23, 24	
Tharp	James H & Fannie May	17, 18	
Thomas	Ed & Emily	35	Connetsville
Thompson	Nathaniel B	23, 24	
Thompson	William	1, 2	
Tipton	Benj L	3, 4	
Tipton	Emma M	3, 4	
Trammel	Thos E	47, 48	
Tressel	Elijah & Lillie B	17, 18	
Troutman	John	49, 50	
Troutman	Wm	47, 48	
Turner	Amanda L	1, 2	
Turner	Jewell	1, 2	
Turner	Jewell & Elsie	3, 4	
Voris	Fred R	23, 24	
Walker	Wm E	27, 28	
Warner	Chas F & Eliz P	35	
Webb	Eli	35, 36	
Webb	Roland O & Mary C	47, 48	
Welch	Deroy	27, 28	See also Welsch
Welch	John J	27, 28	
Welsch	Deroy	25, 26	See also Welch
Witmer	Joseph	45, 46	
Worrick	Wm H	53, 54	
Yelton	Chas & Eva M	35	

Young	Grace M	61, 62	
Young	James F	61, 62, 63, 64	
Young	Wm P & Delilah	61	Forest Home West Division
Zimmerman	Geo	59, 60	
Zimmerman	John F & P.A.	47, 48, 51, 52	
Zimmerman	P.A.	45, 46, 47, 48	

CITIZENS 1362

PRINTING
Woodburn
TERRE HAUTE

BELL 697

25 SOUTH SIXTH STREET

No. **2863**

When a new book is desired, all that is necessary is to give the above number.

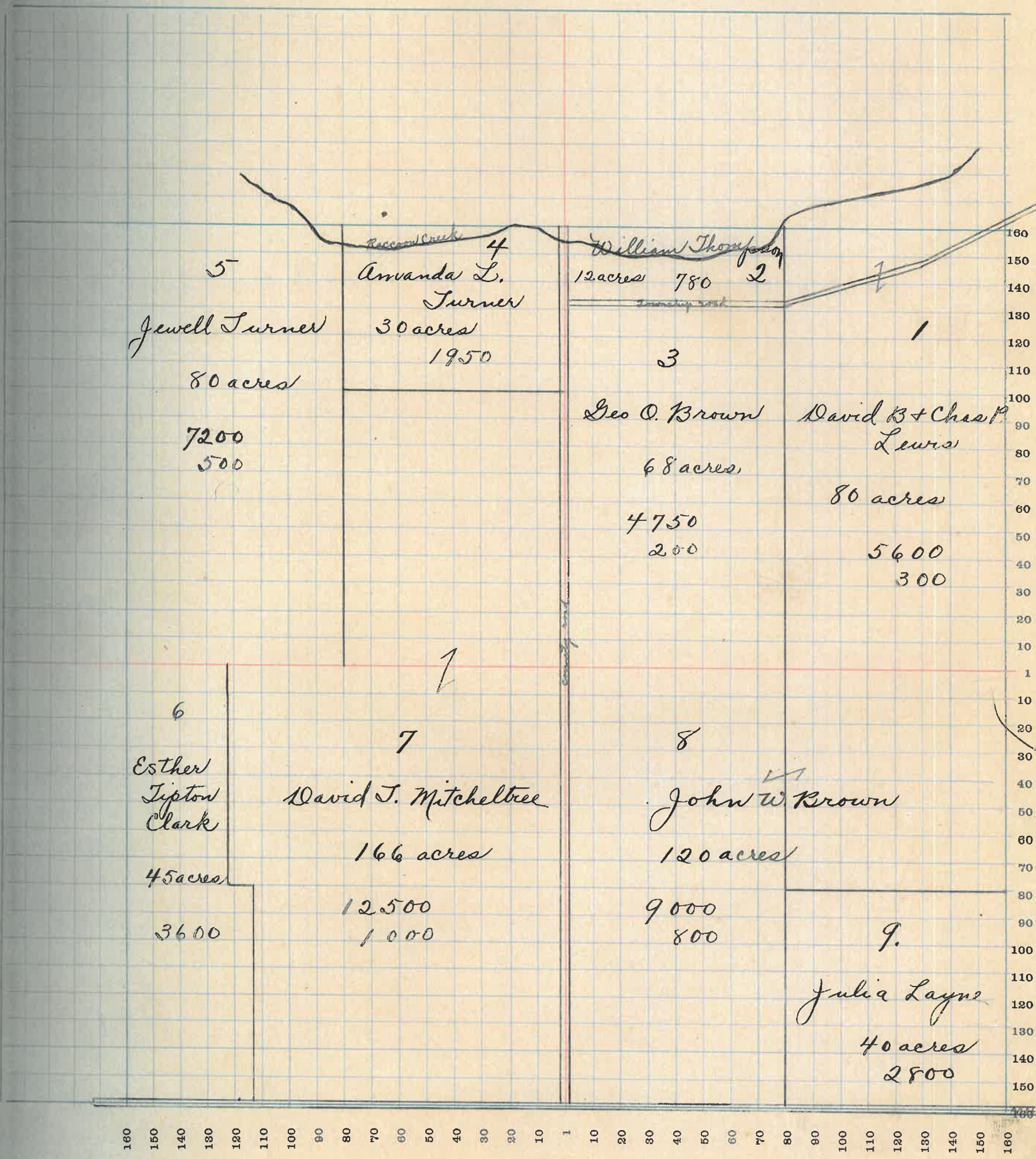
SECTION No. 1

Congressional Township No. 17, R. 3

SCALE—Forty rods to an inch, or ten rods to a space, Congress Land, which is one mile square for a section.
 Number of acres in this Section, according to the United States Survey

Value of
Lands and
Improve-
ments

5900
780
4950
1950
7700
3600
3500
9800
2800



160 150 140 130 120 110 100 90 80 70 60 50 40 30 20 10 1 10 20 30 40 50 60 70 80 90 100 110 120 130 140 150 160

MONTGOMERY COUNTY, INDIANA, 1922

Assessor's Plat Book for

Clark

Township, No. *17*

T. P. WOODBURN PRINTING CO. TERRE HAUTE, IND.

NAMES OF OWNERS	Number of Plat	DESCRIPTION	Section	Township	Range	Acres	Hundredths	Value of Lands	Value of Improvements	Value of Lands and Improvements
<i>Turner Jewel & Elsie</i>	<i>1</i>	<i>Rt NE²NE⁴</i>	<i>2</i>	<i>17</i>	<i>3</i>		<i>33</i>	<i>50</i>	<i>200</i>	<i>250</i>
<i>Clark Esther Tipton</i>	<i>2</i>	<i>Rt NE⁴</i>				<i>50</i>		<i>3850</i>	<i>500</i>	<i>4350</i>
<i>Tipton Emma M.</i>	<i>3</i>	<i>Rt E²</i>				<i>60</i>		<i>4500</i>		<i>4500</i>
<i>Tipton Benj. L.</i>	<i>4</i>	<i>W²NE⁴</i>				<i>80</i>		<i>6800</i>	<i>200</i>	<i>7000</i>
<i>Patterson Samuel B + Alvin B.</i>	<i>5</i>	<i>NE⁴</i>				<i>162</i>	<i>92</i>	<i>10850</i>	<i>400</i>	<i>11250</i>
<i>Bradley Lewis C.</i>	<i>6</i>	<i>W²SW⁴</i>				<i>80</i>		<i>6000</i>	<i>300</i>	<i>6300</i>
<i>Stipes M. J. + F.</i>	<i>7</i>	<i>Rt E²SW⁴</i>				<i>30</i>		<i>2550</i>	<i>150</i>	<i>2700</i>
<i>Rogers Elmer</i>	<i>8</i>	<i>Rt E²SW⁴</i>				<i>49</i>		<i>4160</i>	<i>300</i>	<i>4460</i>
<i>Rogers Harmon</i>	<i>9</i>	<i>Rt NE²SW⁴</i>				<i>50</i>		<i>4250</i>	<i>350</i>	<i>4600</i>
<i>Mitchellree David J + Mary A.</i>	<i>10</i>	<i>S²SW⁴</i>				<i>80</i>		<i>7900</i>	<i>400</i>	<i>8300</i>

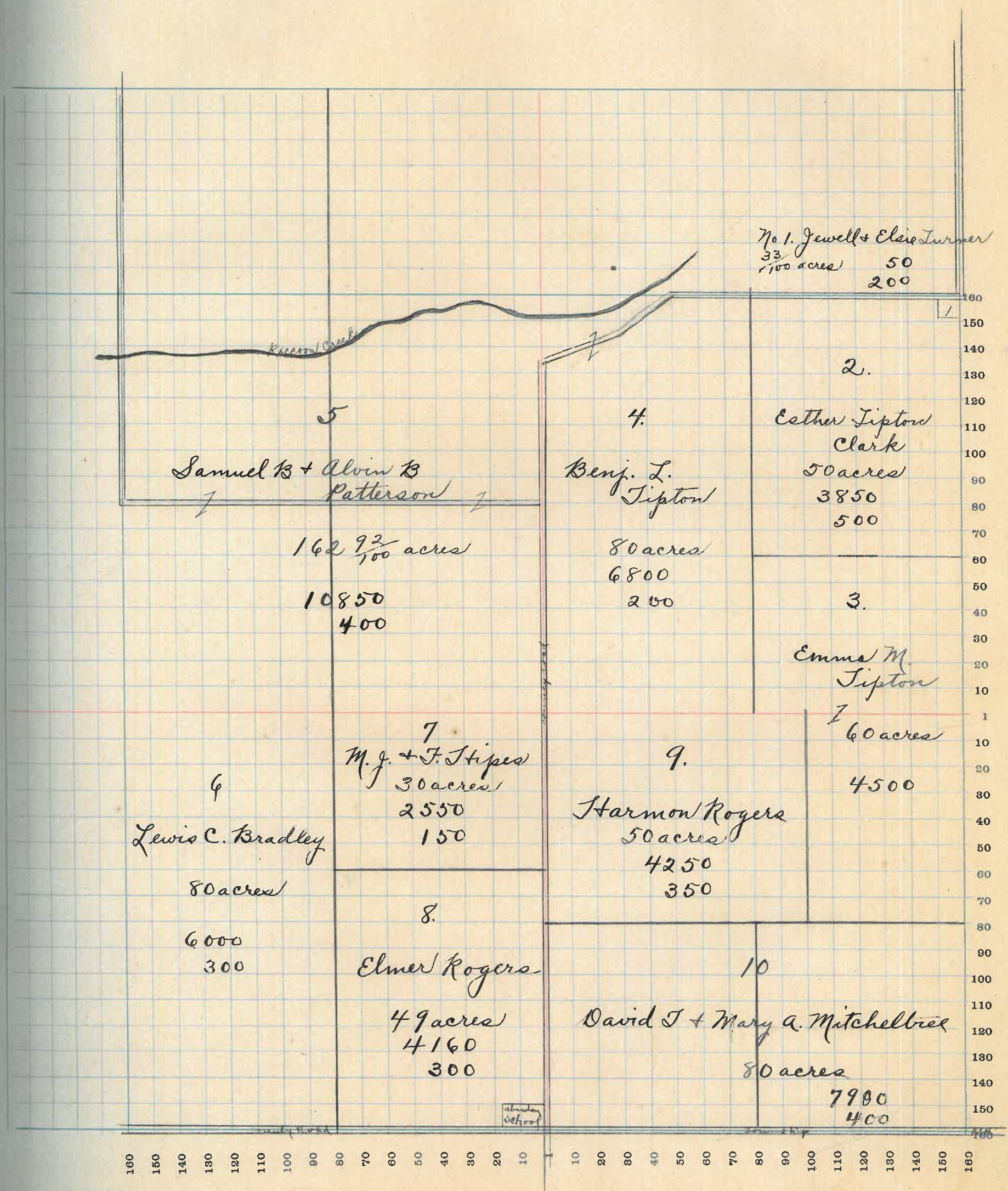
SECTION No. 2

Congressional Township No. 17, R 3

SCALE—Forty rods to an inch, or ten rods to a space, Congress Land, which is one mile square for a section.
 Number of acres in this Section, according to the United States Survey.

ue of
s and
rove-
ents

250
1350
500
000
250
300
700
160
200
300



160 150 140 130 120 110 100 90 80 70 60 50 40 30 20 10 10 20 30 40 50 60 70 80 90 100 110 120 130 140 150 160

MONTGOMERY COUNTY, INDIANA, 1922

Assessor's Plat Book for Clark Township, No. 17

T. B. WOODBURN PRINTING CO. TERRE HAUTE, IND.

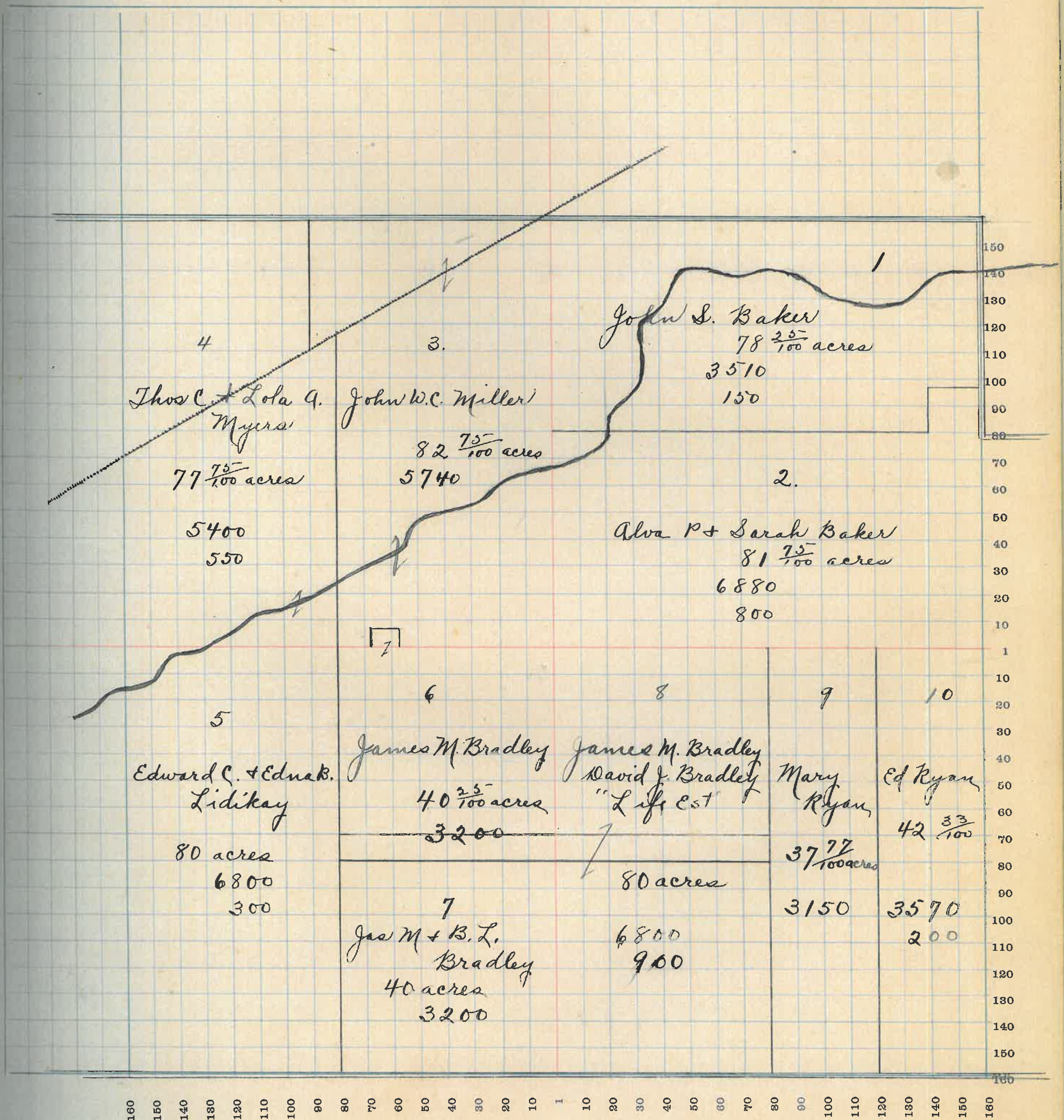
NAMES OF OWNERS	Number of Plat	DESCRIPTION	Section	Township	Range	Acres	Hundredths	Value of Lands	Value of Improvements	Value of Lands and Improvements
✓ Baker John S.	1	Plt N ² NE ⁴	3	17	3	78	25	3510	150	3660
✓ Baker Alvia Pl Sarah	2	Plt NE ⁴				81	75	6800	800	7600
✓ Miller John W.C.	3	Plt N. W ⁴				82	75	5740		5740
✓ Myers Thos ^{E.C.} + Lola A.	4	Plt N. W ⁴				77	75	5400	550	5950
✓ Lidikay Edward S. + Edna B	5	W ² SW ⁴				80		6800	300	7100
✓ Bradley James M	6	NE ⁴ SW ⁴				40	25	3200		3200
✓ Bradley Jas. M. + B. L.	7	SE ⁴ SW ⁴				40		3200		3200
✓ Bradley Jas. M. "David J. Bradley life est"	8	W ² SE ⁴				80		6800	900	7700
✓ Ryan Mary	9	W ² E ² SE ⁴				37	77	3150		3150
✓ Ryan Ed.	10	E ² E ² SE ⁴				42	33	3570	200	3770



SECTION No. 3

Congressional Township No. 17, R 3

SCALE—Forty rods to an inch, or ten rods to a space, Congress Land, which is one mile square for a section.
 Number of acres in this Section, according to the United States Survey.....



MONTGOMERY COUNTY, INDIANA, 1922

Assessor's Plat Book for _____

Township, No. _____

T. R. WOODBURN PRINTING CO. TERRE HAUTE, IND.

NAMES OF OWNERS	Number of Plat	DESCRIPTION	Section	Township	Range	Acres	Hundredths	Value of Lands	Value of Improvements	Value of Lands and Improvements
✓ Myers Daniel A.	1	Pt N ²	4	17	3	162	30	14500	1400	15900
✓ Graybill Josephus	2	Pt N ²				81	12	9200		9200
✓ Markley Geo W.	3	Pt NW ⁴ NW ⁴				30		3750		3750
✓ Markley Geo W. & Alverda	4	Pt NW ⁴ NW ⁴				10		1250		1250
✓ Brennan Patrick H.	5	SW ⁴ NW ⁴				40		3800	500	4300
✓ Randel W ^m N	6	Pt SW ⁴				48		4500		4500
✓ Randel W ^m N	7	Pt SW ⁴				72		5400	600	6000
Rains Mahala	8	Pt SW ⁴				40		3000		3000
	9	Pt SE ⁴				43	92	3200		3200
	10	Pt SE ⁴				76		6000	600	6600
✓ Lidikay Edward C. & Edna B.	11	NE ⁴ SE ⁴				40		2800		2800

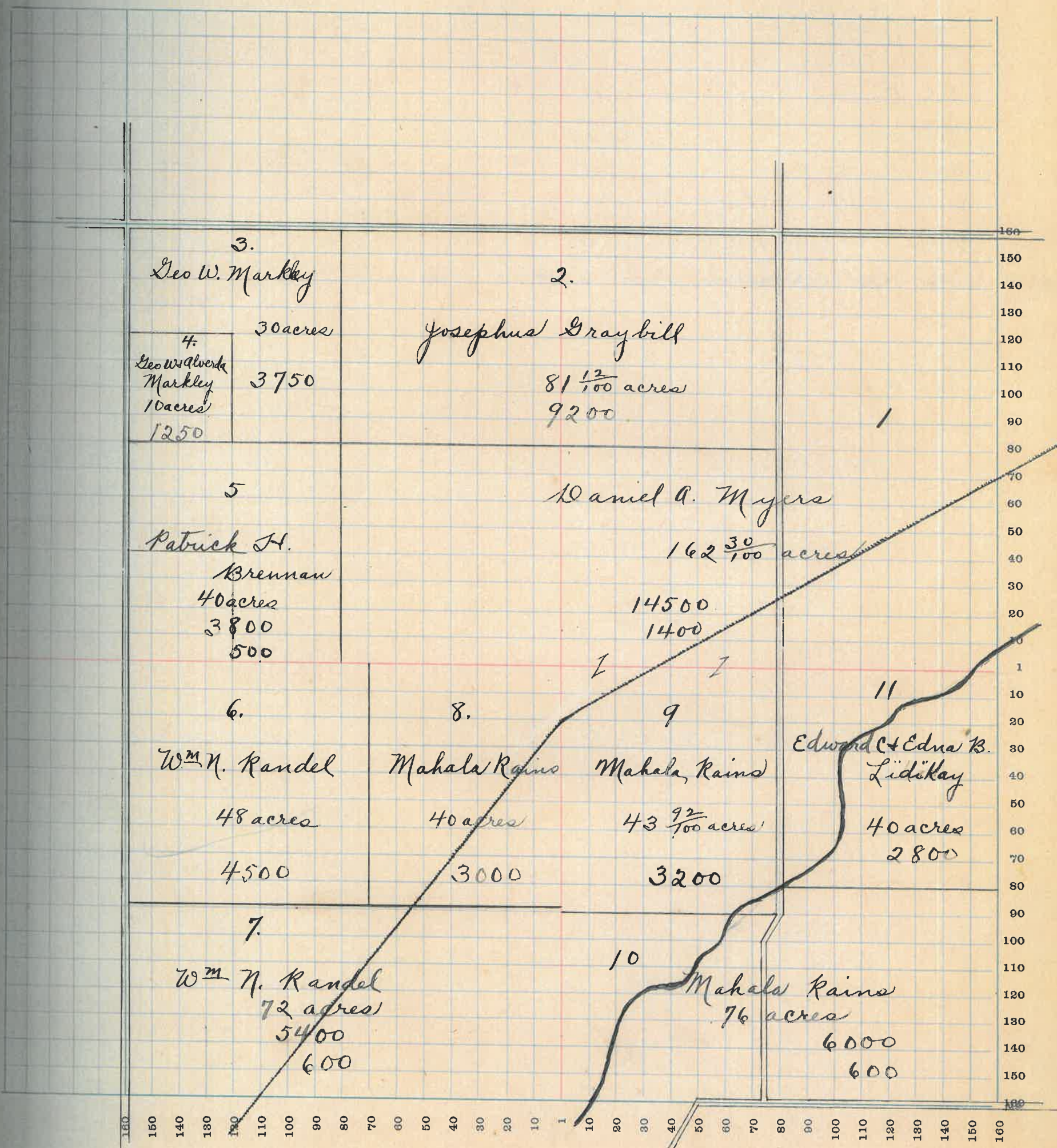
SECTION No. 4

Congressional Township No. 17, R 3

SCALE—Forty rods to an inch, or ten rods to a space, Congress Land, which is one mile square for a section.
 Number of acres in this Section, according to the United States Survey.

Value of
lands and
improvements

5900
9200
3750
1250
4300
4500
6000
3000
3200
600
2800



160
150
140
130
120
110
100
90
80
70
60
50
40
30
20
10
1
20
30
40
50
60
70
80
90
100
110
120
130
140
150
160

MONTGOMERY COUNTY, INDIANA, 1922

Assessor's Plat Book for _____

Township, No. _____

Y. B. WOODBURN PRINTING CO. TERRE HAUTE, IND.

NAMES OF OWNERS	Number of Plat	DESCRIPTION	Section	Township	Range	Acres	Hundredths	Value of Lands	Value of Improvements	Value of Lands and Improvements
✓ Markley Mary E	1	Pt NE ⁴	5	17	3	48		5300	500	5800
✓ Markley Geo W. + Elvinda	2	Pt NE ⁴				66	58	7300	500	7800
✓ Markley Geo W	3	Pt NE ⁴				44	51	5500		5500
✓ Frantz Geo F.	4	Pt NW ⁴				85		8070	400	8470
✓ Frantz Yaletta L	5	Pt NW ⁴				75		7120	1100	8220
✓ Cline Carl F. + Daisy L.	6	NW ⁴ SW ⁴				40		3600	400	4000
✓ Miller Lucinda	7	NE ⁴ SW ⁴				40		3400		3400
✓ Mahorney J.C. + S.S.	8	SW ⁴ SW ⁴				40		3600	700	4300
✓ Miller Robt Paul Nathaniel	9	Pt S ²				60	25	5700	1200	6900
Nichols W ^m D. + Jessie M and Lockridge Rosetta + Louie	10	Pt S ² SE ⁴ SW ⁴				20		1800		1800
✓ Anderson Charley	11	S ² SW ⁴ SE ⁴				20		1800		1800
✓ Brennan Patrick H.	12	N ² SE ⁴				80		8000		8000
✓ Randle Gertrude	13	N ² SE ⁴ SE ⁴				19	75	1900		1900

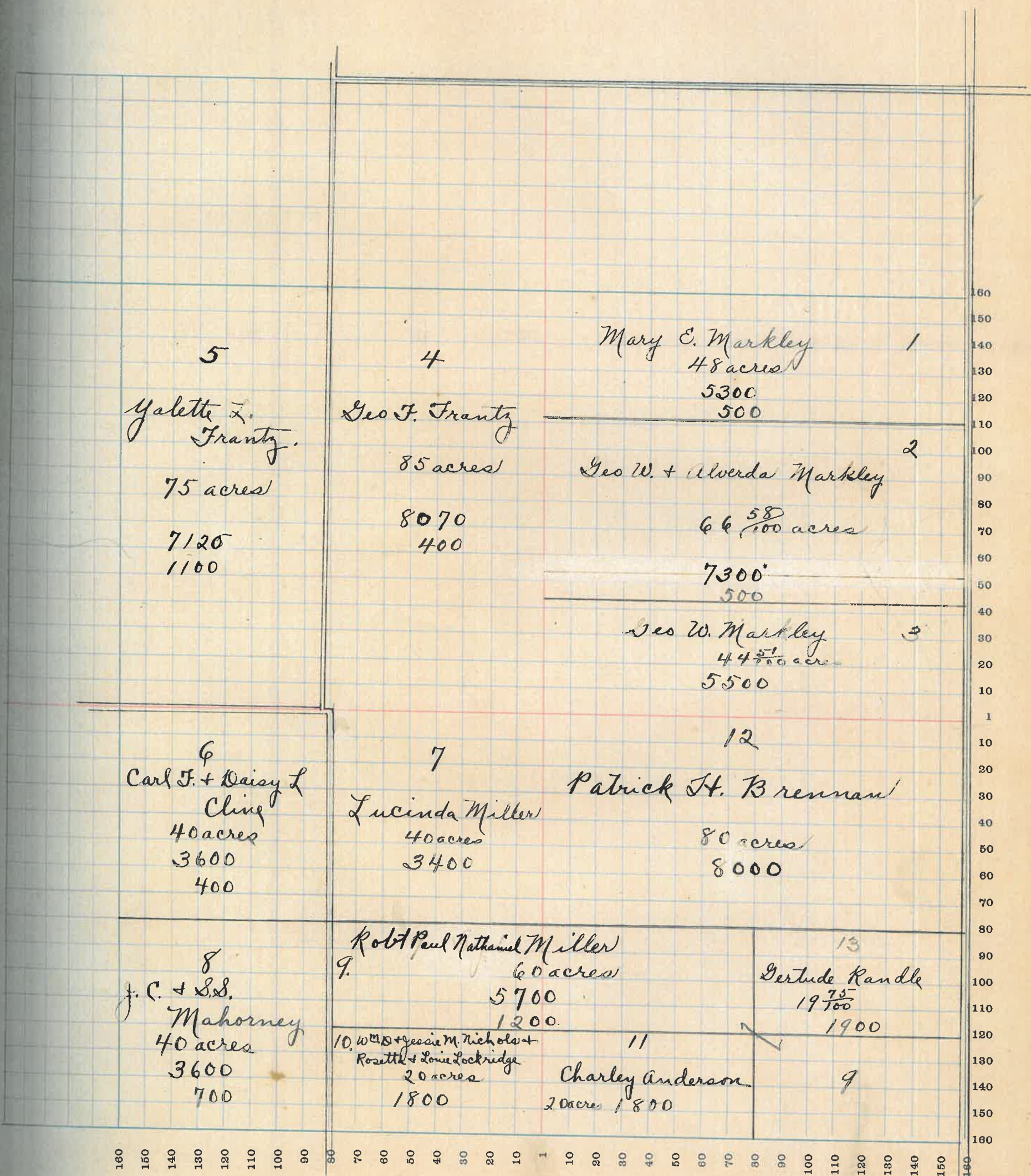
SECTION No. 5

Congressional Township No. 17, R. 3

SCALE—Forty rods to an inch, or ten rods to a space, Congress Land, which is one mile square for a section.
 Number of acres in this Section, according to the United States Survey

Value of
lands and
improvements

5800
7800
5500
8470
8220
4000
3400
4300
6900
1800
800
000
900



160 150 140 130 120 110 100 90 80 70 60 50 40 30 20 10 1 10 20 30 40 50 60 70 80 90 100 110 120 130 140 150 160

MONTGOMERY COUNTY, INDIANA, 1922

Assessor's Plat Book for _____

Township, No. _____

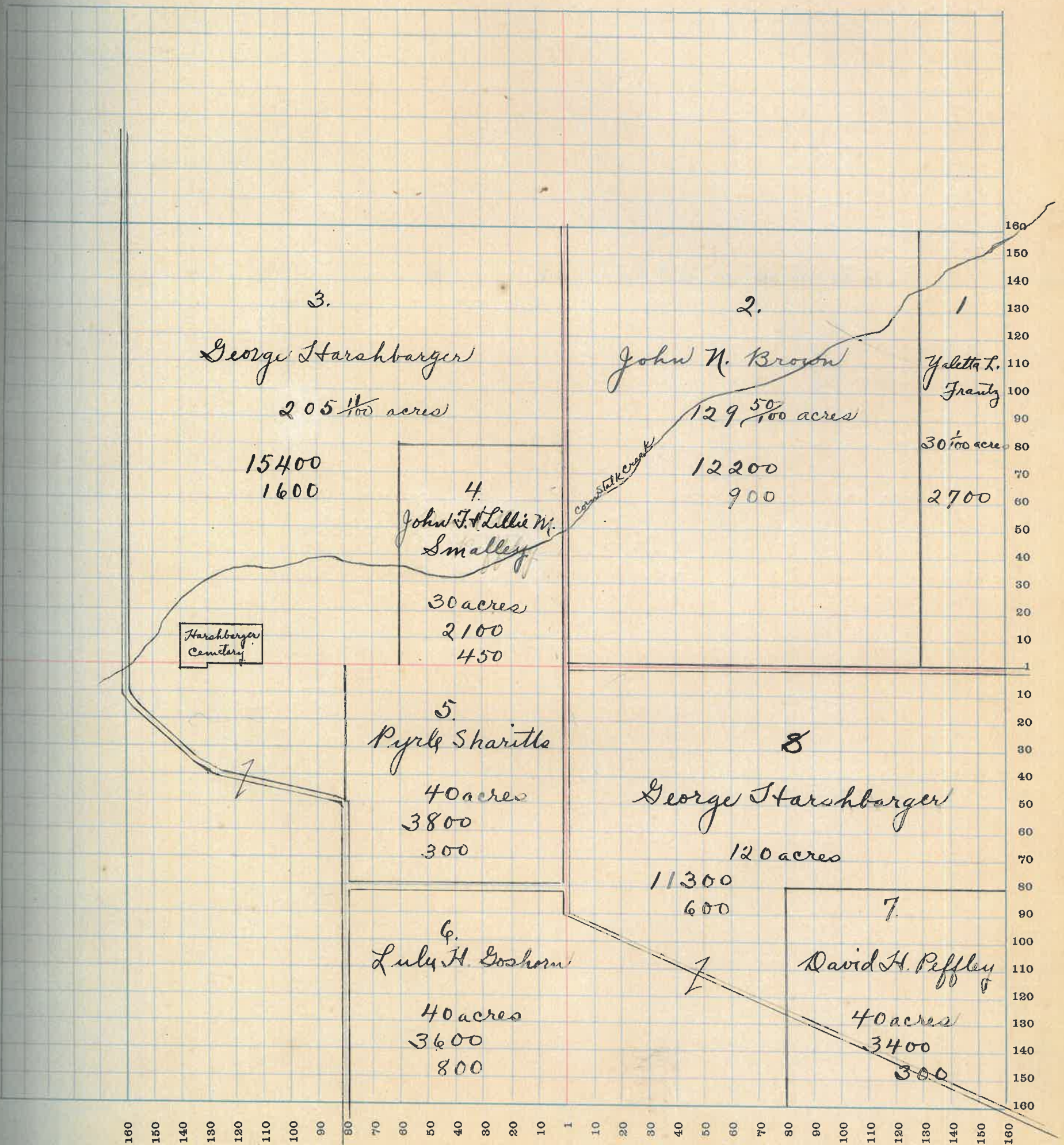
T. E. WOODBURN PRINTING CO. TERRE HAUTE, IND.

NAMES OF OWNERS	Number of Plat	DESCRIPTION	Section	Township	Range	Acres	Hundredths	Value of Lands	Value of Improvements	Value of Lands and Improvements
✓ Frantz Yaletta L.	1	R4 NE ⁴	6	17	3	30	1	2700		2700
✓ Brown John N.	2	R4 NE ⁴				129	50	12200	900	13100
Harshbarger George	3	R4				205	11	15400	1600	17000
✓ Smalley John T + Lillie M.	4	R4 NE ⁴				30		2100	450	2550
Sharitta Pyrls 14 no	5	NE ⁴ SW ⁴				38 40	80	3800	300	4100
✓ Goshorn Lulu H.	6	SE ⁴ SW ⁴				40		3600	800	4400
Peffley David H.	7	SE ⁴ SE ⁴				40		3400	300	3700
Harshbarger George	8	R1 SE ⁴				120		11300	600	11900

SECTION No. 6

Congressional Township No. 17, R. 3

SCALE—Forty rods to an inch, or ten rods to a space, Congress Land, which is one mile square for a section.
 Number of acres in this Section, according to the United States Survey



MONTGOMERY COUNTY, INDIANA, 1922

Assessor's Plat Book for _____

Township, No. _____

T. B. WOODBURN PRINTING CO. TERRE HAUTE, IND.

NAMES OF OWNERS	Number of Plat	DESCRIPTION	Section	Township	Range	Acres	Hundredths	Value of Lands	Value of Improvements	Value of Lands and Improvements
✓ Dodd Lee	1	E ² NE ⁴	7	17	3	80		7600	1100	8700
Stimes Mary L	2	Pt N ²				112		10640	1000	11640
✓ Goshorn Lulu H.	3	Pt N ²				128		12200	400	12600
✓ Ashby Edgar + Eugene C.	4	Pt SW ⁴				30		2850		2850
✓ Goshorn E. N.	5	Pt SW ⁴				39	06	3200	200	3400
✓ Mahorney John Clayton	6	Pt SW ⁴				10		1000		1000
✓ Stimes John F. + Mary C.	7	Pt SW ⁴				55	80	5500	1600	7100
✓ Stimes John F.	8	Pt SW ⁴				3	95	300		300
✓ Smith Samuel B.	9	Pt SW ⁴				11	50	1150	500	1650
✓ Carroll Thos	10	Pt SW ⁴				8		800		800
✓ Stimes Mark	11	NW ⁴ SW ⁴				40		3200		3200
Ladoga Canning Co.	12	NE ⁴ SE ⁴				40		3300		3300
✓ Lynn CW + S.	13	Pt SE ⁴				48		4000	800	4800
✓ Anderson W. L. + O.	14	Pt SE ⁴				32		4000	500	4500

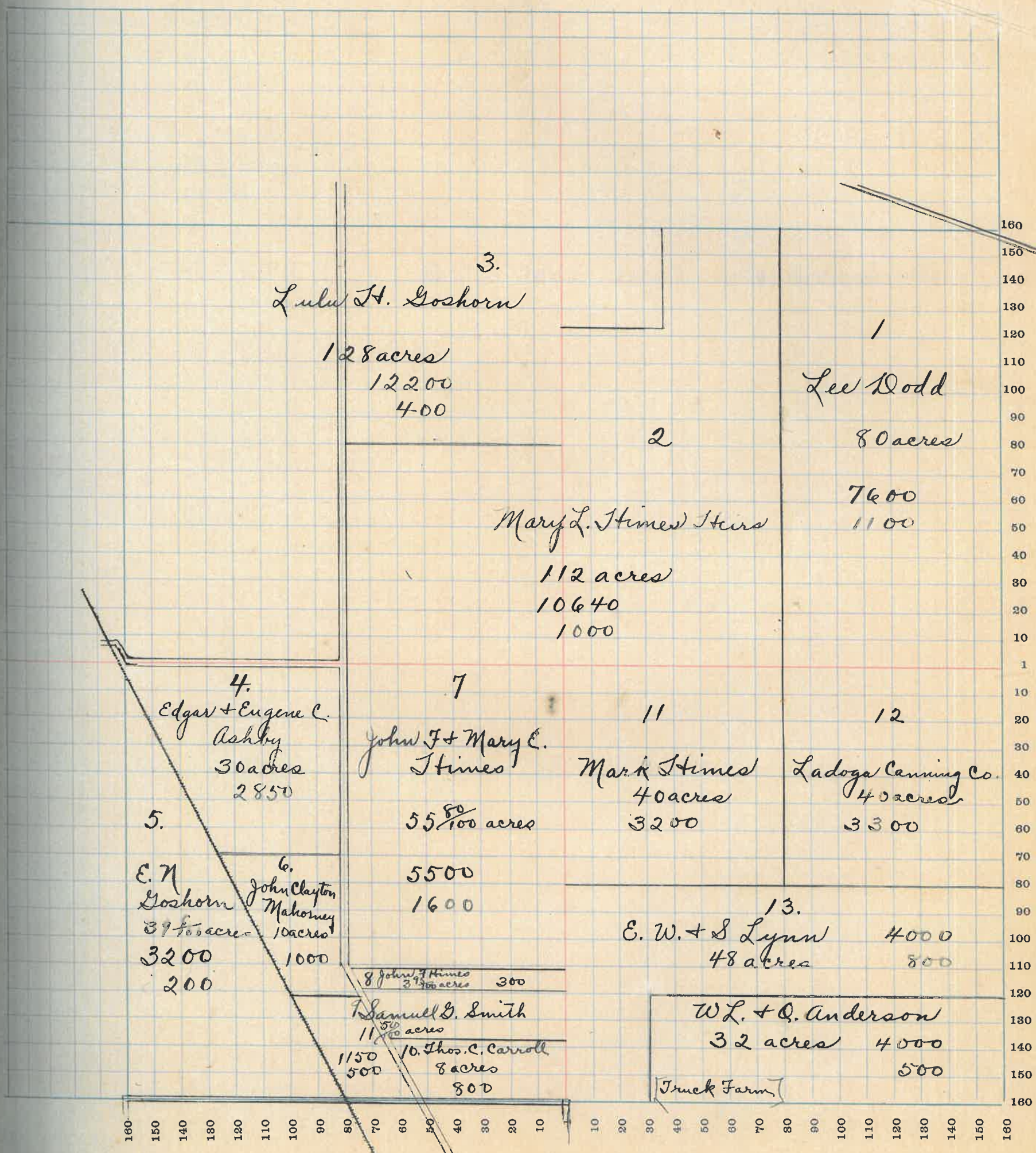
SECTION No. 7

Congressional Township No. 17, R 3

SCALE—Forty rods to an inch, or ten rods to a space, Congress Land, which is one mile square for a section.
 Number of acres in this Section, according to the United States Survey

te of
s and
rove-
nts

700
640
600
550
500
400
300
200
100
00
00
00
50
00
00
00
00



160 150 140 130 120 110 100 90 80 70 60 50 40 30 20 10 10 20 30 40 50 60 70 80 90 100 110 120 130 140 150 160

MONTGOMERY COUNTY, INDIANA, 1922

Assessor's Plat Book for _____ Township, No. _____

T. B. WOODBURN PRINTING CO. TERRE HAUTE, IND.

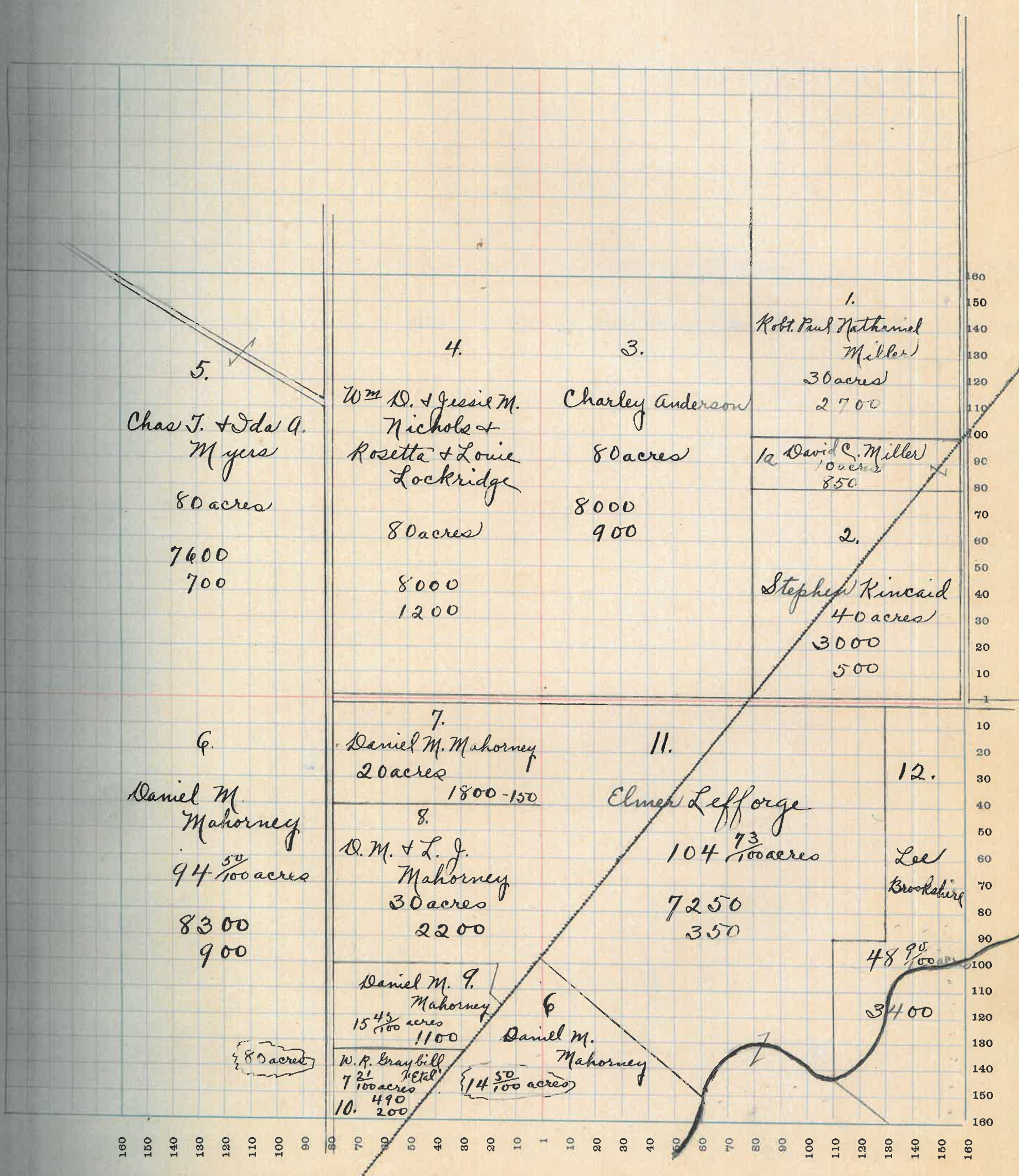
NAMES OF OWNERS	Number of Plat	DESCRIPTION	Section	Township	Range	Acres	Hundredths	Value of Lands	Value of Improvements	Value of Lands and Improvements
✓ Miller Robt. Paul Nathaniel	1	NE ⁴ NE ⁴	8	17	3	30		2700		2700
✓ Xincaid Stephen	2	SE ⁴ NE ⁴				40		3000	500	3500
Anderson Charley	3	W ² NE ⁴				80	79	8000	900	8900
Nichols Wm. D. & Julie M. + Routta & Boyie Lockridge	4	Pt NE ⁴ SW ⁴				80		8000	1200	9200
Myer Chas. J. & Ada A.	5	W ² NW ⁴				80		7600	700	8300
Mahorney Daniel M.	6	W ² SW ⁴				94	58	8300	900	9200
	7	Pt SW ⁴				20		1800	150	1950
✓ Mahorney D. M. & L. J.	8	Pt E ² SW ⁴				30		2200		2200
✓ Mahorney Daniel M.	9	Pt S ²				15	45	1100		1100
Graybill W. R. "etal"	10	Pt E ² SW ⁴				7	21	490	200	690
Lefforge Elmer	11	Pt SE ⁴				104	73	7250	350	7600
✓ Brookshire Lee	12	Pt SE ⁴				48	90	3400		3400

SECTION No. 8

Congressional Township No. 17, R 3

SCALE—Forty rods to an inch, or ten rods to a space, Congress Land, which is one mile square for a section.
 Number of acres in this Section, according to the United States Survey

2700
3500
8900
9200
8300
9200
1950
2200
1100
690
7600
8400



160 150 140 130 120 110 100 90 80 70 60 50 40 30 20 10 1 10 20 30 40 50 60 70 80 90 100 110 120 130 140 150 160

MONTGOMERY COUNTY, INDIANA, 1922

Assessor's Plat Book for _____

Township, No. _____

T. R. WOODBURN PRINTING CO. TERRE HAUTE, IND.

NAMES OF OWNERS	Number of Plat	DESCRIPTION	Section	Township	Range	Acres	Hundredths	Value of Lands	Value of Improvements	Value of Lands and Improvements
Tressel Elijah & Lillie B.	1	Pt E ²	9	17	3	166	21	13300	700	14000
Randle Wm R.	2	Pt NE ⁴				12		720		720
	3	Pt NW ⁴				8		480		480
Tharp James H. & Fannie May	4	Pt E ²				153	66	11500	900	12400
Brookshire Lee	5	SW ⁴				160		12800	1200	14000
Benson Martin J.	6	Pt SE ⁴				100		8000	400	8400
Benson Martin J. & May R.	7	Pt SE ⁴				38	51	3000		3000

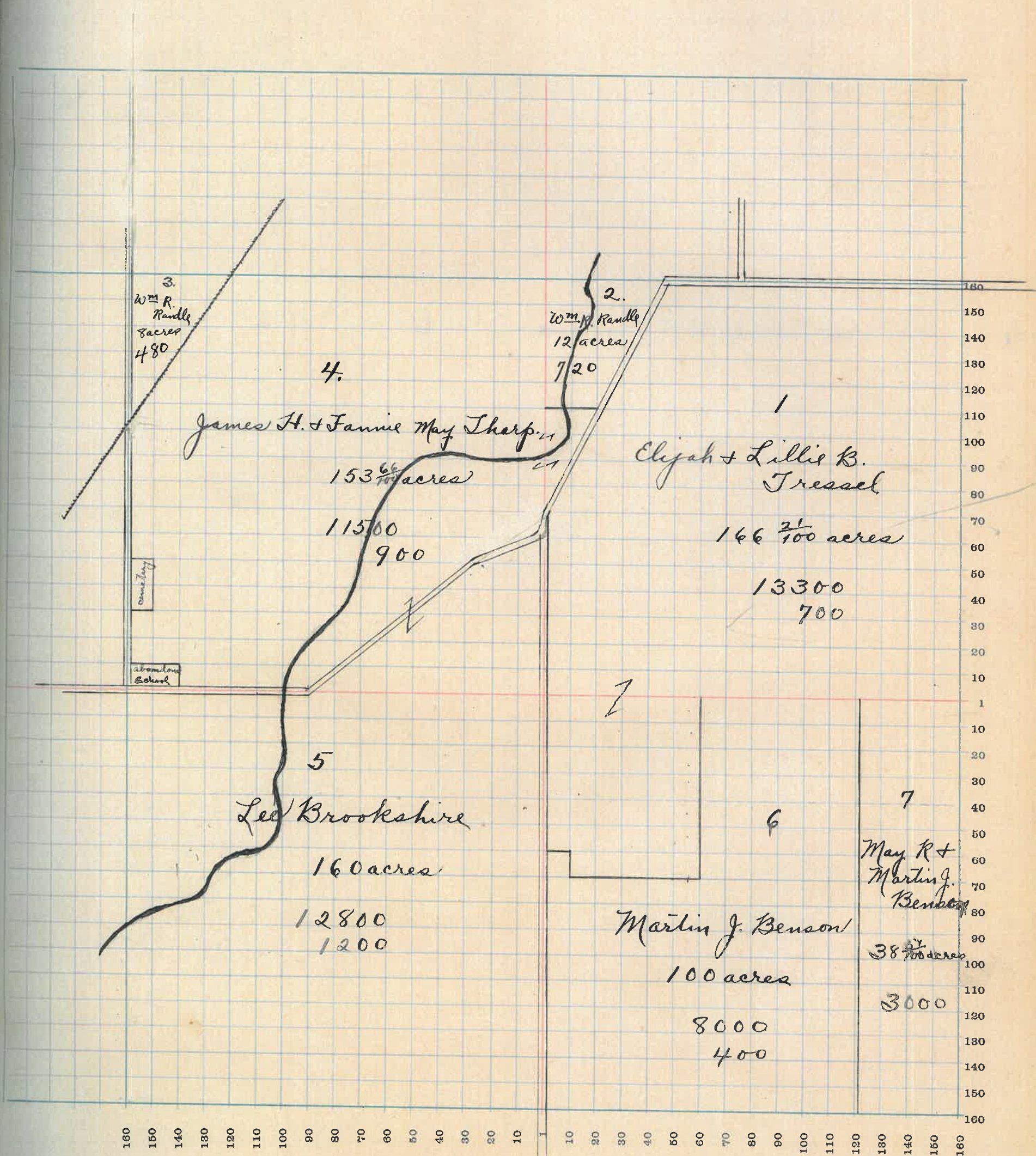
SECTION No. 9

Congressional Township No. 17, R 3

SCALE—Forty rods to an inch, or ten rods to a space, Congress Land, which is one mile square for a section.
 Number of acres in this Section, according to the United States Survey

Value of
lands, and
improve-
ments

14000
720
480
12400
14000
8400
3000



MONTGOMERY COUNTY, INDIANA, 1922

Assessor's Plat Book for _____

Township, No. _____

T. R. WOODBURN PRINTING CO. TERRE HAUTE, IND.

NAMES OF OWNERS	Number of Plat	DESCRIPTION	Section	Township	Range	Acres	Hundredths	Value of Lands	Value of Improvements	Value of Lands and Improvements
✓ Mitcheltree Bessie L.	1	NE ⁴ NE ⁴	10	17	3	40		3600	300	3900
✓ Mitcheltree Mary A. & David T.	2	Pt NE ⁴				22		1700		1700
	3	Pt NE ⁴				98		7800		7800
Bradley Ray L. "D. J. Bradley Life Est."	4	E ² NW ⁴				80		6400	700	7100
Bradley Lewis C.	5	W ² NW ⁴				80		6400	600	7000
✓ Benson May R. & Martin J.	6	W ² SW ⁴				80		6400		6400
✓ Graybill Josephus	7	E ² SW ⁴				80		6400		6400
✓ Bronaugh Chas. T.	8	Pt SE ⁴				45		3000		3000
	9	Pt SE ⁴				40		2600	200	2800
✓ Peffley Alfred W.	10	Pt SE ⁴				37		2050		2050
✓ Harkbarger John A. & Lillusk	11	Pt E ² SE ⁴				37	75	2050		2050

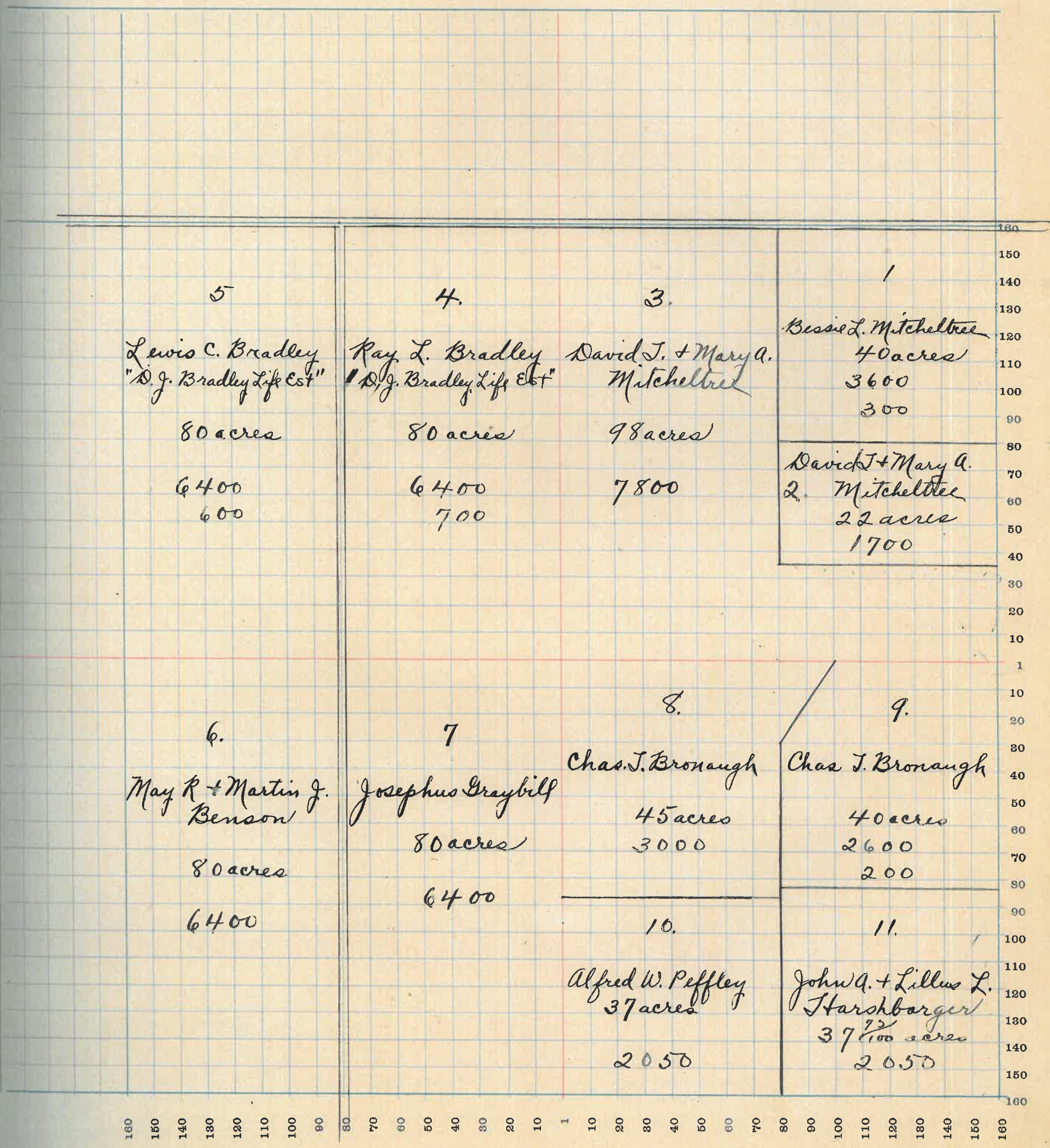
SECTION No. 10

Congressional Township No. 17, R 3

SCALE—Forty rods to an inch, or ten rods to a space, Congress Land, which is one mile square for a section.
 Number of acres in this Section, according to the United States Survey.

e of
and
ve-
its

900
700
800
100
100
400
400
100
300
050
050



160 150 140 130 120 110 100 90 80 70 60 50 40 30 20 10 1 10 20 30 40 50 60 70 80 90 100 110 120 130 140 150 160

MONTGOMERY COUNTY, INDIANA, 1922

Assessor's Plat Book for _____

Township, No. _____

T. R. WOODBURN PRINTING CO. TERRE HAUTE, IND.

NAMES OF OWNERS	Number of Plat	DESCRIPTION	Section	Township	Range	Acres	Hundredths	Value of Lands	Value of Improvements	Value of Lands and Improvements
✓ McCreey John	1	Pt NE ⁴	11	17	3	140	80	12600	400	13000
✓ Morris Wm H.	2	E ² NW ⁴				80		8800	800	9600
✓ Ross Raymond J.	3	W ² NW ⁴				79	88	7600	600	8200
Bronaugh Chas. J.	4	Pt SW ⁴				50	62	3750		3750
✓ Sharp Perry	5	Pt SW ⁴				30		1650		1650
✓ Kessler Warner C. & Lucia	6	Pt E ² SW ⁴				78	50	6300	300	6600
✓ Kessler Wm H. ^{jr.}	7	Pt E ²				67	80	6050	600	6650
✓ Rogers George & Hile	8	Pt E ²				21		1800		1800
✓ Rhoads Wm J.	9	Pt SE ⁴				38	57	2850	300	3150
✓ McCreey Fannie	10	Pt SE ⁴				55	75	4400		4400

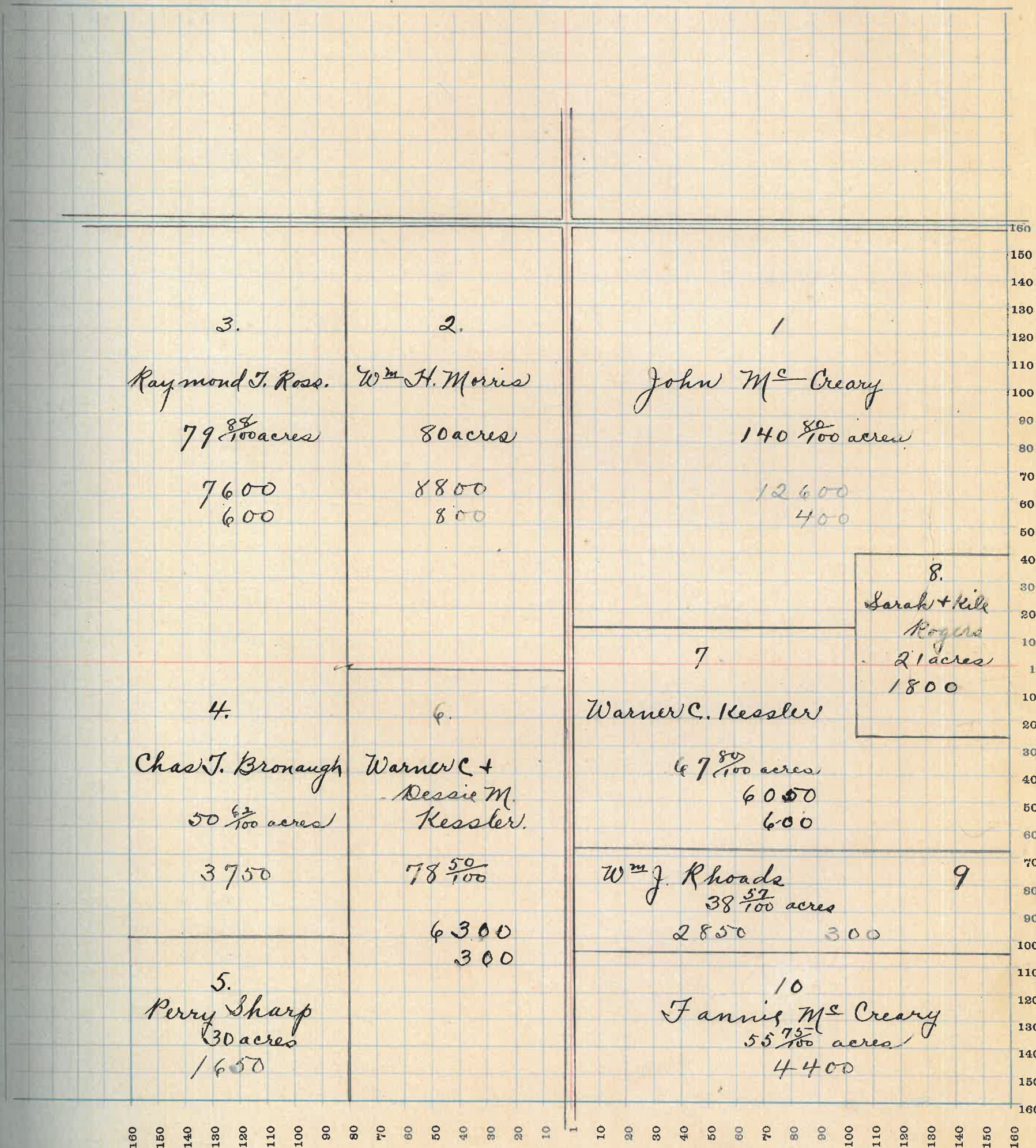
SECTION No. 11

Congressional Township No. 17, R 3

SCALE—Forty rods to an inch, or ten rods to a space, Congress Land, which is one mile square for a section.
 Number of acres in this Section, according to the United States Survey

Value of
lands and
improvements

130.00
96.00
82.00
37.50
16.50
66.00
66.50
18.00
31.50
44.00



160 150 140 130 120 110 100 90 80 70 60 50 40 30 20 10 1 10 20 30 40 50 60 70 80 90 100 110 120 130 140 150 160

MONTGOMERY COUNTY, INDIANA, 1922

Assessor's Plat Book for _____

Township, No. _____

T. R. WOODBURN PRINTING CO. TERRE HAUTE, IND.

NAMES OF OWNERS	Number of Plat	DESCRIPTION	Section	Township	Range	Acres	Hundredths	Value of Lands	Value of Improvements	Value of Lands and Improvements
✓ Ronk P. L.	1	Pt E ²	12	17	3	80	50	6800	500	7300
✓ Bradley Chas. W. (Life est.)	2	NW ⁴ NE ⁴				40		3600	200	3800
✓ Mitcheltree David T. & Mary A.	3	SW ⁴ NE ⁴				40		3600		3600
✓ Sharp Geo. C.	4	Pt N ² NW ⁴				60		5200	300	5500
✓ Clark Ben	5	Pt NW ⁴				60		5700	500	6200
✓ Rogers Sarah & Nile	6	Pt S ² NW ⁴				40		3800	300	4100
✓ Kernodle Bert	7	N ² SW ⁴				80		7600	700	8300
✓ Thompson Nathaniel B.	8	S ² SW ⁴				80		7600	400	8000
✓ Voss Fred R.	9	Pt N ² SE ⁴				51	50	4300	200	4500
✓ Smith Wm. M. & Sarah E.	10	Pt SE ⁴				61	88	4900	600	5500
✓ Ronk Daniel W.	11	Pt SE ⁴				46	13	4500		4500

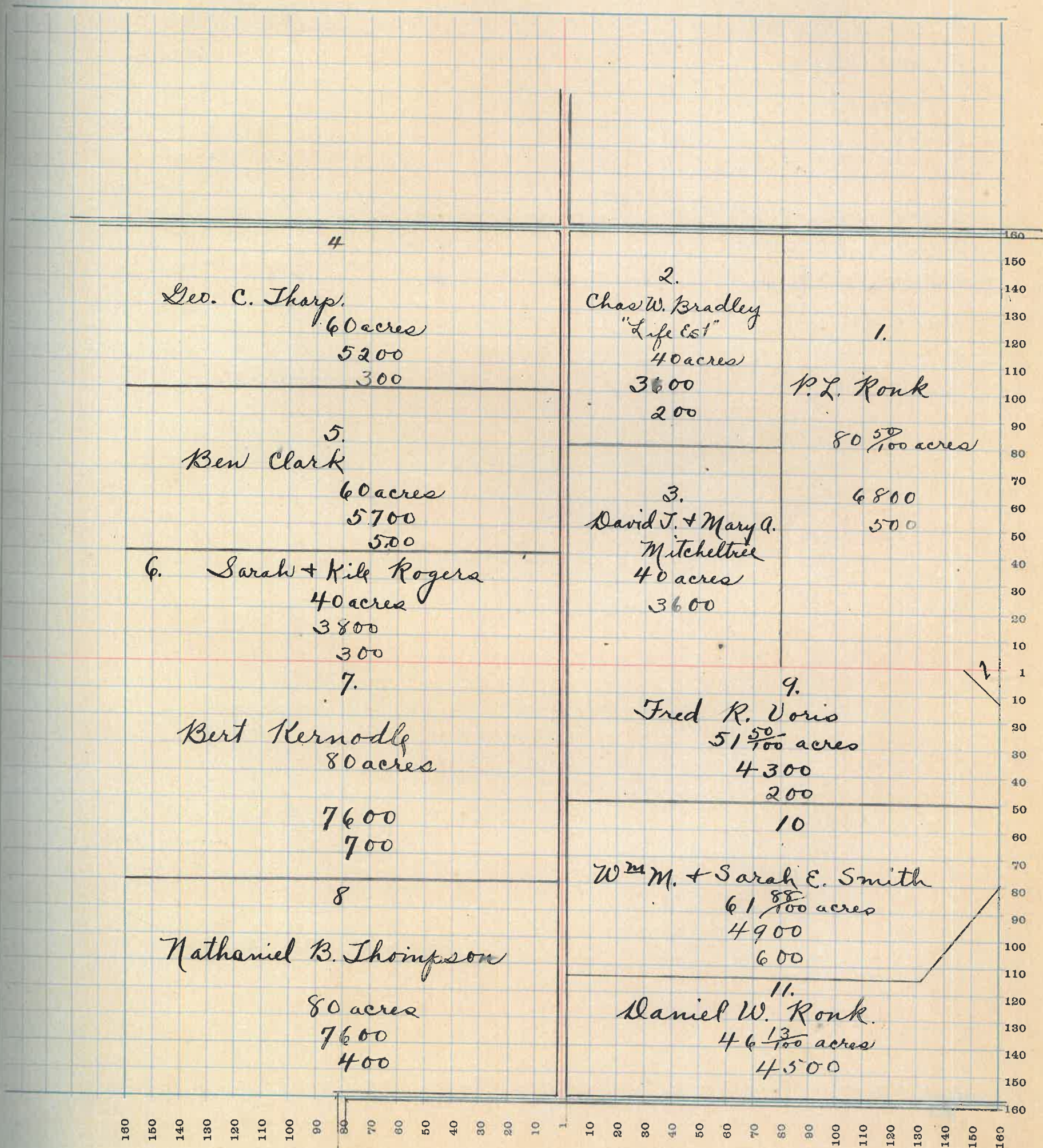
SECTION No. 12

Congressional Township No. 17, R. 3

SCALE—Forty rods to an inch, or ten rods to a space, Congress Land, which is one mile square for a section.
 Number of acres in this Section, according to the United States Survey

ue of
 ls and
 rove-
 ents

7300
 3800
 3600
 5500
 6200
 4100
 8300
 3000
 4500
 5500
 4500



MONTGOMERY COUNTY, INDIANA, 1922

Assessor's Plat Book for _____

Township, No. _____

T. R. WOODBURN PRINTING CO. TERRE HAUTE, IND.

NAMES OF OWNERS	Number of Plat	DESCRIPTION	Section	Township	Range	Acres	Hundredths	Value of Lands	Value of Improvements	Value of Lands and Improvements
Ronk Wm J.	1	Pt NE ⁴	13	17	3	17	32	1500	600	2100
Gata Katherine	2	Pt NE ⁴				16	48	1440	500	1940
Ronk Wm J. + J. E.	3	Pt NE ⁴				71	48	5680	200	5880
Ingram Ora + Minnie	4	Pt N ²				134		11400	900	12300
Welsch Leroy	5	Pt W ² NW ⁴				78		6800		6800
Kessler Jacob	6	W ² SW ⁴				90		7000	300	7300
Stringer Mary E.	7	Pt SW ⁴				20	17	1500	200	1700
Sawton Thos. B. + Theresa	8	Pt SW ⁴				43	15	3650	400	4050
Atterman Edgar N. + Emma M.	9	Pt S ²				83	11	7000	550	7550
Davidson Samuel L.	10	Pt SE ⁴				49	23	4410	400	4810
Jordan Harvey C.	11	Pt SE ⁴				41		3600		3600
Miller Daniel	12	Pt SE ⁴				8	22	700	200	900

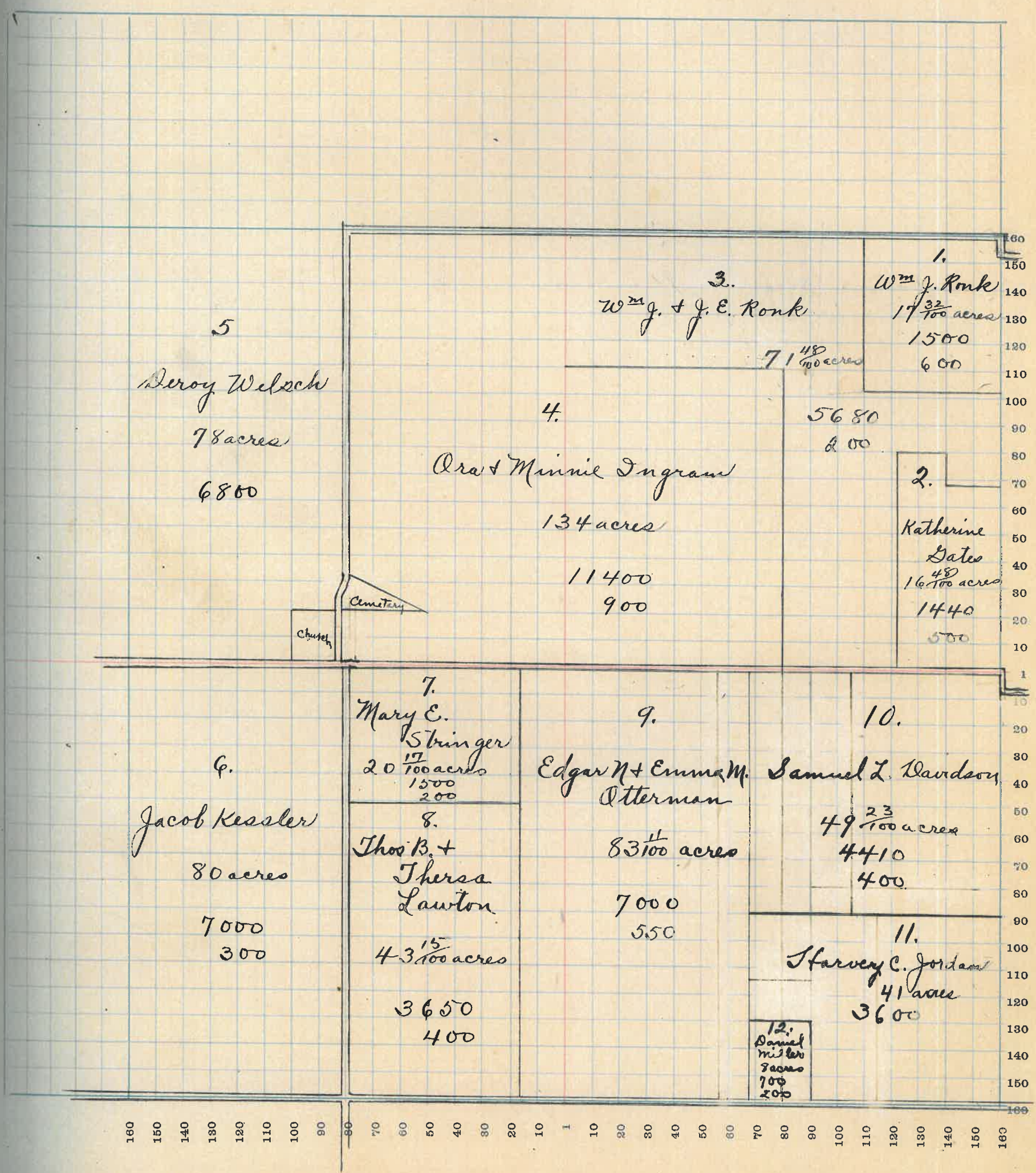
SECTION No. 13

Congressional Township No. 17, R 3

SCALE—Forty rods to an inch, or ten rods to a space, Congress Land, which is one mile square for a section.
 Number of acres in this Section, according to the United States Survey

Due of
 ds and
 prove-
 ents

2100
 1940
 5880
 2300
 6800
 7300
 1700
 4050
 7550
 4810
 3600
 900



160 150 140 130 120 110 100 90 80 70 60 50 40 30 20 10 1 10 20 30 40 50 60 70 80 90 100 110 120 130 140 150 160

MONTGOMERY COUNTY, INDIANA, 1922

Assessor's Plat Book for _____

Township, No. _____

T. R. WOODBURN PRINTING CO. TERRE HAUTE, IND.

NAMES OF OWNERS	Number of Plat	DESCRIPTION	Section	Township	Range	Acres	Hundredths	Value of Lands	Value of Improvements	Value of Lands and Improvements
✓ Welch Leroy	1	E ² NE ⁴	14	17	3	80		7600	1200	8800
✓ Welch John J.	2	NW ⁴ NE ⁴				40		3600	700	4300
	3	NE ⁴ NW ⁴				40		3400		3400
Love Juliana Morrison	4	Pt SW ⁴ NE ⁴				20		1800	400	2200
✓ Hurt Rozella E.	5	Pt SW ⁴ NE ⁴				19	50	1700		1700
✓ Hubble Leonard	6	Pt SW ⁴ NE ⁴					50	50	50	100
✓ Lough Edward C. & Minnie	7	Pt SE ⁴ NW ⁴				39		3300	300	3600
✓ Sharp Perry	8	W ² NW ⁴				80		6800	600	7400
✓ Otterman James W.	9	Pt W ² SW ⁴				79	25	6800	150	6950
✓ Walker John E.	10	NE ⁴ SW ⁴				40		3200	350	3550
✓ Roberts John T.	11	SE ⁴ SW ⁴				40		3600	400	4000
✓ Kessler Jacob	12	SE ⁴				160		14400	1200	15600

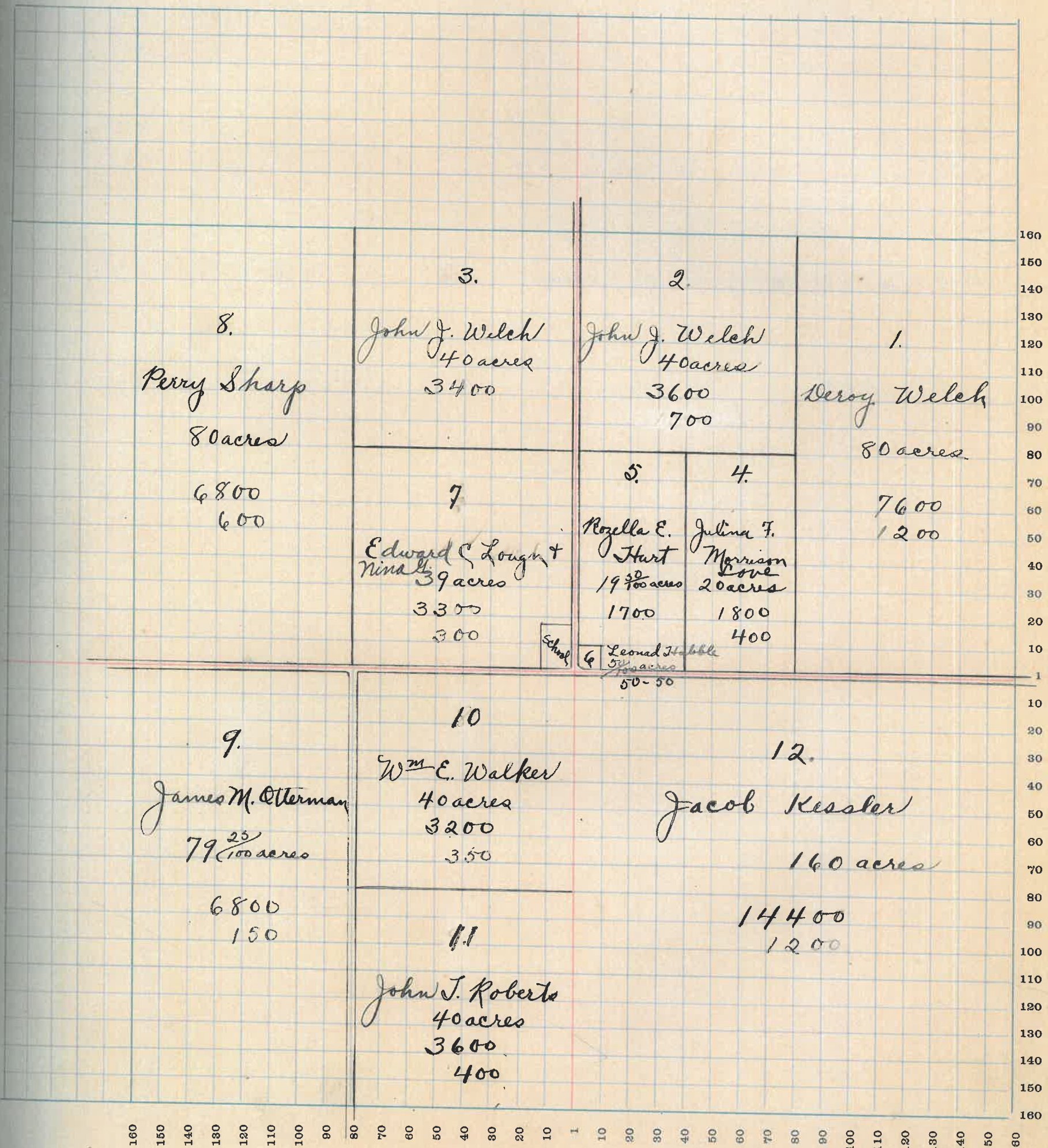
SECTION No. 14

Congressional Township No. 17, R. 3

SCALE—Forty rods to an inch, or ten rods to a space, Congress Land, which is one mile square for a section.
 Number of acres in this Section, according to the United States Survey

Value of
lands and
improvements

8800
4300
3400
2200
1700
100
3600
7400
6950
5550
4000
5600



160 150 140 130 120 110 100 90 80 70 60 50 40 30 20 10 1 10 20 30 40 50 60 70 80 90 100 110 120 130 140 150 160

MONTGOMERY COUNTY, INDIANA, 1922

Assessor's Plat Book for _____

Township, No. _____

T. R. WOODBURN PRINTING CO. TERRE HAUTE, IND.

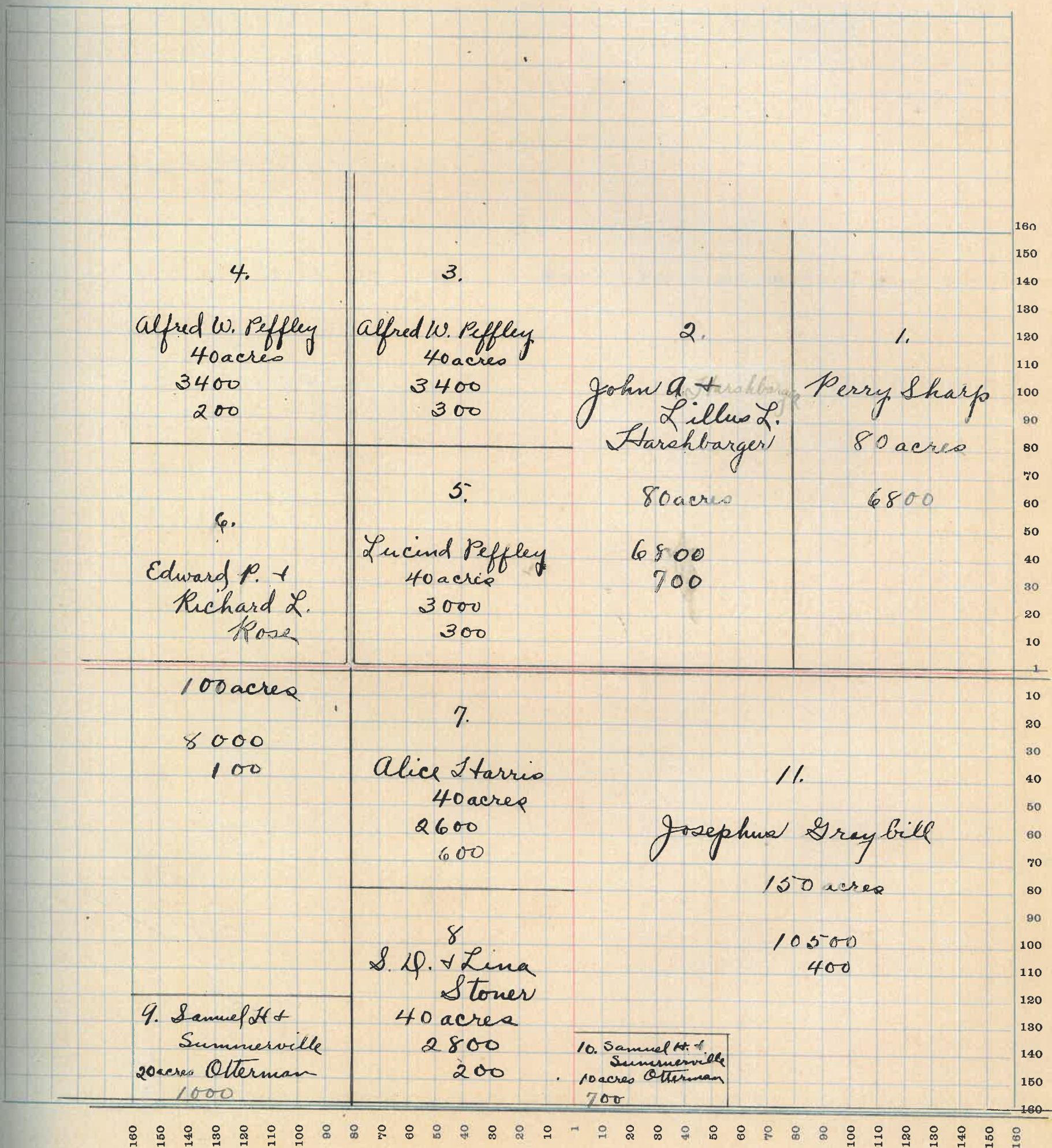
NAMES OF OWNERS	Number of Plat	DESCRIPTION	Section	Township	Range	Acres	Hundredths	Value of Lands	Value of Improvements	Value of Lands and Improvements
✓ Sharp Perry	1	E ⁺ NE ⁺	15	17	3	80		6800		6800
✓ Harkbarger John G. & Lillie L.	2	W ⁺ NE ⁺				80		6400	700	7500
✓ Peffley Alfred W.	3	NE ⁺ NW ⁺				40		3400	300	3700
	4	NW ⁺ NW ⁺				40		3400	200	3600
✓ Peffley Lucinda	5	SE ⁺ NW ⁺				40		3000	300	3300
✓ Rose Edward P. & Richard P.	6	Pt W ⁺				100		4000	100	8100
✓ Harris Alice	7	NE ⁺ SW ⁺				40		2600	600	3200
✓ Stoner S. D. & Lina J.	8	SE ⁺ SW ⁺				40		2800	200	3000
✓ Otterman Samuel & <small>Summerville</small>	9	Pt S ⁺				20		1000		1000
	10	Pt S ⁺				10		700		700
✓ Graybill Josephus	11	Pt SE ⁺				150		10500	400	10900

SECTION No. 15

Congressional Township No. 17, R 3

SCALE—Forty rods to an inch, or ten rods to a space, Congress Land, which is one mile square for a section.
 Number of acres in this Section, according to the United States Survey _____

6800
1500
1700
1600
1300
8100
200
000
1000
700
900



160 150 140 130 120 110 100 90 80 70 60 50 40 30 20 10 1 10 20 30 40 50 60 70 80 90 100 110 120 130 140 150 160

MONTGOMERY COUNTY, INDIANA, 1922

Assessor's Plat Book for _____

Township, No. _____

T. R. WOODBURN PRINTING CO. TERRE HAUTE, IND.

NAMES OF OWNERS	Number of Plat	DESCRIPTION	Section	Township	Range	Acres	Hundredths	Value of Lands	Value of Improvements	Value of Lands and Improvements
✓ Rose Grant E.	1	NE ⁴	16	17	3	160		14400	300	14700
✓ Kessler Benj. & Co. E.	2	Pt NW ⁴				129 ²	25	12250	1100	13350
✓ Hamwood Harry B.	3	Pt W ² NW ⁴				34	71	3060		3060
✓ Graybill Josephus	4	W ² SW ⁴				80		6800		6800
✓ Stoner Samuel D.	5	Pt S ²				159		15000	400	15400
✓ Chaffin Jas. A.	6	E ² SE ⁴				80		6800	300	7100

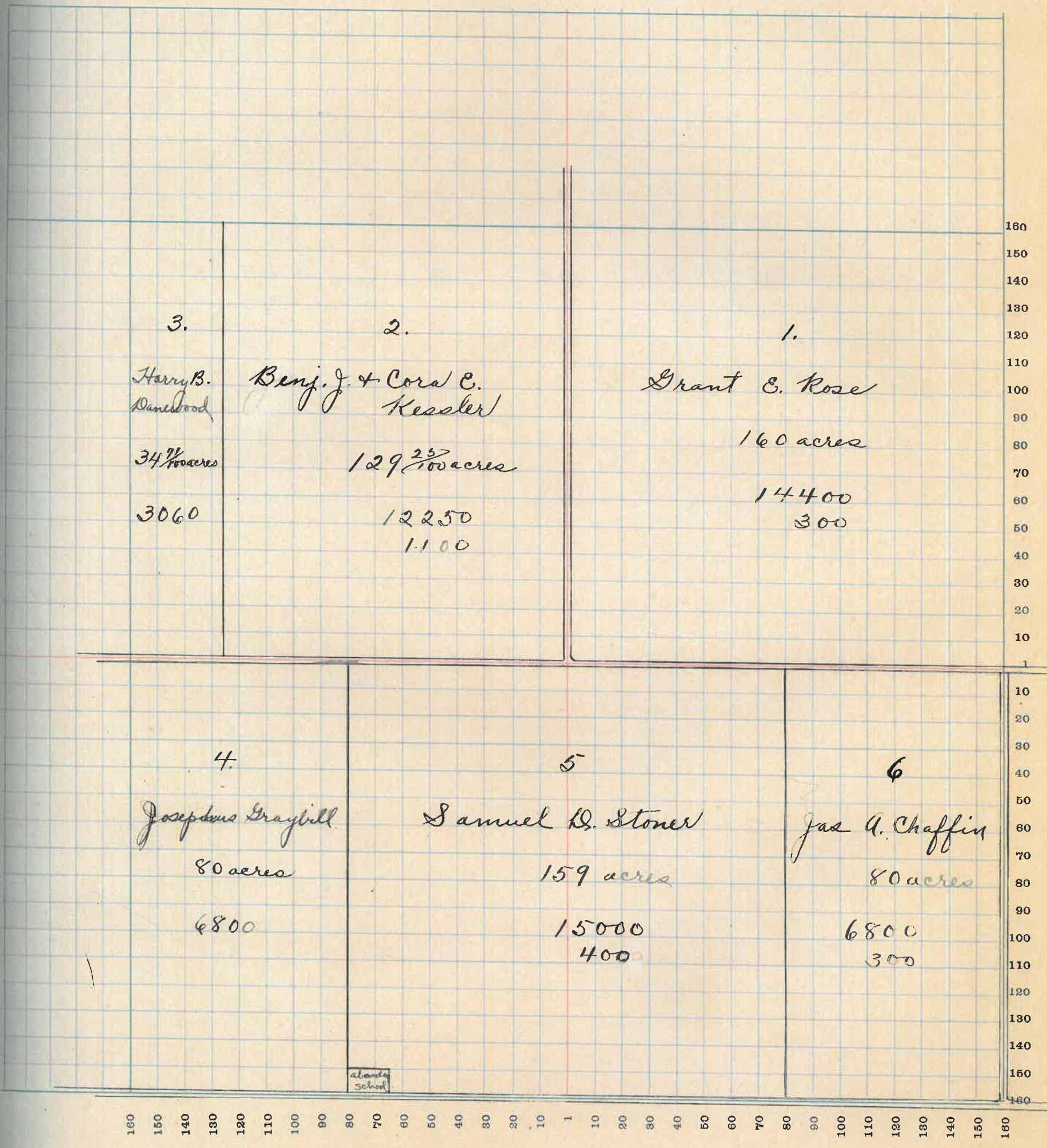
SECTION No. 16

Congressional Township No. 17, R 3

SCALE—Forty rods to an inch, or ten rods to a space, Congress Land, which is one mile square for a section.
 Number of acres in this Section, according to the United States Survey _____

ue of
 is and
 rove-
 ents

1700
 350
 060
 400
 5400
 1100



160 150 140 130 120 110 100 90 80 70 60 50 40 30 20 10 1 10 20 30 40 50 60 70 80 90 100 110 120 130 140 150 160

MONTGOMERY COUNTY, INDIANA, 1922

Assessor's Plat Book for _____

Township, No. _____

T. R. WOODBURN PRINTING CO. TERRE HAUTE, IND.

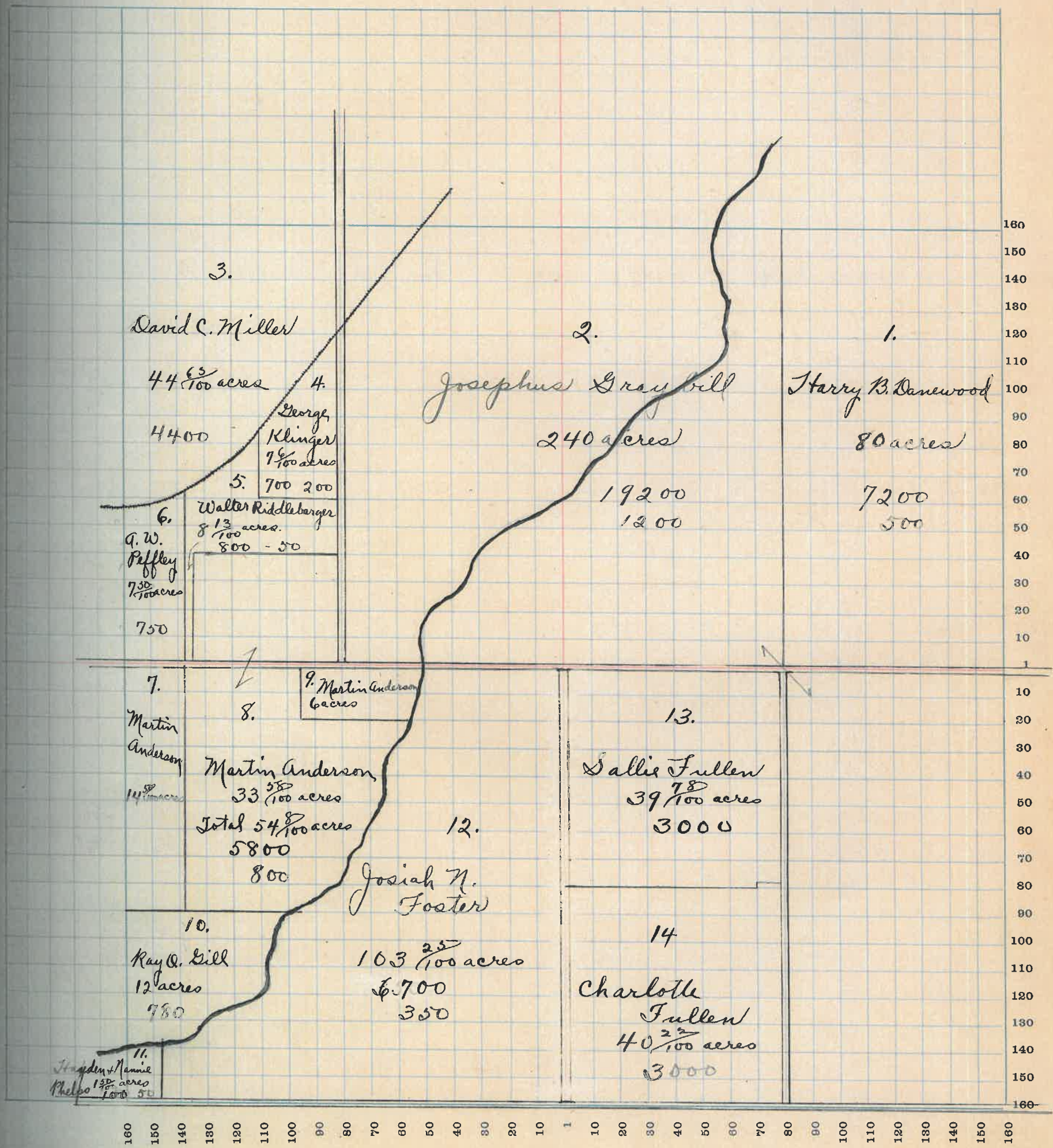
NAMES OF OWNERS	Number of Plat	DESCRIPTION	Section	Township	Range	Acres	Hundredths	Value of Lands	Value of Improvements	Value of Lands and Improvements
✓ Stanwood Harry B.	1	E ² N E ⁴	17	17	3	80		7200	500	7700
✓ Graybill Josephus	2	Pt				240		19200	1200	20400
Miller David C.	3	Pt W ² N W ⁴				44	65	4400		4400
Klinger George	4	Pt N W ⁴				7	60	700	200	900
✓ Riddleberger Walter	5	Pt N W ⁴				8	13	800	50	850
✓ Peffley A. W.	6	Pt N W ⁴				7	50	750		750
Anderson Martin	7	Pt S W ⁴				54	50	5800	800	6600
	8	Pt S W ⁴								
	9	Pt S W ⁴								
✓ Gill Ray O.	10	Pt S W ⁴				12		780		780
✓ Phelps Hayden + Nannie	11	Pt S W ⁴				1	50	100	50	150
✓ Foster Josiah N.	12	Pt S W ⁴				103	25	6700	350	7050
✓ Fullen Sallie	13	Pt W ² S E ⁴				39	78	3000		3000
✓ Fullen Charlotte	14	Pt W ² S E ⁴				40	22	3000		3000

SECTION No. 17

Congressional Township No. 17, R 3

SCALE—Forty rods to an inch, or ten rods to a space, Congress Land, which is one mile square for a section.
 Number of acres in this Section, according to the United States Survey.

7700
 0400
 4400
 900
 850
 750
 6600
 780
 150
 050
 000
 000



160 150 140 130 120 110 100 90 80 70 60 50 40 30 20 10 1 10 20 30 40 50 60 70 80 90 100 110 120 130 140 150 160

MONTGOMERY COUNTY, INDIANA, 1922

Assessor's Plat Book for _____

Township, No. _____

T. R. WOODBURN PRINTING CO. TERRE HAUTE, IND.

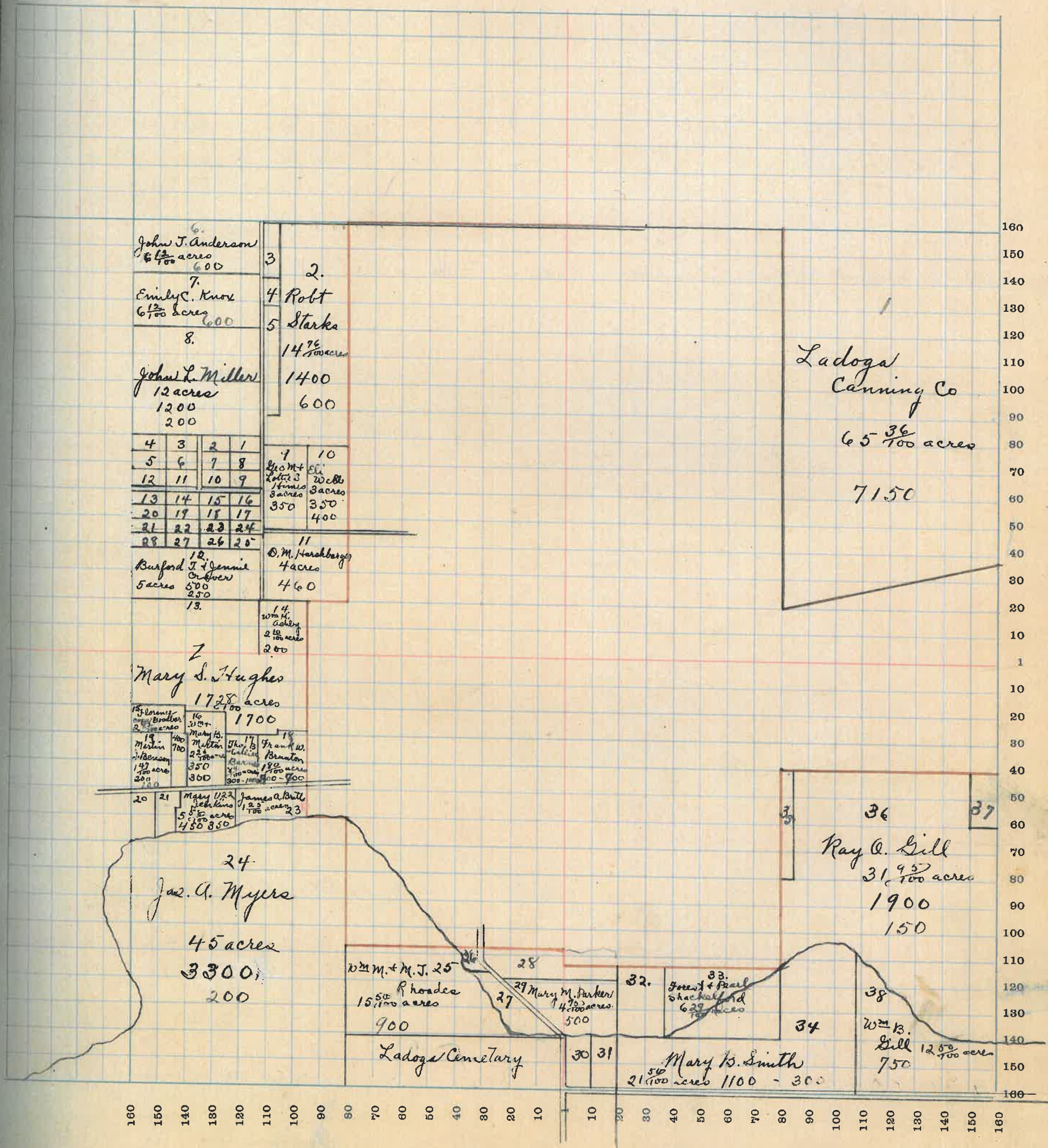
NAMES OF OWNERS	Number of Plat	DESCRIPTION	Section	Township	Range	Acres	Hundredths	Value of Lands	Value of Improvements	Value of Lands and Improvements
Lanning Co. Ladoga	1	Pt NE ⁴	18	17	3	65	36	7150		
Starks R. H. B.	2	Pt NW ⁴				14	76	1400	600	2000
McKinsey Ellen M.	3	Pt NW ⁴				1		125	200	325
McKinsey Jonathan	4	Pt NW ⁴					50	50		50
Gentry James	5	Pt NW ⁴				2	52	330	220	550
Anderbon John F.	6	Pt NW ⁴				6	12	600		600
Knox Emily C.	7	Pt NW ⁴				6	12	600		600
Miller John R.	8	Pt NW ⁴				12	-	1200	200	1400
Himes Geo M + Lottie S.	9	Pt NW ⁴				3		350		350
Webb Eli	10	Pt NW ⁴				3		350	400	750
Harshbarger D. M.	11	Pt NW ⁴				4		460		460
Craver Bickford J + Jennie	12	Pt NW ⁴				5		500	250	750
Hughes Mary S.	13	Pt W ²				17	28	1700		1700
Ashby Wm H.	14	Pt NW ⁴				2	10	200		200
Goodbar Florence Cope	15	Pt SW ⁴				2	82	400	700	1100
Martin Wm + Mary B.	16	Pt SW ⁴				2	25	350	300	650
Barnes Thos B + Sellie	17	Pt SW ⁴					84	300	1000	1300
Brunton Frank W.	18	Pt SW ⁴				1	80	400	700	1100
Benson Martin J.	19	Pt SW ⁴				1	47	200	800	1000
Yelton Chas. + Eod M.	20	Pt SW ⁴				1	-	100	300	400
Warner Chas F. + Eliz P.	21	Pt SW ⁴					66	100	600	700
Jenkins Mary V.	22	Pt SW ⁴				5	58	450	350	800
Britto James A.	23	Pt SW ⁴				1	25	150	100	250
Myra Jas. A.	24	Pt SW ⁴				45	-	3300	200	3500
Rhodes Wm M + M. J.	25	Pt SW ⁴				15	50	400		900
Havens Leo G. Chas. James + Frank E. Davis	26	Pt SW ⁴				2	25	100		100
Branst Herman C + Lucy	27	Pt SE SW ⁴				3	50	200	200	400
Cash Jas. H. + Lucretia E.	28	Pt S ²				4	17	417		417
Parker Mary M.	29					4	75	500		500
Marshall Mary	30	W ² SE ⁴				1	-	60		60
Marshall John B.	31	W ² SE ⁴				1	-	60	150	210
Pearce Joseph H + Nancy M.	32	Pt SE ⁴				2	11	150		150
Shackelford Forest + Pearl	33	Pt SE ⁴				6	29	250		250
Smith Mary B.	34	Pt SE ⁴				21	50	1100	300	1400
Rose Richard + Minty M.	35	Pt SE ⁴				1	05	150		150
Gill Ray G.	36	Pt SE ⁴				31	95	1900	150	2050
Alfrey John E + Laura ^{Life Est of Catharine ally for sdpt}	37	Pt SE ⁴				1	05	120		120
Gill Wm B.	38					12	50	750		750
Connetsville										
Crowder Elizabeth		Pt of Lot 1 and 1/100 acres in sec 18						60	200	260
Ragsdale Henrietta		Lot 3						50	150	200
Ragsdale Samuel W + Ann		Lot 6						50	200	250
Curry Mary E		Lots 4-5-12						150	150	300
Cummins John M.		Lot 11-2-7-10						220	250	470
Thomas Ed + Emily		Lot 8-9						110	150	260
Staton Oliver		Lots 13-14-15-16-17-18-19-20								
		21-22-23-24-25-26-27-28						500	400	900

SECTION No. 18

Congressional Township No. 17, R 3

SCALE—Forty rods to an inch, or ten rods to a space, Congress Land, which is one mile square for a section.
 Number of acres in this Section, according to the United States Survey

2000
325
50
550
600
600
1400
350
750
460
750
700
200
100
50
100
100
500
60
210
150
250
100
50
50
20
50
60
100
50
60
100
00



180 150 140 130 120 110 100 90 80 70 60 50 40 30 20 10 10 20 30 40 50 60 70 80 90 100 110 120 130 140 150 160

MONTGOMERY COUNTY, INDIANA, 1922

Assessor's Plat Book for _____

Township, No. _____

T. R. WOODBURN PRINTING CO. TERRE HAUTE, IND.

NAMES OF OWNERS	Number of Plat	DESCRIPTION	Section	Township	Range	Acres	Hundredths	Value of Lands	Value of Improve-ments	Value of Lands and Improve-ments
Smith Mary B.	1		19	17	3	4	6	440		440
Gill Wm B.	2					133	58	14600	1400	16000
Gill Wm B.	3					5	72	400		400
Forsworthy Geo.	4					3	3	250	100	350
Everson John P. & Rebecca	5					2		250	200	450
Norman Chas. E. & Elsie M.	6					1	98	225	100	325
Powers Frank & Maudie	7					3		375	250	625
Byrd J. H. & Athena ² / ₃	8					6	73	800	400	1200
Davis John J.	9					253	44	22500	300	22800
Brookshire Thos. L.	10					65	80	7000	600	7600
Clack Hannah	11					1		50		50
Caldwell Elbert E. & Maiah	12					79		6800	500	7300
Caldwell Maiah	13					40		3400		3400
Emily C. Knox & Edger C. Ashby & H. M. Bachelor	14					40		3400		3400

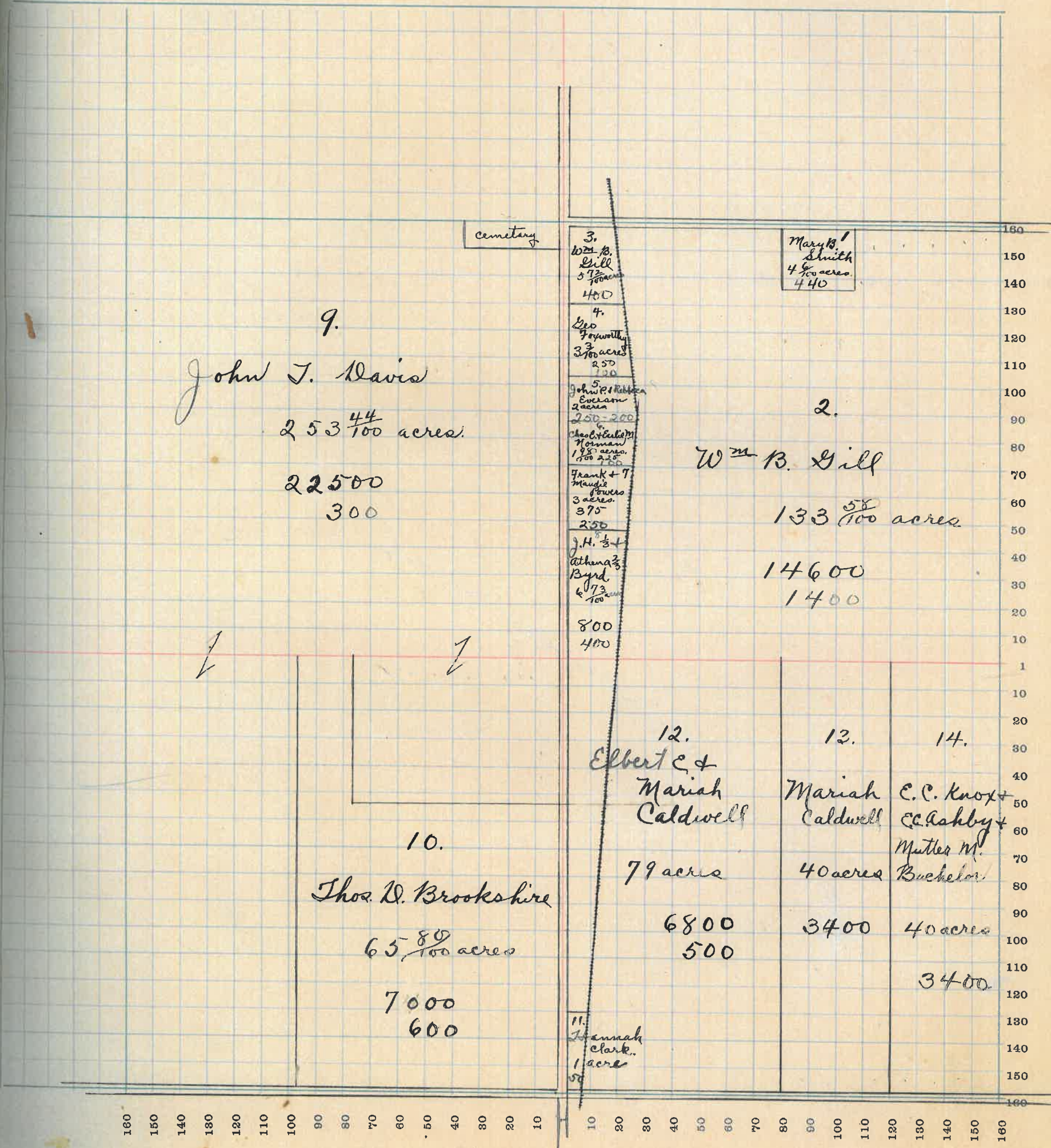
SECTION No. 19

Congressional Township No. 17, R 3

SCALE—Forty rods to an inch, or ten rods to a space, Congress Land, which is one mile square for a section.
 Number of acres in this Section, according to the United States Survey

Value of
Lands and
Improvements

440
16000
400
350
450
325
625
1200
22800
7600
50
7300
3400
3400



9.
John J. Davis
253 ⁴⁴/₁₀₀ acres.
22500
300

cemetery

3.
Wm. B. Gill
57 ⁷/₁₀₀ acres
400

4.
Geo Foxworthy
37 ³/₁₀₀ acres
250
120

5.
John P. Robbins
Everson
2 acres
250-200

6.
Chas. H. Clark
18 ⁸/₁₀₀ acres
1800-220

7.
Frank + 7
Maudie
3 acres
375
250

8.
J. H. Byrd
6 ⁷/₁₀₀ acres
800
400

11.
Hannah
Clark
1 acre
50

Mary B. Smith
4 ⁹/₁₀₀ acres
440

2.
Wm B. Gill
133 ⁵⁸/₁₀₀ acres
14600
1400

10.
Thos. D. Brookshire
65 ⁸⁰/₁₀₀ acres
7000
600

12.
Albert C +
Mariah
Caldwell
79 acres
6800
500

12.
Mariah
Caldwell
40 acres
3400

14.
E. C. Knox +
C. C. Ashby +
Mutter M.
Bucheler
40 acres
3400

160 150 140 130 120 110 100 90 80 70 60 50 40 30 20 10 10 10 20 30 40 50 60 70 80 90 100 110 120 130 140 150 160

MONTGOMERY COUNTY, INDIANA, 1922

Assessor's Plat Book for _____

Township, No. _____

T. H. WOODBURN PRINTING CO. TERRE HAUTE, IND.

NAMES OF OWNERS	Number of Plat	DESCRIPTION	Section	Township	Range	Acres	Hundredths	Value of Lands	Value of Improvements	Value of Lands and Improvements
<i>Stark Otis & Lottie</i>	1	<i>E² NE⁴</i>	20	17	3	80		5200	800	6000
<i>Emily C. Knox & Edgar</i>	2	<i>Pt N²</i>				80		5200		5200
<i>Ashby & Miter M. Bachelor</i>	3	<i>NW⁴</i>				160		16000	800	16800
	4	<i>Pt SW⁴</i>				140		14000	600	14600
<i>Gill Wm B.</i>	5	<i>Pt SW⁴</i>				20		2000		2000
<i>Sidener Andrew L.</i>	6	<i>SE⁴</i>				160		16000	1200	17200

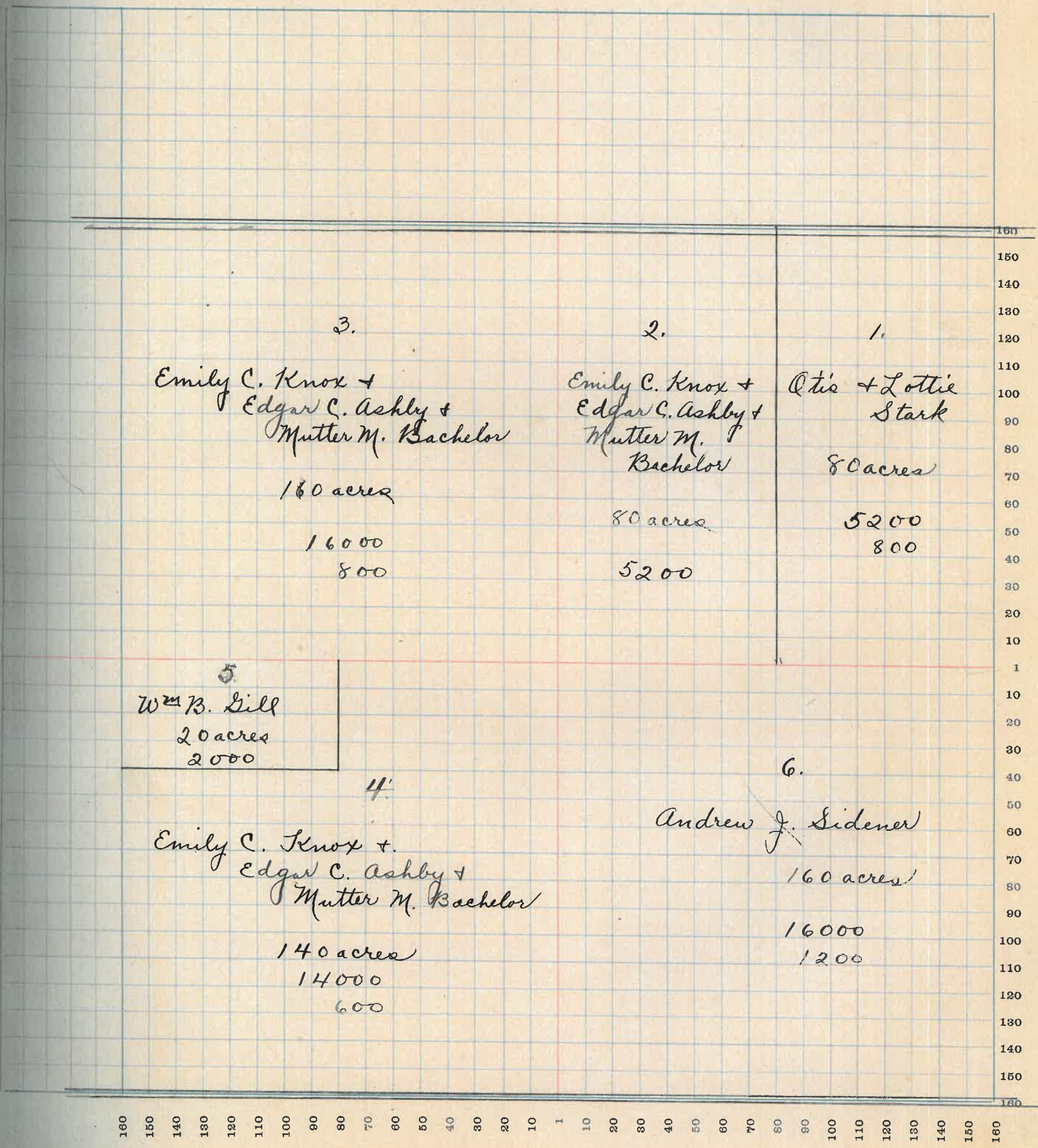
SECTION No. 20

Congressional Township No. 17, R 3

SCALE—Forty rods to an inch, or ten rods to a space, Congress Land, which is one mile square for a section.
 Number of acres in this Section, according to the United States Survey

Value of
Lands and
Improvements

6000
5200
14800
14600
2000
17200



MONTGOMERY COUNTY, INDIANA, 1922

Assessor's Plat Book for _____ Township, No. _____

T. B. WOODBURN PRINTING CO. TERRE HAUTE, IND.

NAMES OF OWNERS	Number of Plat	DESCRIPTION	Section	Township	Range	Acres	Hundredths	Value of Lands	Value of Improvements	Value of Lands and Improvements
Stark Rowena	1	Pt NE ⁴ valued with	22	17	3					
Atterman S. H.	2	Pt NE ⁴	22							
Atterman Lewis C.	3	Pt	21	17	3	210		15750	1100	16850
Stoner Samuel H.	4	Pt W ²				227	75	14750	1400	16150
Bowman Geo. H.	5	Pt S ²				45	50	6800	100	6900
Calhan Jennie	6	Pt SE ⁴				94	50	7050	300	7350

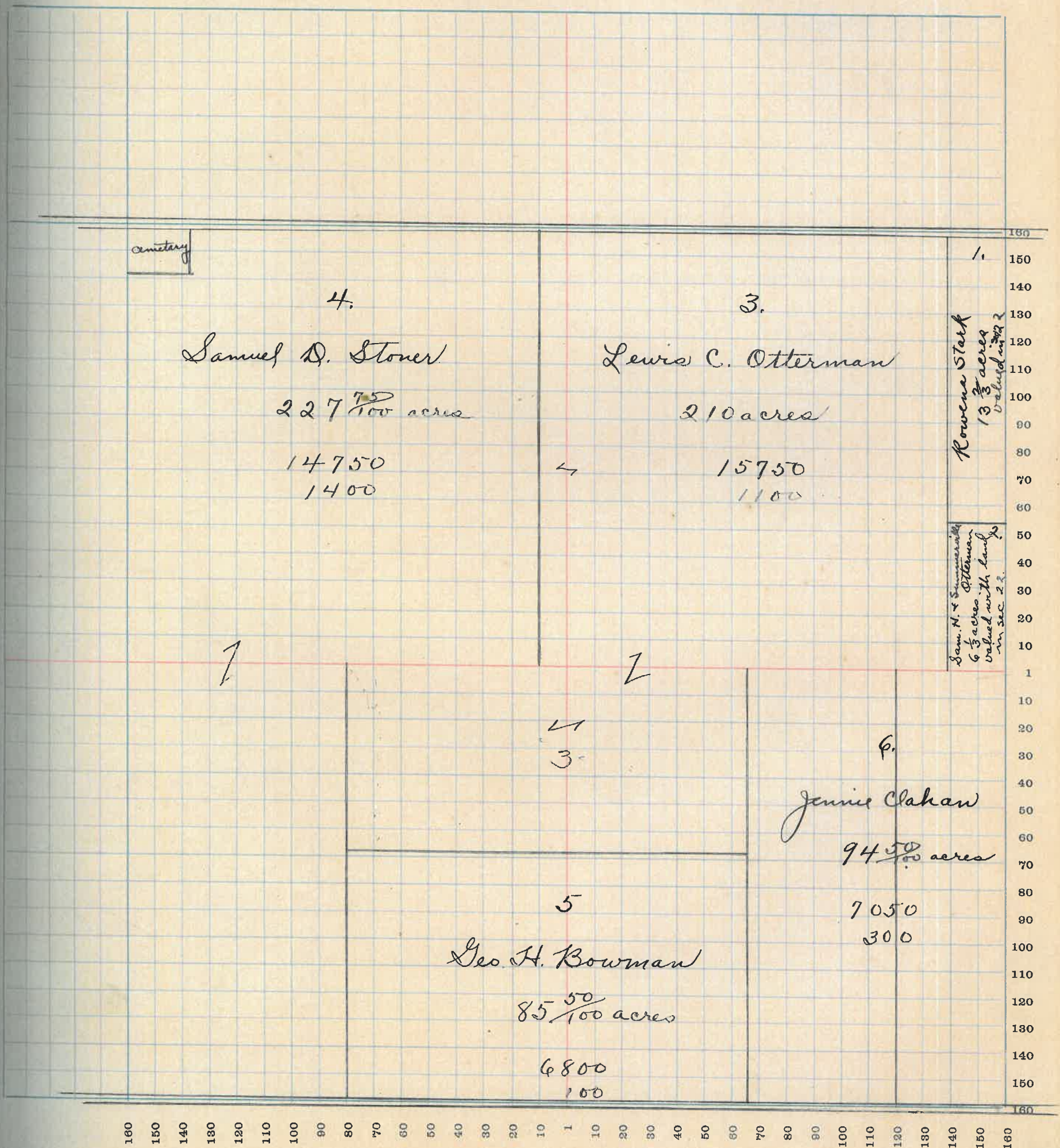
SECTION No. 21

Congressional Township No. 17, R 3

SCALE—Forty rods to an inch, or ten rods to a space, Congress Land, which is one mile square for a section.
 Number of acres in this Section, according to the United States Survey.

Value of
lands and
improve-
ments

850
150
6900
7350

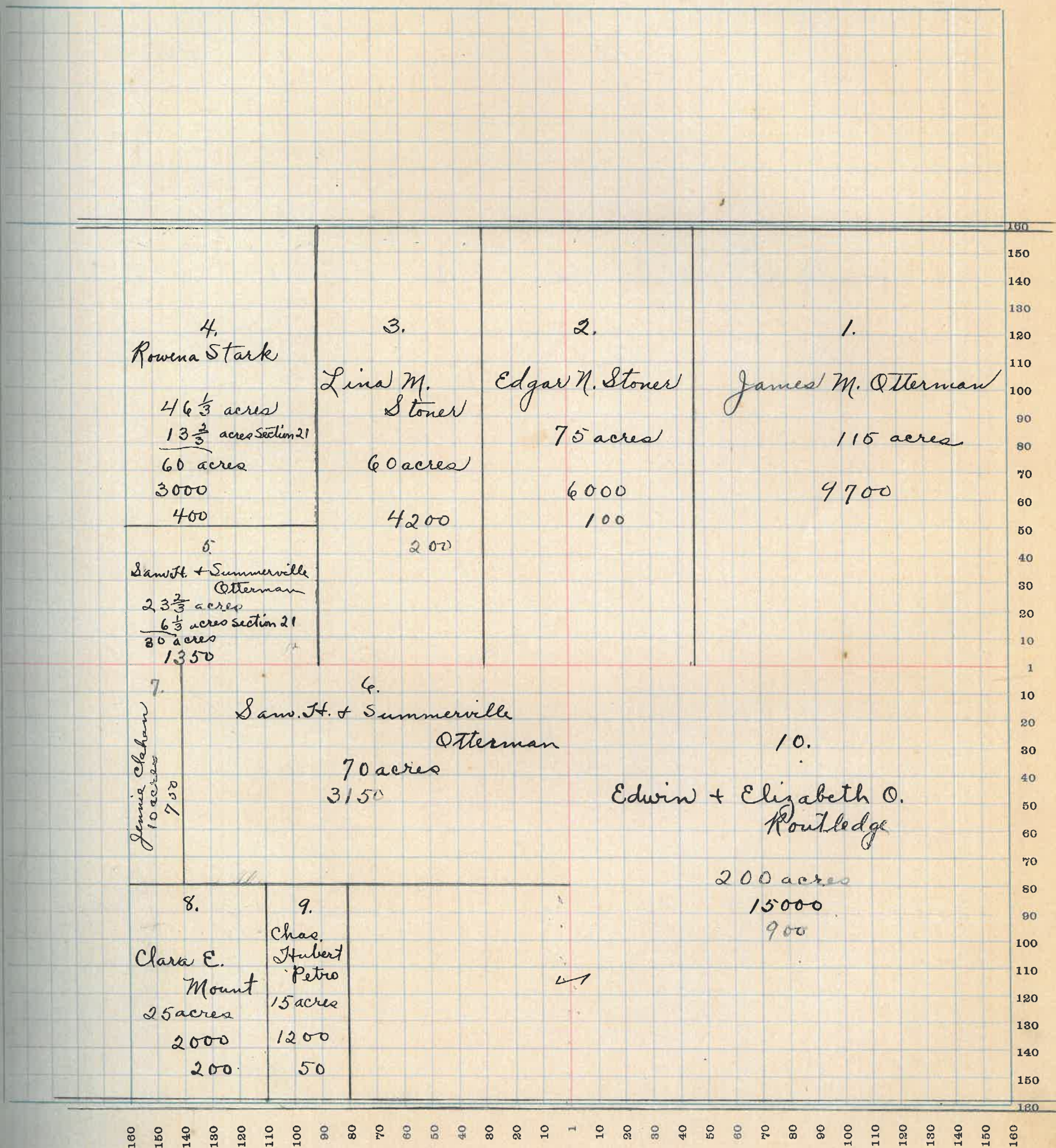


160 150 140 130 120 110 100 90 80 70 60 50 40 30 20 10 1 10 20 30 40 50 60 70 80 90 100 110 120 130 140 150 160

SECTION No. 22

Congressional Township No. 17, R 3

SCALE—Forty rods to an inch, or ten rods to a space, Congress Land, which is one mile square for a section.
 Number of acres in this Section, according to the United States Survey.....



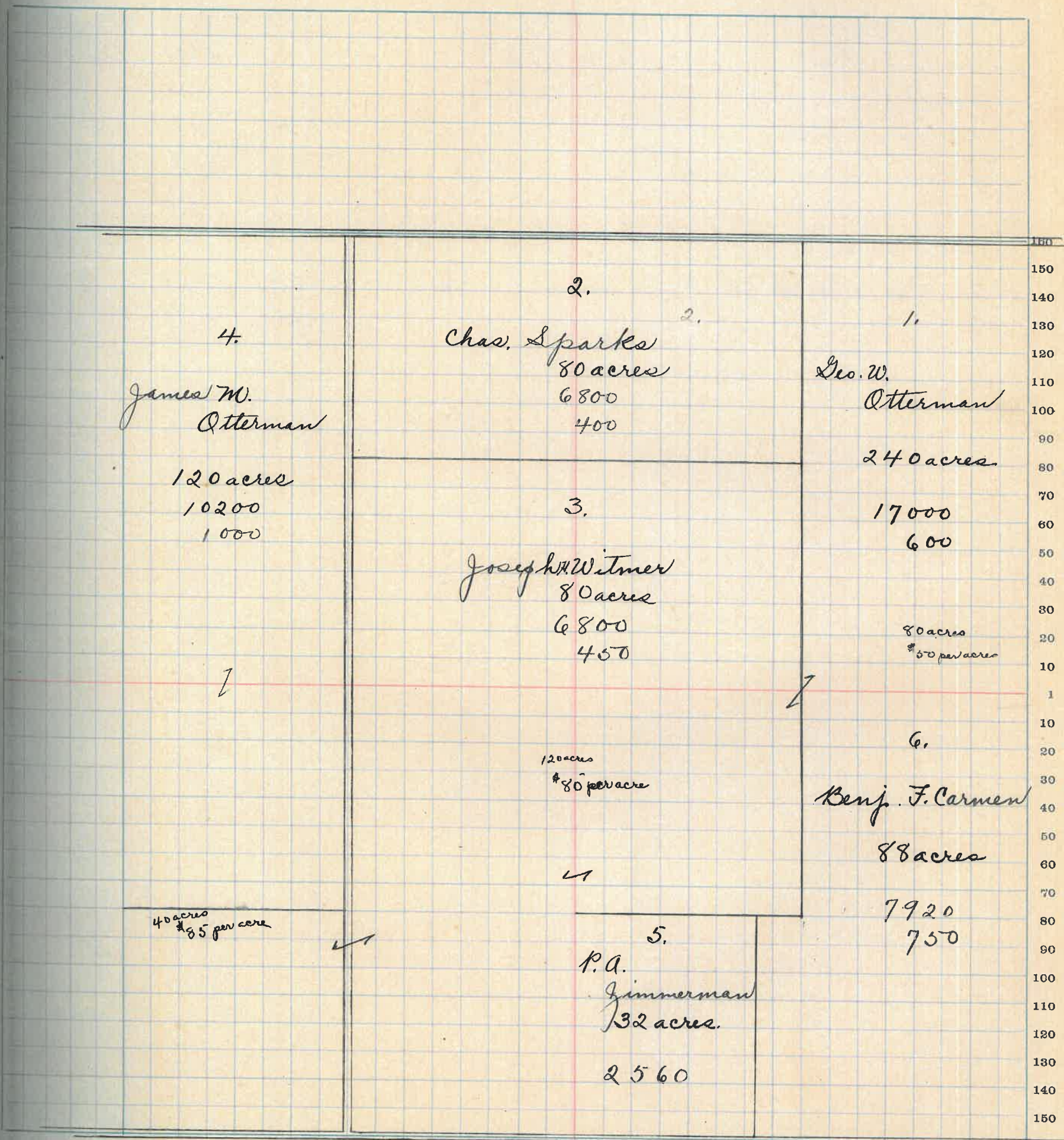
SECTION No. 23

Congressional Township No. 17, R 3

Value of
Lands and
Improvements

SCALE—Forty rods to an inch, or ten rods to a space, Congress Land, which is one mile square for a section.
Number of acres in this Section, according to the United States Survey.

17600
7200
7250
11200
2560
8670



160 150 140 130 120 110 100 90 80 70 60 50 40 30 20 10 1 10 20 30 40 50 60 70 80 90 100 110 120 130 140 150 160

MONTGOMERY COUNTY, INDIANA, 1922

Assessor's Plat Book for _____

Township, No. _____

T. H. WOODBURN PRINTING CO. TERRE HAUTE, IND.

NAMES OF OWNERS	Number of Plat	DESCRIPTION	Section	Township	Range	Acres	Hundredths	Value of Lands	Value of Improvements	Value of Lands and Improvements
Otterman Joseph	1	NE ⁴ NE ⁴	24	17	3	40		3600		3600
Lawton Aurey	2	SE ⁴ NE ⁴				40		3800	500	4300
Harris John R. & M. M.	3	W ² NE ⁴				80		7200	500	7700
Troutman Wm	4	E ² NW ⁴				80		6800	500	7300
Bradley Ella	5	NW ⁴ NW ⁴				40		3600	500	4100
Bradley L. Ruth	6	SW ⁴ NW ⁴				40		3200		3200
Tranbuel Thos. E.	7	Pt W ² SW ⁴				24		2040	200	2240
Zimmerman P. A.	8	Pt W ² SW ⁴				48		4080	100	4180
Zimmerman John F. & P. A.	8 ^{1/2}	Pt W ² SW ⁴				8		680		680
Martz John	9	Pt S ²				160		15000	1000	16000
Lawton Aurey & Ruby E.	10	Pt E ² SE ⁴				15		1400		1400
Webb Roland & May C.	11	Pt E ² SE ⁴				65		5850	400	6250

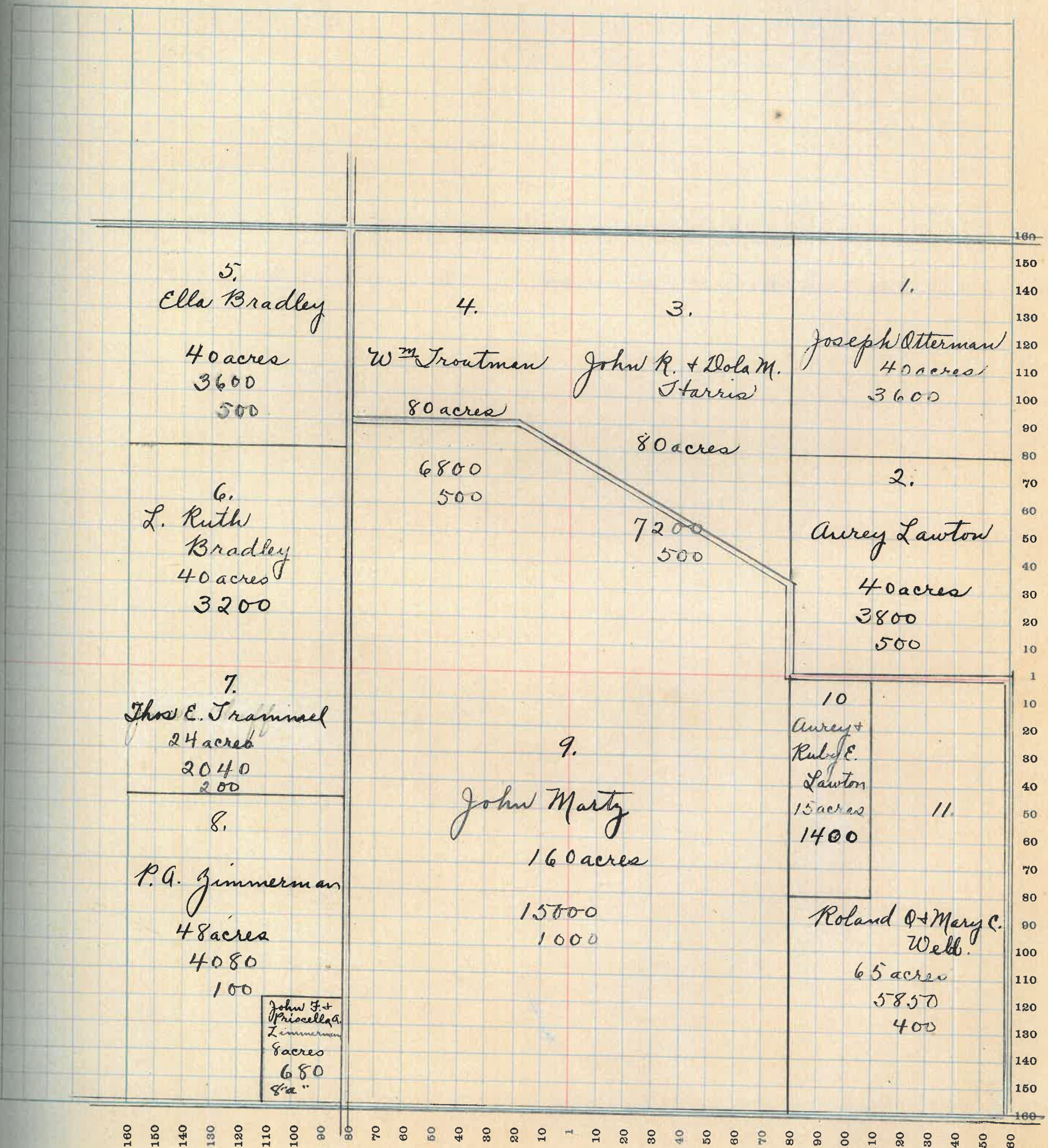
SECTION No. 24

Congressional Township No. 17, R 3

SCALE—Forty rods to an inch, or ten rods to a space, Congress Land, which is one mile square for a section.
 Number of acres in this Section, according to the United States Survey

Value of
lands and
improvements

3600
4300
7700
7300
4100
3200
2240
4180
680
16000
1400
6250



160 150 140 130 120 110 100 90 80 70 60 50 40 30 20 10 1 10 20 30 40 50 60 70 80 90 100 110 120 130 140 150 160

MONTGOMERY COUNTY, INDIANA, 1922

Assessor's Plat Book for _____

Township, No. _____

T. R. WOODBURN PRINTING CO. TERRE HAUTE IND

NAMES OF OWNERS	Number of Plat	DESCRIPTION	Section	Township	Range	Acres	Hundredths	Value of Lands	Value of Improvements	Value of Lands and Improvements
Nicks Chas.	1	Pt E ²	25	17	3	200		14400	600	15000
Trotman John	2	E ² NW ⁴				80		6000	450	6450
Miller Emma	3	W ² NW ⁴				80		6000	350	6350
Goslin Wm W.	4	W ² SW ⁴				80		6800	700	7500
Goslin Sophia A.	5	NE ⁴ SW ⁴				40		3600		3600
Lewis Ettie	6	SE ⁴ SW ⁴				40	75	3600	200	3800
Sumpter Wm J.	7	Pt SE ⁴				20	10	1700	100	1800
Harris Grace	8	Pt SE ⁴				20		1700		1700
Sumpter Wm T.	9	E ² SE ⁴				80		8000	300	8300

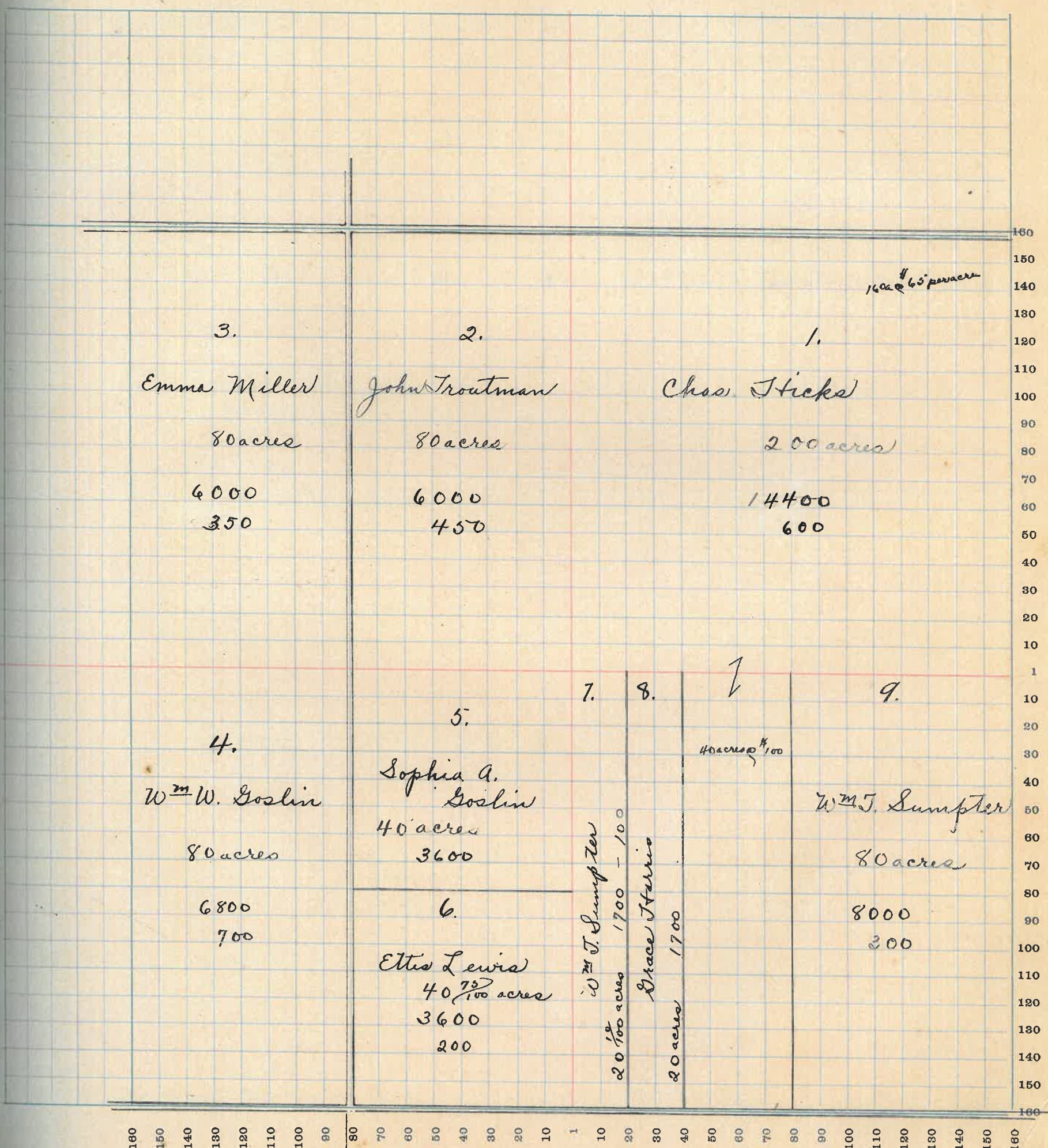
SECTION No. 25

Congressional Township No. 17, R 3

SCALE—Forty rods to an inch, or ten rods to a space, Congress Land, which is one mile square for a section.
 Number of acres in this Section, according to the United States Survey.

e of
and
ove-
nts

000
450
350
00
600
800
800
700
300



160 150 140 130 120 110 100 90 80 80 70 60 50 40 30 20 10 1 10 20 30 40 50 60 70 80 90 100 110 120 130 140 150 160

MONTGOMERY COUNTY, INDIANA, 1922

Assessor's Plat Book for _____

Township, No. _____

T. R. WOODBURN PRINTING CO. TERRE HAUTE, IND.

NAMES OF OWNERS	Number of Plat	DESCRIPTION	Section	Township	Range	Acres	Hundredths	Value of Lands	Value of Improvements	Value of Lands and Improvements
Miller Emma	1	E ² NE ⁴	26	17	3	80		5600		5600
Carman John Walter	2	Pt NE ⁴				10		1000	800	1800
Carman Benj. F.	3	Pt NE ⁴				28	60	2100		2100
Routh Anna M.	4	Pt NE ⁴				38	40	2850	300	3150
Zimmerman John F. & P. A.	5	Pt N ²				83		7060	600	7660
Dean Matilda J. & John W.	6	W ² NW ⁴				80		7600	600	8200
Dean Eva F.	7	Pt SW ⁴				40		3000		3000
Hallett Nathan	8	Pt SW ⁴				65		4220		4220
Dean Jas. M.	9	Pt E ² SW ⁴				50		4200	300	4500
Dean John W.	10	Pt E ² SW ⁴				5		450	50	500
Carman Benj. F.	11	Pt SE ⁴				159		13500	300	13800

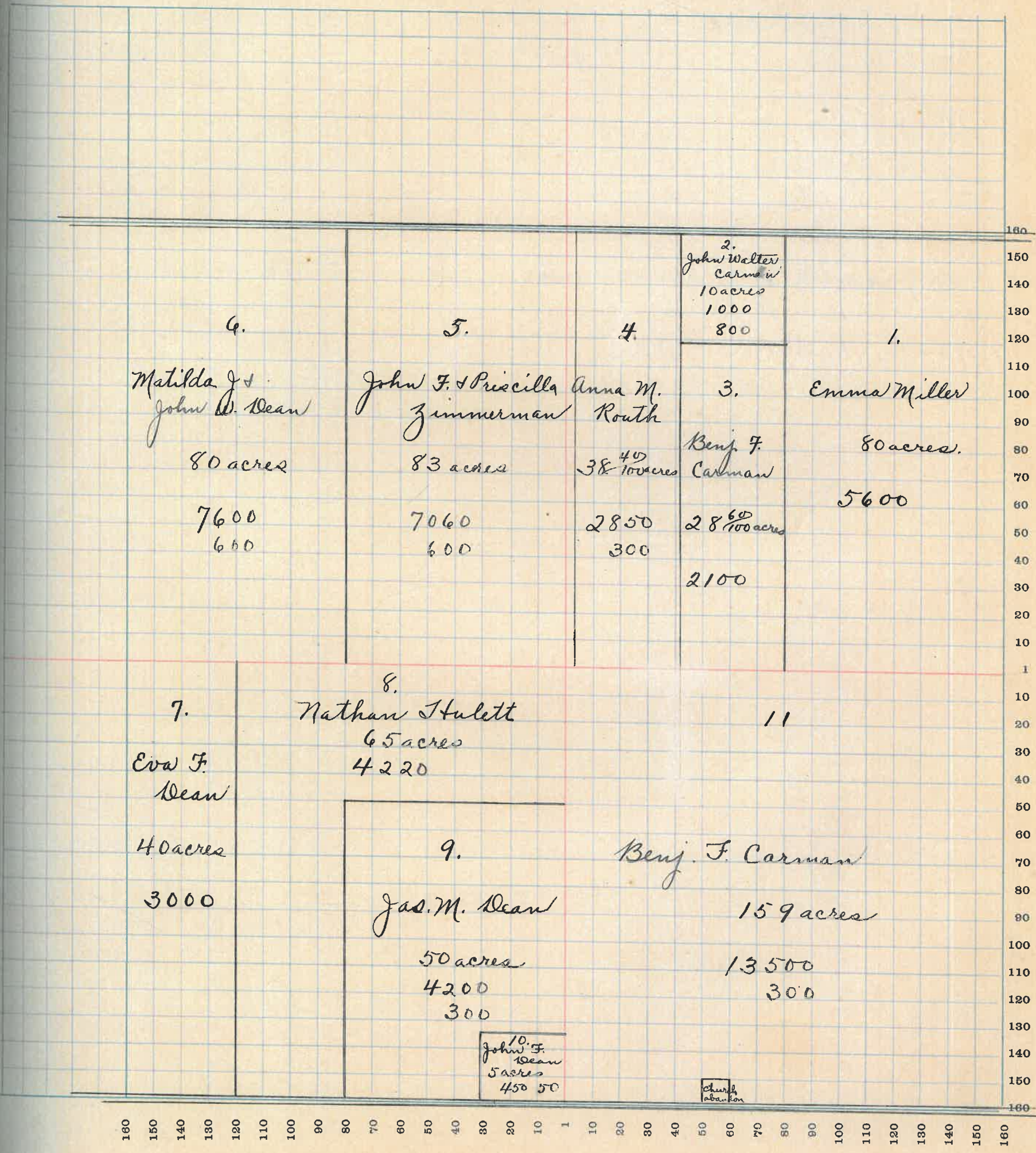
SECTION No. 26

Congressional Township No. 17, R. 3

SCALE—Forty rods to an inch, or ten rods to a space, Congress Land, which is one mile square for a section.
 Number of acres in this Section, according to the United States Survey

Value of
lands and
improvements

5600
1800
2100
3150
7660
8200
3000
4220
4500
500
8800



160 150 140 130 120 110 100 90 80 70 60 50 40 30 20 10 1 10 20 30 40 50 60 70 80 90 100 110 120 130 140 150 160

MONTGOMERY COUNTY, INDIANA, 1922

Assessor's Plat Book for _____

Township, No. _____

T. B. WOODBURN PRINTING CO. TERRE HAUTE, IND.

NAMES OF OWNERS	Number of Plat	DESCRIPTION	Section	Township	Range	Acres	Hundredths	Value of Lands	Value of Improvements	Value of Lands and Improvements
Dean Fern Slayton	1	Pt NE ⁴	27	17	3	20		1800		1800
Barnard Wm C.	2	Pt NE ⁴				40		3600		3600
Dean John W.	3	Pt C ²				100		8600	600	9200
Miller Lewis W. S. S. S. S.	4	Pt NE ⁴				10		900	150	1050
Hardesty Manf L.	5	Pt NE ⁴				10		900	250	1150
Crosby Samuel W.	6	Pt N ²				153	28	14670	700	15370
Stark James H.	7	Pt W ² NW ⁴				30		2400		2400
Stull Henry C.	8	Pt NW ⁴				13	33	1040	200	1240
Payne Bertha	9	Pt W ²				105	48	8200	500	8700
Call Gertie	10	Pt SW ⁴				10		750	100	850
Click Cecil C. & May A.	11	Pt S ²				88		7040	1000	8040
Worrick Wm H.	12	Pt SW ⁴				20		1500	350	1850
Hulet Nathan	13	Pt SW ⁴				40		3000	100	3100

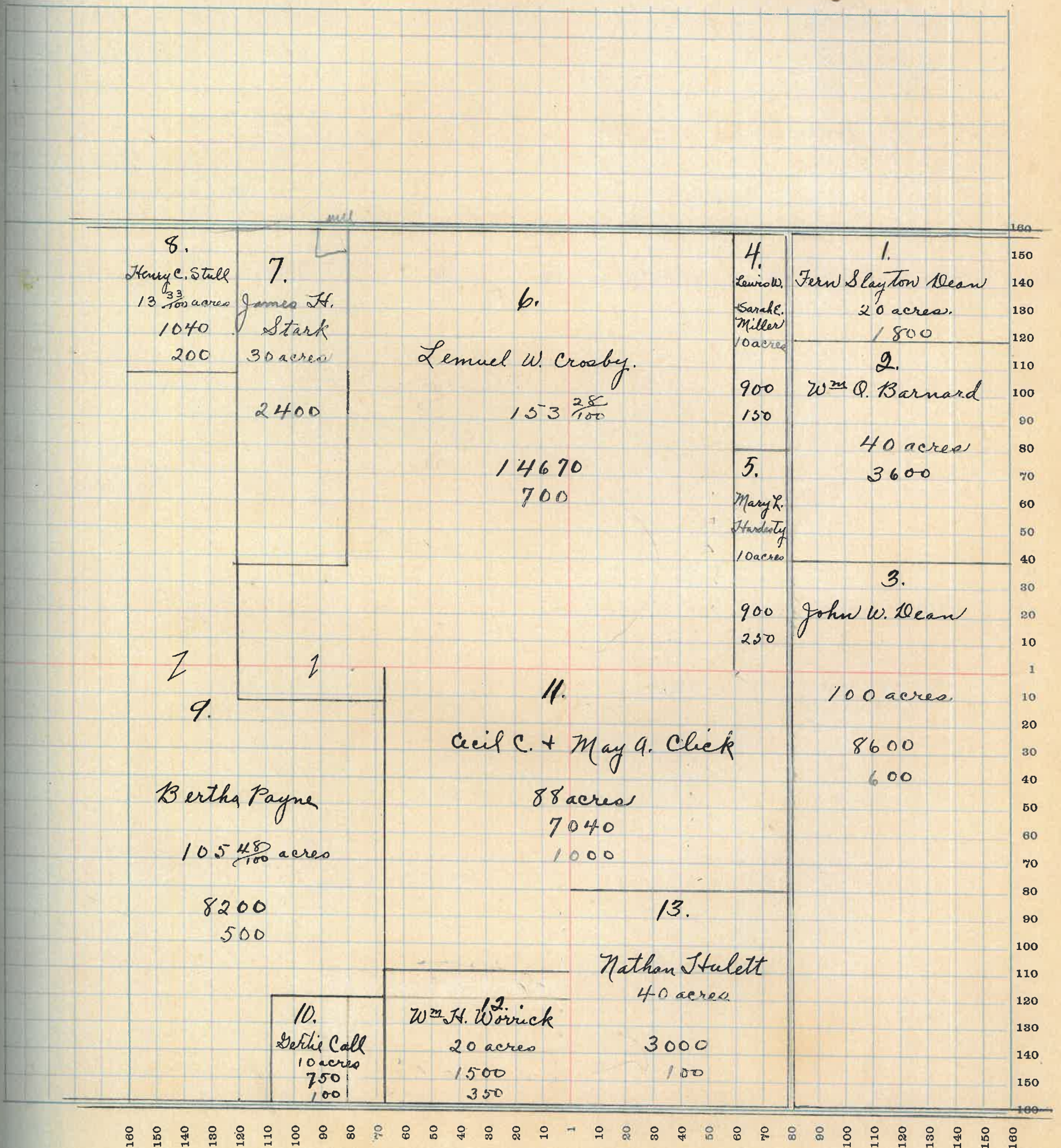
SECTION No. 27

Congressional Township No. 17, R 3

SCALE—Forty rods to an inch, or ten rods to a space, Congress Land, which is one mile square for a section.
 Number of acres in this Section, according to the United States Survey

ue of
ds and
prove-
ents

1800
3600
7200
1050
1150
5370
2400
1240
8700
850
8040
1850
3100



MONTGOMERY COUNTY, INDIANA, 1922

Assessor's Plat Book for _____ Township, No. _____

T. R. WOODBURN PRINTING CO. TERRE HAUTE, IND.

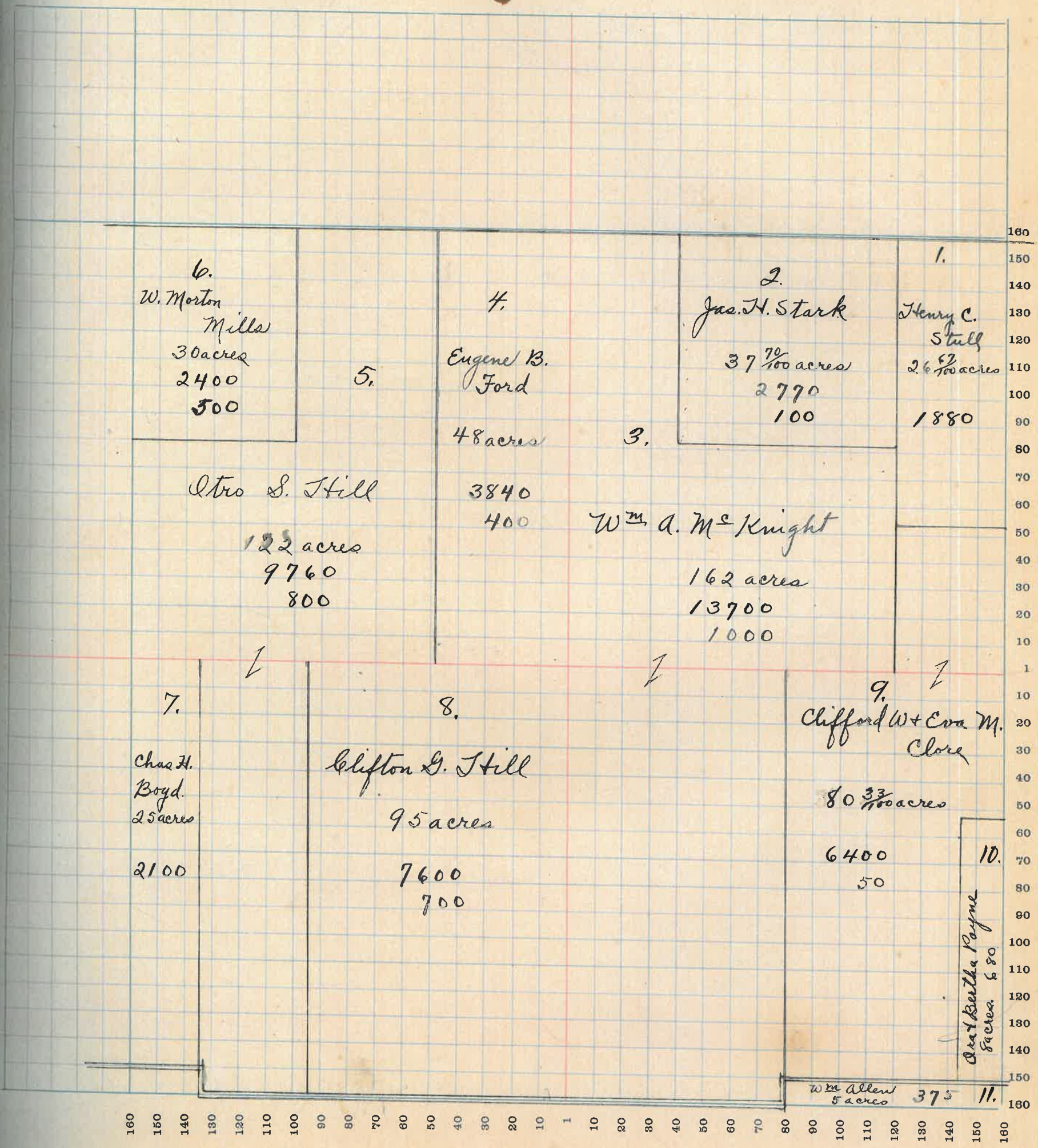
NAMES OF OWNERS	Number of Plat	DESCRIPTION	Section	Township	Range	Acres	Hundredths	Value of Lands	Value of Improvements	Value of Lands and Improvements
Stull Henry C.	1	Pt NE ⁴	28	17	3	26	67	1880		1880
Stark Jas. H.	2	Pt NE ⁴				37	70	2770	100	2870
Mc Knight Wm. A.	3	Pt E ²				162		13700	1000	14700
Ford Eugene B.	4	Pt E ² NW ⁴				48		3840	400	4240
Hill Otho S.	5	Pt W ²				122		9760	800	10560
Mills W. Morton	6	Pt NW ⁴				30		2400	500	2900
Boyd Chas. H.	7	Pt SW ⁴				25		2100		2100
Hill Clifton G.	8	Pt SW ⁴				95		7600	700	8300
Clore Clifford W. & Eva M.	9	Pt SE ⁴				80	33	6400	50	6450
Payne Bertha & Ora	10	Pt SE ⁴				8		680		680
Allen W. W.	11	Pt SE ⁴				5		375		375

SECTION No. 28

Congressional Township No. 17, R 3

SCALE—Forty rods to an inch, or ten rods to a space, Congress Land, which is one mile square for a section.
 Number of acres in this Section, according to the United States Survey.

1880
 870
 700
 240
 560
 900
 100
 300
 450
 680
 375



MONTGOMERY COUNTY, INDIANA, 1922

Assessor's Plat Book for _____

Township, No. _____

T. H. WOODBURN PRINTING CO. TERRE HAUTE, IND.

NAMES OF OWNERS	Number of Plat	DESCRIPTION	Section	Township	Range	Acres	Hundredths	Value of Lands	Value of Improve-ments	Value of Lands and Improve-ments
Mills W. Morton	1	PTNE ⁴	29	17	3	155	85	15500	100	15600
Glover Chas. E.	2	PTNW ⁴				100		10000	600	10600
Hicks Martin	3	PTW ²				216	68	17200	400	17600
Barners Edwin & H.C.	4	W ² SE ⁴				80		6800	300	7100
Boyd Chas. H.	5	E ² SE ⁴				80		6800	1000	7900

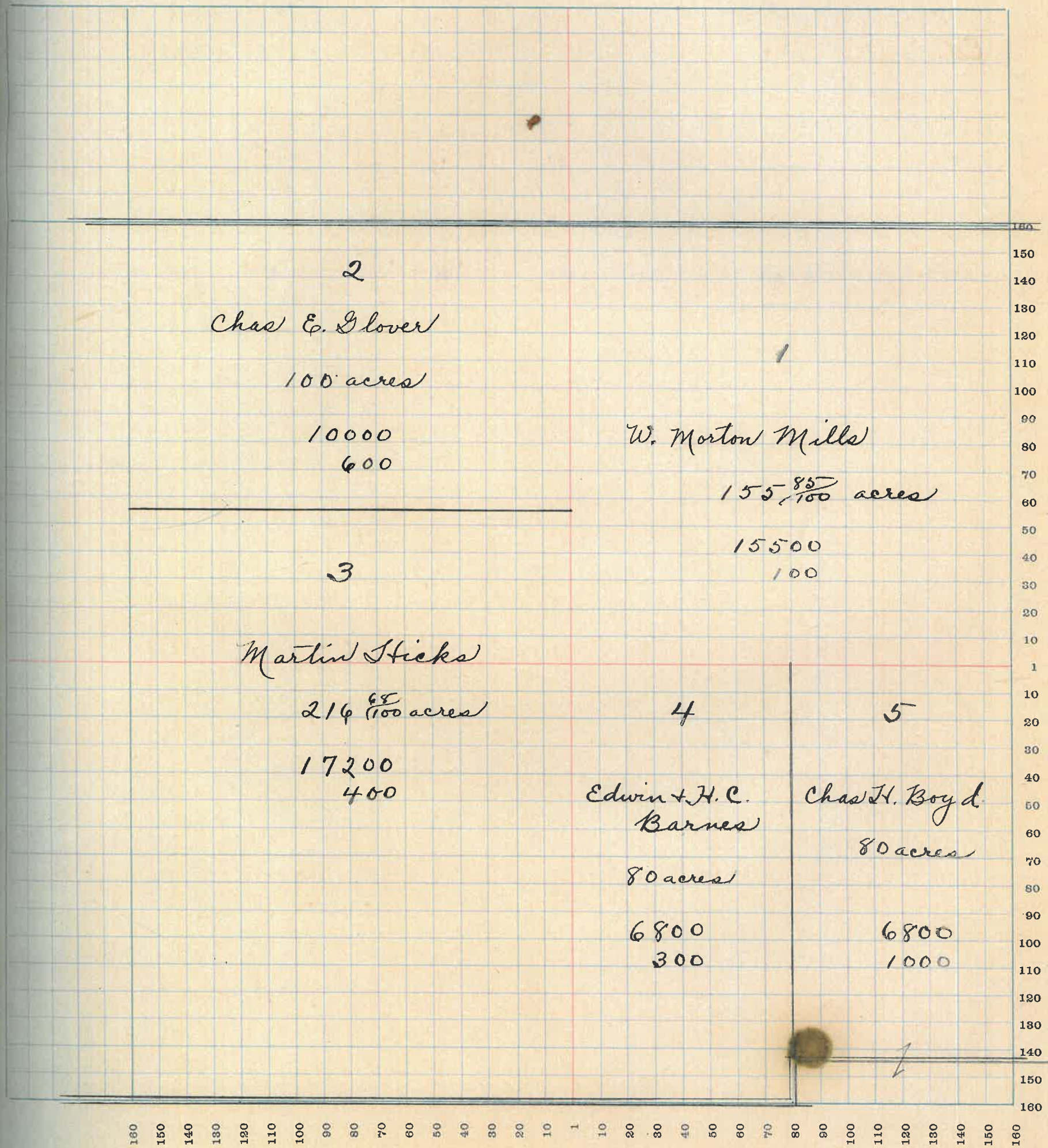
SECTION No. 29

Congressional Township No. 17, R 3

SCALE—Forty rods to an inch, or ten rods to a space, Congress Land, which is one mile square for a section.
Number of acres in this Section, according to the United States Survey

Value of
lands and
improvements

5600
6600
7600
7100
7900



2

Chas E. Glover

100 acres

10000
600

W. Morton Mills

155 ⁸⁵/₁₀₀ acres

15500
100

3

Martin Sticks

216 ⁶⁸/₁₀₀ acres

17200
400

4

Edwin + H. C.
Barnes

80 acres

6800
300

5

Chas H. Boyd

80 acres

6800
1000

160 150 140 130 120 110 100 90 80 70 60 50 40 30 20 10 1 10 20 30 40 50 60 70 80 90 100 110 120 130 140 150 160

MONTGOMERY COUNTY, INDIANA, 1922

Assessor's Plat Book for _____

Township, No. _____

T. R. WOODBURN PRINTING CO. TERRE HAUTE, IND.

NAMES OF OWNERS	Number of Plat	DESCRIPTION	Section	Township	Range	Acres	Hundredths	Value of Lands	Value of Improvements	Value of Lands and Improvements
Gill Wm B.	1	Pt NE ⁴	30	17	3	20		2500		2500
Barnes Robt. L.	2	Pt NE ⁴				140		17500	800	18300
O'Conner Everett C. & Beatrice	3	N ² NW ⁴				80		6800	350	7150
Caldwell Elbert E.	4	Pt NW ⁴				60		5100	200	5300
Caldwell E. & M.	5	Pt S ² NW ⁴				80		1600		1600
Bymaster Daniel W.	6	Pt W ² SW ⁴				40		2800	500	3300
Shackelford Daniel V. & H. M.	7	Pt SW ⁴				84		5460	400	5860
Hicks Arnetta A.	8	Pt W ²				2		100		100
Zimmerman Geo.	9	Pt SE ⁴ SW ⁴				20		900	100	1000
Everson Joe E.	10	Pt SE ⁴ SW ⁴				8		560		560
Hicke Martin	11	N ² SE ⁴				80		7200	1000	8200
Everson Anna M.	12	Pt S ²				86		6880	300	7180

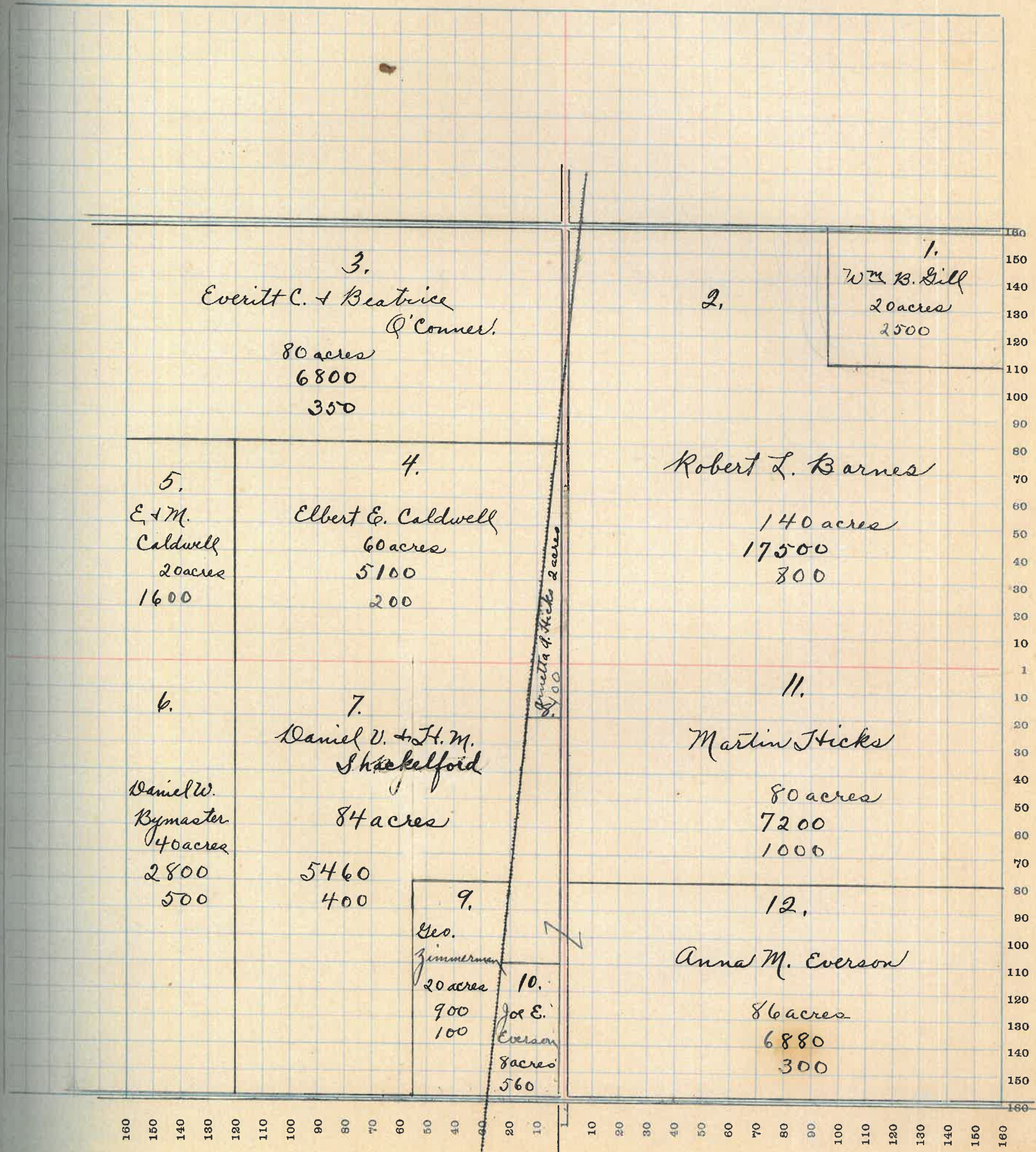
SECTION No. 30

Congressional Township No. 17, R 3

SCALE—Forty rods to an inch, or ten rods to a space, Congress Land, which is one mile square for a section.
 Number of acres in this Section, according to the United States Survey

Value of
Lands and
Improvements

2500
18300
7150
5300
1600
3300
5860
100
1000
560
8200
7180



160 150 140 130 120 110 100 90 80 70 60 50 40 30 20 10 10 20 30 40 50 60 70 80 90 100 110 120 130 140 150 160

MONTGOMERY COUNTY, INDIANA, 1922

Assessor's Plat Book for _____

Township, No. _____

T. R. WOODBURN PRINTING CO. TERRE HAUTE, IND.

NAMES OF OWNERS	Number of Plat	DESCRIPTION	Section	Township	Range	Acres	Hundredths	Value of Lands	Value of Improvements	Value of Lands and Improvements
Joel C. Starshbarger	1	NE ⁴	31	17	3	159		11920	600	12520
James S. Sutherlin	2	PT E ² NW ⁴				30		2550	400	2950
Joseph Putney	3	PT W ²				144		12960	400	13360
Miles E. Chastain	4	PT SW ⁴				90	58	6750	300	7050
James F. Young	5	PT SW ⁴				32	09	3080	300	2380
Grace M. Young	6	PT SE ⁴				112		10640	700	11340
Walter Ford	7	PT E ² SE ⁴				1		80		80
Claud Rogers	8	PT E ² SE ⁴				3		240		240
Edward M. Benny	9	PT SE ⁴				49	06	4160	200	4360
Forest Stone		East Division								
Tillman H. Fry		Lots 1, 2, 3, 4, 5, 6						400	200	600
Henry J. Morris		Lots 7, 8						100		100
		West Division								
W ^m F. + Delilah Young		Lots 1, 7, 8, 9 PT 5, PT 10 + PT 6						300	50	350
Oliver W. Bales		Lots 4, PT 6, PT 5, PT 2 PT 10						1200	200	1400

SECTION No. 31

Congressional Township No. 17, R 3

SCALE—Forty rods to an inch, or ten rods to a space, Congress Land, which is one mile square for a section.
 Number of acres in this Section, according to the United States Survey

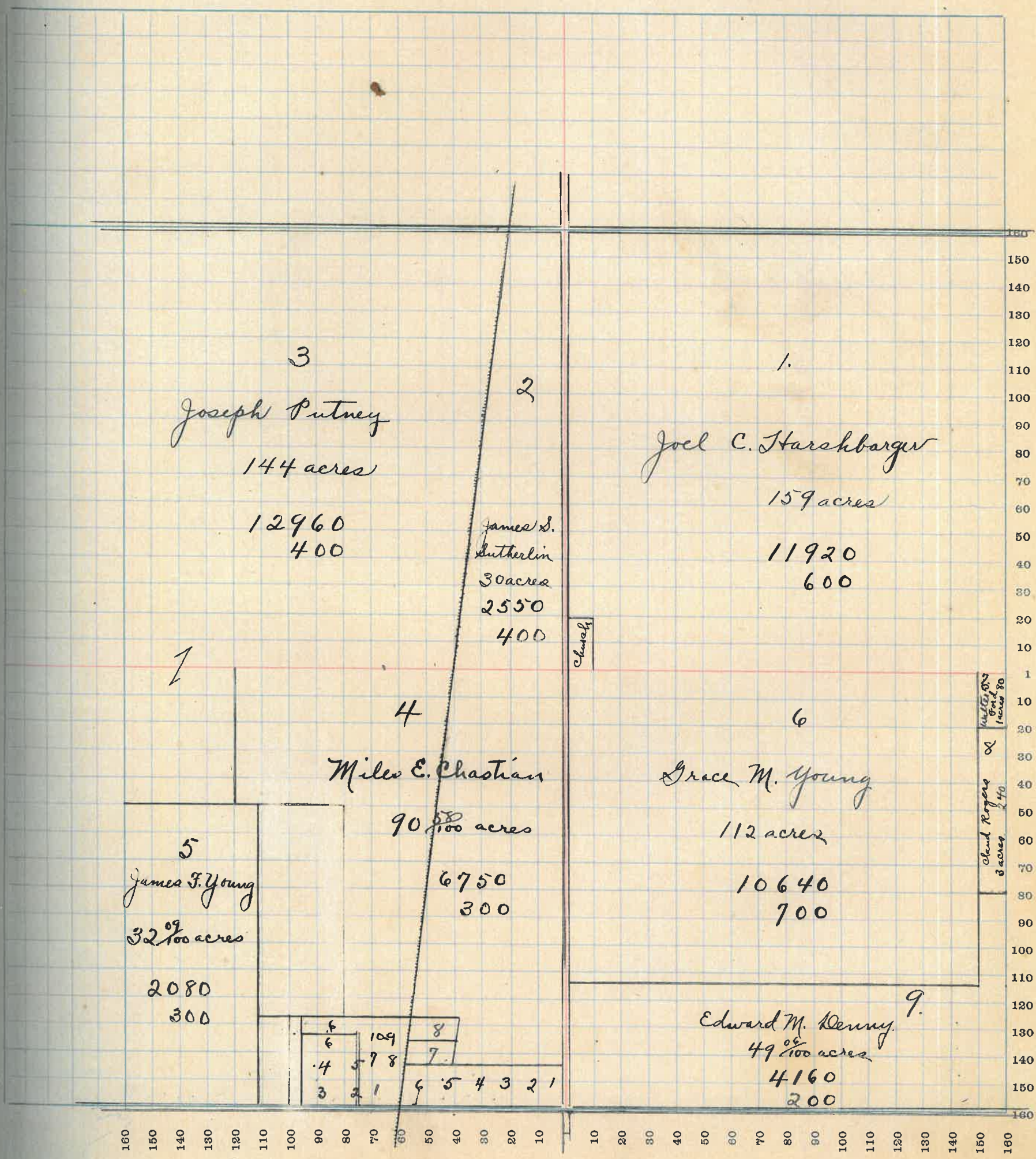
Value of
Lands and
Improvements

125 20
2950
13360
7050
2381

11340
80
241
4361

600
100

350
1400



160
150
140
130
120
110
100
90
80
70
60
50
40
30
20
10
1
10
20
30
40
50
60
70
80
90
100
110
120
130
140
150
160

MONTGOMERY COUNTY, INDIANA, 1922

Assessor's Plat Book for _____

Township, No. _____

T. R. WOODBURN PRINTING CO. TERRE HAUTE, IND.

NAMES OF OWNERS	Number of Plat	DESCRIPTION	Section	Township	Range	Acres	Hundredths	Value of Lands	Value of Improvements	Value of Lands and Improvements
Boyd Chas. H.	1	Pt E ² NE ⁴	32	17	3	6		420		420
Brookshire Thos. W.	2	Pt E ² NE ⁴				76		5120		5120
Elliott O. W.	3	Pt NE ²				99	75	8410	700	9110
Hill Cecil A.	4	Pt E ² NW ⁴				58	25	4930		4930
Sutherland Jas. S.	5	Pt W ²				38	15	1950		1950
Ford Walter B.	6	Pt W ²				63	75	4720	400	5120
Rogers Claud	7	Pt SW ⁴				19	74	1760	350	2110
Young James F.	8	Pt SW ⁴				2	50	200		200
Radford John W.	10	E ² SW ⁴				50		6800	400	7200
Radford Harvey	9	Pt SW ⁴				45	48	3820	600	4420
Allgood Thos. J.	11	Pt SE ⁴				78		6040	200	6240
Ford Walter B. & Alta	12	Pt SE ⁴				48		4080	300	4380
Kent John B. & Amanda	13	Pt SE ⁴				34		2890	500	3390

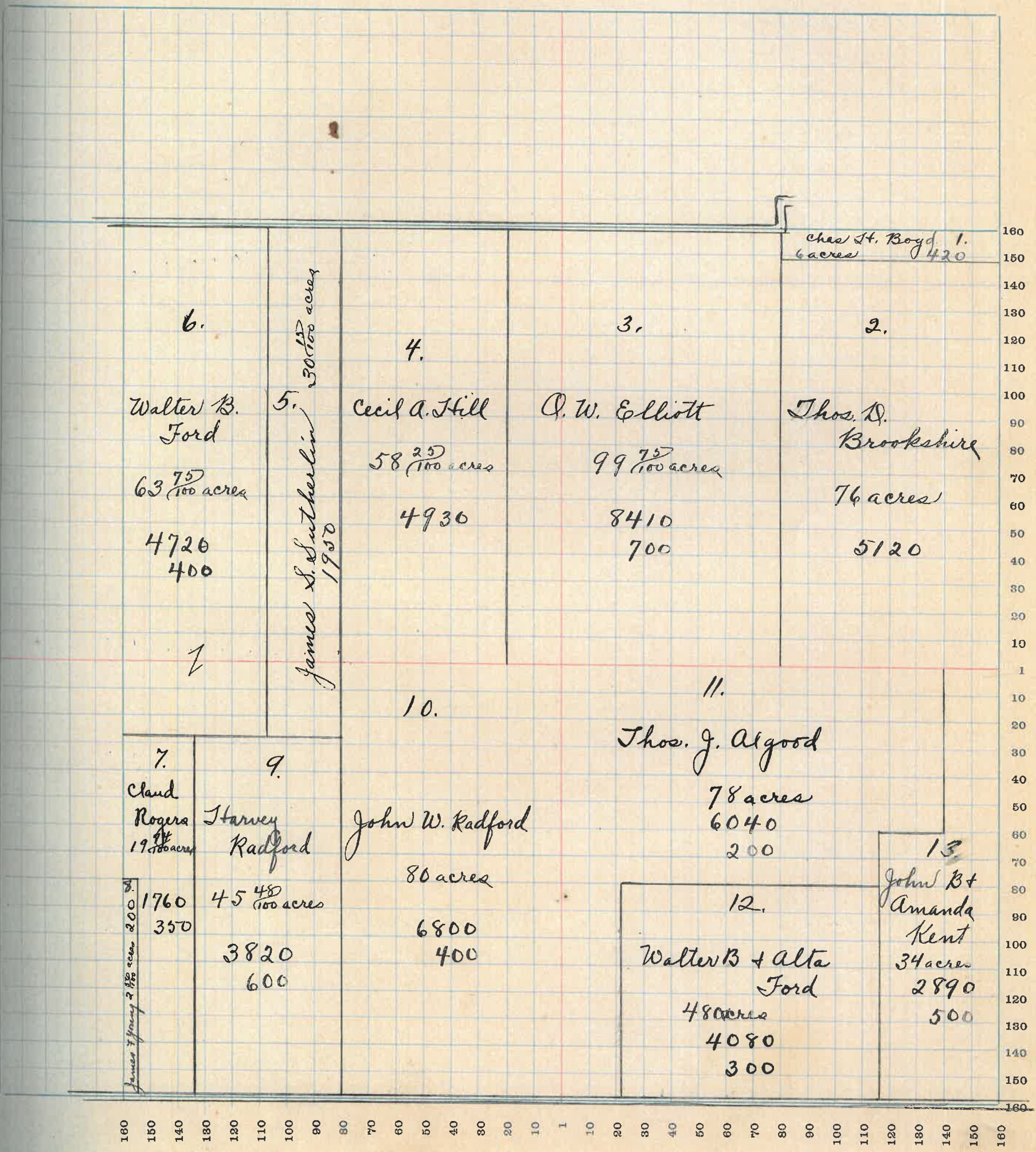
SECTION No. 32

Congressional Township No. 17, R 3

SCALE—Forty rods to an inch, or ten rods to a space, Congress Land, which is one mile square for a section.
 Number of acres in this Section, according to the United States Survey

ue of
is and
rove-
ents

420
120
110
1930
1950
5120
110
200
200
420
240
380
1390



160 150 140 130 120 110 100 90 80 70 60 50 40 30 20 10 1 10 20 30 40 50 60 70 80 90 100 110 120 130 140 150 160

MONTGOMERY COUNTY, INDIANA, 1922

Assessor's Plat Book for _____

Township, No. _____

T. R. WOODBURN PRINTING CO. TERRE HAUTE, IND.

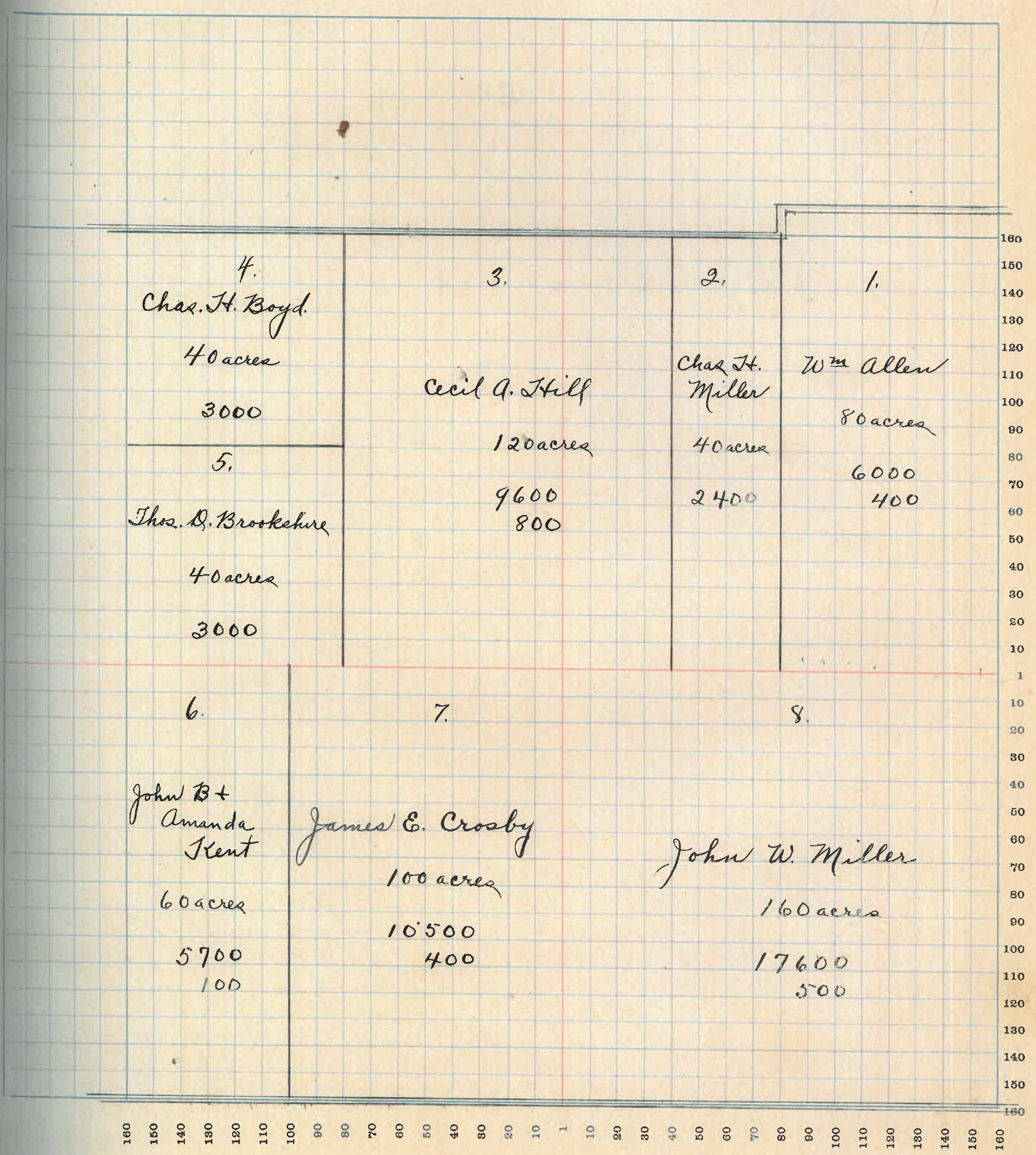
NAMES OF OWNERS	Number of Plat	DESCRIPTION	Section	Township	Range	Acres	Hundredths	Value of Lands	Value of Improvements	Value of Lands and Improvements
Allen Wm	1	Pt NE ⁴	33	17	3	80		6000	400	6400
Miller Chas H.	2	Pt NE ⁴				40		2400		2400
Hill Cecil A.	3	Pt N ²				120		9600	800	10400
Boyd Chas H.	4	NW ⁴ NW ⁴				40		3000		3000
Brookshire Thos. W.	5	SW ⁴ NW ⁴				40		3000		3000
Kent John B. Amanda	6	Pt W ² SW ⁴				60		5700	100	5800
Crosby James E.	7	Pt SW ⁴				100		10500	400	10900
Miller John W.	8	SE ⁴				160		17600	500	18100

SECTION No. 33

Congressional Township No. 17, R 3

SCALE—Forty rods to an inch, or ten rods to a space, Congress Land, which is one mile square for a section.
 Number of acres in this Section, according to the United States Survey

6400
 2400
 0400
 3600
 3000
 5800
 2900
 100



160 150 140 130 120 110 100 90 80 70 60 50 40 30 20 10 1 10 20 30 40 50 60 70 80 90 100 110 120 130 140 150 160

MONTGOMERY COUNTY, INDIANA, 1922

Assessor's Plat Book for _____ Township, No. _____

T. R. WOODBURN PRINTING CO. TERRE HAUTE, IND.

NAMES OF OWNERS	Number of Plat	DESCRIPTION	Section	Township	Range	Acres	Hundredths	Value of Lands	Value of Improvements	Value of Lands and Improvements
Nicks Robert	1	Pt NE 4	34	17	3	80		6860	400	7260
Dean Floy S.	2	Pt NE 4				58 50		4930	100	5030
Jeffries James H.	3	Pt				260		26300	500	26800
Miller John W.	4	W ² SW 4				80		8800		8800
Sharp Ross	5	SE 4 SW 4				40		4600	250	4850
Barnard Wm C.	6	SW 4 SE 4				40		4600	500	5100
Barnard Jas. C.	7	E ² SE 4				80		10000	500	10500

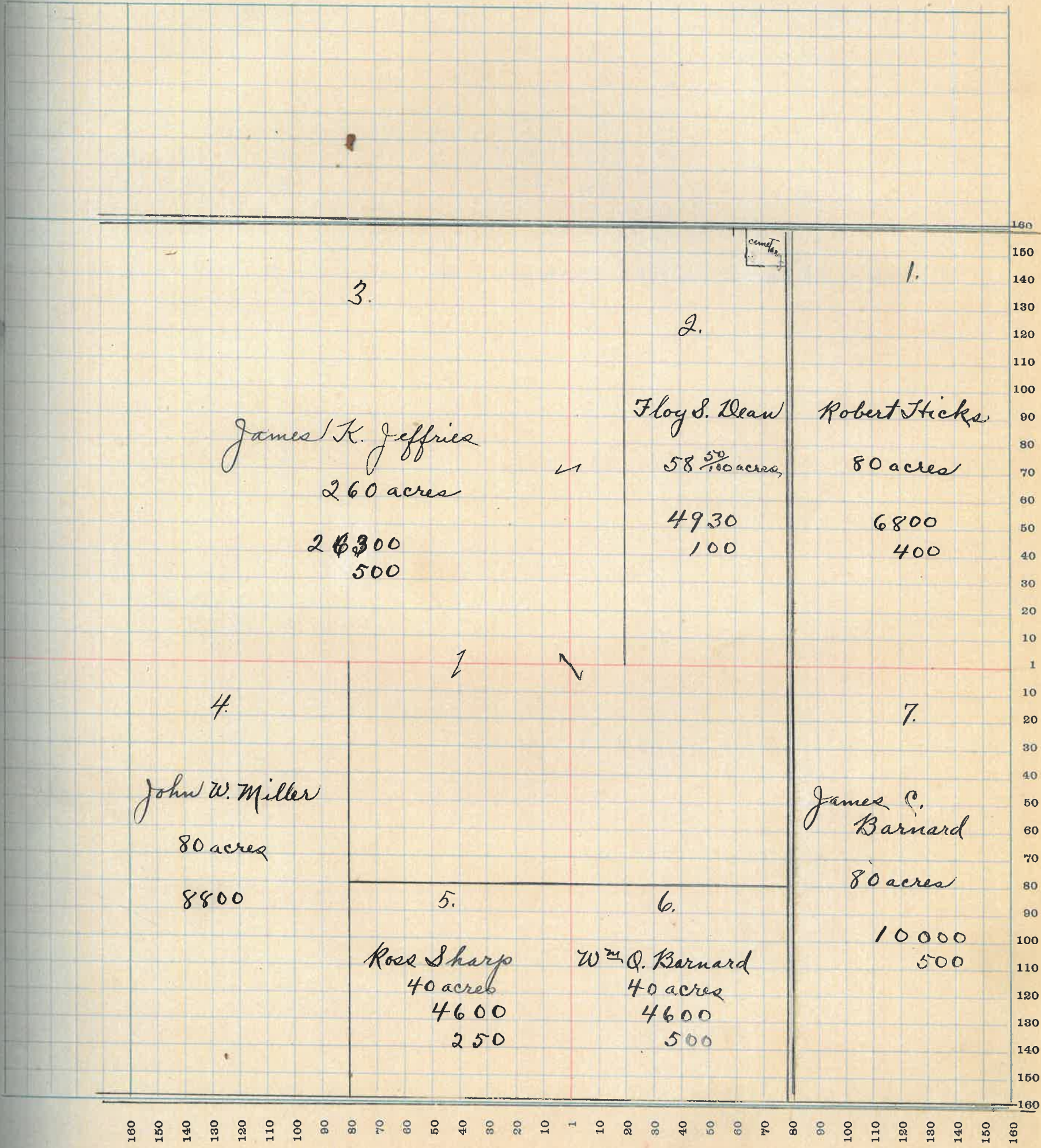
SECTION No. 34

Congressional Township No. 17, R 3

SCALE—Forty rods to an inch, or ten rods to a space, Congress Land, which is one mile square for a section.
 Number of acres in this Section, according to the United States Survey.....

e of
 and
 ove-
 its

200
 130
 6800
 3800
 1850
 1100
 500



160 150 140 130 120 110 100 90 80 70 60 50 40 30 20 10 1 10 20 30 40 50 60 70 80 90 100 110 120 130 140 150 160

MONTGOMERY COUNTY, INDIANA, 1922

Assessor's Plat Book for _____

Township, No. _____

T. R. WOODBURN PRINTING CO. TERRE HAUTE, IND.

NAMES OF OWNERS	Number of Plat	DESCRIPTION	Section	Township	Range	Acres	Hundredths	Value of Lands	Value of Improvements	Value of Lands and Improvements
Nicks Samuel	1	E ² NE ⁴	35	17	3	80		6800	800	7600
Nicks Robt. F.	2	PTN ²				160		13600	1000	14600
Nicks Ella C.	3.	NW ⁴ NW ⁴				40		3400		3400
McCannon W ^m -W.	4	PT				160		9200	200	9400
McCannon Matilda	5	NW ⁴ SW ⁴				40		3600		3600
Barnard Jas. C.	6	PT SW ⁴ SW ⁴				20		1800		1800
Barnard Ella C.	7	E ² SW ⁴				80		7200	400	7600
Nicks Robert F.	8	SE ⁴ SE ⁴				40		4000	300	4300
Gregory Chas. E.	9	SE ² SE ⁴				80		8000	600	8600

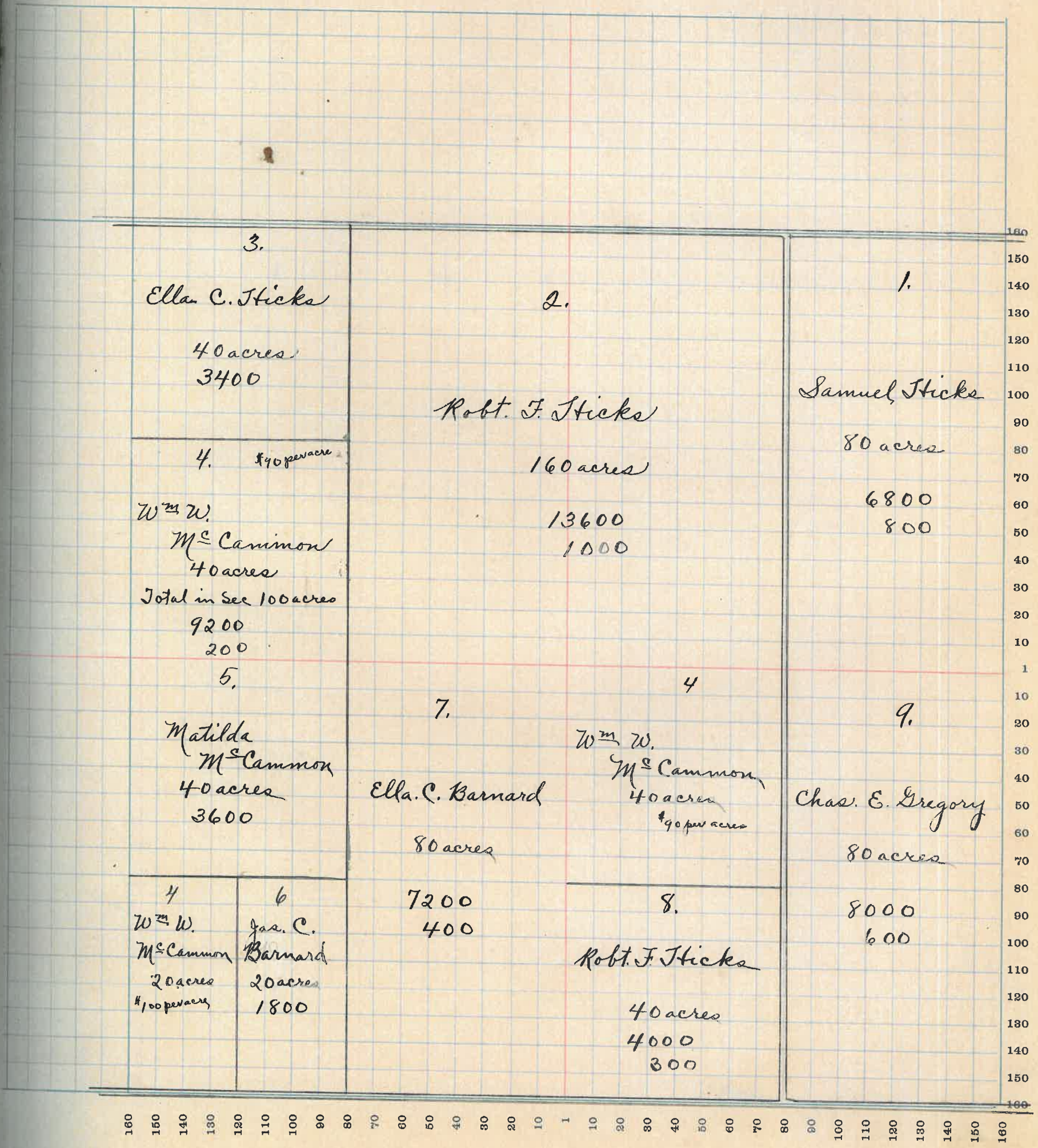
SECTION No. 35

Congressional Township No. 17, R 3

SCALE—Forty rods to an inch, or ten rods to a space, Congress Land, which is one mile square for a section.
 Number of acres in this Section, according to the United States Survey

Value of
lands and
improvements

7600
14600
3400
9400
3600
14800
7600
4300
8600



180 160 140 120 100 80 70 60 50 40 30 20 10 1 10 20 30 40 50 60 70 80 90 100 110 120 130 140 150 160

MONTGOMERY COUNTY, INDIANA, 1922

Assessor's Plat Book for _____

Township, No. _____

T. B. WOODBURN PRINTING CO. TERRE HAUTE, IND.

NAMES OF OWNERS	Number of Plat	DESCRIPTION	Section	Township	Range	Acres	Hundredths	Value of Lands	Value of Improvements	Value of Lands and Improvements
Kooshbargen Charles C.	1	NE ⁴	36	17	3	160		16000		16000
	2.	E ² NW ⁴				80		6800	1000	7800
Nicks Samuel	3	Pt NW ² NW ⁴				79		6320		6320
Gregory Chas. E.	4	W ² SW ⁴				80		8000		8000
Page Jacob J.	5	Pt S ²				160		16000	500	16500
Robbins Wm F. & A. C.	6	Pt E ² SE ⁴				46	20	4600	160	4760
Roe Libbie Ann		Pt E ² SE ⁴				33		3300	100	3400

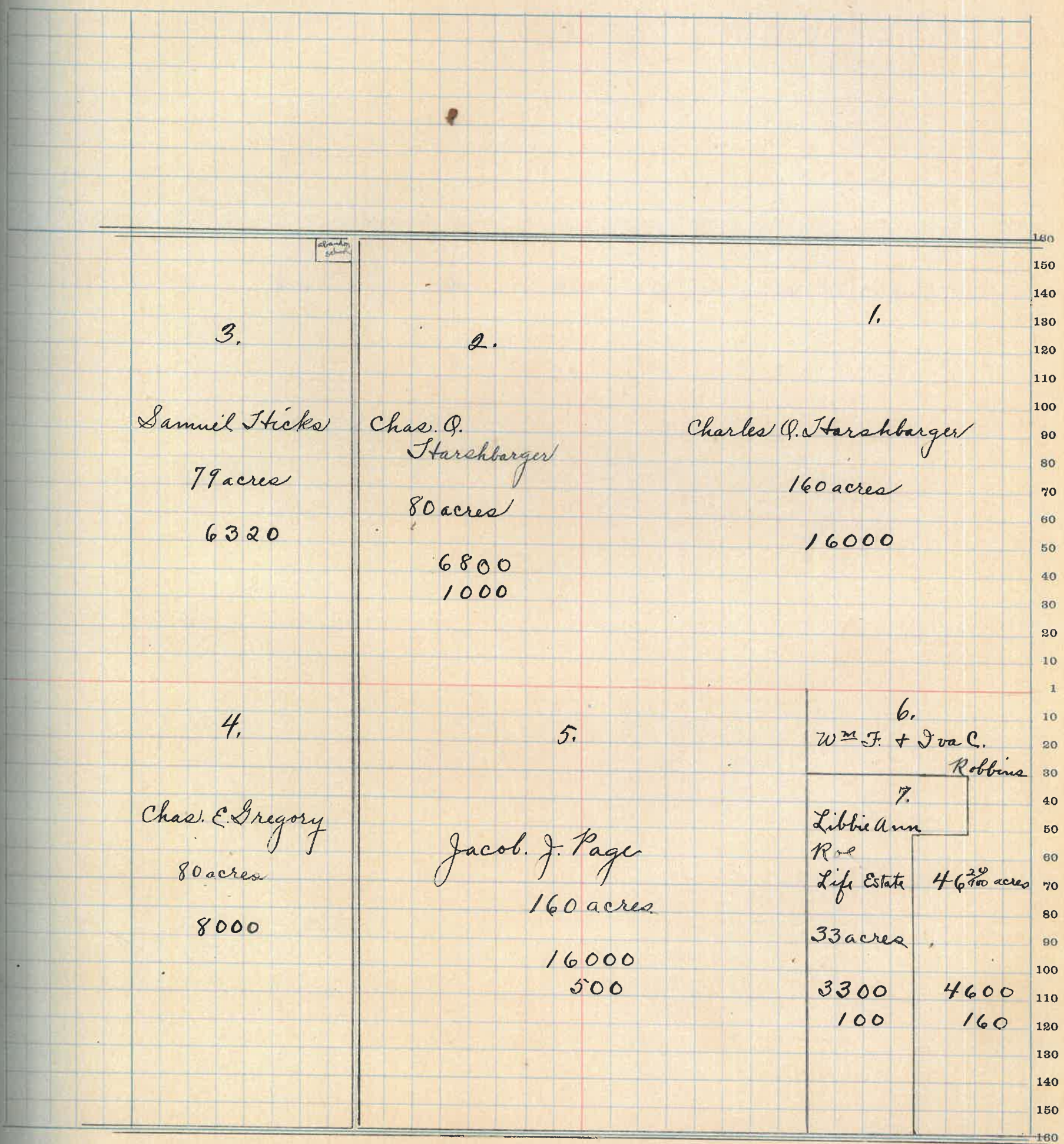
SECTION No. 36

Congressional Township No. 17, R 3

SCALE—Forty rods to an inch, or ten rods to a space, Congress Land, which is one mile square for a section.
 Number of acres in this Section, according to the United States Survey

Value of
 roads and
 improve-
 ments

16000
 7800
 6320
 8000
 16500
 4700
 3400



160 150 140 130 120 110 100 90 80 70 60 50 40 30 20 10 1 10 20 30 40 50 60 70 80 90 100 110 120 130 140 150 160

