

CRAWFORDSVILLE DISTRICT PUB LIB  
3 8721 82602 7846

PLAT BOOK  
1925  
—  
CLARK TWP.

RL  
912.77248  
Ass  
1925



Last Name	First Name	Page #	Notes
Alfred	John E & Laura	36	Life Estate of Catherine Alfred
Allen	Wm	56, 57	
Allen	Wm	66, 67	
Anderson	Charley	10, 11, 16, 17	
Anderson	John T	36, 37	
Anderson	Martin	34, 35	
Anderson	W.L. & O	14, 15	
Ashby	Edgar C	14, 15, 36, 37, 38, 39, 40, 41	
Ashby	Edgar C & Eugene C	14, 15	
Ashby	Wm H	36, 37	
Bachelor	Harold K & Wm C	14, 15, 36, 37	
Bachelor	Mutter	38, 39, 40, 41	
Baker	Alva P & Sarah	6, 7	
Baker	John S	6, 7	
Bales	Oliver W	62	Forest Home West Division
Balsm Realty Co		16, 17, 34, 35	
Banes	Emma	36, 37	
Barnard	Ella C	70, 71	
Barnard	James C	68, 69, 70, 71	
Barnard	Wm O	54, 55, 68, 69	
Barnes	Edwin & H.C.	58, 59	
Barnes	Thos B & Sallie	36, 37	
Benson	Martin J	18, 19, 36, 37	
Benson	Martin J & May R	18, 19, 20, 21	
Benz	Sam	64, 65	
Boyd	Chas H	56, 57, 58, 59, 64, 65, 66, 67	
Bradley	Chas W	24, 25	Life Estate
Bradley	D.J & S.J.	6, 7	Life Estate
Bradley	David J	20, 21	Life Estate
Bradley	Ella	48, 49	
Bradley	James M	6, 7	
Bradley	James M & B.L.	6, 7	
Bradley	L Ruth	48, 49	
Bradley	Lewis C	4, 5, 20, 21	
Bradley	Ray L & David J	20, 21	
Bradley	Sarah	20, 21	Life Estate
Branson	Lillie F	36	Connetsville
Brennan	Patrick H	8, 9, 10, 11	
Britts	James A	36, 37	
Bronaugh	Chas T	20, 21, 22, 23	
Brookshire	Lee	16, 17, 18, 19	
Brookshire	Thos D	38, 39, 64, 65, 66, 67	
Brown	Geo O	2, 3	
Brown	John N	12, 13	
Brown	John W	2, 3,	
Brunst	Herman C & Lucy	36	
Brunton	Frank W	36, 37	
Bymaster	Daniel W	60, 61	
Byrd	G	24, 25	
Byrd	J.H. & Athena	38, 39	
Caldwell	Elbert E	60, 61	
Caldwell	Elbert E & Mariah	38, 39, 60, 61	
Caldwell	Mariah	38, 39	
Calhan	Jennie	42, 43, 44, 45	
Call	Gertie	54, 55	
Carmen	Benj F	46, 47, 52, 53	
Carmen	John Walter	52, 53	
Carroll	Thos C	14, 15	
Chaffin	James A	32, 33	
Chastain	Miles E	62, 63	
Clark	Ben	24, 25	
Clark	Esther Tipton	2, 3, 4, 5	
Clark	Hannah	38, 39	
Clark	John M	2, 3	
Click	Cecil C & May A	54, 55	
Cline	Carl F & Daisy L	10, 11	
Clore	Clifford W & Eva M	56, 57	
Collins	Georgia P	24, 25	
Craver	Burford L & Jennie	36, 37	
Crosby	James E	66, 67	
Crosby	Lemuel W	54, 55	
Crowder	Elizabeth	36	Connetsville
Damewood	Harry	32, 33, 34, 35	
Davidson	Samuel L	28, 29	H
Davis	James & Frank E	36	
Davis	John T	38, 39	
Dean	Eva F	52, 53	
Dean	Fern Slayton	54, 55	
Dean	Floy S	68, 69	
Dean	Floyd J & Mary Frances	42, 43	
Dean	Guy	42, 43, 68, 69	

Dean	James M	52, 53	
Dean	John W	54, 55	
Dean	John W & Matilda J	52, 53	
Denny	Edward M	62, 63, 64, 65	
Devore	Lawrence E	28, 29	
Dodd	Lee	14, 15	
Dodd	Lee & Lottie	12, 13	
Elliott	O.W.	64, 65	
Everson	Anna M	60, 61	
Everson	Joe E	60, 61	
Everson	John P & Rebbeca	38, 39	
Ford	Eugene B	56, 57	
Ford	Walter B	62, 63, 64, 65	
Ford	Walter B & Alta	64, 65	
Foster	Grant & Alma	46, 47	
Foster	Josiah N	34, 35	
Foxworthy	Geo	38, 39	
Frantz	Geo F	10, 11	
Frantz	Yaletta L	10, 11, 12, 13	
Fry	Tillman H	62	Forest Home East Division
Fuller	Charlotte	34, 35	
Fuller	Sallie	34, 35	
Gates	Katherine	28, 29	
Gentry	James	36	
Gill	Ray O	34, 35, 36, 37	
Gill	Wm B	36, 37, 38, 39, 40, 41, 60, 61	
Glover	Chas E	58, 59	
Goodbar	Florence Cope	36, 37	
Goshorn	E.N.	14, 15	
Goshorn	Lulu H	12, 13, 14, 15	
Graybill	Josephus	8, 9, 20, 21, 30, 31, 32, 33, 34, 35	
Gregory	Chas E	70, 71, 72, 73	
Hardesty	Mary L	54, 55	
Harris	Alice	30, 31	
Harris	Grace	50, 51	
Harris	John R & Dola M	48, 49	
Harshbarger	Charles O	72, 73	
Harshbarger	D.M.	36, 37	
Harshbarger	George	12, 13	
Harshbarger	Joel C	62, 63	
Harshbarger	John A & Lillus L	20, 21, 30, 31	
Havens	Geo L & Chas	36	
Hicks	Arnetta A	60, 61	
Hicks	Chas	50, 51	
Hicks	Ella C	70, 71	
Hicks	Martin	58, 59, 60, 61	
Hicks	Robert	68, 69	
Hicks	Robt F	70, 71	
Hicks	Samuel	70, 71, 72, 73	
Hill	Cecil A	64, 65, 66, 67	
Hill	Clifton G	56, 57	
Hill	Otis	56, 57	
Himes	Geo M & Lottie S	36, 37	
Himes	John F	14, 15	
Himes	John F & Mary E	14, 15	
Himes	Mark	14, 15	
Himes	Mary L	14, 15	"Hrs"
Hinkle	Geo W	16, 17	
Hubble	Leonard	26, 27	
Hughes	Mary S	36, 37	
Hulett	Nathan	52, 53, 54, 55	
Hurt	Rozella E	26, 27	
Ingram	Ora & Minnie	28, 29	
Jeffries	James K	68, 69	
Jenkins	Mary V	36, 37	
Jordan	Harvey C	28, 29	
Kent	John B & Amanda	64, 65, 66, 67	
Kernodle	Bert	24, 25	
Kessler	Benj J & Cora	32, 33	
Kessler	Jacob	26, 27, 28, 29	
Kessler	Warner C	22, 23	
Kessler	Warner C & Dessie M	22, 23	
Kincaid	Stephen	16, 17	
Klinger	George	34, 35	
Knox	Emily	14, 15, 36, 37, 38, 39, 40, 41	
Ladoga Canning Co.		36, 37	
Lawton	Aurey	48, 49	
Lawton	Thos B & Thersa	28, 29	
Layne	Julia	2, 3	
Lewis	Ettis	50, 51	
Lidikay	Edward C & Edna B	6, 7, 8, 9	
Lidikay	Jennie	64, 65	
Lockridge	Louie M & Rosetta	10, 11, 16, 17	
Lockridge	Robert C	8, 9	
Lough	Edward C & Nina G	26, 27	
Love	Julina F Morrison	26, 27	
Lynn	E.W. & S	14, 15	
Mahorney	D.M. & L.J.	16, 17	
Mahorney	Daniel M	16, 17	
Mahorney	J.C. & S.S.	10, 11	

Mahorney	John Clayton	14, 15	
Markey	Geo W	8, 9, 10, 11	
Markey	Geo W & Alverda	8, 9, 10, 11	
Markey	Mary E	10, 11	
Marshall	John B	36	
Marshall	Mary	36	
Martin	Wm & Mary B	36, 37	
Martz	John	48, 49	
McCammon	Matilda	70, 71	
McCammon	Wm W	70, 71	
McCreary	Fannie	22, 23	
McCreary	John	22, 23	
McKinsey	Ellen M	36	
McKinsey	Jonathan	36	
McKnight	Wm A	56, 57	
Miller	Daniel	28, 29	
Miller	Emma	50, 51, 52, 53	
Miller	John L	36, 37	
Miller	John W	66, 67, 68, 69	
Miller	John W.C.	6, 7	
Miller	Lewis W & Sarah E	54, 55	
Miller	Lucinda	10, 11	
Miller	Robert Paul & Nathaniel	10, 11, 16, 17	
Miller	Chas H	66, 67	
Mills	Morton W	56, 57, 58, 59	
Mitcheltree	Bessie L	20, 21	
Mitcheltree	David T	2, 3	
Mitcheltree	David T & Mary A	4, 5, 20, 21, 24, 25	
Morris	Wm H	22, 23	
Mount	Clara E	44, 45	
Myers	Chas T & Ida A	16, 17	
Myers	Daniel A	8, 9	
Myers	Grover C	16, 17	
Myers	Jas A	36, 37	
Myers	Jas A & Maggie A	36, 37	
Myers	Thos E & Lola A	6, 7	
Norman	Chas E & Elsie M	38, 39	
O'Conner	Everitt C & Beatrice	60, 61	
Otterman	Elmer & Earl	42, 43	
Otterman	Geo W	46, 47	
Otterman	James M	26, 27, 44, 45, 46, 47	
Otterman	Joseph	48, 49	
Otterman	Samuel H & Summerville	30, 31, 42, 43, 44, 45	
Owens	Harry & Flora M	52, 53	
Owens	Mathew & Abbey	50, 51	
Page	Roxie	72, 73	
Page	Verda	72, 73	
Parker	Mary M	36, 37	
Parker	Wallace & Elsie	36	
Patterson	Samuel B & Alvin B	4, 5	
Payne	Bertha	54, 55	
Payne	Ora & Bertha	56, 57	
Pearce	Joseph H & Nancy M	36	
Peffley	Alfred W	20, 21, 30, 31, 34, 35, 36, 37	
Peffley	Lucinda	30, 31	
Perkins	Mary E	54, 55	
Phelps	Hayden & Nannie	34, 35	
Powers	Frank & Maudie	38, 39	
Putney	Joseph	62, 63	
Radford	Frank & Hattie	64, 65	
Radford	Harvey	64, 65	
Ragsdale	Henrietta	36	Connetsville (Branson)
Randel	Gertrude	10, 11	
Randel	Wm N	8, 9, 18, 19	See also Randle
Rhoades	Wm J	22, 23	
Riddlebarger	Walter	34, 35	
Robbins	Wm F & Iva C	72, 73	
Roberts	John T	26, 27	
Roe	Libbie Ann	72, 73	Life Estate
Rogers	Claud	62, 63, 64, 65	
Rogers	Elmer	4, 5	
Rogers	Elmer & Claudia	4, 5	
Rogers	Harmon	4, 5	
Rogers	Sarah & Kile	22, 23, 24, 25	
Ronk	Daniel W	24, 25	
Ronk	P.L.	24, 25	
Ronk	Wm J	28, 29	
Ronk	Wm J & J.E.	28, 29	
Rose	Edward P & Richard L	30, 31	
Rose	Grant E	32, 33	
Rose	Richard & Minty M	36	
Ross	Raymond T	22, 23	
Routh	Anna M	52, 53	
Routledge	Edwin & Elizabeth	44, 45	
Ryan	Ed	6, 7	
Ryan	Mary	6, 7	
Shackelford	Daniel V & H.M.	60, 61	
Shackelford	Forest & Pearl	36, 37	
Sharitts	Pearl	12, 13	"Hrs"
Sharp	Perry	22, 23, 26, 27, 30, 31	




Sharp	Ross	68, 69	
Sidiner	Andrew J	40, 41	
Simpson	James	44, 45, 54, 55	
Smalley	John T & Lillie M	12, 13	
Smith	Mary B	36, 37, 38, 39	
Smith	Samuel G	14, 15	
Sparks	Chas	46, 47	
Spencer	Geo H & Lula	28, 29	
Stark	James H	54, 55, 56, 57	
Stark	Otis & Lottie	40, 41	
Stark	Rowena	42, 43, 44, 45	
Starks	Robt	36, 37	
Staton	Oliver	36	Connetsville
Stewart	Leslie & Della	36	Connetsville (Branson)
Stoner	Edgar N	44, 45	
Stoner	Lina	44, 45	
Stoner	S.D. & Lina J	30, 31	
Stoner	Samuel D	32, 33, 42, 43	
Stringer	Mary E	28, 29	
Stull	Henry C	54, 55, 56, 57	
Sutherlin	James S	62, 63, 64, 65	
Tharp	Geo C	24, 25	
Tharp	James H & Fannie May	18, 19	
Thomas	Ed & Emily	36	Connetsville
Thompson	Nathaniel B	24, 25	
Thompson	William	2, 3	
Tipton	Benj L	4, 5	
Tipton	Emma M	4, 5	
Trammel	Thos E	48, 49	
Tressel	Elijah & Lillie B	18, 19	
Troutman	John	50, 51	
Troutman	Wm	48, 49	
Turner	Amanda L	2, 3	
Turner	Jewell	2, 3	
Turner	Jewell & Elsie	4, 5	
Voris	Fred R	24, 25	
Walker	Wm E	26, 27	
Webb	Roland O & Mary C	48, 49	
Welch	Deroy	26, 27, 28, 29	
Welch	John J	26, 27	
Wethington	Eli & Beatrice	36	Connetsville
Wicker	Mary E	50, 51	
Wills	Clydie Milford	44, 45, 54, 55	
Yelton	Chas & Eva M	36	
Young	Grace M	62, 63	
Young	James F	62, 63	
Young	Wm P & Delilah	62	Forest Home West Division
Zimmerman	Geo	60, 61	
Zimmerman	John F & Priscilla	48, 49, 52, 53	
Zimmerman	P.A.	46, 47, 48, 49	



Mark Himes

1925

Ladoga Indiana



WE FILE A SAMPLE LEAF  
GIVING FULL DESCRIPTION  
OF THIS  
**BOOK**

\*  
WHEN IN THE MARKET  
FOR DUPLICATE  
ORDER BY  
NUMBER

FORT WAYNE, IND.



Montgomery

COUNTY, INDIANA, 1925

Assessor's Plat-Book for

Clark

Township No. 17

FT. WAYNE PLO. CO. FT. WAYNE, IND.

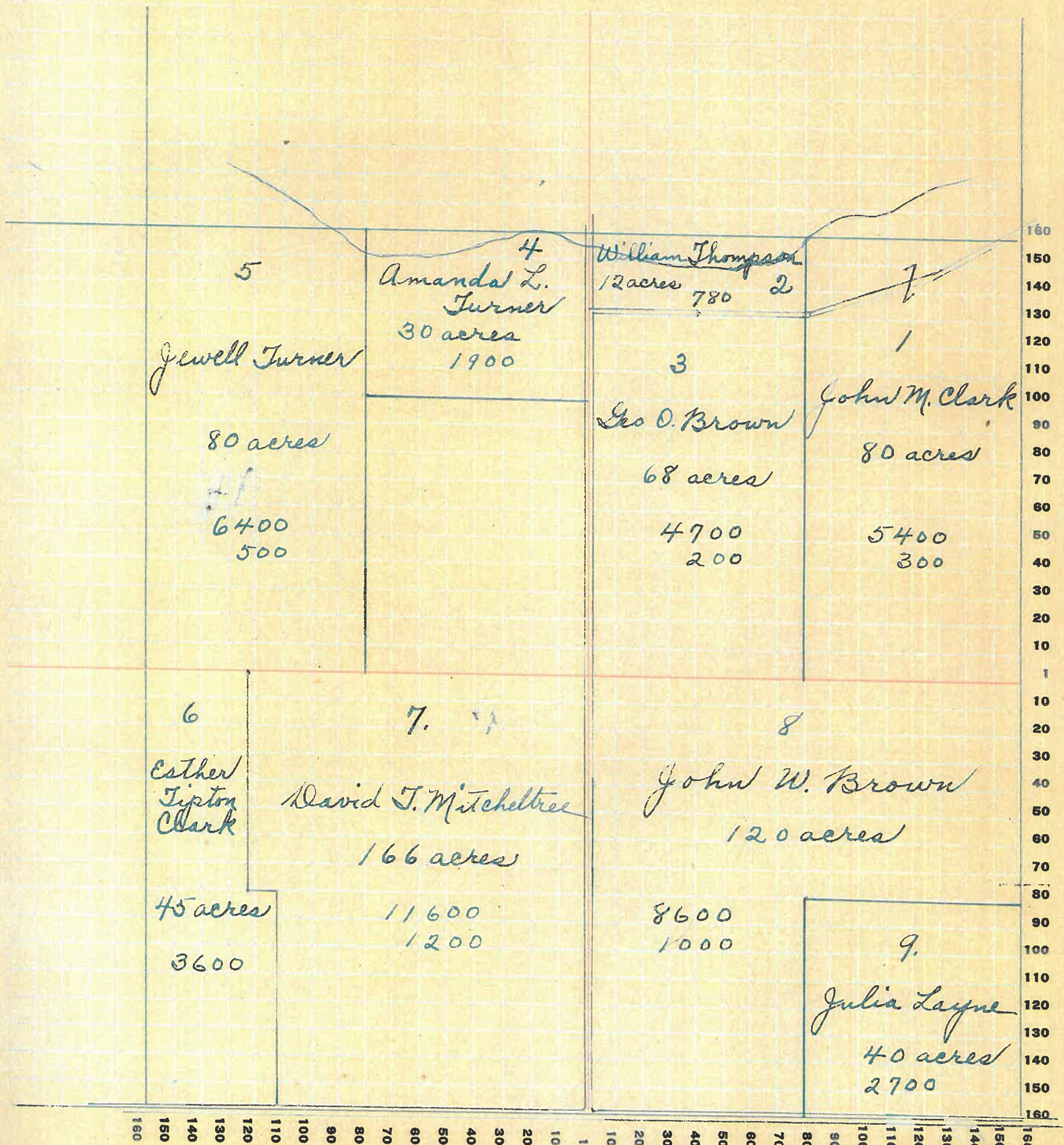
NAMES OF OWNERS	Number on Plat	DESCRIPTION	Section	Township	Range	Acres	Hundredths	Value of Lands	Value of Improve-ments	Value of Lands and Improve-ments
Clark John M	1	E <sup>2</sup> NE <sup>4</sup>	1	17	3	80		5400	300	5700
Thompson William	2	Pt W <sup>2</sup> NE <sup>4</sup>				12		780		780
Brown Geo O	3	Pt W <sup>2</sup> NE <sup>4</sup>				68		4700	200	4900
Turner Amanda L	4	Pt E <sup>2</sup> NW <sup>4</sup>				30		1900		1900
Turner Jewell	5	W <sup>2</sup> NW <sup>4</sup>				80		6400	500	6900
Clark Esther Tipton	6	Pt W <sup>2</sup> SW <sup>4</sup>				45		3600		3600
Mitchelltree David J.	7	Pt SW <sup>4</sup>				166		11600	1200	12800
Brown John W	8	Pt SE <sup>4</sup>				120		8600	1000	9600
Layne Julia	9	Pt E <sup>2</sup> SE <sup>4</sup>				40		2700		2700



SECTION No. 1

Congressional Township No. 17, R. 3

SCALE: Forty rods to an inch, or ten rods to a space, Congress Land, which is one mile square for a section.  
 Number of acres in this section, according to United States Survey, \_\_\_\_\_





Montgomery

COUNTY, INDIANA, 1925

Assessor's Plat-Book for

Clark

Township No. 17

FT. WAYNE REG. CO., FT. WAYNE, IND.

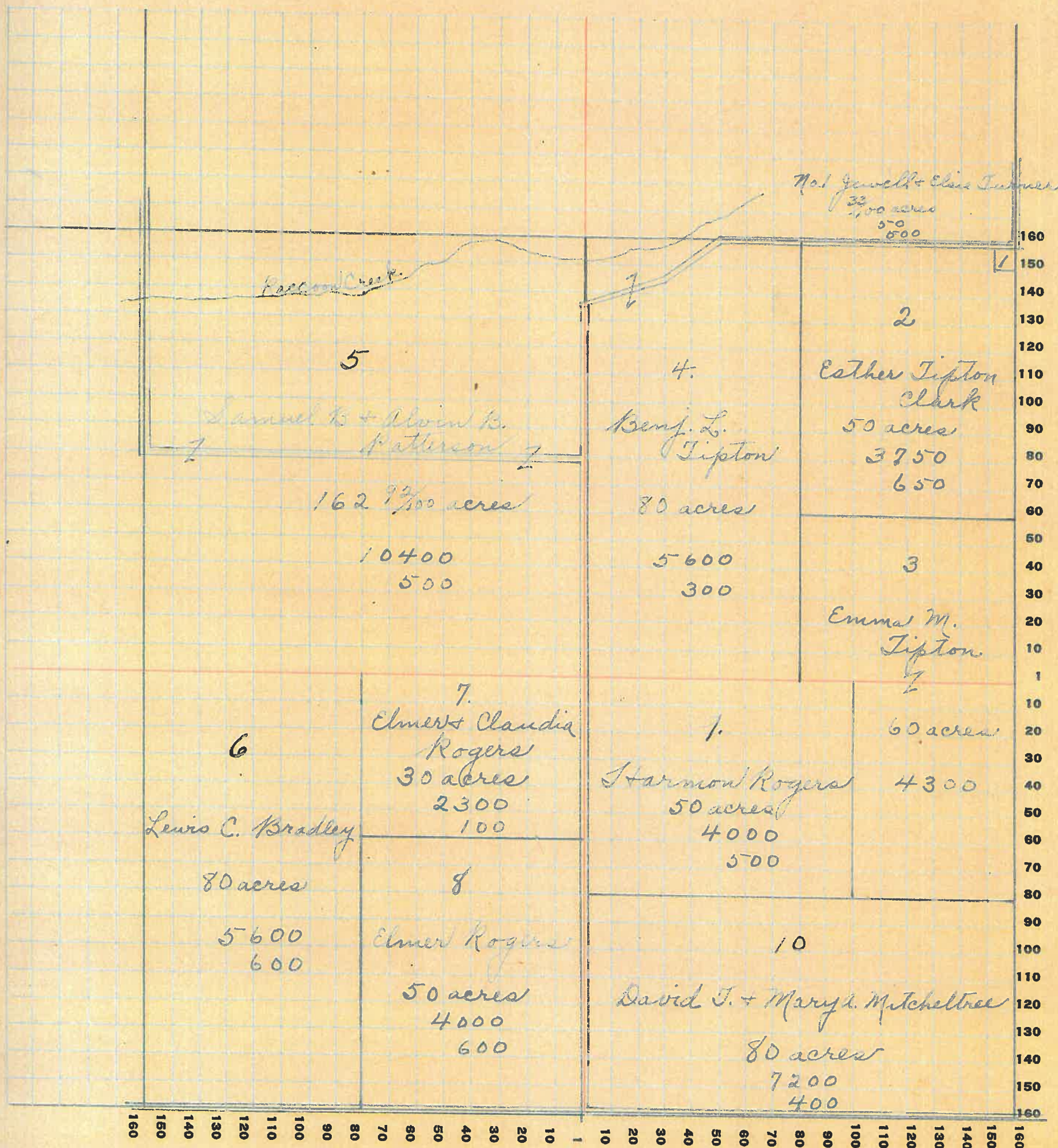
NAMES OF OWNERS	Number on Plat	DESCRIPTION	Section	Township	Range	Acres	Hundredths	Value of Lands	Value of Improvements	Value of Lands and Improvements
Turner Jewell + Elsie	1	Pt E <sup>2</sup> NE <sup>4</sup>	2	17	3		33	50	500	550
Clark Esther Tipton	2	Pt E <sup>2</sup> NE <sup>4</sup>				50		3750	650	4400
Tipton Emma M.	3	Pt E <sup>2</sup> NE <sup>4</sup> + SE <sup>4</sup>				60		4300		4300
Tipton Benj L.	4	W <sup>2</sup> NE <sup>4</sup>				80		5600	300	5900
Patterson Samuel B. + Alvin B.	5	NW <sup>4</sup>				162	92	10400	500	10900
Bradley Lewis C.	6	W <sup>2</sup> SW <sup>4</sup>				80		5600	600	6200
Rogers Elmer + Claudie	7	Pt E <sup>2</sup> SW <sup>4</sup>				30		2300	100	2400
Rogers Elmer	8	Pt E <sup>2</sup> SW <sup>4</sup>				50		4000	600	4600
Rogers Harmon	9	Pt <sup>7</sup> SE <sup>4</sup>				50		4000	500	4500
Mitcheltree David J + Mary	10	S <sup>2</sup> SE <sup>4</sup>				80		7200	400	7600



SECTION No. 2

Congressional Township No. 17, R. 3

SCALE: Forty rods to an inch, or ten rods to a space, Congress Land, which is one mile square for a section.  
 Number of acres in this section, according to United States Survey, \_\_\_\_\_



5



Montgomery

COUNTY, INDIANA, 1925

Assessor's Plat-Book for

Clark

Township No. 17

WAYNE PTG. CO. FT. WAYNE, IND.

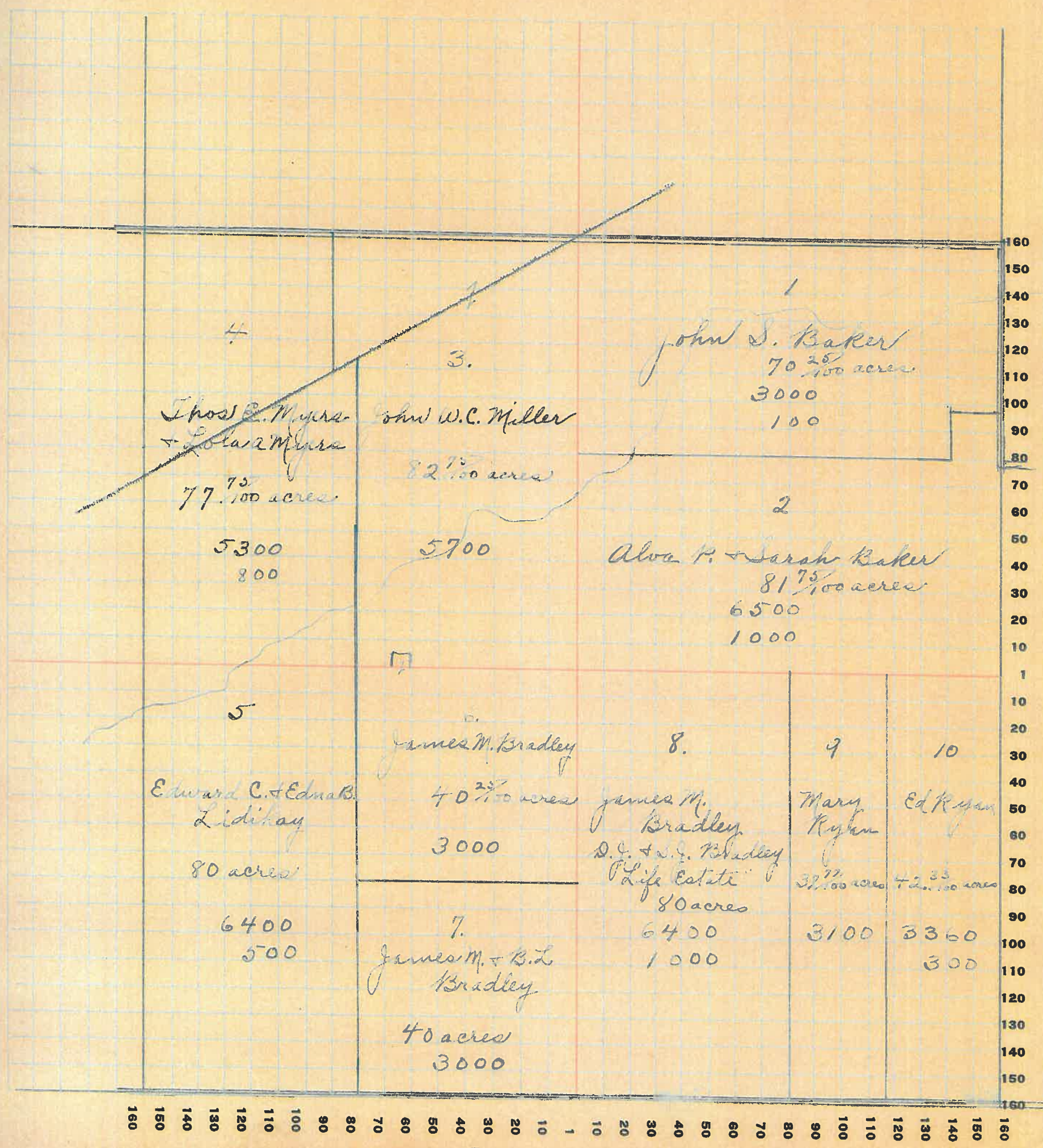
NAMES OF OWNERS	Number on Plat	DESCRIPTION	Section	Township	Range	Acres	Hundredths	Value of Lands	Value of Improvements	Value of Lands and Improvements
Baker John S	1	Pt N <sup>2</sup> NE <sup>4</sup>	3	17	3	70	25	3000	100	3100
Baker Alva P. + Sarah	2	Pt NE <sup>4</sup>				81	75	6500	1000	7500
Miller John W.C.	3	Pt NW <sup>4</sup>				82	75	5700		5700
Myers Thos E. + Lola A.	4	Pt N.W <sup>4</sup>				77	75	5300	800	6100
Lidikay Edward C. + Edna B	5	W <sup>2</sup> SW <sup>4</sup>				80		6400	500	6900
Bradley James M.	6	Pt E <sup>2</sup> SW <sup>4</sup>				40	25	3000		3000
Bradley James M + B. L.	7	SE <sup>4</sup> SW <sup>4</sup>				40		3000		3000
Bradley James M.										
D. J. + S. J. Bradley Life Estate	8	W <sup>2</sup> SE <sup>4</sup>				80		6400	1000	7400
Ryan Mary	9	W <sup>2</sup> E <sup>2</sup> SE <sup>4</sup>				33	77	3100		3100
Ryan Ed.	10	E <sup>2</sup> E <sup>2</sup> SE <sup>4</sup>				42	33	3360	300	3660



# SECTION No. 3

Congressional Township No. 17, R. 3

SCALE: Forty rods to an inch, or ten rods to a space, Congress Land, which is one mile square for a section.  
 Number of acres in this section, according to United States Survey, \_\_\_\_\_



7



Montgomery

COUNTY, INDIANA, 1925

Assessor's Plat-Book for

Clark

Township No. 17

PT. WAYNE PLS. CO. PT. WAYNE, IND.

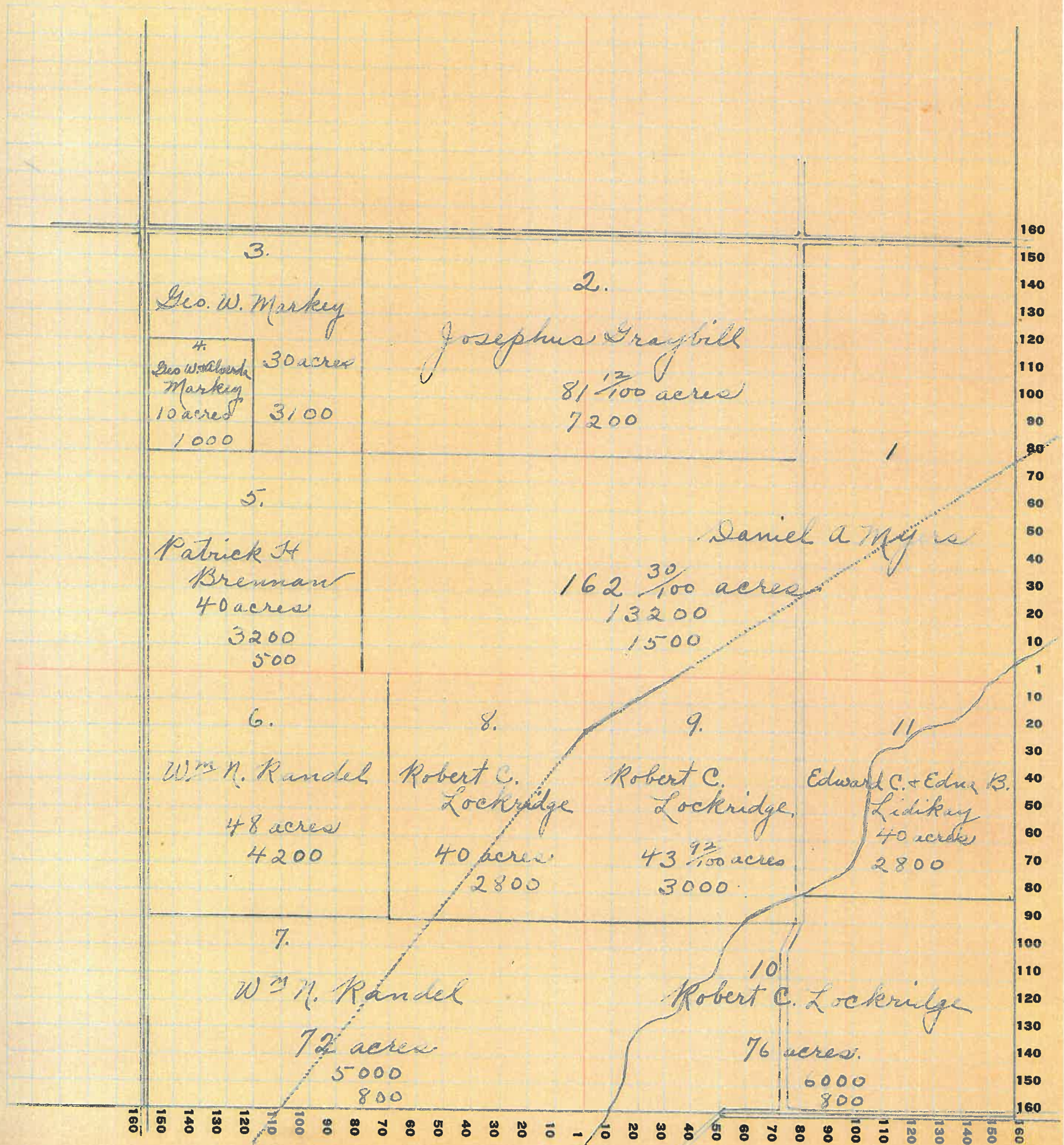
NAMES OF OWNERS	Number on Plat	DESCRIPTION	Section	Township	Range	Acres	Hundredths	Value of Lands	Value of Improvements	Value of Lands and Improvements
Myers Daniel A.	1	pt N <sup>2</sup>	4	17	3	162	30	13200	1500	14700
Graybill Josephus	2	pt N <sup>2</sup>				81	12	7200		7200
Markey Geo W.	3	pt W <sup>2</sup> N W <sup>4</sup>				30		3100		3100
Markey Geo W. + Alberda	4	pt W <sup>2</sup> N W <sup>4</sup>				10		1000		1000
Brennan Patrick H.	5	pt W <sup>2</sup> N W <sup>4</sup>				40		3200	500	3700
Randel W <sup>m</sup> N.	6	pt S W <sup>4</sup>				48		4200		4200
Randel W <sup>m</sup> N.	7	pt S W <sup>4</sup>				72		5000	800	5800
Lockridge Robert C.	8	pt S W <sup>4</sup>				40		2800		2800
Lockridge Robert C	9	pt S E <sup>4</sup>				40	92	3000		3000
Lockridge Robert C.	10	pt S E <sup>4</sup>				76		6000	800	6800
Lidikay Edward C. + Edna B.	11	N E <sup>4</sup> S E <sup>4</sup>				40		2800		2800



SECTION No. 4

Congressional Township No. 17, R. 3

SCALE: Forty rods to an inch, or ten rods to a space, Congress Land, which is one mile square for a section.  
Number of acres in this section, according to United States Survey, \_\_\_\_\_



9



Montgomery

COUNTY, INDIANA, 1925

Assessor's Plat-Book for Clark Township No. 17

PT. WAYNE PLS. CO. PT. WAYNE, IND.

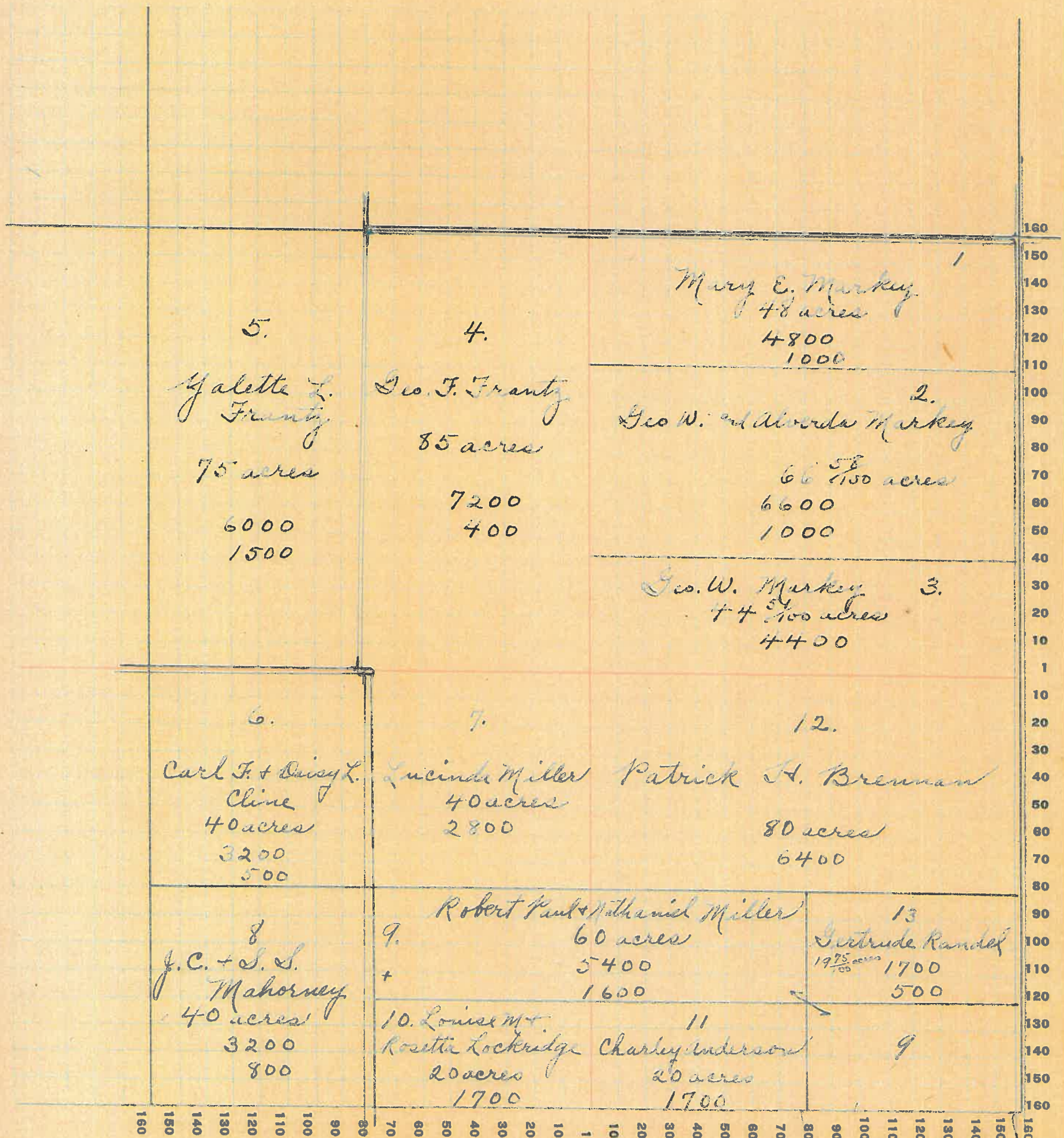
NAMES OF OWNERS	Number on Plat	DESCRIPTION	Section	Township	Range	Aeres	Hundredths	Value of Lands	Value of Improve-ments	Value of Lands and Improve-ments
Markey Mary E.	1	Pt NE <sup>4</sup>	5	17	3	48		4800	1000	5800
Markey Geo W. + Alverda	2	Pt NE <sup>4</sup>				66	58	6600	1000	7600
Markey Geo W.	3	Pt NE <sup>4</sup>				44	51	4400		4400
Frantz Geo F.	4	Pt NW <sup>4</sup>				85		7200	400	7600
Frantz Yaletta L.	5	Pt NW <sup>4</sup>				75		6000	1500	7500
Cline Carl F. + Daisy L.	6	NW <sup>4</sup> SW <sup>4</sup>				40		3200	500	3700
Miller Lucinda	7	NE <sup>4</sup> SW <sup>4</sup>				40		2800		2800
Mahorney J. C. + S. S.	8	SW <sup>4</sup> S.W <sup>4</sup>				40		3200	800	4000
Miller Robert Paul Nathaniel	9	Pt S <sup>2</sup>				60		5400	1600	7000
Lockridge Louise M + Rosetta	10	Pt S <sup>2</sup> SW <sup>4</sup>				20		1700		1700
Anderson Charley	11	Pt S <sup>2</sup> SW <sup>4</sup> SE <sup>4</sup>				20		1700		1700
Brennan Patrick H.	12	N <sup>2</sup> SE <sup>4</sup>				80		6400		6400
Kandel Gertrude	13	N <sup>2</sup> SE <sup>4</sup> SE <sup>4</sup>				19	75	1700	500	2200



SECTION No. 5

Congressional Township No. 17, R. 3

SCALE: Forty rods to an inch, or ten rods to a space, Congress Land, which is one mile square for a section.  
 Number of acres in this section, according to United States Survey, \_\_\_\_\_





Montgomery

COUNTY, INDIANA, 1925

Assessor's Plat-Book for

Clark

Township No. 17

PT. WAYNE PLS. CO. FT. WAYNE, IND.

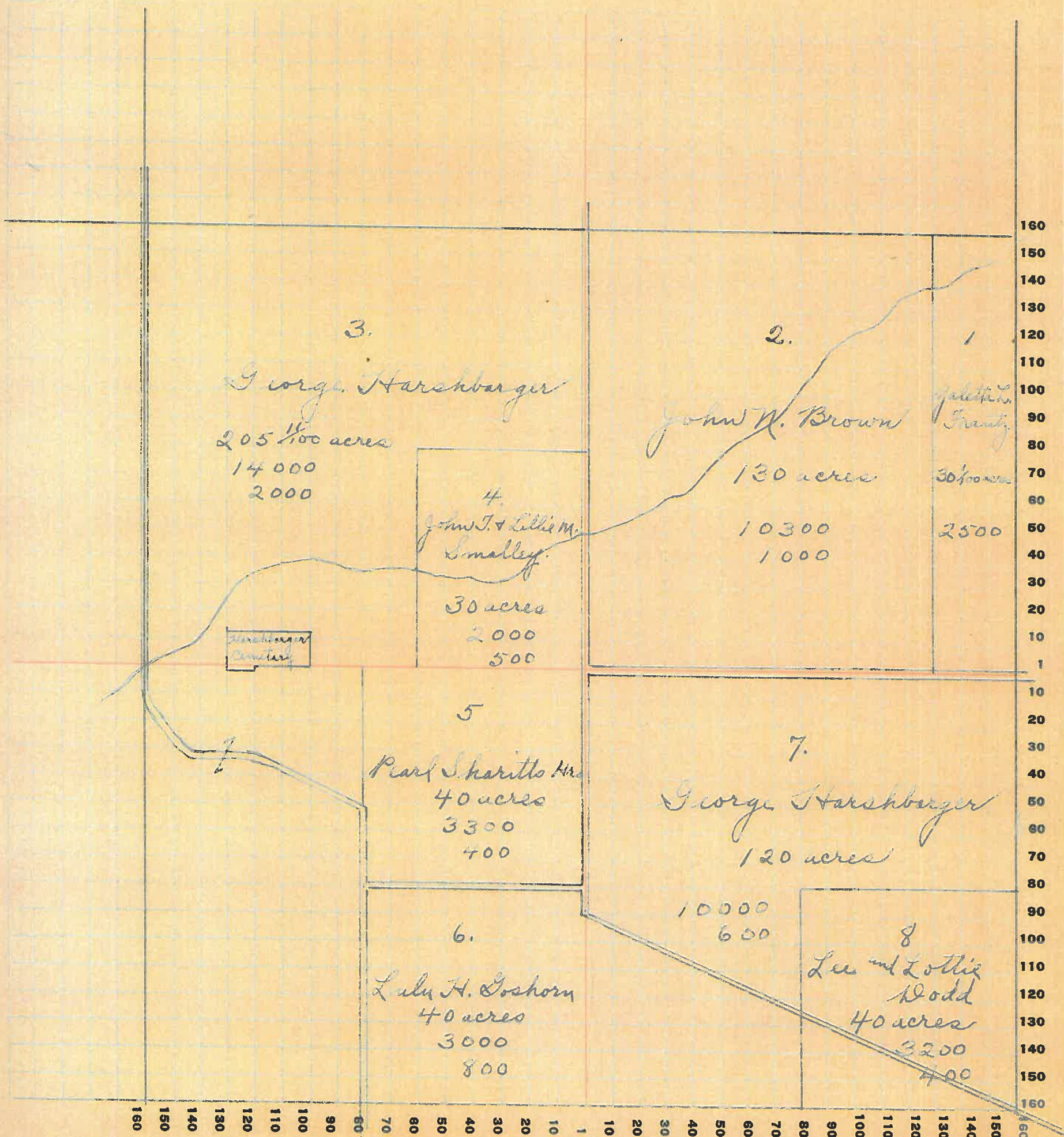
NAMES OF OWNERS	Number on Plat	DESCRIPTION	Section	Township	Range	Acres	Hundredths	Value of Lands	Value of Improvements	Value of Lands and Improvements
Frantz Yaletta L	1	pt NE <sup>4</sup>	6	17	3	30	1	2500		2500
Brown John N.	2	pt NE <sup>4</sup>				130		10300	1000	11300
Harshbarger George	3	pt.				205	11	14000	2000	16000
Smalley John T. & Lillie M	4	pt NW <sup>4</sup>				30		2000	500	2500
Sharitta Pearl H.	5	NE <sup>4</sup> SW <sup>4</sup>				40		3300	400	4700
Goshorn Lulu H.	6	SE <sup>4</sup> SW <sup>4</sup>				40		3000	800	3800
Harshbarger George	7	pt SE <sup>4</sup>				120		10000	600	10600
Dodd Lee & Lottie	8	SE <sup>4</sup> SE <sup>4</sup>				40		3200	400	3600



SECTION No. 6

Congressional Township No. 17, R. 3

SCALE: Forty rods to an inch, or ten rods to a space, Congress Land, which is one mile square for a section.  
Number of acres in this section, according to United States Survey, \_\_\_\_\_





Montgomery

COUNTY, INDIANA, 1925

Assessor's Plat-Book for

Clark

Township No. 17

FT. WAYNE PLO. CO., FT. WAYNE, IND.

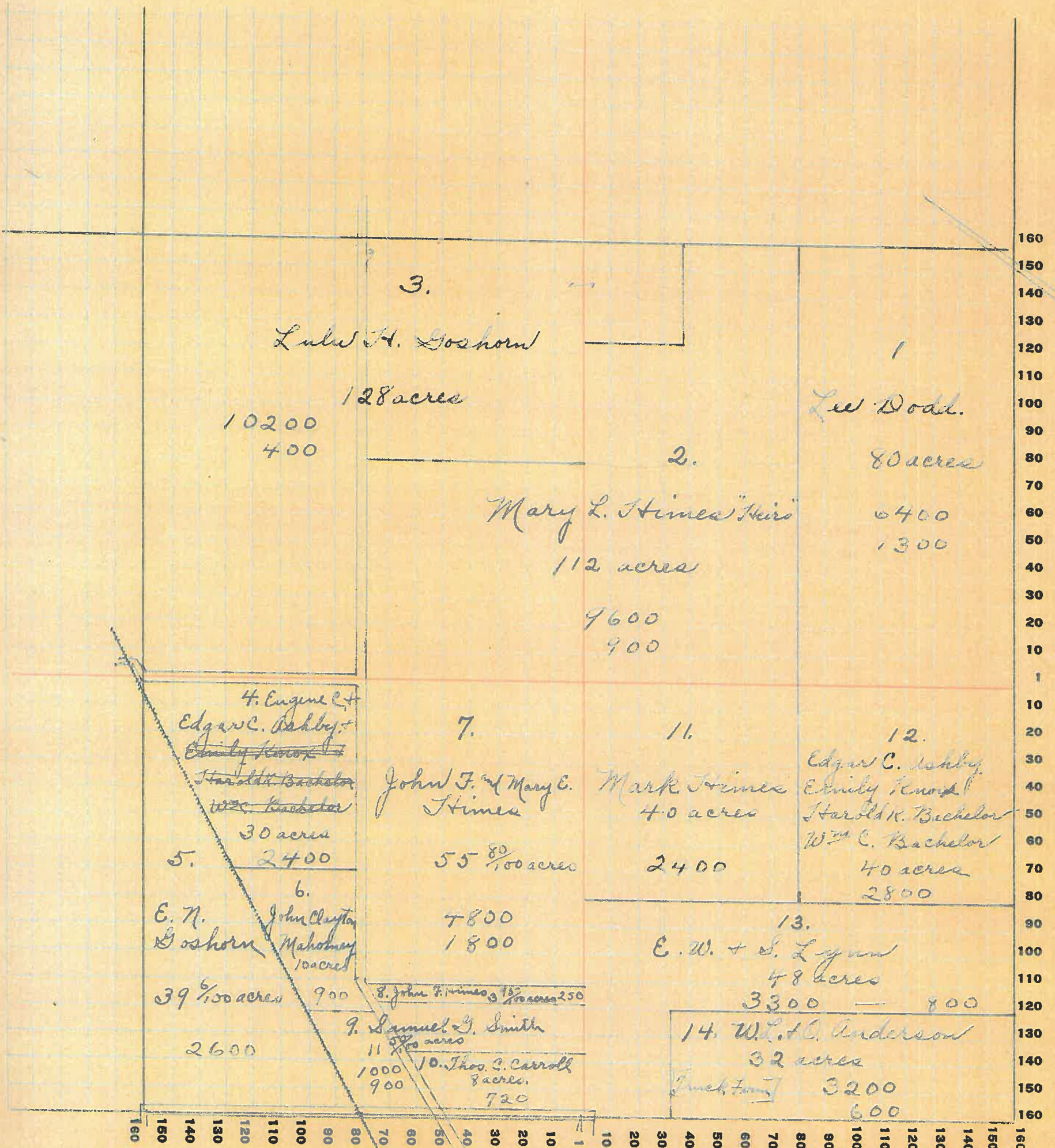
NAMES OF OWNERS	Number on Plat	DESCRIPTION	Section	Township	Range	Acres	Hundredths	Value of Lands	Value of Improvements	Value of Lands and Improvements
Dodd Lee	1	E <sup>2</sup> NE <sup>4</sup>	7	17	3	80		6400	1300	7700
Himes Mary L. Mrs	2	Pt. N <sup>2</sup>				112		9600	900	10500
Goshorn Lulu H	3	Pt. N <sup>2</sup>				128		10200	400	10600
Ashby Edgar C. + Eugene C	4	Pt SW <sup>4</sup>				30		2400		2400
Goshorn E. N.	5	Pt SW <sup>4</sup>				39	6	2600		2600
Mahorney John Clayton	6	Pt SW <sup>4</sup>				10		900		900
Himes John F. + Mary C	7	Pt SW <sup>4</sup>				55	80	4800	1800	6600
Himes John F.	8	Pt SW <sup>4</sup>				3	95	250		250
Smith Samuel S.	9	Pt SW <sup>4</sup>				11	50	1000	900	1900
Carroll Thos C.	10	Pt SW <sup>4</sup>				8		720		720
Himes Mark	11	NW <sup>4</sup> SE <sup>4</sup>				40		2400		2400
Ashby Edgar C. + Knox Emily										
Bachelor Harold K + W <sup>m</sup> C	12	NE <sup>4</sup> SE <sup>4</sup>				40		2800		2800
Lynn E. W. + S.	13	Pt S <sup>2</sup> SE <sup>4</sup>				48		3300	800	4100
Anderson W. L. + O.	14	Pt S <sup>2</sup> SE <sup>4</sup>				32		3200	600	3800



SECTION No. 7

Congressional Township No. 17, R. 3

SCALE: Forty rods to an inch, or ten rods to a space, Congress Land, which is one mile square for a section.  
 Number of acres in this section, according to United States Survey, \_\_\_\_\_





Montgomery

COUNTY, INDIANA, 1925

Assessor's Plat-Book for

Clark

Township No. 17

PT. WAYNE ETO. CO., FT. WAYNE, IND.

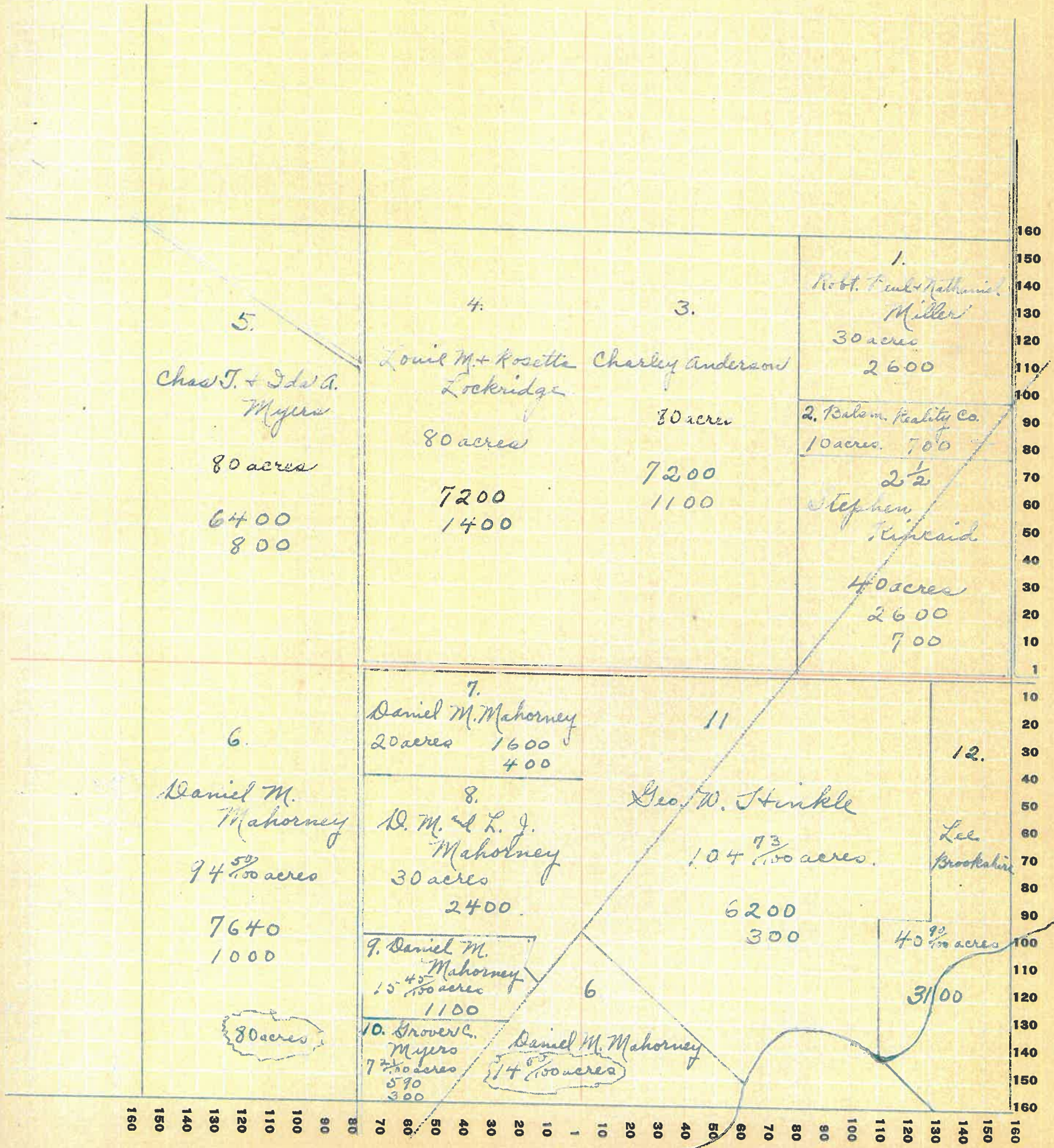
NAMES OF OWNERS	Number on Plat	DESCRIPTION	Section	Township	Range	Acres	Hundredths	Value of Lands	Value of Improvements	Value of Lands and Improvements
Miller P. & Paul Nathaniel	1	Pt NE <sup>4</sup> NE <sup>4</sup>	8	17	3	30		2600		2600
Balsam Realty Co.	2	Pt NE <sup>4</sup> NE <sup>4</sup>				10		700		700
Kincaid Stephen	2½	SE <sup>4</sup> NE <sup>4</sup>				40		2600	700	3300
Anderson Charley	3	W <sup>2</sup> NE <sup>4</sup>				80		7200	1100	8300
Lockridge Louie M + Rosetta	4	E <sup>2</sup> NW <sup>4</sup>				80		7200	1400	8600
Myers Chas J. + Ida A.	5	W <sup>2</sup> NW <sup>4</sup>				80		6400	800	7200
Mahorney Daniel M	6	Pt <sup>2</sup> S <sup>2</sup>				74	50	7640	1000	8640
Mahorney Daniel M	7	Pt SW <sup>4</sup>				20		1600	400	2000
Mahorney D. M. + L. J.	8	Pt SW <sup>4</sup>				30		2400		2400
Mahorney Daniel M	9	Pt SW <sup>4</sup>				15	45	1100		1100
Myers Grover C.	10	Pt SW <sup>4</sup>				7	21	590	300	890
Hinkle Geo W.	11	Pt SE <sup>4</sup>				104	73	6200	300	6500
Brookshire Lee	12	Pt SE <sup>4</sup>				40	90	3100		3100



# SECTION No. 8

Congressional Township No. 17, R. 3

SCALE: Forty rods to an inch, or ten rods to a space, Congress Land, which is one mile square for a section.  
 Number of acres in this section, according to United States Survey, \_\_\_\_\_





Montgomery

COUNTY, INDIANA, 1925

Assessor's Plat-Book for

Clark

Township No. 17

FT. WAYNE FIG. CO. FT. WAYNE, IND.

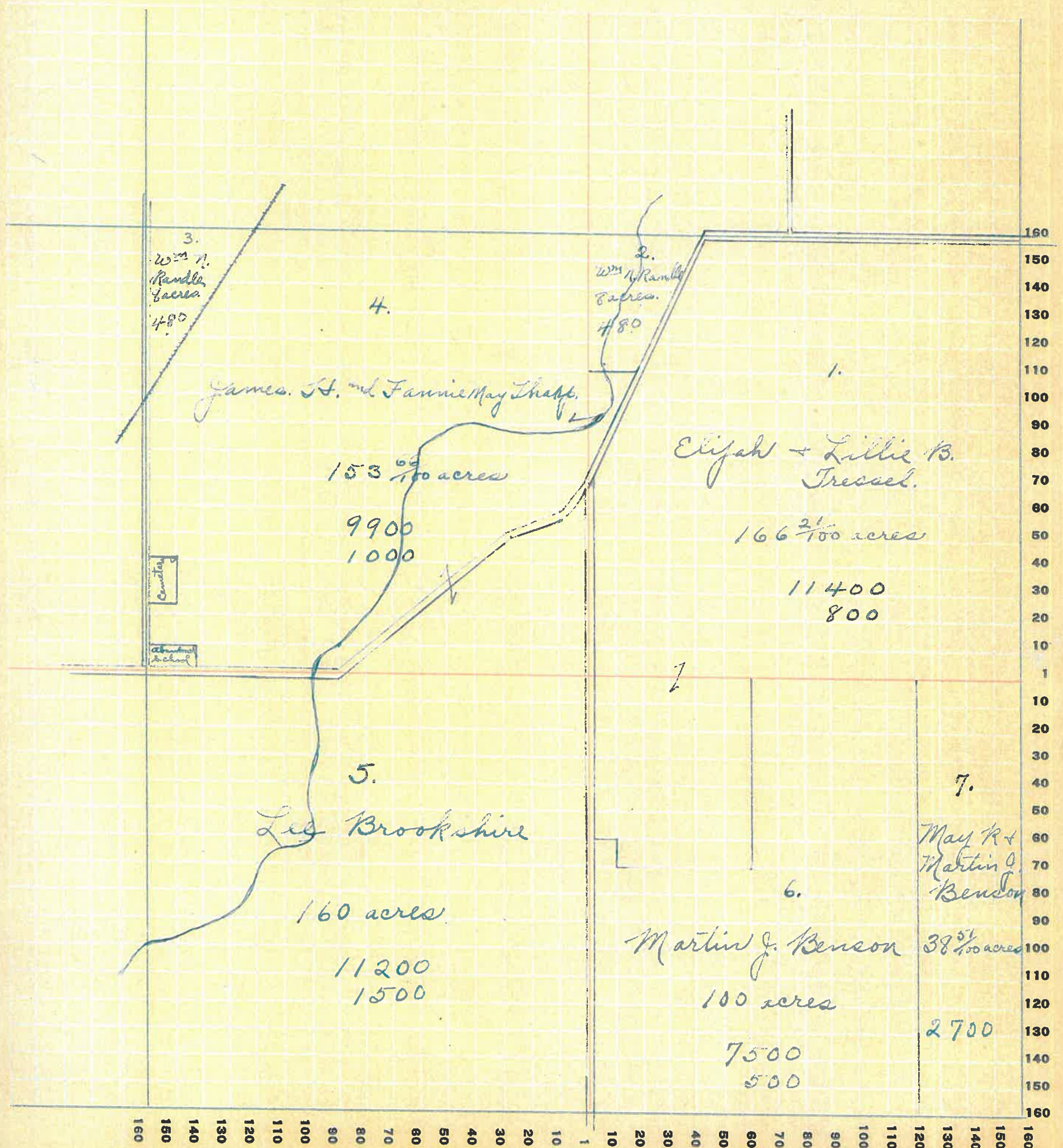
NAMES OF OWNERS	Number on Plat	DESCRIPTION	Section	Township	Range	Acres	Hundredths	Value of Lands	Value of Improvements	Value of Lands and Improvements
Tressel Elijah + Lillie B	1	pt E <sup>2</sup>	9	17	3	166	21	11400	800	12200
Randle W <sup>m</sup> N.	2	pt NE <sup>4</sup>				8		480		480
" "	3	pt NW <sup>4</sup>				8		480		480
Sharp James H. + Fannie May	4	pt N <sup>2</sup>				153	66	9900	1000	10900
Brookshire Lee	5	SW <sup>4</sup>				160		11200	1500	12700
Benson Martin J.	6	pt SE <sup>4</sup>				100		7500	500	8000
Benson Martin J. + May R.	7	pt SE <sup>4</sup>				38	51	2700		2700



SECTION No. 9

Congressional Township No. 17, R. 3

SCALE: Forty rods to an inch, or ten rods to a space, Congress Land, which is one mile square for a section.  
Number of acres in this section, according to United States Survey, \_\_\_\_\_





Montgomery

COUNTY, INDIANA, 1925

Assessor's Plat-Book for

Clark

Township No. 17

FT. WAYNE PLO. CO., FT. WAYNE, IND.

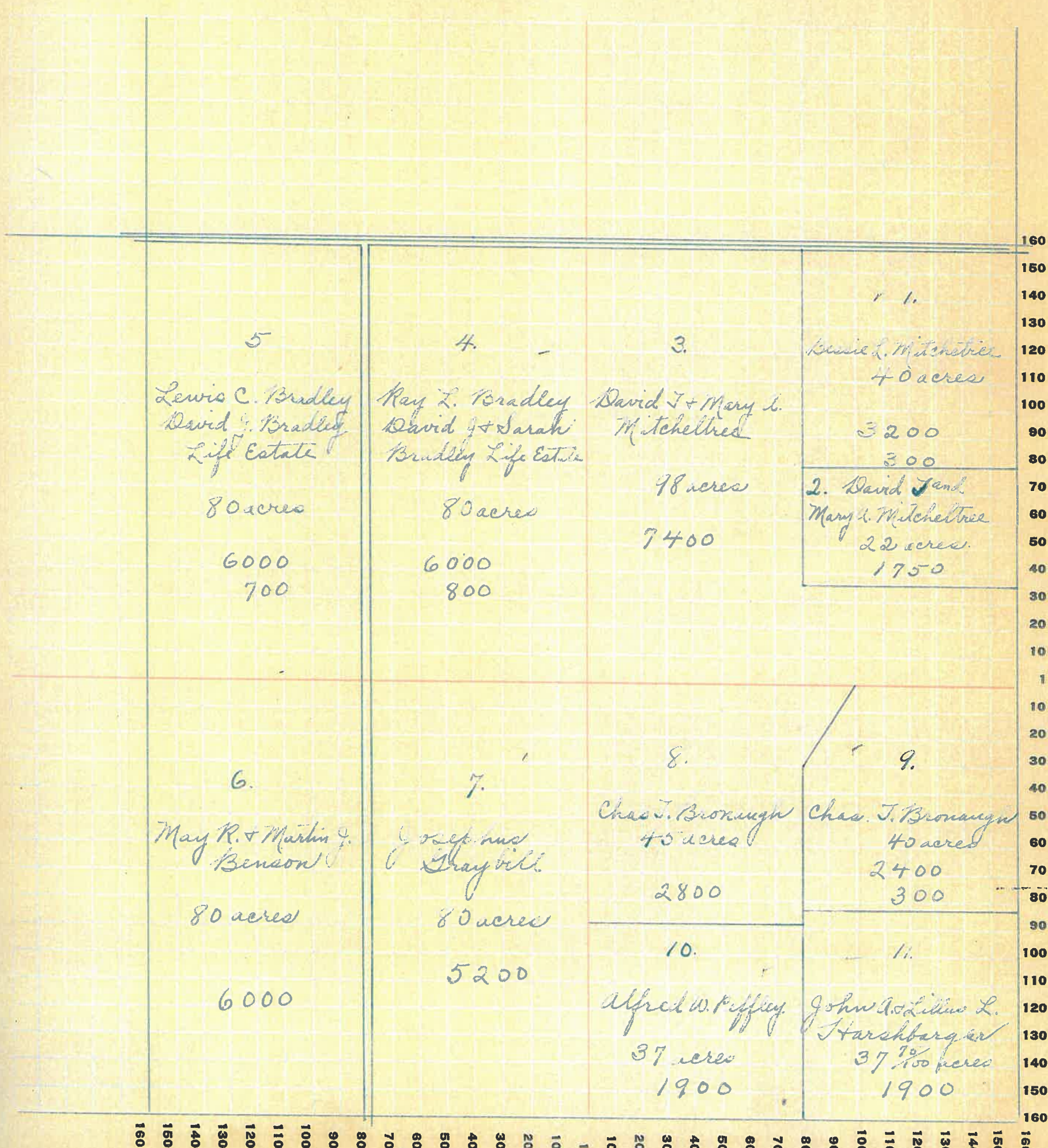
NAMES OF OWNERS	Number on Plat	DESCRIPTION	Section	Township	Range	Acres	Hundredths	Value of Lands	Value of Improvements	Value of Lands and Improvements
Mitcheltree Bessie L.	1	NE <sup>4</sup> NE <sup>4</sup>	10	17	3	40		3200	300	3500
Mitcheltree David J. + Mary a.	2	pt NE <sup>4</sup>				22		1750		1750
Mitcheltree David J. + Mary a.	3	pt NE <sup>4</sup>				98		7400		7400
Bradley Ray L. David J. + Sarah Bradley Life Estate	4	E <sup>2</sup> NW <sup>4</sup>				80		6000	800	6800
Bradley Lewis C.										
David J. Bradley Life Estate	5	W <sup>2</sup> NW <sup>4</sup>				80		6000	700	6700
Benson Martin J. + Mary K.	6	W <sup>2</sup> SW <sup>4</sup>				80		6000		6000
Graybill Joseph hus	7	E <sup>2</sup> SW <sup>4</sup>				80		5200		5200
Bronaugh Chas J.	8	pt SE <sup>4</sup>				45		2800		2800
	9	pt SE <sup>4</sup>				40		2400	300	2700
Peffley Alfred W.	10	pt SE <sup>4</sup>				37		1900		1900
Harshbarger John A. + Lillian	11	pt E <sup>2</sup> SW <sup>4</sup>				37 75		1900		1900



SECTION No. 10

Congressional Township No. 17, R. 3

SCALE: Forty rods to an inch, or ten rods to a space, Congress Land, which is one mile square for a section.  
 Number of acres in this section, according to United States Survey, \_\_\_\_\_





Montgomery

COUNTY, INDIANA, 1925

Assessor's Plat-Book for Clark

Township No. 17

FT. W. FT. WAYNE PTO. CO. FT. WAYNE, IND.

NAMES OF OWNERS	Number on Plat	DESCRIPTION	Section	Township	Range	Acres	Hundredths	Value of Lands	Value of Improvements	Value of Lands and Improvements
McCreary John	1	Pt NE <sup>4</sup>	11	17	3	140	80	12000	500	12500
Morris W <sup>m</sup> H.	2	E <sup>2</sup> NW <sup>4</sup>				80		7200	800	8000
Ross Raymond J.	3	W <sup>2</sup> NW <sup>4</sup>				79	88	7000	800	7800
Bronaugh Chas J.	4	Pt W <sup>2</sup>				51	62	3500		3500
Sharp Perry	5	Pt SW <sup>4</sup>				30		1600		1600
Kessler Warner C. + Kessie M.	6	Pt E <sup>2</sup> SW <sup>4</sup>				78	50	6000	400	6400
Kessler Warner C.	7	Pt E <sup>2</sup>				67	80	5600	800	6400
Rogers Sarah + Kile	8	Pt E <sup>2</sup>				21		1650		1650
Rhoades W <sup>m</sup> J.	9	Pt SE <sup>4</sup>				38	57	2400	300	2700
McCreary Fannie	10	Pt SE <sup>4</sup>				55	75	3900		3900




SECTION No. 11

Congressional Township No. 17, R. 3

SCALE: Forty rods to an inch, or ten rods to a space, Congress Land, which is one mile square for a section.  
 Number of acres in this section, according to United States Survey, \_\_\_\_\_

10 of  
s and  
roves-  
nts

500  
000  
700  
500  
00  
00  
00  
50  
700  
700





Montgomery

COUNTY, INDIANA, 1925

Assessor's Plat-Book for Clark Township No. 17

PT. WAYNE PTE. CO. PT. WAYNE, IND.

NAMES OF OWNERS	Number on Plat	DESCRIPTION	Section	Township	Range	Aeres	Hundredths	Value of Lands	Value of Improve-ments	Value of Lands and Improve-ments
Rouk P. L.	1	pt E <sup>2</sup>	12	17	3	80	50	6200	700	6900
Bradley Chas W. Life Estate	2	NW <sup>4</sup> NE <sup>4</sup>				40		3000	300	3300
Mitcheltee David J. + Mary a	3	SW <sup>4</sup> NE <sup>4</sup>				40		3200		3200
Sharp. Geo C.	4	pt N <sup>2</sup> NW <sup>4</sup>				60		4500	300	4800
Clark Ben	5	pt WW <sup>4</sup>				60		4800	600	5400
Rogers Sarah + Hile	6	pt NW <sup>4</sup>				40		3300	200	3500
Kernodle Bert	7	N <sup>2</sup> SW <sup>4</sup>				80		6400	1100	7500
Thompson Nathaniel B	8	S <sup>2</sup> SW <sup>4</sup>				80		6400	600	7000
Voris Fred R.	9	pt N <sup>2</sup> SE <sup>4</sup>				51	50	3800	400	4200
Collins Byrd G. + Georgia P.	10	pt SE <sup>4</sup>				61	88	4400	900	5300
Rouk Daniel W.	11	pt SE <sup>4</sup>				46	13	4100		4100







Montgomery

COUNTY, INDIANA, 1925

Assessor's Plat-Book for Clark

Township No. 17

FT. WAYNE PLAT. CO. FT. WAYNE, IND.

NAMES OF OWNERS	Number on Plat	DESCRIPTION	Section	Township	Range	Acres	Hundredths	Value of Lands	Value of Improvements	Value of Lands and Improvements
Welch Beroy	1	E <sup>2</sup> NE <sup>4</sup>	14	17	3	80		6800	1400	8200
Welch John J.	2	NW <sup>4</sup> NE <sup>4</sup>				40		3200	800	4000
	3	NE <sup>4</sup> NW <sup>4</sup>				40		3000		3000
Love, Juliana F. Morrison	4	Pt SW <sup>4</sup> NE <sup>4</sup>				20		1600	400	2000
Sturt Rozella E.	5	Pt SW <sup>4</sup> NE <sup>4</sup>				19	50	1550		1550
Stubble Leonard	6	Pt SW <sup>4</sup> NE <sup>4</sup>					50	40		40
Lough Edward C. + Mina	7	Pt SE <sup>4</sup> NW <sup>4</sup>				39		3100	1500	4600
Sharp Perry	8	W <sup>2</sup> NW <sup>4</sup>				80		6000	700	6700
Ottherman James M.	9	Pt W <sup>2</sup> SW <sup>4</sup>				79	25	6100	150	6250
Walker W <sup>m</sup> E.	10	NE <sup>4</sup> SW <sup>4</sup>				40		3000	500	3500
Roberts John J.	11	SE <sup>4</sup> SW <sup>4</sup>				40		3100	500	3600
Kessler Jacob	12	SE <sup>4</sup>				160		13200	1400	14600



SECTION No. 14

Congressional Township No. 17, R. 3

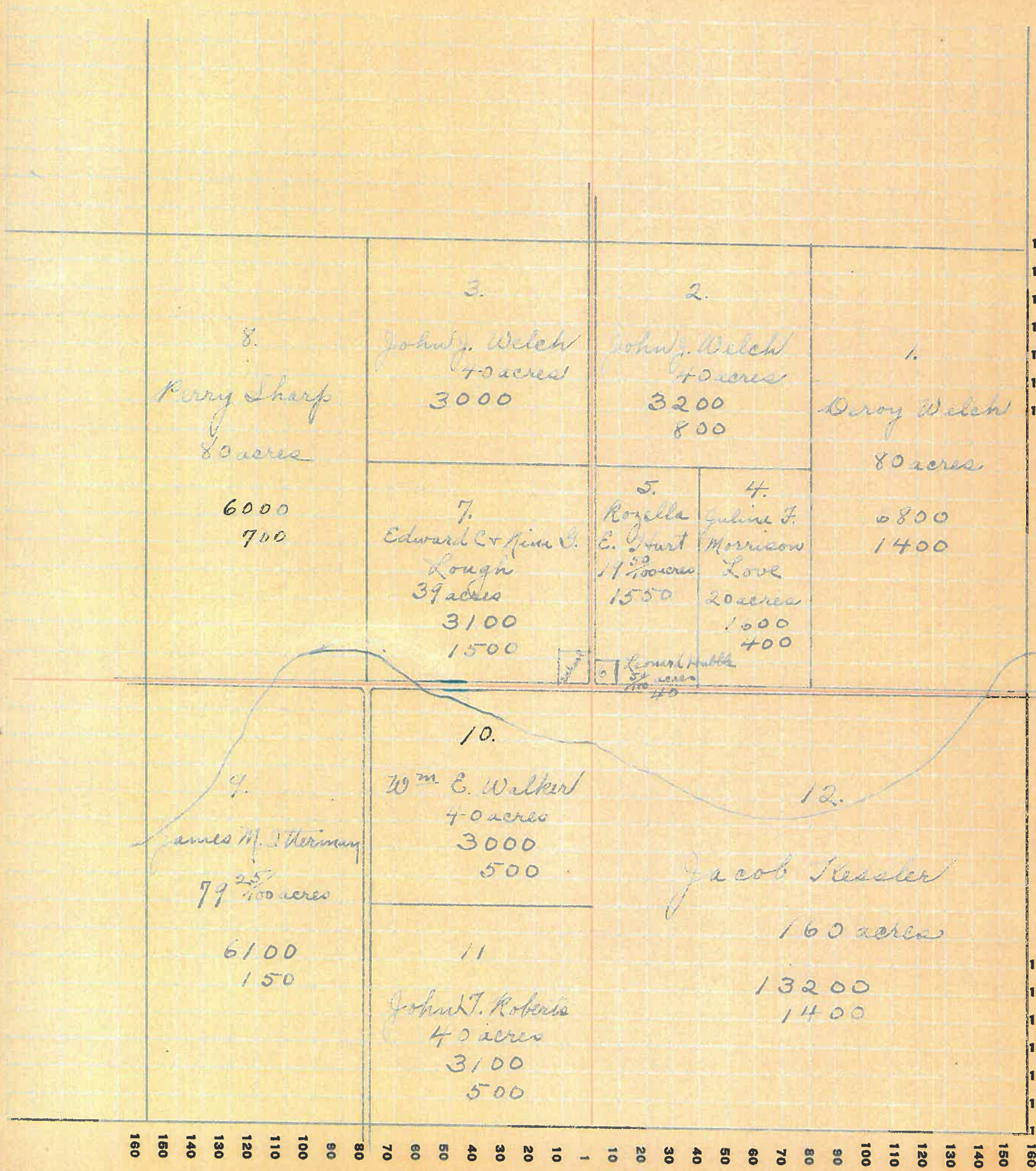
SCALE: Forty rods to an inch, or ten rods to a space, Congress Land, which is one mile square for a section.  
Number of acres in this section, according to United States Survey, \_\_\_\_\_

of  
and  
rods  
to

00  
200  
00  
000  
50  
40  
00  
00  
00  
00  
00  
00  
00

160  
150  
140  
130  
120  
110  
100  
90  
80  
70  
60  
50  
40  
30  
20  
10  
1

10  
20  
30  
40  
50  
60  
70  
80  
90  
100  
110  
120  
130  
140  
150  
160





Montgomery

COUNTY, INDIANA, 1925

Assessor's Plat-Book for Clark

Township No. 17

PT. WAYNE P18. 00. PT. WAYNE IND.

NAMES OF OWNERS	Number on Plat	DESCRIPTION	Section	Township	Range	Acres	Hundredths	Value of Lands	Value of Improvements	Value of Lands and Improvements
Ronk W <sup>m</sup> g.	1	pt NE <sup>4</sup>	13	17	3	17	32	1350	800	2150
Ronk W <sup>m</sup> g. + J. E.	2	pt NE <sup>4</sup>				46	48	3250		3250
Gates Katherine	3	pt NE <sup>4</sup>				16	48	1300	700	2000
Spencer Geo. H. + Lula	4	pt NE <sup>4</sup>				25		2000	500	2500
Ingram Ora + Minnie	5	pt N <sup>2</sup>				134		11000	1200	12200
Welch Deroy	6	pt W <sup>2</sup> NW <sup>4</sup>				78		6200		6200
Kessler Jacob	7	W <sup>2</sup> SW <sup>4</sup>				80		6400	400	6800
Stringer Mary E.	8	pt SW <sup>4</sup>				20	17	1400	200	1600
Lawton Thos B. + Theresa	9	pt SW <sup>4</sup>				43	15	3300	500	3800
Devore Lawrence E.	10	pt S <sup>2</sup>				83	11	6800	750	7550
Davidson Samuel L.	11	pt SE <sup>4</sup>				49	23	3900	500	4400
Jordan Harvey C.	12	pt SE <sup>4</sup>				41		3250		3250
Miller Daniel	13	pt SE <sup>4</sup>				8		650	300	950



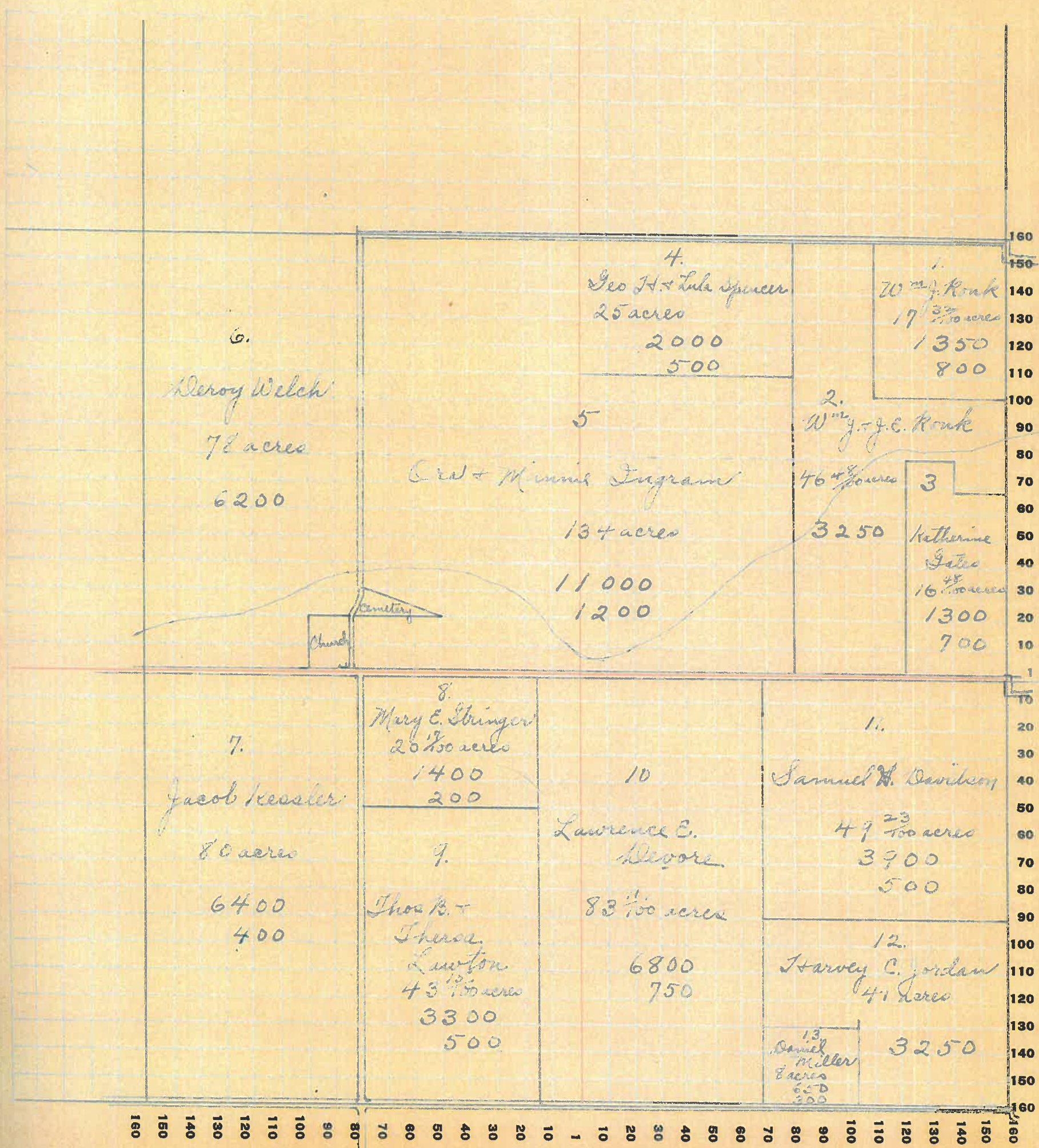
SECTION No. 13.

Congressional Township No. 17, R. 3

SCALE: Forty rods to an inch, or ten rods to a space, Congress Land, which is one mile square for a section.  
Number of acres in this section, according to United States Survey, \_\_\_\_\_

of  
and  
ve-  
ts

50  
50  
00  
00  
00  
00  
00  
50  
00  
50  
50



160  
150  
140  
130  
120  
110  
100  
90  
80  
70  
60  
50  
40  
30  
20  
10  
1  
10  
20  
30  
40  
50  
60  
70  
80  
90  
100  
110  
120  
130  
140  
150  
160

160 150 140 130 120 110 100 90 80 70 60 50 40 30 20 10 1 10 20 30 40 50 60 70 80 90 100 110 120 130 140 150 160



Montgomery

COUNTY, INDIANA, 1925

Assessor's Plat-Book for

Clark

Township No. 17

PL. WAYNE PTB. CO. PT. WAYNE, IND.

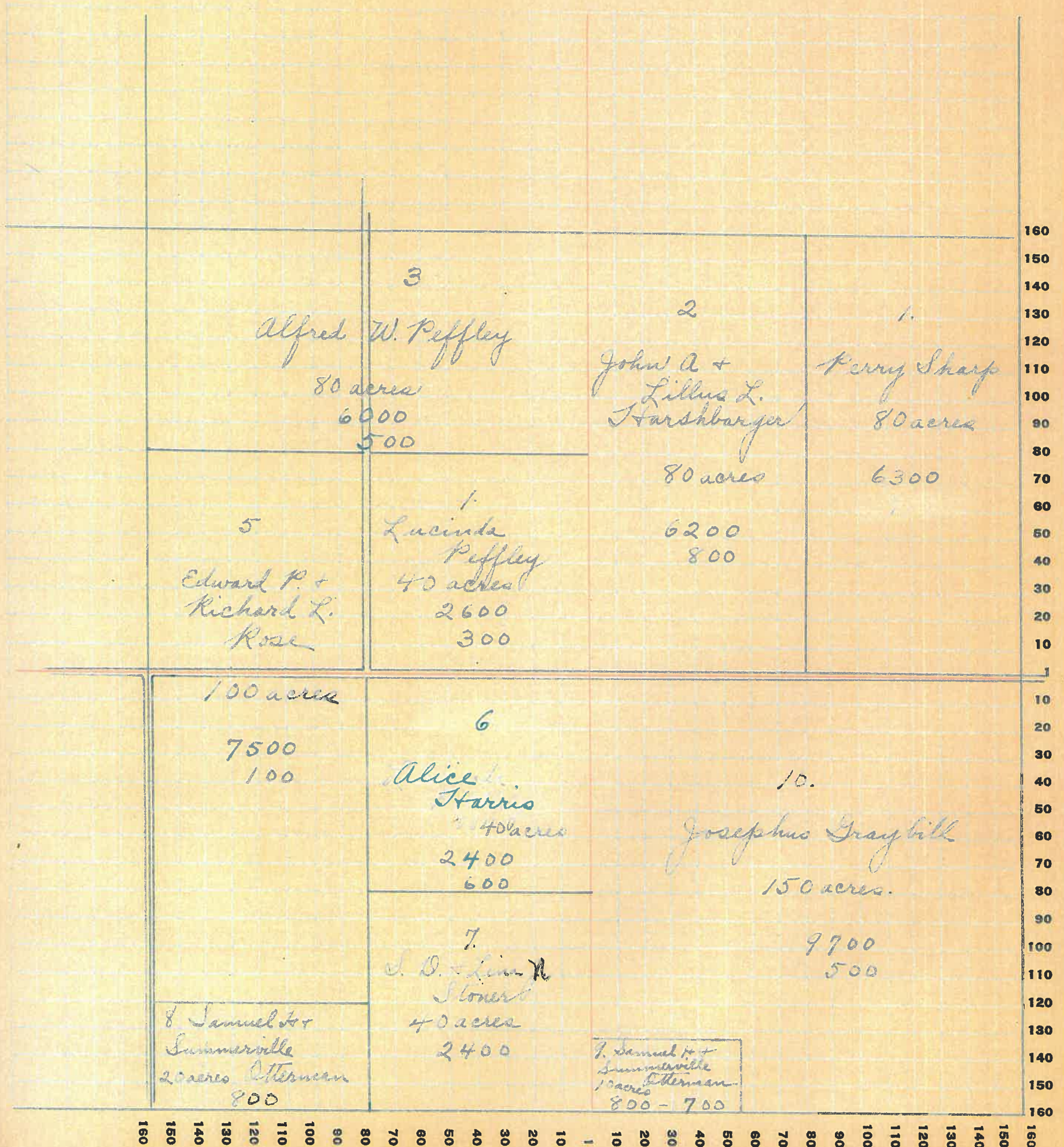
NAMES OF OWNERS	Number on Plat	DESCRIPTION	Section	Township	Range	Acres	Hundredths	Value of Lands	Value of Improve-ments	Value of Lands and Improve-ments
Sharp Perry	1	E <sup>2</sup> N <sup>2</sup> E <sup>4</sup>	15	17	3	80		6300		6300
Harshbarger John A. & Lillust P.	2	W <sup>2</sup> N <sup>2</sup> E <sup>4</sup>				80		6200	800	7000
Peffley Alfred W.	3	N <sup>2</sup> W <sup>4</sup>				80		6000	500	6500
Peffley Lucinda	4	SE <sup>4</sup> NW <sup>4</sup>				40		2600	300	2900
Rose Edward P. & Richard L.	5	Pt E <sup>2</sup>				100		7500	100	7600
Harris Alice	6	N <sup>2</sup> E <sup>4</sup> SW <sup>4</sup>				40		2400	600	3000
Stoner S. D. & Lina J.	7	SE <sup>4</sup> SW <sup>4</sup>				40		2400		2400
Otterman Samuel H. & Sumnerville	8	Pt SW <sup>4</sup>				20		800		800
	9	Pt SE <sup>4</sup>				10		800	700	1500
Graybill Josephus	10	Pt SE <sup>4</sup>				150		9700	500	10200



SECTION No. 15

Congressional Township No. 17, R. 3

SCALE: Forty rods to an inch, or ten rods to a space, Congress Land, which is one mile square for a section.  
 Number of acres in this section, according to United States Survey, \_\_\_\_\_





Montgomery

COUNTY, INDIANA, 1925

Assessor's Plat-Book for

Clark

Township No. 17

PT. WAYNE PTO. CO. PT. WAYNE, IND.


NAMES OF OWNERS	Number on Plat	DESCRIPTION	Section	Township	Range	Aeres	Hundredths	Value of Lands	Value of Improve-ments	Value of Lands and Improve-ments
Rose/ Grant E.	1	NE <sup>4</sup>	16	17	3	160		13000	300	13300
Kessler Benj. J. + Cora C.	2	Pt NW <sup>4</sup>				129	25	11300	1300	12600
Damewood Harry B.	3	Pt W <sup>2</sup> NW <sup>4</sup>				34	71	2700		2700
Graybill Josephus	4	W <sup>2</sup> SW <sup>4</sup>				80		6000		6000
Stoner Samuel D.	5	Pt S <sup>2</sup>				160		13600	500	14100
Chaffin James A.	6	E <sup>2</sup> SE <sup>4</sup>				80		6000	300	6300



SECTION No. 16

Congressional Township No. 17, R. 3

SCALE: Forty rods to an inch, or ten rods to a space, Congress Land, which is one mile square for a section.  
 Number of acres in this section, according to United States Survey, \_\_\_\_\_





Montgomery

COUNTY, INDIANA, 1925

Assessor's Plat-Book for Clark

Township No. 17

PT. WAYNE PTO. CO. FT. WAYNE, IND.

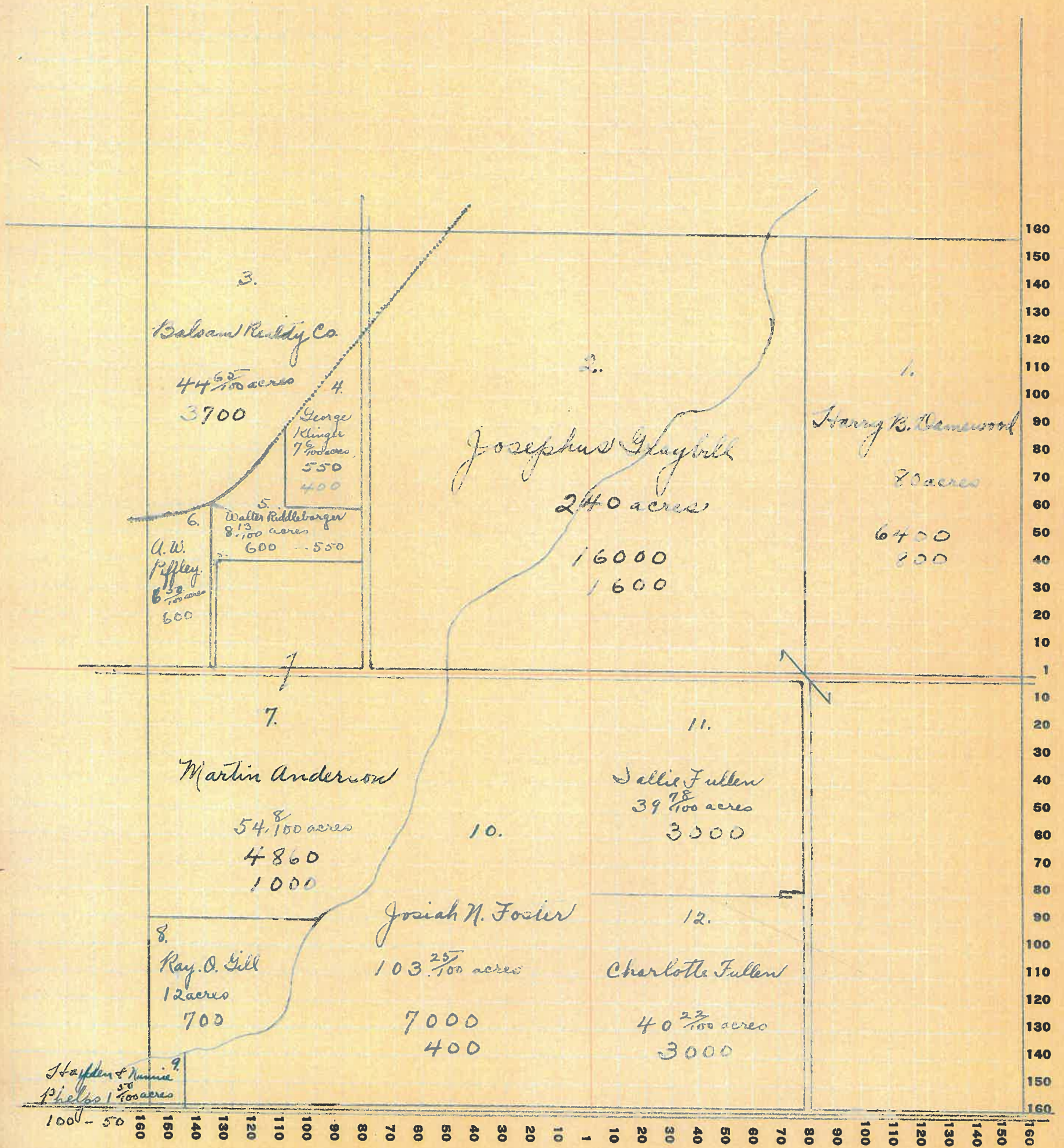
NAMES OF OWNERS	Number on Plat	DESCRIPTION	Section	Township	Range	Acres	Hundredths	Value of Lands	Value of Improvements	Value of Lands and Improvements
Damewood Harry B.	1	E <sup>2</sup> NE <sup>4</sup>	17	17	3	80		6400	800	7200
Graybill Josephus	2	Pt.				240		16000	1600	17600
B Adams Realty Co	3	Pt NW <sup>4</sup>				44	65	3700		3700
Klinger George	4	Pt NW <sup>4</sup>				7	6	550	400	950
Riddleberger Walter	5	Pt N. W <sup>4</sup>				8	13	600	550	1150
Peffley Alfred W.	6	Pt NW <sup>4</sup>				6	50	600		600
Anderson Martin	7	Pt W <sup>2</sup>				54	08	4860	1000	5860
Gill Ray O.	8	Pt SW <sup>4</sup>				12		700		700
Phelps Hayden & Mammie	9	Pt SW <sup>4</sup>				1	50	100	50	150
Foster Josiah N.	10	Pt SW <sup>4</sup>				103	25	7000	400	7400
Fullen Sallie	11	Pt W <sup>2</sup> SE <sup>4</sup>				39	78	3000		3000
Fullen Charlotte	12	Pt W <sup>2</sup> SE <sup>4</sup>				40	22	3000		3000



SECTION No. 17.

Congressional Township No. 17, R. 3

SCALE: Forty rods to an inch, or ten rods to a space, Congress Land, which is one mile square for a section.  
 Number of acres in this section, according to United States Survey, \_\_\_\_\_





Montgomery

COUNTY, INDIANA, 1925

Assessor's Plat-Book for

Clark

Township No. 17

WAYNE PTG. CO. FT. WAYNE, IND.

NAMES OF OWNERS	Number on Plat	DESCRIPTION	Section	Township	Range	Acres	Hundredths	Value of Lands	Value of Improvements	Value of Lands and Improvements
Ashby Edgar + Knox Emily + Bachelor Harold + Bachelor W <sup>m</sup> C.	1	Pt NE <sup>4</sup>	18	17	3	60		5200		5200
Ladoga Canning Company	2	Pt NE <sup>4</sup>				5	36	600	4000	4600
Altae Peffley Alfred W.	3	Pt NE <sup>4</sup>				1		100		100
Starko Robert	4	Pt NW <sup>4</sup>				14	76	1100	800	1900
M <sup>rs</sup> Kinsey Ellen M.	5	Pt NW <sup>4</sup>				1		100	400	500
M <sup>rs</sup> Kinsey Jonathan	6	Pt NW <sup>4</sup>					50	50		50
Gentry James	7	Pt NW <sup>4</sup>				2	52	200	300	500
Anderson John J.	8	Pt NW <sup>4</sup>				6	12	600		600
Knox Emily	9	Pt NW <sup>4</sup>				6	12	600		600
Miller John L.	10	Pt NW <sup>4</sup>				12		1200	300	1500
Himes Geo M. + Lottie S.	11	Pt NW <sup>4</sup>				3		300		300
Banes Emma	12	Pt NW <sup>4</sup>				3		300	400	700
Hershberger D. M.	13	Pt NW <sup>4</sup>				4		300		300
Craver B. Buford J. + Jennie	14	Pt NW <sup>4</sup>				5		500	300	800
Ashby W <sup>m</sup> H.	15	Pt NW <sup>4</sup>				2	10	200		200
Hughes Mary S.	16	Pt W <sup>2</sup>				17	28	1600		1600
Goodbar Florence Cope	17	Pt SW <sup>4</sup>				2	82	300	800	1100
Benson Martin J.	18	Pt SW <sup>4</sup>				1	47	200		200
Martin W <sup>m</sup> + Mary B.	19	Pt SW <sup>4</sup>				2	25	300	400	700
Barnes Thos. + Sallie	20	Pt SW <sup>4</sup>				1	84	300	1000	1300
Brunton Frank W.	21	Pt SW <sup>4</sup>				1	80	300	900	1200
Britto James A.	22	Pt SW <sup>4</sup>				1	25	150	100	250
Jenkins Mary V.	23	Pt SW <sup>4</sup>				5	58	400	200	600
Benson Martin J.	24	Pt SW <sup>4</sup>				6	66	200	600	800
Melton Chas. + Eva M.	25	Pt SW <sup>4</sup>				1		100	300	400
Myers Jas. A.	26	Pt SW <sup>4</sup>				4	5	3200	200	3400
Myers Jas. A. + Maggie A.	27	Pt SW <sup>4</sup>				15	50	1100		1100
Stevens Geo. Lechar, John + Frank S. Davis	28	Pt SW <sup>4</sup>				2	25	100		100
Brunst Herman C. + Lucy	29	Pt SW <sup>4</sup>				3	50	200	200	400
Parker Wallace + Elsie	30	Pt S <sup>2</sup>				4	17	400	800	1200
Parker Mary M.	31	Pt S <sup>2</sup>				4	75	500		500
Marshall Mary	32	Pt S <sup>2</sup>				1		50		50
Marshall John K.	33	Pt S <sup>2</sup>				1		50	100	150
Pearce Joseph H. + Nancy M.	34	Pt S <sup>2</sup>				2	11	150		150
Shackelford Forest + Pearl	35	Pt S <sup>2</sup>				6	29	200		200
Smith Mary B.	36	Pt S <sup>2</sup>				2	150	1000	300	1300
Rose Richard + Minty M.	37	Pt S <sup>2</sup>				1	05		100	100
Gill Ray J.	38	Pt SW <sup>4</sup>				3	195	1600	150	1750
Alfred John E. + Laura <sup>Life Estate of Catherine Alfred</sup>	39	Pt SW <sup>4</sup>				1	05	120		120
Gill W <sup>m</sup> B.	40	Pt SW <sup>4</sup>				12	50	600		600
Connetsville										
Crowder Elizabeth		Pt of Lot 1 and 100 acres in sec 18						60	200	260
Ragsdale Henrietta		Lot 3						50	150	200
Wethington Eli + Beatrice		Lots 6-7-2-10.						200	200	400
Branson Lillie F.		Lot 11						50	300	350
Stewart Leslie + Della		Lot 4-5-12						150	150	300
Thomas Ed + Emily		Lots 8-9						100	200	300
Staton Oliver		Lots 13-14-15-16-17-18-19-20						300		
		21-22-23-24-25-26-27-28						500	500	1000







Montgomery

COUNTY, INDIANA, 1925

Assessor's Plat-Book for

Clark

Township No. 17

FT. WAYNE PLG. CO. FT. WAYNE, IND.

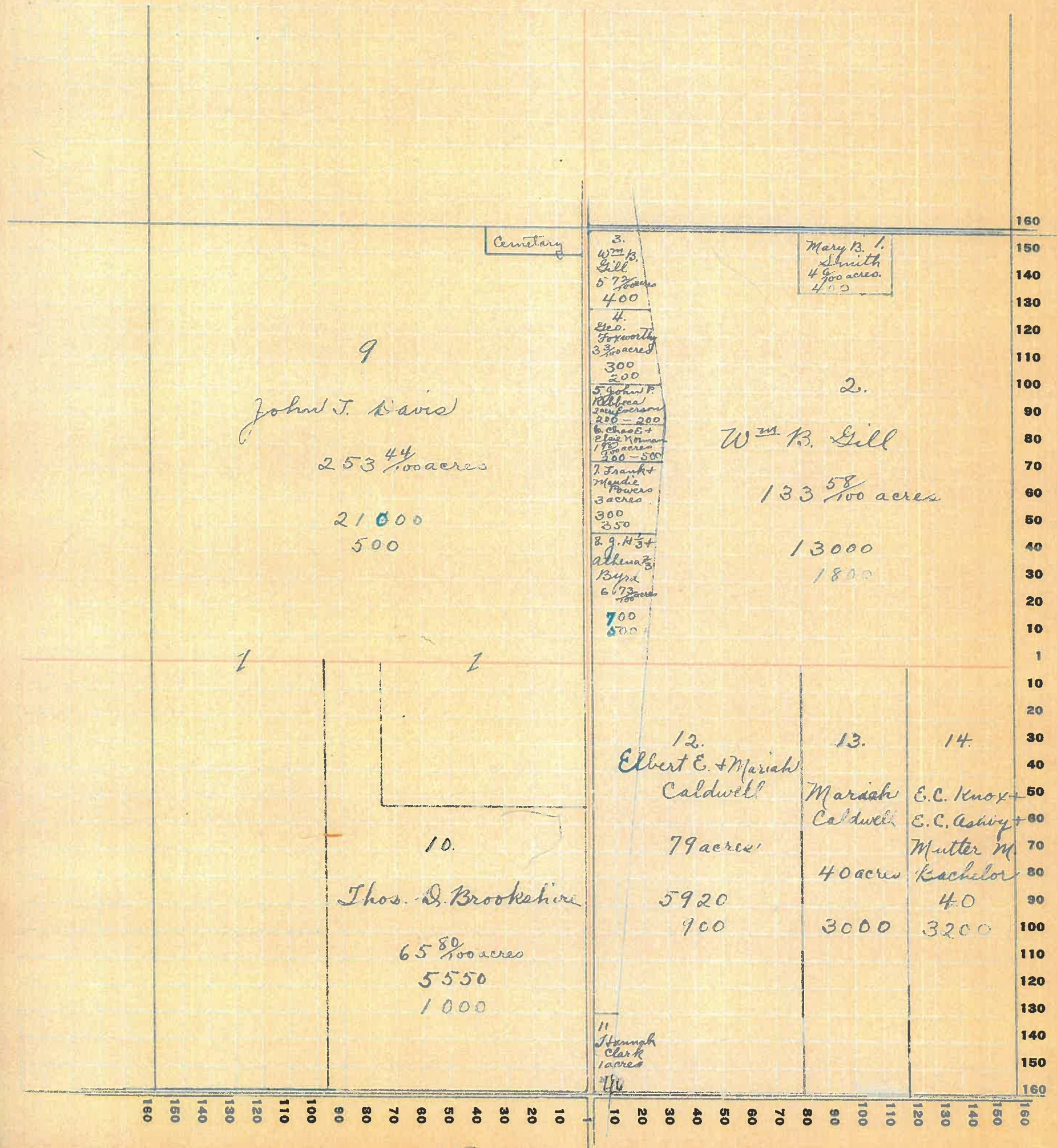
NAMES OF OWNERS	Number on Plat	DESCRIPTION	Section	Township	Range	Acres	Hundredths	Value of Lands	Value of Improvements	Value of Lands and Improvements
Smith Mary B.	1	pt NE <sup>4</sup>	19	17	3	4	6	400		400
Gill W <sup>m</sup> B.	2	pt NE <sup>4</sup>				133	58	14600	1400	16000
Gill W <sup>m</sup> B.	3	pt NE <sup>4</sup>				5	72	400		400
Foxworthy Geo	4	pt NE <sup>4</sup>				3	3	300	200	500
Evesson John P. + Rebecca	5	pt NE <sup>4</sup>				2		250	200	450
Norman Chas E. + Elsie M.	6	pt NE <sup>4</sup>				1	98	200	500	700
Powers Frank + Mandie	7	pt NE <sup>4</sup>				3		300	350	650
Byrd J. H. $\frac{1}{3}$ + Athena $\frac{2}{3}$	8	pt NE <sup>4</sup>				6	73	700	500	1200
Davis John J.	9	pt W <sup>2</sup>				253	44	21000	500	21500
Brookshire Thos D.	10	pt SW <sup>4</sup>				65	80	7000	600	7600
Clark Hannah	11	pt SE <sup>4</sup>				1		50		50
Caldwell Elbert E + Mariah	12	pt SE <sup>4</sup>				79		6800	500	7300
Caldwell Mariah	13	pt SE <sup>4</sup>				40		3000		3000
Knox E. C. + E. C. Ashby + Mutter Bachelor	14	E <sup>2</sup> SE <sup>4</sup>				40		3200		3200



# SECTION No. 19

Congressional Township No. 17, R. 3

SCALE: Forty rods to an inch, or ten rods to a space, Congress Land, which is one mile square for a section.  
 Number of acres in this section, according to United States Survey, \_\_\_\_\_





Montgomery

COUNTY, INDIANA, 1925

Assessor's Plat-Book for Clark

Township No. 17

FT. WAYNE PLO. CO. FT. WAYNE, IND.

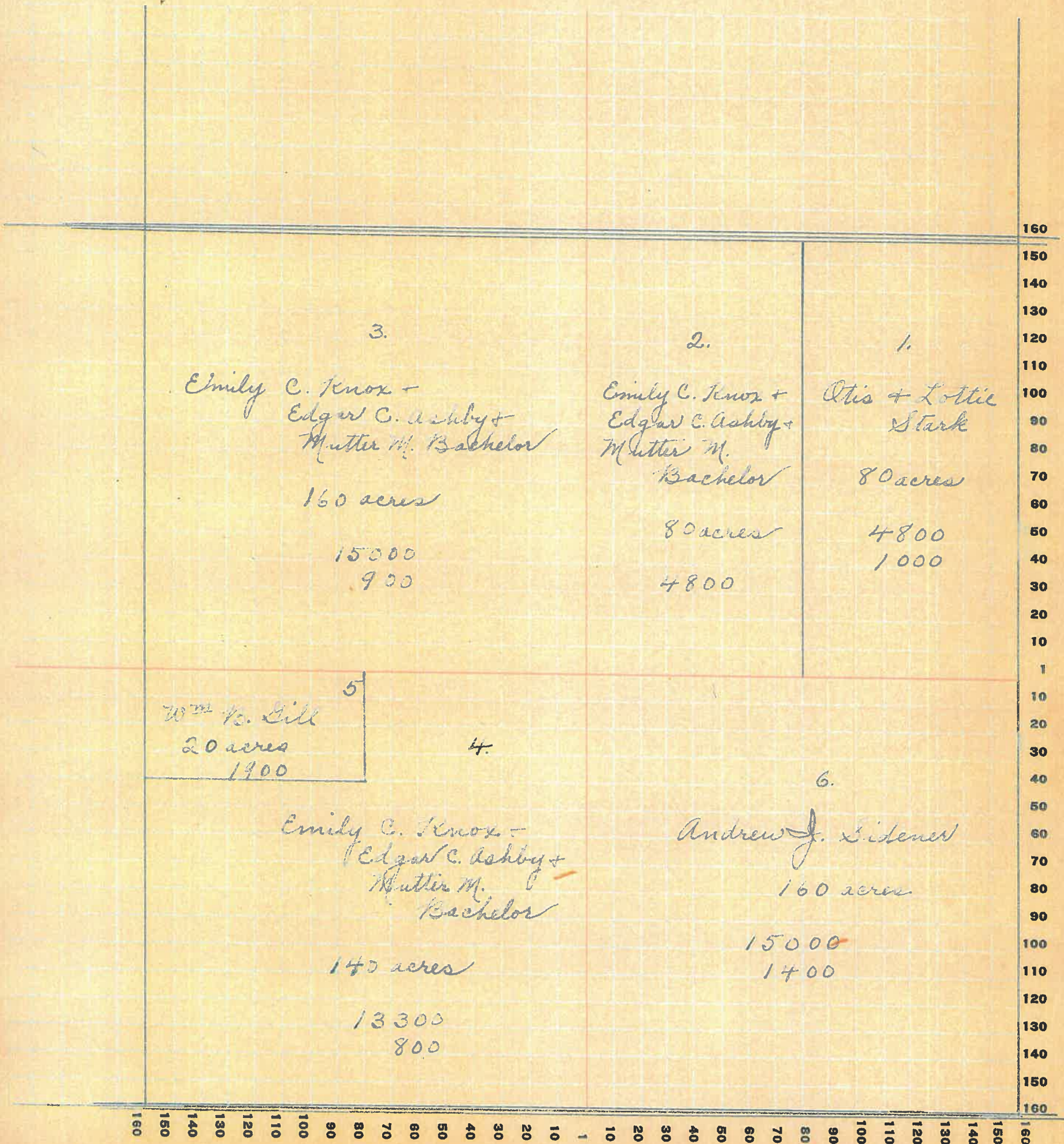
NAMES OF OWNERS	Number on Plat	DESCRIPTION	Section	Township	Range	Acres	Hundredths	Value of Lands	Value of Improvements	Value of Lands and Improvements
Stark Otis + Lottie	1	E <sup>2</sup> NE <sup>4</sup>	20	17	3	80		4800	1000	5800
Knox Emily C + Edgare.										
Ashby + Mutter M. Bachelor	2	W <sup>2</sup> NE <sup>4</sup>				80		4800		4800
	3	NE <sup>4</sup>				160		15000	900	15900
	4	Pt SW <sup>4</sup>				140		13300	800	14100
Gill W <sup>m</sup> B.	5	Pt SW <sup>4</sup>				20		1900		1900
Sidener Andrew J.	6	SE <sup>4</sup>				160		15000	1400	16400



SECTION No. 20

Congressional Township No. 17, R. 3

SCALE: Forty rods to an inch, or ten rods to a space, Congress Land, which is one mile square for a section.  
 Number of acres in this section, according to United States Survey, \_\_\_\_\_





Montgomery

COUNTY, INDIANA, 1925

Assessor's Plat-Book for

Clark

Township No. 17

W. W. WAYNE P.B. CO. FT. WAYNE, IND.

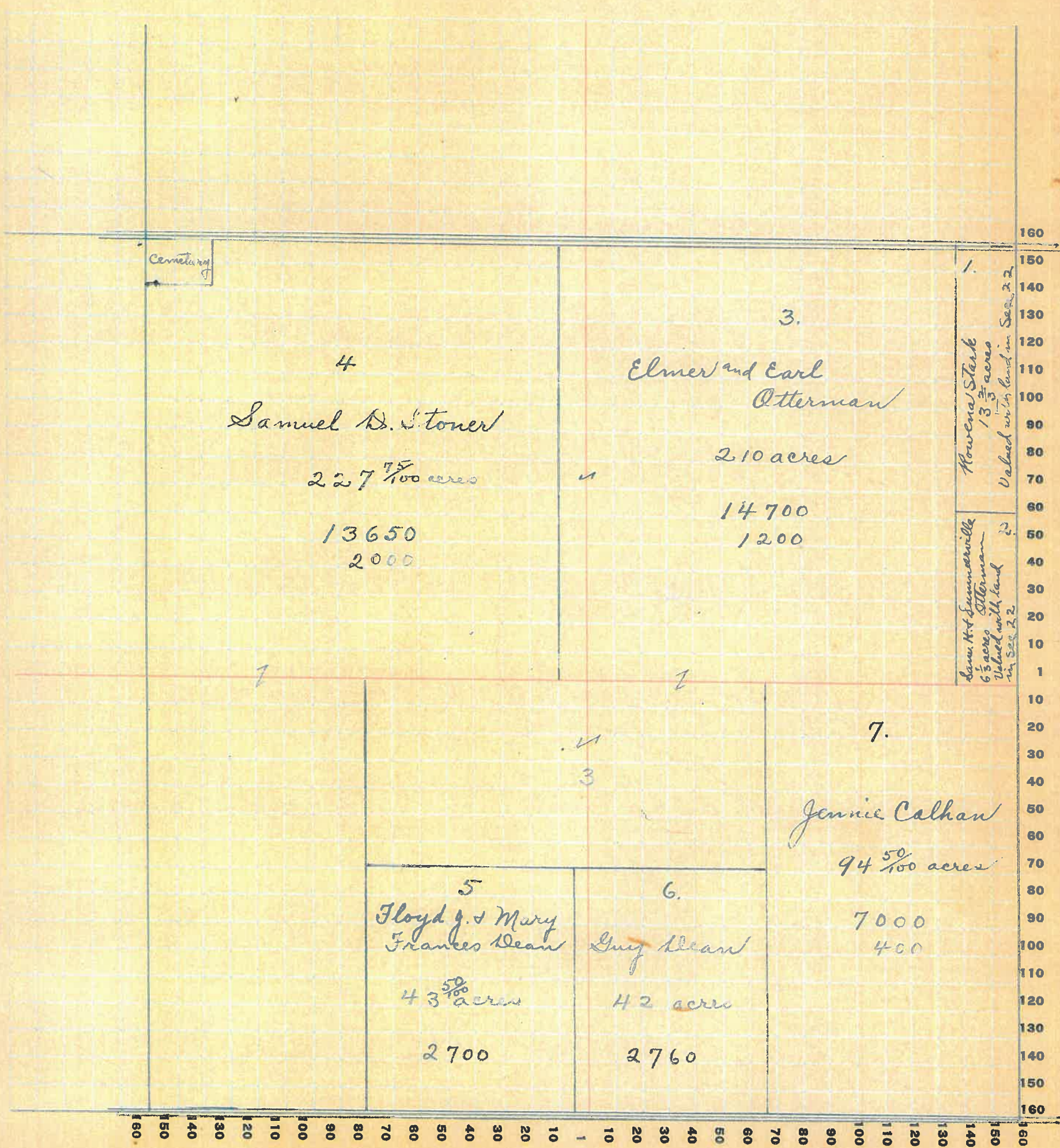
NAMES OF OWNERS	Number on Plat	DESCRIPTION	Section	Township	Range	Acres	Hundredths	Value of Lands	Value of Improvements	Value of Lands and Improvements
Stark Rowena	1	Pt NE <sup>4</sup>	21	17	3	13 <sup>2</sup> / <sub>3</sub>		Valued in Sec 22		
Ottermann Saml. H + Summerville	2	Pt NE <sup>4</sup>				6 <sup>1</sup> / <sub>3</sub>		Valued in Sec 22		
Ottermann Elmer + Earl	3	Pt E				210	14700	1200	15900	
Stoner Samuel D.	4	Pt W <sup>2</sup>				227 75	13650	2000	15650	
Dean Floyd J. + Mary Francis	5	Pt S <sup>2</sup>				43 50	2700		2700	
Dean Guy	6	Pt S <sup>2</sup>				42	2760		2760	
Calhan Jennie	7	Pt SE <sup>4</sup>				94 50	7000	400	7400	



SECTION No. 2.1

Congressional Township No. 17, R. 3

SCALE: Forty rods to an inch, or ten rods to a space, Congress Land, which is one mile square for a section.  
 Number of acres in this section, according to United States Survey, \_\_\_\_\_





Montgomery

COUNTY, INDIANA, 1925

Assessor's Plat-Book for Clark

Township No. 17

PT. WAYNE-PTG. CO. PT. WAYNE, IND.

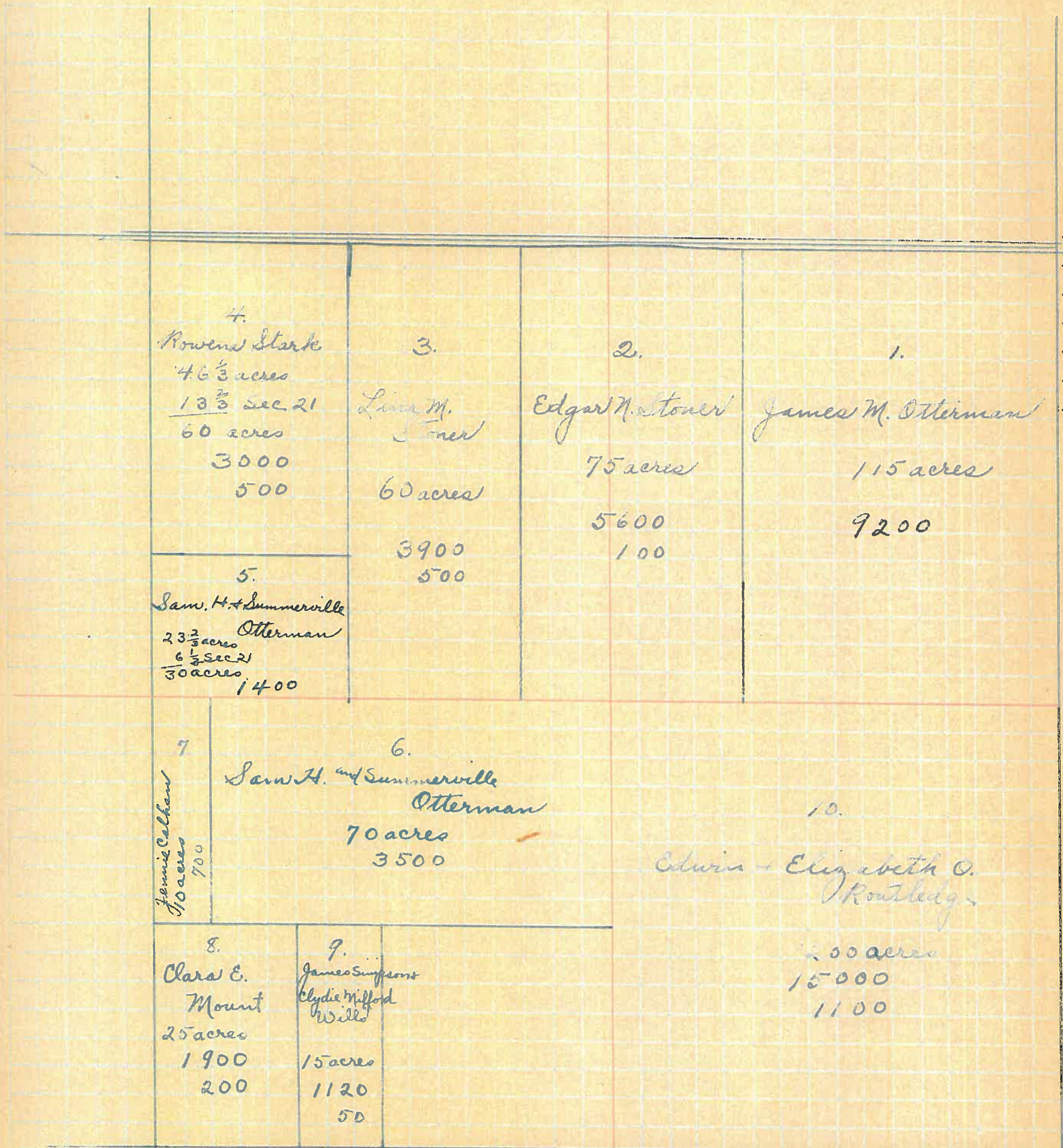
NAMES OF OWNERS	Number on Plat	DESCRIPTION	Section	Township	Range	Acres	Hundredths	Value of Lands	Value of Improvements	Value of Lands and Improvements
Ottermann James M.	1	pt NE <sup>4</sup>	22	17	3	115		9200		9200
Stoner Edgar N	2	pt N <sup>2</sup>				75		5600	100	5700
Stoner Lina	3	pt NW <sup>4</sup>				60		3900	500	4400
Stark Rowena	4	pt NW <sup>4</sup>				46 <sup>1</sup> / <sub>3</sub>		3000	500	3500
			21			13 <sup>2</sup> / <sub>3</sub>				
Ottermann Sam H + Sumnerville	5	pt NW <sup>4</sup>	22			23 <sup>2</sup> / <sub>3</sub>		1400		1400
			21			6 <sup>1</sup> / <sub>3</sub>				
	6	pt N <sup>2</sup> SW <sup>4</sup>	22			70		3500		3500
Clahan Jennie	7	pt SW <sup>4</sup>				10		700		700
Mount Clara C.	8	pt SW <sup>4</sup>				25		1900	200	2100
Willis James Simpson + Clydie Milford	9	pt SW <sup>4</sup>				15		1120	50	1170
Knutledge Edwin + Elizabeth	10	pt S <sup>2</sup>				200		15000	1100	16100



# SECTION No. 22

Congressional Township No. 17, R. 3

SCALE: Forty rods to an inch, or ten rods to a space, Congress Land, which is one mile square for a section.  
 Number of acres in this section, according to United States Survey, \_\_\_\_\_





Montgomery

COUNTY, INDIANA, 1925

Assessor's Plat-Book for Clark

Township No. 17

PT. WAYNE PLS. CO. FT. WAYNE, IND.

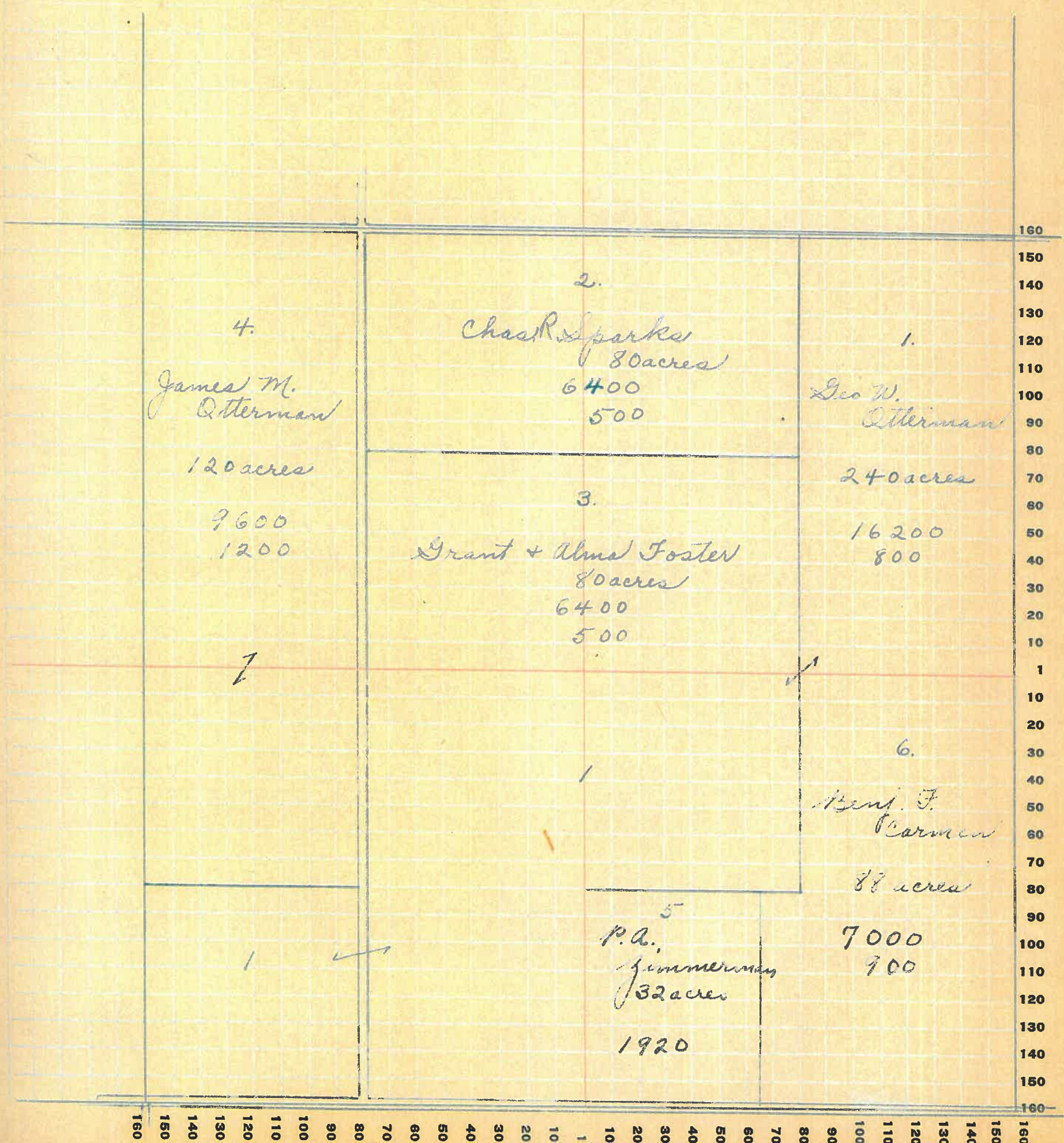
NAMES OF OWNERS	Number on Plat	DESCRIPTION	Section	Township	Range	Acres	Hundredths	Value of Lands	Value of Improvements	Value of Lands and Improvements
Ottermann Geo. W.	1	pt.	23	17	3	240		16200	800	17000
Sparks Char.	2	pt N <sup>2</sup>				80		6400	500	6900
Foster Grant + Alma	3	pt N <sup>2</sup>				80		6400	500	6900
Ottermann James M.	4	pt W <sup>2</sup>				120		9600	1200	10800
Zimmerman P. A.	5	pt SW <sup>4</sup> SE <sup>4</sup>				32		1920		1920
Carmen Benj. F.	6	pt SE <sup>4</sup>				88		7000	900	7900



SECTION No. 23.

Congressional Township No. 17, R. 3

SCALE: Forty rods to an inch, or ten rods to a space, Congress Land, which is one mile square for a section.  
Number of acres in this section, according to United States Survey, \_\_\_\_\_





Montgomery

COUNTY, INDIANA, 1925

Assessor's Plat-Book for

Clark

Township No. 17

PT. WAYNE PLS. CO. - PT. WAYNE, IND.

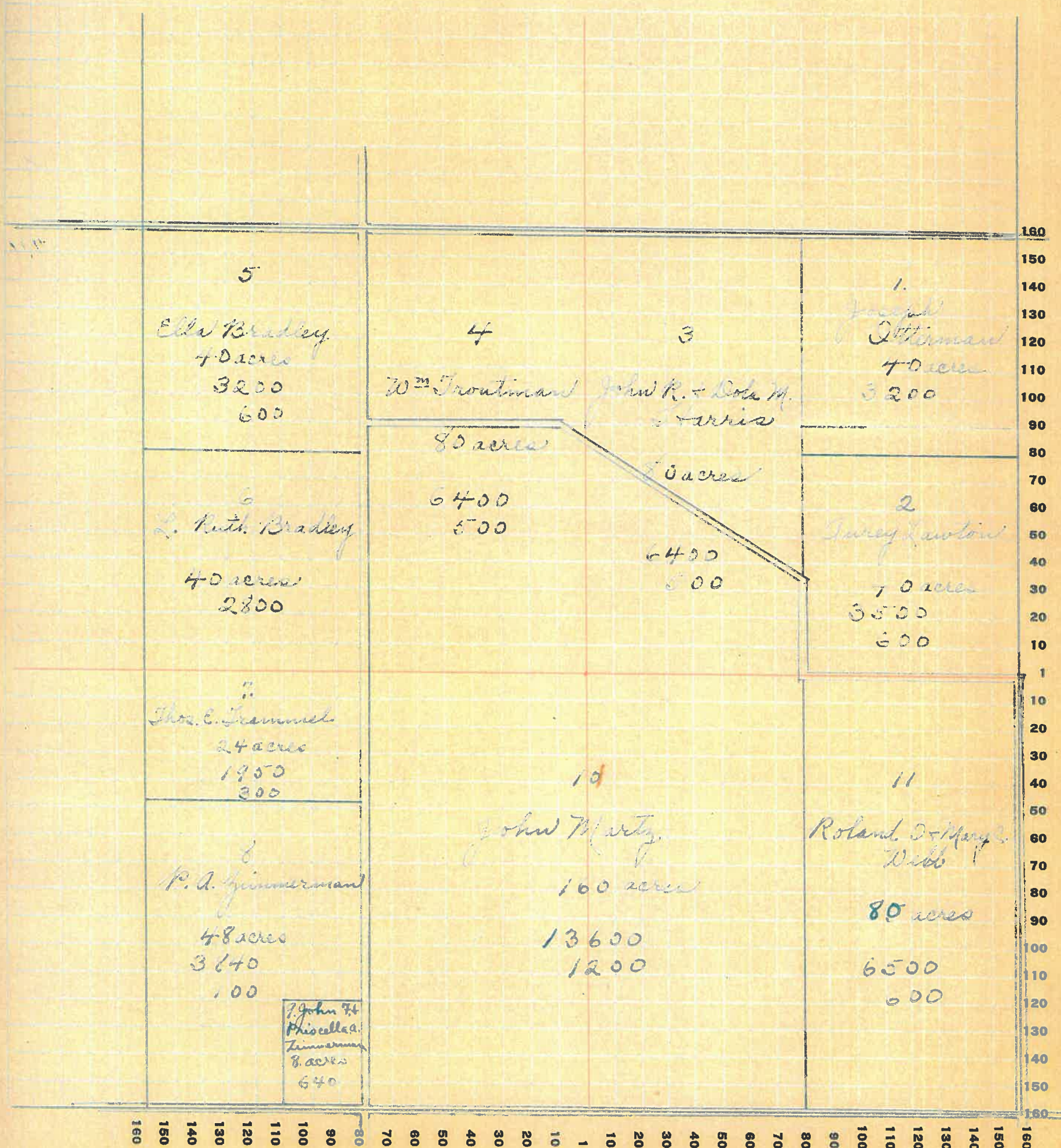
NAMES OF OWNERS	Number on Plat	DESCRIPTION	Section	Township	Range	Acres	Hundredths	Value of Lands	Value of Improvements	Value of Lands and Improvements
Otterman Joseph	1	NE <sup>4</sup> NE <sup>4</sup>	24	17	3	40		3200		3200
Lawton Aurey	2	SE <sup>4</sup> NE <sup>4</sup>				40		3500	600	4100
Harris John R. + Dolan M.	3	W <sup>2</sup> NE <sup>4</sup>				80		6400	500	6900
Troutman W <sup>m</sup>	4	E <sup>2</sup> NW <sup>4</sup>				80		6400	500	6900
Bradley Ella	5	NW <sup>4</sup> NW <sup>4</sup>				40		3200	600	3800
Bradley L. Ruth	6	SW <sup>4</sup> NW <sup>4</sup>				40		2800		2800
Trammel Thos E.	7	Pt W <sup>2</sup> SW <sup>4</sup>				24		1950	300	2250
Zimmerman P. A.	8	Pt W <sup>2</sup> SW <sup>4</sup>				48		3840	100	3940
Zimmerman John F. + Priscilla	9	Pt SW <sup>4</sup>				8		640		640
Marty John	10	Pt S <sup>2</sup>				160		13600	1200	14800
Webb Roland O + Mary C	11	E <sup>2</sup> SW <sup>4</sup>				80		6500	600	7100



# SECTION No. 24

Congressional Township No. 17, R. 3

SCALE: Forty rods to an inch, or ten rods to a space, Congress Land, which is one mile square for a section.  
 Number of acres in this section, according to United States Survey, \_\_\_\_\_



49



Montgomery

COUNTY, INDIANA, 1925

Assessor's Plat-Book for Clark

Township No. 17

PLAT-BOOK CO. ST. LOUIS, MO.

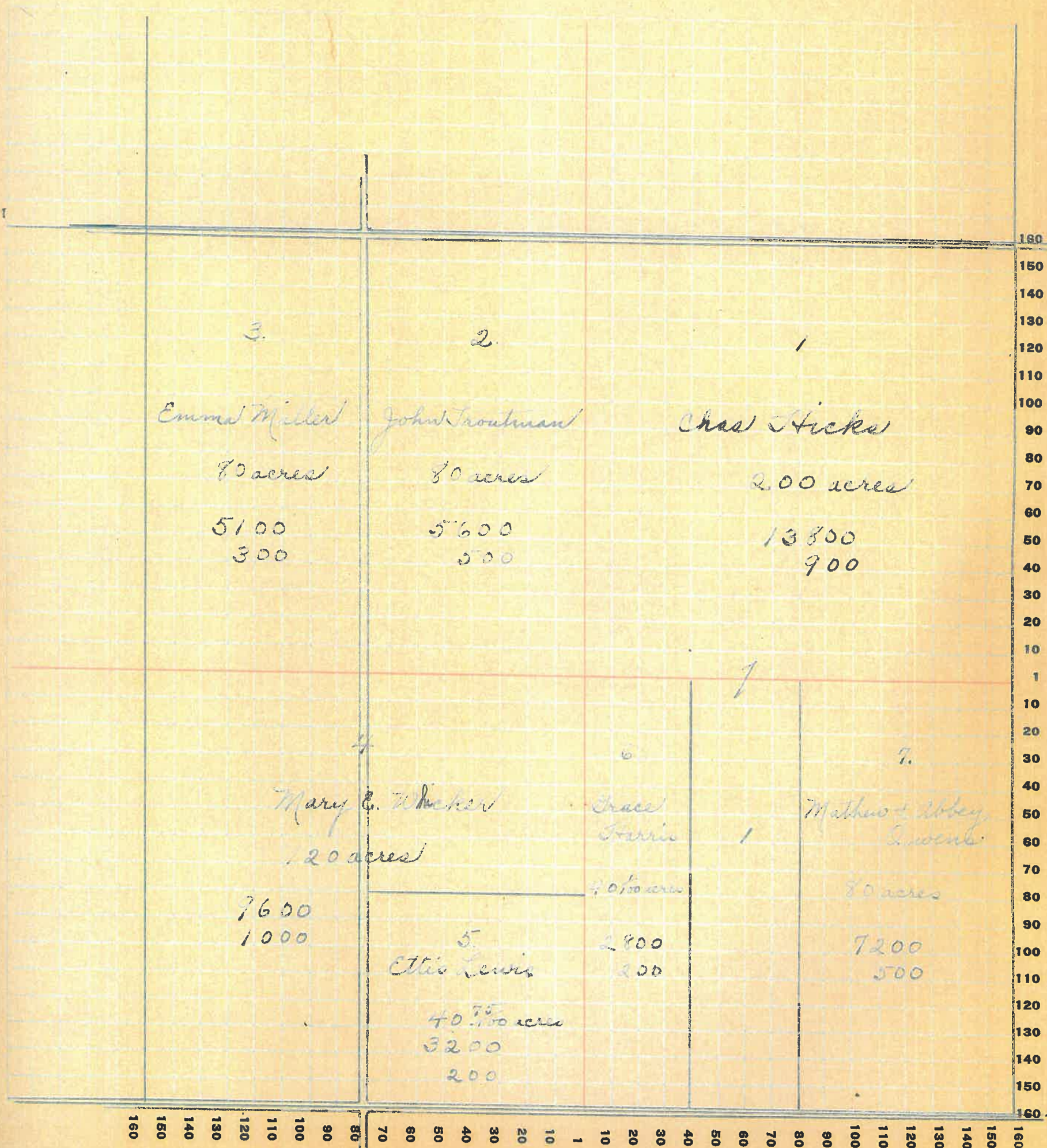
NAMES OF OWNERS	Number on Plat	DESCRIPTION	Section	Township	Range	Acres	Hundredths	Value of Lands	Value of Improvements	Value of Lands and Improvements
Sticks Chas.	1	Pt E <sup>2</sup>	25	17	3	200		13800	900	14700
Troutman John	2	E <sup>2</sup> NW <sup>4</sup>				80		5600	500	6100
Miller Emma	3	W <sup>2</sup> N.W <sup>4</sup>				80		5100	300	5400
Wicker Mary E.	4	Pt SW <sup>4</sup>				120		9600	1000	10600
Lewis Ettis	5	SE <sup>4</sup> & W <sup>4</sup>				40	75	3200	200	3400
Harris Grace	6	W <sup>2</sup> W <sup>2</sup> SE <sup>4</sup>				40	01	2800	200	3000
Owens Mathew + Abbey	7	E <sup>2</sup> SE <sup>4</sup>				80		7200	500	7700



# SECTION No. 25

Congressional Township No. 17, R. 3

SCALE: Forty rods to an inch, or ten rods to a space, Congress Land, which is one mile square for a section.  
 Number of acres in this section, according to United States Survey, \_\_\_\_\_





Montgomery

COUNTY, INDIANA, 1925

Assessor's Plat-Book for

Clark

Township No. 17

PT. WAYNE PLO. CO. PT. WAYNE, IND.

NAMES OF OWNERS

Number on Plat

DESCRIPTION

Section

Township

Range

Acres

Hundredths

Value of Lands

Value of Improvements

Value of Lands and Improvements

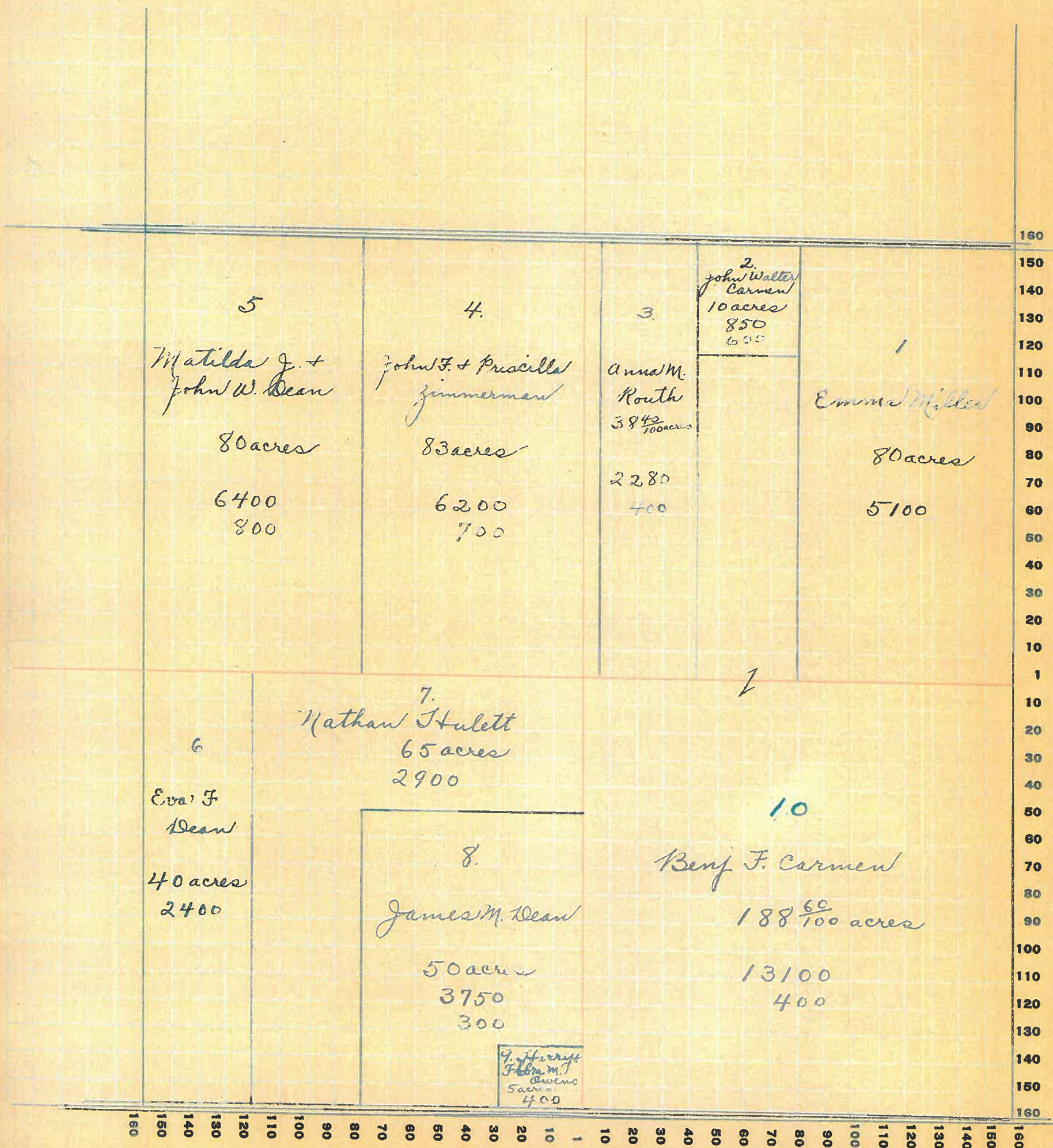
Miller Emma	1	E <sup>2</sup> NE <sup>4</sup>	26	17	3	80		5100		5100
Carmen John Walter	2	Pt NE <sup>4</sup>				10		850	600	1450
Kouth Anna M.	3	Pt NE <sup>4</sup>				38	40	2280	400	2680
Zimmerman John F. & Priscilla	4	Pt N <sup>2</sup>				83		6200	700	6900
Dean John W. & Matilda J.	5	W <sup>2</sup> NW <sup>4</sup>				80		6400	800	7200
Dean Eva F.	6	Pt SW <sup>4</sup>				40		2400		2400
Stulett Nathan	7	Pt SW <sup>4</sup>				65		2900		2900
Dean James M.	8	Pt SW <sup>4</sup>				50		3750	300	4050
Owen Harry & Flora M.	9	Pt SW <sup>4</sup>				5		400		400
Carmain Benj. F.	10	SE <sup>4</sup> + Pt N <sup>2</sup>				188	60	13100	400	13500



SECTION No. 26

Congressional Township No. 17, R. 3

SCALE: Forty rods to an inch, or ten rods to a space, Congress Land, which is one mile square for a section.  
 Number of acres in this section, according to United States Survey, \_\_\_\_\_





Montgomery

COUNTY, INDIANA, 1927

Assessor's Plat-Book for

Clark

Township No. 17

T. WAYNE P.T.B. CO. FT. WAYNE, IND.

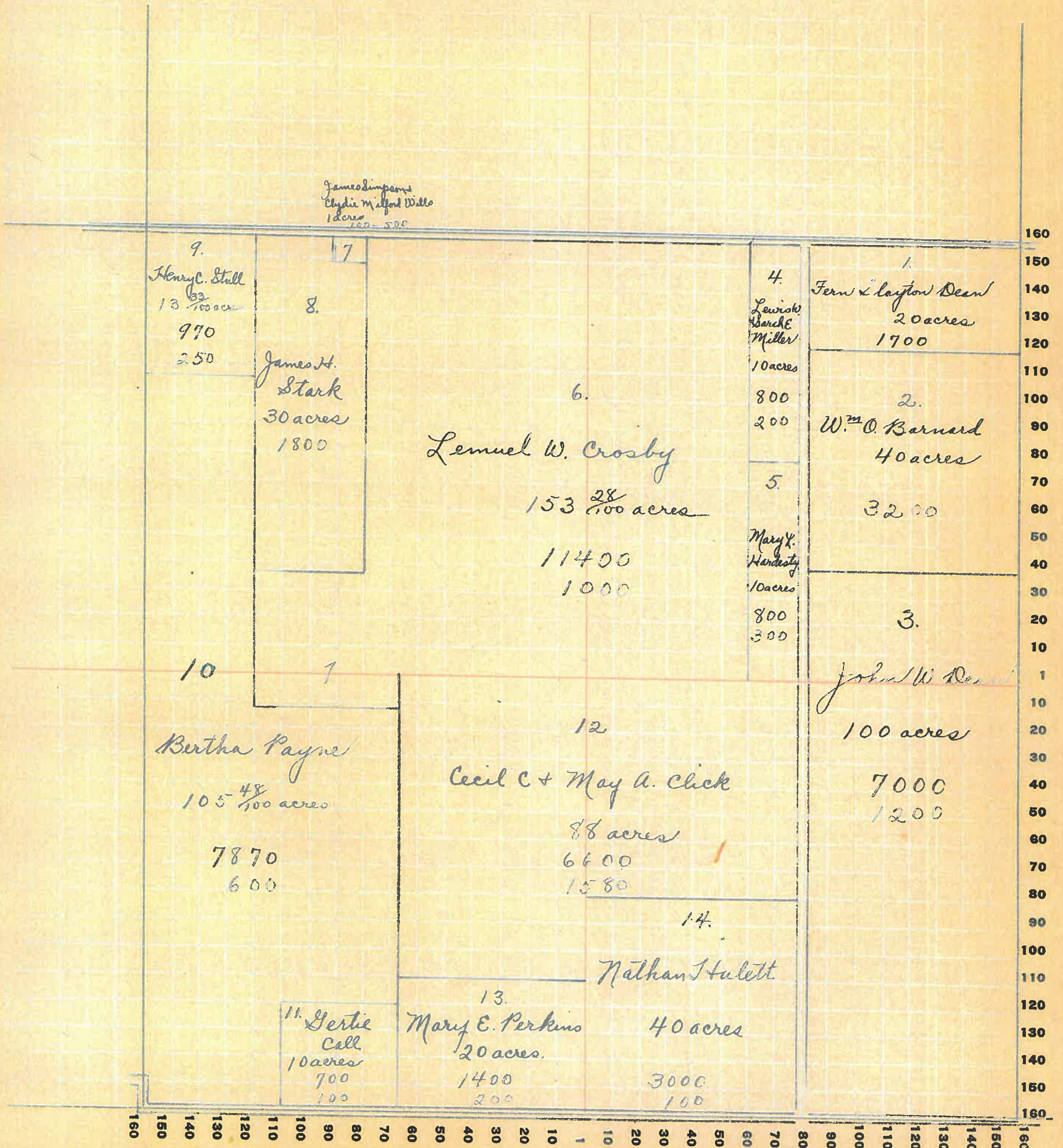
NAMES OF OWNERS	Number on Plat	DESCRIPTION	Section	Township	Range	Acres	Hundredths	Value of Lands	Value of Improvements	Value of Lands and Improvements
Dean Fern Slayton	1	pt NE <sup>4</sup>	27	17	3	20		1700		1700
Barnard W <sup>m</sup> O.	2	pt NE <sup>4</sup>				40		3200		3200
Dean John W.	3	pt E <sup>2</sup>				100		7000	1200	8200
Miller Lewis W + Sarah C.	4	pt NE <sup>4</sup>				10		800	200	1000
Hardesty Mary L	5	pt NE <sup>4</sup>				10		800	300	1100
Crosby Lemuel W.	6	pt				153	28	11400	1000	12400
Wills James Simpson + Clydie Milford	7	pt NW <sup>4</sup>				1		100	500	600
Stark James H.	8	pt NW <sup>4</sup>				30		1800		1800
Stull Henry C.	9	pt NW <sup>4</sup>				13	33	970	250	1220
Payne Bertha	10	pt W <sup>2</sup>				105	48	7870	600	8470
Call Gertie	11	pt SW <sup>4</sup>				10		700	100	800
Click Cecil C. + Maya	12	pt S <sup>2</sup>				88		6600	1580	8180
Perkins Mary E.	13	pt SW <sup>4</sup>				20		1400	200	1600
Stulett Nathan	14	SW <sup>4</sup> SE <sup>4</sup>				40		3000	100	3100



SECTION No. 27

Congressional Township No. 17, R. 3

SCALE: Forty rods to an inch, or ten rods to a space, Congress Land, which is one mile square for a section.  
 Number of acres in this section, according to United States Survey, \_\_\_\_\_





Montgomery

COUNTY, INDIANA, 1925

Assessor's Plat-Book for Clark Township No. 17

WAYNE P.L.G. CO. FT. WAYNE, IND.

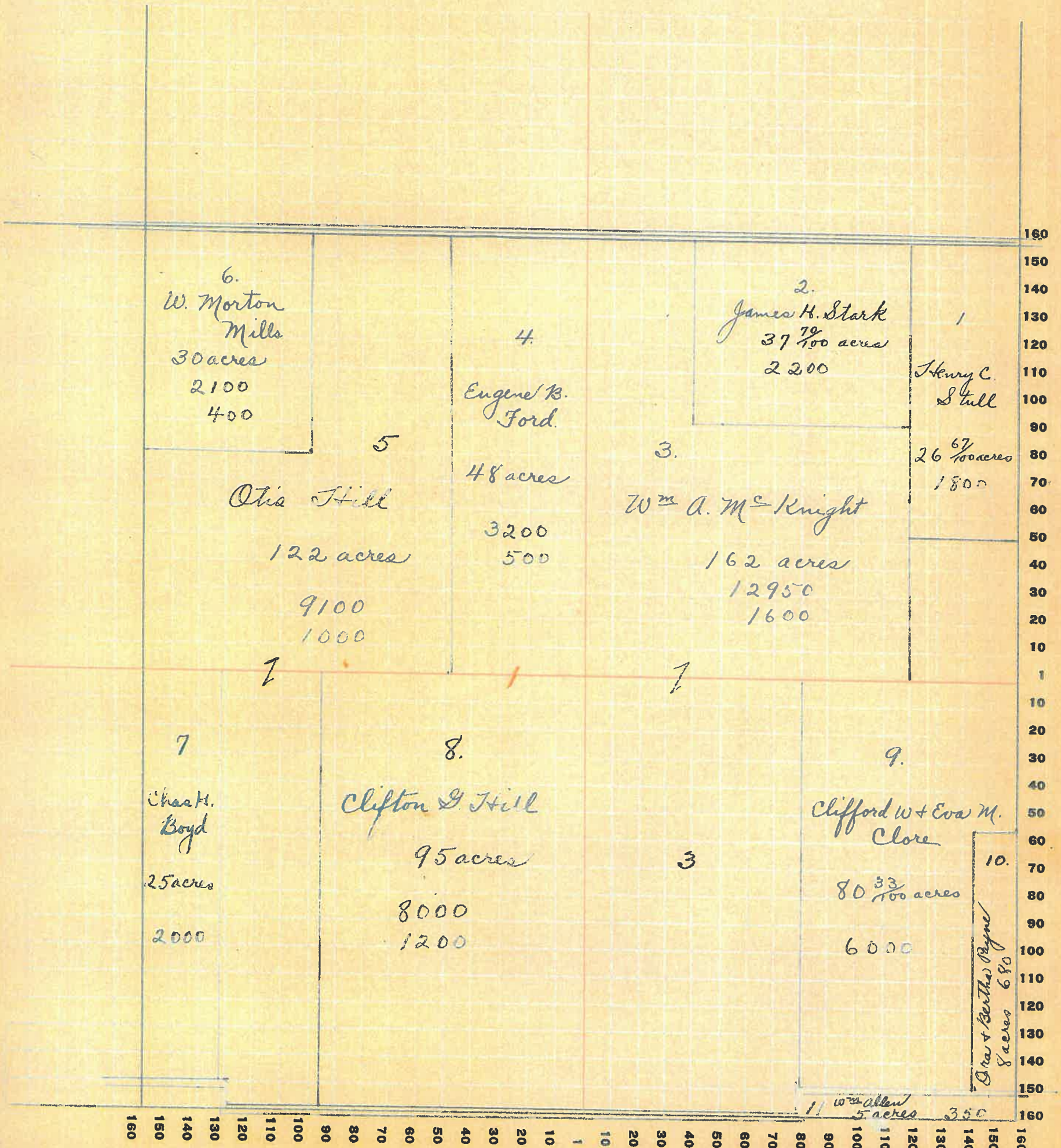
NAMES OF OWNERS	Number on Plat	DESCRIPTION	Section	Township	Range	Aeres	Hundredths	Value of Lands	Value of Improvements	Value of Lands and Improvements
Stull Henry C.	1	Pt NE <sup>4</sup>	28	17	3	26	67	1800		1800
Stark James H.	2.	Pt NE <sup>4</sup>				37	70	2200		2200
M <sup>r</sup> Knight W <sup>m</sup> A.	3	Pt.				162		12950	1600	14550
Ford Eugene B.	4	Pt NW <sup>4</sup>				48		3200	500	3700
Still Otis	5	Pt W <sup>2</sup>				122		9100	1000	10100
Mills Morton W.	6	Pt NW <sup>4</sup>				30		2100	400	2500
Boyd Chas H.	7	Pt SW <sup>4</sup>				25		2000		2000
Still Clifton S.	8	Pt SW <sup>4</sup>				95		8000	1200	9200
Clore Clifford W + Eva M.	9	Pt E <sup>2</sup>				80	33	6000		6000
Payne Ora + Bertha	10	Pt SE <sup>4</sup>				8		680		680
Allen W <sup>m</sup>	11	Pt SE <sup>4</sup>				5		350		350



SECTION No. 28

Congressional Township No. 17, R. 3

SCALE: Forty rods to an inch, or ten rods to a space, Congress Land, which is one mile square for a section.  
 Number of acres in this section, according to United States Survey, \_\_\_\_\_





Montgomery

COUNTY, INDIANA, 1925

Assessor's Plat-Book for

Clark

Township No. 17

WAYNE PLO. CO., FT. WAYNE, IND.

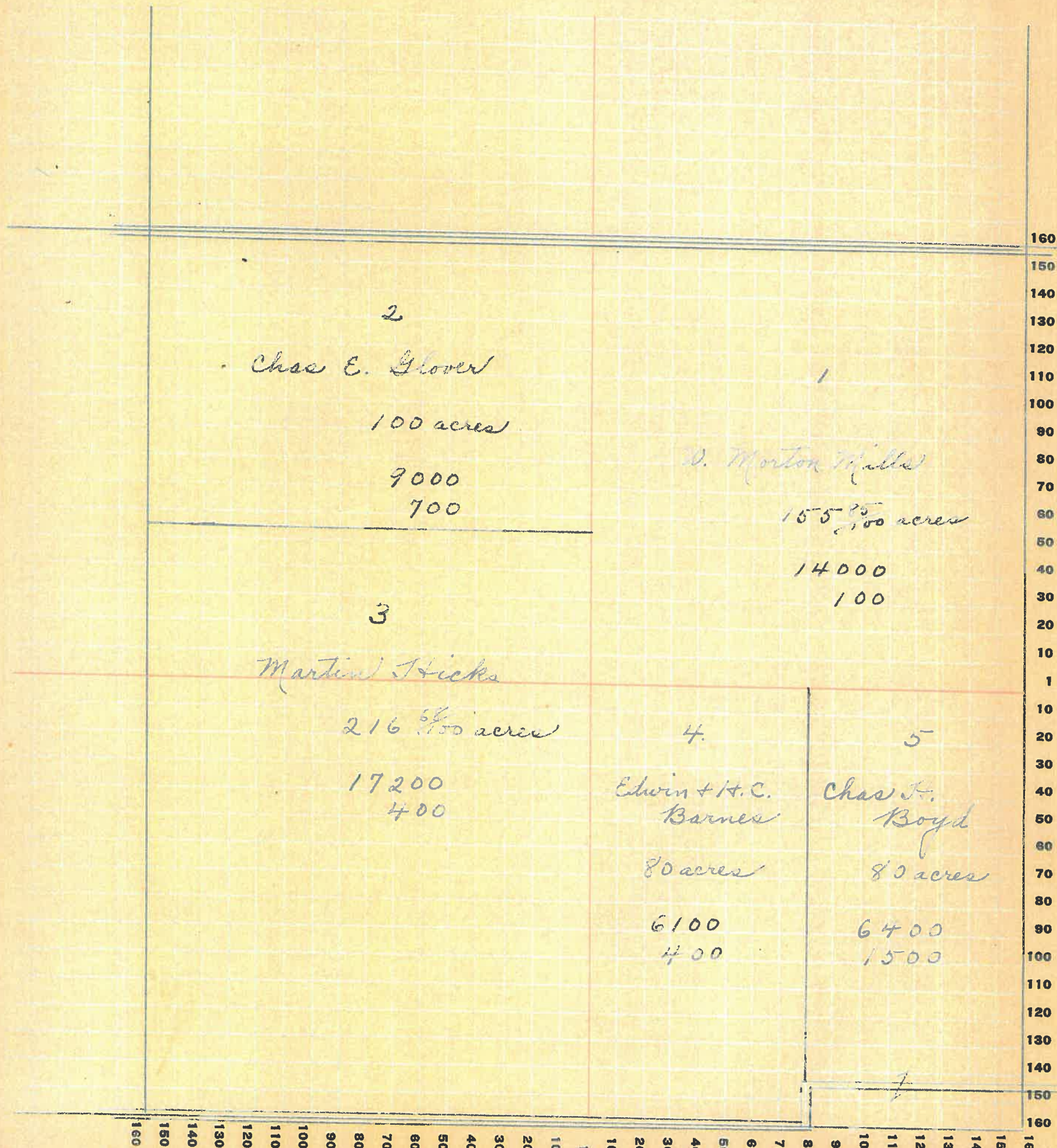
NAMES OF OWNERS	Number on Plat	DESCRIPTION	Section	Township	Range	Acres	Hundredths	Value of Lands	Value of Improvements	Value of Lands and Improvements
Mills Mortow W.	1	pt NE <sup>4</sup>	29	17	3	155	85	14000	100	14100
Glover Chas E.	2	pt NW <sup>2</sup>				100		9000	700	9700
Hicks Martin	3	pt W <sup>2</sup>				216	68	17200	400	17600
Barnes Edwin + H.C.	4	W <sup>2</sup> SE <sup>4</sup>				80		6100	400	6500
Boyd Chas. H.	5	E <sup>2</sup> SE <sup>4</sup>				80		6400	1500	7900



SECTION No. 29

Congressional Township No. 17, R. 3

SCALE: Forty rods to an inch, or ten rods to a space, Congress Land, which is one mile square for a section.  
Number of acres in this section, according to United States Survey, \_\_\_\_\_





Montgomery

COUNTY, INDIANA, 1925

Assessor's Plat-Book for

Clark

Township No. 17

FT. WAYNE, IND., CO., FT. WAYNE, IND.

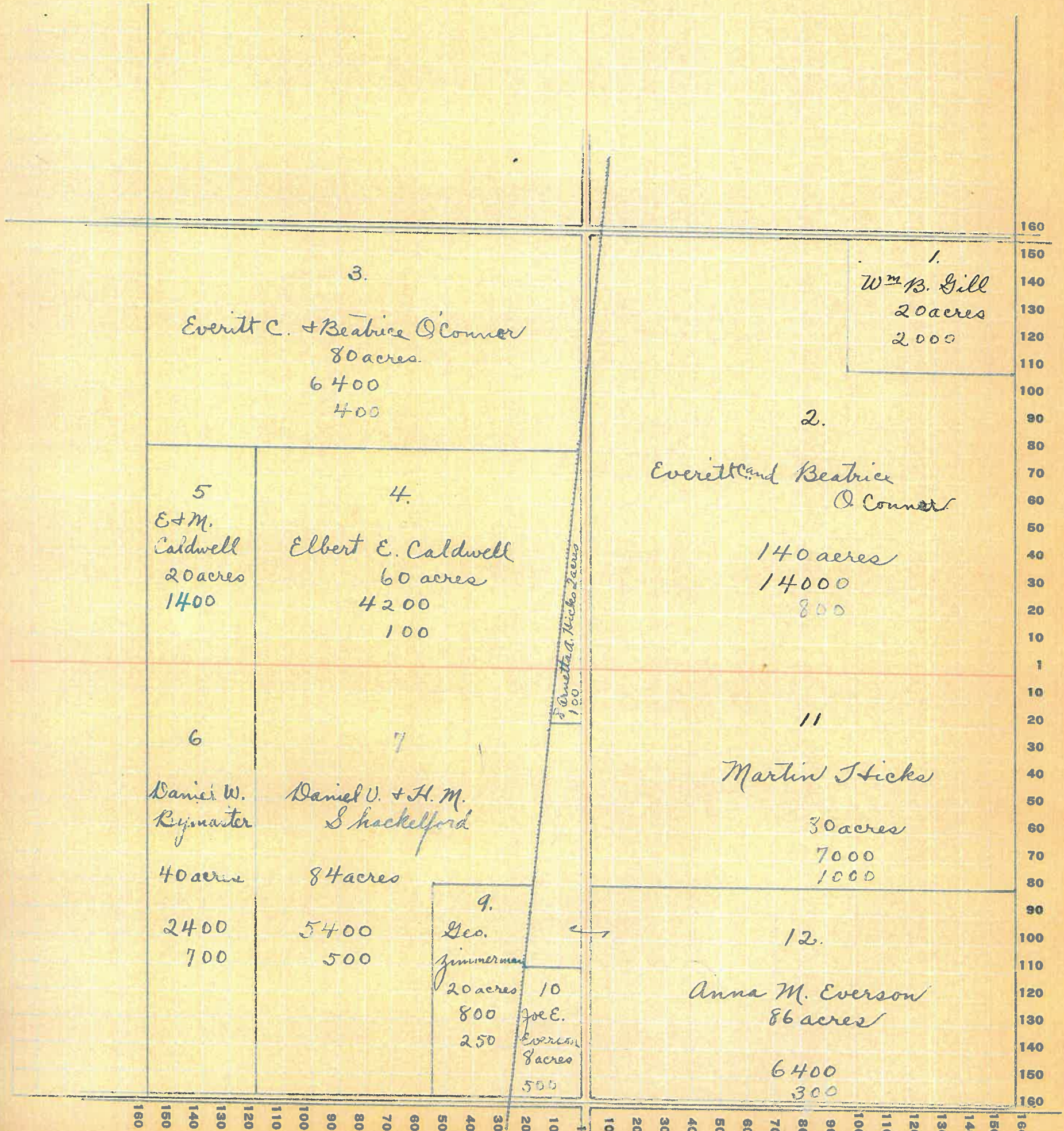
NAMES OF OWNERS	Number on Plat	DESCRIPTION	Section	Township	Range	Acres	Hundredths	Value of Lands	Value of Improvements	Value of Lands and Improvements
Gill W <sup>m</sup> B.	1	Pt NE <sup>4</sup>	30	17	3	20		2000		2000
O'Connor Everett + Beabrics	2	Pt NE <sup>4</sup>				140		14000	800	14800
	3	N <sup>2</sup> NW <sup>4</sup>				80		6400	400	6800
Caldwell Elbert E.	4	Pt S <sup>2</sup> NW <sup>4</sup>				60		4200	100	4300
Caldwell E + M.	5	Pt S <sup>2</sup> NW <sup>4</sup>				20		1400		1400
Bymaster Daniel W	6	W <sup>2</sup> W <sup>2</sup> SW <sup>4</sup>				40		2400	700	3100
Shackelford Daniel U. + H.M.	7	Pt SW <sup>4</sup>				84		5400	500	5900
Sticks Arnette A.	8	Pt W <sup>2</sup>				2		100		100
Zimmerman Geo	9	Pt SW <sup>4</sup>				20		800	250	1050
Everson Joe E.	10	Pt SW <sup>4</sup>				8		500		500
Sticks Martin	11	N <sup>2</sup> SE <sup>4</sup>				80		7000	1000	8000
Everson Anna M.	12	Pt S <sup>2</sup>				86		6400	300	6700



SECTION No. 30

Congressional Township No. 17, R. 3

SCALE: Forty rods to an inch, or ten rods to a space, Congress Land, which is one mile square for a section.  
 Number of acres in this section, according to United States Survey, \_\_\_\_\_



61



Montgomery

COUNTY, INDIANA, 1925

Assessor's Plat-Book for

Clark

Township No. 17

FT. WAYNE P.T.S. CO. FT. WAYNE, IND.

T. WAYNE

NAMES OF OWNERS	Number on Plat	DESCRIPTION	Section	Township	Range	Acres	Hundredths	Value of Lands	Value of Improvements	Value of Lands and Improvements
Harshbarger J. C.	1	NE <sup>4</sup>	31	17	3	159		10350	700	11050
Sutherland James S.	2	Pt E <sup>2</sup> NW <sup>4</sup>				30		2100	500	2600
Putney Joseph	3	Pt NW <sup>4</sup> + W <sup>2</sup>				144		11520	500	12020
Chastain Miles E.	4	Pt SW <sup>4</sup>				90	58	6000	400	6400
Young James F.	5	Pt SW <sup>4</sup>				32	9	1920		1920
Young Grace M.	6	Pt SE <sup>4</sup>				112		9520	800	10320
Denny Edward M.	9	Pt SE <sup>4</sup>				49	6	3500	200	3700
Walter Ford Walter B.	7	Pt E <sup>2</sup>				1		70		70
Rogers Claud	8	Pt E <sup>2</sup>				3		210		210
Forest Home		East Division								
Fry Tillman H.		Lots 1-2-3-4-5-6-7-8						350	250	600
		West Division								
Young W <sup>m</sup> P. + Delilah		Lots 1-7-8-9 Pt 5, Pt 10, Pt 6 <sup>nd</sup>				153		300	50	350
Bales Oliver W.		Lot 4 - Pt of 2-5-6-10						1010	200	1210



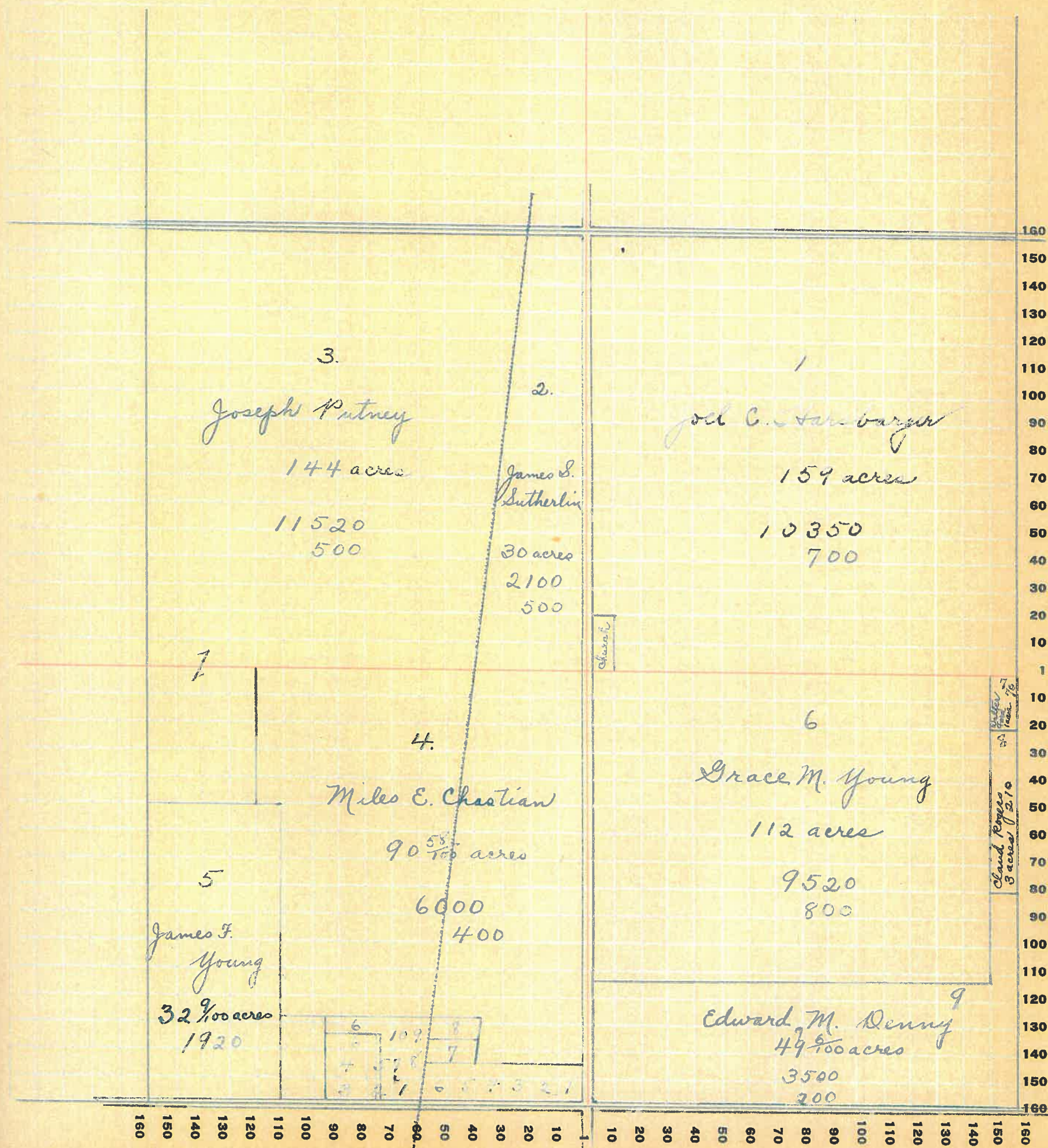
# SECTION No. 31

Congressional Township No. 17, R. 3

SCALE: Forty rods to an inch, or ten rods to a space, Congress Land, which is one mile square for a section.  
 Number of acres in this section, according to United States Survey, \_\_\_\_\_

due of  
 ds and  
 prove-  
 ments

1050  
 600  
 020  
 400  
 920  
 320  
 700  
 70  
 210  
 600  
 350  
 210



Charles  
 3 acres of 210  
 Charles  
 3 acres of 210

63



Montgomery

COUNTY, INDIANA, 1925

Assessor's Plat-Book for Clark

Township No. 17

PT. WAYNE P.B. CO. PT. WAYNE, IND.

NAMES OF OWNERS	Number on Plat	DESCRIPTION	Section	Township	Range	Acres	Hundredths	Value of Lands	Value of Improvements	Value of Lands and Improvements
Boyd Chas Jt.	1	pt E <sup>2</sup> NE <sup>4</sup>	32	17	3	6		360		360
Brookshire Thos. D.	2.	pt E <sup>2</sup> NE <sup>4</sup>				76		4500		4500
Elliott O. W.	3	pt N <sup>2</sup>				99	75	8000	100	8100
Still Cecil A.	4	pt NW <sup>4</sup>				58	25	4640		4640
Sutherland James S.	5	pt W <sup>2</sup> <del>NE<sup>4</sup></del>				30	15	1800		1800
Ford Walter B.	6	pt W <sup>2</sup>				63	75	3780	600	4380
Rogers Claud	7	pt W <sup>2</sup> SW <sup>4</sup>				19	74	1500	500	2000
Denny Edward M	8	pt SW <sup>4</sup>				2	50	200		200
Radford Harvey	9	pt SW <sup>4</sup>				45	48	3150	700	3850
	10	pt SW <sup>4</sup>				13	33	900		900
Leditay Jennie	11	pt SW <sup>4</sup>				13	33	900		900
Radford Frank + Hattie	12	pt E <sup>2</sup> SW <sup>4</sup>				53	33	3700	600	4300
Benz Sam	13	pt SE <sup>4</sup>				78		4600	400	5000
Ford Walter B + Alta	14	pt SE <sup>4</sup>				48		3600	400	4000
Kent John B + Amanda	15	pt SE <sup>4</sup>				34		2550	800	3350



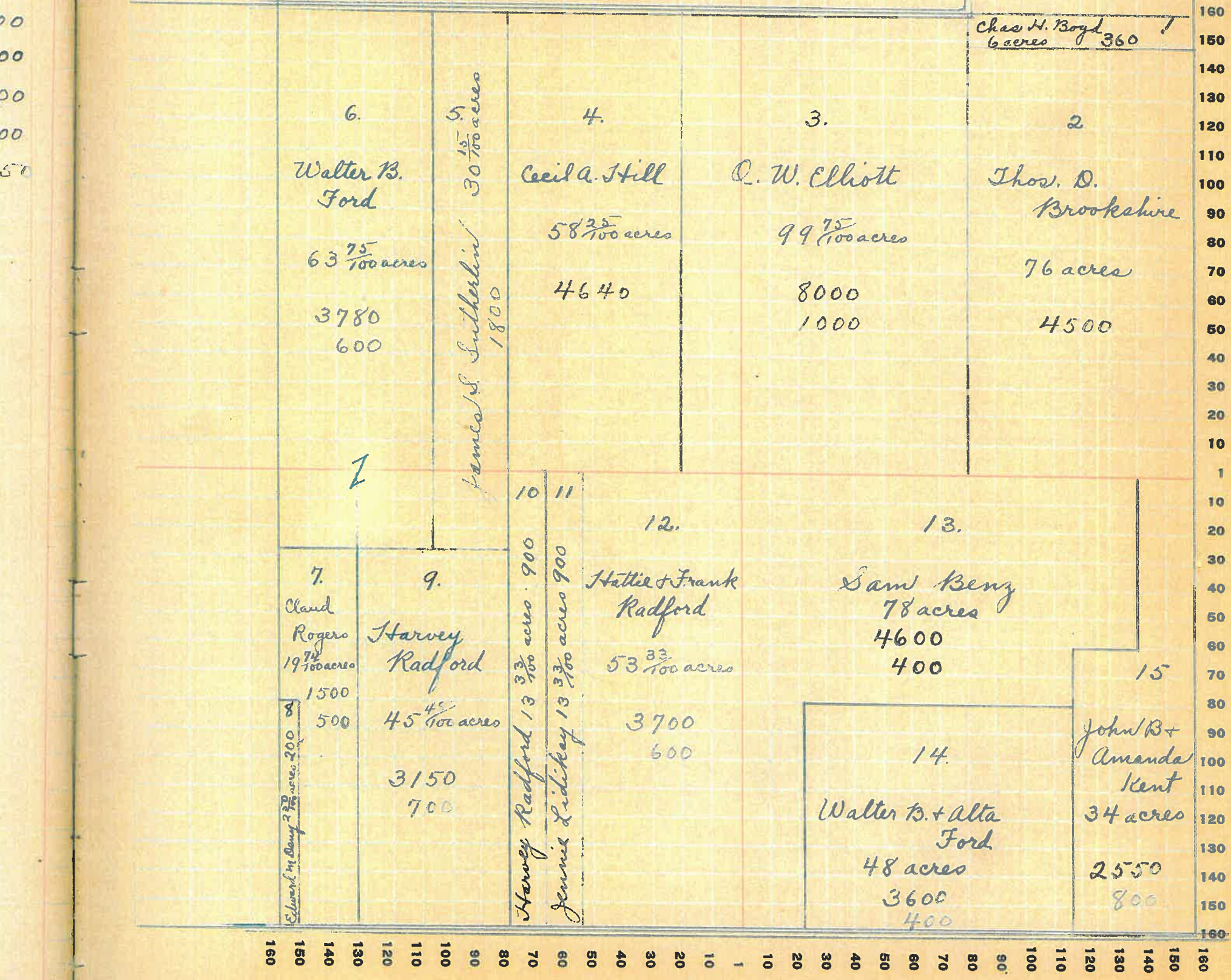
# SECTION No. 32

Congressional Township No. 17, R. 3

SCALE: Forty rods to an inch, or ten rods to a space, Congress Land, which is one mile square for a section.  
 Number of acres in this section, according to United States Survey, \_\_\_\_\_

due of  
 ids and  
 prove-  
 ments

360  
 300  
 200  
 140  
 100  
 80  
 60  
 50



65



Montgomery

COUNTY, INDIANA, 19 25

Assessor's Plat-Book for

Clark

Township No. 17

PT. WAYNE PR. CO. PT. WAYNE, IND.

NAMES OF OWNERS	Number on Plat	DESCRIPTION	Section	Township	Range	Aores	Hundredths	Value of Lands	Value of Improve-ments	Value of Lands and Improve-ments
Allen W <sup>m</sup>	1	E <sup>2</sup> N E <sup>4</sup>	33	17	3	80		5600	400	6000
Miller Chas H.	2	E <sup>2</sup> W <sup>2</sup> N E <sup>4</sup>				40		2000		2000
Still Cecil A.	3	Pt N <sup>2</sup>				120		9000	1000	10000
Boyd Chas H.	4	N W <sup>4</sup> N W <sup>4</sup>				40		2000		2000
Brookshire Thos D.	5	S W <sup>4</sup> N W <sup>4</sup>				40		2000		2000
Kent John B + Amanda	6	Pt S W <sup>4</sup>				60		5000	100	5100
Crosby James E.	7	Pt S W <sup>4</sup>				100		9500	400	9900
Miller John W.	8	S E <sup>4</sup>				160		14400	400	14800

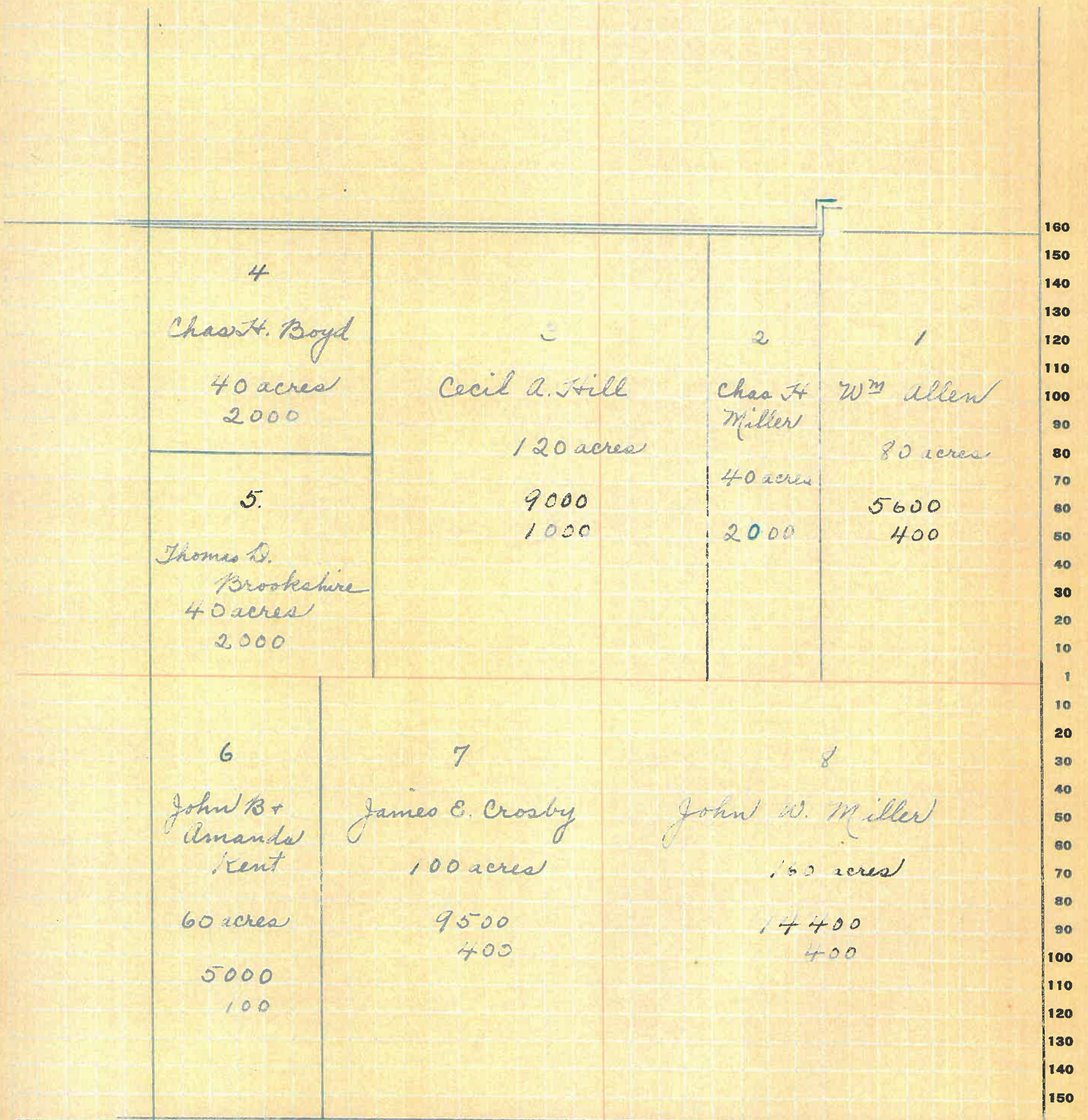
66



SECTION No. 33

Congressional Township No. 17, R. 3

SCALE: Forty rods to an inch, or ten rods to a space, Congress Land, which is one mile square for a section.  
 Number of acres in this section, according to United States Survey, \_\_\_\_\_



67



Montgomery

COUNTY, INDIANA, 1925

Assessor's Plat-Book for Clark

Township No. 17

FT. WAYNE PLO. CO. FT. WAYNE, IND.

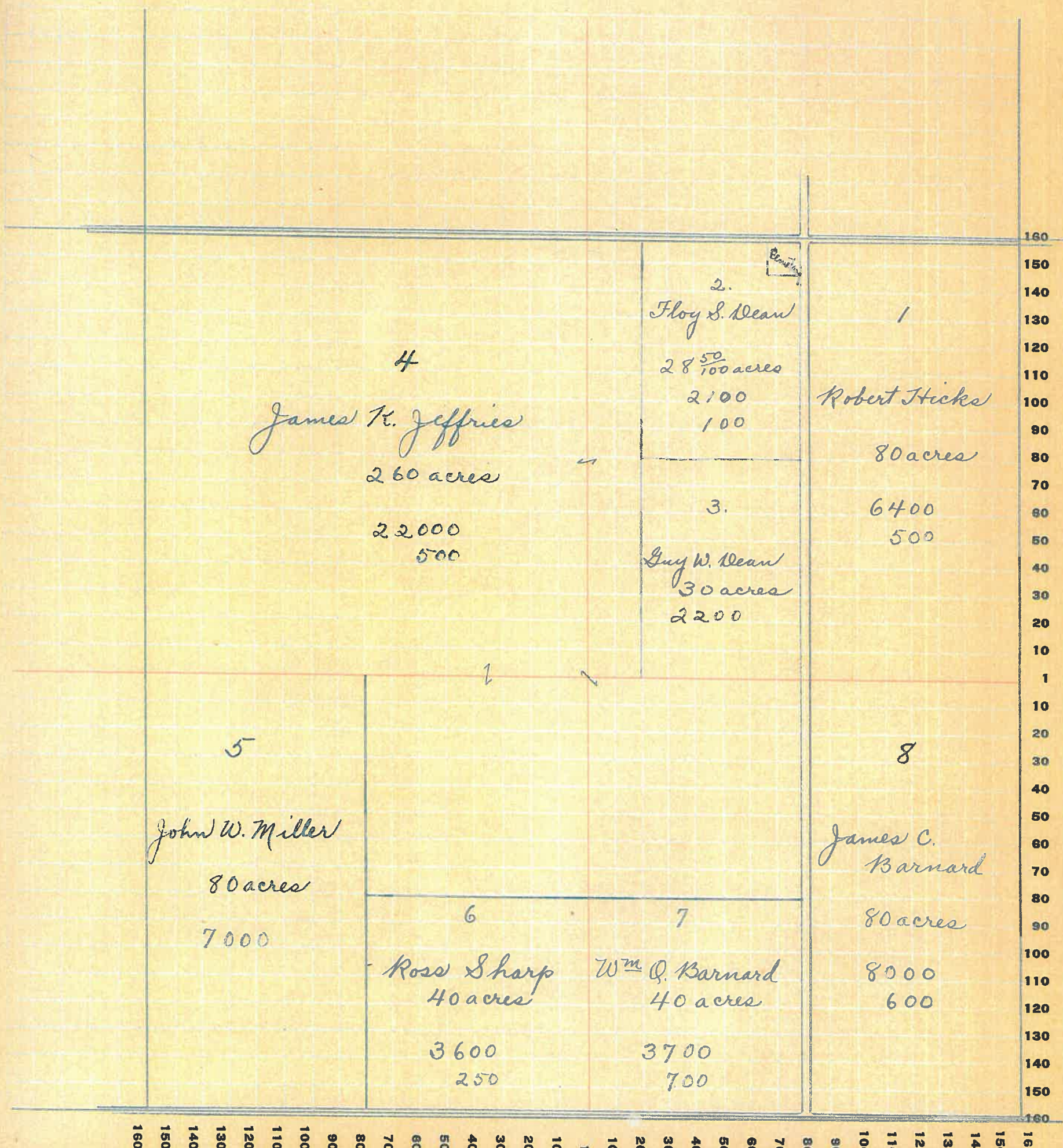
NAMES OF OWNERS	Number on Plat	DESCRIPTION	Section	Township	Range	Acres	Hundredths	Value of Lands	Value of Improvements	Value of Lands and Improvements
Sticks Robert	1	E <sup>2</sup> NE <sup>4</sup>	34	17	3	80		6400	500	6900
Dean Floyd S.	2	pt W <sup>2</sup> NE <sup>4</sup>				28	50	2100	100	2200
Dean Guy W.	3	pt W <sup>2</sup> NE <sup>4</sup>				30		2200		2200
Jeffries James K.	4	pt				260		22000	500	22500
Miller John W.	5	W <sup>2</sup> SW <sup>4</sup>				80		7000		7000
Sharp Ross	6	SE <sup>4</sup> SW <sup>4</sup>				40		3600	250	3850
Barnard W <sup>m</sup> O.	7	SW <sup>4</sup> SE <sup>4</sup>				40		3700	700	4400
Barnard James C.	8	E <sup>2</sup> SE <sup>4</sup>				80		8000	600	8600



SECTION No. 34

Congressional Township No. 17, R. 3

SCALE: Forty rods to an inch, or ten rods to a space, Congress Land, which is one mile square for a section.  
 Number of acres in this section, according to United States Survey, \_\_\_\_\_





Montgomery

COUNTY, INDIANA, 1925

Assessor's Plat-Book for

Clark

Township No. 17

FT. WAYNE PLO. CO., FT. WAYNE, IND.

NAMES OF OWNERS	Number on Plat	DESCRIPTION	Section	Township	Range	Acres	Hundredths	Value of Lands	Value of Improvements	Value of Lands and Improvements
Sticks Samuel	1	E <sup>2</sup> NE <sup>4</sup>	35	17	3	80		6000	800	6800
Sticks Robt. F.	2	pt NE <sup>2</sup>				160		12000	1000	13000
Sticks Ella C.	3	NE <sup>4</sup> NE <sup>4</sup>				40		3000		3000
M <sup>c</sup> Cammon W <sup>m</sup> W	4	pt				100		8500	200	8700
M <sup>c</sup> Cammon Matilda	5	NE <sup>4</sup> SW <sup>4</sup>				40		3400		3400
Barnard Jas. C.	6	E <sup>2</sup> SW <sup>4</sup> SW <sup>4</sup>				20		1400		1400
Barnard Ella C.	7	E <sup>2</sup> SW <sup>4</sup>				80		6800	600	7400
Sticks Robt. F.	8	SW <sup>4</sup> SE <sup>4</sup>				40		3600	400	4000
Gregory Chas E.	9	E <sup>2</sup> SE <sup>4</sup>				80		7200	700	7900

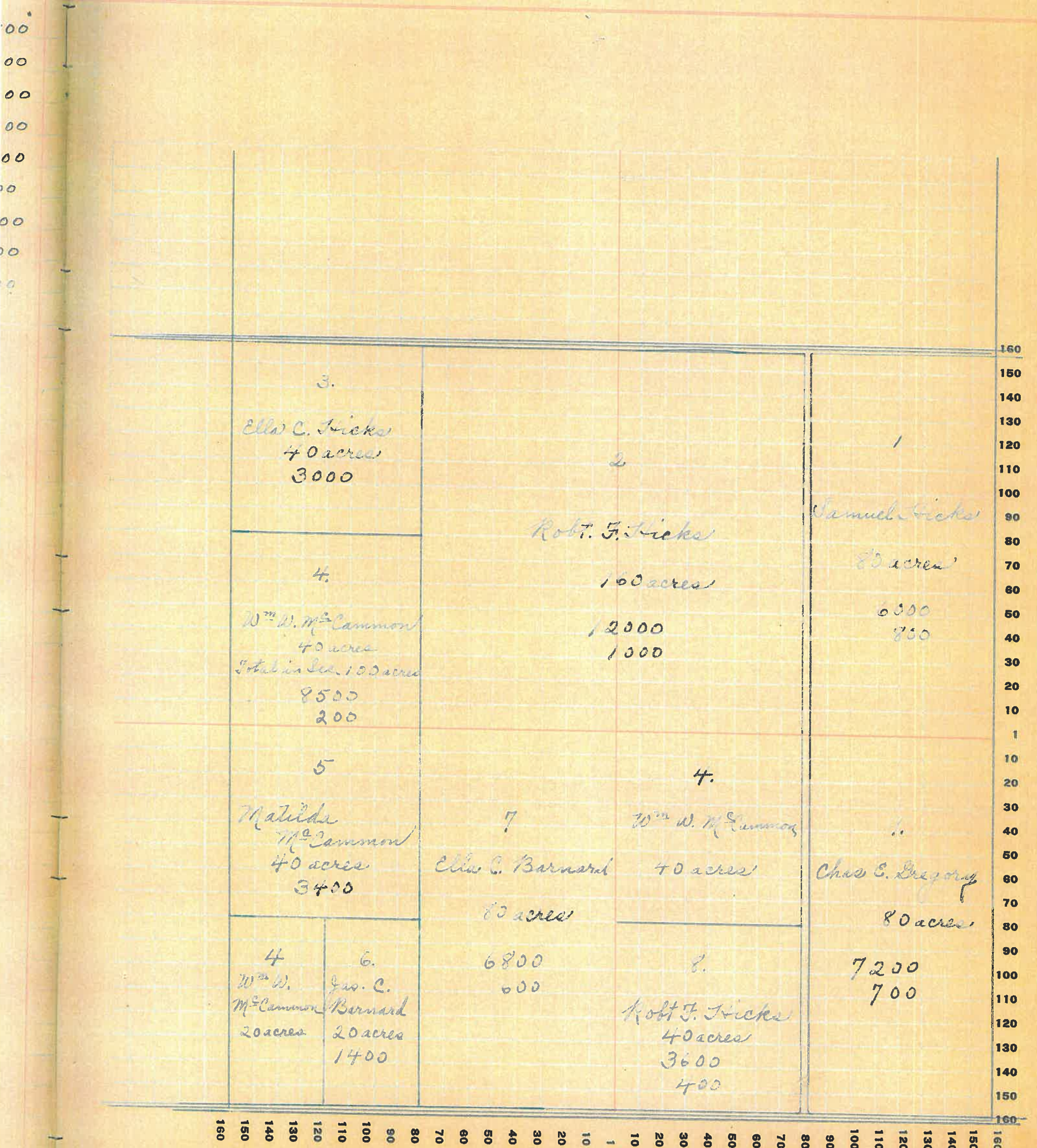


# SECTION No. 35

Congressional Township No. 17, R. 3

SCALE: Forty rods to an inch, or ten rods to a space, Congress Land, which is one mile square for a section.  
 Number of acres in this section, according to United States Survey, \_\_\_\_\_

10 of  
 is and  
 rove-  
 nts



71



Montgomery

COUNTY, INDIANA, 1925

Assessor's Plat-Book for Clark

Township No. 17

PT. WAYNE PLY. CO. PT. WAYNE, IND.

NAMES OF OWNERS	Number on Plat	DESCRIPTION	Section	Township	Range	Acres	Hundredths	Value of Lands	Value of Improvements	Value of Lands and Improvements
Starshbarger Charles G.	1	N. E <sup>4</sup>	36	17	3	160		16000		16000
	2	E <sup>2</sup> N W <sup>4</sup>				80		5600	1000	6600
Sticks Samuel	3	W <sup>2</sup> N W <sup>4</sup>				80		5600		5600
Gregory Chas E.	4	W <sup>2</sup> S W <sup>4</sup>				80		7000		7000
Page Verda	5	E <sup>2</sup> S W <sup>4</sup>				80		7500	300	7800
Page Roxie	6	W <sup>2</sup> S E <sup>4</sup>				80		7500	300	7800
Robbins W <sup>m</sup> J. - Jvac.	7	pt E <sup>2</sup> S E <sup>4</sup>				46	20	4100	200	4300
Roe Libbie Ann Life Estate	8	pt E <sup>2</sup> S E <sup>4</sup>				33		2970		2970



SECTION No. 36

Congressional Township No. 17, R. 3

SCALE: Forty rods to an inch, or ten rods to a space, Congress Land, which is one mile square for a section.  
 Number of acres in this section, according to United States Survey, \_\_\_\_\_

