

CRAWFORDSVILLE DISTRICT PUB LIB
3 8721 82602 7713

PLAT BOOK
1928
Clark Twp.
Montgomery County

RL
912.77248
Ass
1928

Last Name	First Name	Page #	Notes
Alfrey	John C & Laura	35	
Allen	Wm	55, 56, 65, 66	Life Estate of Catherine Alfrey
Anderson	Charley	9, 10, 15, 16	
Anderson	John T	35, 36	
Anderson	Martin	33, 34	
Anderson	W.L. & O	13, 14	
Ashby	Edgar	13, 14, 35, 36, 37, 38, 39, 40	
Ashby	Edgar C & Eugene C	13, 14	
Ashby	Frank	29, 30	
Ashby	Wm H	35, 36	
Bachelor	Harold K & Wm C	13, 14, 35, 36	
Bachelor	Mutter	37, 38, 39, 40	
Baker	Alva & Sarah	5, 6	
Baker	Sarah & Thos M	5, 6	
Bales	Oliver W	61	
Barnard	Ella C	69, 70	Forest Home West Division
Barnard	James C	67, 68, 69, 70	
Barnard	Wm O	53, 54, 67, 68	
Barnes	Edwin C & Myrtle	57, 58	
Barnes	Thos B & Sallie	35	
Benson	Marin J & May R	17, 18, 19, 20	
Benson	Martin J	17, 18, 35	
Benz	Sam	63, 64	
Boyd	Chas H	55, 56, 57, 58, 63, 64, 65, 66	
Bradley	Ella	47, 48	
Bradley	James M	5, 6, 23, 24	
Bradley	James M & B.L.	5, 6	
Bradley	Lewis C	3, 4	
Bradley	Lewis C	19, 20	
Bradley	Ray L	19, 20	
Bradley	Ruth L	47, 48	
Branson	J.M.	35	
Branson	Lillie F	35	Connetsville
Brennan	Patrick H	7, 8	Connetsville
Brennan	Patrick H	9, 10	
Britts	James	35	
Bronaugh	Chas T	19, 20, 21, 22	
Brookshire	Lee	15, 16, 17, 18	
Brookshire	Thos D	37, 38, 63, 64	
Brookshire		65, 66	
Brown	Geo O	1, 2	
Brown	John N	11, 12	
Brown	John W	1, 2	
Brown	Walter A	1, 2	
Brunst	Herman C & Lucy	35	
Brunton	Frank	35	
Bymaster	Daniel W	59, 60	
Byrd	J.H. & Athena	37, 38	
Caldwell	Elbert E	59, 60	
Caldwell	Elbert E & Mariah	37, 38, 59, 60	
Caldwell	Mariah	37, 38	
Calhan	Jennie	41, 42, 45, 46	
Call	Gertie P	53, 54	
Carmen	Benj F	43, 44, 51, 52	
Carmen	John Walter	51, 52	
Carroll	Thos C	13, 14	
Chaffin	James A	31, 32	
Chastain	Miles E	61, 62	
Clark	Ben	23, 24	
Clark	Esther Tipton	1, 2, 3, 4	
Clark	John M	1, 2	
Claypool	Calvin T	25, 26	
Click	Cecil C & May A	53, 54	
Cline	Carl F & Daisy L	9, 10	
Clore	Clifford W & Eva M	55, 56	
Collingo	Byrd G & Georgia P	23, 24	
Craver	Burford T & Jennie	35, 36	
Crodian	Dode	37, 38	
Crosby	James E	65, 66	
Crosby	Lemuel W	53, 54	
Crowder	Elizabeth	35	
Culp	Kathryn & Winfield S	13, 14	Connetsville
Davidson	Samuel H	25, 26	
Davis	Frank K	35	
Davis	Jim	29, 30	
Davis	John T	37, 38	
Dean	Eva F	51, 52	
Dean	Fern Slayton	53, 54	
Dean	Floy S	67, 68	
Dean	Guy W	67, 68	

Dean	John W	51, 52	
Dean	Mary Frances	41, 42, 65, 66	
Dean	John W	53, 54	
Denny	Edward M	61, 62, 63, 64	
Dodd	Lee	13, 14	
Dodd	Lee & Lottie	11, 12	
Egbert	William H & Rebecca & Dennis	43, 44	
Elliott	O.W.	63, 64	
Epperson	Sidney	35	
Farmers Merchant and Clements Trust Co		17, 18	
Ford	Eugene B	55, 56	
Ford	Walter	61, 62, 63, 64	
Ford	Walter B & Alta	63, 64	
Foster	Josiah N	33, 34	
Foxworthy	Charley & Ethel M	37, 38	
Foxworthy	Geo	37, 38	
Frantz	Vallette L	9, 10, 11, 12	
Fry	Tillman H	61	
Fuller	Charlotte	33, 34	Forest Home East Division
Fuller	Sally	33, 34	
Gates	Katherine	25, 26	
Gentry	James	35	
Gill	Ray O	33, 34, 35, 36	
Gill	Wm B	35, 36, 37, 38, 39, 40, 59, 60	
Glover	Chas E	57, 58	
Goodbar	Florence Cope	35	
Goshorn	Ezra	13, 14	
Goshorn	Ezra & Lulu	11, 12	
Goshorn	Lulu	11, 12, 13, 14	
Graybill	Homer F	19, 20, 31, 32, 33, 34	
Gregory	Chas E	69, 70, 71, 72	
Hanson	Mary Ashby	7, 8	
Hardesty	Mary L	53, 54	
Harris	Alice	29, 30	
Harris	Grace	49, 50	
Harris	John R & Dola M	47, 48	
Harshbarger	Charles O	71, 72	
Harshbarger	D.M.	35, 36	
Harshbarger	George	11, 12	
Harshbarger	John A & Lillus L	19, 20, 29, 30	
Havens	Geo L & Chas & James	35	
Hicks	Arnetta A	59, 60	
Hicks	Chas	49, 50	
Hicks	Ella C	69, 70	
Hicks	Martin	57, 58	
Hicks	Martin	59, 60	
Hicks	Robert	67, 68	
Hicks	Robert F	69, 70	
Hill	Cecil A	63, 64, 65, 66	
Hill	Clifton G	55, 56	
Hill	Otis	55, 56	
Himes	Geo M & Lottie S	35, 36	
Himes	John F	13, 14	
Himes	John F & Mary E	13, 14	
Himes	Mark	13, 14	
Himes	Samuel H	13, 14	
Hooper	Myrtle & Ernest B	47, 48	
Hughes	Mary S	35, 36	
Hulett	Nathan	51, 52, 53, 54	
Hurt	Albert S & Fern Ashley	29, 30	
Ingram	Ora & Minnie	25, 26	
Jeffries	James K	67, 68	
Jenkins	Mary V	35	
Jordan	Harry C	25, 26	
Kent	John B & Amanda	63, 64, 65, 66	
Kernodle	Bert	23, 24	
Kessler	Benj J & Cora E	31, 32	
Kessler	Jacob	25, 26, 27, 28	
Kessler	Warner C	21, 22	
Kessler	Warner C & Dessie M	21, 22	
Kinkaid	Nancy J	15, 16	
Klinger	George	33, 34	
Knox	Emily C	13, 14, 35, 36, 37, 38, 39, 40	
Ladoga Canning Co		35, 36	
Lane	Daniel J	55, 56	
Larkin	Golda	35	
Lawton	Aurey	47, 48	Connetsville
Lawton	Thos B & Thersa	25, 26	
Lewis	Ettis	49, 50	
Lidikay	Edward C & Edna B	5, 6	
Lidikay	Edward C & Edna B	7, 8	
Lidikay	Jennie	63, 64	
Lockridge	Louie M & Rosetta	9, 10, 15, 16	
Lockridge	Robert C	7, 8	
Lough	Edward C & Nina G	27, 28	
Love	Julina F	27, 28	
Mahorney	D.M. & L.J.	15, 16	
Mahorney	Daniel M	15, 16	
Mahorney	J.C. & S.S.	9, 10	

Mahorney	John Clayton	13, 14	
Markey	Geo W	7, 8, 9, 10	
Markey	Geo W & Alverda	7, 8, 9, 10	
Markey	Mary E	9, 10	
Marks	Robert W	11, 12	
Marks	Robert W	31, 32, 33, 34, 61, 62	Liquidating agent
Marshall	John B	35	Liquidation Agent
Marshall	Mary	35	
Martin	Wm & Mary B	35	
Martz	Lee "et al"	47, 48	
McCammon	Matilda	69, 70	
McCammon	Wm W	69, 70	
McCreary	Fannie	21, 22	
McCreary	John	21, 22	
McKinsey	Ellen M	35	
McKinsey	Jonathan	35	
McKnight	Wm A	55, 56	
Miller	Daniel	25, 26	
Miller	John L	35, 36	
Miller	John W	65, 66, 67, 68	
Miller	John W.C.	5, 6	
Miller	Lewis W & Sarah E	53, 54	
Miller	Lucinda	9, 10	
Miller	Oliver N	49, 50, 51, 52	
Mills	W Morton	55, 56, 57, 58	
Mitcheltree	Bessie L	19, 20	
Mitcheltree	David T	1, 2	
Mitcheltree	David T & Mary A	3, 4, 19, 20, 23, 24	
Morris	Wm H	21, 22	
Mount	Clara E	45, 46	
Mulliken	Ira M & Ida A	21, 22, 27, 28, 29, 30	
Myers	Chas T & Ida A	15, 16	
Myers	Daniel A	7, 8	
Myers	Grover C	15, 16	
Myers	James A	35, 36	
Myers	Jas A & Maggie A	35, 36	
Myers	Thos E & Lola A	5, 6	
Norman	Chas E & Elsie	37, 38	
O'Conner	Everitt C & Beatrice	59, 60	
Otterman	Elmer & Earl	41, 42	
Otterman	Geo W & Louisa	43, 44	
Otterman	James M	27, 28	
Otterman	James M	43, 44, 45, 46	
Otterman	Joseph	47, 48	
Otterman	Samuel H & Summerville	29, 30, 41, 42, 45, 46	
Owen	Harry & Flora M	51, 52	
Owens	Mathew & Abbey	49, 50	
Page	Verda & Roxie	71, 72	
Parker	Mary M	35	
Parker	Wallace & Elsie	35	
Patterson	Samuel B & Alvin B	3, 4	
Payne	Bertha	53, 54	
Payne	Ora & Bertha	55, 56	
Peffley	Alfred W	19, 20, 29, 30, 33, 34, 35, 36	
Perkins	Mary E	53, 54	
Phelps	Hayden and Nannie	33, 34	
Powers	Frank & Maudie	37, 38	
Putney	Joseph	61, 62	
Radford	Frank & Hattie	63, 64	
Radford	Harvey	63, 64	
Reserve Loan Life		15, 16, 33, 34	Ins Co
Rhoades	Floyd W	21, 22	
Rhoades	Wm J	21, 22	
Riddlebarger	Walter	33, 34	
Robbins	Wm F & Iva C	71, 72	
Roberts	Bruce	35	Connetsville
Roberts	Jeanette & Maxine	27, 28	
Roe	Libbie Ann	71, 72	Life Estate
Rogers	Claud	61, 62, 63, 64	
Rogers	Elmer	3, 4	
Rogers	Elmer & Claudie	3, 4	
Rogers	Harmon	3, 4	
Rogers	Sarah & Kile	21, 22, 23, 24	
Ronk	P.L.	23, 24	
Ronk	Daniel W	23, 24	
Rose	Edward P & Richard L	29, 30	
Rose	Grant E	31, 32	
Rose	Richard & Minty M	35	
Routh	Anna M	51, 52	
Routledge	Edwin & Elizabeth O	45, 46	
Ryan	Ed	5, 6	
Sears	John P	49, 50	
Shackelford	Daniel V & H.M.	59, 60	
Shackelford	Forest & Pearl	35, 36	
Sharitts	Pearl	11, 12	
Sharp	Ross	67, 68	Hrs
Shirley	Merlin D & Leah	35, 36, 37, 38	
Shrout	Thomas H	59, 60	
Sidener	Andrew I	39, 40	
Simpson	James	45, 46, 53, 54	

Smith	Oscar & Nellie M	25, 26	
Smith	Samuel G & Nora U	13, 14	
Sparks	Chas R	43, 44	
Spencer	Geo H & Lula	25, 26	
Stafford	Odis A	9, 10, 15, 16	
Stark	Otis & Lottie	39, 40	
Stark	Rowena	41, 42, 45, 46	
Starks	Robert	35, 36	
Staton	Oliver & Sarah	35, 36	
Stoner	Edward N	45, 46	
Stoner	Lina N	45, 46	
Stoner	S.D. & Lina	29, 30	
Stoner	Samuel D & Lina N	31, 32, 41, 42	
Stringer	Mary E	25, 26	
Stull	Henry C	53, 54, 55, 56	
Stultz	James R & Helen T	35	
Sutherlin	James S	63, 64	
Sutherlin	Lucy J	61, 62	
Tapp	Robert L	69, 70, 71, 72	
Tharp	Geo C	23, 24	
Tharp	James H & Fannie May	17, 18	
The Preachers Aid Society		15, 16	
Thomas	Ed & Emily	35	
Thompson	Nathaniel B	23, 24	Connetsville
Thompson	William	1, 2	
Tipton	Emma M	3, 4	
Tipton	Benj L	3, 4	
Trammel	Thos E	47, 48	
Troutman	Wm	47, 48	
Turner	Amanda L	1, 2	
Turner	Jewell	1, 2	
Turner	Jewell & Elsie	3, 4	
Voris	Fred R	23, 24	
Wabash College		7, 8, 9, 10, 17, 18, 61, 62	
Walker	Wm E	27, 28	
Webb	Rowland O & Mary C	47, 48	
Welsh	Deroy	25, 26, 27, 28	
Welsh	John J	27, 28	
Whicker	Mary E	49, 50	
Wills	Clydie Milford	45, 46, 53, 54	
Yelton	Chas & Eva M	35	
Young	Grace M	61, 62	
Young	Wm P & Delilah	61	Forest Home West Division
Zimmerman	Geo	59, 60	
Zimmerman	John F & Priscilla A	47, 48, 51, 52	
Zimmerman	P.A.	43, 44, 47, 48	

MONTGOMERY COUNTY, INDIANA, 1928

Assessor's Plat-Book for Clark

Township No. 17

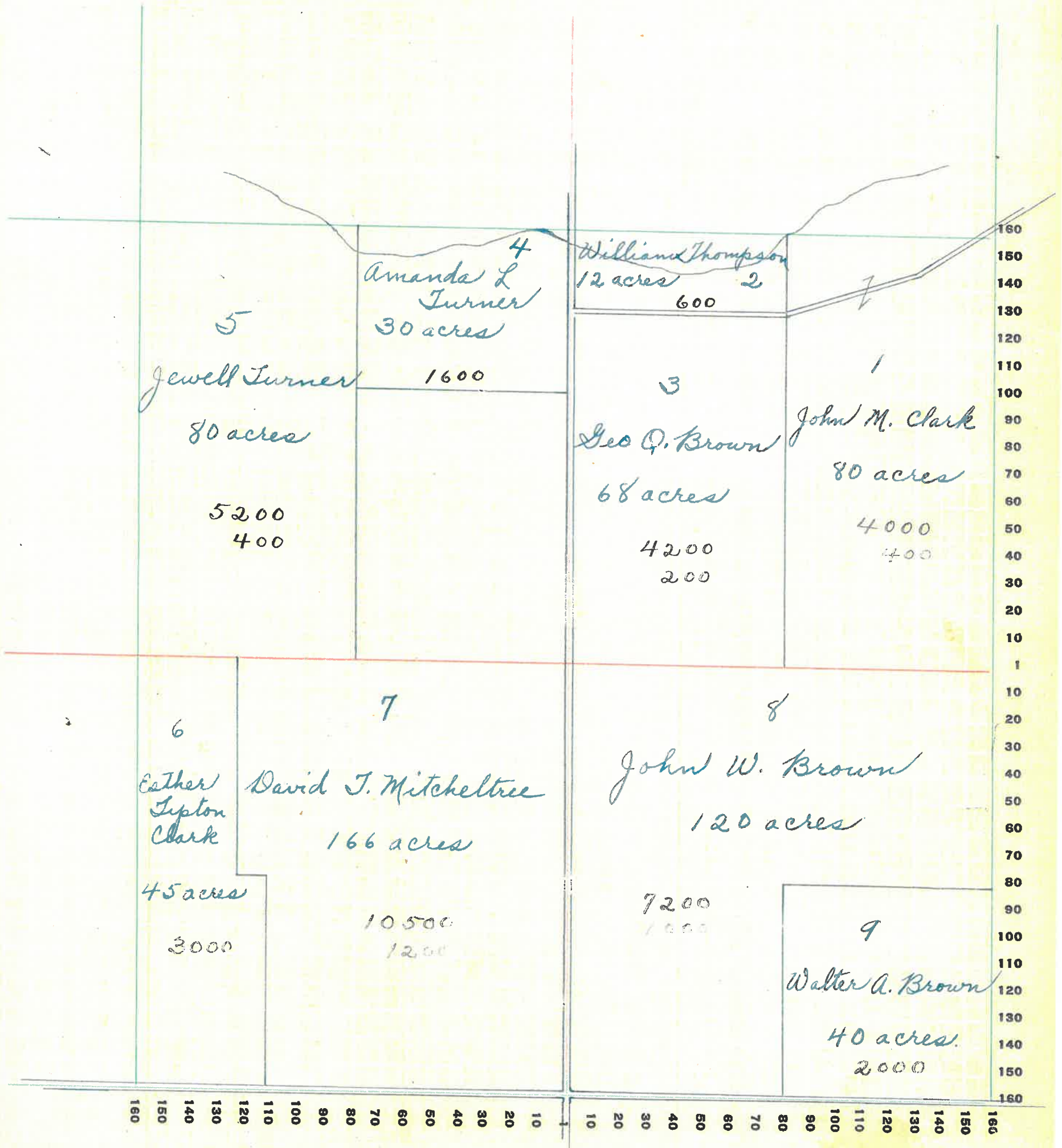
PT. WAYNE PLS. CO. PT. WAYNE, IND.

NAMES OF OWNERS	Number on Plat	DESCRIPTION	Section	Township	Range	Acres	Hundredths	Value of Lands	Value of Improvements	Value of Lands and Improvements
Clark John M.	1	E ² N E ⁴	1	17	3	80		4000	400	4400
Thompson William	2	Pt W ² N E ⁴				12		600		600
Brown Geo O.	3	Pt W ² N E ⁴				68		4200	200	4400
Turner Amanda L.	4	Pt E ² N W ⁴				30		1600		1600
Turner Jewell	5	W ² N W ⁴				80		5200	400	5600
Clark Esther Tipton	6	Pt W ² S W ⁴				45		3000		3000
Mitcheltree David J	7	Pt S W ⁴				166		10500	1200	11700
Brown John W	8	Pt S E ⁴				120		7200	1000	8200
Brown Walter A	9	Pt E ² S E ⁴				40		2000		2000

SECTION No. 1

Congressional Township No. 17, R. 3

SCALE: Forty rods to an inch, or ten rods to a space, Congress Land, which is one mile square for a section.
Number of acres in this section, according to United States Survey, _____



MONTGOMERY COUNTY, INDIANA, 1928

Assessor's Plat-Book for Clark Township No. 17

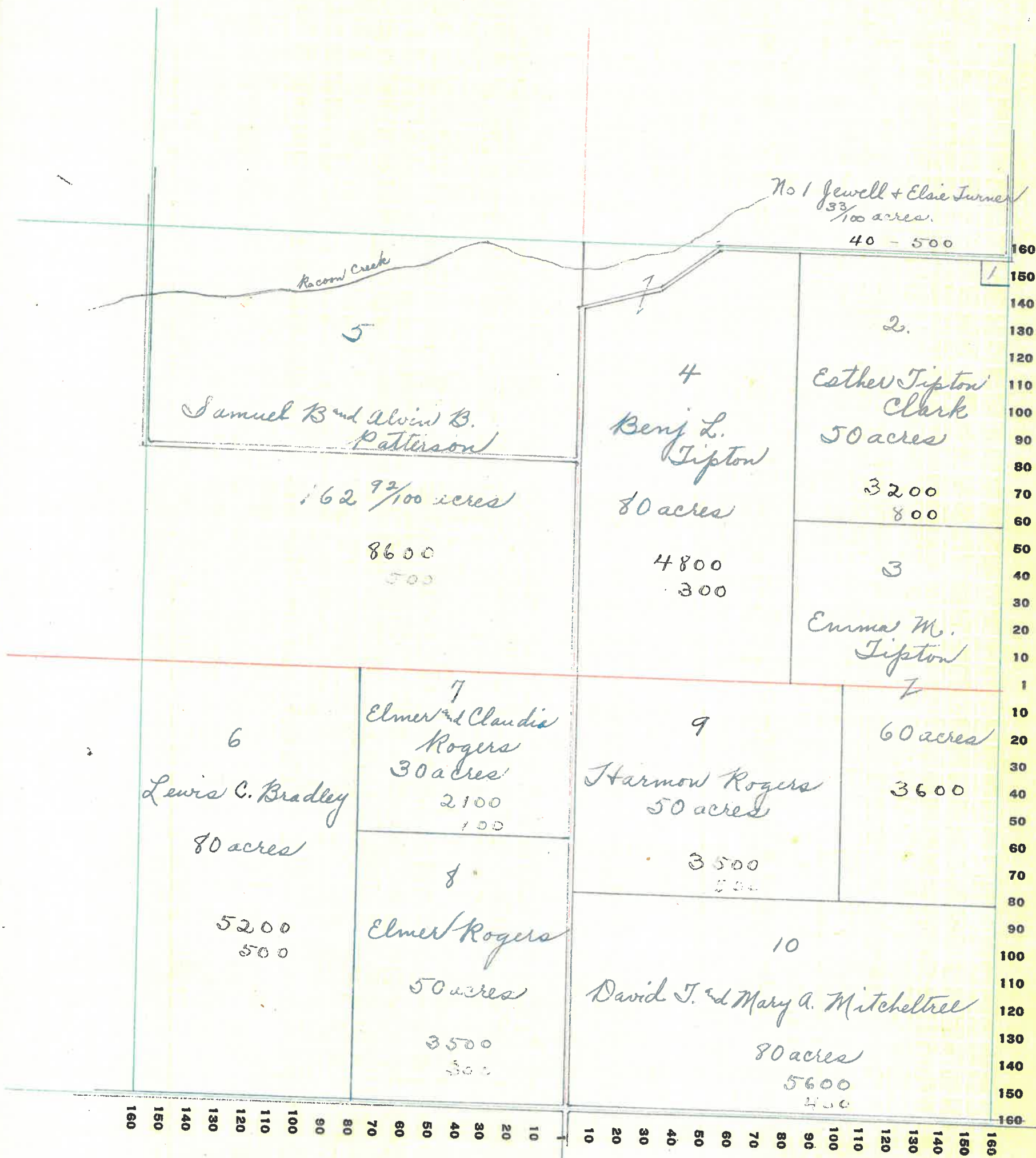
PT. WAYNE REG. CO. FT. WAYNE, IND.

NAMES OF OWNERS	Number on Plat	DESCRIPTION	Section	Township	Range	Acres	Hundredths	Value of Lands	Value of Improvements	Value of Lands and Improvements
Turner Jewell and Elsie	1	Pt E ² NE ⁴	2	17	3		33	40	500	540
Clark Esther Tipton	2	Pt E ² NE ⁴				50		3200	800	4000
Tipton Emma M.	3	Pt E ² NE ⁴ SE ⁴				60		3600		3600
Tipton Benj L.	4	W ² NE ⁴				80		4800	300	5100
Patterson Samuel R + Alvin B	5	N. W ⁴				162	92	8600	500	9100
Bradley Lewis C.	6	W ² SW ⁴				80		5200	500	5700
Rogers Elmer + Claudie	7	Pt E ² SW ⁴				30		2100	100	2200
Rogers Elmer	8	Pt E ² SW ⁴				50		3500	300	3800
Rogers Harmon	9	Pt N ² SW ⁴				50		3500	500	4000
Mitchell David J + Mary	10	S ² SE ⁴				80		5600	400	6000

SECTION No. 2

Congressional Township No. 17, R. 3

SCALE: Forty rods to an inch, or ten rods to a space, Congress Land, which is one mile square for a section.
 Number of acres in this section, according to United States Survey, _____



MONTGOMERY COUNTY, INDIANA, 1928

Assessor's Plat-Book for Clark Township No. _____

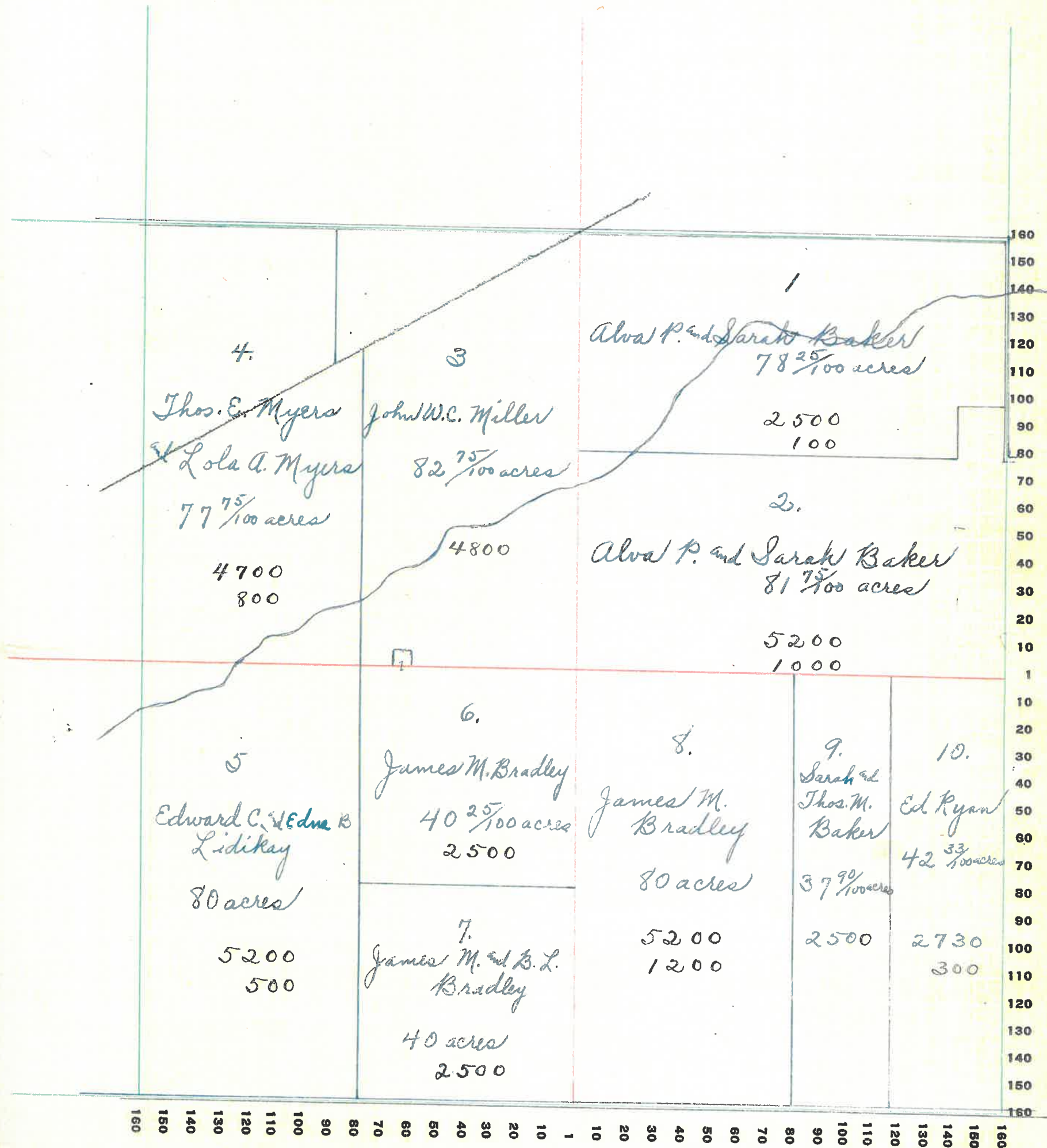
PT. WAYNE REG. CO. PT. WAYNE, IND.

NAMES OF OWNERS	Number on Plat	DESCRIPTION	Section	Township	Range	Acres	Hundredths	Value of Lands	Value of Improvements	Value of Lands and Improvements
Baker Iva and Sarah	1	pt N ² NE ⁴	3	17	3	78	25	2500	100	2600
Baker Iva and Sarah	2	pt NE ⁴				81	75	5200	1000	6200
Miller John W.C.	3	pt NW ⁴				82	75	4800		4800
Myers Itho E and Lola A.	4	pt NW ⁴				77	75	4700	800	5500
Lidikay Edward C. + Edna B.	5	W ² SW ⁴				80		5200	500	5700
Bradley James M.	6	pt E ² SW ⁴				40	25	2500		2500
Bradley James M. + B. L.	7	SE ⁴ SW ⁴				40		2500		2500
Bradley James M.	8	W ² SE ⁴				80		5200	1200	6400
Baker Sarah and Itho M.	9	W ² E ² SE ⁴				37	90	2500		2500
Ryan Ed	10	E ² E ² SE ⁴				42	33	2730	300	3030

SECTION No. 3

Congressional Township No. 17, R. 3

SCALE: Forty rods to an inch, or ten rods to a space, Congress Land, which is one mile square for a section.
 Number of acres in this section, according to United States Survey, _____



MONTGOMERY COUNTY, INDIANA, 1928

Assessor's Plat-Book for Clark Township No. 17

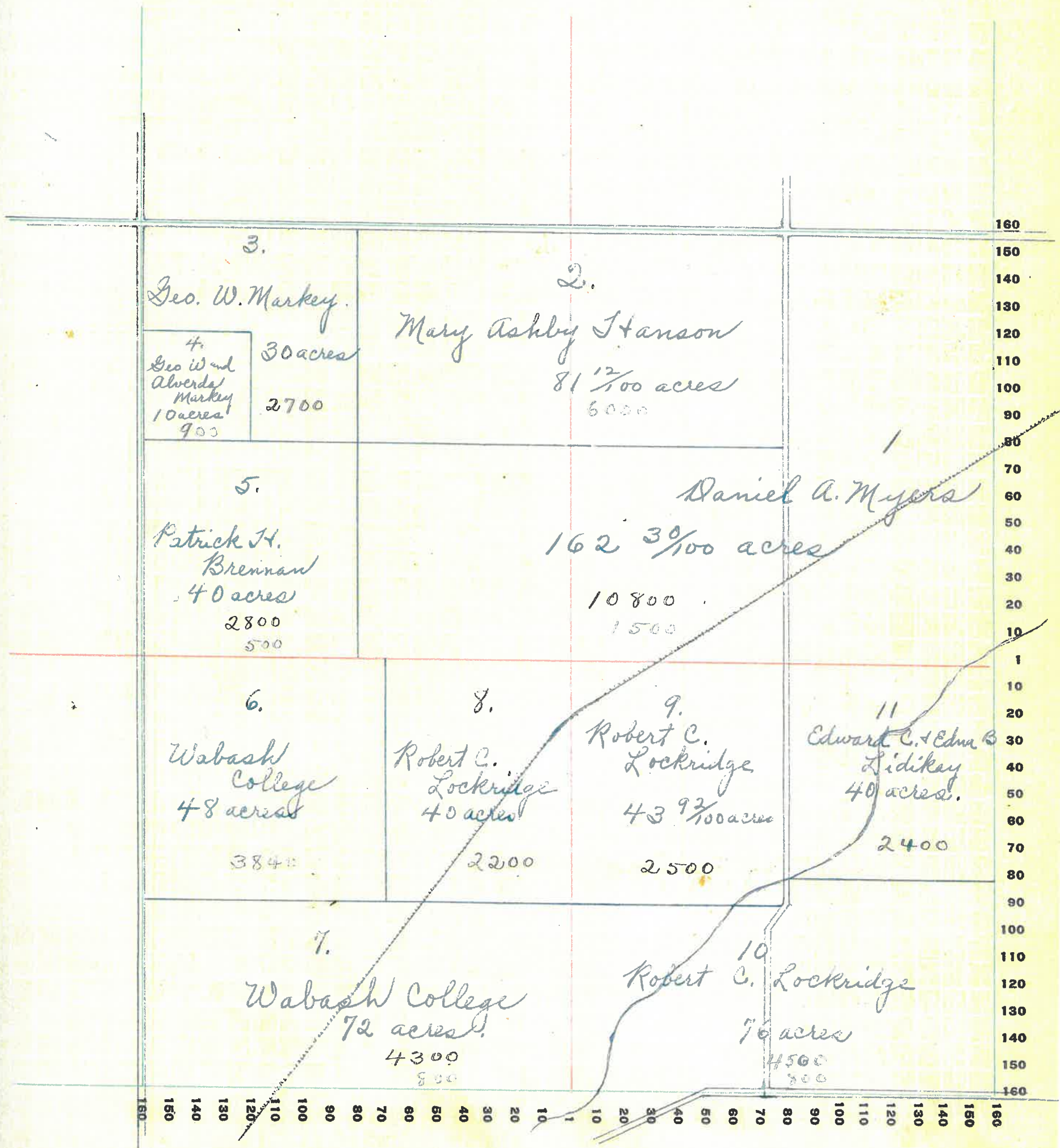
PT. WAYNE PTO. CO. PT. WAYNE, IND.

NAMES OF OWNERS	Number on Plat	DESCRIPTION	Section	Township	Range	Acres	Hundredths	Value of Lands	Value of Improve-ments	Value of Lands and Improve-ments
Myers Daniel A.	1	pt N ²	4	17	3	162	30	10800	1500	12300
Hanson Mary Ashby	2	pt N ²				81	12	6000		6000
Markey Geo W.	3	pt W ² N W ⁴				30		2700		2700
Markey Geo W & Alverda	4	pt W ² N W ⁴				10		900		900
Brennan Patrick Jr.	5	pt W ² N W ⁴				40		2800	500	3300
College Wabash	6	pt S W ⁴				48		3840		3840
College Wabash	7	pt S W ⁴				72		4300	800	5100
Lockridge Robert C.	8	pt S W ⁴				40		2200		2200
Lockridge Robert C.	9	pt S E ⁴				73	92	2500		2500
Lockridge Robert C.	10	pt S E ⁴				56		4500	800	5300
Lidikay Edward C & Edna B.	11	NE ⁴ SE ⁴				40		2400		2400

SECTION No. 4

Congressional Township No. 17, R. 3

SCALE: Forty rods to an inch, or ten rods to a space, Congress Land, which is one mile square for a section.
 Number of acres in this section, according to United States Survey, _____



8

MONTGOMERY COUNTY, INDIANA, 1928

Assessor's Plat-Book for Clark Township No. 17

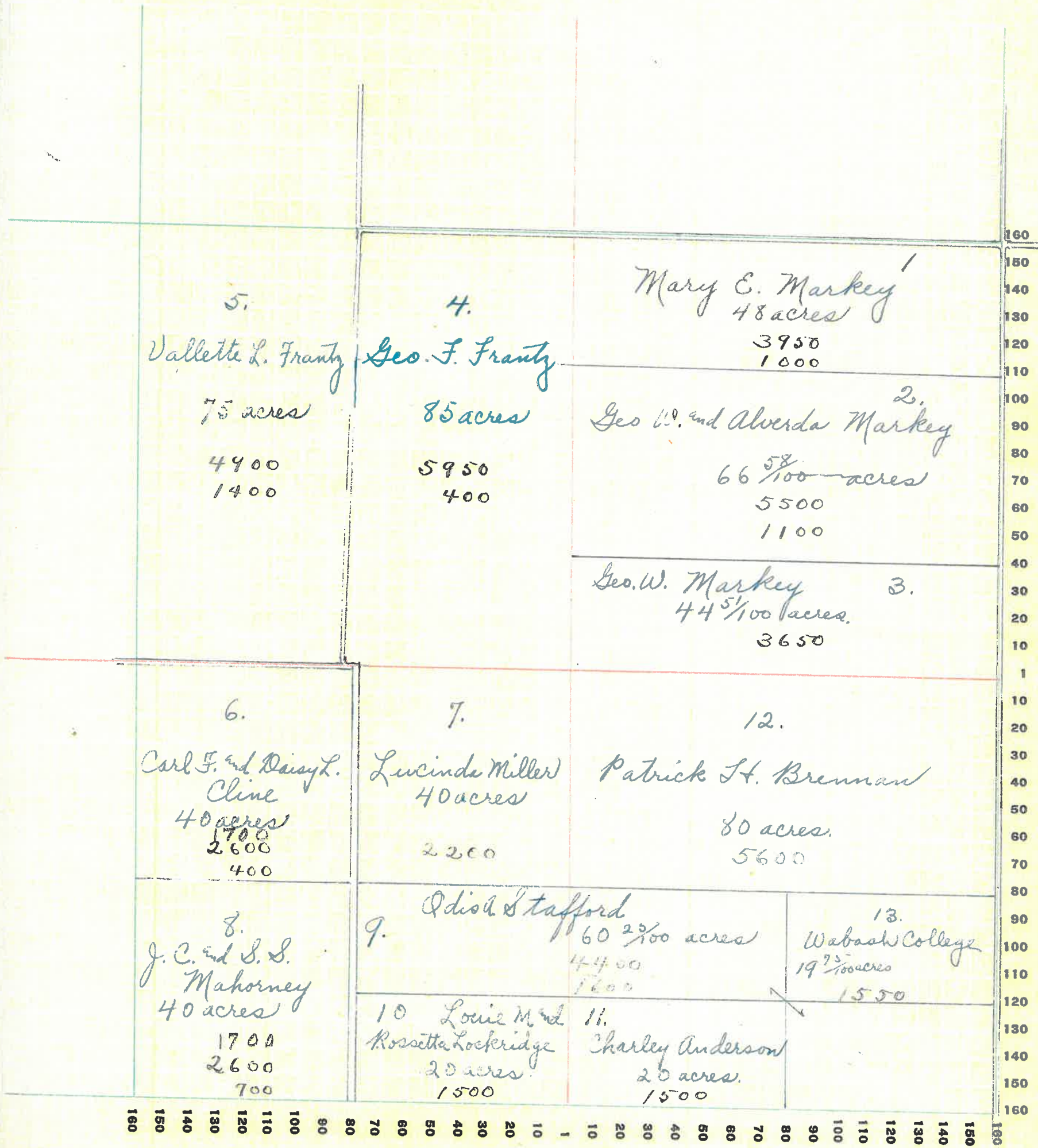
PT. WAYNE FIG. 00. PT. WAYNE, IND.

NAMES OF OWNERS	Number on Plat	DESCRIPTION	Section	Township	Range	Acres	Hundredths	Value of Lands	Value of Improvements	Value of Lands and Improvements
Markey Mary E.	1	Pt. NE ⁴	5	17	3	48		3950	1000	4950
Markey Geo W. & Alverda	2	Pt. NE ⁴				66	58	5500	1100	6600
Markey Geo W.	3	Pt. NE ⁴				44	57	3650		3650
Franty Geo F.	4	Pt. NW ⁴				85		5950	400	6350
Franty Vallette L.	5	Pt. NW ⁴				75		4900	1400	6300
Cline Carl F. & Daisy L.	6	NW ⁴ SW ⁴				40		2600	400	3000
Miller Lucinda	7	NE ⁴ SW ⁴				40		2200		2200
Mahorney J C & S. S.	8	SW ⁴ SW ⁴				40		2600	700	4300
Stafford Odis A.	9	Pt S ²				60	25	4400	1600	6000
Lockridge Louie M + Rosetta	10	P S. H.				20		1500		1500
Anderson Charley	11	S ² SW ⁴ SE ⁴				20		1500		1500
Brennan Patrick H.	12	N ² SE ⁴				80		5600		5600
College Wabash	13	N ² SE ⁴ SE ⁴				19	75	1550		1550

SECTION No. 5

Congressional Township No. 17, R. 3

SCALE: Forty rods to an inch, or ten rods to a space, Congress Land, which is one mile square for a section.
 Number of acres in this section, according to United States Survey, _____



MONTGOMERY COUNTY, INDIANA, 1928

Assessor's Plat-Book for 17 Township No. 3

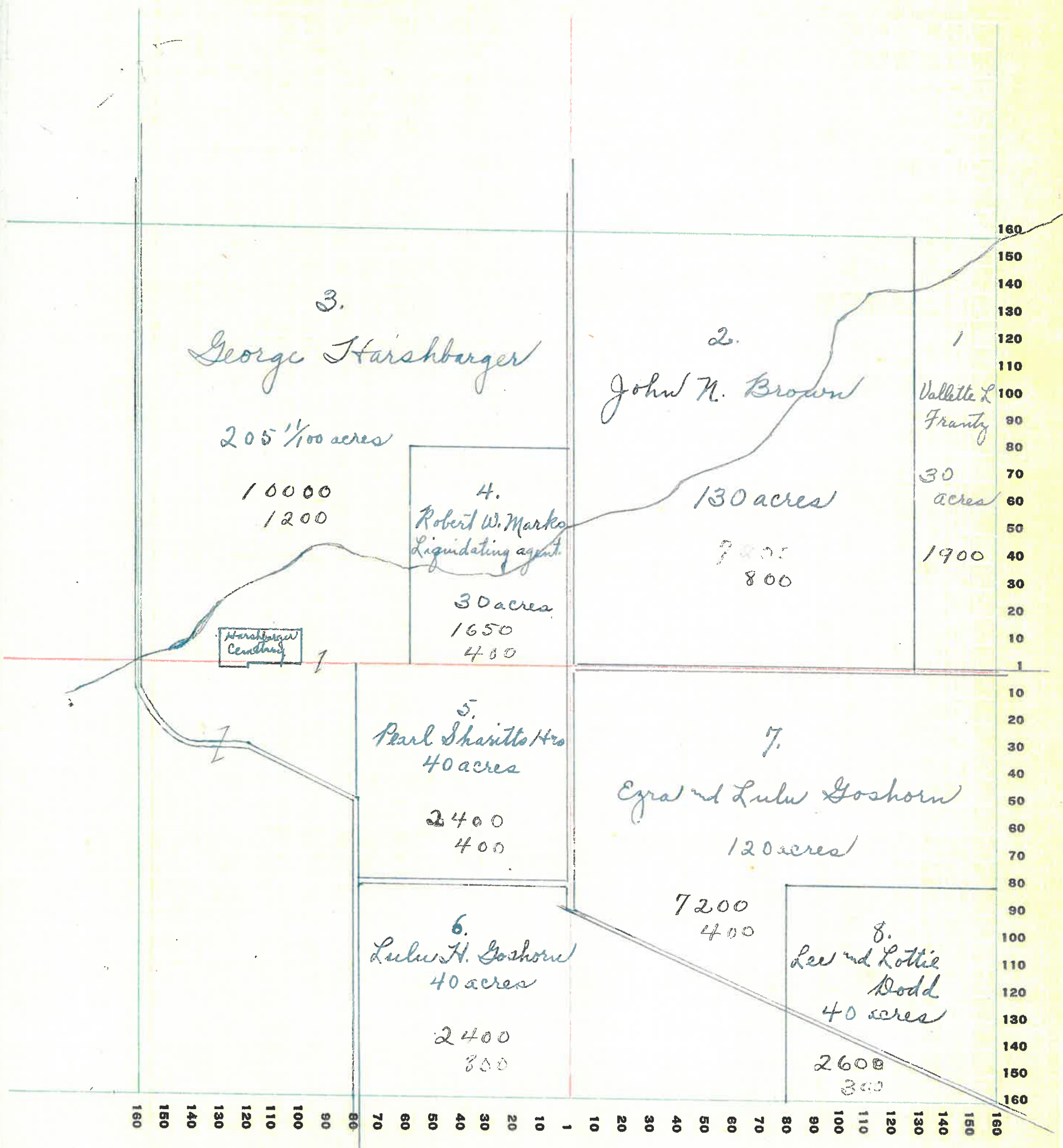
PT. WAYNE FIG. CO. PT. WAYNE, IND.

NAMES OF OWNERS	Number on Plat	DESCRIPTION	Section	Township	Range	Acres	Hundredths	Value of Lands	Value of Improvements	Value of Lands and Improvements
Frantz Valletta	1	Pt NE ⁴	6	17	3	30		1900		1400
Brown John N	2	Pt NE ⁴				130		7200	800	8000
Harshbarger George	3	Pt				205	11	10000	1200	11200
Marks Robert W (Liquidating Agent)	4	Pt NW ⁴				30		1650	400	2050
Sharitta Pearl "Mrs"	5	NE ⁴ SW ⁴				40		2400	400	2800
Goshorn Lulu	6	SE ⁴ SW ⁴				40		2400	800	3200
Goshorn Ezra and Lulu	7	Pt SE ⁴				120		7200	400	7600
Dodd Lee and Lottie	8	SE ⁴ SE ⁴				40		2600	300	2900

SECTION No. 6

Congressional Township No. 17, R. 3

SCALE: Forty rods to an inch, or ten rods to a space, Congress Land, which is one mile square for a section.
 Number of acres in this section, according to United States Survey, _____



MONTGOMERY COUNTY, INDIANA, 1928

Assessor's Plat-Book for Clark Township No. 17

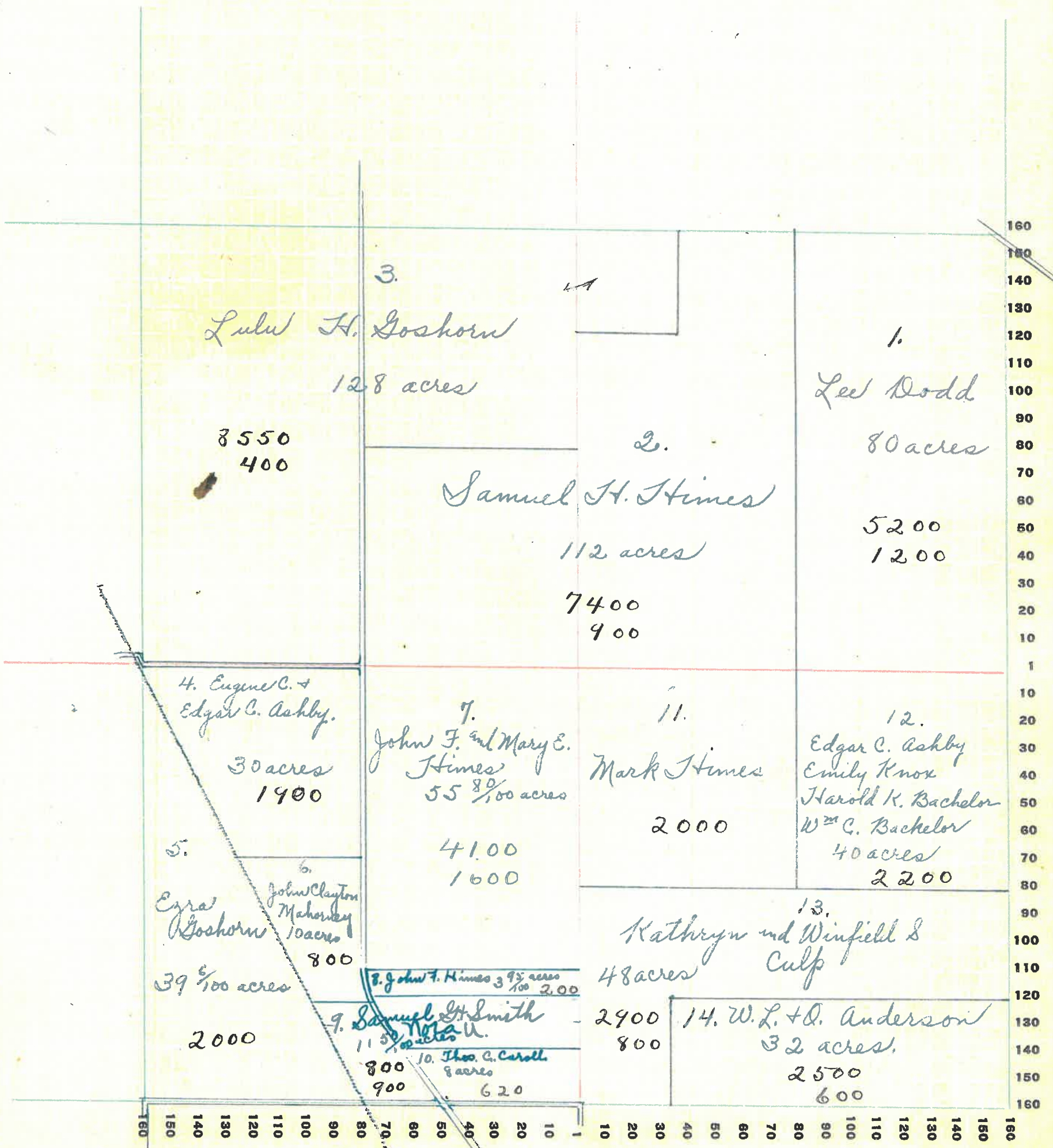
PT. WAYNE PLO. CO. PT. WAYNE, IND.

NAMES OF OWNERS	Number on Plat	DESCRIPTION	Section	Township	Range	Acres	Hundredths	Value of Lands	Value of Improvements	Value of Lands and Improvements
Dodd Lee	1	E ² NE ⁴	7	17	3	80		5200	1200	6400
Himes Samuel H.	2	pt N ²				112		7400	900	8300
Goshorn Lulu H.	3	pt N ²				128		8550	400	8950
Ashby Edgar C. & Eugene C.	4	pt SW ⁴				30		1900		1900
Goshorn Ezra	5	pt SW ⁴				39	6	2000		2000
Mahorney John Clayton	6	pt SW ⁴				10		800		800
Himes John & Mary E.	7	pt SW ⁴				55-80		4100	1600	5700
Himes John F.	8	pt SW ⁴				3	95	200		200
Smith Samuel & M. M. M. M.	9	pt SW ⁴				11	50	800	900	1700
Carroll Thos C.	10	pt SW ⁴				8		620		620
Himes Mark	11	NW ⁴ SE ⁴				40		2000		2000
Ashby Edgar C. & Knox Emily C.										
Bachelor Harold K. & Wm C.	12	NE ⁴ SE ⁴				40		2200		2200
Culp Kathryn & Winfield S.	13	pt S ² SE ⁴				48		2900	800	3700
Anderson W. L. & O.	14	pt S ² SE ⁴				32		2500	600	3100

SECTION No. 7

Congressional Township No. 17, R. 3

SCALE: Forty rods to an inch, or ten rods to a space, Congress Land, which is one mile square for a section.
 Number of acres in this section, according to United States Survey, _____



MONTGOMERY COUNTY, INDIANA, 1928

Assessor's Plat-Book for

Clark

Township No. 17

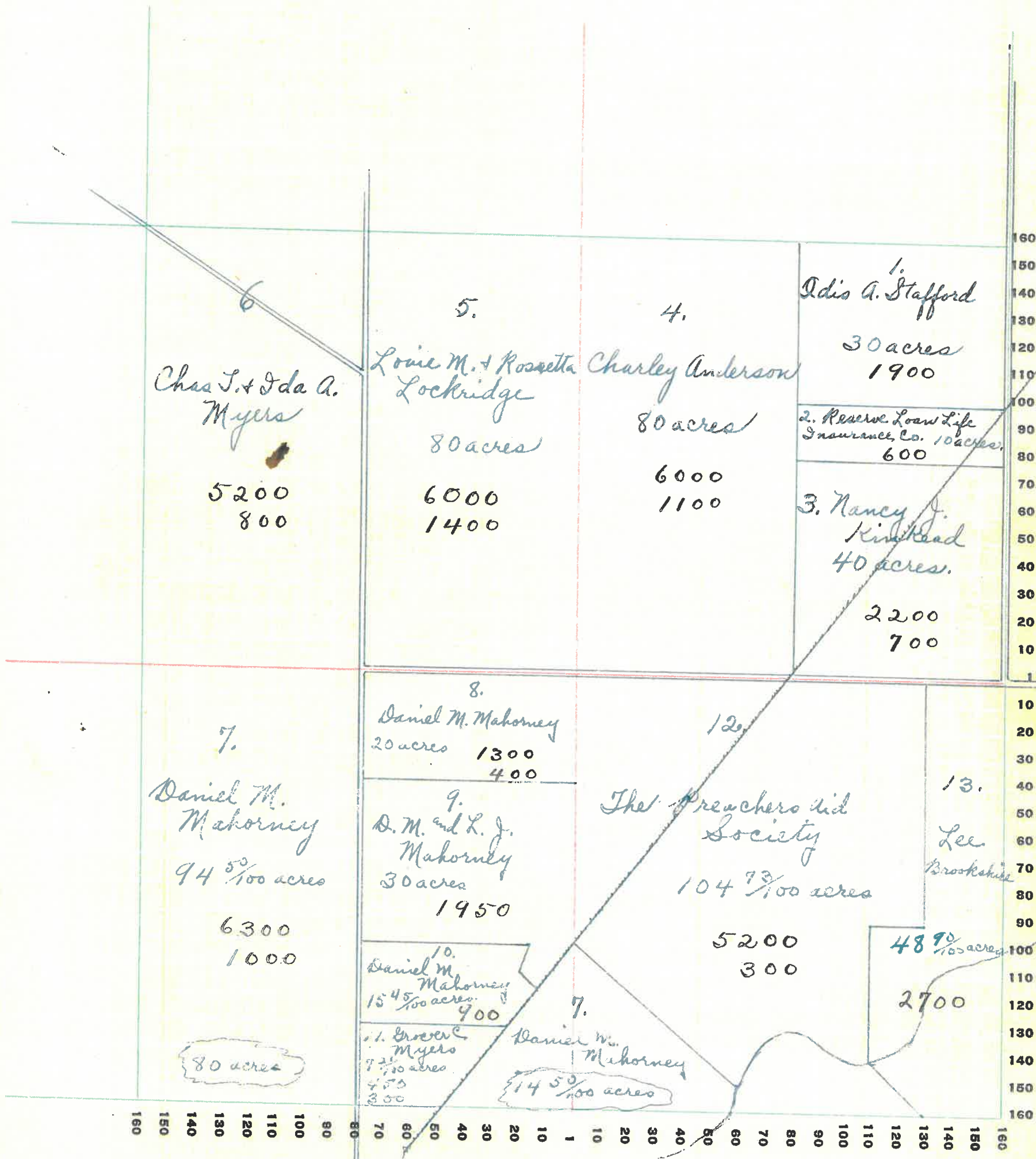
PT. WAYNE PLS. CO. FT. WAYNE, IND.

NAMES OF OWNERS	Number on Plat	DESCRIPTION	Section	Township	Range	Acres	Hundredths	Value of Lands	Value of Improvements	Value of Lands and Improvements
Stafford Odis A. Reserve Loan Life Insurance Co	1	pt NE ⁴ NE ⁴	8	17	3	30		1900		1900
Kimhead Nancy J.	2	pt NE ⁴ NE ⁴				10		600		600
Anderson Charley	3	SE ⁴ NE ⁴				40		2200	700	2900
Lockridge Louise & Rosetta	4	W ² NE ⁴				80		6000	1100	7100
Myers Chas J. and Ida A.	5	E ² NW ⁴				80		6000	1400	7400
Mahorney Daniel M.	6	W ² NW ⁴				80		5200	800	6000
Mahorney Daniel M.	7	pt S ²				94	50	6300	1000	7300
Mahorney D.M. and L.J.	8	N ² NE ⁴ SW ⁴				20		1300	400	1700
Mahorney Daniel M.	9	pt SW ⁴				30		1950		1950
Myers Grover C.	10	pt SW ⁴				15	45	900		900
The Preachers Aid Society	11	pt SW ⁴				7	21	450	300	750
Brookshire Lee	12	pt SE ⁴				104	73	5200	300	5500
	13	pt E ² SE ⁴				48	90	2700		2700

SECTION No. 8

Congressional Township No. 17, R. 3

SCALE: Forty rods to an inch, or ten rods to a space, Congress Land, which is one mile square for a section.
 Number of acres in this section, according to United States Survey, _____



MONTGOMERY COUNTY, INDIANA, 1928

Assessor's Plat-Book for Clark Township No. 17

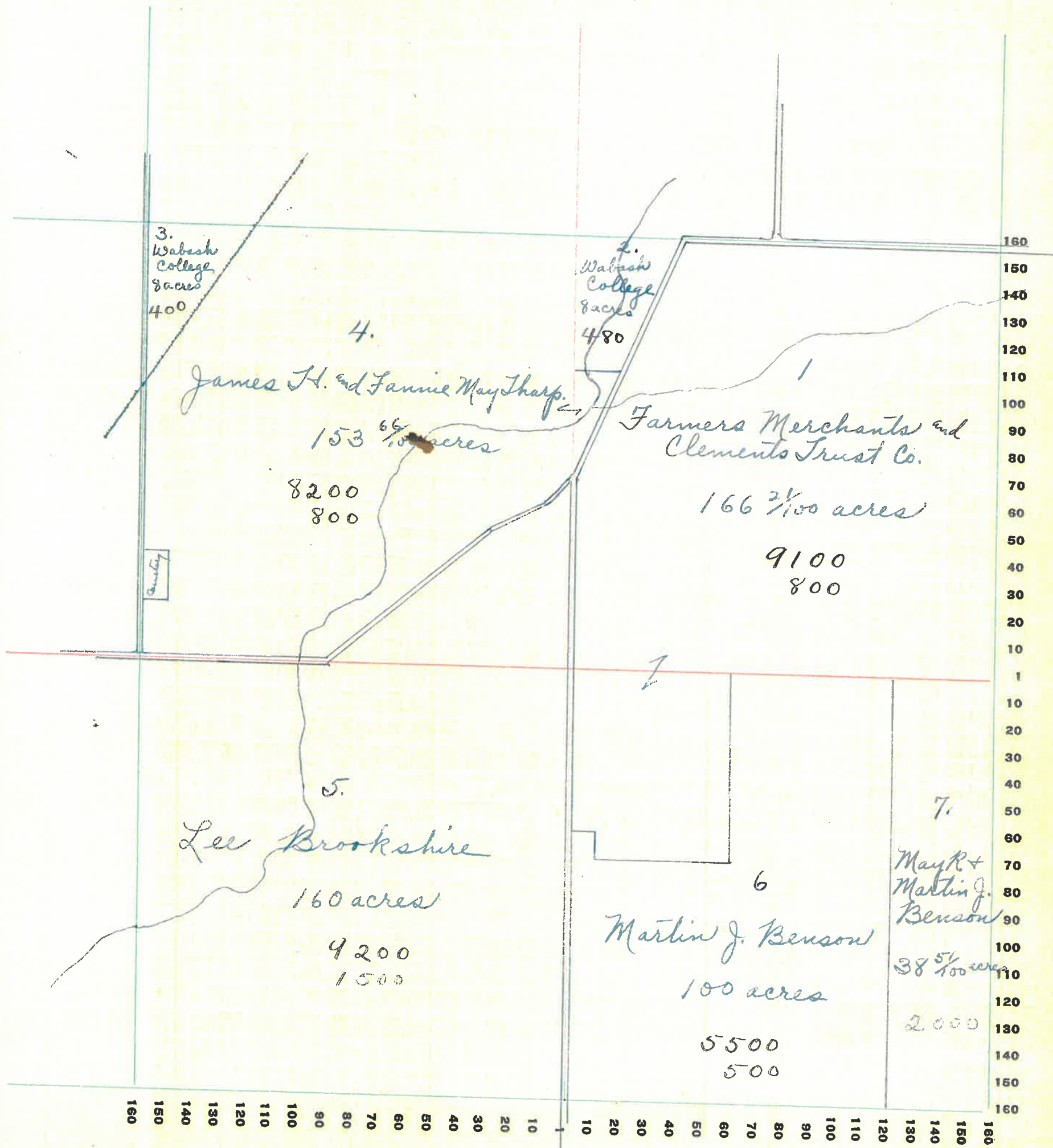
PT. WAYNE PLS. CO. PT. WAYNE, IND.

NAMES OF OWNERS	Number on Plat	DESCRIPTION	Section	Township	Range	Acres	Hundredths	Value of Lands	Value of Improvements	Value of Lands and Improvements
<i>Farmers Merchants & Clements Trust Co.</i>	1	<i>pt E²</i>	9	17	3	166	21	9100	800	4900
<i>College Wabash</i>	2	<i>pt NE⁴</i>				8		480		480
<i>College Wabash</i>	3	<i>pt NW⁴</i>				8		400		400
<i>Tharp James H. & Fannie May</i>	4	<i>pt N²</i>				153	66	8200	800	9000
<i>Brookshire Lee</i>	5	<i>SW⁴</i>				160		9200	1500	10700
<i>Benson Martin J.</i>	6	<i>pt SE⁴</i>				100		5500	500	6000
<i>Benson Martin J. & May R.</i>	7	<i>pt SE⁴</i>				38	51	2000		2000

SECTION No. 9

Congressional Township No. 17, R. 3

SCALE: Forty rods to an inch, or ten rods to a space, Congress Land, which is one mile square for a section.
Number of acres in this section, according to United States Survey, _____



MONTGOMERY COUNTY, INDIANA, 1928

Assessor's Plat-Book for Clark Township No. 17

PT. WAYNE PLS. CO. PT. WAYNE, IND.

NAMES OF OWNERS	Number on Plat	DESCRIPTION	Section	Township	Range	Aeres	Hundredths	Value of Lands	Value of Improve-ments	Value of Lands and Improve-ments
Mitcheltree Bessie L.	1	NE ⁴ NE ⁴	10	17	3	40		2600	300	2400
Mitcheltree David J. & Mary A.	2	Pt NE ⁴				22		1450		1450
" " " "	3	Pt NE ⁴				98		6100		6100
Bradley Ray L.	4	E ² NW ⁴				80		4800	800	5600
Bradley Lewis C.	5	W ² NW ⁴				80		4800	700	5500
Benson Martin J. & Mary R.	6	W ² SW ⁴				80		4800		4800
Graybill Homer F.	7	E ² SW ⁴				80		4200		4200
Bronaugh Chas J.	8	Pt SE ⁴				45		1900		1900
	9	Pt SE ⁴				40		1800	300	2100
Peffley Alfred W.	10	Pt SE ⁴				37		1100		1100
Starsbarger John A. & Lillus L.	11	Pt E ² SW ⁴				37	75	1100		1100

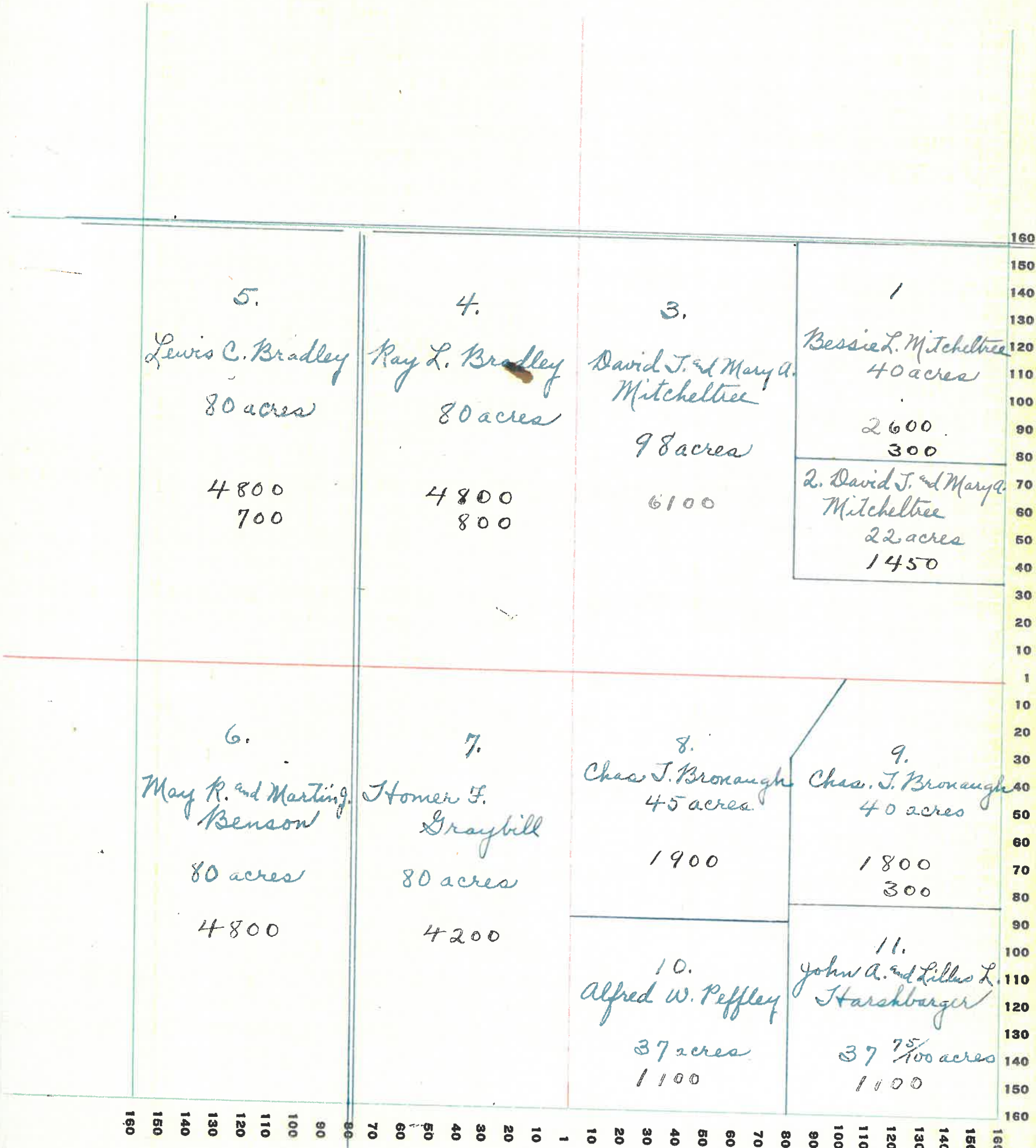
SECTION No. 10

Congressional Township No. 17, R. 3

SCALE: Forty rods to an inch, or ten rods to a space, Congress Land, which is one mile square for a section.
 Number of acres in this section, according to United States Survey, _____

e of
and
over-
its

00
50
100
150
200
250
300
350
400
450
500
550
600
650
700
750
800
850
900
950
1000



MONTGOMERY COUNTY, INDIANA, 1928

Assessor's Plat-Book for Clark Township No. 17

PT. WAYNE PTO. CO. PT. WAYNE, IND.

NAMES OF OWNERS	Number on Plat	DESCRIPTION	Section	Township	Range	Acres	Hundredths	Value of Lands	Value of Improvements	Value of Lands and Improvements
M ^s Creary John	1	pt NE ⁴	11	17	3	149	80	10500	500	11000
Morris W ^m H.	2.	E ² NW ⁴				80		6000	700	6700
Rhoades Floyd W.	3	W ² NW ⁴				79	88	5500	800	6300
Bronaugh Chas J.	4	pt W ² SW ⁴				51	62	2800		2800
Mulliken Ira M. and Ida A.	5	pt W ² SW ⁴				30		1200		1200
Kessler Warner C and Dessie M.	6	pt E ² SW ⁴				78	50	4500	400	4900
Kessler Warner C.	7	pt E ²				67	80	4150	800	4950
Rhoades W ^m J.	9	pt SE ⁴				38	57	2000	300	2300
Rogers Sarah and Kile	8	pt E ²				21		1400		1400
M ^s Creary Fannie	10	pt SE ⁴				55	75	2800		2800

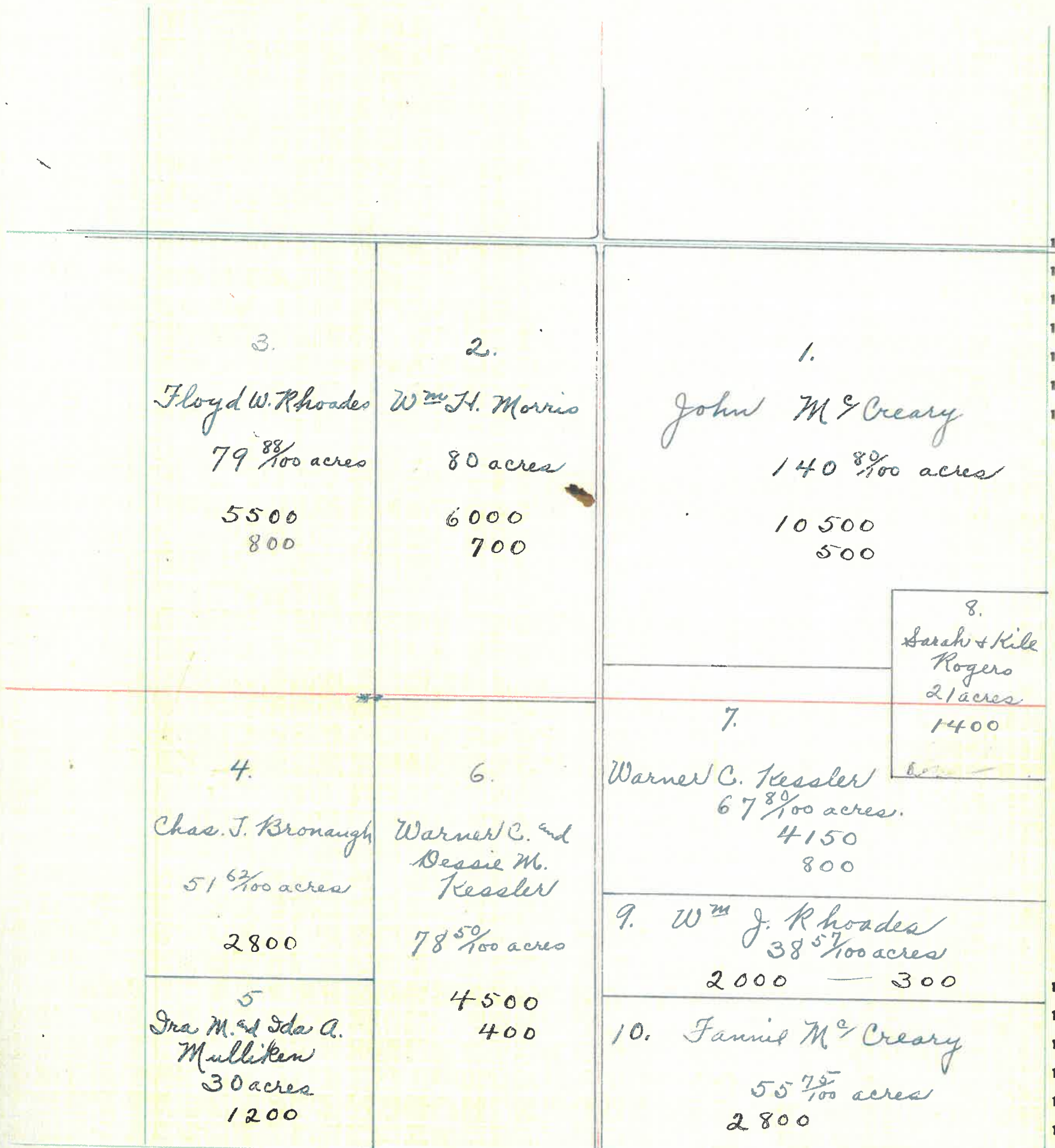
SECTION No. 11

Congressional Township No. 17, R. 3

SCALE: Forty rods to an inch, or ten rods to a space, Congress Land, which is one mile square for a section.
 Number of acres in this section, according to United States Survey, _____

of
ind
ve-
s

0
0
0
0
0
0
0
0
0
0
0
0



MONTGOMERY COUNTY, INDIANA, 1928

Assessor's Plat-Book for Clark Township No. 17

PT. WAYNE PLS. CO., FT. WAYNE, IND.

NAMES OF OWNERS	Number on Plat	DESCRIPTION	Section	Township	Range	Acres	Hundredths	Value of Lands	Value of Improvements	Value of Lands and Improvements
Ronk P. L.	1	Pt E ²	12	17	3	80	50	4800	700	5500
Bradley James M.	2	NW ⁴ NE ⁴				40		2600	300	2900
Mitcheltree David J. and Mary A.	3	SW ⁴ NE ⁴				40		2600		2600
Tharp Geo. C.	4	Pt N ² NW ⁴				60		3600	300	3900
Clark Ben	5	Pt NW ⁴				60		3700	600	4300
Rogers Sarah and Kile	6	Pt NW ⁴				40		2450	200	2650
Hernodley Bert	7	N ² SW ⁴				80		5300	1000	6300
Thompson Nathaniel B.	8	S ² SW ⁴				80		5300	400	5700
Uris Fred R.	9	Pt N ² SE ²				51	50	3000	400	3400
Collings Byrd S and Georgia P.	10	Pt SE ⁴				61	88	3600	900	4500
Ronk Daniel W.	11	Pt SE ⁴				46	13	3220		3220

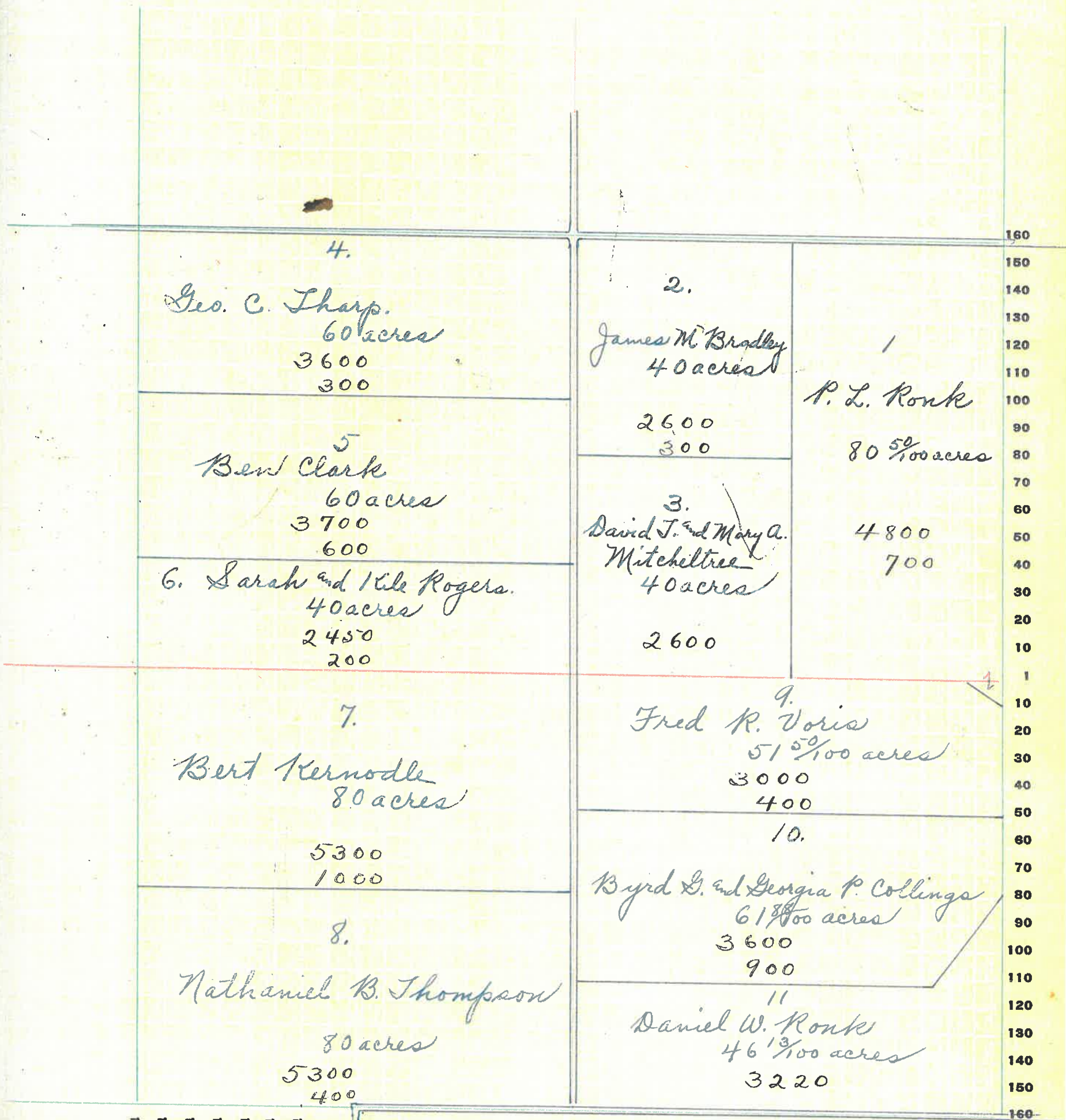
SECTION No. 12

Congressional Township No. 17, R. 3

SCALE: Forty rods to an inch, or ten rods to a space, Congress Land, which is one mile square for a section.
 Number of acres in this section, according to United States Survey, _____

ue of
is and
rove-
ents

700
600
500
400
300
200
100
00



160 150 140 130 120 110 100 90 80 70 60 50 40 30 20 10 1 10 20 30 40 50 60 70 80 90 100 110 120 130 140 150 160

MONTGOMERY COUNTY, INDIANA, 1928

Assessor's Plat-Book for Clark Township No. 17

PT. WAYNE PTC. CO. PT. WAYNE, IND.

NAMES OF OWNERS	Number on Plat	DESCRIPTION	Section	Township	Range	Acres	Hundredths	Value of Lands	Value of Improvements	Value of Lands and Improvements
Smith Oscar and Nellie M.	1	pt E ² NE ⁴	13	17	3	63	80	3900	800	4700
Gates Katherine	2	pt E ² NE ⁴				16	48	1100	700	1800
Spencer Geo and Lula	3	pt NE ⁴				25		1600	500	2100
Ingram Ora and Minnie	4	pt N ²				134		9300	1200	10500
Welsh Deroy	5	pt W ² NW ⁴				78		5200		5200
Kessler Jacob	6	W ² SW ⁴				80		5400	400	5800
Stringer Mary E.	7	pt SW ⁴				20	17	1250	200	1450
Lawton Thos B. and Therae	8	pt SW ⁴				43	15	2800	500	3300
Claypool Calvin J.	9	pt SE				83	11	5550	650	6200
Davidson Samuel H.	10	pt SE ⁴				49	23	3250	500	3750
Jordan Harry C.	11	pt SE ⁴				41		2600		2600
Miller Daniel	12	pt SE ⁴				8		520	300	820

SECTION No. 13

Congressional Township No. 17, R. 3

SCALE: Forty rods to an inch, or ten rods to a space, Congress Land, which is one mile square for a section.
 Number of acres in this section, according to United States Survey, _____

ue of
is and
rove-
nts

700
600
500
400
300
200
100
00
50
00
50
00
20



MONTGOMERY COUNTY, INDIANA, 1928

Assessor's Plat-Book for Clark Township No. 17

PT. WAYNE PTG. CO. FT. WAYNE, IND.

NAMES OF OWNERS	Number on Plat	DESCRIPTION	Section	Township	Range	Acres	Hundredths	Value of Lands	Value of Improvements	Value of Lands and Improvements
Welsh Beroy	1	E ² NE ⁴	14	17	3	80		5400	1200	6600
Love Juliana F.	2	Pt SW ⁴ NE ⁴				20		1500	400	1900
Welsh John J.	3	Pt N ²				100		5600	800	6400
Lough Edward C. & Mina S.	4	Pt SE ⁴ NW ⁴				40		2600	1500	4100
Mulliken Ira M. & Ida A.	5	W ² NW ⁴				79		5200	700	5900
Ottermann James M.	6	W ² S W ⁴				79	25	5200	100	5300
Walker W ^m E.	7	NE ⁴ SW ⁴				40		2700	500	3200
Roberts Jeanette (1/2) & d										
Maxine (1/2)	8	SE ⁴ SW ⁴				40		2700	500	3200
Kessler Jacob	9	SE ⁴				160		10800	1200	12000

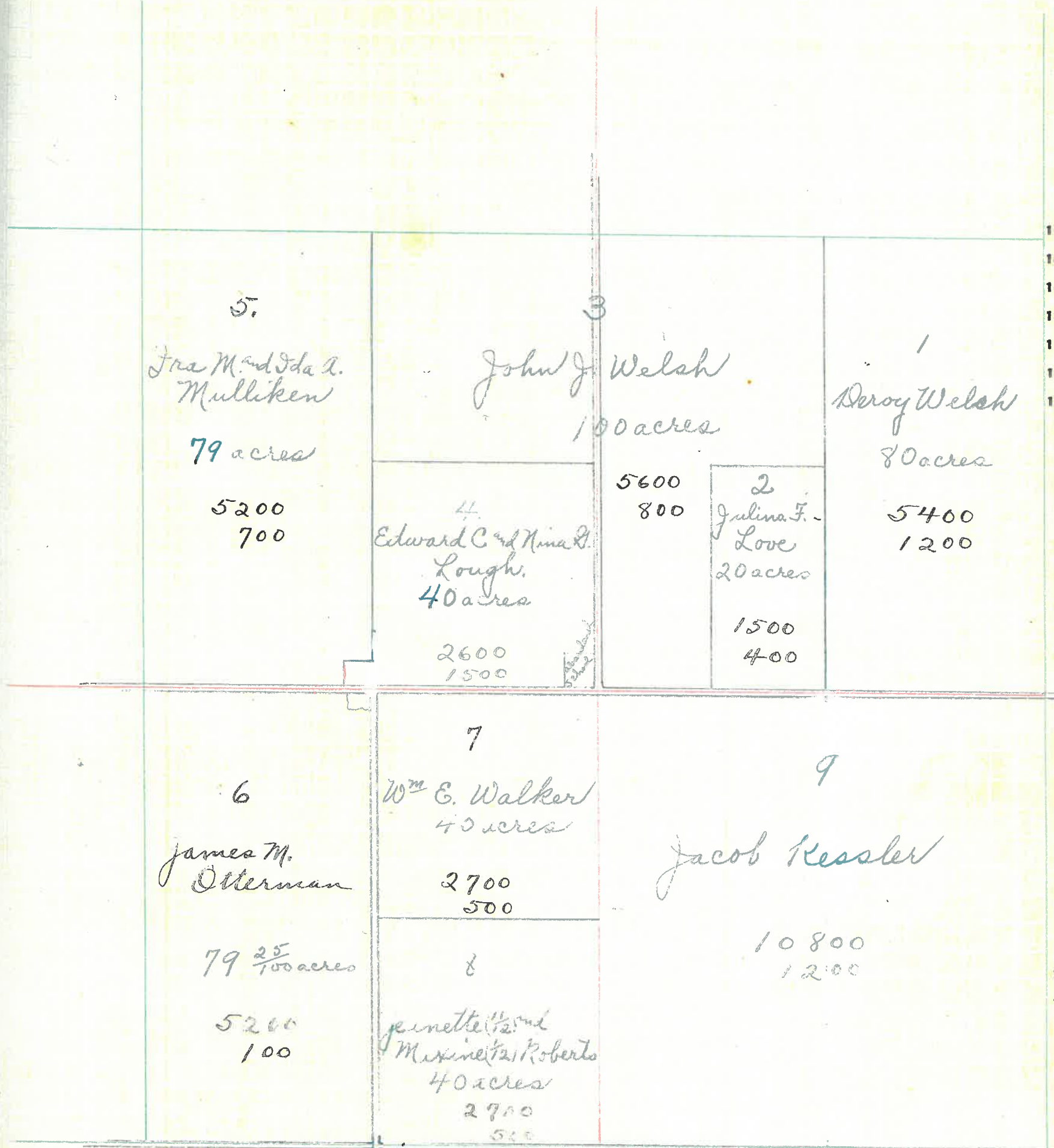
SECTION No. 14

Congressional Township No. 17, R. 3

SCALE: Forty rods to an inch, or ten rods to a space, Congress Land, which is one mile square for a section.
Number of acres in this section, according to United States Survey, _____

of
s and
roves
nts

00
00
00
00
00
00
00
00
00
00



160
150
140
130
120
110
100
90
80
70
60
50
40
30
20
10
1
10
20
30
40
50
60
70
80
90
100
110
120
130
140
150
160

160 150 140 130 120 110 100 90 80 70 60 50 40 30 20 10 1 10 20 30 40 50 60 70 80 90 100 110 120 130 140 150 160

MONTGOMERY COUNTY, INDIANA, 1928

Assessor's Plat-Book for Clark Township No. 17

PT. WAYNE PTO. CO. PT. WAYNE, IND.

NAMES OF OWNERS	Number on Plat	DESCRIPTION	Section	Township	Range	Acres	Hundredths	Value of Lands	Value of Improvements	Value of Lands and Improvements
Mulliken Ira M. & Ida A.	1	E ² NE ⁴	15	17	3	80		5200		5200
Harshbarger John A. & Lillus L.	2	W ² NE ⁴				80		5200	600	5800
Peffley Alfred W.	3	N ² NW ⁴				80		4800	500	5300
Hurt Albert S. & Fern Ashley	4	SE ⁴ NW ⁴				40		1800	300	2100
Rose Edward P. & Richard L.	5	Pt W ²				100		6000	100	7100
Harris Alice	6	NE ⁴ SW ⁴				40		1800	600	2400
Stoner S.D. & Lina	7	SE ⁴ SW ⁴				40		1800	:	1800
Ottermann Samuel H. & Summerville	8	Pt SW ⁴ SW ⁴				20		500		500
Davis Jim	9	Pt SE ⁴				10		1000	700	1700
Ashby Frank	10	Pt SE ⁴				150		8200	400	8600

SECTION No. 15

Congressional Township No. 17, R. 3

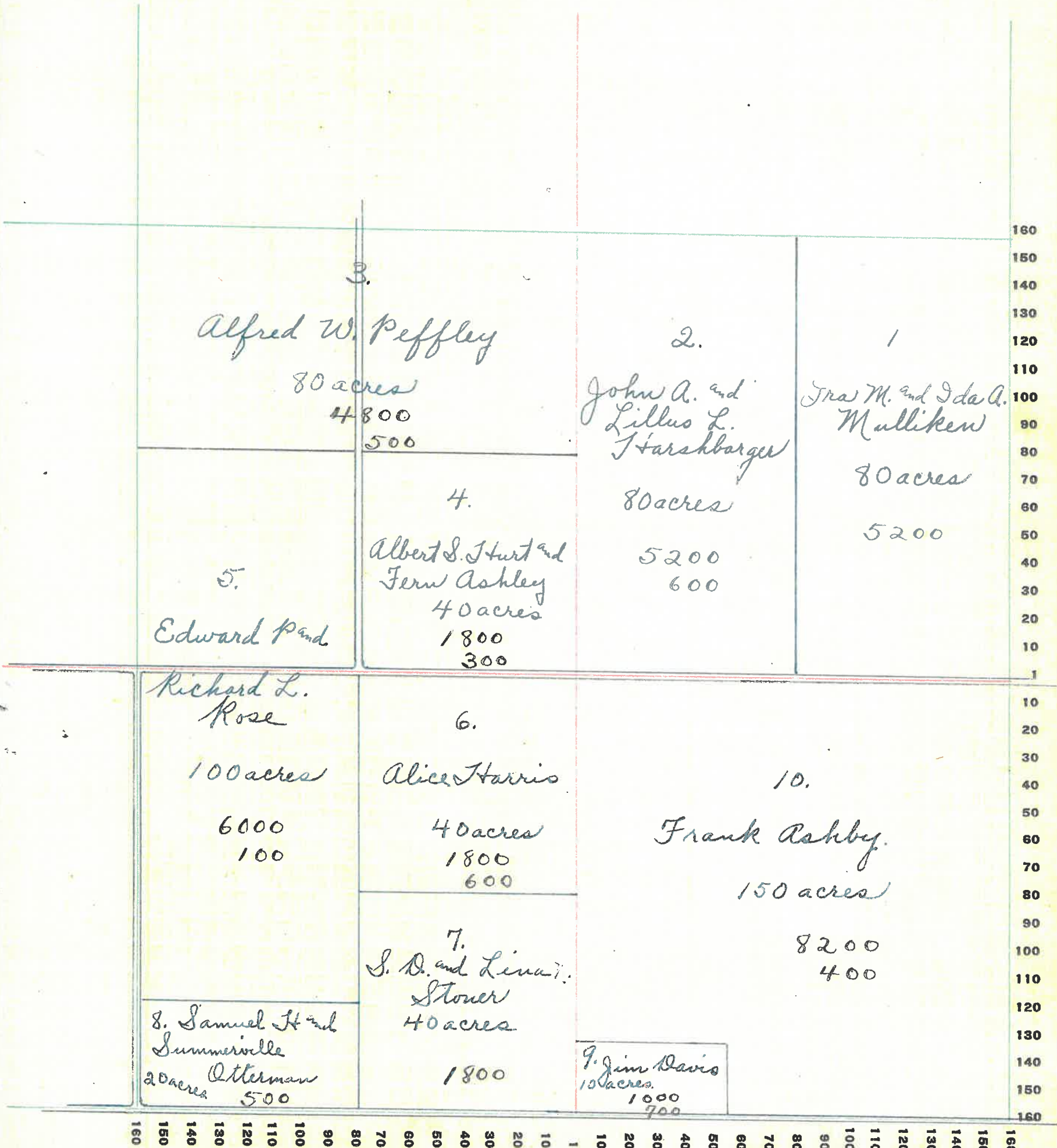
SCALE: Forty rods to an inch, or ten rods to a space, Congress Land, which is one mile square for a section.
Number of acres in this section, according to United States Survey, _____

line of
ds and
provements

00
00
00
00
00
00
00
00
00
00

160
150
140
130
120
110
100
90
80
70
60
50
40
30
20
10
1

160
150
140
130
120
110
100
90
80
70
60
50
40
30
20
10
1



MONTGOMERY COUNTY, INDIANA, 1928

Assessor's Plat-Book for Clark Township No. 17

PT. WAYNE PTO. CO. PT. WAYNE, IND.

NAMES OF OWNERS	Number on Plat	DESCRIPTION	Section	Township	Range	Acres	Hundredths	Value of Lands	Value of Improvements	Value of Lands and Improvements
Rose Grant E.	1	NE ⁴	16	17	3	160	-	10400	300	10700
Kessler Benj. J. & Cora E.	2	Pt NW ⁴				123	25	8400	1200	4600
Marks Robert W. (Liquidating Agent)	3	Pt NW ⁴				34	71	1700		1700
Graybill Homer J.	4	W ² SW ⁴				80		5000		5000
Stoner Samuel D. & Lina M.	5	Pt S ²				160		10400	600	11000
Chaffin James A.	6	E ² SE ⁴				80		4800		4800

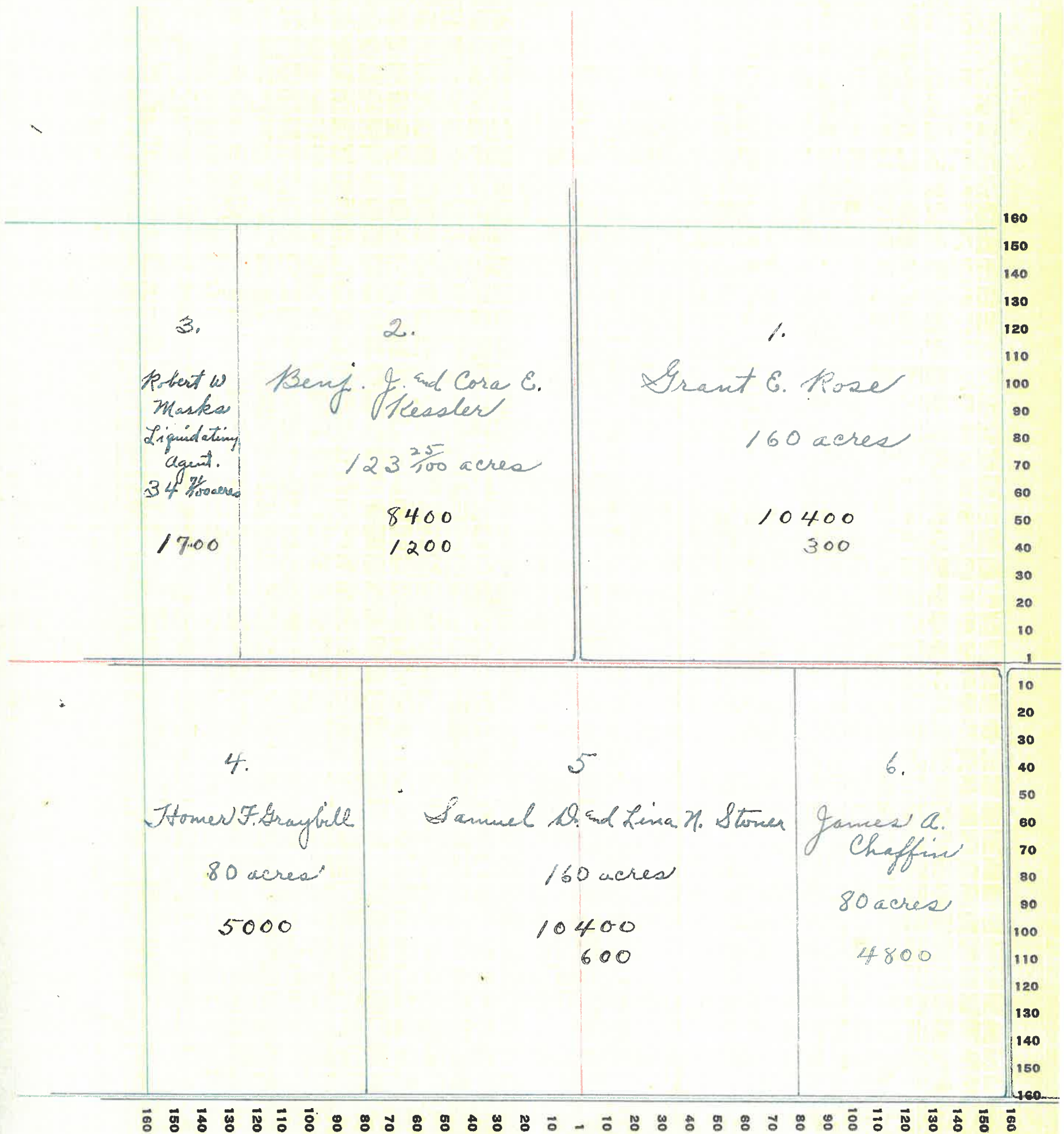
SECTION No. 16

Congressional Township No. 17, R. 3

SCALE: Forty rods to an inch, or ten rods to a space, Congress Land, which is one mile square for a section.
 Number of acres in this section, according to United States Survey, _____

Due of
 ads and
 prove-
 ments

700
 600
 500
 400
 300
 200
 100
 00



MONTGOMERY COUNTY, INDIANA, 1928

Assessor's Plat-Book for

Clark

 Township No. *17*

PT. WAYNE PUB. CO. PT. WAYNE, IND.

NAMES OF OWNERS	Number on Plat	DESCRIPTION	Section	Township	Range	Acres	Hundredths	Value of Lands	Value of Improvements	Value of Lands and Improvements
<i>Marks Robert</i> <i>(Liquidating Agent)</i>	1	<i>E²NE⁴</i>				80		4000	800	4800
<i>Graybill Homer F.</i> <i>Reserve Loan Life</i> <i>Insurance Co.</i>	2	<i>Pt.</i>				240		14400	1600	16000
<i>Klinger George</i>	3	<i>Pt NW⁴</i>				44	65	2800		2800
<i>Riddleberger Walter</i>	4	<i>Pt NW⁴</i>				7	6	400	300	700
<i>Peffley Alfred W.</i>	5	<i>Pt NW⁴</i>				8	13	450	500	950
<i>Anderson Martin</i>	6	<i>Pt NW⁴</i>				7	50	550		550
<i>Gill Ray O.</i>	7	<i>Pt W²</i>				54	8	3750	1000	4750
<i>Phelps Hayden and Hannie</i>	8	<i>Pt SW⁴</i>				12		600		600
<i>Foster Josiah N.</i>	9	<i>Pt SW⁴</i>				1	50	50	20	50
<i>Fullen Sally</i>	10	<i>Pt SW⁴</i>				103	25	5200	400	5600
<i>Fullen Charlotte</i>	11	<i>Pt^wSE⁴</i>				39	78	2300		2300
	12	<i>PW-SE⁴</i>				40	22	2000		2000

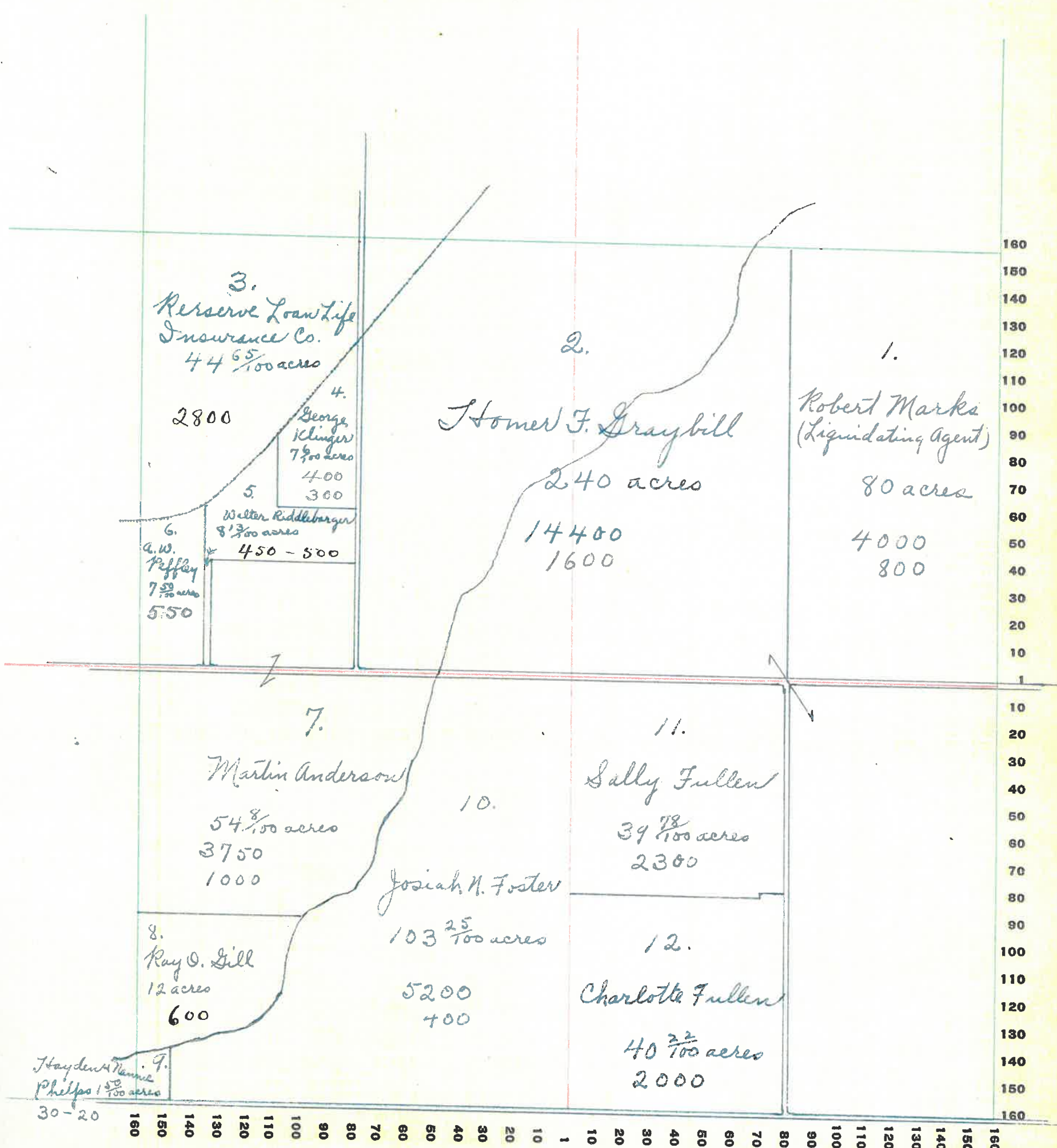
SECTION No. 17

Congressional Township No. 17, R. 3

SCALE: Forty rods to an inch, or ten rods to a space, Congress Land, which is one mile square for a section.
Number of acres in this section, according to United States Survey, _____

of
and
over
its

60
00
00
00
00
00
00
00
00
00
00
00
00
00



MONTGOMERY COUNTY, INDIANA, 1928

Assessor's Plat-Book for Clark Township No. 17

PT. WARE PRS. CO. FT. WAYNE, IND.

NAMES OF OWNERS	Number on Plat	DESCRIPTION	Section	Township	Range	Acres	Hundredths	Value of Lands	Value of Improvements	Value of Lands and Improvements
Ashby Edgar + Knox Emily and Bachelor Harold + Bachelor Wm.	1	pt NE ⁴	18	17	3	60		4200		4200
Ladoga Canning Co.	2	pt NE ⁴				536		400	10000	10400
Peffley Alfred W.	3	pt NE ⁴				1		80		80
Starks Robert.	4	pt NW ⁴				1476		900	800	1700
Mrs Kinsey Ellen M.	5	pt NW ⁴				1		50	400	450
Mrs Kinsey Jonathan	6	pt NW ⁴					50	40		40
Gentry James	7	pt NW ⁴				252		200	200	400
Anderson John J.	8	pt NW ⁴				612		450		450
Knox Emily C.	9	pt NW ⁴				612		450		450
Miller John L.	10	pt NW ⁴				12		1000	200	1200
Himes Geo M. and Lottie S.	11	pt NW ⁴				3		250		250
Staton Oliver and Sarah	12	pt NW ⁴				3		250	400	650
Starshbarger D. M.	13	pt NW ⁴				4		250		250
Craver Buford J. and Jennie	14	pt NW ⁴				5		300	300	600
Hughes Mary S.	15	pt NW ⁴				5		300	300	600
Ashby Wm H.	16	pt W ²				1728		1000		1000
Benson Martin J.	17	pt NW ⁴				210		150		150
Goodbar Florence Cope	18	pt SW ⁴				147		150		150
Martin Wm and Mary B.	19	pt SW ⁴				282		250	600	1250
Barnes Thos B and Sallie	20	pt SW ⁴				225		100	400	500
Brunton Frank W	21	pt SW ⁴				84		150	900	1050
Britto James A.	22	pt SW ⁴				180		150	600	750
Jenkins Mary U	23	pt SW ⁴				125		100		100
Benson Martin J.	24	pt SW ⁴				558		250	100	350
Yelton Chas and Eva M.	25	pt SW ⁴				66		100	600	700
Myers James A.	26	pt SW ⁴				1		50	300	350
Myers Jas and Maggie A.	27	pt SW ⁴				45		2400	200	3100
Havens Geo L. + Chas + James + Frank + Dennis	28	pt SW ⁴				1550		970		970
Brunat Herman C. and Lucy	29	pt SW ⁴				225		80		80
Parker Wallace and Elsie	30	pt S ²				350		150	150	300
Parker Mary M.	31	pt S ²				417		300	900	1200
Marshall Mary	32	pt S ²				475		400		400
Marshall John B.	33	pt SE ⁴				1		40		40
Epperson Sidney	34	pt SE ⁴				1		40	100	140
	35	pt SE ⁴				150		100		100
Stultz James R and Helen J.	36	pt SE ⁴				211		100		100
Shackelford Forest and Pearl	37	pt SE ⁴				629		150		150
Shirey Merlin D. and Leah	38	pt SE ⁴				2150		800		300
Alfred John C. + Laura Catherine Alfred	40	pt SE ⁴				105		100		100
Rose Richard + Minty M	39	pt SE ⁴				105		80		80
Gill Kay J	41	pt SE ⁴				3145		1400	150	1550
Gill Wm B.	42	pt SE ⁴				1250		500		500
Counetsville										
Crowder Elizabeth		pt lot 1 and 100 in sec 18						50	150	200
Kranson Lillie F.		lot 11-3						90	100	190
Roberts Bruce		lots 7-2-10						150	200	350
Larkin Golda		lot 6						50	100	150
Thomas Ed and Emily		lots 8-9						80	100	240
Branson J. M.		lots 4-5-12						100	150	250

MONTGOMERY COUNTY, INDIANA, 1928

Assessor's Plat-Book for 17 Township No. 3

PT. WAYNE TOW. CO. PT. WAYNE, IND.

NAMES OF OWNERS	Number on Plat	DESCRIPTION	Section	Township	Range	Acres	Hundredths	Value of Lands	Value of Improvements	Value of Lands and Improvements
Shirey Merlin D. & Leah	1	pt NE ⁴	19	17	3	4	6	320		320
Gill W ^m B.	2	pt NE ⁴				133	58	10640	1400	12040
Gill W ^m B.	3	pt NE ⁴				5	72	300		300
Foxworthy Geo.	4	pt NE ⁴				3	3	200	100	300
Foxworthy Charley & Ethel M.	5	pt NE ⁴				2		150		150
Norman Chas C. & Elsie	6	pt NE ⁴				1	98	150		150
Powers Frank & Mandie	7	pt NE ⁴				3		250	400	650
Byrd J. H. ¹ / ₃ & Athena ² / ₃	8	pt NE ⁴				6	73	480	500	980
Davis John J.	9	pt W ²				253	44	16300		16300
Brookshire Thos D.	10	pt SW ⁴				65	80	4500	800	5300
Crodean Dode	11	pt SE ⁴				1		40		40
Caldwell Elbert E. & Mariah	12	pt SE ⁴				79		4500	800	5300
Caldwell Mariah	13	pt. SE ⁴				40		2080		2080
Knox E. C. & Ashby E. C.	14	E ² SE ⁴				40		2600		2600
Bachelor Mutter M.										

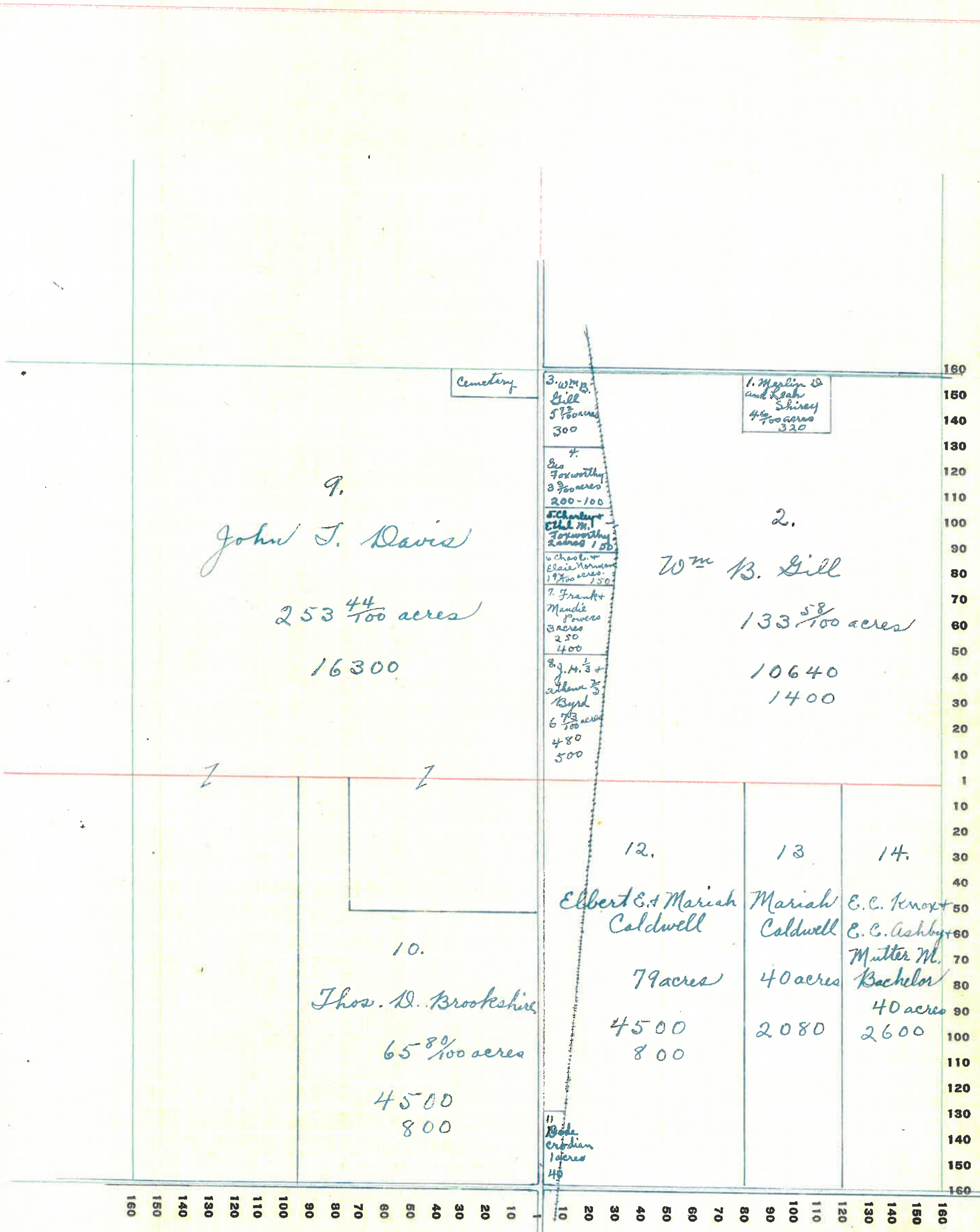
SECTION No. 19

Congressional Township No. 17, R. 3

SCALE: Forty rods to an inch, or ten rods to a space, Congress Land, which is one mile square for a section.
 Number of acres in this section, according to United States Survey, _____

of
and
ve-
is

20
40
60
80
100
120
140
160



MONTGOMERY COUNTY, INDIANA, 1928

Assessor's Plat-Book for Clark Township No. 17

PT. WAYNE PLS. CO. PT. WAYNE, IND.

NAMES OF OWNERS	Number on Plat	DESCRIPTION	Section	Township	Range	Acres	Hundredths	Value of Lands	Value of Improvements	Value of Lands and Improvements
Stark Otis and Lottie Knox Emily C. and Ashby Edgar C. and Bachelor Mutter M.	1	E ² NE ⁴	20	17	3	80		4000	1000	5000
	2	W ² NE ⁴				80		4000		4000
	3	NE ⁴				160		10400	400	10800
	4	Pt SW ⁴				140		9800	800	10600
Gill W ^m B.	5	Pt SW ⁴				20		1600		1600
Sidener Andrew J.	6	SE ⁴				160		11200	1200	12400

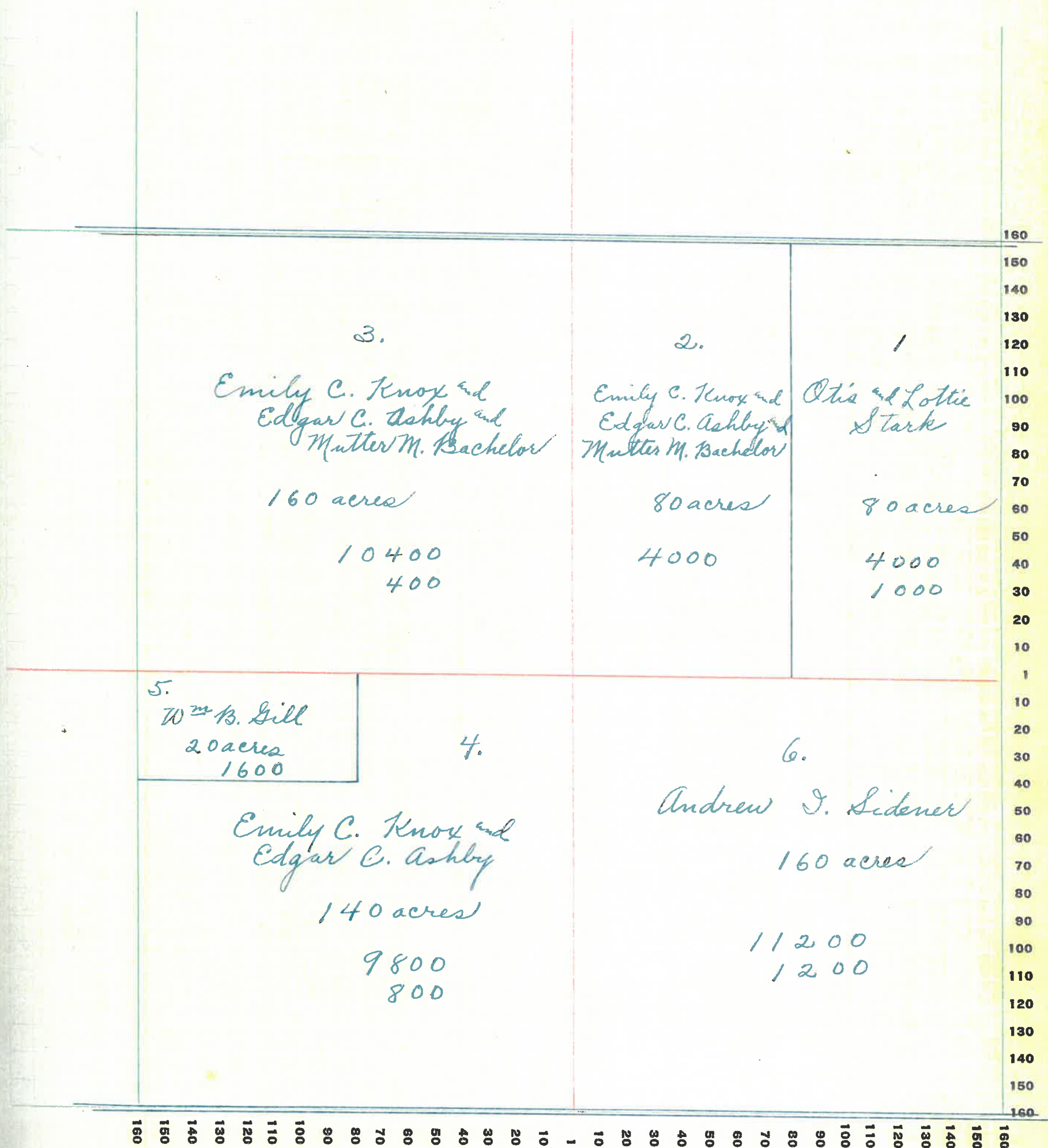
SECTION No. 20

Congressional Township No. 17, R. 3

SCALE: Forty rods to an inch, or ten rods to a space, Congress Land, which is one mile square for a section.
 Number of acres in this section, according to United States Survey, _____

10 of
s and
rover-
nts

000
000
800
600
400



MONTGOMERY COUNTY, INDIANA, 1928

Assessor's Plat-Book for Clark Township No. 17

PT. WAYNE FIG. CO. FT. WAYNE, IND.

NAMES OF OWNERS	Number on Plat	DESCRIPTION	Section	Township	Range	Acres	Hundredths	Value of Lands	Value of Improvements	Value of Lands and Improvements
Stark Rowena	1	Pt E ⁴	21	17	3	13 ² / ₃				valued with land in Sec 22
Otterman Samuel H. 2nd Summerville.	2	Pt NE ⁴				6 ¹ / ₃				valued in Sec 20.
Otterman Elmer 2nd Carl	3	Pt.				210		12600	1000	13600
Stoner Samuel D. 2nd Linah.	4	Pt. W ²				227	75	12150	1500	13650
Dean Mary Frances	5	Pt S ²				85	50	5000		5000
Calhan Jennie	6	Pt S E ⁴				94	50	5870	400	6270

SECTION No. 21

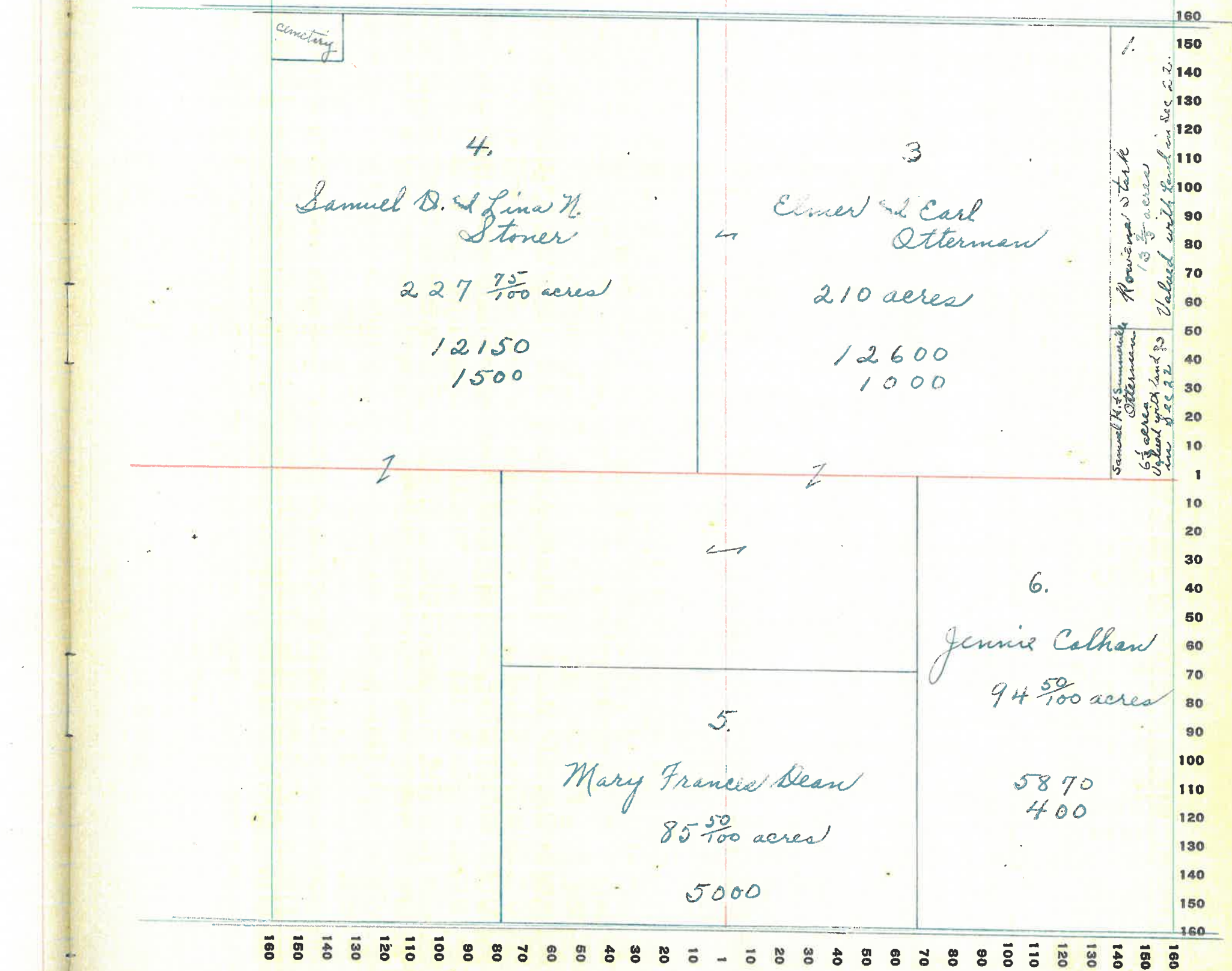
Congressional Township No. 17, R. 3

SCALE: Forty rods to an inch, or ten rods to a space, Congress Land, which is one mile square for a section.
 Number of acres in this section, according to United States Survey, _____

of
rod
s

3022

0
0
0
0
0



MONTGOMERY COUNTY, INDIANA, 1928

Assessor's Plat-Book for Clark Township No. 17

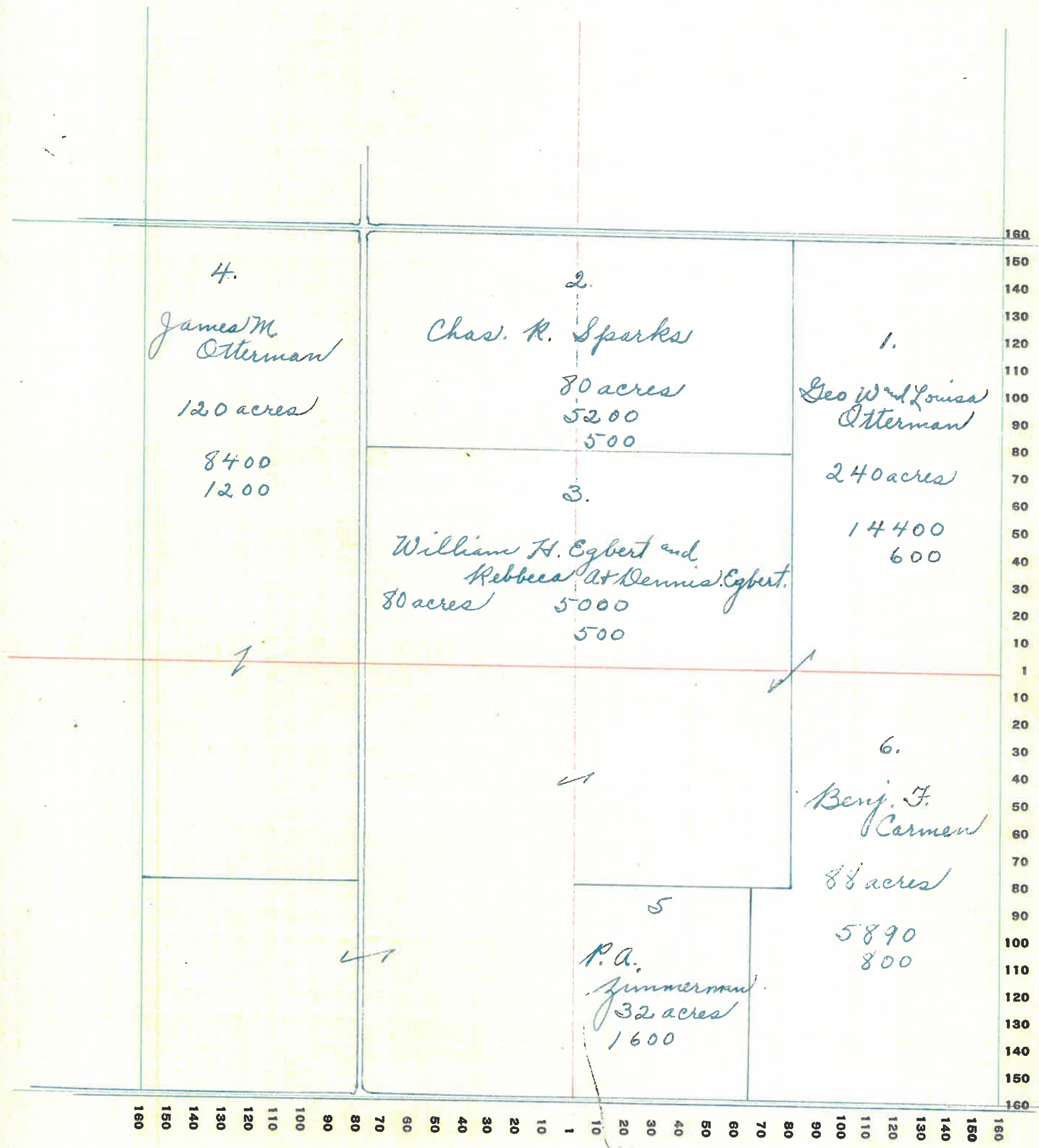
PT. WAYNE PLS. CO. - FT. WAYNE, IND.

NAMES OF OWNERS	Number on Plat	DESCRIPTION	Section	Township	Range	Acres	Hundredths	Value of Lands	Value of Improvements	Value of Lands and Improvements
Otterman Geo W & d Louisa	1	pt.	23	17	3	240		14400	600	15000
Sparks Chas R.	2	pt N ²				80		5200	500	5700
Egbert William H & d Rebecca A. & d Dennis	3	pt N ²				80		5000	500	5500
Otterman James M.	4	pt W ²				120		8400	1200	9600
Zimmerman P. A.	5	pt SW ⁴ SE ⁴				32		1600		1600
Carmen Benj F.	6	pt SE ⁴				88		5890	800	6690

SECTION No. 23
section 22 next page

Congressional Township No. 17, R. 3

SCALE: Forty rods to an inch, or ten rods to a space, Congress Land, which is one mile square for a section.
 Number of acres in this section, according to United States Survey, _____



MONTGOMERY COUNTY, INDIANA, 1928

Assessor's Plat-Book for Clark Township No. 17

PT. WAYNE PUB. CO., FT. WAYNE, IND.

NAMES OF OWNERS	Number on Plat	DESCRIPTION	Section	Township	Range	Acres	Hundredths	Value of Lands	Value of Improvements	Value of Lands and Improvements
Otterman James W.	1	Pt NE ⁴	22	17	3	115		8400		8400
Stoner Edward N.	2	Pt N ²				75		4600	100	4700
Stoner Lina N.	3	Pt NW ⁴				60		3600	500	4100
Stark Rowena	4	Pt NW ⁴	22			46	for plat	2400	500	2900
Otterman Samuel H nd Summerville	5	Pt NW ⁴	22			23		of plat		
	6	Pt N ² SW ⁴	21			6			900	
	7	Pt SW ⁴	22			70		2800		2800
Clahan Jennie	8	Pt SW ⁴				10		500		500
Mount Clara E.	9	Pt SW ⁴				25		1500	200	1700
Wills James Simpson + Clydie	9	Pt SW ⁴				15		900	50	950
Routledge Edwin + Elizabeth Q.	10	Pt S ²				200		12500	1000	13500

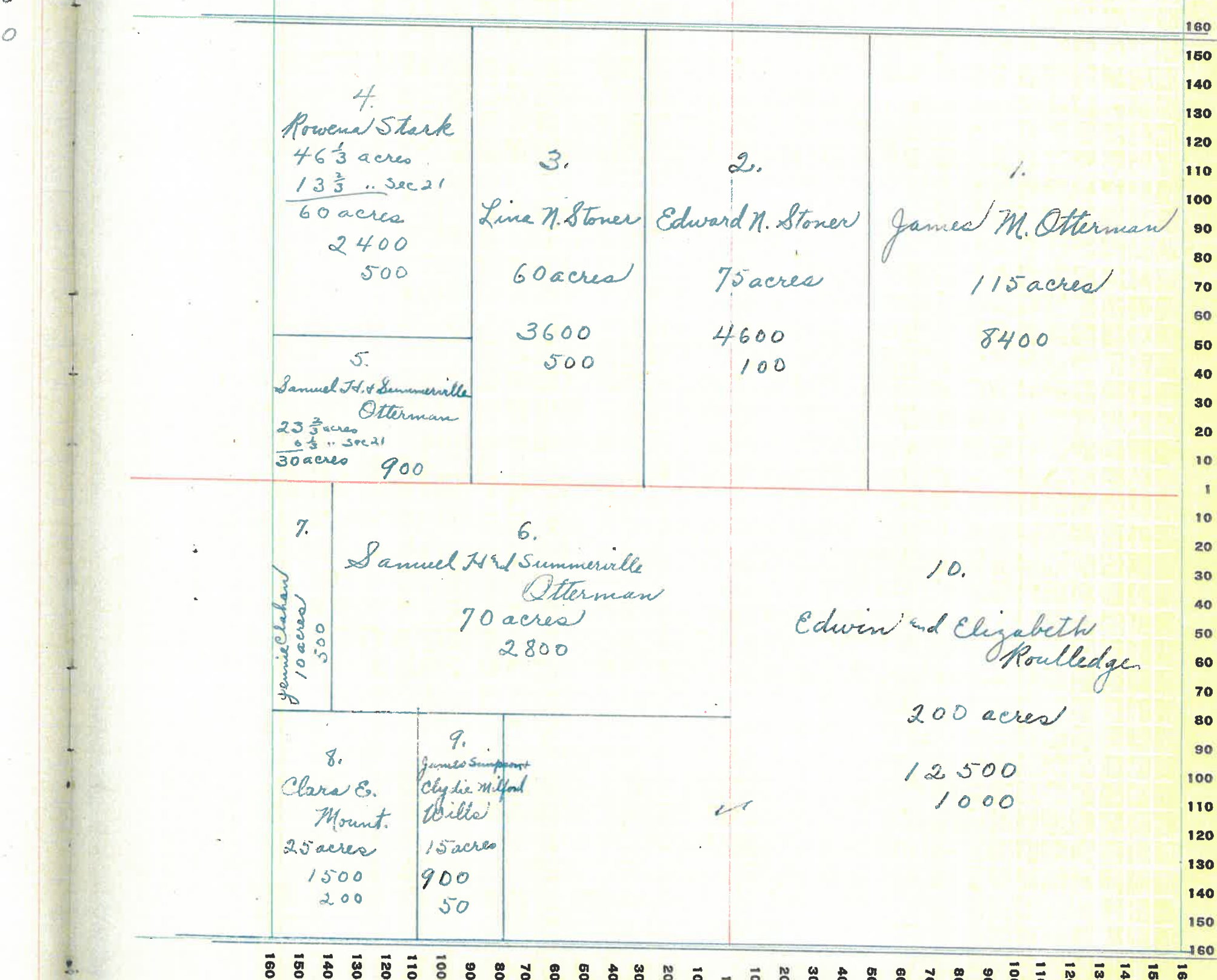
SECTION No. 22

Congressional Township No. 17, R. 3

SCALE: Forty rods to an inch, or ten rods to a space, Congress Land, which is one mile square for a section.
 Number of acres in this section, according to United States Survey, _____

of
and
ve-
ts

10
10
0
0
0
0
0
0
0
0
0



160 150 140 130 120 110 100 90 80 70 60 50 40 30 20 10 1 10 20 30 40 50 60 70 80 90 100 110 120 130 140 150 160

MONTGOMERY COUNTY, INDIANA, 1928

Assessor's Plat-Book for Clark Township No. 17

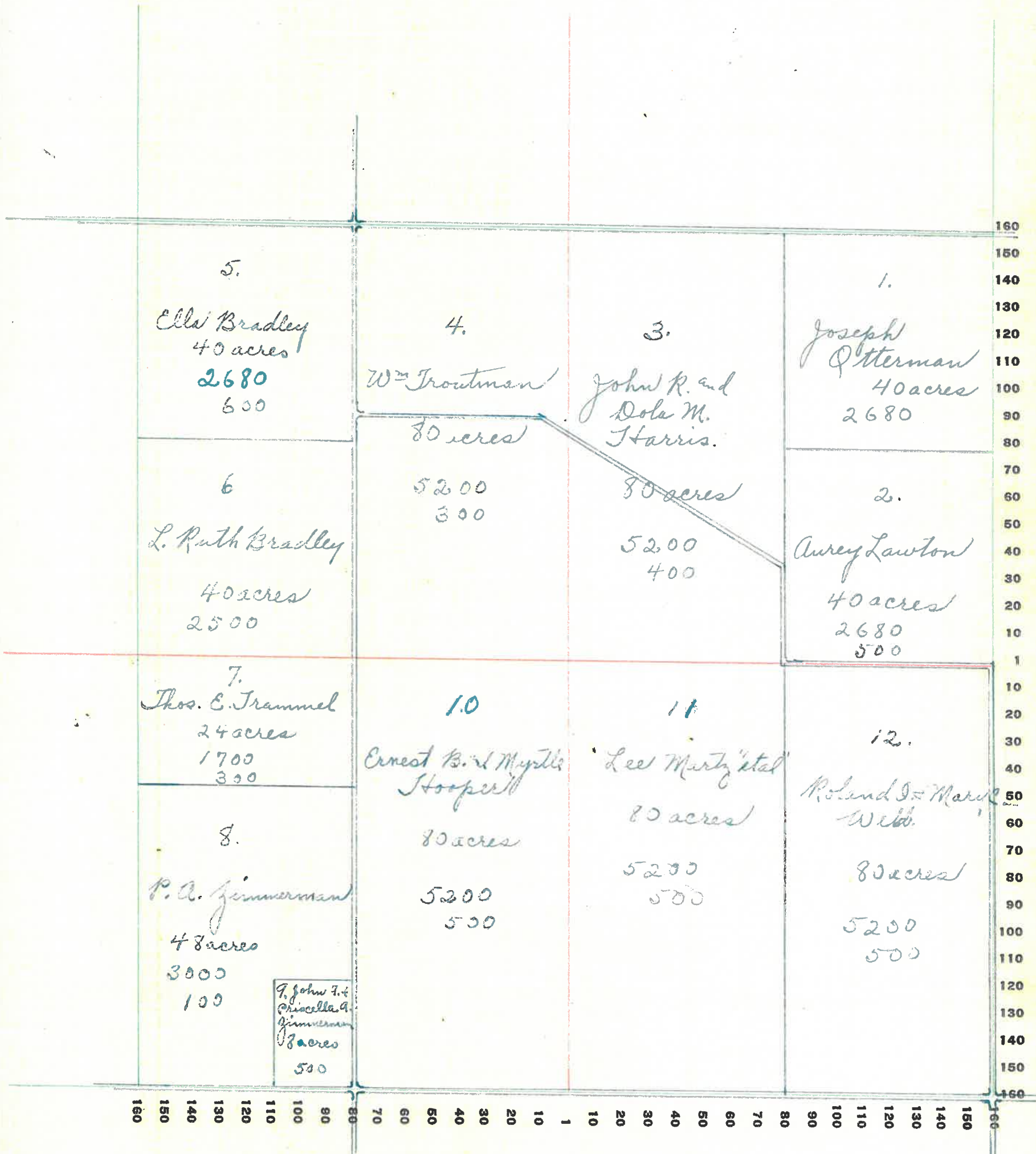
PT. WAYNE REG. CO. PT. WAYNE, IND.

NAMES OF OWNERS	Number on Plat	DESCRIPTION	Section	Township	Range	Aeres	Hundredths	Value of Lands	Value of Improve-ments	Value of Lands and Improve-ments
Osterman Joseph	1	NE ⁴ NE ⁴	24	17	3	40		2680		2680
Lawton Aubrey	2	SE ⁴ NE ⁴				40		2680	500	3180
Harris John P. & Dolan W.	3	W ² NE ⁴				80		5200	400	5600
Troutman W ^m	4	E ² NW ⁴				80		5200	300	5500
Bradley Ella	5	NW ⁴ NW ⁴				40		2680	600	3280
Bradley Ruth L.	6	SW ⁴ NW ⁴				40		2500		2500
Frammel Thos C.	7	pt W ² SW ⁴				24		1700	300	2000
Zimmerman P.A.	8	pt W ² SW ⁴				48		3000	100	3100
Zimmerman John & Priscilla	9	pt SW ⁴				8		500		500
Hooper Myrtle & Ernest B	10	E ² SW ⁴				80		5200	500	5700
Mary Lee "etal"	11	W ² SE ⁴				80		5200	500	5700
Webb Rowland & Mary C.	12	E ² SW ⁴				80		5200	500	5700

SECTION No. 24

Congressional Township No. 17, R. 3

SCALE: Forty rods to an inch, or ten rods to a space, Congress Land, which is one mile square for a section.
 Number of acres in this section, according to United States Survey, _____



MONTGOMERY COUNTY, INDIANA, 1928

Assessor's Plat-Book for Clark Township No. 17

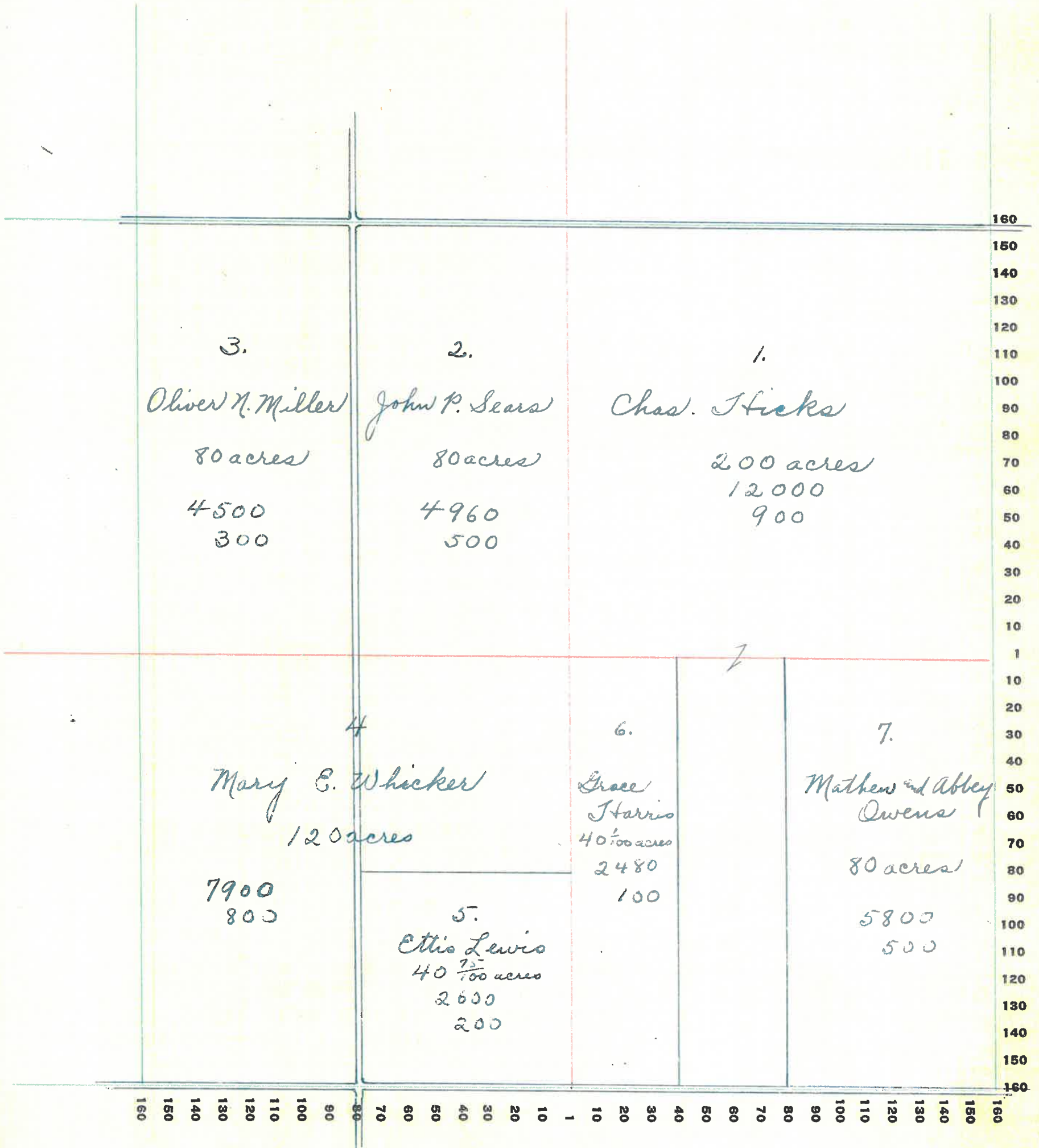
PT. WAYNE PTO. CO. FT. WAYNE, IND.

NAMES OF OWNERS	Number on Plat	DESCRIPTION	Section	Township	Range	Acres	Hundredths	Value of Lands	Value of Improvements	Value of Lands and Improvements
Sicks Chas	1.	Pt.	2517	3		200		12000	900	12900
Sears John P.	2.	E ² NW ⁴				80		4960	500	5460
Miller Oliver N.	3	W ² NW ⁴				80		4500	300	5400
Whicker Mary E.	4	Pt SW ⁴				120		7900	800	8700
Lewis Ethis	5	SE ⁴ SW ⁴				40	75	2600	200	2800
Harris Grace	6	W ² W ² SE ⁴				40	01	2480	100	2580
Owens Mathew + Abbey	7	E ² SE ⁴				80		5800	500	6300

SECTION No. 25

Congressional Township No. 17, R. 3

SCALE: Forty rods to an inch, or ten rods to a space, Congress Land, which is one mile square for a section.
 Number of acres in this section, according to United States Survey, _____



MONTGOMERY COUNTY, INDIANA, 1928

Assessor's Plat-Book for Clark Township No. 17

PT. WAYNE PTE. CO. PT. WAYNE, IND.

NAMES OF OWNERS	Number on Plat	DESCRIPTION	Section	Township	Range	Acres	Hundredths	Value of Lands	Value of Improvements	Value of Lands and Improvements
Miller Oliver N.	1	E ² NE ⁴	26	17	3	80		4500		4500
Carmen John Walter	2	Pt NE ⁴				10		750	700	1450
Routh Anna M.	3	Pt NE ⁴				38	40	1900	400	2300
Zimmerman John F nd Priscilla	4	N ²				83		5500	700	6200
Dean John W	5	W ² NW ⁴				80		5500	800	6300
Dean Eva F.	6	Pt SW ⁴				40		1800		1800
Hulett Nathan	7	Pt SW ⁴				65		2200		2200
Owen Harry nd Flora M.	8	Pt SW ⁴				55		3350	400	3750
Carmen Benj F.	9	Pt N ² + SE ⁴				188	60	10900	400	11300

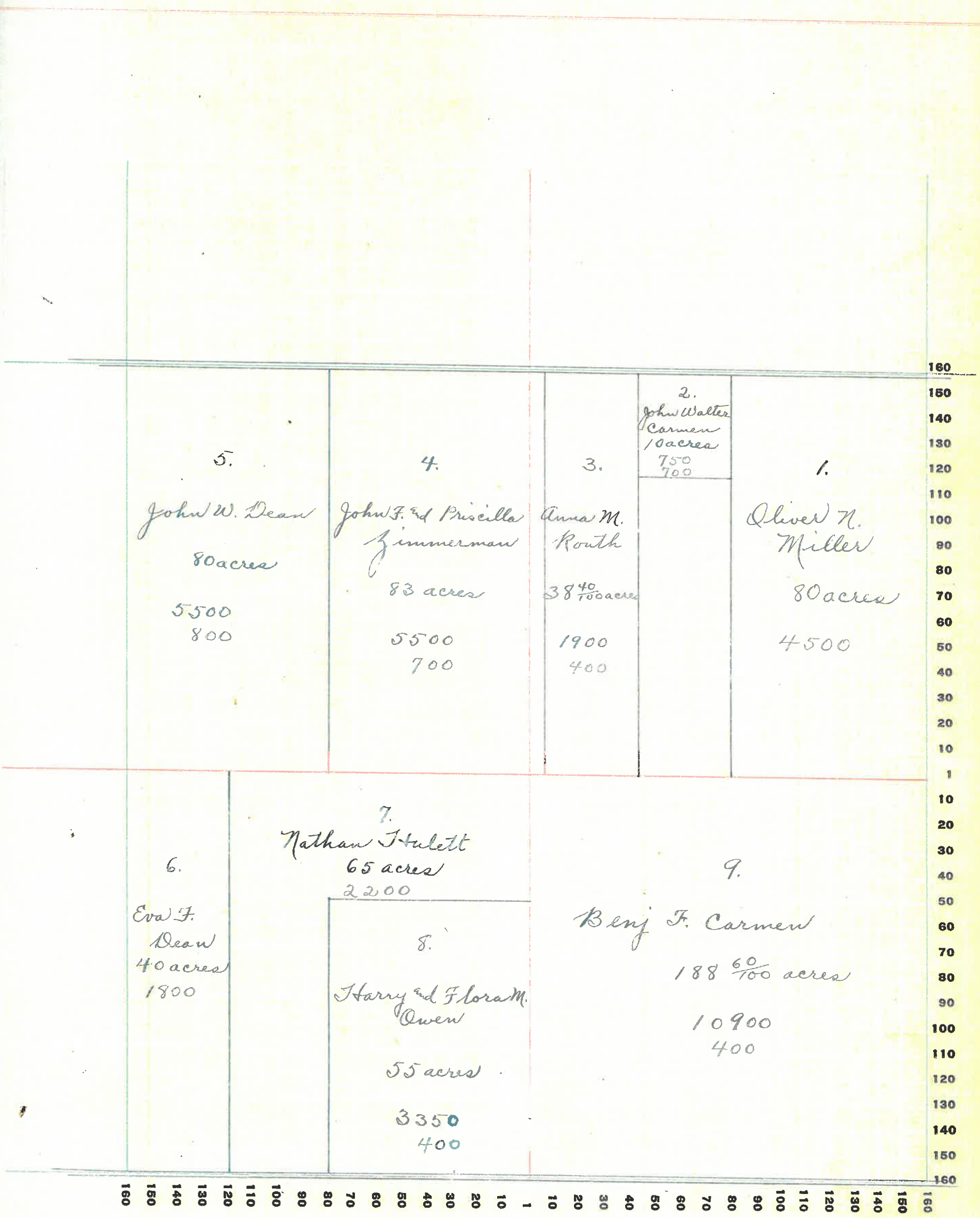
SECTION No. 26

Congressional Township No. 17, R. 3

SCALE: Forty rods to an inch, or ten rods to a space, Congress Land, which is one mile square for a section.
 Number of acres in this section, according to United States Survey, _____

of
land
over-
its

00
50
00
00
00
00
50
00



MONTGOMERY COUNTY, INDIANA, 1928

Assessor's Plat-Book for Clark Township No. 17

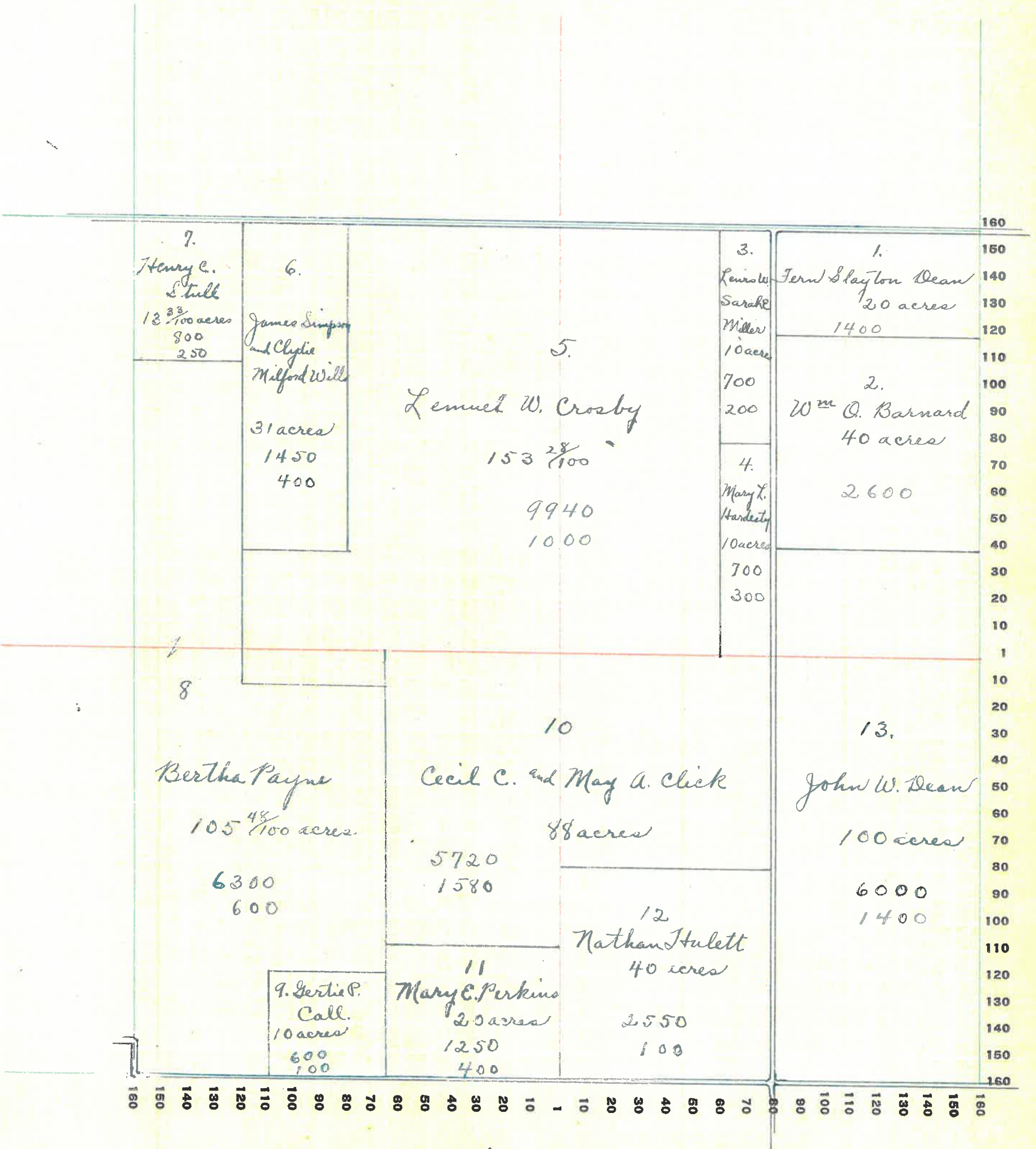
PT. WAYNE REG. CO. PT. WAYNE, IND.

NAMES OF OWNERS	Number on Plat	DESCRIPTION	Section	Township	Range	Acres	Hundredths	Value of Lands	Value of Improvements	Value of Lands and Improvements
Dean Fern Slayton	1	Pt NE ⁴	27	17	3	20		1400		1400
Barnard W ^m Q.	2	Pt NE ⁴				40		2600		2600
Miller Lewis W. and Sarah E.	3	Pt NE ⁴				10		700	200	900
Hardesty Mary L.	4	Pt NE ⁴				10		700	300	1000
Crosby Lemuel W.	5	Pt.				153	28	9940	1000	10940
Wills James Simpson + Clydie Milford	6	Pt NW ⁴				31		1450	400	1950
Stull Henry C.	7	Pt NW ⁴				13	33	800	250	1050
Payne Bertha	8	Pt W ²				105	48	6300	600	6900
Call Gertie P.	9	Pt SW ⁴				10		600	100	700
Click Cecil C and Mary A.	10	Pt S ²				88		5720	1580	7300
Perkins Mary E.	11	Pt SW ⁴				20		1250	400	1650
Hulett Nathan	12	SW ⁴ S ⁸				40		2550	100	2650
Dean John W.	13	Pt E ²				100		6000	1400	7400

SECTION No. 27

Congressional Township No. 17, R. 3

SCALE: Forty rods to an inch, or ten rods to a space, Congress Land, which is one mile square for a section.
 Number of acres in this section, according to United States Survey, _____



MONTGOMERY COUNTY, INDIANA, 1928

Assessor's Plat-Book for Clark Township No. 17

PT. WAYNE PLO. CO. FT. WAYNE, IND.

NAMES OF OWNERS	Number on Plat	DESCRIPTION	Section	Township	Range	Acres	Hundredths	Value of Lands	Value of Improvements	Value of Lands and Improvements
Stull Henry C.	1	Pt NE ⁴	28	17	3	26	67	1560		1560
Lane Daniel J.	2	Pt NE ⁴				37	70	2500	300	2800
McKnight W ^m A.	3	Pt.				162		11000	1600	12600
Ford Eugene B.	4	Pt NW ⁴				48		2800	500	3300
Hill Otis	5	Pt W ²				122		7800	1000	8800
Boyd Chas H.	7	Pt SW ⁴				25		1800		1800
Mills W. Morton	6	Pt NW ⁴				30		1800	400	2200
Hill Clifton G.	8	Pt SW ⁴				95		7400	1200	8600
Clore Clifford W. 3rd Eva M.	9	Pt E ²				80	33	5000		5000
Payne Ora 3rd Bertha	10	Pt SE ⁴				8		500		500
Allen W ^m	11	Pt SE ⁴				5		250		250

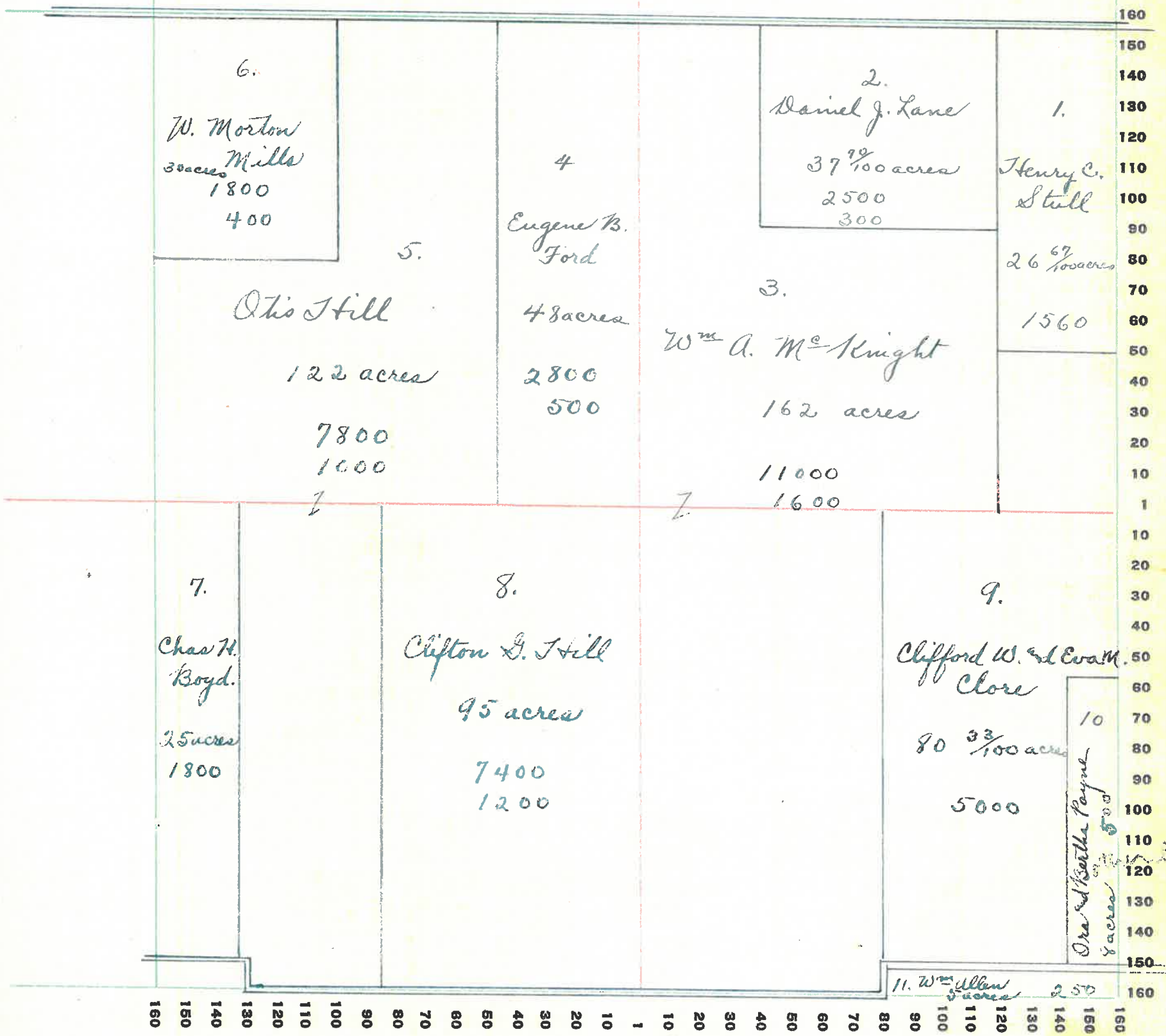
SECTION No. 28

Congressional Township No. 17, R. 3

SCALE: Forty rods to an inch, or ten rods to a space, Congress Land, which is one mile square for a section.
 Number of acres in this section, according to United States Survey, _____

of
and
ver-
ts

60
50
40
30
20
10
0
10
20
30
40
50
60



MONTGOMERY COUNTY, INDIANA, 1928

Assessor's Plat-Book for Clark Township No. _____

PT. WAYNE PLO. CO. PT. WAYNE, IND.

NAMES OF OWNERS	Number on Plat	DESCRIPTION	Section	Township	Range	Acres	Hundredths	Value of Lands	Value of Improvements	Value of Lands and Improvements
Mills Morton W.	1	NE ⁴	29	17	3	155	85	10850	100	10950
Glover Chas E.	2	Pt NW ⁴				100		6500	700	7200
Hicks Martin	3	Pt W ²				216	68	13740	400	14140
Barnes Edwin C and Myrtle	4	W ² SE ⁴				80		5000	400	5400
Boyd Chas H.	5	E ² SE ⁴				80		5200	1400	6600

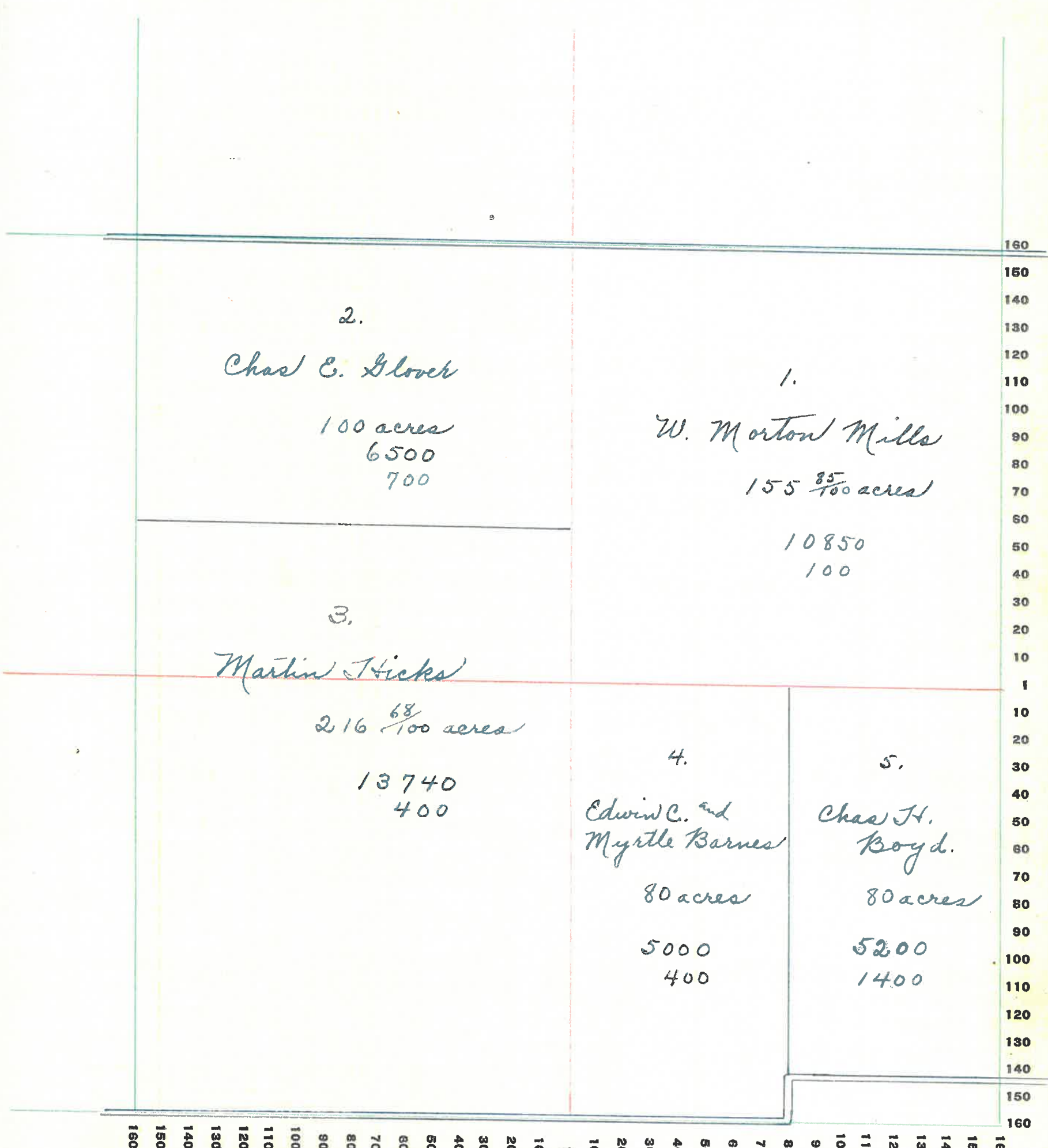
SECTION No. 29

Congressional Township No. 17, R. 3

SCALE: Forty rods to an inch, or ten rods to a space, Congress Land, which is one mile square for a section.
 Number of acres in this section, according to United States Survey, _____

ue of
is and
rove-
ants

50
00
40
00
00



MONTGOMERY COUNTY, INDIANA, 1928

Assessor's Plat-Book for Clark Township No. 17

PT. WAYNE TOWNSHIP, CO. PT. WAYNE, IND.

NAMES OF OWNERS	Number on Plat	DESCRIPTION	Section	Township	Range	Acres	Hundredths	Value of Lands	Value of Improvements	Value of Lands and Improvements
Gill W ^m B.	1	Pt NE ⁴	3017	3		20		1600		1600
Conner Everett C. & Beatrice	2	Pt NE ⁴				140		10200	800	11000
	3	N ² NW ⁴				80		5300	500	5800
Caldwell Elbert E	4	Pt S ² NW ⁴				60		3700	100	3800
Caldwell E nd M.	5	Pt S ² NW ⁴				20		1200		1200
Bymaster Daniel W.	6	W ² W ² S W ⁴				40		2400	700	3100
Shackelford Daniel V nd J. M.	7	Pt S W ⁴				84		5040	500	5540
Hicks Arnetta A	8	Pt W ²				2		80		80
Zimmerman Geo.	9	Pt S W ⁴				20		750	250	1000
Hicks Martin	10	N ² S E ⁴				80		5600	1000	6600
Shrout Thomas H.	11	Pt S ²				94		5800	400	6200

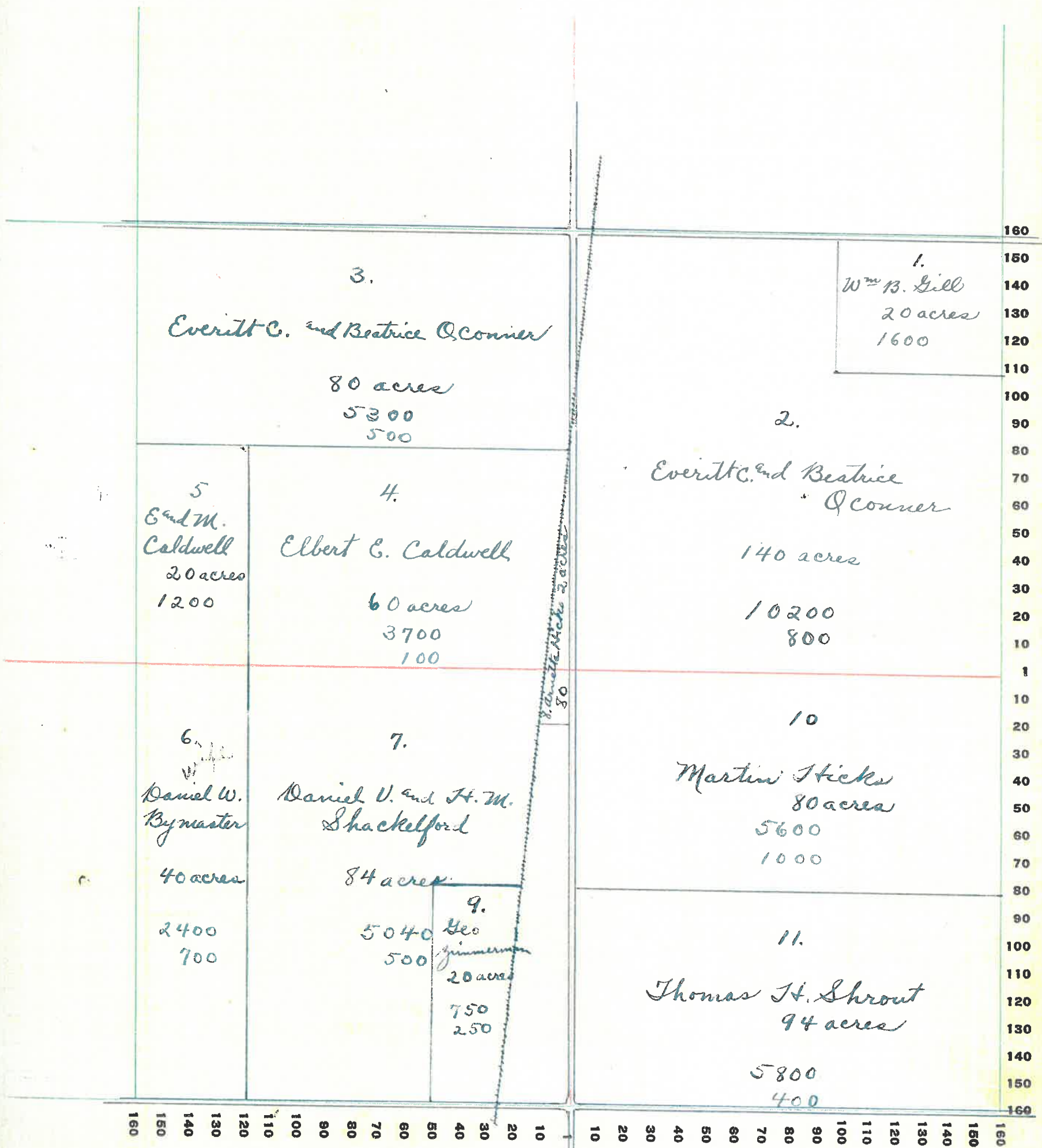
SECTION No. 30

Congressional Township No. 17, R. 3

SCALE: Forty rods to an inch, or ten rods to a space, Congress Land, which is one mile square for a section.
 Number of acres in this section, according to United States Survey, _____

Value of
lands and
improvements

600
500
400
300
200
100
00
40
80
200
300
200



60

MONTGOMERY COUNTY, INDIANA, 1928

Assessor's Plat-Book for Clark Township No. 17

PT. WAYNE PTH. CO. FT. WAYNE, IND.

NAMES OF OWNERS	Number on Plat	DESCRIPTION	Section	Township	Range	Acres	Hundredths	Value of Lands	Value of Improvements	Value of Lands and Improvements
Marke Robert W. Liquidating agent for bank.	1	Pt. NE ⁴	31	17	3	159		8750	800	9550
Sutherland Lucy J.	2	Pt E ² NE ⁴				30		1800	500	2300
Putney Joseph	3	Pt NW ⁴ + W ²				144		10080	500	10580
Chastain Miles E.	4	Pt SW ⁴				90	50	5400	400	5800
College Wabash	5	Pt SW ⁴				34	59	1900		1900
Young Grace M.	6	Pt SE ⁴				112		7840	800	8640
Ford Walter	7	Pt SE ⁴ with land in sec 32.								
Rogers Claud	8	Pt SE ⁴ " " " " "								
Denny Edward M	9	Pt SE ⁴				47	06	3000	200	3200
Forest Home Fry Tillman H		East Division Lots 1-2-3-4-5-6-7-8						300	200	500
Bales Oliver W.		West Division Lot 4-Part of 2-5-6-10						800	200	1000
Young W ^m and Delilah		Lots 1-7-8-9 Pt 5-10-6 and					153	200	50	250

SECTION No. 31

Congressional Township No. 17, R. 3

SCALE: Forty rods to an inch, or ten rods to a space, Congress Land, which is one mile square for a section.
 Number of acres in this section, according to United States Survey, _____

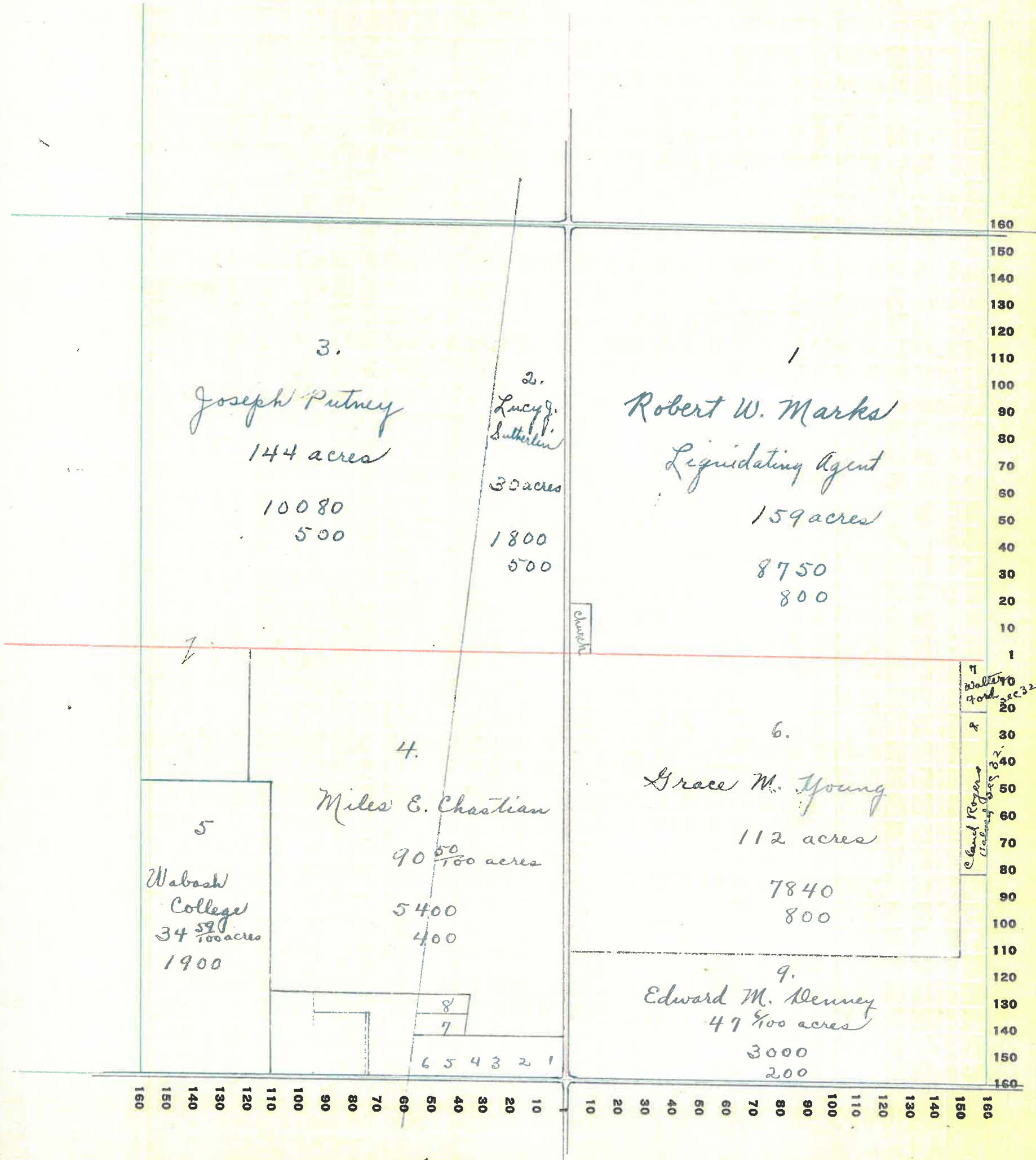
of
and
over
uts

50
60
70
80
90
100
110
120
130
140
150
160

50
60
70
80
90
100
110
120
130
140
150
160

160
150
140
130
120
110
100
90
80
70
60
50
40
30
20
10
1

11
Walter
Ford sec 32
20
8
Cland Rogers
claim of 82
30
40
50
60
70
80
90
100
110
120
130
140
150
160



62

MONTGOMERY COUNTY, INDIANA, 1928

Assessor's Plat-Book for Clark Township No. 17

PT. WAYNE PLO. CO. FT. WAYNE, IND.

NAMES OF OWNERS	Number on Plat	DESCRIPTION	Section	Township	Range	Acres	Hundredths	Value of Lands	Value of Improvements	Value of Lands and Improvements
Boyd Chas H.	1	pt E ² NE ⁴	32	17	3	6		300		300
Brookshire Thos D.	2	pt E ² NE ⁴				76		3500		3500
Elliott O.W.	3	pt N ²				99	75	6500	1000	7500
Hill Cecil A.	4	pt NW ⁴				58	25	4200		4200
Sutherland James S.	5	pt W ²				30	15	1700		1700
Ford Walter B.	6	pt W ²				63	75	3400	600	4000
Rogers Claud	7	pt W ² SW ⁴	32	17	3	22	74	1220	500	1720
Denny Edward M.	8	pt SW ⁴	31	2		2	50	150		150
Radford Harvey	9	pt SW ⁴	32			45	48	2850	700	3550
	10	pt SW ⁴				13	30	750		750
Lidikay Jennie	11	pt SW ⁴				13	33	750		750
Radford Frank and Hattie	12	pt E ² SW ⁴				53	33	3100	600	3700
Benz Sam	13	pt SE ⁴				78		3800	400	4200
Ford Walter B and Alta	14	pt SE ⁴				48		2900	400	3300
Kent John B and Amanda	15	pt SE ⁴				34		2250	800	3050

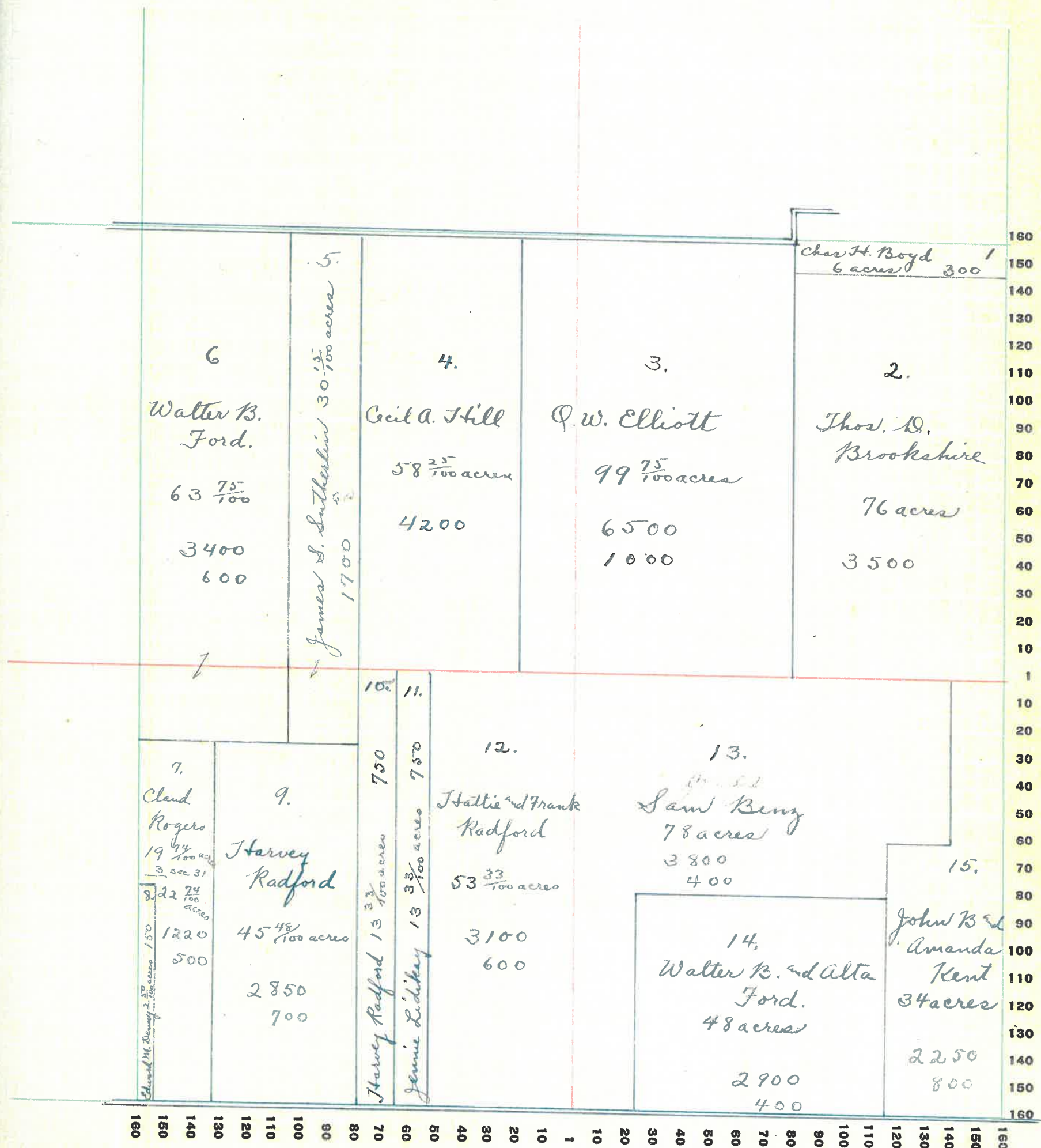
SECTION No. 32

Congressional Township No. 17, R. 3

SCALE: Forty rods to an inch, or ten rods to a space, Congress Land, which is one mile square for a section.
 Number of acres in this section, according to United States Survey, _____

due of
 ads and
 improve-
 ments

300
 500
 500
 200
 700
 000
 720
 50
 50
 50
 50
 50
 50
 50
 50
 50



MONTGOMERY COUNTY, INDIANA, 1928

Assessor's Plat-Book for Clark Township No. _____

PT. WAYNE P.T.B. CO. PT. WAYNE, IND.

NAMES OF OWNERS	Number on Plat	DESCRIPTION	Section	Township	Range	Acres	Hundredths	Value of Lands	Value of Improvements	Value of Lands and Improvements
Allen W ^{me}	1	E ² NE ⁴	33	17	3	80		4800	400	5200
Dean Mary Frances	2	E ² W ² NE ⁴				40		1100		1100
Hill Cecil A.	3	pt N ²				120		8400	1000	9400
Boyd Chas H.	4	NW ⁴ NW ⁴				40		1800		1800
Brookshire	5	SW ⁴ NW ⁴				40		1800		1800
Kent John B. and Amanda	6	pt SW ⁴				60		4400	100	4500
Crosby James C.	7	pt SW ⁴				100		7000	400	7400
Miller John W.	8	SE ⁴				160		10700	400	11100

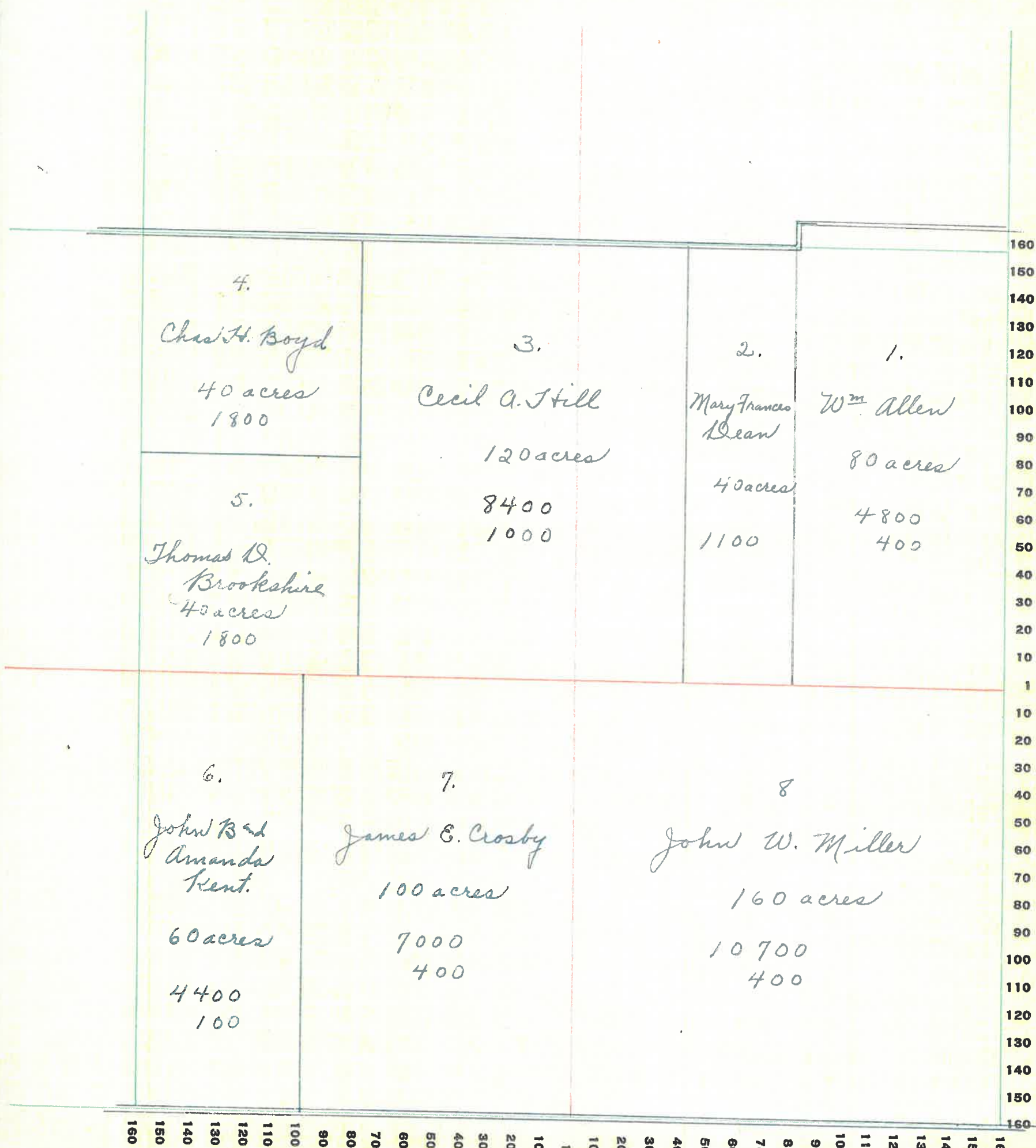
SECTION No. 33

Congressional Township No. 17, R. 3

SCALE: Forty rods to an inch, or ten rods to a space, Congress Land, which is one mile square for a section.
 Number of acres in this section, according to United States Survey, _____

Value of
lands and
improvements

200
100
400
300
700
500
100
00



66

MONTGOMERY COUNTY, INDIANA, 1928

Assessor's Plat-Book for Clark Township No. _____

PT. WAYNE PLS. CO. PT. WAYNE, IND.

NAMES OF OWNERS	Number on Plat	DESCRIPTION	Section	Township	Range	Acres	Hundredths	Value of Lands	Value of Improvements	Value of Lands and Improvements
Sticks Robert	1	E ² NE ⁴	34	17	3	80		5500	500	6000
Dean Floy S.	2	Pt W ² NE ⁴				28	50	1680	100	1780
Dean Guy W.	3	Pt W ² NE ⁴				30		1800		1800
Jeffries James K.	4	Pt.				260		17700	500	18200
Miller John W.	5	W ² SW ⁴				80		5600		5600
Sharp Ross	6	SE ⁴ SW ⁴				40		2900	250	2950
Barnard W ^m D.	7	SW ⁴ SE ⁴				40		2800	700	3500
Barnard James C.	8	E ² SE ⁴				80		5300	600	6200

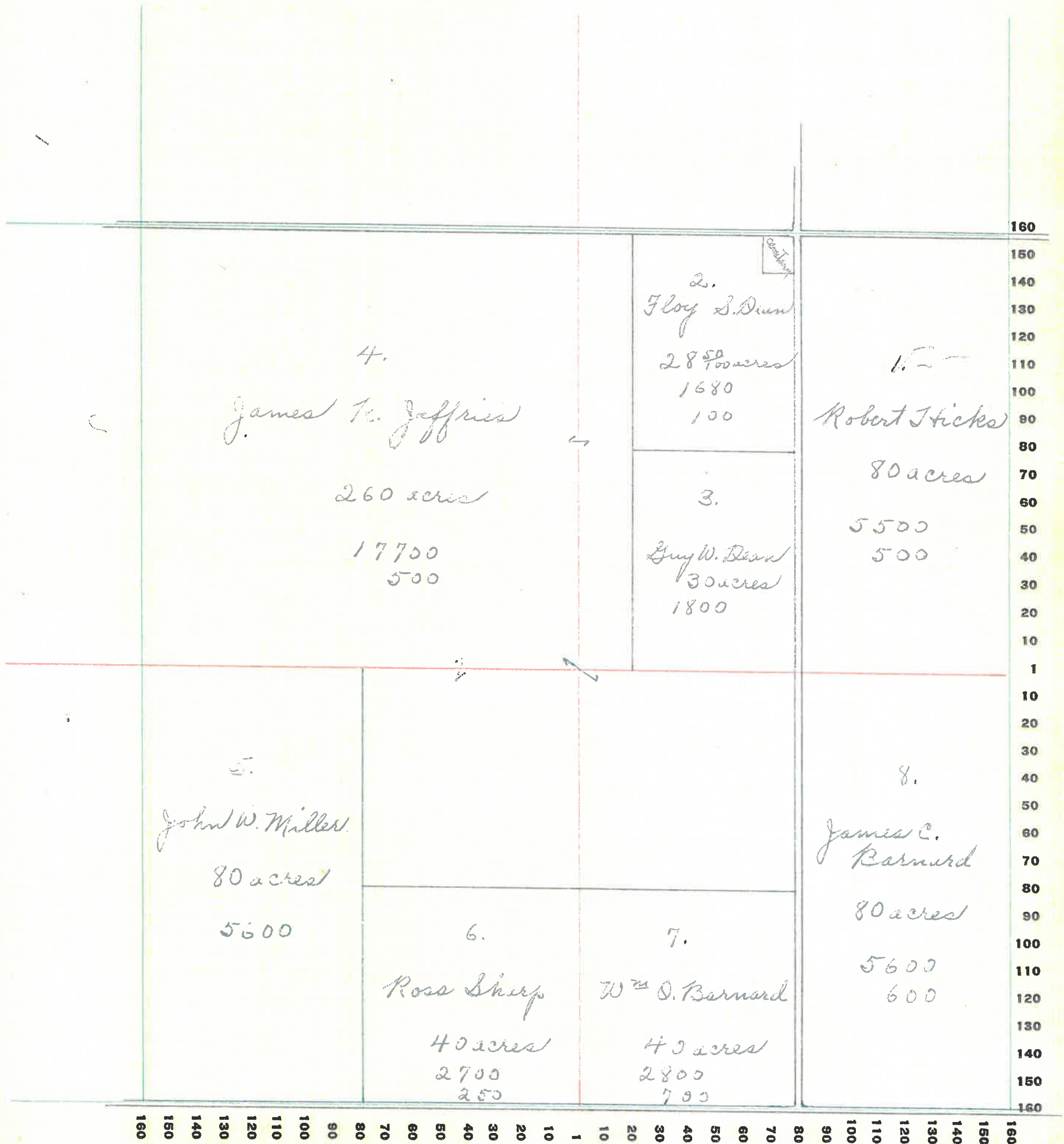
SECTION No. 34

Congressional Township No. 17, R. 3

SCALE: Forty rods to an inch, or ten rods to a space, Congress Land, which is one mile square for a section.
 Number of acres in this section, according to United States Survey, _____

6 of
 1 and
 over-
 its

00
 50
 100
 150
 200
 250
 300
 350



MONTGOMERY COUNTY, INDIANA, 1928

Assessor's Plat-Book for Clark Township No. 17

PT. WAYNE PLS. CO. FT. WAYNE, IND.

NAMES OF OWNERS	Number on Plat	DESCRIPTION	Section	Township	Range	Acres	Hundredths	Value of Lands	Value of Improvements	Value of Lands and Improvements
Japp Robert L.	1	E ² NE ⁴	35	17	3	80		4800	500	5300
Hicks Robert F.	2	pt NE ²				160		10000	1000	11000
Hicks Ella C.	3	NE ⁴ NW ⁴				40		2600		2600
McCammou W ^m W.	4	pt				100		6500	200	6700
McCammou Matilda	5	NW ⁴ SW ⁴				40		2800		2800
Barnard James C.	6	E ² SW ⁴ SW ⁴				20		1200		1200
Barnard Ella C.	7	E ² SW ⁴				80		5300	600	5900
Hicks Robert F.	8	SW ⁴ SE ⁴				40		2800	400	3200
Gregory Chas E.	9	E ² SE ⁴				80		5400	800	6200

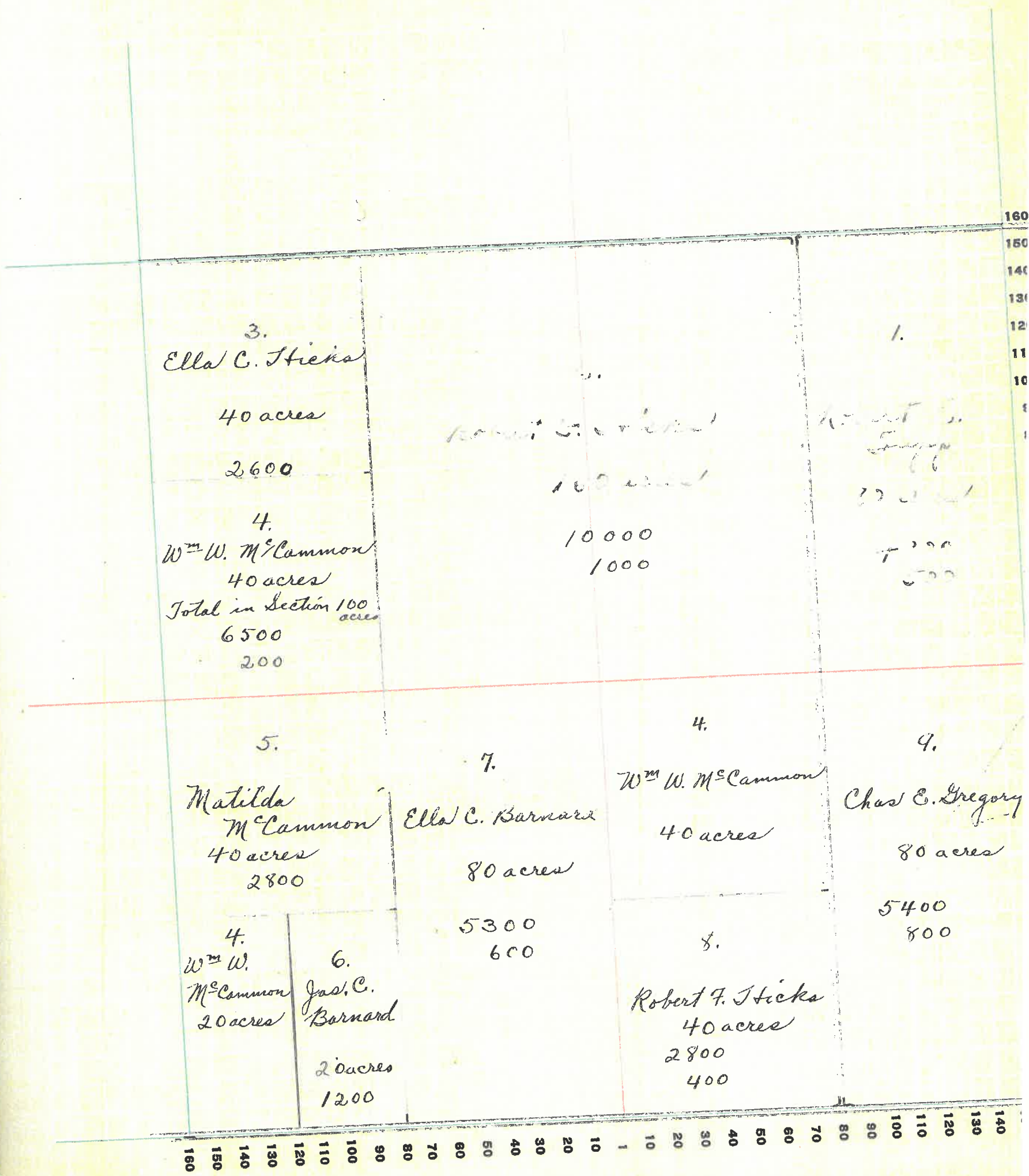
SECTION No. 15

Congressional Township No. 17, R. 3

SCALE: Forty rods to an inch, or ten rods to a space, Congress Land, which is one mile square for a section.
 Number of acres in this section, according to United States Survey, _____

Value of
lands and
improvements

5300
1000
2600
6700
2800
1200
5900
3200
6200



70

MONTGOMERY COUNTY, INDIANA, 1928

Assessor's Plat-Book for Clark Township No. 17

PT. WAYNE PLS. CO. PT. WAYNE, IND.

NAMES OF OWNERS	Number on Plat	DESCRIPTION	Section	Township	Range	Acres	Hundredths	Value of Lands	Value of Improvements	Value of Lands and Improvements
Harshbarger Charles O.	1	Pt N ²	36	17	3	240		17600	1000	18600
Japp Robert L.	2	W ² NW ⁴				80		4800		4800
Gregory Chas E.	3	W ² S W ⁴				80		5200		5200
Page Verda and Roxie	4	Pt S ²				160		12400	600	13000
Robbins W ^m F. and J. W. C.	5	Pt E ² SE ⁴				46	20	3500	200	3700
Roe Libbie Ann "Life Estate"	6	Pt E ² SE ⁴				33		2200		2200

SECTION No. 36

Congressional Township No. 17, R. 3

SCALE: Forty rods to an inch, or ten rods to a space, Congress Land, which is one mile square for a section.
 Number of acres in this section, according to United States Survey, _____

10 of
s and
roves
nts

00
00
00
00
00
00
00

