

CRAWFORDSVILLE DISTRICT PUB LIB
3 8721 82602 7705

ASSESSOR'S PLAT BOOK
1932
Clark Twp.
MONTGOMERY COUNTY

RL
912.77248
Ass
1932

| Last Name | First Name | Page | Notes |
|------------------------|--------------------------|--------------------------------|----------------------------------|
| Alfrey | John F and Laura | 35, 36 | Life estate Catherine Alfrey Fee |
| Allen | William | 55, 56, 65, 66 | |
| Anderson | Charley | 9, 10, 15, 16 | |
| Anderson | John T | 35, 36 | |
| Anderson | W L and O | 13, 14 | |
| Ashby | Edgar | 13, 14, 35, 36, 39, 40 | |
| Ashby | Edgar and Eugene | 13, 14, 29, 30 | |
| Ashby | Edgar C | 37, 38 | |
| Ashby | Wm H | 35, 36 | |
| Bacheldor | Harold | 13, 14, 35, 36, 37, 38, 39, 40 | |
| Bacheldor | William C | 13, 14, 35, 36, 37, 38, 39, 40 | |
| Baker | Thomas M | 5, 6 | |
| Bales | Oliver A | 61, 62 | Forest Home west division |
| Banta | Orvis H and Lila Bradley | 27, 28 | |
| Barnard | Ella C | 69, 70 | |
| Barnard | James C | 67, 68 | |
| Barnard | William | 53, 54, 67, 68 | |
| Barnard | James C | 69, 70 | |
| Bash | Joseph S | 11, 12 | |
| Benson | Martin J | 35, 36 | |
| Bradley | Ella | 47, 48 | |
| Bradley | James M | 5, 6, 23, 24 | |
| Bradley | James M and B L | 5, 6 | |
| Bradley | L Ruth | 47, 48 | |
| Bradley | Lewis C | 3, 4, 19, 20 | |
| Bradley | Luther V | 5, 6 | |
| Bradley | Luther V and Geneva | 5, 6 | |
| Bradley | Ray L | 19, 20 | |
| Bradley | Ray L and Lela L | 31, 32 | |
| Brann | Harry A and Lillian E | 31, 32, 33, 34 | |
| Branson | Lillie F | 35, 36 | Connettsville |
| Brennan | Patrick H | 7, 8, 9, 10 | |
| Britts | James A | 35, 36 | |
| Bronaugh | Chas T | 19, 20, 21, 22 | |
| Brookshire | Lee | 15, 16, 17, 18 | |
| Brookshire | Thomas D | 37, 38, 63, 64, 65, 66 | |
| Brown | Buella R | 1, 2 | |
| Brown | Maud M | 1, 2 | |
| Brown | Walter A | 1, 2 | |
| Brunst | Herman C and Lucy | 35, 36 | |
| Brunton | Frank W | 35, 36 | |
| Bymaster | Lillie | 59, 60 | |
| Byrd | James H | 37, 38 | James H 1/3 Athena 2/3 |
| Caldwell | Elbert | 59, 60 | |
| Caldwell | Elbert E and Mariah | 37, 38, 59, 60 | |
| Caldwell | Mariah | 37, 38 | |
| Call | Everett | 53, 54 | |
| Call | Girtie P | 53, 54 | |
| Carman | Benjamin F | 45, 46, 51, 52 | |
| Carman | Gertrude Mae | 51, 52 | |
| Carman | Lelia B | 51, 52 | |
| Carmichael | James and Lena | 37, 38 | |
| Carmichael | Samuel H | 35, 36 | Connettsville |
| cemetery | | 18 | |
| cemetery | | 26 | |
| Chaffin | James A and Ella | 31, 32 | |
| Chastain | Miles W | 61, 62 | |
| Church of the Brethern | | 26 | |
| Clahan | Jennie | 41, 42, 43, 44 | |
| Clark | Benjamin F | 23, 24 | |
| Clark | Esther Tipton | 1, 2, 3, 4 | |
| Clark | Fred L and Ina L | 47, 48 | |
| Clark | John M | 1, 2 | |
| Claypool | Calvin T | 25, 26 | |
| Click | C C and M A | 53, 54 | |
| Cline | Carl F and Daisy L | 9, 10 | |
| Cline | Cecil L and Lorena | 11, 12 | |
| Clore | Clifford W and Eva M | 55, 56 | |
| Collings | Byrard G and Georgia P | 23, 24 | |
| Conner | Lelah | 27, 28, 43, 44 | |
| Cook | George D and Lillie M | 55, 56, 57, 58, 63, 64, 65, 66 | |
| Cordian | Dode | 37, 38 | |
| Craver | Burford F and Jennie | 35, 36 | Connettsville |
| Crispin | John E and Anna B | 9, 10, 15, 16 | |
| Crosby | James E | 65, 66 | |
| Crosby | Lemuel W | 53, 54 | |
| Crowder | Elizabeth | 35, 36 | Connettsville |
| Crowder | James A and Elizabeth | 35, 36 | Connettsville |
| Culp | Winfield and Kathryn | 13, 14 | |
| Culp | Winfield S | 63, 64 | |
| Cummings | Marion N | 35, 36 | |
| Damewood | Harry B | 57, 58 | |
| Davidson | Samuel H | 25, 26 | |

| | | | |
|---|--------------------------|--------------------------------|---------------------------|
| Davis | Frank E | 35, 36 | |
| Davis | John T | 37, 38 | |
| Dean | Eva F | 51, 52 | |
| Dean | Fern Slayton | 53, 54 | |
| Dean | Floy S | 67, 68 | |
| Dean | Floyd J | 41, 42 | |
| Dean | Guy W | 67, 68 | |
| Dean | John W | 51, 52, 53, 54 | |
| Dean | Mary Frances | 65, 66 | |
| Denney | Edward M | 61, 62, 63, 64 | |
| Egbert | William H and Rebecca A | 45, 46 | |
| Elless | Albert J and Laura B | 49, 50 | |
| Elless | Laura B | 49, 50 | |
| Elliott | Eva H | 63, 64 | |
| Farmers Merchants and Clements Trust Co | | 11, 12 | |
| Ferguson | Emma F | 35, 36 | |
| Ford | Eugene B | 55, 56 | |
| Ford | Walter B | 61, 62, 63, 64 | |
| Ford | Walter B and Alta | 63, 64 | |
| Foster | Josiah N | 33, 34 | |
| Foxworthy | Charles J and Ethel M | 37, 38 | |
| Frantz | Geo F | 9, 10 | |
| Frantz | Vallette L | 9, 10, 11, 12 | |
| Fry | Tillman H | 61, 62 | Forest Home east division |
| Fullen | Sally | 33, 34 | |
| Gates | Katherine | 25, 26 | |
| Gentry | James | 35, 36 | |
| Gibson | Jack and Rose E | 29, 30 | |
| Gill | Ray O | 33, 34, 35, 36 | |
| Gill | William B | 35, 36 | |
| Gill | William B | 37, 38, 39, 40, 59, 60 | |
| Glovet | Chas E | 57, 58 | |
| Goodbar | Florence Cope | 35, 36 | |
| Goshorn | Ezra "heirs" | 13, 14 | |
| Goshorn | Ezra and Lulu | 11, 12 | |
| Goshorn | Lulu H | 11, 12, 13, 14 | |
| Graybill | Homer F | 19, 20, 31, 32, 33, 34 | |
| Gregory | Charles | 69, 70, 71, 72 | |
| Hanson | Mary Ashby | 7, 8 | |
| Hardesty | Mary L | 53, 54 | |
| Harris | Alice A | 29, 30 | |
| Harris | John R and D M | 47, 48 | |
| Harshbarger | D M | 35, 36 | |
| Harshbarger | Stella M | 71, 72 | |
| Harshbarger | John and Lillus | 19, 20, 29, 30 | |
| Harshbarger Cemetery | | 13, 14 | |
| Havens | Geo L and Chas and James | 35, 36 | |
| Hicks | Arnetta A | 59, 60 | |
| Hicks | Ella C | 69, 70 | |
| Hicks | Robert F | 67, 68, 69, 70 | |
| Hill | Cecil A | 63, 64, 65, 66 | |
| Hill | Clifton G | 55, 56 | |
| Hill | Otro S | 55, 56 | |
| Himes | Geo M and Lottie S | 35, 36 | |
| Himes | Mark | 13, 14 | |
| Himes | Martha L and Mark | 13, 14 | |
| Himes | Samuel H | 13, 14 | |
| Hooper | Ernest B and Myrtle | 47, 48 | |
| Huffman | Cecil N and Gemima E | 53, 54 | |
| Hughes | Mary S | 35, 36 | |
| Hulett | Nathan | 51, 52 | |
| Ingram | Ora and Minnie | 25, 26 | |
| Jeffries | James K | 67, 68 | |
| Jenkins | Mary | 35, 36 | |
| Jones | David W and Lillie J | 63, 64 | |
| Jordan | Harry C | 25, 26 | |
| Kent | John B and Amanda | 63, 64, 65, 66 | |
| Kernodle | Bert | 23, 24 | |
| Kessler | Benjamin J and Core E | 31, 32 | |
| Kessler | Geo W and Estella E | 13, 14 | |
| Kessler | Jacob | 25, 26, 27, 28 | |
| Kessler | Warner C | 21, 22 | |
| Kessler | Warner C and Dessie M | 21, 22 | |
| Kinkead | Nancy J | 15, 16 | |
| Kinnaman | Christopher | 33, 34 | |
| Klinger | George W | 33, 34 | |
| Knox | Emily | 13, 14, 35, 36, 37, 38, 39, 40 | |
| Ladoga Canning Company | | 35, 36 | valued with #6 Sec 17 |
| Ladoga Canning Corporation | | 33, 34 | |
| Ladoga Cemetery | | 36, 38 | |
| Lawson | Aurey | 47, 48 | |
| Lawton | Thos B and Thersa | 25, 26 | |
| Lewis | Ettis | 49, 50 | |
| Lidikay | Edward C and Edna B | 5, 6, 7, 8 | |
| Lidikay | Jennie | 63, 64 | |
| Lockridge | Robert C | 7, 8 | |
| Lough | Ed | 35, 36 | Connettsville |
| Mahorney | Daniel M | 15, 16, 33, 34 | |
| Mahorney | J C and S S | 9, 10 | |
| Mahorney | James P | 13, 14 | |

| | | | |
|--------------|------------------------|------------------------|---------------------------|
| Markey | Geo W | 7, 8, 9, 10 | |
| Markey | Geo W and Alverda | 7, 8, 9, 10 | |
| Markey | Mary E | 9, 10 | |
| Marshall | Mary | 35, 36 | |
| Martin | William and Mary B | 35, 36 | |
| McCammmon | Matilda | 69, 70 | |
| McCammmon | William W | 69, 70 | |
| McCormick | Geo H and Mary Icyl | 9, 10, 15, 16 | |
| McCreary | Andrew and Fannie | 21, 22 | |
| McCreary | John | 21, 22 | |
| McKinsey | Ellen M | 35, 36 | |
| McKinsey | Jonathan | 35, 36 | |
| McKnight | William A | 55, 56 | |
| McLaughlin | Clayton and Nellie | 17, 18, 19, 20 | |
| McNulty | John W | 35, 36 | Connettsville |
| Milford | Clytie | 43, 44, 53, 54 | |
| Miller | Daniel L | 25, 26 | |
| Miller | John H and Ada M | 49, 50, 51, 52 | |
| Miller | John L | 35, 36 | |
| Miller | John W | 65, 66, 67, 68 | |
| Miller | John W C | 5, 6 | |
| Miller | Lewis W and Sarah E | 53, 54 | |
| Miller | Lucinda E | 9, 10 | |
| Mills | Morton W | 55, 56, 57, 58 | |
| Mitcheltree | David Fee | 19, 20 | |
| Mitcheltree | David T | 1, 2 | |
| Mitcheltree | David T and Mary A | 3, 4, 19, 20, 23, 24 | |
| Morris | William H | 21, 22 | |
| Morrison | Gilbert and Lottie | 61, 62 | |
| Mount | Clara E | 43, 44 | |
| Mount | Russell and Lonnie M | 55, 56 | |
| Mulliken | Ira M and Ida | 21, 22, 27, 28, 29, 30 | |
| Myers | Chas T and Ida A | 15, 16 | |
| Myers | James A | 35, 36 | |
| Myers | James A and Maggie A | 35, 36 | |
| Myers | Thos E and Lola A | 5, 6 | |
| O'Conner | Everitt C and Beatrice | 59, 60 | |
| Otterman | Carl S and Ruth B | 43, 44 | |
| Otterman | Dennis | 45, 46 | |
| Otterman | Earl M | 41, 42 | |
| Otterman | Elmer C | 41, 42 | |
| Otterman | Geo W and L Louisa | 45, 46 | |
| Otterman | heirs | 27, 28 | |
| Otterman | Joseph | 47, 48 | |
| Owen | Harry and Flora M | 51, 52 | |
| Owen | Mathew and Abbey | 49, 50 | |
| Page | Roxie | 71, 72 | |
| Page | Verda | 71, 72 | |
| Parker | Mary M | 35, 36 | |
| Parker | Wallace and Elsie | 35, 36 | |
| Patterson | Herbert F | 3, 4 | |
| Payne | Bertha | 53, 54 | |
| Payne | Ora and Bertha | 55, 56 | |
| Peffley | Chester A | 29, 30 | |
| Putney | Joseph | 61, 62 | |
| Radford | Frank and Hattie | 63, 64 | |
| Radford | Harvey | 63, 64 | |
| Reeves | Charles W and Anice M | 57, 58, 59, 60 | |
| Rhoades | Wm J | 21, 22 | |
| Rhoads | Floyd W | 21, 22 | |
| Riddlebarger | Walter | 33, 34 | |
| Robbins | William F and Iva C | 71, 72 | |
| Roberts | Earl H and Marie | 27, 28, 45, 46 | |
| Rogers | Claud | 61, 62, 63, 64 | Forest Home west division |
| Rogers | Elmer | 3, 4 | |
| Rogers | Elmer and Claudia | 3, 4 | |
| Rogers | Harmon | 3, 4 | |
| Ronk | Daniel W | 23, 24 | |
| Ronk | P L | 23, 24 | |
| Ronk | Ruby C | 19, 20, 29, 30 | |
| Rose | Edward P | 33, 34 | |
| Rose | Richard and Minty | 35, 36 | |
| Rose | Richard L | 29, 30 | |
| Routh | Anna M | 51, 52 | |
| Rutledge | Edwin and Elizabeth O | 43, 44 | |
| Sears | John P | 49, 50 | |
| Shackelford | Daniel V | 59, 60 | |
| Shackelford | Forest B and Pearl | 35, 36 | |
| Sharitts | Pearl "heirs" | 11, 12 | |
| Shirley | Merlin D and Leah | 35, 36, 37, 38 | |
| Shrout | Thomas H | 59, 60 | |
| Sidener | Andrew J | 39, 40 | |
| Sigler | Clarence | 13, 14 | |
| Smith | Oscar and Nellie M | 25, 26 | |
| Smith | Samuel G and Nora W | 13, 14 | |
| Smith | William T and Cleste M | 29, 30 | |
| Soner | Samuel D and Lina N | 41, 42 | |
| Sparks | Charles R | 45, 46 | |
| Spencer | Geo H and Lula | 23, 24, 25, 26 | |
| Stark | Otis and Lottie | 33, 34, 39, 40 | |

| | | | |
|---|--------------------------|-----------------------------|---------------------------|
| Stark | Rowena | 41, 42, 43, 44 | |
| Staton | Oliver and Sarah | 35, 36 | |
| Stoner | Edward N | 43, 44 | |
| Stoner | Paul D | 43, 44 | |
| Stoner | Samuel D and Lina N | 29, 30, 31, 32 | |
| Stoner | Vera | 43, 44 | |
| Stringer | Mary E | 25, 26 | |
| Stull | Henry C | 53, 54, 55, 56 | |
| Suiter | Henderson S and Lucretia | 15, 16 | |
| Sutherland | Lucy J | 61, 62 | |
| Tapp | Robert L | 69, 70, 71, 72 | |
| Terry | Mary J | 35, 36 | |
| Tharp | Fannie | 17, 18 | |
| Tharp | Geo C | 23, 24 | |
| Tharp | James H and Fannie May | 17, 18 | |
| The Connecticut Mutual Life Ins Co | | 11, 12, 17, 18 | |
| The Preacher's Aid Society | | 15, 16 | |
| The Prudential Insurance Company of America | | 49, 50 | |
| Thomas | Edward and Emily | 35, 36 | Connettsville |
| Thompson | Nathaniel B | 23, 24 | |
| Thompson | William | 1, 2 | |
| Tipton | Benj L | 3, 4 | |
| Tipton | Emma M | 3, 4 | |
| Trammel | Thomas E | 47, 48 | |
| Troutman | William | 47, 48 | |
| Turner | Amanda L | 1, 2 | |
| Turner | Jewell | 1, 2 | |
| Turner | Jewell and Elsie | 3, 4 | |
| VanCleave | Phebe C | 35, 36 | |
| Voris | Fred R | 23, 24 | |
| Wabash College Foundation | | 7, 8, 9, 10, 17, 18, 61, 62 | |
| Walker | William E | 27, 28 | |
| Weaver | Edith M | 35, 36 | |
| Webb | Roland and Mary C | 47, 48 | |
| Welsh | Deroy | 25, 26, 27, 28 | |
| Welsh | John J | 27, 28 | |
| Wills | James Simpson | 43, 44, 53, 54 | |
| Wine | Lucile | 11, 12 | |
| Yelton | Chas and Eva M | 35, 36 | |
| Young | Dudley W | 37, 38 | |
| Young | Grace M | 61, 62 | |
| Young | William P and Delilah J | 61, 62 | Forest Home west division |
| Zimmerman | Geo | 59, 60 | |
| Zimmerman | John F and Priscilla A | 47, 48, 51, 52 | |
| Zimmerman | P A | 45, 46, 47, 48 | |

MONTGOMERY COUNTY, INDIANA, 1932

Assessor's Plat-Book for Clark Township No. 17

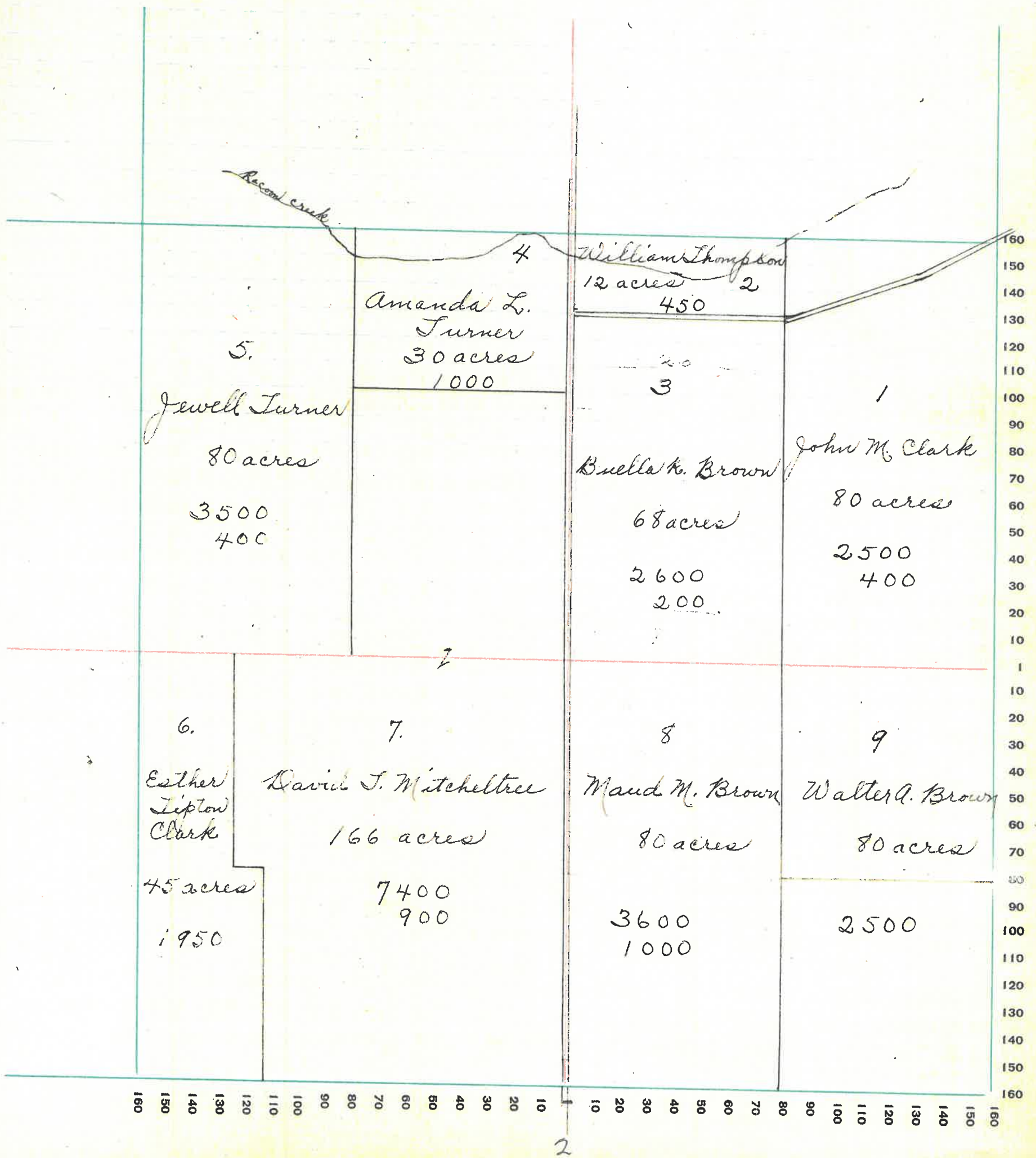
PT. WAYNE PLS. CO. PT. WAYNE, IND.

| NAMES OF OWNERS | Number on Plat | DESCRIPTION | Section | Township | Range | Acres | Hundredths | Value of Lands | Value of Improvements | Value of Lands and Improvements |
|----------------------|----------------|------------------------------------|---------|----------|-------|-------|------------|----------------|-----------------------|---------------------------------|
| Clark John M | 1 | E ² N E ⁴ | 1 | 17 | 3 | 80 | | 2500 | 400 | 2900 |
| Thompson William | 2 | Pt W ² N E ⁴ | | | | 12 | | 450 | | 450 |
| Brown Buella R | 3 | Pt W ² N E ⁴ | | | | 68 | | 2600 | 200 | 2800 |
| Turner Amanda L. | 4 | Pt E ² N W ⁴ | | | | 30 | | 1000 | | 1000 |
| Turner Jewell | 5 | W ² N W ⁴ | | | | 80 | | 3500 | 400 | 3900 |
| Clark Esther Tipton | 6 | Pt W ² S W ⁴ | | | | 45 | | 1950 | | 1950 |
| Mitcheltree David J. | 7 | Pt S W ⁴ | | | | 166 | | 7400 | 900 | 8300 |
| Brown Mand M. | 8 | W ² S E ⁴ | | | | 80 | | 3600 | 1000 | 4600 |
| Brown Walter A. | 9 | E ² S E ⁴ | | | | 80 | | 2500 | | 2500 |

SECTION No. 1

Congressional Township No. 17, R. 3

SCALE: Forty rods to an inch, or ten rods to a space, Congress Land, which is one mile square for a section.
 Number of acres in this section, according to United States Survey, _____



MONTGOMERY COUNTY, INDIANA, 1932

Assessor's Plat-Book for Clark Township No. 17

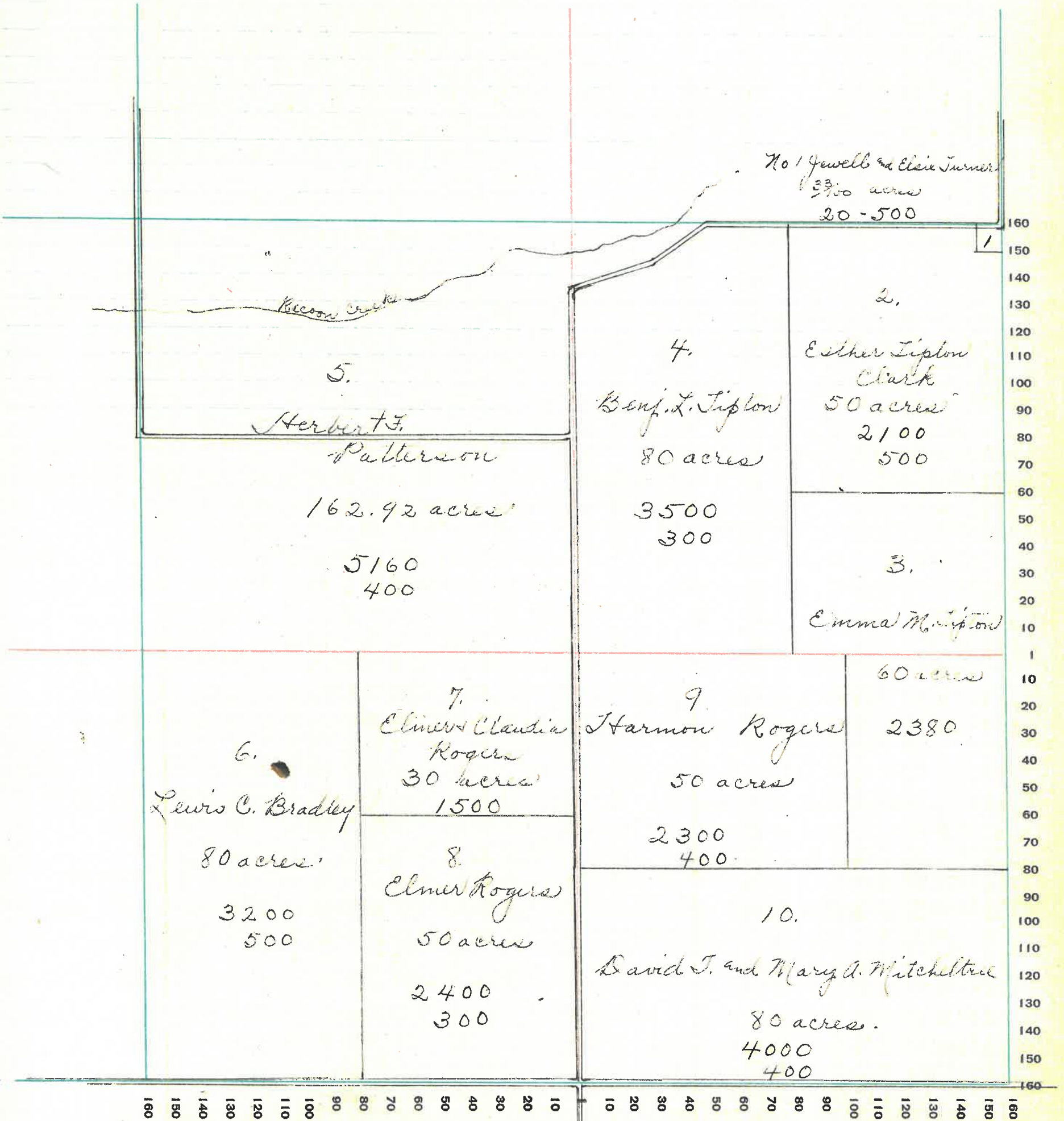
PT. WAYNE FIG. CO. PT. WAYNE, IND.

| NAMES OF OWNERS | Number on Plat | DESCRIPTION | Section | Township | Range | Acres | Hundredths | Value of Lands | Value of Improvements | Value of Lands and Improvements |
|-------------------------|----------------|---|---------|----------|-------|-------|------------|----------------|-----------------------|---------------------------------|
| Turner Jewell and Elsie | 1 | pt E ² NE ⁴ | 2 | 17 | 3 | | 33 | 20 | 500 | 520 |
| Clark Esther Tipton | 2 | pt E ² NE ⁴ | | | | 50 | | 2100 | 500 | 2600 |
| Tipton Emma M. | 3 | pt E ² NE ⁴ and SE⁴ | | | | 60 | | 2380 | | 2380 |
| Tipton Benj L. | 4 | W ² NE ⁴ | | | | 80 | | 3500 | 300 | 3800 |
| Patterson Herbert F. | 5 | W. W ⁴ | | | | 162 | 92 | 5160 | 400 | 5560 |
| Bradley Lewis C. | 6 | W ² SW ⁴ | | | | 80 | | 3200 | 500 | 3700 |
| Rogers Elmer & Claudia | 7 | pt E ² SW ⁴ | | | | 30 | | 1500 | | 1500 |
| Rogers Elmer | 8 | pt E ² SW ⁴ | | | | 50 | | 2400 | 300 | 2700 |
| Rogers Harmon | 9 | pt NE ² SE ⁴ | | | | 50 | | 2300 | 400 | 2700 |
| Mitchell David and Mary | 10 | S ² SE ⁴ | | | | 80 | | 4000 | 400 | 4400 |

SECTION No. 2

Congressional Township No. 17, R. 3

SCALE: Forty rods to an inch, or ten rods to a space, Congress Land, which is one mile square for a section.
 Number of acres in this section, according to United States Survey, _____



4

MONTGOMERY COUNTY, INDIANA, 1932

Assessor's Plat-Book for Clark Township No. 17

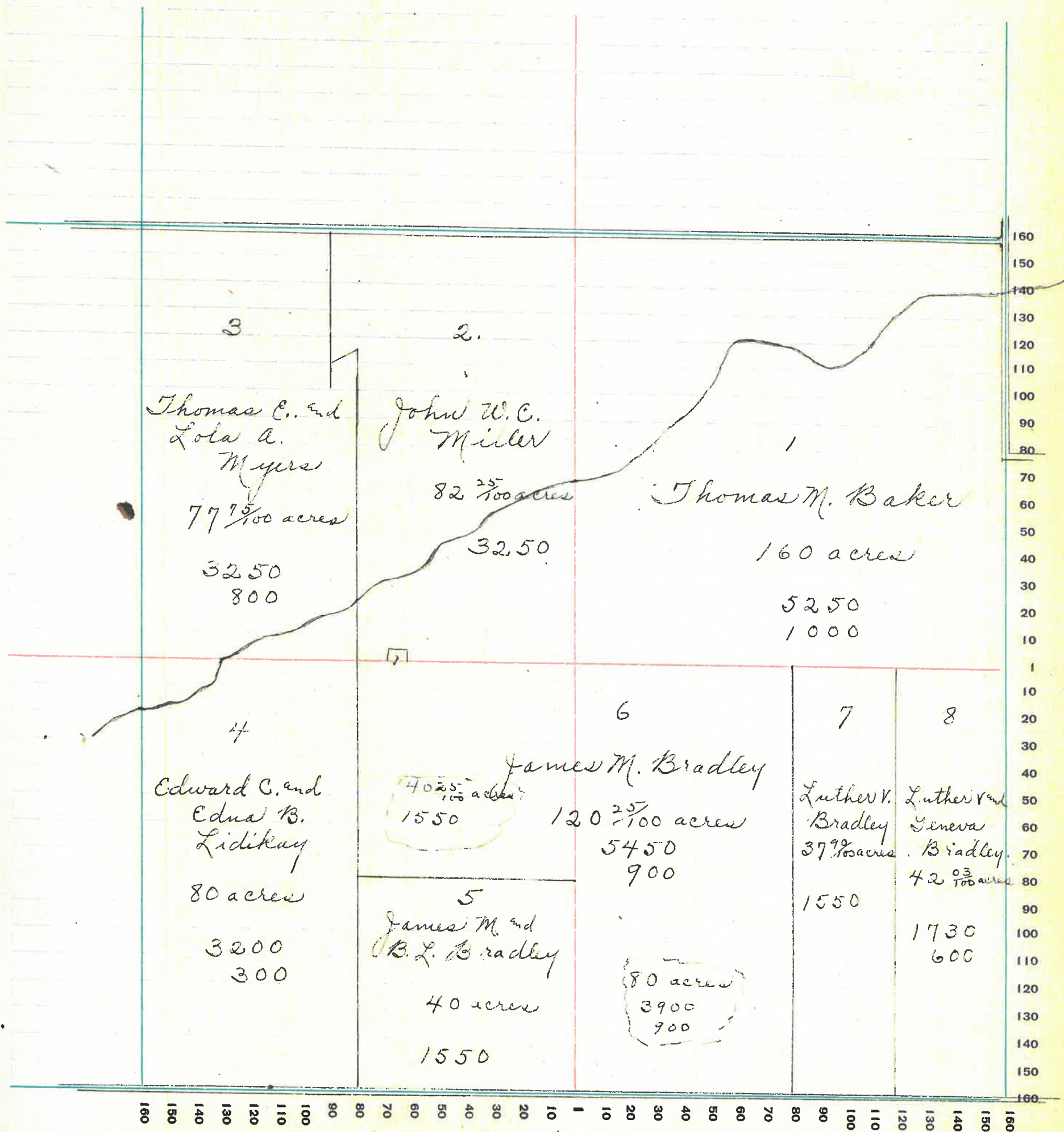
PT. WAYNE PUB. CO. PT. WAYNE, IND.

| NAMES OF OWNERS | Number on Plat | DESCRIPTION | Section | Township | Range | Acres | Hundredths | Value of Lands | Value of Improvements | Value of Lands and Improvements |
|-------------------------------|----------------|--|---------|----------|-------|-------|------------|----------------|-----------------------|---------------------------------|
| Baker Thomas M. | 1 | NE ⁴ | 3 | 17 | 3 | 160 | | 5250 | 1000 | 6250 |
| Miller John W.C. | 2 | Pt NE ⁴ | | | | 82 | 25 | 3250 | | 3250 |
| Myers Thos E. and Lola A. | 3 | Pt NE ⁴ | | | | 77 | 75 | 3250 | 800 | 4050 |
| Lidikay Edward C. and Edna B. | 4 | W ² S. W ⁴ | | | | 80 | | 3200 | 300 | 3500 |
| Bradley James M. and B.L. | 5 | SE ⁴ SW ⁴ | | | | 40 | | 1550 | | 1550 |
| Bradley James M. | 6 | NE ⁴ SW ⁴ and W ² SE ⁴ | | | | 120 | 25 | 5450 | 900 | 6350 |
| Bradley Luther V. | 7 | Pt E ² S. E ⁴ | | | | 37 | 90 | 1550 | | 1550 |
| Bradley Luther V. and Geneva | 8 | Pt E ² S. E ⁴ | | | | 42 | 03 | 1730 | 600 | 2330 |

SECTION No. 3

Congressional Township No. 17, R. 3

SCALE: Forty rods to an inch, or ten rods to a space, Congress Land, which is one mile square for a section.
 Number of acres in this section, according to United States Survey, _____



MONTGOMERY COUNTY, INDIANA, 1932

Assessor's Plat-Book for Clark Township No. 17

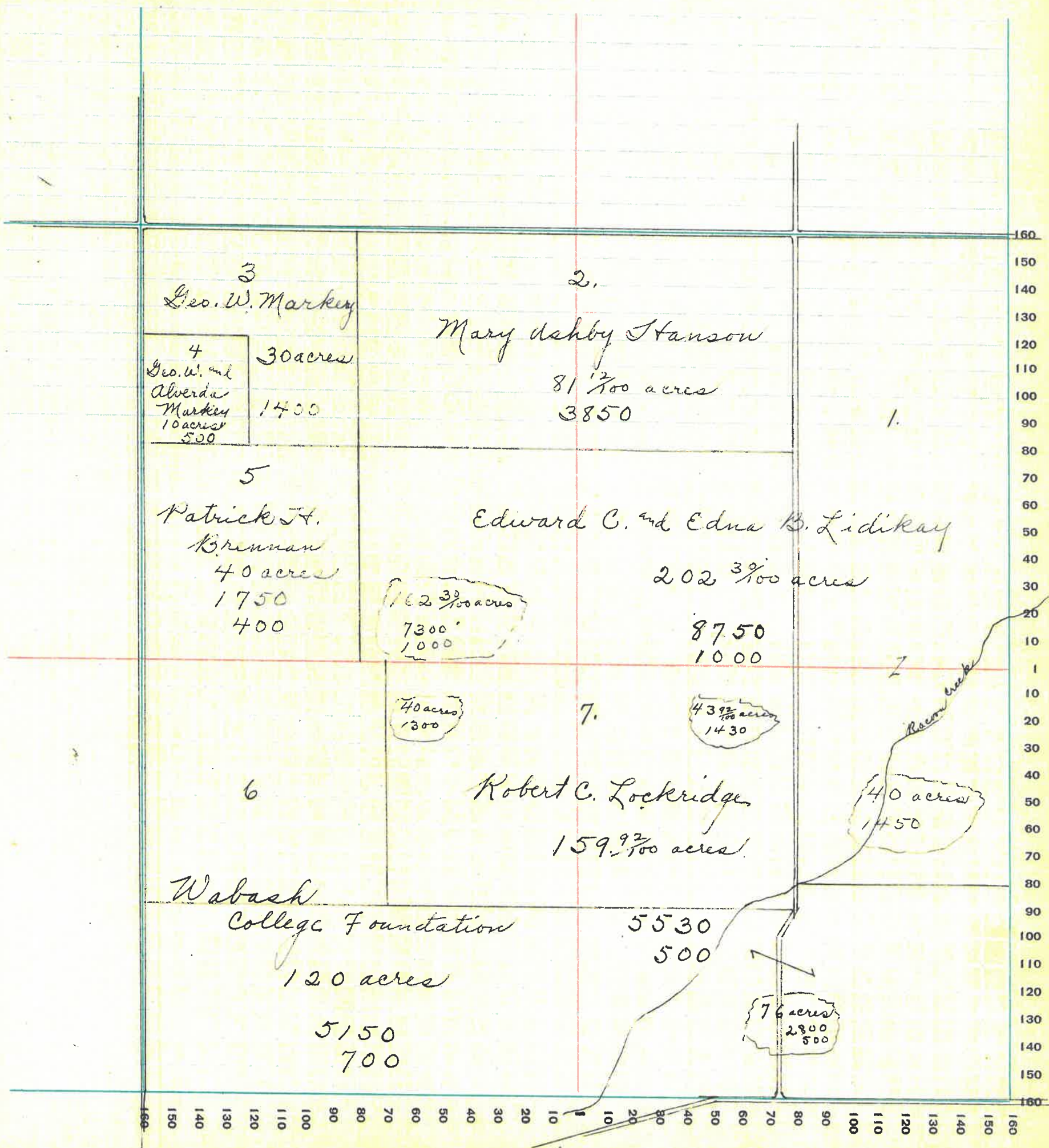
PT. WAYNE PEN. CO. PT. WAYNE, IND.

| NAMES OF OWNERS | Number on Plat | DESCRIPTION | Section | Township | Range | Acres | Hundredths | Value of Lands | Value of Improvements | Value of Lands and Improvements |
|----------------------------|----------------|----------------------------------|---------|----------|-------|-------|------------|----------------|-----------------------|---------------------------------|
| Lidikay Edward C. & Edna B | 1 | Pt | 4 | 17 | 3 | 202 | 30 | 8750 | 1000 | 9750 |
| Hanson Mary Ashby | 2 | Pt N ² | | | | 81 | 12 | 3850 | | 3850 |
| Markey Geo W. | 3 | Pt N ^W N ^W | | | | 30 | | 1400 | | 1400 |
| Markey Geo W + Alverda | 4 | Pt N ^W N ^W | | | | 10 | | 500 | | 500 |
| Brennan Patrick H. | 5 | S ^W N ^W | | | | 40 | | 1750 | 400 | 2150 |
| Wabash College Foundation | 6 | Pt S ^W | | | | 120 | | 5150 | 700 | 5850 |
| Lockridge Robert C. | 7 | Pt S ² | | | | 159 | 92 | 5530 | 500 | 6030 |

SECTION No. 4

Congressional Township No. 17, R. 3

SCALE: Forty rods to an inch, or ten rods to a space, Congress Land, which is one mile square for a section.
Number of acres in this section, according to United States Survey, _____



MONTGOMERY COUNTY, INDIANA, 1932

Assessor's Plat-Book for Clark Township No. 17

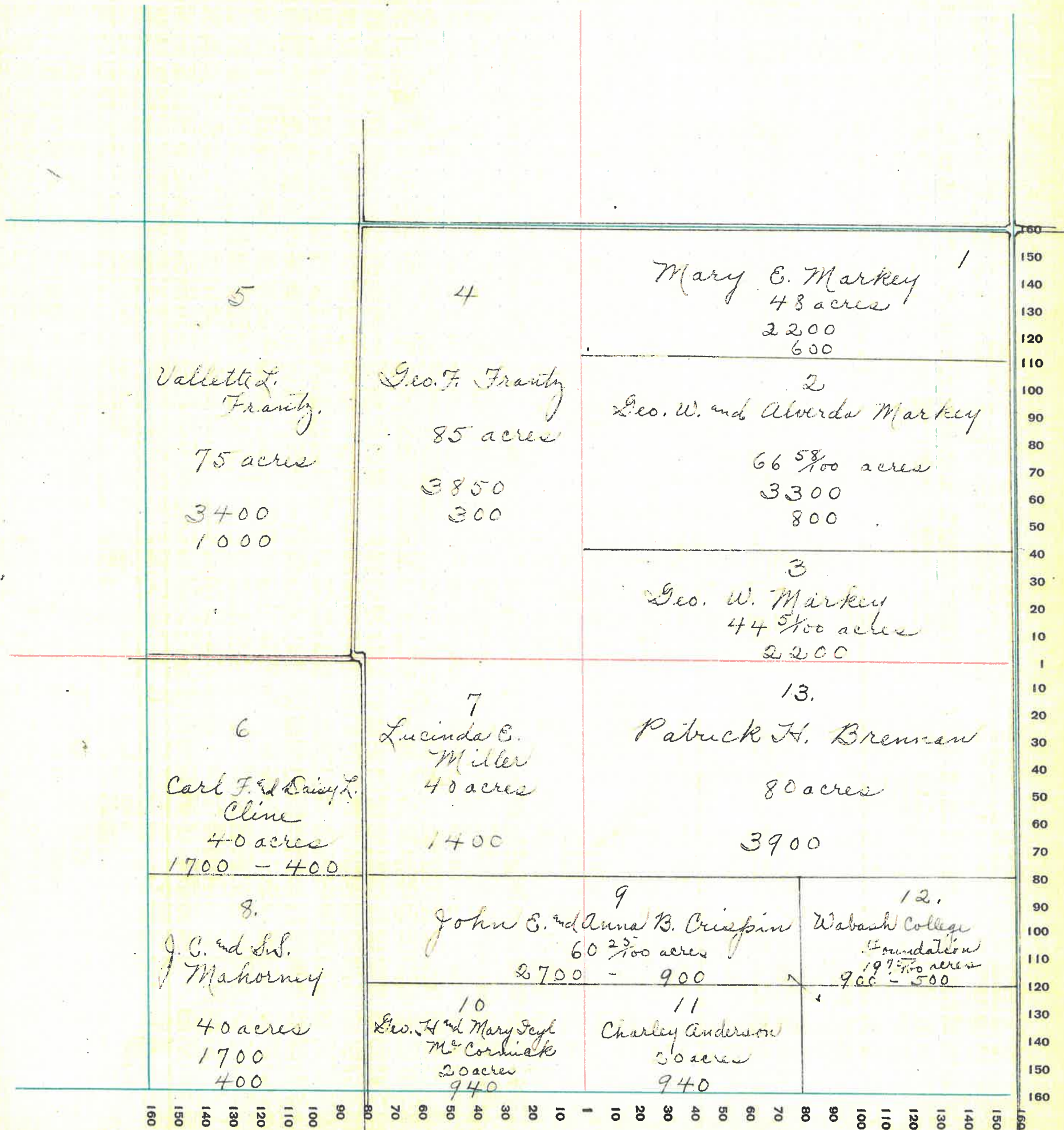
PT. WAYNE PUB. CO. PT. WAYNE, IND.

| NAMES OF OWNERS | Number on Plat | DESCRIPTION | Section | Township | Range | Acres | Hundredths | Value of Lands | Value of Improvements | Value of Lands and Improvements |
|------------------------------|----------------|--|---------|----------|-------|-------|------------|----------------|-----------------------|---------------------------------|
| Markey Mary E. | 1 | Pt NE ⁴ | 5 | 17 | 3 | 48 | | 2200 | 600 | 2800 |
| Markey Geo W & Rivera | 2 | Pt NE ⁴ | | | | 66 | 58 | 3300 | 800 | 4100 |
| Markey Geo W. | 3 | Pt NE ⁴ | | | | 44 | 51 | 3200 | | 3200 |
| Franky Geo F. | 4 | Pt NW ⁴ | | | | 85 | | 3850 | 200 | 4150 |
| Franky Vallette L. | 5 | Pt NW ⁴ | | | | 75 | | 3400 | 1000 | 4400 |
| Cline Carl F. & Daisy L. | 6 | NW ⁴ SW ⁴ | | | | 40 | | 1700 | 400 | 2100 |
| Miller Lucinda E. | 7 | NE ⁴ SW ⁴ | | | | 40 | | 1400 | | 1400 |
| Mahorney J. C. & S. S. | 8 | SW ⁴ SW ⁴ | | | | 40 | | 1700 | 400 | 2100 |
| Crispin John E. & Anna B. | 9 | Pt. SH. | | | | 60 | 25 | 2700 | 900 | 3600 |
| McCormick Geo H. & Mary Dept | 10 | Pt SW ⁴ | | | | 20 | | 940 | | 940 |
| Anderson Charley | 11 | Pt SE ⁴ | | | | 20 | | 940 | | 940 |
| Wabash College Foundation | 12 | N ² SE ⁴ SE ⁴ | | | | 19 | 75 | 900 | 500 | 1400 |
| Brennan Patrick H. | 13 | N ² SE ⁴ | | | | 80 | | 3900 | | 3900 |

SECTION No. 5

Congressional Township No. 17, R. 3

SCALE: Forty rods to an inch, or ten rods to a space, Congress Land, which is one mile square for a section.
 Number of acres in this section, according to United States Survey, _____



MONTGOMERY COUNTY, INDIANA, 1932

Assessor's Plat-Book for Clark Township No. 17

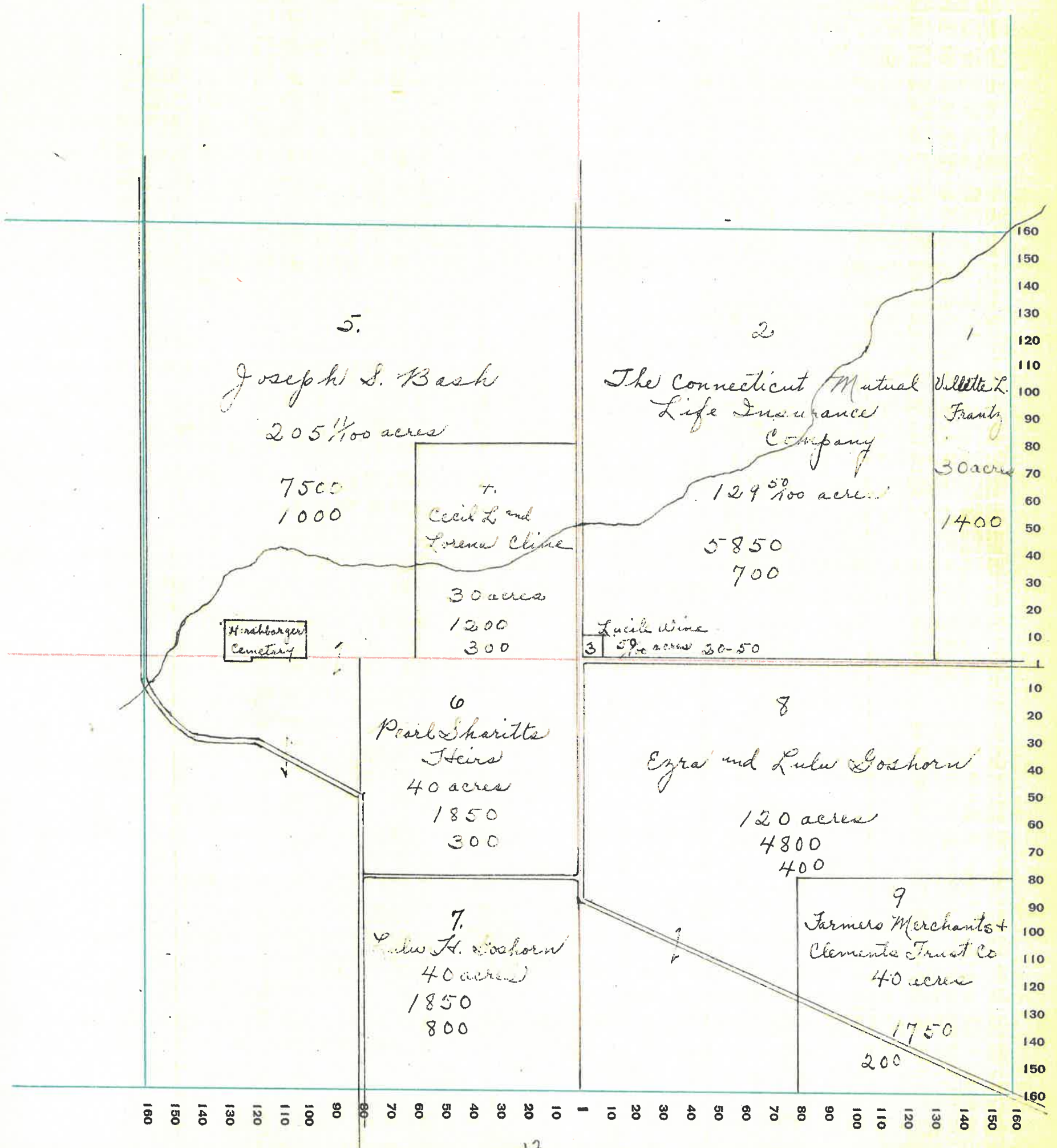
PT. WAYNE PLS. CO. PT. WAYNE, IND.

| NAMES OF OWNERS | Number on Plat | DESCRIPTION | Section | Township | Range | Acres | Hundredths | Value of Lands | Value of Improvements | Value of Lands and Improvements |
|---|----------------|--|---------|----------|-------|-------|------------|----------------|-----------------------|---------------------------------|
| Franky Vallette & The Connecticut Mutual Life Insurance Company | 1 | PT E ² E ² NE ⁴ | 6 | 17 | 3 | 30 | | 1400 | | 1400 |
| Wine Lucile | 2 | PT NE ⁴ | | | | 129 | 50 | 5850 | 700 | 6550 |
| Cline Cecil & Lorena | 3 | PT NE ⁴ | | | | | 50 | 20 | 50 | 70 |
| Bash Joseph S. | 4 | PT NW ⁴ | | | | 30 | | 1200 | 300 | 1500 |
| Sharitta Pearl Steir | 5 | PT W ² | | | | 205 | 11 | 7500 | 1000 | 8500 |
| Goshorn Lulu H. | 6 | NE ⁴ & W ⁴ | | | | 40 | | 1850 | 300 | 2150 |
| Goshorn Eyrad Lulu | 7 | SE ⁴ & W ⁴ | | | | 40 | | 1850 | 800 | 2650 |
| Farmers Merchants & Clements Trust Co. | 8 | PT SE ⁴ | | | | 120 | | 4800 | 400 | 5200 |
| | 9 | SE ⁴ & SE ⁴ | | | | 40 | | 1750 | 200 | 1950 |

SECTION No. 6

Congressional Township No. 17, R. 3

SCALE: Forty rods to an inch, or ten rods to a space, Congress Land, which is one mile square for a section.
 Number of acres in this section, according to United States Survey, _____



MONTGOMERY COUNTY, INDIANA, 1932

Assessor's Plat-Book for Clark Township No. 17

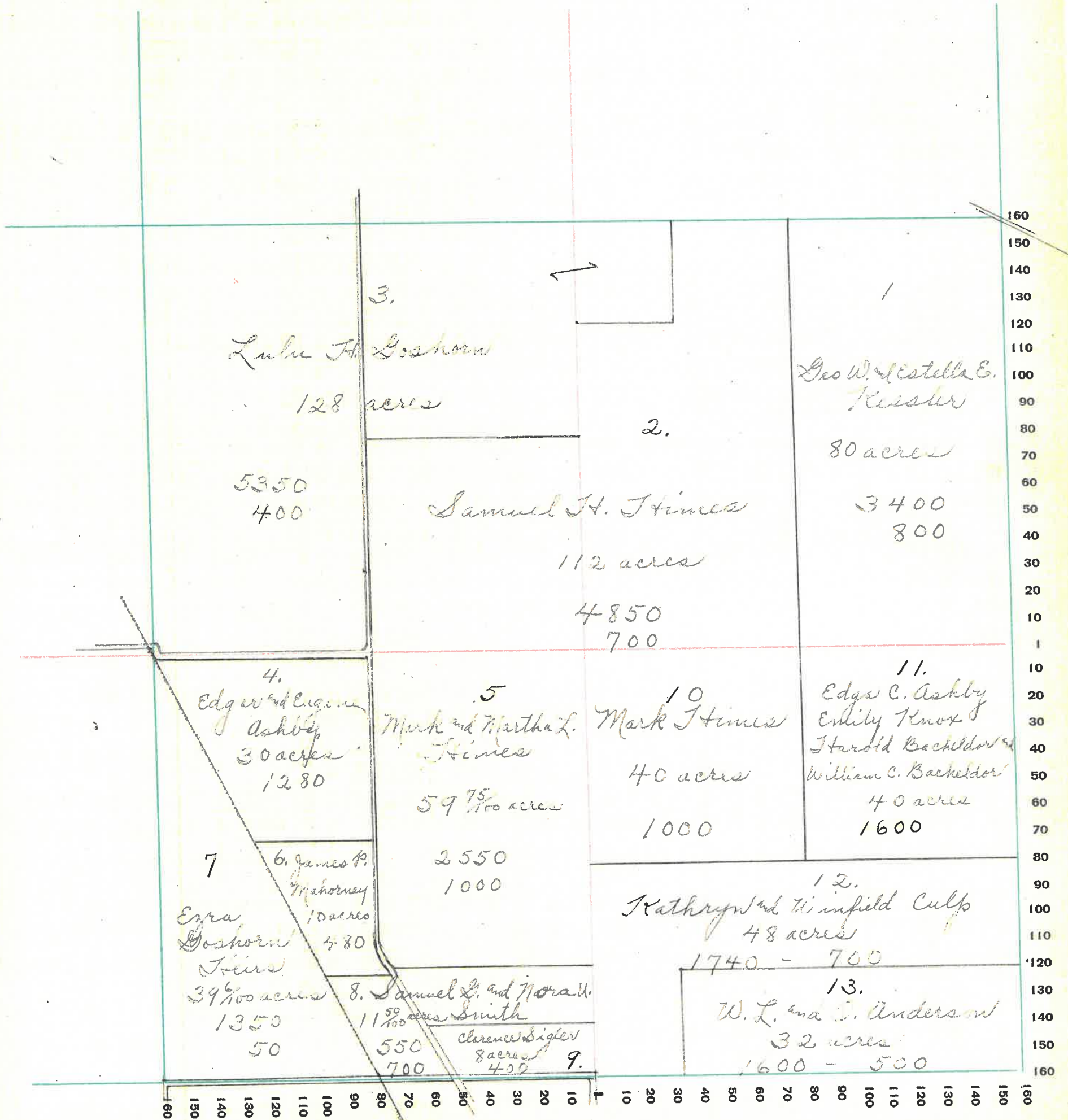
PT. WAYNE FIG. CO. PT. WAYNE, IND.

| NAMES OF OWNERS | Number on Plat | DESCRIPTION | Section | Township | Range | Acres | Hundredths | Value of Lands | Value of Improvements | Value of Lands and Improvements |
|--|----------------|--|---------|----------|-------|-------|------------|----------------|-----------------------|---------------------------------|
| Kessler Geo W. and Estella E. | 1 | E ² M ² S ⁴ | 7 | 17 | 3 | 80 | | 3400 | 800 | 4200 |
| Himes Samuel H. | 2. | Pt N ² | | | | 112 | | 4850 | 700 | 5550 |
| Goshorn Lulu H. | 3. | Pt N ² | | | | 128 | | 5350 | 400 | 5750 |
| Ashby Edgar and Eugene | 4. | Pt S W ⁴ | | | | 30 | | 1280 | | 1280 |
| Himes Martha and Mark | 5 | Pt S W ⁴ | | | | 59 | 75 | 2550 | 1000 | 3550 |
| Mahorney James P. | 6 | Pt S W ⁴ | | | | 10 | | 480 | | 480 |
| Goshorn Ezra Heirs | 7 | Pt S W ⁴ | | | | 39 | 06 | 1350 | 50 | 1400 |
| Smith Samuel L. and Nora W. | 8 | Pt S W ⁴ | | | | 11 | 50 | 550 | 700 | 1250 |
| Sigler Clarence | 9 | Pt S W ⁴ | | | | 8 | | 400 | | 400 |
| Himes Mark | 10 | NW ⁴ S E ⁴ | | | | 40 | | 1000 | | 1000 |
| Ashby Edgar C. and Knox Emily and Bachelder Harold and Bachelder William C. | 11 | N E ⁴ S E ⁴ | | | | 40 | | 1600 | | 1600 |
| Culp Winfield and Kathryn | 12 | Pt S ² S E ⁴ | | | | 48 | | 1740 | 700 | 2440 |
| Anderson W and C. | 13 | Pt S E ² S E ⁴ | | | | 32 | | 1600 | 500 | 2100 |

SECTION No. 7

Congressional Township No. 17, R. 3

SCALE: Forty rods to an inch, or ten rods to a space, Congress Land, which is one mile square for a section.
 Number of acres in this section, according to United States Survey, _____



MONTGOMERY COUNTY, INDIANA, 1932

Assessor's Plat-Book for Clark Township No. 17

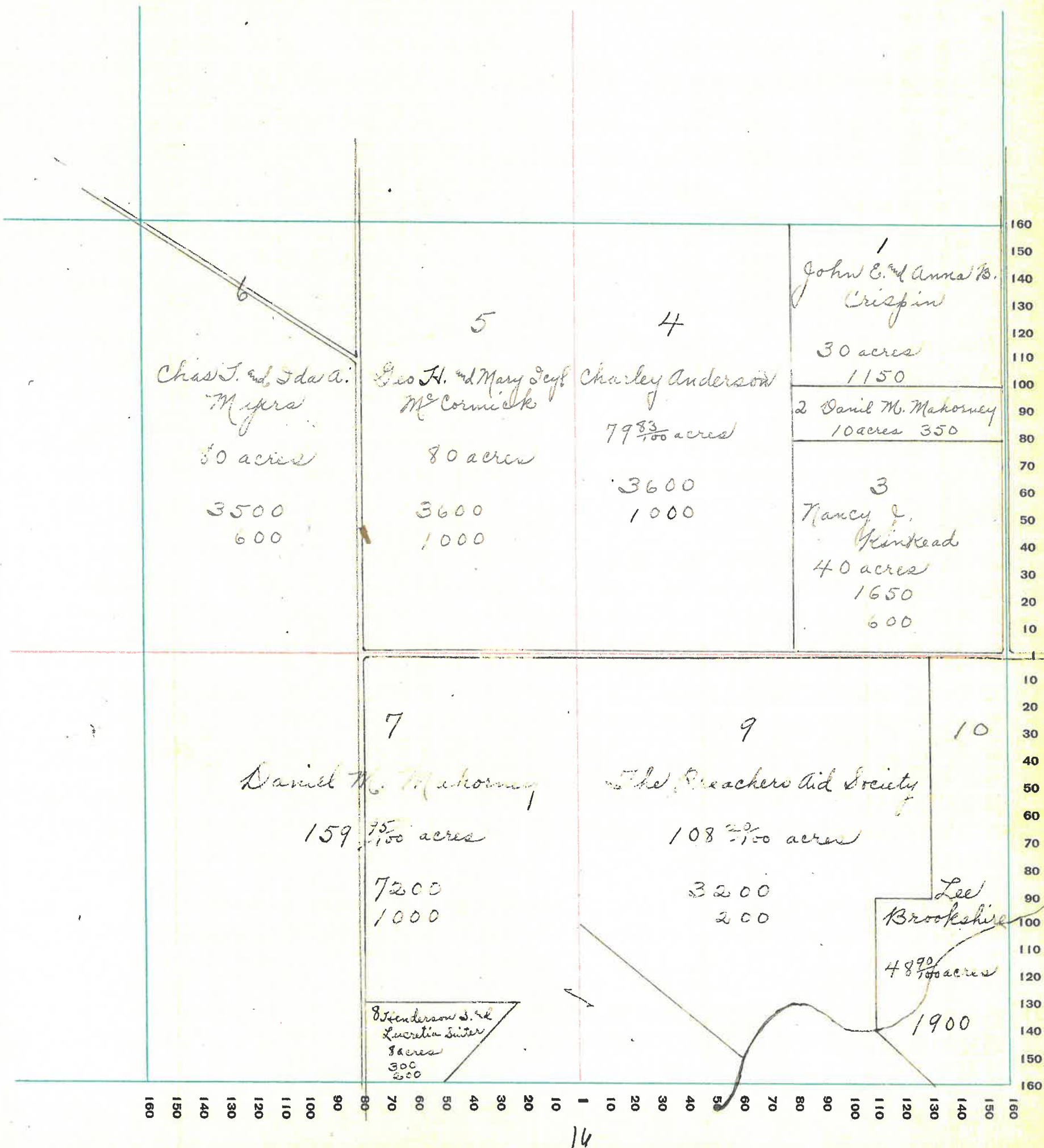
PT. WAYNE FIG. CO. PT. WAYNE, IND.

| NAMES OF OWNERS | Number on Plat | DESCRIPTION | Section | Township | Range | Acres | Hundredths | Value of Lands | Value of Improvements | Value of Lands and Improvements |
|------------------------------------|----------------|------------------------------------|---------|----------|-------|-------|------------|----------------|-----------------------|---------------------------------|
| Crispin John E. & Anna B. | 1 | Pt NE ⁴ NE ⁴ | 8 | 17 | 3 | 30 | | 1150 | | 1150 |
| Mahorney Daniel M. | 2 | Pt NE ⁴ NE ⁴ | | | | 10 | | 350 | | 350 |
| Kinkead Nancy Y. | 3 | SE ⁴ NE ⁴ | | | | 40 | | 1650 | 600 | 2250 |
| Anderson Charley | 4 | W ² NE ⁴ | | | | 79 | 83 | 3600 | 1000 | 4600 |
| McCormick Geo H. and Mary Scyl. | 5 | E ² NW ⁴ | | | | 80 | | 3600 | 1000 | 4600 |
| Myers Chas. T. and Ida A. | 6 | W ² NW ⁴ | | | | 80 | | 3500 | 600 | 4100 |
| Mahorney Daniel M. | 7 | Pt S ² | | | | 159 | 95 | 7200 | 1000 | 8200 |
| Snider Henderson & Lucetta | 8 | Pt SE ⁴ SW ⁴ | | | | 8 | | 300 | 200 | 500 |
| The Preachers Aid Society | 9 | Pt SE ⁴ | | | | 108 | 20 | 3200 | 200 | 3400 |
| Brookshire Lee | 10 | Pt E ² SE ⁴ | | | | 48 | 90 | 1900 | | 1900 |

SECTION No. 8

Congressional Township No. 17, R. 3

SCALE: Forty rods to an inch, or ten rods to a space, Congress Land, which is one mile square for a section.
 Number of acres in this section, according to United States Survey, _____



MONTGOMERY COUNTY, INDIANA, 1932

Assessor's Plat-Book for Clark Township No. 17

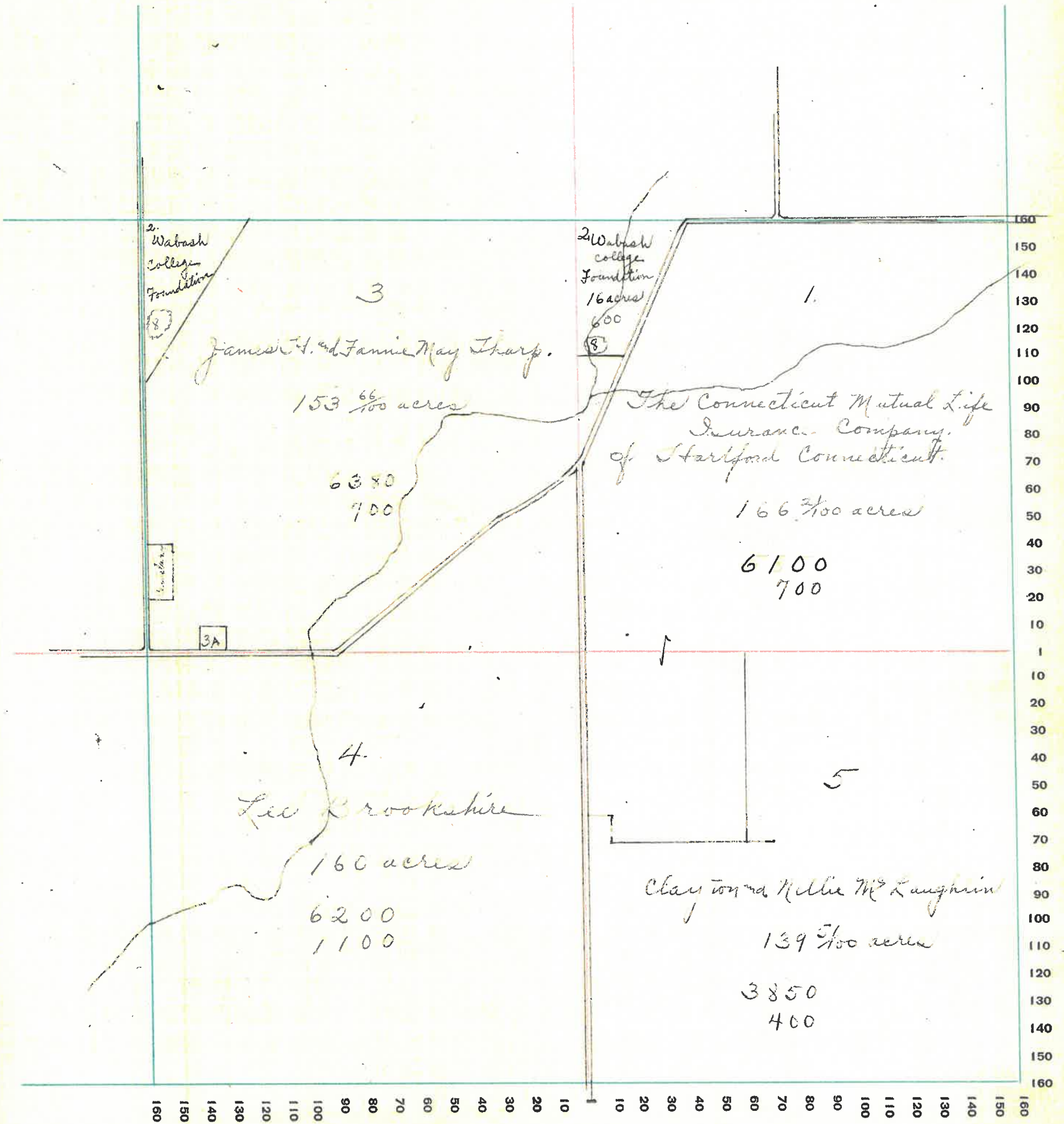
PT. WAYNE FIG. CO. PT. WAYNE, IND.

| NAMES OF OWNERS | Number on Plat | DESCRIPTION | Section | Township | Range | Acres | Hundredths | Value of Lands | Value of Improvements | Value of Lands and Improvements |
|---|----------------|---|---------|----------|-------|-------|------------|----------------|-----------------------|---------------------------------|
| The Connecticut Mutual Life Insurance Company of Hartford, Connecticut. | 1 | Pt E ² | 9 | 17 | 3 | 166 | 21 | 6100 | 700 | 6800 |
| Wabash College, Foundation | 2 | Pt NE ² & Pt NW ⁴ | | | | 16 | | 600 | | 600 |
| Tharp James H nd Fannie May | 3 | Pt NE ² | | | | 153 | 66 | 6380 | 700 | 7080 |
| Tharp Fannie | 3A | Pt NW ⁴ | | | | 1 | 50 | 50 | | 50 |
| Brookshire Lee | 4 | SW ⁴ | | | | 160 | | 6200 | 1100 | 7300 |
| McLaughlin Clayton nd Nellie | 5 | Pt SE ⁴ | | | | 139 | 51 | 3850 | 400 | 4250 |

SECTION No. 9

Congressional Township No. 17, R. 3

SCALE: Forty rods to an inch, or ten rods to a space, Congress Land, which is one mile square for a section.
Number of acres in this section, according to United States Survey, _____



MONTGOMERY COUNTY, INDIANA, 1932

Assessor's Plat-Book for Clark Township No. 17

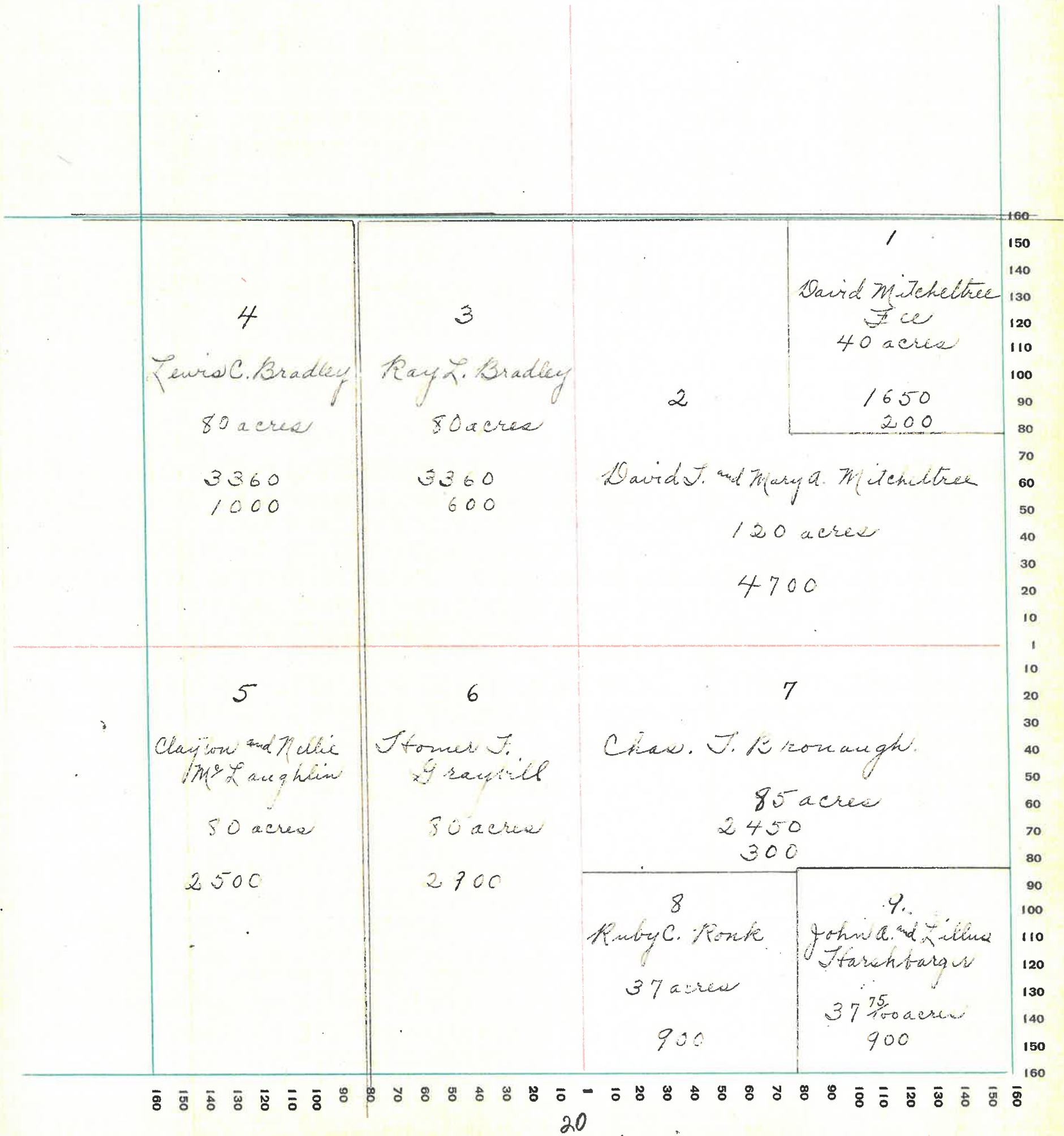
PT. WAYNE FIG. CO. PT. WAYNE, IND.

| NAMES OF OWNERS | Number on Plat | DESCRIPTION | Section | Township | Range | Acres | Hundredths | Value of Lands | Value of Improvements | Value of Lands and Improvements |
|---------------------------------------|----------------|-----------------------------------|---------|----------|-------|-------|------------|----------------|-----------------------|---------------------------------|
| Mitcheltree David Fee | 1 | NE ⁴ NE ⁴ | 10 | 17 | 3 | 40 | | 1650 | 200 | 1850 |
| Mitcheltree David J. and Mary a. | 2 | Pt NE ⁴ | | | | 120 | | 4700 | | 4700 |
| Bradley Ray L. | 3 | E ² NW ⁴ | | | | 80 | | 3360 | 600 | 3960 |
| Bradley Lewis C. | 4 | W ² NW ⁴ | | | | 80 | | 3360 | 1000 | 4360 |
| M ^r Laughlin Clayton Melba | 5 | W ² SW ⁴ | | | | 80 | | 2500 | | 2500 |
| Graybill Homer F. | 6 | E ² SW ⁴ | | | | 80 | | 2900 | | 2900 |
| Bronaugh Chas. J. | 7 | Pt SE ⁴ | | | | 85 | | 2450 | 300 | 2750 |
| Ronk Ruby C. | 8 | Pt SE ⁴ | | | | 37 | | 900 | | 900 |
| Harshbarger John W. Lillus | 9 | Pt E ² SE ⁴ | | | | 37 | 75 | 900 | | 900 |

SECTION No. 10

Congressional Township No. 17, R. 3

SCALE: Forty rods to an inch, or ten rods to a space, Congress Land, which is one mile square for a section.
 Number of acres in this section, according to United States Survey, _____



MONTGOMERY COUNTY, INDIANA, 1932

Assessor's Plat-Book for Clark Township No. 17

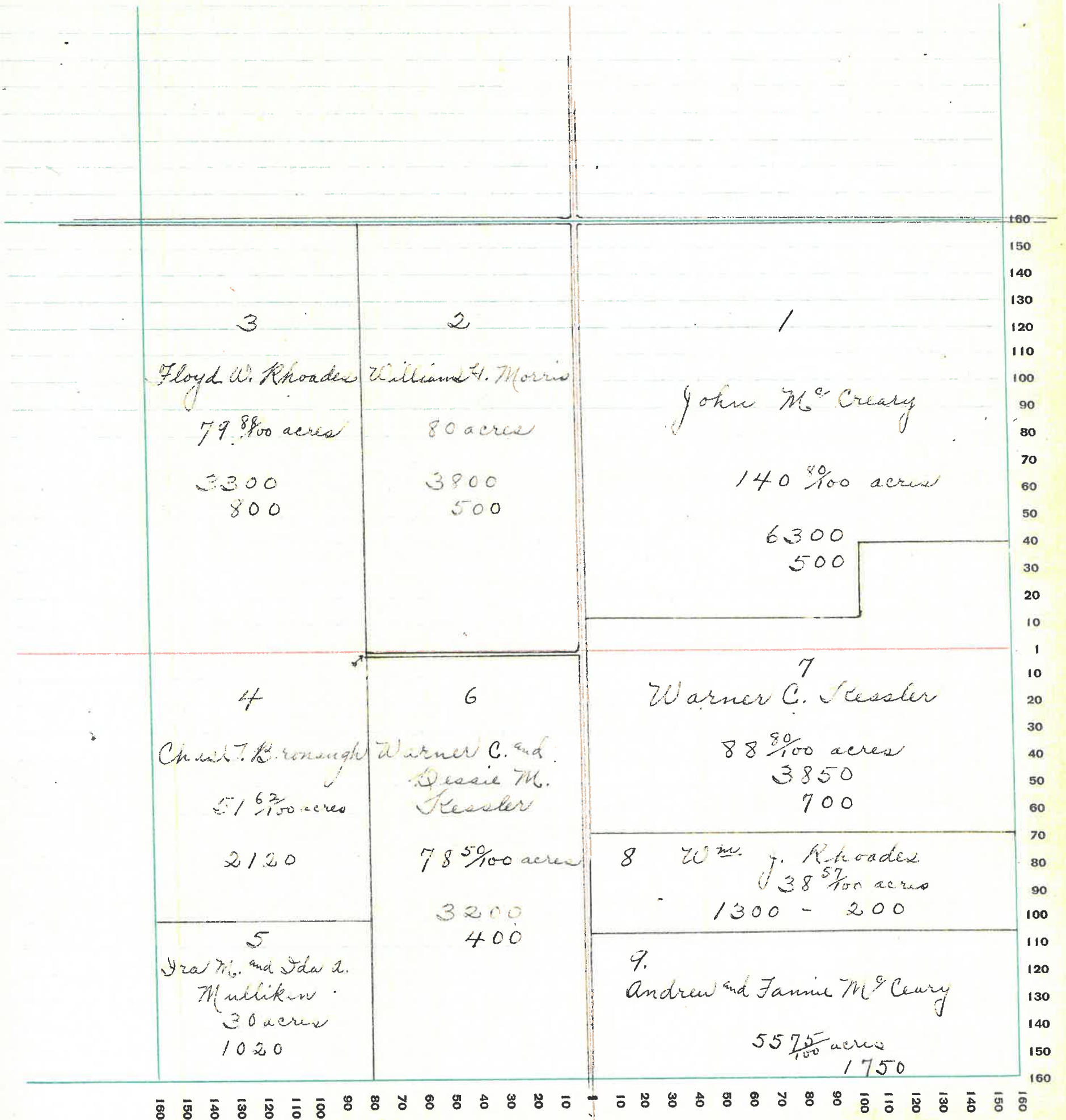
PT. WAYNE FIG. CO. FT. WAYNE, IND.

| NAMES OF OWNERS | Number on Plat | DESCRIPTION | Section | Township | Range | Acres | Hundredths | Value of Lands | Value of Improve-ments | Value of Lands and Improve-ments |
|--|----------------|-----------------------------------|---------|----------|-------|-------|------------|----------------|------------------------|----------------------------------|
| M ^r Creary John | 1 | Pt NE ⁴ | 11 | 17 | 3 | 140 | 80 | 6300 | 500 | 6800 |
| Morris William H. | 2 | E ² NW ⁴ | | | | 80 | | 3800 | 500 | 4300 |
| Rhoades Floyd W. | 3 | W ² NW ⁴ | | | | 79 | 99 | 3300 | 800 | 4100 |
| Kronaugh Chas. J. | 4 | Pt W ² SW ⁴ | | | | 51 | 62 | 2120 | | 2120 |
| Mulliken Ira M. + Ida A. | 5 | Pt W ² SW ⁴ | | | | 30 | | 1020 | | 1020 |
| Kessler Warner C. 3d Dessie M. | 6 | Pt E ² SW ⁴ | | | | 78 | 50 | 3200 | 400 | 3600 |
| Kessler Warner C. | 7 | Pt E ² | | | | 88 | 80 | 3850 | 700 | 4550 |
| Rhoades W ^m J. | 8 | Pt SE ⁴ | | | | 38 | 57 | 1300 | 200 | 1500 |
| M ^r Creary Andrew 2d + Fannie | 9 | Pt SE ⁴ | | | | 55 | 75 | 1750 | | 1750 |

SECTION No. 11

Congressional Township No. 17, R. 3

SCALE: Forty rods to an inch, or ten rods to a space, Congress Land, which is one mile square for a section.
 Number of acres in this section, according to United States Survey, _____



MONTGOMERY COUNTY, INDIANA, 1932

Assessor's Plat-Book for Clark Township No. 17

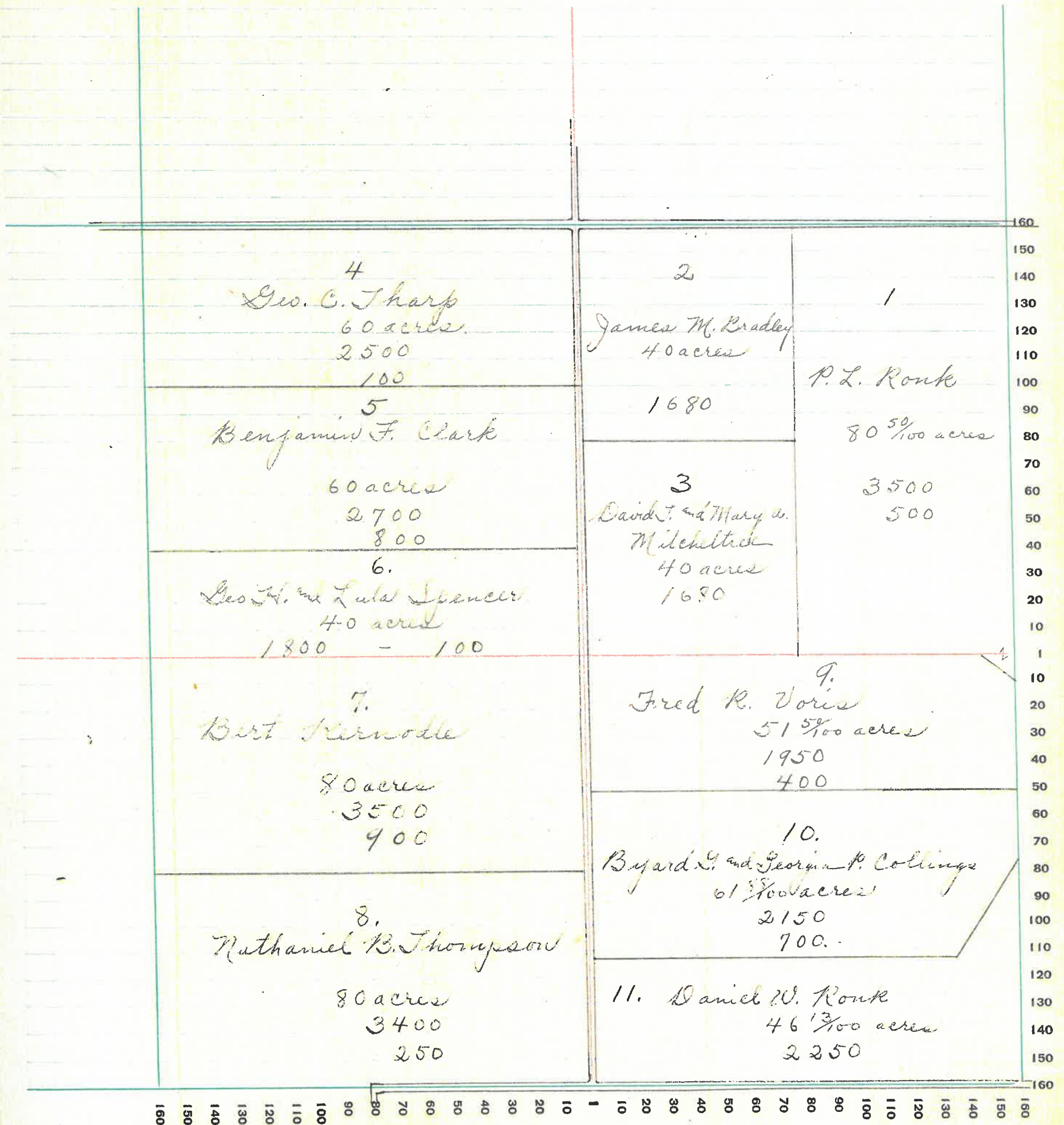
PT. WAYNE REG. CO. PT. WAYNE, IND.

| NAMES OF OWNERS | Number on Plat | DESCRIPTION | Section | Township | Range | Acres | Hundredths | Value of Lands | Value of Improvements | Value of Lands and Improvements |
|---|----------------|------------------------------------|---------|----------|-------|-------|------------|----------------|-----------------------|---------------------------------|
| Ronk P. L. | 1 | Pt E ² | 12 | 17 | 3 | 80 | 50 | 3500 | 500 | 4000 |
| Bradley James M. | 2 | N. W ⁴ N E ⁴ | | | | 40 | | 1680 | 600 | 1680 |
| Mitcheltree David J ^{and} Mary A. | 3 | S W ⁴ N E ⁴ | | | | 40 | | 1680 | | 1680 |
| Tharp Geo C. | 4 | Pt N ² N W ⁴ | | | | 60 | | 2500 | 100 | 2600 |
| Clark Benjamin F. | 5 | Pt N W ⁴ | | | | 60 | | 2700 | 800 | 3500 |
| Spencer Geo H. + Lula | 6 | Pt N W ⁴ | | | | 40 | | 1800 | 100 | 1900 |
| Kernodle Bert | 7 | N ² S W ⁴ | | | | 80 | | 3500 | 900 | 4400 |
| Thompson Nathaniel B. | 8 | S ² S W ⁴ | | | | 80 | | 3400 | 250 | 3650 |
| Voris Fred R. | 9 | Pt N ² S E ⁴ | | | | 51 | 50 | 1950 | 400 | 2350 |
| Collings Byard S ^{and} Georgia P. | 10 | Pt S E ⁴ | | | | 61 | 88 | 2150 | 700 | 2850 |
| Ronk Daniel W | 11 | Pt S E ⁴ | | | | 46 | 13 | 2250 | | 2250 |

SECTION No. 12

Congressional Township No. 17, R. 3

SCALE: Forty rods to an inch, or ten rods to a space, Congress Land, which is one mile square for a section.
 Number of acres in this section, according to United States Survey, _____



MONTGOMERY COUNTY, INDIANA, 1932

Assessor's Plat-Book for Clark Township No. 17

PT. WAYNE PTO. CO. PT. WAYNE, IND.

| NAMES OF OWNERS | Number on Plat | DESCRIPTION | Section | Township | Range | Acres | Hundredths | Value of Lands | Value of Improvements | Value of Lands and Improvements |
|---------------------------|----------------|-----------------------------------|---------|----------|-------|-------|------------|----------------|-----------------------|---------------------------------|
| Smith Oscar & Nellie M. | 1 | Pt E ² NE ⁴ | 13 | 17 | 3 | 64 | 80 | 2550 | 600 | 3150 |
| Gates Katherine | 2 | Pt NE ⁴ | | | | 15 | 48 | 650 | 500 | 1150 |
| Spencer Geo H & Lula | 3 | Pt NE ⁴ | | | | 25 | | 950 | 400 | 1350 |
| Ingram Ora & Minnie | 4 | Pt N ² | | | | 134 | | 5680 | 800 | 6480 |
| Wheeler Droy | 5 | Pt W ² NW ⁴ | | | | 78 | | 3450 | | 3450 |
| Kessler Jacob | 6 | W ² SW ⁴ | | | | 80 | | 3450 | 300 | 3750 |
| Stringer Mary E. | 7 | Pt SW ⁴ | | | | 20 | 17 | 700 | 200 | 900 |
| Lawton Thos. B. & Theresa | 8 | Pt SW ⁴ | | | | 43 | 15 | 1680 | 450 | 2130 |
| Claypool Calvin J. | 9 | Pt S ² | | | | 83 | 11 | 3450 | 500 | 3950 |
| Davidson Samuel H. | 10 | Pt SE ⁴ | | | | 49 | 23 | 1960 | 400 | 2360 |
| Jordan Harry C. | 11 | Pt SE ⁴ | | | | 41 | | 1650 | | 1650 |
| Miller Daniel L | 12 | Pt SE ⁴ | | | | 8 | 22 | 350 | 300 | 650 |

SECTION No. 13

Congressional Township No. 17, R. 3

SCALE: Forty rods to an inch, or ten rods to a space, Congress Land, which is one mile square for a section.
 Number of acres in this section, according to United States Survey, _____



MONTGOMERY COUNTY, INDIANA, 1932

Assessor's Plat-Book for Clark Township No. 17

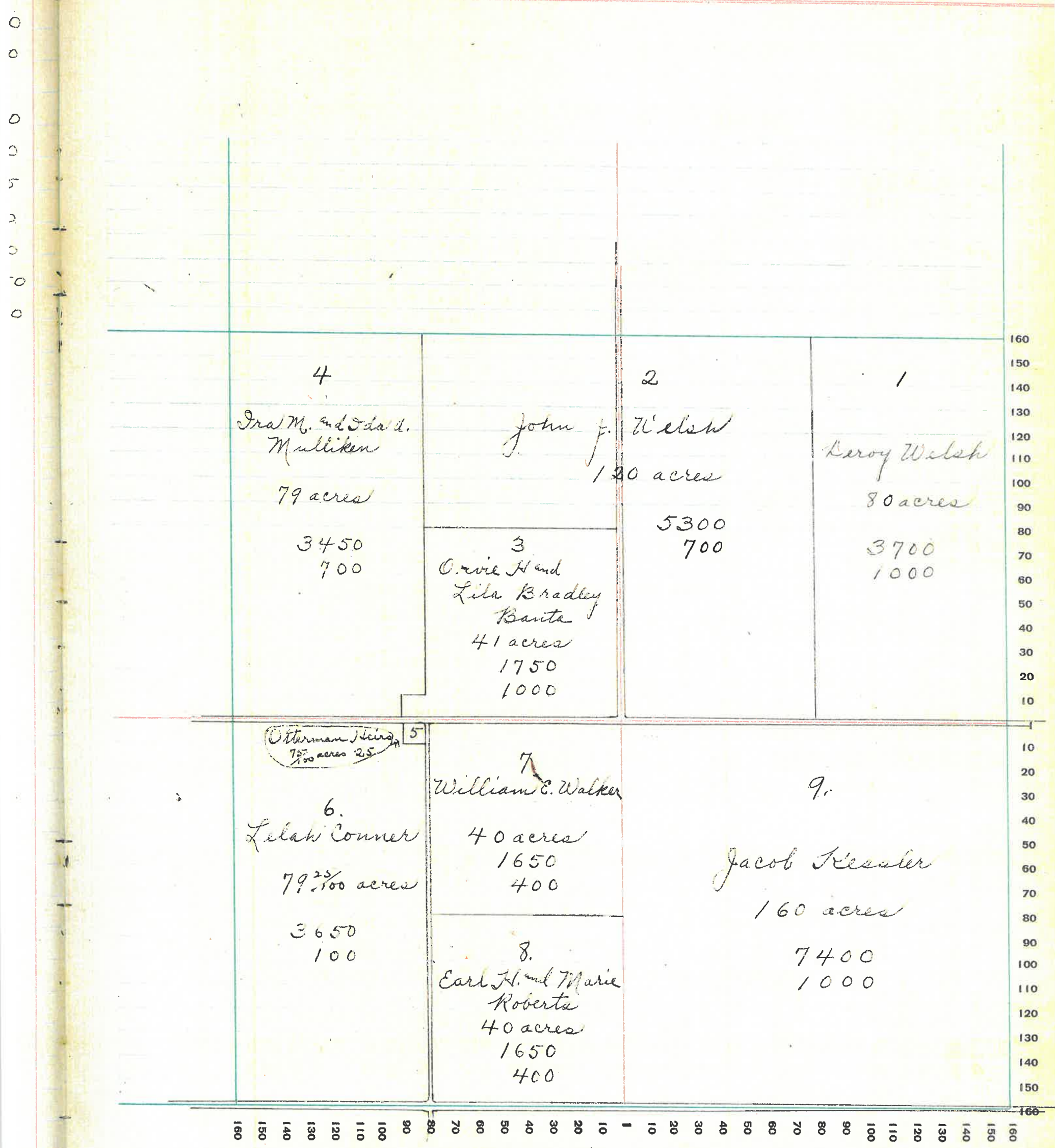
PT. WAYNE PLS. CO. PT. WAYNE, IND.

| NAMES OF OWNERS | Number on Plat | DESCRIPTION | Section | Township | Range | Acres | Hundredths | Value of Lands | Value of Improve-ments | Value of Lands and Improve-ments |
|--|----------------|-----------------------------------|---------|----------|-------|-------|------------|----------------|------------------------|----------------------------------|
| Welsh Keroy | 1 | E ² NE ⁴ | 14 | 17 | 3 | 80 | | 3700 | 1000 | 4700 |
| Welsh John J. Banta Orvie H and Lila Bradley | 2 | Pt NE ² | | | | 120 | | 5300 | 700 | 6000 |
| Mulliken Ira M. + Ida A. | 3 | Pt NW ⁴ | | | | 41 | | 1750 | 1000 | 2750 |
| Ottoman Heirs | 4 | W ² NE ⁴ | | | | 79 | | 3450 | 700 | 4150 |
| Conner Lelah | 5 | Pt W ² SW ⁴ | | | | | 75 | 25 | | 25 |
| Walker William E. | 6 | W ² SW ⁴ | | | | 79 | 25 | 3650 | 100 | 3750 |
| Roberts Carl H. + Marie | 7 | NE ⁴ SW ⁴ | | | | 40 | | 1650 | 400 | 2050 |
| Kessler Jacob | 8 | SE ⁴ SW ⁴ | | | | 40 | | 1650 | 400 | 2050 |
| | 9 | SE ⁴ | | | | 160 | | 7400 | 1000 | 8400 |

SECTION No. 14

Congressional Township No. 17, R. 3

SCALE: Forty rods to an inch, or ten rods to a space, Congress Land, which is one mile square for a section.
 Number of acres in this section, according to United States Survey, _____



MONTGOMERY COUNTY, INDIANA, 1932

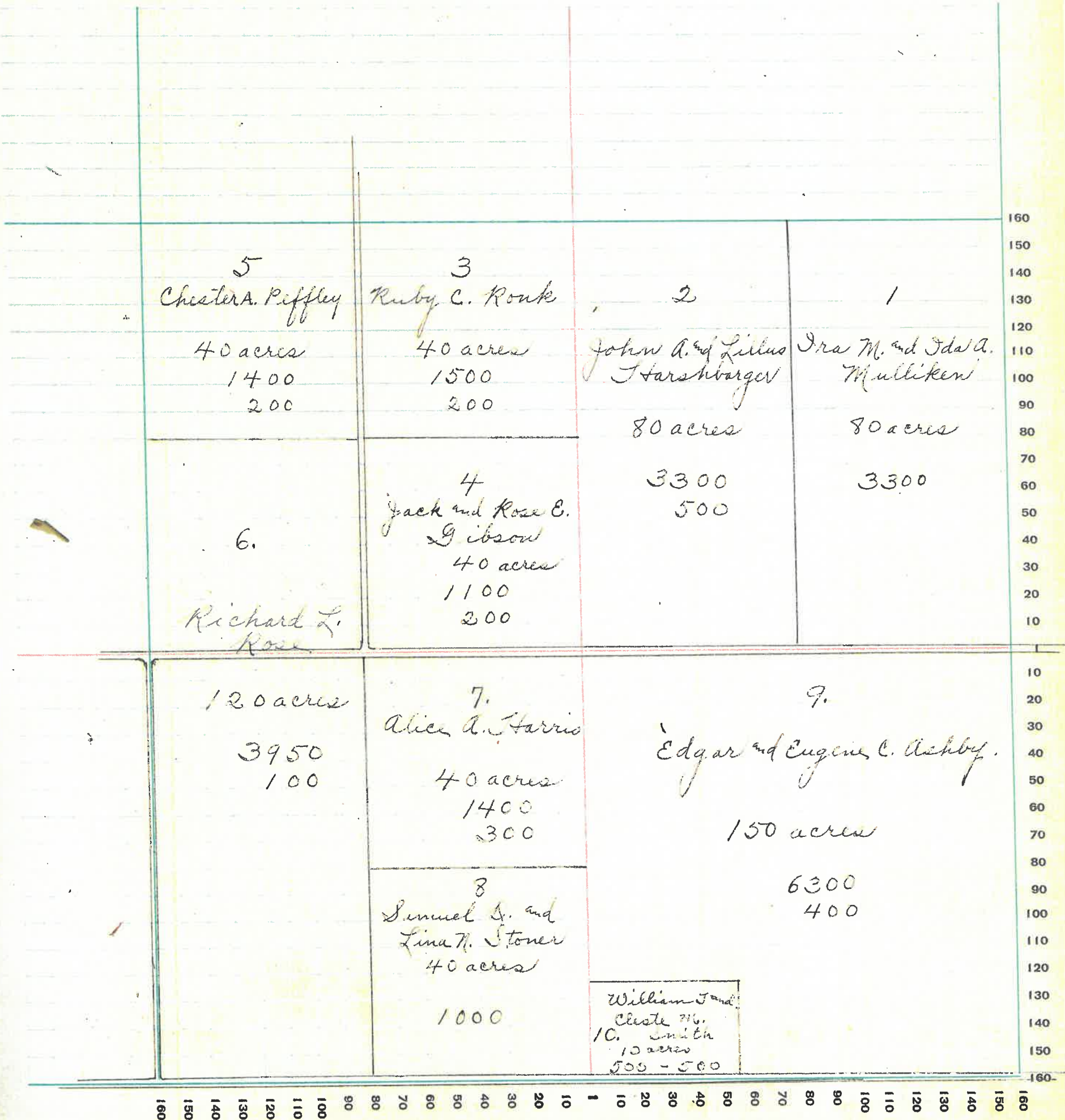
Assessor's Plat-Book for Clark Township No. 17

| NAMES OF OWNERS | Number on Plat | DESCRIPTION | Section | Township | Range | Acres | Hundredths | Value of Lands | Value of Improvements | Value of Lands and Improvements |
|----------------------------------|----------------|-----------------------------------|---------|----------|-------|-------|------------|----------------|-----------------------|---------------------------------|
| Mulliken Ira M. & Ida A. | 1 | E ² N E ⁴ | 15 | 17 | 3 | 80 | | 3300 | | 3300 |
| Harshbarger John W. & Lillie | 2 | W ² N E ⁴ | | | | 80 | | 3300 | 500 | 3800 |
| Runk Ruby C. | 3 | N E ⁴ N W ⁴ | | | | 40 | | 1500 | 200 | 1700 |
| Peffley Chester U. | 5 | N W ⁴ N W ⁴ | | | | 40 | | 1400 | 200 | 1600 |
| Rose Richard L. | 6 | Pt. W ² | | | | 120 | | 3950 | 100 | 4050 |
| Gibson Jack & Rose E. | 4 | S S ⁴ N W ⁴ | | | | 40 | | 1100 | 200 | 1300 |
| Harris Alice A. | 7 | N S ⁴ S W ⁴ | | | | 40 | | 1400 | 300 | 1700 |
| Stoner Samuel B. and Lina N. | 8 | S E ⁴ S W ⁴ | | | | 40 | | 1000 | | 1000 |
| Ashby Edgar C. and Eugene C. | 9 | Pt. S E ⁴ | | | | 150 | | 6300 | 400 | 6700 |
| Smith William J. and Clete M. | 10 | Pt. S E ⁴ | | | | 10 | | 500 | 500 | 1000 |

SECTION No. 15

Congressional Township No. 17, R. 3

SCALE: Forty rods to an inch, or ten rods to a space, Congress Land, which is one mile square for a section.
 Number of acres in this section, according to United States Survey, _____



MONTGOMERY COUNTY, INDIANA, 1932

Assessor's Plat-Book for Clark Township No. 17

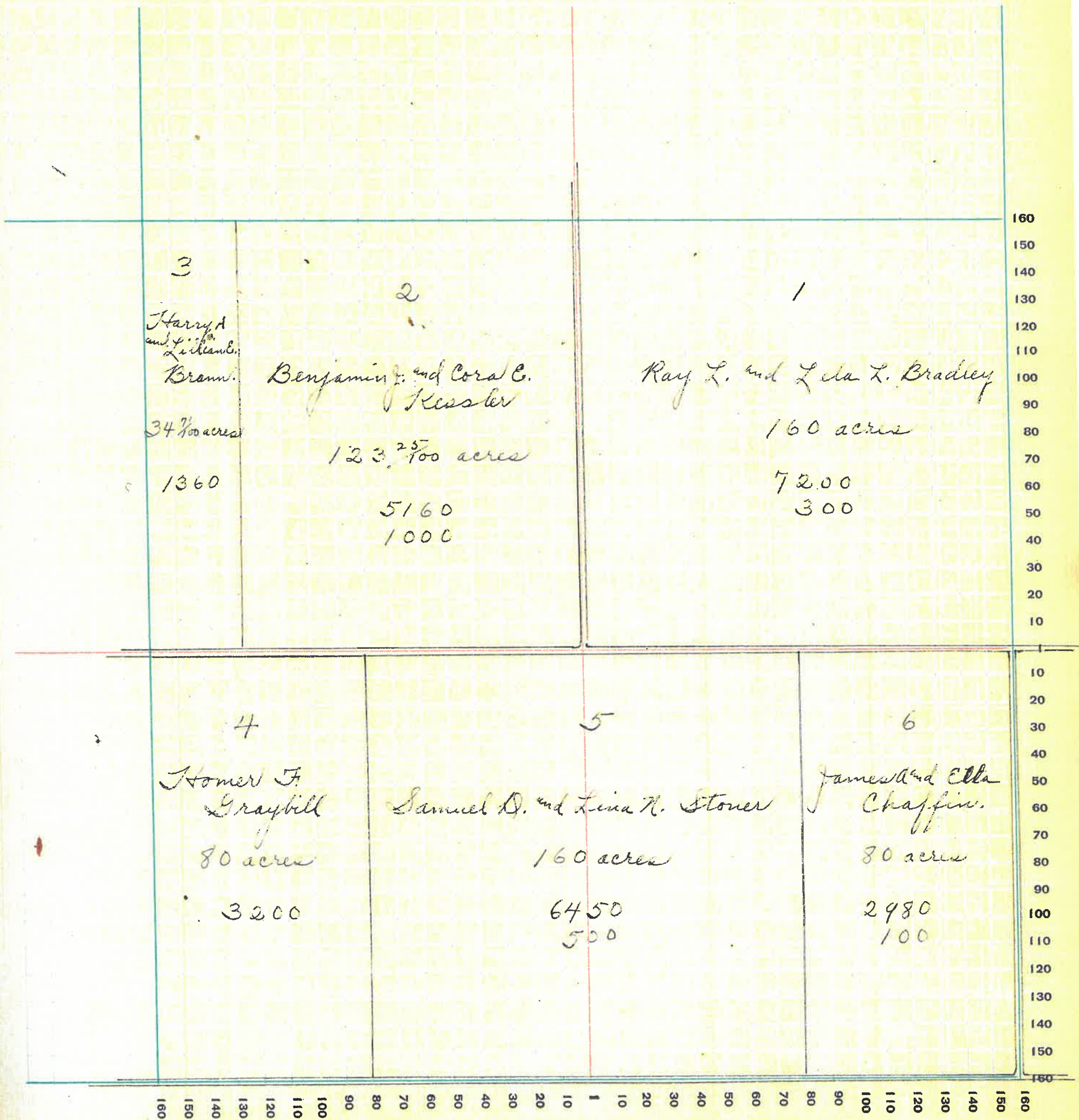
PT. WAYNE PTO. CO. PT. WAYNE, IND.

| NAMES OF OWNERS | Number on Plat | DESCRIPTION | Section | Township | Range | Acres | Hundredths | Value of Lands | Value of Improvements | Value of Lands and Improvements |
|------------------------------------|----------------|---------------------------------|---------|----------|-------|-------|------------|----------------|-----------------------|---------------------------------|
| Bradley Ray L and Lela L. | 1 | NE ⁴ | | 16 | 17 | 3 | 160 | 7200 | 300 | 7500 |
| Kessler Benjamin J. and Cora E. | 2 | Pt NW ⁴ | | | | 123 | 25 | 5160 | 1000 | 6160 |
| Braun Harry A and Lillian E. | 3 | Pt NW ⁴ | | | | 34 | 71 | 1360 | | 1360 |
| Gray Bill Homer F. | 4 | W ¹² SW ⁴ | | | | 80 | | 3200 | | 3200 |
| Stover Samuel D and Lina N. | 5 | Pt S ² | | | | 160 | | 6450 | 500 | 6950 |
| Chaffin James A. and Ella | 6 | E ² SE ⁴ | | | | 80 | | 2980 | 100 | 3080 |

SECTION No. 16

Congressional Township No. 17, R. 3

SCALE: Forty rods to an inch, or ten rods to a space, Congress Land, which is one mile square for a section.
 Number of acres in this section, according to United States Survey, _____



MONTGOMERY COUNTY, INDIANA, 1932

Assessor's Plat-Book for Clark Township No. 17

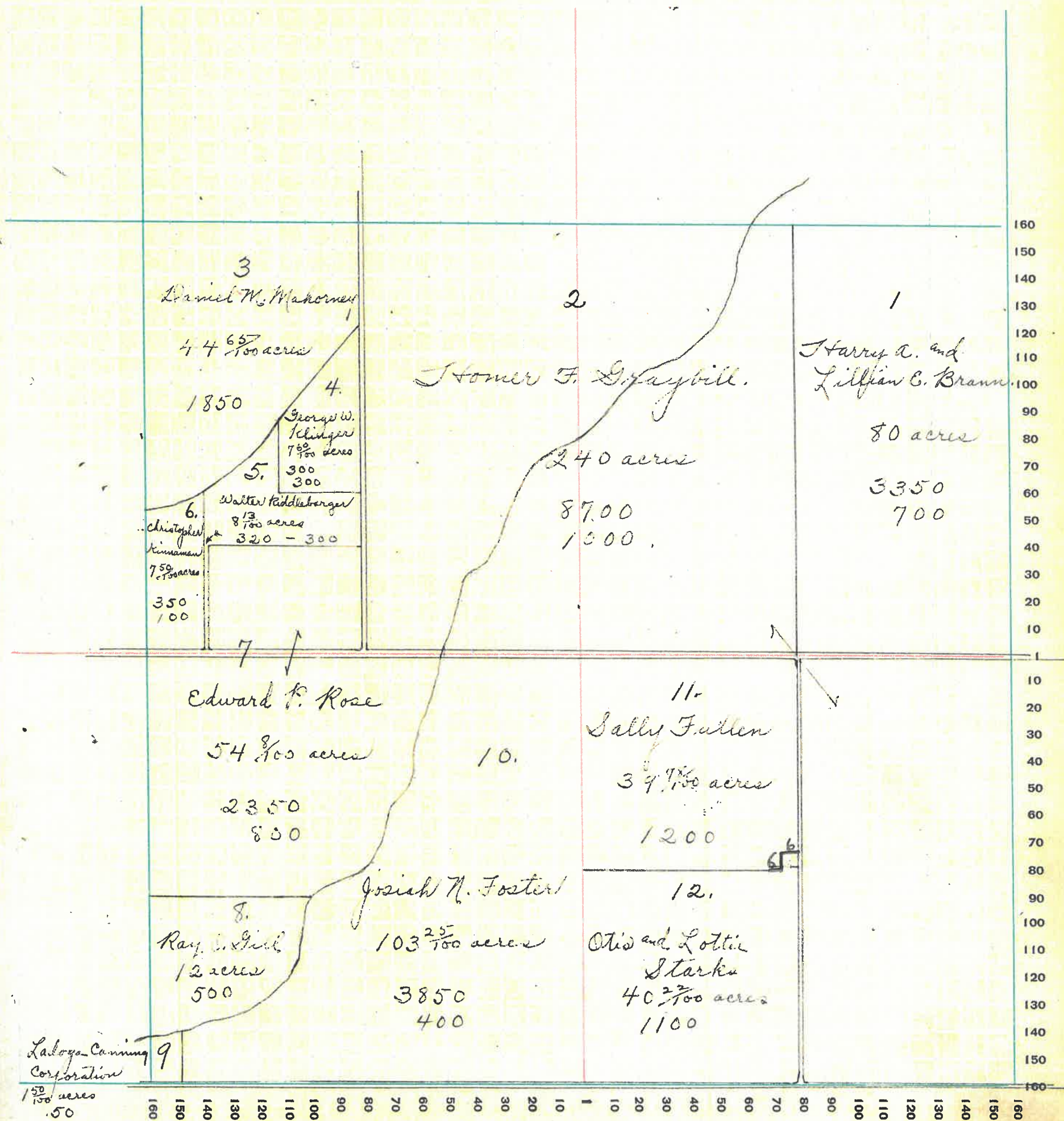
PT. WAYNE PLG. CO. PT. WAYNE, IND.

| NAMES OF OWNERS | Number on Plat | DESCRIPTION | Section | Township | Range | Acres | Hundredths | Value of Lands | Value of Improvements | Value of Lands and Improvements |
|-----------------------------|----------------|------------------------------------|---------|----------|-------|-------|------------|----------------|-----------------------|---------------------------------|
| Bramm Harry A. & Lillian E. | 1 | E ² N. E ⁴ | 17 | 17 | 3 | 80 | | 3350 | 700 | 4050 |
| Graybill Homer F. | 2 | Pt | | | | 240 | | 8700 | 1000 | 9700 |
| Mahorney Daniel M. | 3 | Pt N. W ⁴ | | | | 44 | 65 | 1850 | | 1850 |
| Klinger George W. | 4 | Pt N. W ⁴ | | | | 7 | 60 | 300 | 300 | 600 |
| Kiddlebarger Walter | 5 | Pt N. W ⁴ | | | | 8 | 13 | 320 | 300 | 620 |
| Kinnaman Christopher | 6 | Pt N. W ⁴ | | | | 7 | 50 | 350 | 100 | 450 |
| Rose Edward P. | 7 | Pt W ² | | | | 54 | 08 | 2350 | 800 | 3150 |
| Gill Ray O. | 8 | Pt S W ⁴ | | | | 12 | | 500 | | 500 |
| Ladoga Canning Corp. | 9 | Pt S W ⁴ | | | | 1 | 50 | 50 | | 50 |
| Foster Josiah N. | 10 | Pt S W ⁴ | | | | 103 | 25 | 3850 | 400 | 4250 |
| Fuller Sally | 11 | Pt W ² S E ⁴ | | | | 39 | 78 | 1200 | | 1200 |
| Stark Otis & Lottie | 12 | Pt W ² S E ⁴ | | | | 40 | 22 | 1100 | | 1100 |

SECTION No. 17

Congressional Township No. 17, R. 3

SCALE: Forty rods to an inch, or ten rods to a space, Congress Land, which is one mile square for a section.
 Number of acres in this section, according to United States Survey, _____



MONTGOMERY COUNTY, INDIANA, 1932

Assessor's Plat-Book for Clark Township No. 17

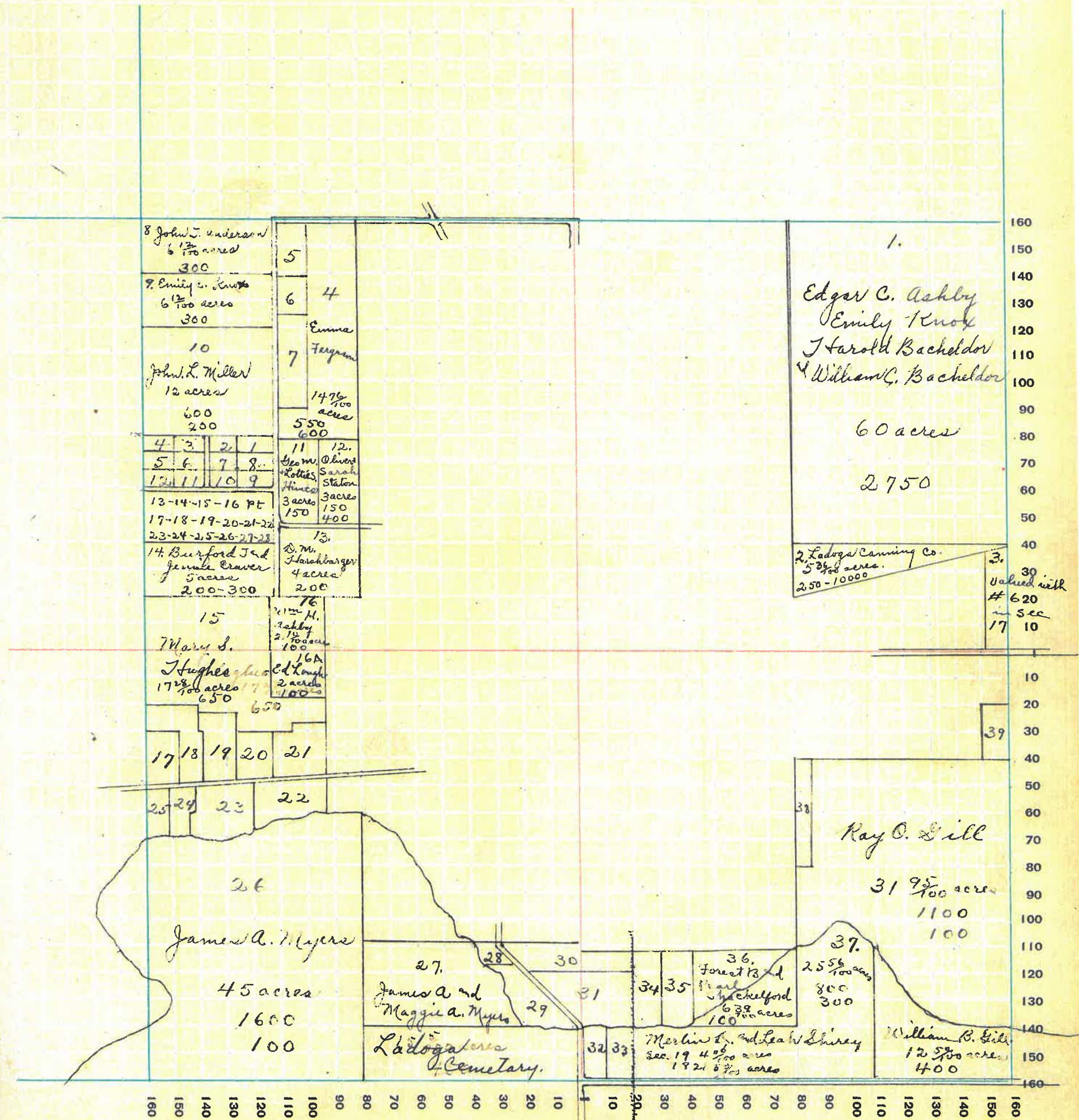
PT. WAYNE PLS. CO. PT. WAYNE, IND.

| NAMES OF OWNERS | Number on Plat | DESCRIPTION | Section | Township | Range | Acres | Hundredths | Value of Lands | Value of Improvements | Value of Lands and Improvements |
|--|----------------|--|---------|----------|-------|-------|------------|----------------|-----------------------|---------------------------------|
| Abby Edgar & Knox Emily and Bachelor & Harold and Bachelor W.C. | 1 | Pt NE ⁴ | 18 | 17 | 3 | 60 | | 2750 | | 2750 |
| Ladoga Canning Company | 2 | Pt NE ⁴ | | | | | | 250 | 10000 | 10250 |
| Valued with #6 Sec 17 | 3. | | | | | | | | | |
| Ferguson Emma F. | 4. | Pt NW ⁴ | | | | 14 | 76 | 550 | 600 | 1150 |
| M ^r Kinsey Ellen M. | 5 | Pt W ² NW ⁴ | | | | 1 | | 40 | 200 | 240 |
| M ^r Kinsey Jonathan | 6 | Pt NW ⁴ | | | | | 50 | 20 | | 20 |
| Gentry James | 7 | Pt W ² NW ⁴ | | | | | 252 | 40 | 250 | 290 |
| Anderson John J. | 8 | Pt W ² NW ⁴ | | | | | 612 | 300 | | 300 |
| Knox Emily | 9 | Pt W ² NW ⁴ | | | | | 612 | 300 | | 300 |
| Miller John L. | 10 | Pt W ² NW ⁴ | | | | | 12 | 600 | 200 | 800 |
| James Geo M. and Lottie S | 11 | Pt W ² NW ⁴ | | | | | 3 | 150 | | 150 |
| Staton Oliver and Sarah | 12 | Pt W ² NW ⁴ | | | | | 3 | 150 | 400 | 550 |
| Harshbarger D. M. | 13 | Pt W ² NW ⁴ | | | | | 4 | 200 | | 200 |
| Craver Burford J. and Jennie | 14 | Pt W ² NW ⁴ | | | | | 5 | 200 | 300 | 500 |
| Hughes Mary S. | 15 | Pt W ² | | | | | 17 | 28 | 650 | 650 |
| Ashby W ^m J. | 16 | Pt W ² NW ⁴ | | | | | 2 | 10 | 100 | 100 |
| Benson Martin J. | 17 | Pt SW ⁴ | | | | | 1 | 47 | 50 | 50 |
| Goodbar Florence Cope | 18 | Pt | | | | | 2 | 82 | 100 | 500 |
| Martin William and Mary B. | 19 | Pt W ² SW ⁴ | | | | | 2 | 25 | 50 | 300 |
| Vanderveer Phoebe C. | 20 | Pt SW ⁴ | | | | | 8 | 4 | 100 | 750 |
| Brunton Frank W. | 21 | Pt SW ⁴ | | | | | 1 | 80 | 50 | 500 |
| Rivitta James A. | 22 | Pt W ² SW ⁴ | | | | | 1 | 25 | 80 | 80 |
| Jenkins Mary V. | 23 | Pt W ² SW ⁴ | | | | | 5 | 53 | 150 | 250 |
| Benson Martin J. | 24 | Pt SW ⁴ | | | | | 6 | 6 | 50 | 500 |
| Yelton Chas and Eva M. | 25 | Pt SW ⁴ | | | | | 1 | | 40 | 250 |
| Myers James A. | 26 | Pt W ² SW ⁴ | | | | | 4 | 5 | 1600 | 100 |
| Myers James A. and Maggie A. | 27 | Pt SW ⁴ | | | | | 1 | 50 | 450 | 450 |
| Havens Geo L. and Chas and James and Frank E. Davis | 28 | Pt SW ⁴ | | | | | 2 | 25 | 40 | 40 |
| Brunst Herman C. and Lucy | 29 | Pt E ² SW ⁴ | | | | | 3 | 50 | 50 | 40 |
| Parker Wallace and Eleie | 30 | Pt E ² | | | | | 4 | 17 | 200 | 600 |
| Parker Mary M. | 31 | Pt E ² | | | | | 4 | 75 | 210 | 210 |
| Marshall Mary | 32 | Pt SE ⁴ | | | | | 1 | | 30 | 30 |
| Jerry Mary J. | 33 | Pt SE ⁴ | | | | | 1 | | 30 | 50 |
| Weaver Edith M. | 34 | Pt SE ⁴ | | | | | 1 | 50 | 80 | 80 |
| Cummings Marion N. | 35 | Pt | | | | | 2 | 11 | 80 | 80 |
| Shackelford Forest B. and Pearl | 36 | Pt | | | | | 6 | 39 | 100 | 100 |
| Shirey Merlin D. and Leah | 37 | Pt SE ⁴ | | | | | 2 | 56 | 800 | 300 |
| Rose Richard and Minty | 38 | Pt SE ⁴ | | | | | 1 | 05 | 40 | 40 |
| Alfrey John G. and Laura | 39 | Pt SE ⁴ | | | | | 1 | 05 | 50 | 50 |
| Life Estate Catherine Alfrey Fee | 40 | Pt SE ⁴ | | | | | 3 | 1 | 95 | 1100 |
| Gill Ray O. | 41 | Pt SE ⁴ | | | | | 2 | 50 | 400 | 400 |
| Gill William B. | 165 | Pt W ² | | | | | 2 | | 100 | 100 |
| Lough Ed. | | Connettsville | | | | | | | | |
| Crowder James A. and Elizabeth | | Pt Lot 1 and 1/100 acres Sec 18 | | | | | | 40 | 100 | 140 |
| Crowder James A. and Elizabeth | | Pt Lot 1 | | | | | | 20 | | 20 |
| Thomas Edward and Emily | | Lots 8-9 | | | | | | 80 | 100 | 180 |
| M ^r Nutty John W | | Lots 2-7-10 and 1/100 acres Sec 18 | | | | | | 100 | 150 | 250 |
| Branson Lillie F. | | Lots 11-3 and 1/100 acres Sec 18 | | | | | | 50 | 50 | 100 |
| Carmichael Sam | | Lot 6 | | | | | | 40 | 80 | 120 |
| Carmichael Samuel H. | | Lots 4-5-12 | | | | | | 50 | 100 | 150 |
| Craver Burford and Jennie | | Lots 13-14-15-16 Pt. 17-18-19-20- 21-22-23-24-25-26-27-28 | | | | | | 250 | 300 | 550 |

SECTION No. 18.

Congressional Township No. 17, R. 3.

SCALE: Forty rods to an inch, or ten rods to a space, Congress Land, which is one mile square for a section.
 Number of acres in this section, according to United States Survey, _____



MONTGOMERY COUNTY, INDIANA, 1932

Assessor's Plat-Book for Clark Township No. 17

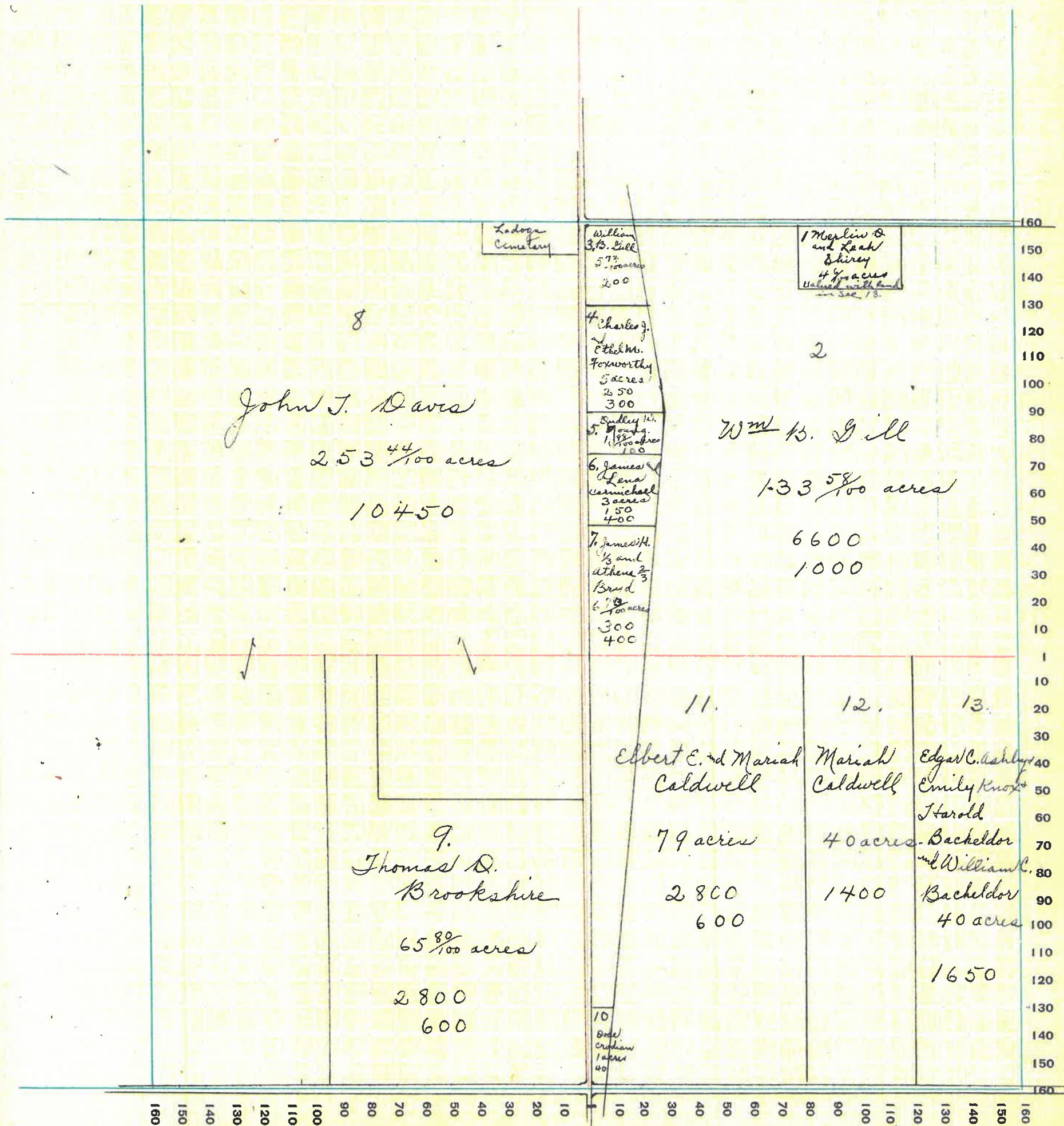
PT. WAYNE FIG. CO. PT. WAYNE, IND.

| NAMES OF OWNERS | Number on Plat | DESCRIPTION | Section | Township | Range | Acres | Hundredths | Value of Lands | Value of Improvements | Value of Lands and Improvements |
|--|----------------|---|---------|----------|-------|-------|------------|-----------------------------|-----------------------|---------------------------------|
| Shirey Merlin D & Leah | 1 | Pt NE ⁴ | 19 | 17 | 3 | 4 | 06 | valued with land in Sec. 12 | | |
| Gill William B. | 2 | Pt NE ⁴ | | | | 133 | 58 | 6600 | 1000 | 7600 |
| Gill William B. | 3 | Pt NE ⁴ | | | | 5 | 72 | 200 | | 200 |
| Foxworthy Charles & Ethel M. | 4 | Pt NE ⁴ | | | | 5 | | 250 | 200 | 550 |
| Young Dudley W. | 5 | Pt NE ⁴ | | | | 1 | 98 | 100 | | 100 |
| Carmichael James & Rena | 6 | Pt NE ⁴ | | | | 3 | | 150 | 400 | 550 |
| Byrd James H & ind Athena | 7 | Pt NE ⁴ | | | | 6 | 73 | 300 | 400 | 700 |
| Davis John J. | 8 | Pt W ² | | | | 253 | 44 | 10450 | | 10450 |
| Brookshire Thomas D. | 9 | Pt SW ⁴ | | | | 65 | 80 | 2800 | 600 | 3400 |
| Croshaw Dode | 10 | Pt SE ⁴ | | | | 1 | | 40 | | 40 |
| Caldwell Elbert C & ind Mariah | 11 | Pt SE ⁴ | | | | 79 | | 2800 | 600 | 3400 |
| Caldwell Mariah | 12 | W ² E ² SE ⁴ | | | | 40 | | 1400 | | 1400 |
| Ashby Edgar C. & ind Knock Ethily & ind Bachelder Harold & ind | | | | | | | | | | |
| Bachelder William C. | 13 | E ² E ² SE ⁴ | | | | 40 | | 1650 | | 1650 |

SECTION No. 19

Congressional Township No. 17, R. 3

SCALE: Forty rods to an inch, or ten rods to a space, Congress Land, which is one mile square for a section.
 Number of acres in this section, according to United States Survey, _____



MONTGOMERY COUNTY, INDIANA, 1932

Assessor's Plat-Book for Clark Township No. 17

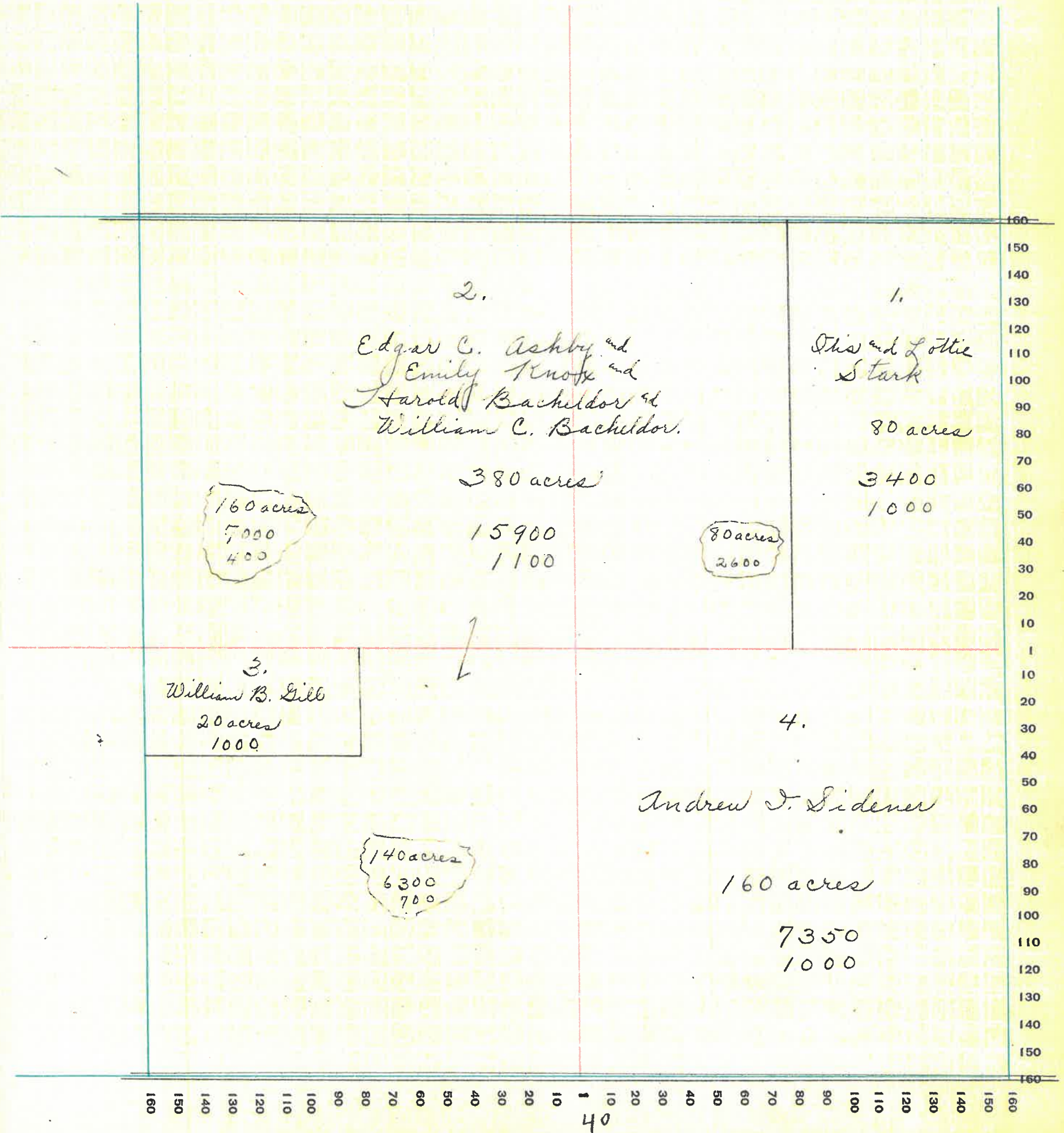
PT. WAYNE FIG. CO. PT. WAYNE, IND.

| NAMES OF OWNERS | Number on Plat | DESCRIPTION | Section | Township | Range | Acres | Hundredths | Value of Lands | Value of Improvements | Value of Lands and Improvements |
|--|----------------|---------------------|---------|----------|-------|-------|------------|----------------|-----------------------|---------------------------------|
| Stark Ethel and Lottie Ashby Edgar C. and Knox Emily and Bachelder Harold and Bachelder William C. | 1 | E 27 E 4 | 20 | 17 | 3 | 80 | | 3400 | 1000 | 4400 |
| Gill William B. | 2 | Pt N 2 and Pt S W 4 | | | | 380 | | 15900 | 1100 | 17000 |
| Sidener Andrew J. | 3 | Pt S W 4 | | | | 20 | | 1000 | | 1000 |
| | 4 | S E 4 | | | | 160 | | 7350 | 1000 | 8350 |

SECTION No. 20

Congressional Township No. 17, R. 3

SCALE: Forty rods to an inch, or ten rods to a space, Congress Land, which is one mile square for a section.
Number of acres in this section, according to United States Survey, _____



MONTGOMERY COUNTY, INDIANA, 1932

Assessor's Plat-Book for Clark Township No. 17


PT. WAYNE FIG. CO. PT. WAYNE, IND.

| NAMES OF OWNERS | Number on Plat | DESCRIPTION | Section | Township | Range | Acres | Hundredths | Value of Lands | Value of Improvements | Value of Lands and Improvements |
|------------------------|----------------|--------------------|---------|----------|-------|-------|------------|-----------------------------|-----------------------|---------------------------------|
| Stark Rowena | 1 | Pt NE ⁴ | 21 | 17 | 3 | 20 | | valued with land in sec. 22 | | |
| Otterman Earl M | 2 | Pt | | | | 105 | | 3775 | 450 | 4225 |
| Otterman Elmer E. | 3 | Pt. | | | | 105 | | 3775 | 450 | 4225 |
| Stoner Samuel & Lina H | 4 | Pt W ² | | | | 227 | 75 | 7300 | 1000 | 8300 |
| Dean Floyd J. | 5 | Pt S ² | | | | 85 | 50 | 3400 | 200 | 3600 |
| Clahani Jennie | 6 | Pt SE ⁴ | | | | 94 | 50 | 3760 | 300 | 4060 |

SECTION No. 21

Congressional Township No. 17, R. 3

SCALE: Forty rods to an inch, or ten rods to a space, Congress Land, which is one mile square for a section.
 Number of acres in this section, according to United States Survey, _____



160
150
140
130
120
110
100
90
80
70
60
50
40
30
20
10
1
10
20
30
40
50
60
70
80
90
100
110
120
130
140
150
160

42

MONTGOMERY COUNTY, INDIANA, 1932

Assessor's Plat-Book for Clark Township No. 17

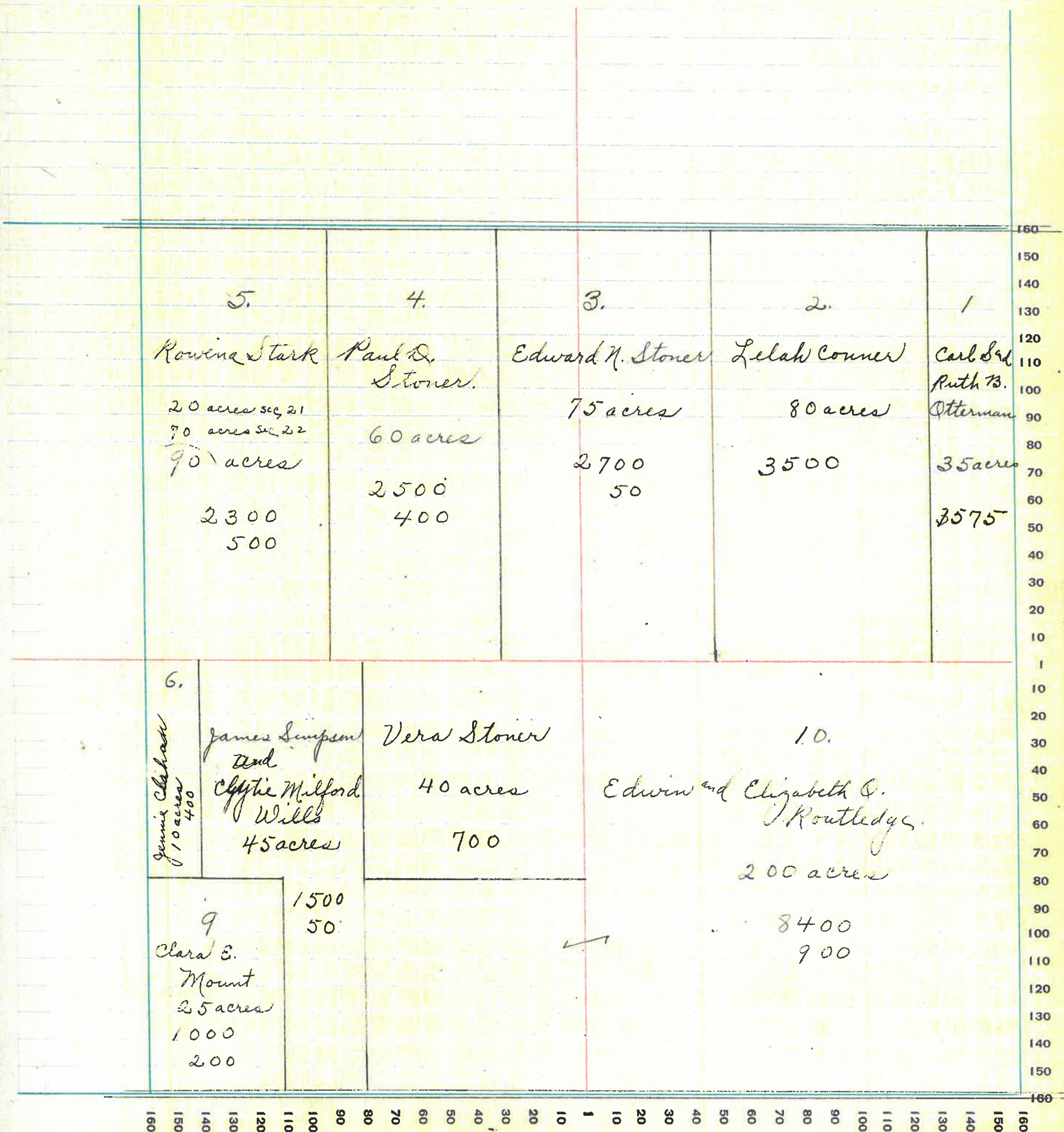
PT. WAYNE FIG. CO. PT. WAYNE, IND.

| NAMES OF OWNERS | Number on Plat | DESCRIPTION | Section | Township | Range | Acres | Hundredths | Value of Lands | Value of Improvements | Value of Lands and Improvements |
|---------------------------------------|----------------|--------------------|----------------------|----------|----------|--------|------------|----------------|-----------------------|---------------------------------|
| Otterman Carl and Ruth B | 1 | Pt NE ⁴ | 22 | 17 | 3 | 35 | | 1575 | | 1575 |
| Conner Lelah | 2 | Pt NE ⁴ | | | | 80 | | 3500 | | 3500 |
| Stoner Edward N. | 3 | Pt N ² | | | | 75 | | 2700 | 50 | 2750 |
| Stoner Paul D. | 4 | Pt NW ⁴ | | | | 60 | | 2500 | 400 | 2900 |
| Stark Rowena | 5 | Pt NW ⁴ | 20 acres 70 acres | 21 22 | 17 17 | 3 3 | 90 | 2300 | 500 | 2800 |
| Clahan Jennie | 6 | Pt SW ⁴ | | | | 10 | | 400 | | 400 |
| Stoner Vera | 7 | Pt SW ⁴ | | | | 40 | | 700 | | 700 |
| Wills James Simpson Clytie Milford | 8 | Pt SW ⁴ | | | | 45 | | 1500 | 50 | 1550 |
| Mount Clara E. | 9 | Pt SW ⁴ | | | | 25 | | 1000 | 200 | 1200 |
| Routledge Edwin and Elizabeth Q. | 10 | Pt S ² | | | | 200 | | 8400 | 900 | 9300 |

SECTION No. 22

Congressional Township No. 17, R. 3

SCALE: Forty rods to an inch, or ten rods to a space, Congress Land, which is one mile square for a section.
 Number of acres in this section, according to United States Survey, _____



MONTGOMERY COUNTY, INDIANA, 1932

Assessor's Plat-Book for Clark Township No. 17

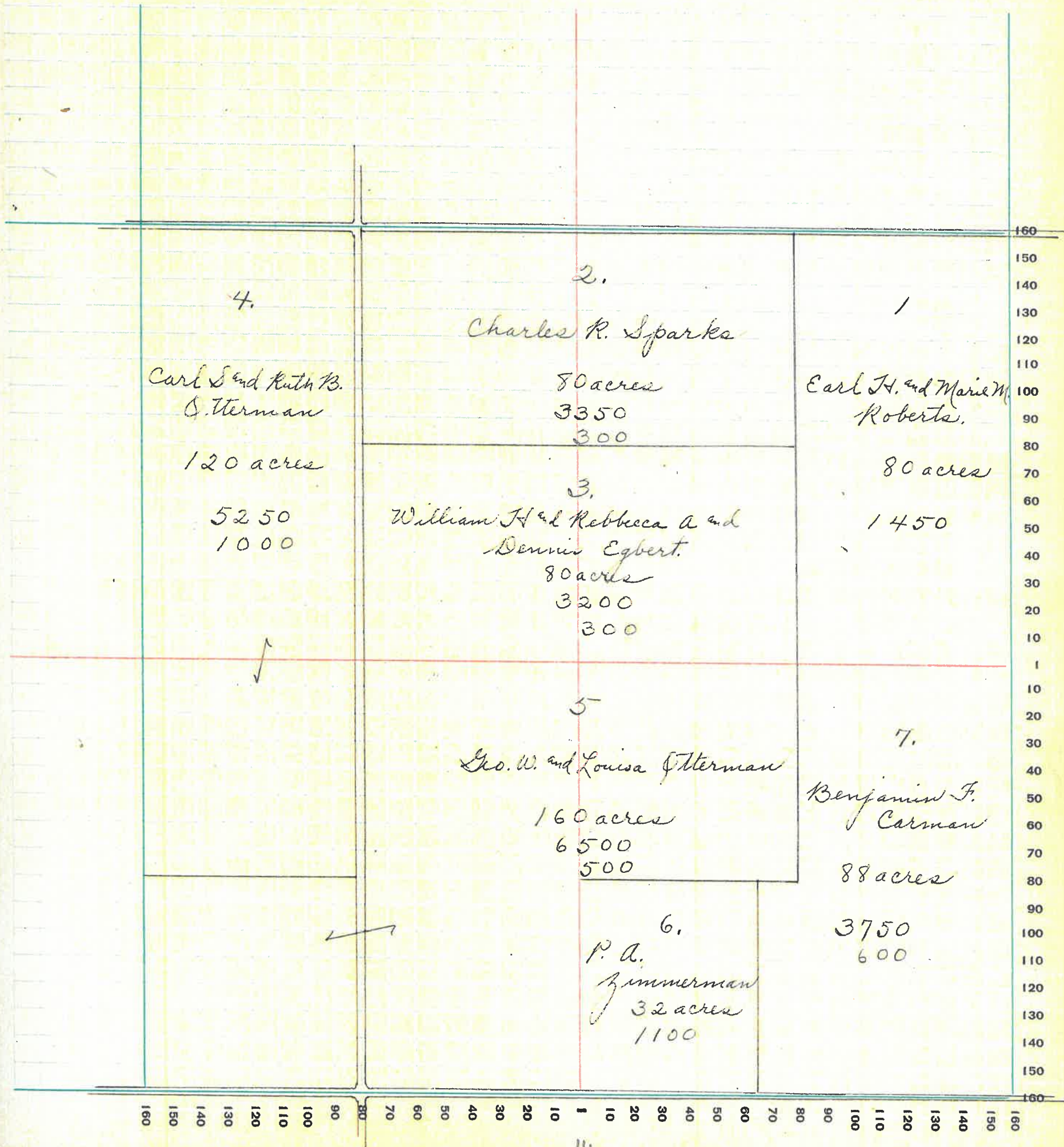
PT. WAYNE PLS. CO., PT. WAYNE, IND.

| NAMES OF OWNERS | Number on Plat | DESCRIPTION | Section | Township | Range | Acres | Hundredths | Value of Lands | Value of Improve-ments | Value of Lands and Improve-ments |
|--|----------------|----------------------------------|---------|----------|-------|-------|------------|----------------|------------------------|----------------------------------|
| Roberts Earl H. and Marie M. | 1 | E ² 76 E ⁴ | 23 | 17 | 3 | 80 | | 1450 | | 1450 |
| Sparks Charles R. | 2 | Pt 76 ² | | | | 80 | | 3350 | 300 | 3650 |
| Egbert William H. and Rebecca A. and Dennis | 3 | Pt 76 ² | | | | 80 | | 3200 | 300 | 3500 |
| Osterman Carl S. Ruth K. | 4 | Pt W ² | | | | 120 | | 5250 | 1000 | 6250 |
| Osterman Geo. W. & Louisa | 5 | Pt S ² | | | | 160 | | 6500 | 500 | 7000 |
| Zimmerman P. A. | 6 | Pt SW + SE ⁴ | | | | 32 | | 1100 | | 1100 |
| Carman Benjamin F. | 7 | Pt SE ⁴ | | | | 88 | | 3750 | 600 | 4350 |

SECTION No. 23

Congressional Township No. 17, R. 3

SCALE: Forty rods to an inch, or ten rods to a space, Congress Land, which is one mile square for a section.
 Number of acres in this section, according to United States Survey, _____



MONTGOMERY COUNTY, INDIANA, 1932

Assessor's Plat-Book for Clark Township No. 17

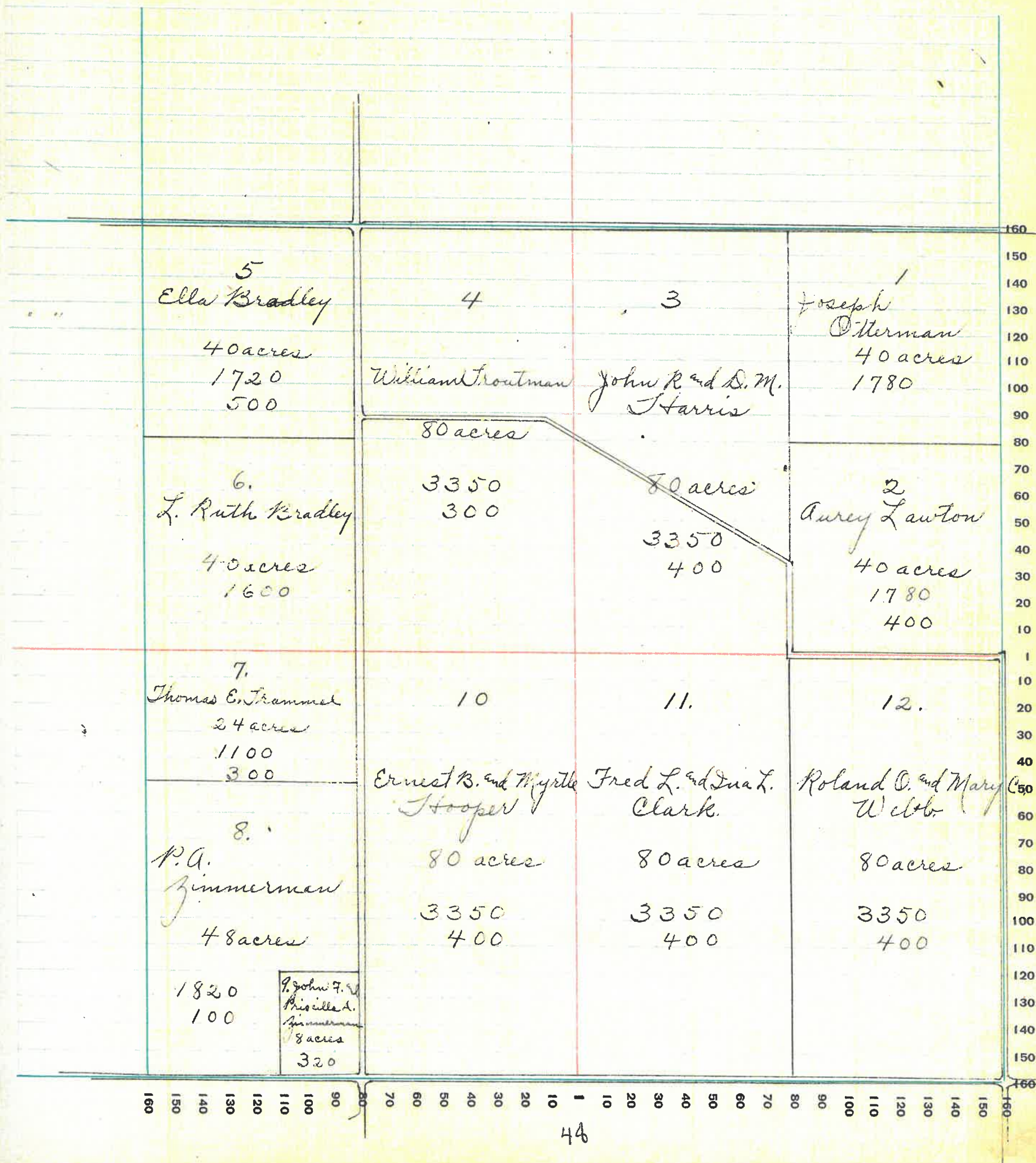
PT. WAYNE FIG. CO. PT. WAYNE, IND.

| NAMES OF OWNERS | Number on Plat | DESCRIPTION | Section | Township | Range | Acres | Hundredths | Value of Lands | Value of Improve-ments | Value of Lands and Improve-ments |
|--------------------------------------|----------------|-----------------------------------|---------|----------|-------|-------|------------|----------------|------------------------|----------------------------------|
| Otterman Joseph. | 1 | NE ⁴ NE ⁴ | 24 | 17 | 3 | 40 | | 1780 | | 1780 |
| Lawton Aurey | 2 | SE ⁴ NE ⁴ | | | | 40 | | 1780 | 400 | 2180 |
| Harris John R. 2d B.M. | 3 | W ² NE ⁴ | | | | 80 | | 3350 | 400 | 3750 |
| Troutman William | 4 | E ² NW ⁴ | | | | 80 | | 3350 | 300 | 3650 |
| Bradley Ella | 5 | NW ⁴ NW ⁴ | | | | 40 | | 1720 | 500 | 2220 |
| Bradley L. Ruth | 6 | SW ⁴ NW ⁴ | | | | 40 | | 1600 | | 1600 |
| Frammel Thomas E. | 7 | Pt W ² SW ⁴ | | | | 24 | | 1100 | 300 | 1400 |
| Zimmerman P. A. | 8 | Pt W ² SW ⁴ | | | | 48 | | 1820 | 100 | 1920 |
| Zimmerman John F. 2d Priscilla A. | 9 | Pt SW ⁴ | | | | 8 | | 320 | | 320 |
| Hooper Ernest B. 2d Myrtle | 10 | E ² SW ⁴ | | | | 80 | | 3350 | 400 | 3750 |
| Clark Fred L. 2d Ina L. | 11 | W ² SE ⁴ | | | | 80 | | 3350 | 400 | 3750 |
| Webb Roland O. 2d Mary C. | 12 | E ² SE ⁴ | | | | 80 | | 3350 | 400 | 3750 |

SECTION No. 24

Congressional Township No. 17, R. 3

SCALE: Forty rods to an inch, or ten rods to a space, Congress Land, which is one mile square for a section.
 Number of acres in this section, according to United States Survey, _____



MONTGOMERY COUNTY, INDIANA, 1932

Assessor's Plat-Book for Clark Township No. 17


PT. WAYNE FIG. CO. FT. WAYNE, IND.

| NAMES OF OWNERS | Number on Plat | DESCRIPTION | Section | Township | Range | Acres | Hundredths | Value of Lands | Value of Improve-ments | Value of Lands and Improve-ments |
|---|----------------|--|---------|----------|-------|-------|------------|----------------|------------------------|----------------------------------|
| Elless Albert J. 2nd Laura B. | 1 | 1 st E ² | 25 | 17 | 3 | 200 | | 8200 | 800 | 9000 |
| Sears John P. | 2 | E ² N ² W ⁴ | | | | 80 | | 3200 | 500 | 3700 |
| Miller John H 2nd Adam The Prudential Insurance Company of America | 3 | W ² N ² W ⁴ | | | | 80 | | 2300 | 300 | 2600 |
| Lewis Ettis | 4 | 1 st S W ⁴ | | | | 120 | | 4970 | 600 | 5570 |
| Elless Laura B. | 5 | S E ⁴ S W ⁴ | | | | 40 | 75 | 1750 | 200 | 1950 |
| Owen Mathew 2nd Abbey | 6 | W ² W ² S E ⁴ | | | | 40 | 01 | 1750 | 100 | 1850 |
| | 7 | E ² S E ⁴ | | | | 80 | | 3500 | 450 | 3950 |

SECTION No. 25

Congressional Township No. 17, R. 3

SCALE: Forty rods to an inch, or ten rods to a space, Congress Land, which is one mile square for a section.
 Number of acres in this section, according to United States Survey, _____



MONTGOMERY COUNTY, INDIANA, 1932

Assessor's Plat-Book for Clark Township No. 17


PT. WAYNE PLS. CO. PT. WAYNE, IND.

| NAMES OF OWNERS | Number on Plat | DESCRIPTION | Section | Township | Range | Acres | Hundredths | Value of Lands | Value of Improve-ments | Value of Lands and Improve-ments |
|--------------------------------------|----------------|--|---------|----------|-------|-------|------------|----------------|------------------------|----------------------------------|
| Miller John H and Ada M. | 1 | E ² N. E. ⁴ | 26 | 17 | 3 | 80 | | 2300 | | 2300 |
| Carman Gertrude Mae | 2 | Pt N E ⁴ | | | | 10 | | 450 | 800 | 1250 |
| Routh Anna M. | 3 | Pt N E ⁴ | | | | 38 | 40 | 1300 | 300 | 1600 |
| Zimmerman John F and Priscilla A. | 4 | Pt N ² | | | | 83 | | 3400 | 500 | 3900 |
| Dean John W. | 5 | W ² T6 W ⁴ | | | | 80 | | 3500 | 750 | 4250 |
| Dean Eva F. | 6 | W ² W ² S W ⁴ | | | | 40 | | 1500 | | 1500 |
| Hulett Katharine | 7 | Pt S W ⁴ | | | | 65 | | 1150 | | 1150 |
| Jones Harry and Flora M. | 8 | Pt S W ⁴ | | | | 55 | | 2240 | 400 | 2640 |
| Carman Benjamin F. | 9 | Pt N ² - Pt S E ⁴ | | | | 187 | 60 | 7520 | 300 | 7820 |
| Carman Lella B. | 10 | Pt S E ⁴ | | | | 1 | | 40 | 100 | 140 |

SECTION No. 26

Congressional Township No. 17, R. 3.

SCALE: Forty rods to an inch, or ten rods to a space, Congress Land, which is one mile square for a section.
 Number of acres in this section, according to United States Survey, _____



MONTGOMERY COUNTY, INDIANA, 1932

Assessor's Plat-Book for Clark Township No. 17

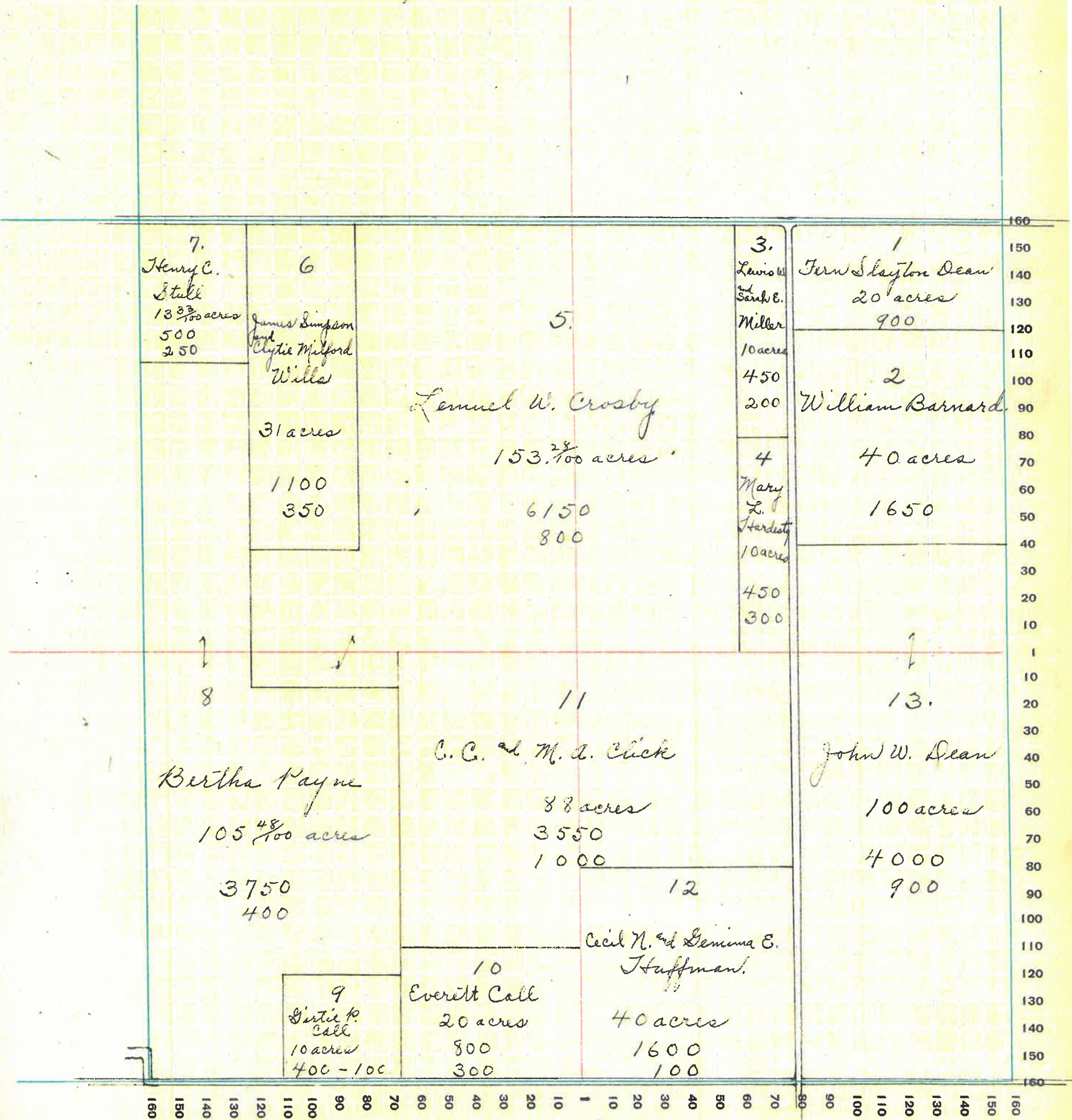
PT. WAYNE PTO. CO. PT. WAYNE, IND.

| NAMES OF OWNERS | Number on Plat | DESCRIPTION | Section | Township | Range | Acres | Hundredths | Value of Lands | Value of Improvements | Value of Lands and Improvements |
|---|----------------|---------------------------------|---------|----------|-------|-------|------------|----------------|-----------------------|---------------------------------|
| Dean Fern Slayton | 1 | Pt NE ⁴ | 27 | 17 | 3 | 20 | | 900 | | 900 |
| Barnard Williams | 2 | Pt NE ⁴ | | | | 40 | | 1650 | | 1650 |
| Miller Lewis W nd Sarah E. | 3 | Pt NE ⁴ | | | | 10 | | 450 | 200 | 650 |
| Hardesty Mary L. | 4 | Pt NE ⁴ | | | | 10 | | 450 | 300 | 750 |
| Crosby Lemuel W. | 5 | Pt. | | | | 153 | 28 | 6150 | 800 | 6950 |
| Wills James Simpson nd Clytie Milford | 6 | Pt NW ⁴ | | | | 21 | | 1100 | 350 | 1450 |
| Stull Henry C. | 7 | Pt NW ⁴ | | | | 13 | 33 | 500 | 250 | 750 |
| Payne Bertha | 8 | Pt W ² | | | | 105 | 48 | 3750 | 400 | 4150 |
| Call Gertie P. | 9 | Pt SW ⁴ | | | | 10 | | 400 | 100 | 500 |
| Call Everett | 10 | Pt SW ⁴ | | | | 20 | | 800 | 300 | 1100 |
| Cliek C. C. and M. A. | 11 | Pt S ² | | | | 88 | | 3550 | 1000 | 4550 |
| Huffman Cecil N. and Gemina E. | 12 | SW ⁴ SE ⁴ | | | | 40 | | 1600 | 100 | 1700 |
| Dean John W. | 13 | Pt E ² | | | | 100 | | 4000 | 900 | 4900 |

SECTION No. 27

Congressional Township No. 17, R. 3

SCALE: Forty rods to an inch, or ten rods to a space, Congress Land, which is one mile square for a section.
 Number of acres in this section, according to United States Survey, _____



MONTGOMERY COUNTY, INDIANA, 1932

Assessor's Plat-Book for Clark Township No. 17

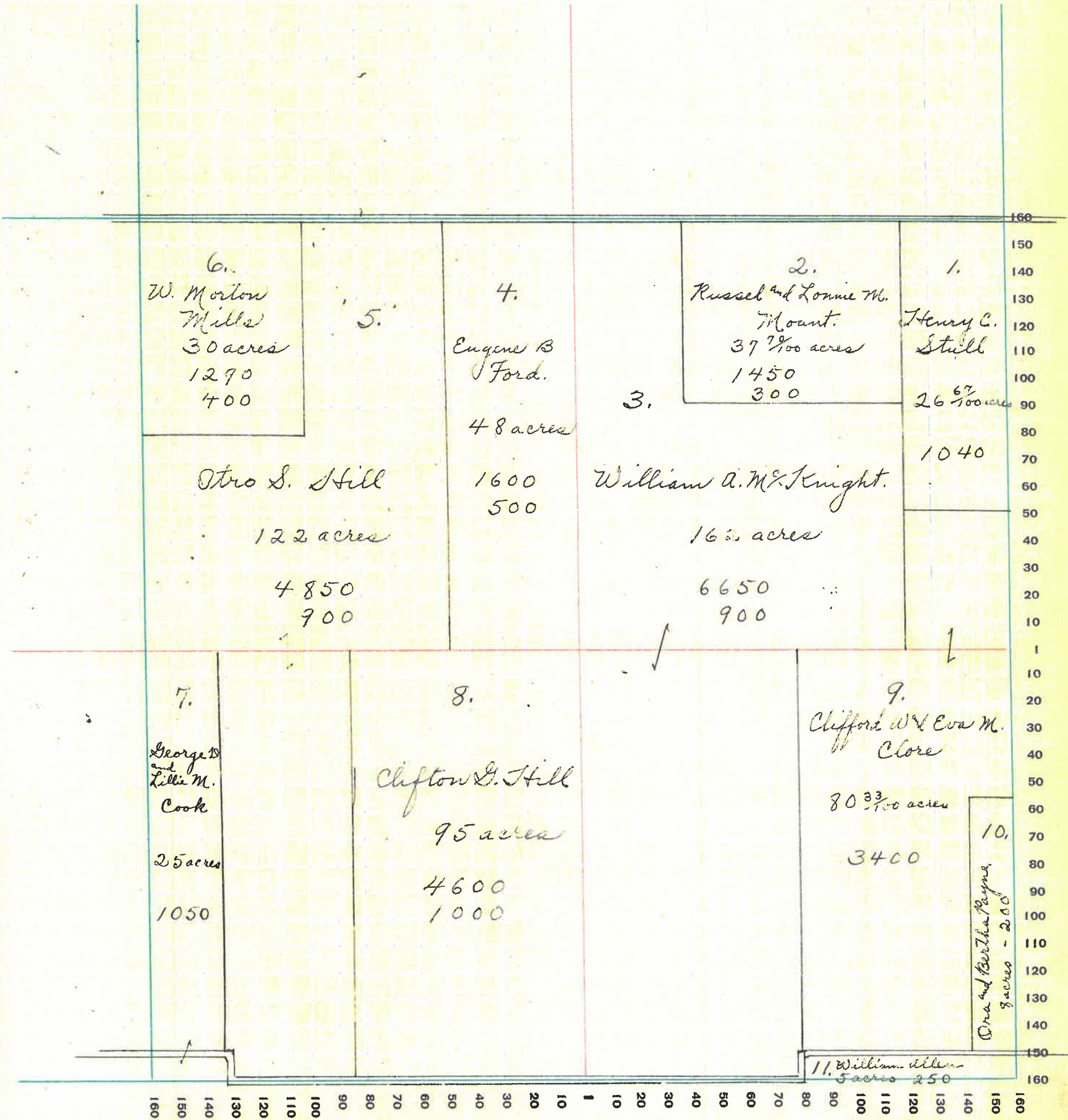
PT. WAYNE FIG. 60. PT. WAYNE, IND.

| NAMES OF OWNERS | Number on Plat | DESCRIPTION | Section | Township | Range | Acres | Hundredths | Value of Lands | Value of Improvements | Value of Lands and Improvements |
|-----------------------------------|----------------|----------------------|---------|----------|-------|-------|------------|----------------|-----------------------|---------------------------------|
| S. Hull Henry C. | 1 | Pt N.E. ⁴ | 28 | 17 | 3 | 26 | 67 | 1040 | | 1040 |
| Mount Russel & Louis M. | 2 | Pt N.E. ⁴ | | | | 37 | 70 | 1450 | 300 | 1750 |
| M ^{rs} Knight William A. | 3 | Pt. | | | | 162 | | 6650 | 900 | 7550 |
| Ford Eugene R. | 4 | Pt N.W. ⁴ | | | | 48 | | 1600 | 500 | 2100 |
| Hill Otis S. | 5 | Pt W. ² | | | | 122 | | 4850 | 900 | 5750 |
| Mills Morton W. | 6 | Pt N.W. ⁴ | | | | 30 | | 1290 | 400 | 1690 |
| Cook George D. & Lillie M. | 7 | Pt S.W. ⁴ | | | | 25 | | 1050 | | 1050 |
| Hill Clifton S. | 8 | Pt S.W. ⁴ | | | | 95 | | 4600 | 1000 | 5600 |
| Clegg Clifford W. & Eva M. | 9 | Pt E. ² | | | | 80 | 33 | 3400 | | 3400 |
| Payne Ora & Bertha | 10 | Pt S.E. ⁴ | | | | 8 | | 200 | | 200 |
| Allen William | 11 | Pt S.E. ⁴ | | | | 5 | | 250 | | 250 |

SECTION No. 28

Congressional Township No. 17, R. 3

SCALE: Forty rods to an inch, or ten rods to a space, Congress Land, which is one mile square for a section.
 Number of acres in this section, according to United States Survey, _____



MONTGOMERY COUNTY, INDIANA, 1932

Assessor's Plat-Book for Clark Township No. 17

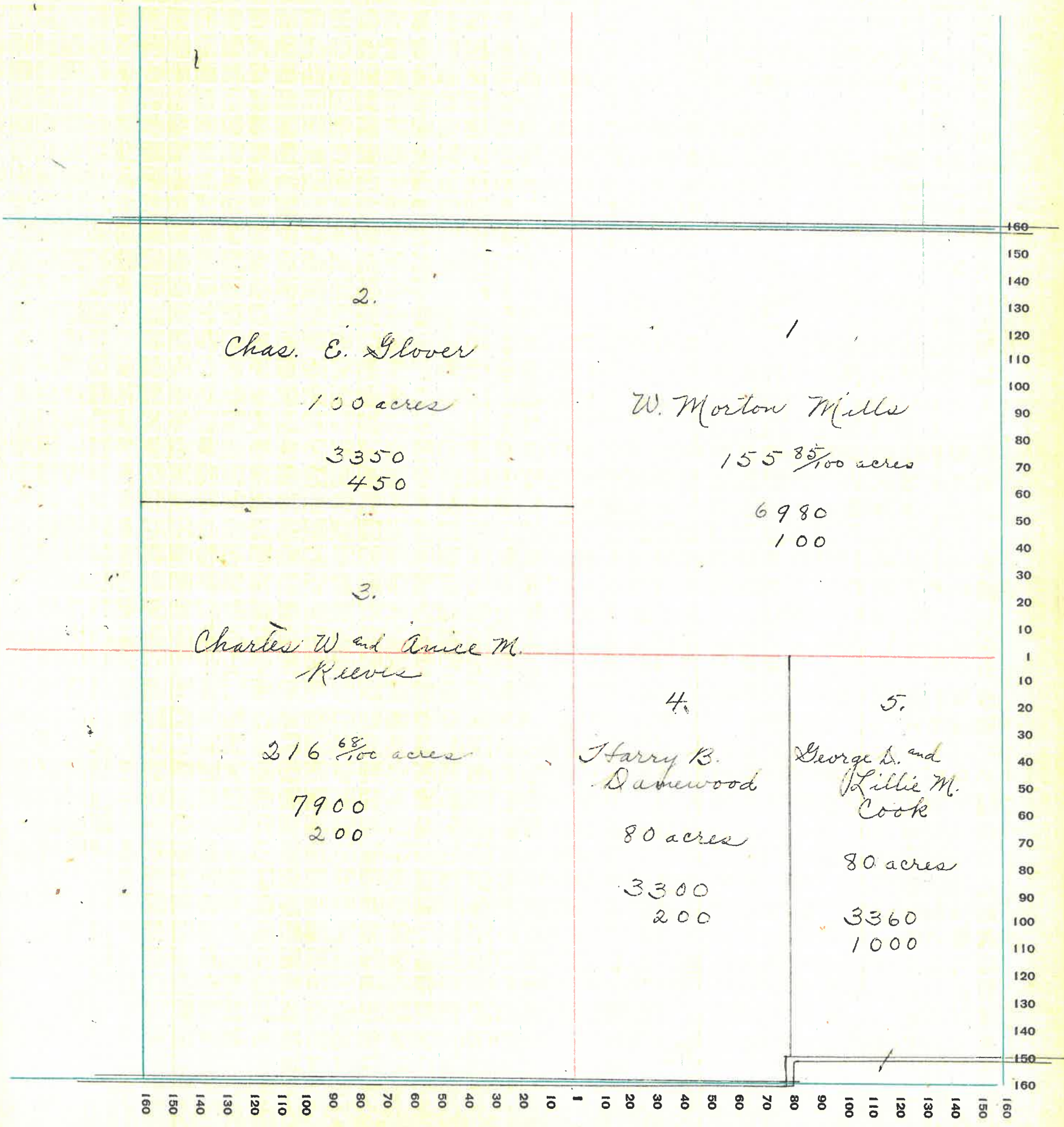
PT. WAYNE FIG. CO. PT. WAYNE, IND.

| NAMES OF OWNERS | Number on Plat | DESCRIPTION | Section | Township | Range | Acres | Hundredths | Value of Lands | Value of Improvements | Value of Lands and Improvements |
|--|----------------|--------------------------------|---------|----------|-------|-------|------------|----------------|-----------------------|---------------------------------|
| Mills Morton W. | 1 | NE ⁴ | 29 | 17 | 3 | 155 | 85 | 6980 | 100 | 7080 |
| Glover Chas. E. | 2 | PT NW ⁴ | | | | 100 | | 3350 | 450 | 3800 |
| Reeves Charles W nd Anice M. | 3 | PT W ² | | | | 216 | 68 | 7900 | 200 | 8100 |
| Damewood Harry R. | 4 | W ² SE ⁴ | | | | 80 | | 3300 | 200 | 3500 |
| Cook George D nd Lillie M. | 5 | E ² SE ⁴ | | | | 80 | | 3360 | 1000 | 4360 |

SECTION No. 29

Congressional Township No. 17, R. 3

SCALE: Forty rods to an inch, or ten rods to a space, Congress Land, which is one mile square for a section.
Number of acres in this section, according to United States Survey, _____



MONTGOMERY COUNTY, INDIANA, 1932

Assessor's Plat-Book for Clark Township No. 17

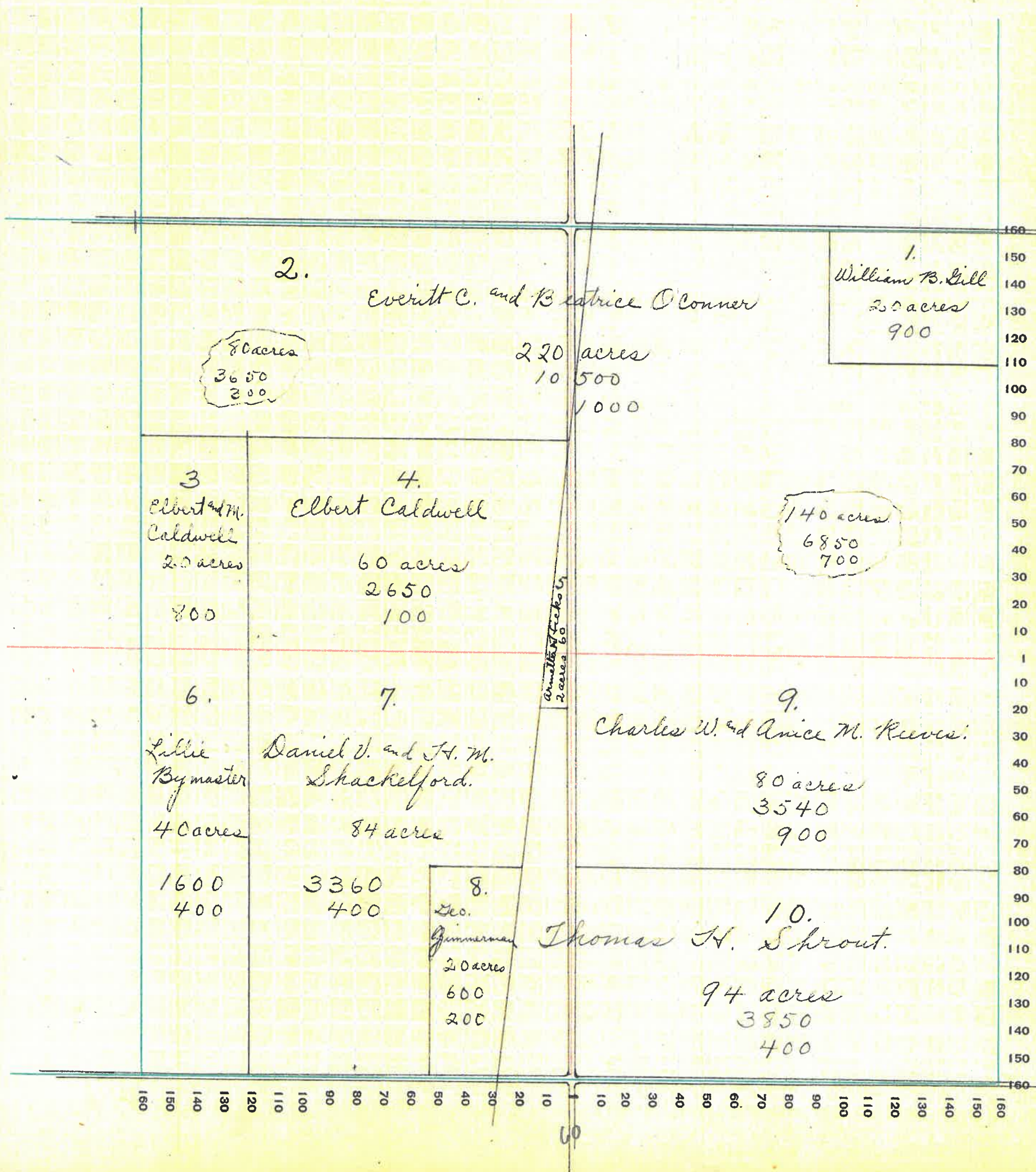
PT. WAYNE PLS. CO. PT. WAYNE, IND.

| NAMES OF OWNERS | Number on Plat | DESCRIPTION | Section | Township | Range | Acres | Hundredths | Value of Lands | Value of Improvements | Value of Lands and Improvements |
|--|----------------|---|---------|----------|-------|-------|------------|----------------|-----------------------|---------------------------------|
| Gill William B. O'Conner Everett C. and Beatrice | 1 | Pt NE ⁴ | 30 | 17 | 3 | 20 | | 900 | | 900 |
| Caldwell Elbert and M. | 2 | Pt N ² | | | | 220 | | 10500 | 1000 | 11500 |
| Caldwell Elbert | 3 | Pt S ² E. W ⁴ | | | | 20 | | 800 | | 800 |
| Hicks Arnetta A. | 4 | Pt S ² N. W ⁴ | | | | 60 | | 2650 | 100 | 2750 |
| Bymaster Lillie | 5 | Pt W ² | | | | 2 | | 60 | | 60 |
| Shackelford Daniel V. and H. M. | 6 | W ² W ² S. W ⁴ | | | | 40 | | 1600 | 400 | 2000 |
| Zimmerman Geo. | 7 | Pt S. W ⁴ | | | | 84 | | 3360 | 400 | 3760 |
| Reeves Charles W. and Anice M. | 8 | Pt S. W ⁴ | | | | 20 | | 600 | 200 | 800 |
| Shrout Thomas H. | 9 | N ² S. E. ⁴ | | | | 80 | | 3540 | 900 | 4440 |
| | 10 | Pt S ² | | | | 94 | | 3850 | 400 | 4250 |

SECTION No. 30

Congressional Township No. 17, R. 3.

SCALE: Forty rods to an inch, or ten rods to a space, Congress Land, which is one mile square for a section.
 Number of acres in this section, according to United States Survey, _____



MONTGOMERY COUNTY, INDIANA, 1932

Assessor's Plat-Book for Clark Township No. 17

PT. WAYNE PTO. CO. PT. WAYNE, IND.

| NAMES OF OWNERS | Number on Plat | DESCRIPTION | Section | Township | Range | Acres | Hundredths | Value of Lands | Value of Improvements | Value of Lands and Improvements |
|---------------------------|----------------|---------------------------------------|---------|----------|-------|-------|------------|----------------------------|-----------------------|---------------------------------|
| Morrison Gilbert & Lottie | 1. | Pt NE ⁴ | 31 | 17 | 3 | 159 | | 4250 | 650 | 4900 |
| Sutherland Lucy J. | 2 | Pt E ² NW ⁴ | | | | 30 | | 1250 | 500 | 1750 |
| Putney Joseph | 3 | Pt NW ⁴ and W ² | | | | 144 | | 5600 | 400 | 6000 |
| Chaikain Miles E. | 4 | Pt S W ⁴ | | | | 90 | 58 | 2700 | 200 | 2900 |
| Wabash College Foundation | 5 | Pt S W ⁴ | | | | 34 | 59 | 1350 | | 1350 |
| Young Grace M. | 6 | Pt SE ⁴ | | | | 112 | | 4850 | 650 | 5500 |
| Denney Edward M. | 7 | Pt SE ⁴ | | | | 49 | 56 | 1960 | 150 | 2110 |
| Ford Walter B. | 8 | Pt E ² SE ⁴ | | | | 3 | | Valued with land in Sec 32 | | |
| Rogers Claud | 9 | Pt E ² SE ⁴ | | | | | | " " " " | | |

Forest Home.

West Division

| | | | | | | | | | | |
|------------------------------|---------------------------------|--|--|--|--|------|--|-----|-----|-----|
| Bales Oliver W. | Lots 4 Pt 5-6 - Pt 3. | | | | | | | 500 | 150 | 650 |
| Young William P & Delilah J. | Lots 1-7-8-9 - Pt 10 - 5 Pt and | | | | | 1.53 | | 140 | 40 | 180 |

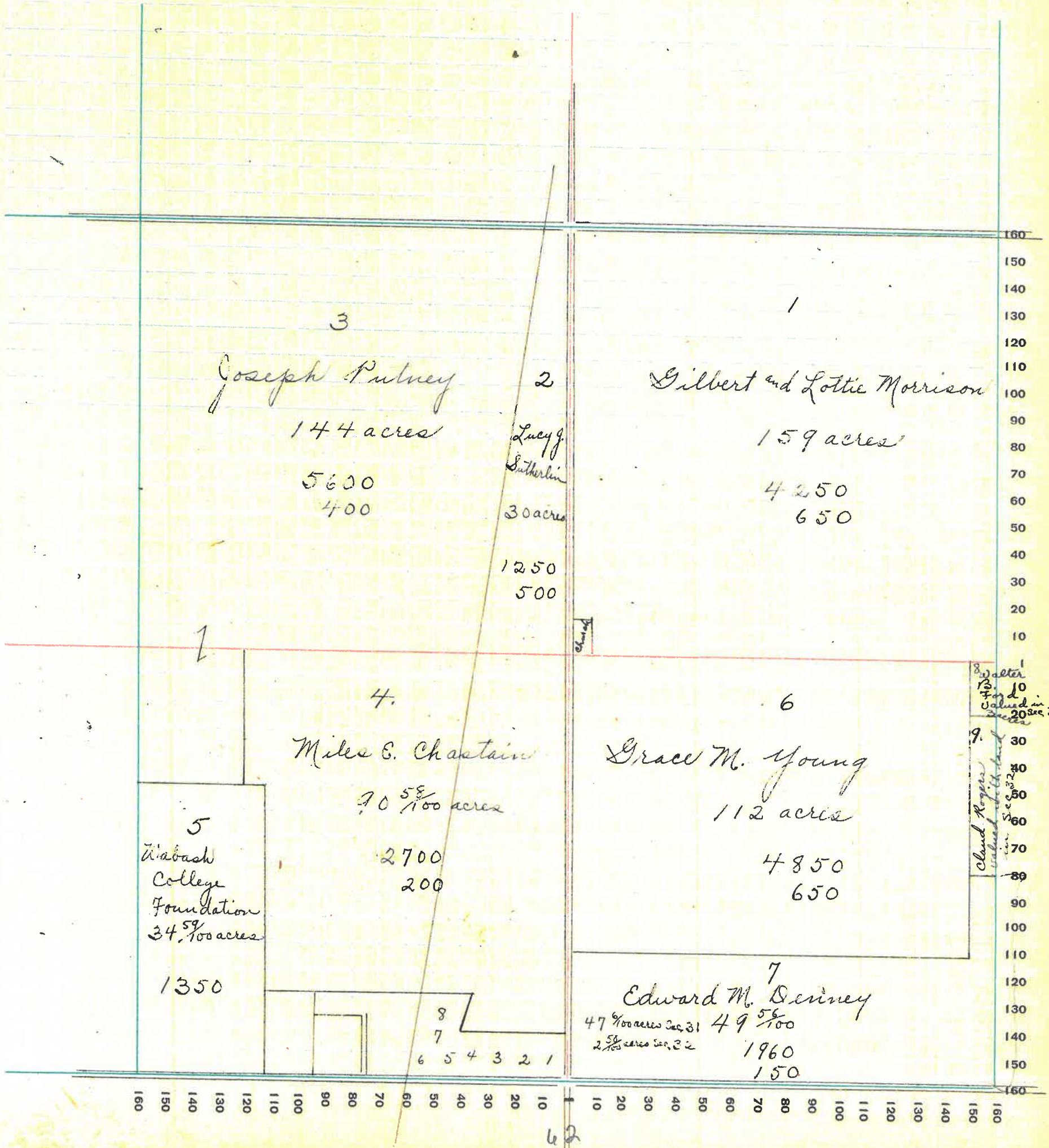
East Division

| | | | | | | | | | | |
|----------------|---------------------------|--|--|--|--|--|--|-----|-----|-----|
| Fry Tillman H. | Lots 1-2-3-4-5-6 - Pt 7-8 | | | | | | | 200 | 200 | 400 |
|----------------|---------------------------|--|--|--|--|--|--|-----|-----|-----|

SECTION No. 31

Congressional Township No. 17, R. 3

SCALE: Forty rods to an inch, or ten rods to a space, Congress Land, which is one mile square for a section.
 Number of acres in this section, according to United States Survey, _____



alter 10
 valued in
 Sec 20 see 32
 9. land register
 valued with land

62

MONTGOMERY COUNTY, INDIANA, 1932

Assessor's Plat-Book for Clark Township No. 17

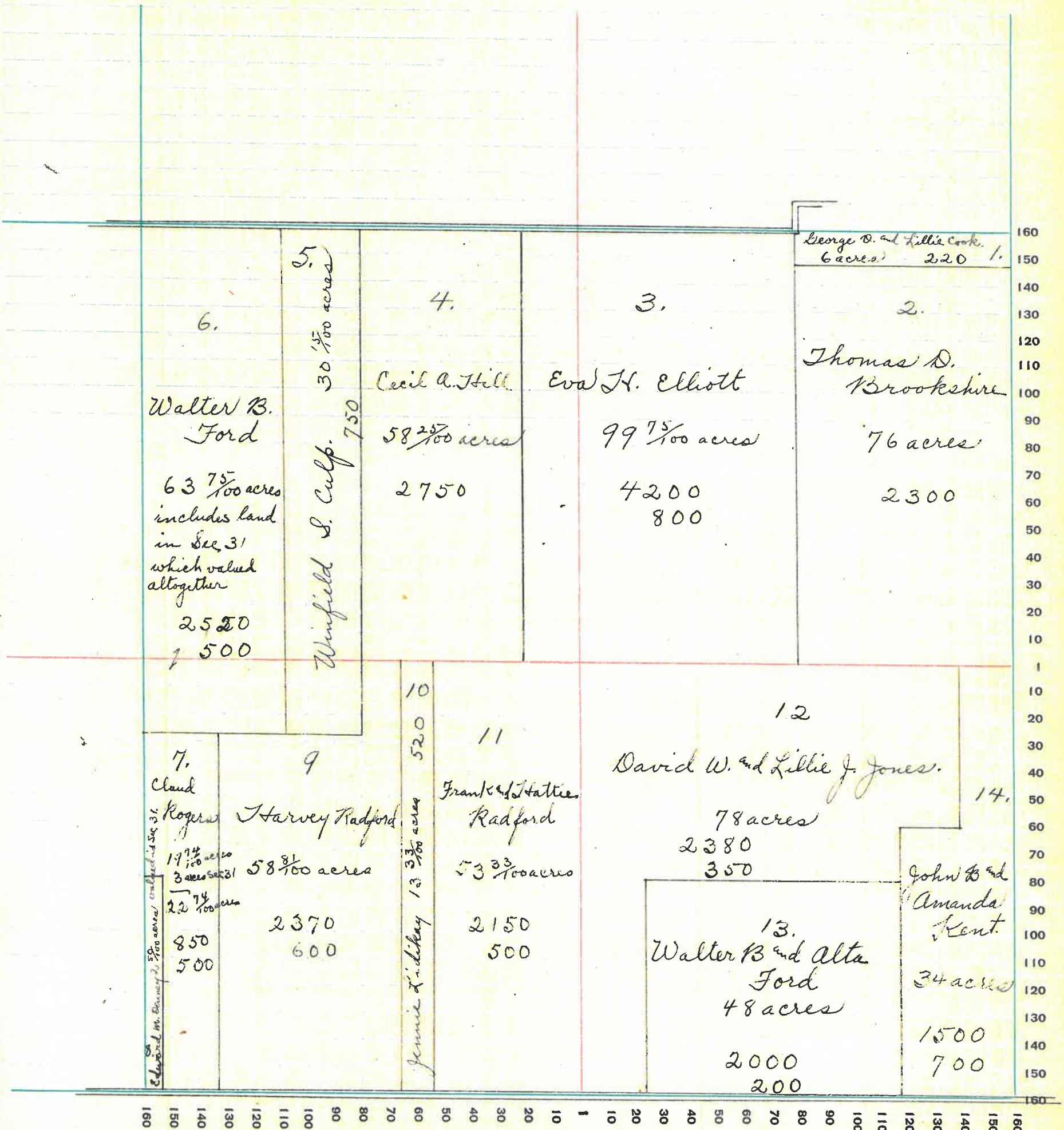
PT. WAYNE PLG. CO. PT. WAYNE, IND.

| NAMES OF OWNERS | Number on Plat | DESCRIPTION | Section | Township | Range | Acres | Hundredths | Value of Lands | Value of Improve-ments | Value of Lands and Improve-ments |
|----------------------------|----------------|------------------------------------|----------|----------|------------------|-------|------------|----------------|------------------------|----------------------------------|
| Cook George D. & Lillie | 1 | Pt E ² N E ⁴ | 32 | 17 | 3 | 6 | | 220 | | 220 |
| Brookshire Thomas D. | 2 | Pt E ² N E ⁴ | | | | 76 | | 2300 | | 2300 |
| Elliott Eva J. | 3 | Pt N ² | | | | 99 | 75 | 4200 | 800 | 5000 |
| Hill Cecil A. | 4 | Pt N W ⁴ | | | | 58 | 25 | 2750 | | 2750 |
| Culp Winfield S. | 5 | Pt W ² | | | | 30 | 15 | 750 | | 750 |
| Ford Walter B. | 6 | Pt W ² | 31 32 | | | 62 | 75 | 2520 | 500 | 3020 |
| Rogers Claud | 7 | Pt W ² S W ⁴ | 31 32 | | 3 acres 19??% | 22 | 74 | 850 | 500 | 1350 |
| Denney Edward M. | 8 | Pt W ² S W ⁴ | | | | | | | | valued with land in sec 31 |
| Rodford Harvey | 9 | Pt S W ⁴ | 32 | | | 58 | 31 | 2370 | 600 | 2970 |
| Lidikay Jennie | 10 | Pt S W ⁴ | | | | 13 | 33 | 520 | | 520 |
| Rodford Frank & Fattie | 11 | Pt S W ⁴ | | | | 53 | 33 | 2150 | 500 | 2650 |
| Jones David W. & Lillie J. | 12 | Pt S E ⁴ | | | | 78 | | 2380 | 350 | 2730 |
| Ford Walter B. & Alta | 13 | Pt S E ⁴ | | | | 48 | | 2000 | 200 | 2200 |
| Kent John B. & Amanda | 14 | Pt S E ⁴ | | | | 34 | | 1500 | 700 | 2200 |

SECTION No. 32

Congressional Township No. 17, R. 3

SCALE: Forty rods to an inch, or ten rods to a space, Congress Land, which is one mile square for a section.
 Number of acres in this section, according to United States Survey, _____



MONTGOMERY COUNTY, INDIANA, 1932

Assessor's Plat-Book for Clark Township No. 17


PT. WAYNE PLS. CO. - PT. WAYNE, IND.

| NAMES OF OWNERS | Number on Plat | DESCRIPTION | Section | Township | Range | Acres | Hundredths | Value of Lands | Value of Improvements | Value of Lands and Improvements |
|----------------------------|----------------|---|---------|----------|-------|-------|------------|----------------|-----------------------|---------------------------------|
| Allen William | 1 | E ² NE ⁴ | 33 | 17 | 3 | 80 | | 2700 | 350 | 3050 |
| Dean Mary Frances | 2 | E ² W ² NE ⁴ | | | | 40 | | 900 | | 900 |
| Hill Cecil A. | 3 | pt N ² | | | | 120 | | 5480 | 1000 | 6480 |
| Cook George D. & Lillie M. | 4 | NW ⁴ NW ⁴ | | | | 40 | | 1300 | | 1300 |
| Brookshire Thomas D. | 5 | SW ⁴ NW ⁴ | | | | 40 | | 1300 | | 1300 |
| Kent John B. & Amanda | 6 | pt SW ⁴ | | | | 60 | | 2650 | 100 | 2750 |
| Crosby James E. | 7 | pt SW ⁴ | | | | 100 | | 4500 | 400 | 4900 |
| Miller John W. | 8 | SE ⁴ | | | | 160 | | 7700 | 400 | 8100 |

SECTION No. 33

Congressional Township No. 17, R. 3

SCALE: Forty rods to an inch, or ten rods to a space, Congress Land, which is one mile square for a section.
 Number of acres in this section, according to United States Survey, _____



MONTGOMERY COUNTY, INDIANA, 1932

Assessor's Plat-Book for Clark Township No. 17

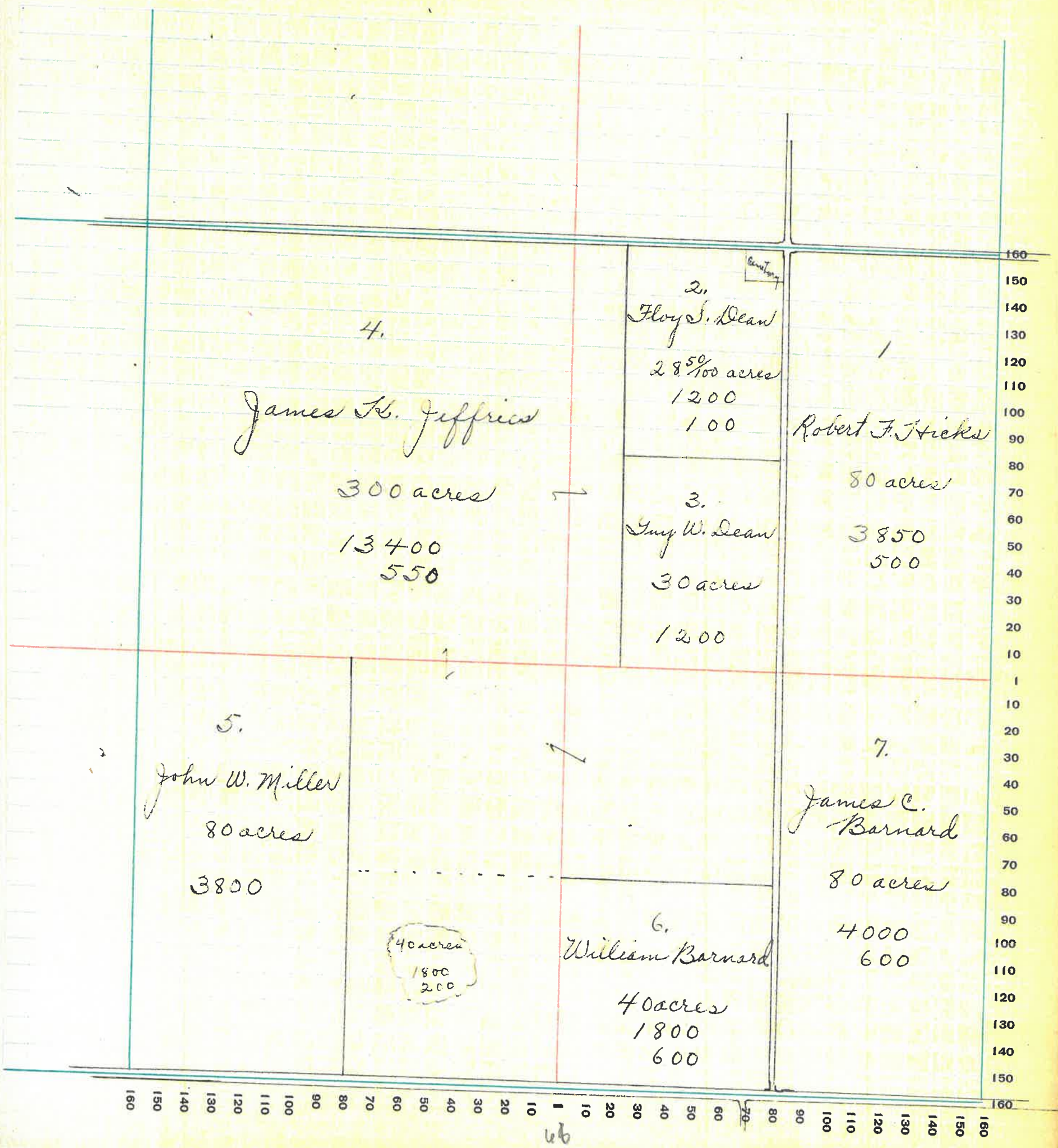
PT. WAYNE PLS. CO. - PT. WAYNE, IND.

| NAMES OF OWNERS | Number on Plat | DESCRIPTION | Section | Township | Range | Acres | Hundredths | Value of Lands | Value of Improvements | Value of Lands and Improvements |
|-------------------|----------------|-----------------------------------|---------|----------|-------|-------|------------|----------------|-----------------------|---------------------------------|
| Hicks Robert F. | 1 | E ² NE ⁴ | 34 | 17 | 3 | 80 | | 3850 | 500 | 4350 |
| Dean Floy S. | 2 | pt W ² NE ⁴ | | | | 28 | 50 | 1200 | 100 | 1300 |
| Dean Guy W. | 3 | pt W ² NE ⁴ | | | | 30 | | 1200 | | 1200 |
| Jaffries James K. | 4 | pt. | | | | 300 | | 13400 | 550 | 13950 |
| Miller John W. | 5 | W ² S. E ⁴ | | | | 80 | | 3800 | | 3800 |
| Barnard William | 6 | S W ⁴ S E ⁴ | | | | 40 | | 1800 | 600 | 2400 |
| Barnard James C | 7 | E ² S E ⁴ | | | | 80 | | 4000 | 600 | 4600 |

SECTION No. 34

Congressional Township No. 17, R. 3

SCALE: Forty rods to an inch, or ten rods to a space, Congress Land, which is one mile square for a section.
Number of acres in this section, according to United States Survey, _____



MONTGOMERY COUNTY, INDIANA, 1932

Assessor's Plat-Book for Clark Township No. 17

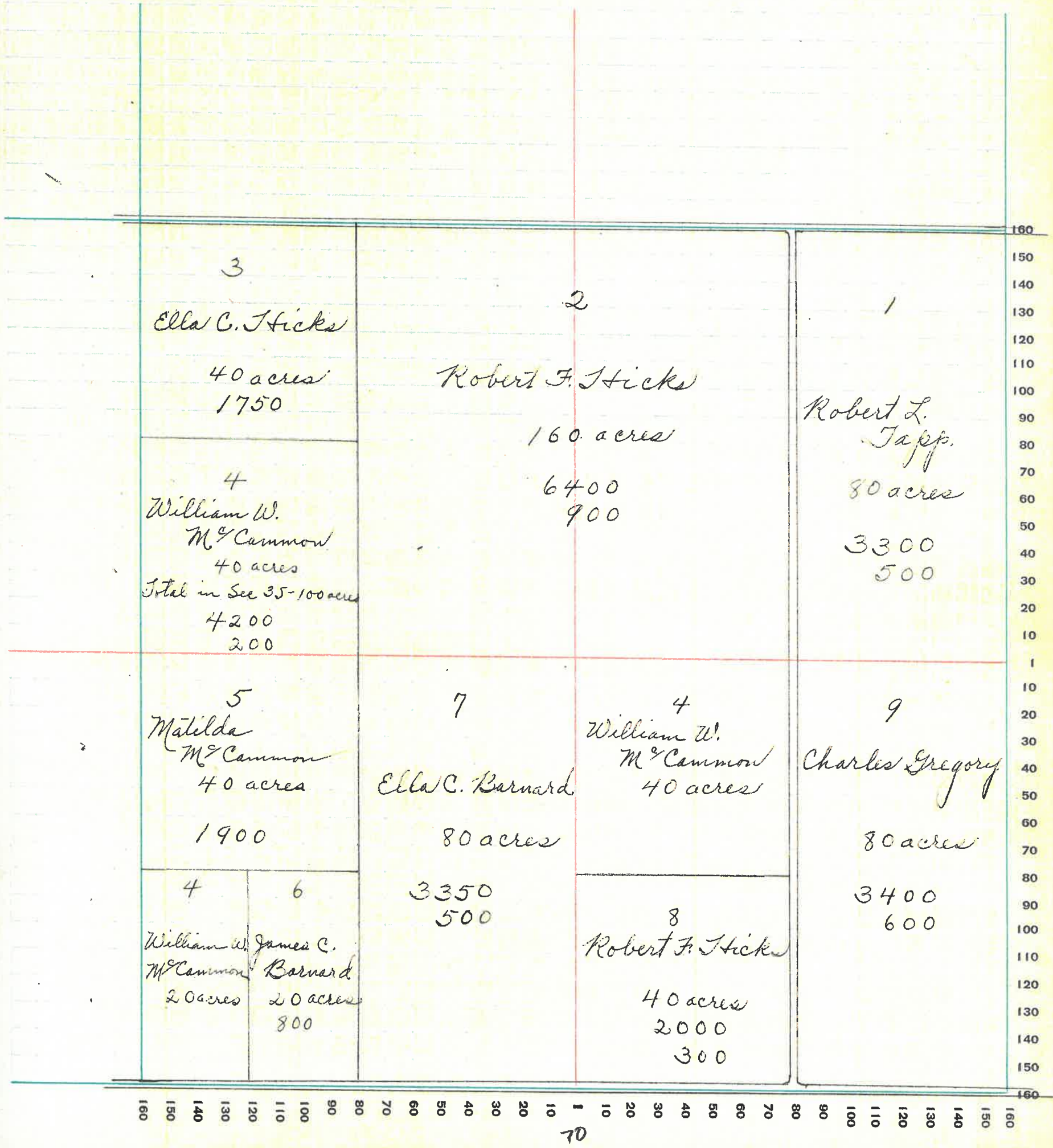
PT. WAYNE PLS. CO. PT. WAYNE, IND.

| NAMES OF OWNERS | Number on Plat | DESCRIPTION | Section | Township | Range | Acres | Hundredths | Value of Lands | Value of Improvements | Value of Lands and Improvements |
|---------------------|----------------|---|---------|----------|-------|-------|------------|----------------|-----------------------|---------------------------------|
| Japp Robert L. | 1 | E ² NE ⁴ | 35 | 17 | 3 | 80 | | 3300 | 500 | 3800 |
| Hicks Robert F. | 2 | Pt NE ² | | | | 160 | | 6400 | 900 | 7300 |
| Hicks Ella C. | 3 | NE ⁴ NW ⁴ | | | | 40 | | 1750 | | 1750 |
| McCammow William W. | 4 | Pt. | | | | 100 | | 4200 | 200 | 4400 |
| McCammow Matilda | 5 | NE ⁴ SW ⁴ | | | | 40 | | 1900 | | 1900 |
| Barnard James C. | 6 | E ² SW ⁴ & W ⁴ | | | | 20 | | 800 | | 800 |
| Barnard Ella C. | 7 | E ² SW ⁴ | | | | 80 | | 3350 | 500 | 3850 |
| Hicks Robert F. | 8 | SW ⁴ SE ⁴ | | | | 40 | | 2000 | 300 | 2300 |
| Gregory Charles | 9 | E ² SE ⁴ | | | | 80 | | 3400 | 600 | 4000 |

SECTION No. 35

Congressional Township No. 17, R. 3

SCALE: Forty rods to an inch, or ten rods to a space, Congress Land, which is one mile square for a section.
 Number of acres in this section, according to United States Survey, _____



MONTGOMERY COUNTY, INDIANA, 1932

Assessor's Plat-Book for Clark Township No. 17

FT. WAYNE PDG. CO. - FT. WAYNE, IND.

| NAMES OF OWNERS | Number on Plat | DESCRIPTION | Section | Township | Range | Acres | Hundredths | Value of Lands | Value of Improve-ments | Value of Lands and Improve-ments |
|----------------------------------|----------------|-------------------------------|---------|----------|-------|-------|------------|----------------|------------------------|----------------------------------|
| Harshbarger Stella M | 1 | pt N ² | 36 | 17 | 3 | 240 | | 11400 | 1100 | 12500 |
| Japp Robert L. | 2 | W ² N ⁴ | | | | 81 | | 3350 | | 3350 |
| Gregory Charles | 3 | W ² S ⁴ | | | | 80 | | 3460 | | 3460 |
| Page Roxie | 4 | pt S ² | | | | 80 | | 4000 | 250 | 4250 |
| Page Verda | 5 | pt S ² | | | | | | 4000 | 250 | 4250 |
| Robbins William F ^{und} | | | | | | | | | | |
| Iva C. | 6 | E ² S ⁸ | | | | 79 | 20 | 3400 | | 3400 |

SECTION No. 36

Congressional Township No. 17, R. 3

SCALE: Forty rods to an inch, or ten rods to a space, Congress Land, which is one mile square for a section.
Number of acres in this section, according to United States Survey, _____

