

Assessor's Plat Book
Coal Creek Township
Montgomery County,
Indiana

1875

The 1875 Coal Creek plat was recorded in
two separate volumes; each volume
contains the same information.

Coal Creek. Tp. No. 1.

1875

Last Name	First Name	Page	Notes
Akers	J M	59	
Alexander	D	31	
Alexander	G W	13	
Alexander	I H	34, 35, 40	
Alexander	John	22, 33, 45	
Alexander	Lou E	29, 30, 34	
Alexander	Winton	29, 33, 34	
Ames	J	51	
Ames	James	51	
Armstrong	John	59	
Armstrong		58	
Badgley	S H	51	
Bailey	C	12	
Bailey	Charles	12	
Bane	Robert	5	
Barnard	C	14, 49	
Bastion	J S	28	
Batreall	J A	36	
Beach	J	6, 7	
Beach	N	6	
Beach	S	6, 7	
Beadle	A T	10	
Beadle	H T	10	
Beasley	A D	45	
Beck	M J	59	
Beedle	A T	5	
Beedle	F M	5	
Beedle	N T	12	
Bennett	Eliza	39	
Bennett	G M	11	
Bennett	J S	38	
Berry	David D	58	
Berry	John E	60	
Bever	C C	8, 9, 13	Union Township
Bever	J	9	
Bever	Jacob	10	
Bever	John	12	
Bible	A P	49	
Bible	B M	24, 25	
Bible	D O	36	
Bible	G W	24, 25	
Bible	J P	24, 25	
Bible	Lemuel	25	
Bible	Mary	24, 25, 26, 27, 36	
Bible	R E	24, 25	
Bible	R M	24, 25	
Bittle	I	8	
Bittle	J	7, 8	
Bittle	John	9	
Blenton	Elizabeth	60	Union Township
Bliers	Abraham	59	
Boes	Joseph	50	
Bottenberg	J	26	
Bowen	Ira	56	Walnut Twp
Bowman	Josiah	58	
Brannon	A	27	
Brannon	Tho	27	
Brannon	W B	27	
Brannon	Wm	27	
Brenton	Hiram	61	Union Township
Brenton	W H	58	
Brown	D	48	
Brown	D W	48	
Brown	Samuel	37	
Brown	William H	57	
Bryant	J	12	
Bryant	James	9	
Buchanan	James E	57, 58	
Buckles	Lafayette	42	
Bunnell	Stephen	39, 40, 48	
Burk	C	51	
Burk	E	51	
Burk	E H	44	
Burk	I H	42	
Burris	Joseph	30	
Byers	Alexander	60	Union Township
Carnes	Mary	44	
Carroll	M	46	
Carroll	Michael	46	
Carty	Edward M	59	
cemetery			
Chadwick	Adalina	3, 10, 16, 44, 48	
Chadwick	John and Dicy	58	
		61	Union Township

Chambers	David M	58	
Chesterson	S	61	
Chestnut	Wm	9, 10, 12	Union Township
church		28, 29, 41, 51	
Clark	W F	56	
Clarkson	I G	7, 25	Walnut Twp
Clarkson	J	51	
Clarkson	J G	1, 2	
Clarkson	Joseph	25, 37	
Clarkson	Lewis	2	
Clarkson	Peter	2, 7	
Clevinger	J	55	
Clifton	R A	16	
Clough	Abram	39	
Clough	Bluford	36	
Clough	Bluford	39	
Clough	Boswell	36, 39	
Clough	J	36	
Clough	Jasper	39	
Coddington	Moses	56	
Coleman	N	54, 55	Walnut Twp
Combs	Elias	30	
Coner	Maron A	56	
Conner	John O	58	Walnut Twp
Conner	Smith	56	
Conner	W A	57	Walnut Twp
Cook	James	33, 34	
Cope	Mary	58	
Cord	J W	10	
Corn	Albert	59	
Coulter	Wm	59	
Cowan	C S	53	
Cowan	D R	52	
Cowan	David R	53	
Cowan	I N	53, 54	
Cowan	James	47	
Cowan	John H	53	
Cowan	W H	53	
Cox	Daniel	61	
Crain	Jehiel	58	Union Township
Crawford	W	44	
Crouch	I or J	38	
Curtis	Levi	11, 12, 16, 17	
Curtis	M B	61	
Dazey	Albert	23, 24, 27	Union Township
Dazey	B P	24	
Dazey	Charles A	24, 38	
Dazey	D W	37	
Dazey	S	24, 37	
Dazey	Samuel	24, 27, 38	
Dazey	Wm	24, 38	
Deihl	F M	30	
Detchon	C	8	
Detchon	E	8, 13	
Detchon	S S	29, 30	
Dewey	Geo	31	
Dewey	J	30	
Dewey	John	23, 30	
Dewey	M A	30, 33	
Dewey	Margaret	21	
Dewey	Phillip	21, 29	
Dewey	W	30, 31	
Dice	Chris	61	
Dilling	J	50	Union Township
Dodd	Marshal	60	
Donovan	R	15	Union Township
Dove	J	11	
Duke	James	57	
Ealey	W S and J	61	
Ebrite	D	35	Union Township
Ebrite	G	35	
Elmore	A J	52	
Evans	R L	59	
Fisher	W J	60	
Fletcher	B F	59	Union Township
Foster	Drusilla	36	
Foster	Tho M	47	
Frazier	David	15	
Fulwider	Jacob	37	
Fulwider	Joseph	26, 37	
Gains	John	1, 2, 38	
Galey	W S	60	
Galway	Indiana	60	Union Township
Galway	W	59	Union Township
Gegg	Sarah J	59	
Gilbert	Wm	2	
Gililand	Samuel	60	
Gilkey	A H	9, 10, 11, 12	Union Township
Gill	Enoch	60	
Goff	E F	50	Union Township

Graves	Wm R	47	
Gray	Gilbert	56	Walnut Twp
Greegy	Sarah J	60	Union Township
Gregory	Stephen	50	
Griffith	E C	61	Union Township
Grinnard	A	15	
Grinnard	E	17	
Grinnard	S	18	
Grinnard	Simmeon	17	
Groves	E and A	51	
Hamilton	J	2, 7, 37	
Hamilton	James	2, 26	
Hamilton	Nathaniel	37	
Hamilton	Phillip	26	
Hanley	J S	24	
Hanna	John E	46	
Hanna	Martha A	46	
Harper	Nelson	38	
Harris	Mary	57	
Harshberger	S	52	
Hawk	Phillip	52	
Hays	G	49	
Hays	Louisa	50	
Haywood	Louisa	40	
Haywood	T	26, 27	
Haywood	Tho	27	
Hendricks	S	16	
Henry	Wm H	5, 6	
Herzog	Morris	5	
Hiatt	John	38	
Hipes	Wm	60, 61	Union Township
Hixson	Joel	10	
Hixson	Joel	11	
Hooper	W C	44	
Hormall	Wm	14, 15	heirs
House	Wm	54	
Howerd	John	59	
Hurt	A	37	
Hurt	Absalom	3	
Hutchison	Ben	18	
Hutchison	J	48	
Hutchison	James	18	
Hutchison	Josiah	18, 19	
Insley	K	8	
Insley	N W and G A	25, 26	
Jackson	Andrew	59	
Jackson	D	61	Union Township
Jackson	E	47	
Jackson	Enoch	52	
Jackson	H H	47	
Johnson	Geo	54	
Johnson	Jacob	56	Walnut Twp
Johnson	James S	58	
Johnson	John	58	
Johnson	Levi	54	
Johnson	Michael	58	
Johnson	Tho	14	
Johnson	W W	58	
Jones	G W	33	
Jones	Geo W	42	
Kellison	S D	52	
Kemp	Reuben	18	
Kemp	S "etal"	18	
Kemp	Stephen "etal"	18	
Kerr	Oscar	16	
Kincade	D	22	
Kincade	James	23	
Kincade	P	36	
King	Geo	54	
King	H N	55	
King	W D	51	
Kirkpatrick	A	35	
Kirkpatrick	A F	23, 27, 28	
Kirkpatrick	C	30	
Kirkpatrick	J	36, 38	
Kirkpatrick	Jacob	37	
Kirkpatrick	John	23, 35	
Koon	John	5, 11, 16, 49	
Krug	Wm A	4	
Lane	Timothy	57	
Layman	Amos	38	
Lemon	Jacob	59	
Linch	Edward	40	
Linn	Asbury	59	
Linn	Franklin	56, 58	Walnut Twp
Linn	John W	58	
Linn	Joseph R	60	Union Township
Linn	Nancy E	58	
Livingstone	D "etal"	25	
Loffland	J S	30	

Loop	Andrew	58	
Loop	W C and WJ	58	
Loop	William C	58	
Luce	Jacob	10	
Maisberry	I T	30	
Manner	George	22	
Manners	Geo	29, 44, 45	
Manson	Caroline and M	61	Union Township
Marin	J C	62	
Marks	Adam M	53	
Martin	Archibald	58, 59	
Martin	Archibald	60, 61	Union Township
Martin	J V	61	Union Township
Martin	James M	58	
Martin	Levi	62	
McClure	Alex	10, 11	
McClure	F	7	
McClure	I	7	
McClure	I M	2	
McClure	John	2	
McClure	M	9	
McClure	Mathias	12	
Mccormack	Burrel	61	Union Township
McCoy	M A	53	
McCrea	E T	29	
McDaniels	D	24	heirs
McDonald	D	25	heirs
McDonald	Isabele	61	Union Township
McDonald	Patrick	57, 58	
McIntire	Thomas J	56	Walnut Twp
McMillen	I	45	
McMillen	John	38	
McMullen	J	30	
Mears	George D	58	
Meharry	A W	6	
Meharry	A W	8	
Meharry	Alex	5, 49	
Meharry	Alexander	4	
Meharry	Allen W	3	
Meharry	Charles	4	
Meharry	H	19	
Meharry	I N	6	
Meharry	T	6, 8, 37	
Meharry	Thomas	3, 14	
Meharry	Tho	6, 38	
Merritt	J B	14	
Miller	M N	2	
Miller	Geo	45, 54	
Miller	Irvin	52, 53	
Miller	M	16, 17	
Miller	M H	7, 37	
Miller	Marion H	2	
Monroe	Wm	51	
Montgomery	I H	21, 30, 31, 43, 44, 54	
Montgomery	Isaac H	20	
Moore	A J	51	
Moore	Levi	52	
Morris	Daniel	56	Walnut Twp
Morris	John	56	Walnut Twp
Morrow	J	49	
Moudy	M B	19, 50	
Mount	J B	58	
Mullin	Indiana	59	
Murry	John	56	Walnut Twp
Murry	W N	61	Union Township
Myers	Fredrick	58	
Neeley	Wm H	2	
Nelson	G W	13	
New Richmond		29	
Ocheltree	Tho	14	
OConner	John	59	
Ogle	T J	10	
Oppy	F W and J	35	
Oppy	C J	27, 28, 35, 36, 40	
Oppy	Mary J	36	
Oppy	N W and G A	23, 28	
Oxley	H	51	
Pailn	E N	11	
Parks	Micajah	36	heirs
Patrick	John	30, 31	
Patterson	J W	56	Walnut Twp
Patton	Isaac W	54	
Patton	J W	55	
Patton	John	41, 46	
Peed	I F "etal"	36	
Peed	Julia	60	Union Township
Perkins	E W	22	
Perkins	Margaret	22	
Peterson	Emaline	59	
Peterson	Isaac	58	

Peterson	J	59	
Peterson	Jameston	56	Walnut Twp
Petro	A "etal"	37	
Petro	J "etal"	26	
Pickering	D	17	
Pierce	James	43, 45	
Pittenger	N	49, 50	
Pleasant Hill		9, 10, 11	
Plunket	H J	28	
Plunket	J and J	29, 42	
Porter	James A	58	
Porter	Mary A	58	
Powel	Elizabeth	61	Union Township
Price	Andrew	44	
Price	Geo C	36	
Quick	Edwin	47, 48	
Quick	J	51, 52	
Quillen	G H	46, 54	
Quillen	Geo W	45	
Quillen	Tho	54	
Quillen	W R	46, 53, 54	
Razor	Elizabeth	37	
Riston	J E	25	
Roadhamel	B	48	
Ross	C	48	
Ross	Stephen	37	
Roton	Eliza	58	
Rusk	David	17	
school		14, 15, 18, 27, 28, 45	
Scott	James B	61	Union Township
Sellers	Ruth	61	Union Township
Sellers	Wm	61	Union Township
Shepherd	J T	24	Union Township
Shepherd	M R	24	
Shewey	David	37	
Showan	Lemuel	18	
Simms	Wm	50	
Smiley	Andrew	59	
Smith	Marthy J	59	
Smith	Miron	26, 36	
Smith	Nancy	38	heirs
Smith	Sary E	59	
Smith	Ward and Edna	59	
Snyder	Robert B	52	
Stafford	G W	61	Union Township
Stafford	U	60	Union Township
Stephenson	J P	36	
Stephenson	P T	36	
Stevens	C	40	
Stevens	E	40	
Stewart	Alonzo	56	Walnut Twp
Stewart	W H O	56	Walnut Twp
Stifler	G B	33	
Stifler	Geo B	34	
Stone	E J	59	
Stone	James H	59	
Stout	Wm H	17	
Striblin	M J	52	
Suitor	Stephen	18	
Summers	Isaac	5	
Swank	Andrew	48	
Swank	Ben	51	
Swank	J Sr	52	
Swank	Philip	48	
Swank	Philip	51	
Swank	Wilson	47, 52	
Swear	Charles	22, 30, 40	
Taylor	Tho	54, 55	
Thomas	Adam	14	
Thomas	G H	13	
Thomas	J M	12	
Thomas	James	48, 49	
Thomas	Joel	12	
Thomas	Joel	15	
Thomas	Levi	46, 47	
Thomas	Orlando	62	
Thomas	Silas A	7, 8	
Thomas	W H H	14	
Thomas	Wm	50	
Thomas	L R	13	
Thomas	S A	50	
Tiffany	W W	36, 39	
Tomlinson	H	32, 43	
Tomlinson	J C	44	
Twiddy	Tho	49, 50	
Utterback	H	14	
Utterback	Wm	39	
Utterback	Wm R	47, 48	
Vancleave	J	44	
Vancleave	Mary E	56	Walnut Twp

Vancleave	P	45	
Vancoyoc	John	61	Union Township
Vanscoyoc	Godfrey	59	
Vanscoyoc	Steven M	60	Union Township
Varrasdall	Rebecca	59	
Vincent	T	54	
Vincent	Tho	55	
Wade	M "etal"	11	
Wainwright	John W	59	
Wallace & Simpson		40	
Wallace & Simpson		41	
Ward	Jainnel J	60	Union Township
Ward	Samuel	58	
Ward	T J and Elisabeth	58	
Ward	Tho Jr	30, 32, 33, 43	
Ward	Tho Sr	31, 32, 33, 42, 43	
Warren	E A	61	Union Township
Washburn	G W	40	
Washburn	George	22, 41	
Weeks	M	60	Union Township
Weliever	John	45	
Westfall	Geo	15, 16	
Whetstone	E	31	
Widener	John	50	
Wilhite	H T	13	
Wilhite	J M	14	
Wilhite	P H	38, 49	
Wilkerson	Catherine	61	Union Township
Wilkerson	John	61	Union Township
Wilkinson	C	33, 34, 41, 42	
Williamson & Fields		18	
Wilson	H H	13	
Wilson	James	32	
Wilson	M	48	heirs
Wilson	M F	48	
Wilson	Samuel	42, 43, 45	
Wilson	W W	41, 45, 55	
Wingate	Wm	10	
Wright	T J	58	
Zuck	H C	53	
Zuck	J W	54	

37

Section 1 Town 20 Range 5-

OWNERS' NAMES.	DESCRIPTION.	Sec	Town	Range	Acres.	REMARKS.
James P.	1	20	6	...	
...	

Section 1 Town 20 Range 6

John M. Kelley 80	James H. Miller 80	James H. Miller 80	James H. Miller 80	James H. Miller 80
John M. Kelley 40	James H. Miller 40	James H. Miller 40	James H. Miller 40	James H. Miller 40
John M. Kelley 20	James H. Miller 20	James H. Miller 20	James H. Miller 20	James H. Miller 20

OWNERS' NAMES.	DESCRIPTION.	Sec.	Town.	Range.	A cres.	REMARKS.

Section 20 Town 20 Range 6




3

OWNERS' NAMES.	DESCRIPTION.	Sec	Town.	Range.	A.cres.	REMARKS.

400
16

Section 3 Town 20 Range 4



4

OWNERS' NAMES.	DESCRIPTION.	Sec.	Town.	Range.	Acres.	REMARKS.

Section 10 Town 20 Range 4

7 in Beadle 25	John Horn 30	John Horn 30	Thomas Perry 20	Robert Lane 20
7 in Beadle 50	John Horn 30	John Horn 30	John Horn 30	John Horn 30
7 in Beadle 50	John Horn 30	John Horn 30	John Horn 30	John Horn 30

NEBR. NAMES. DESCRIPTION. Sec. Town. Range. Acres. REMARKS.

NEBR. NAMES.	DESCRIPTION.	Sec.	Town.	Range.	Acres.	REMARKS.

Section 11 Town 21 Range 6

W. H. Henry 40	N. H. Henry 40	W. H. Henry 45	W. H. Henry 40	W. H. Henry 40
W. H. Henry 40	N. H. Henry 40	W. H. Henry 45	W. H. Henry 40	W. H. Henry 40
W. H. Henry 40	N. H. Henry 40	W. H. Henry 45	W. H. Henry 40	W. H. Henry 40
W. H. Henry 40	N. H. Henry 40	W. H. Henry 45	W. H. Henry 40	W. H. Henry 40

6

OWNERS' NAMES. DESCRIPTION. Sec. Twp. Range. Acres. REMARKS.

Section 12 Town 20 Range 4

<p>J. McPherson 40</p>	<p>J. Hamilton 80</p>	<p>John Hamilton 40</p>
<p>J. Beach 20</p>	<p>J. McPherson 40</p>	<p>J. H. Johnson 35</p>
<p>J. Beach 60</p>	<p>J. Smith 40</p>	<p>Walter A. Johnson 125</p>


OWNERS' NAMES.	DESCRIPTION.	Sec.	Town.	Range.	Acres.	REMARKS.

Section 14 Town 20 Range 6



OWNERS' NAMES.	DESCRIPTION.	Sec	Town.	Range.	Acres.	REMARKS.

Section 22 Town 20 Range 6



OWNERS' NAMES.	DESCRIPTION.	Sec.	Town.	Range.	Acres.	REMARKS.

Section 24 Town 20 Range 6

C W Bowen 40	B W Nelson 120	B W White 40	B Delehon 120
W W Wilson 80	J H Thomas 80	J H White 20	J W Alexander 80
		J H Thomas 80	

OWNERS' NAMES. DESCRIPTION. Sec. Twp. Range. Acres. REMARKS.

OWNERS' NAMES.	DESCRIPTION.	Sec.	Twp.	Range.	Acres.	REMARKS.

Section 25 Town 20 Range 14

<p>Wm Thomas 40</p>	<p>Thomas Mackay 79 50 100</p>	<p>Thomas Mackay 80</p>	<p>Jm White 40</p>
<p>Wm Thomas 40</p>	<p>Wm Dehler 80</p>	<p>Wm Mackay 80</p>	<p>Jm Bennett 40</p>
<p>Wm Thomas (heirs) 80</p>	<p>Wm Dehler 80</p>	<p>Wm Mackay 80</p>	<p>Jm Bennett 40</p>
			<p>Jm White 40</p>
			<p>Jm Bennett 40</p>

14

OWNERS' NAMES. DESCRIPTION. Sec. Twp. Range. Acres. REMARKS.

OWNERS' NAMES.	DESCRIPTION.	Sec.	Twp.	Range.	Acres.	REMARKS.

Section 26 Town 20 Range 6



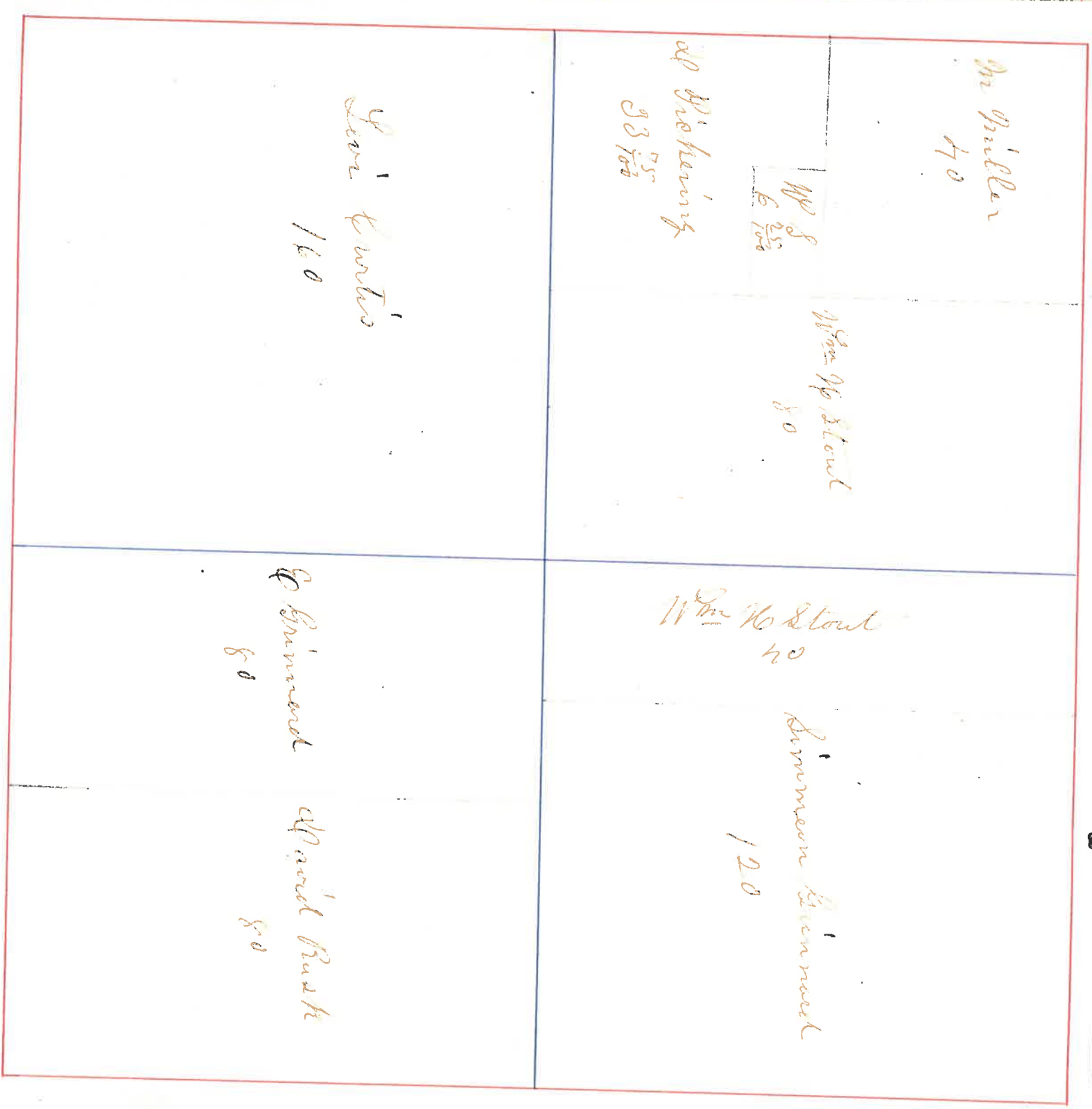
OWNERS' NAMES.	DESCRIPTION.	Sec.	Cont.	Range.	Acres.	REMARKS.

Section 27 Town 20 Range E

John Brown 40	80	See Westfall 80	79
John Brown 40	80	See Westfall 80	
John Brown 40	80	See Westfall 80	
John Brown 40	80	See Westfall 80	

OWNERS' NAMES.	DESCRIPTION.	Sec.	Town.	Range.	Acres.	REMARKS.

Section 34 Town 20 Range 6

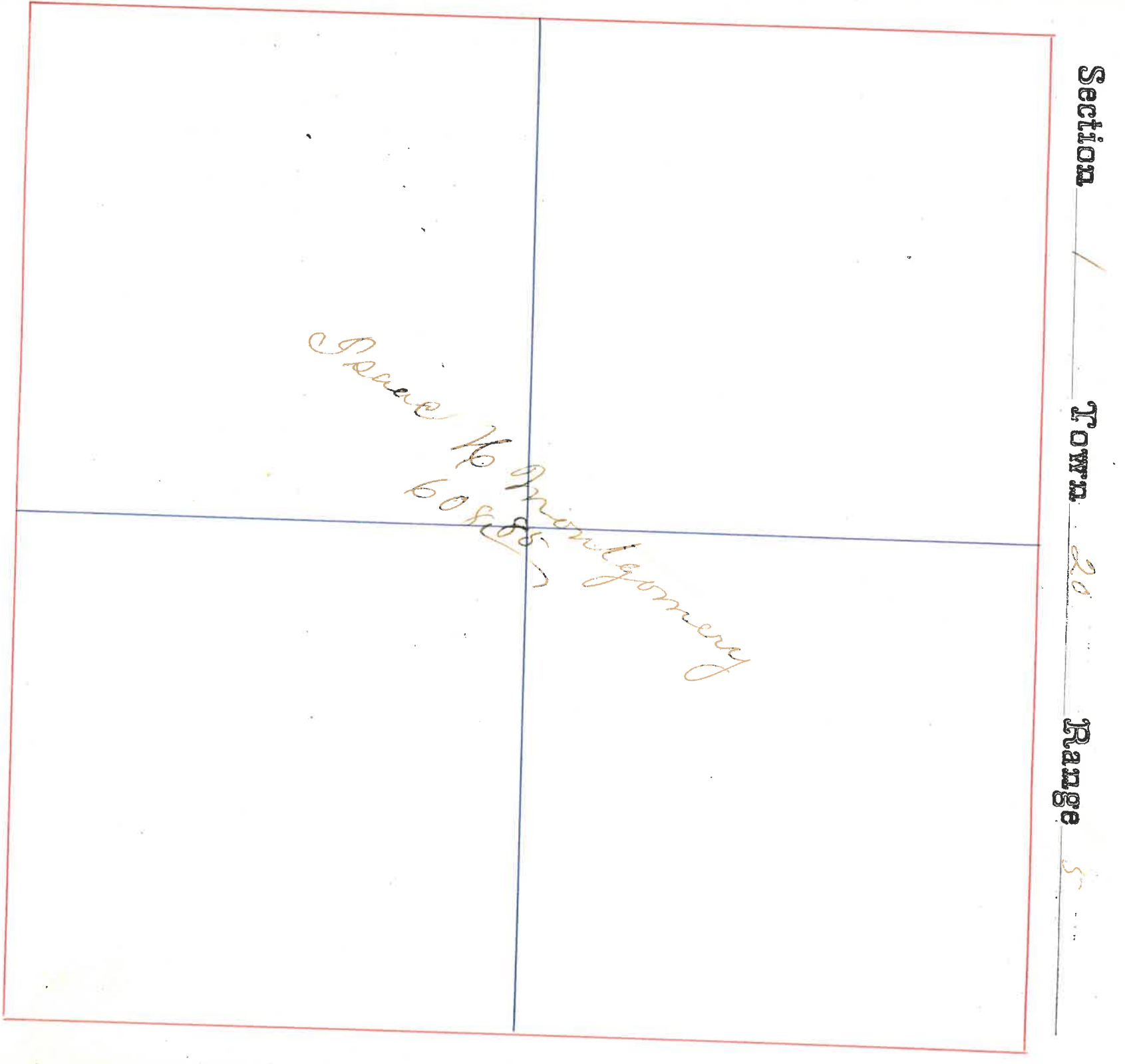


OWNERS' NAMES.	DESCRIPTION.	Sec.	Town.	Range.	Acres.	REMARKS.

Section 36 Town 20 Range 4

South Waterhouse 40	On B3 Prorodly 80	On B3 Prorodly 160
South Waterhouse 160	On B3 Prorodly 160	

OWNERS' NAMES.	DESCRIPTION.	Sec.	Town.	Range.	Acres.	REMARKS.



OWNERS' NAMES.	DESCRIPTION.	Sec	Town.	Range.	Acres.	REMARKS.

Section 2 **Town** 20 **Range** 5

Margaret Dewey 46	Phillip Dewey 210 ⁸⁸
J. W. Bronkewicz 153	Margaret Dewey 50
J. W. Bronkewicz 160	

21

OWNERS' NAMES... DESCRIPTION. Sec. Town. Range. Acres. REMARKS.

OWNERS' NAMES...	DESCRIPTION.	Sec.	Town.	Range.	Acres.	REMARKS.

Section 3 Town 20 Range 3

George Washburn 54 84	
ab Minnick 39 77	Burgart Perkins 20
	B W Perkins 20
George Sherman 160	Charles Sweet 137 84
	John Alexander 160

OWNERS' NAMES.	DESCRIPTION.	Sec.	Town.	Range.	Acres.	REMARKS.


Section 4 Town 20 Range 5

John Winkpatrick 5324	John Winkpatrick 5324
Albert W. Gray 80	James Winkpatrick 5325
John Winkpatrick 80	NW 24 & 25 85
NW 24 & 25 80	John Wrenny 85

OWNERS' NAMES.	DESCRIPTION.	Sec.	Town.	Range.	Acres.	REMARKS.

1280
 100
 31
 14
 202
 20
 4
 5
 0
 2
 2
 23-4

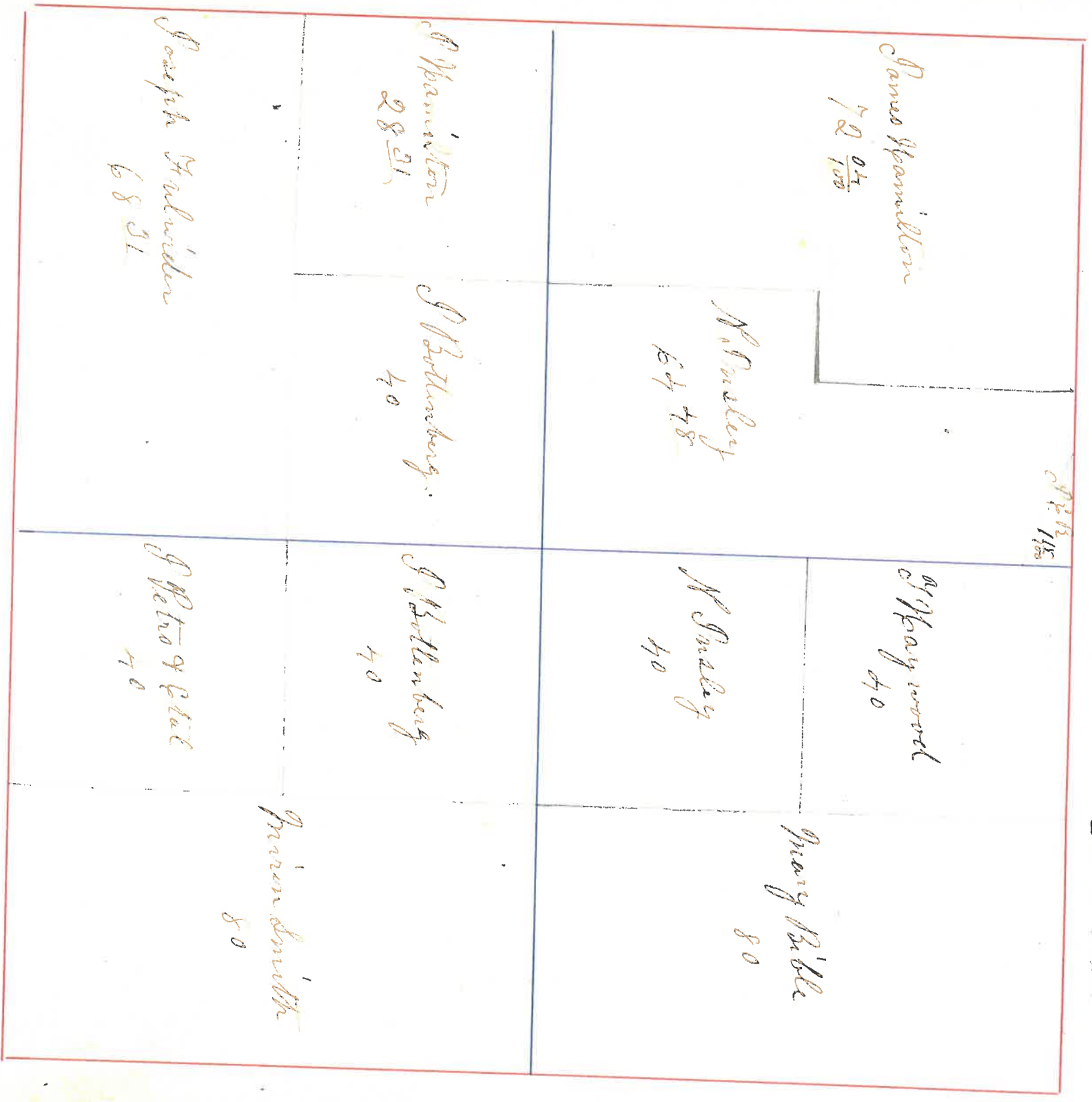
Section 6 Town 20 Range 5



25

OWNERS' NAMES.	DESCRIPTION.	Sec.	Town.	Range.	Acres.	REMARKS.

Section 7 Town 20 Range 5



OWNERS' NAMES. DESCRIPTION. Sec. Town. Range. Acres. REMARKS.


OWNERS' NAMES.	DESCRIPTION.	Sec.	Town.	Range.	Acres.	REMARKS.

Section 8 Town 20 Range 5

<p>Mary Bible 80</p>	<p>A Bannan 79.50</p>	<p>Wm. Deary 80</p>	<p>R. S. Coffey 80</p>
<p>S. Hayward 40</p>	<p>Wm. E. Bannan 40</p>	<p>Albert Deary 40</p>	<p>A. S. Wm. Spalding 80</p>
<p>W. B. Bannan 40</p>	<p>Wm. Bannan 40</p>	<p>Sam. Deary 40</p>	

OWNERS' NAMES.	DESCRIPTION.	Sec	Town	Range	Acres.	REMARKS.

Section 10 Town 20 Range 5



OWNERS' NAMES.

DESCRIPTION.

Sec

Town.

Range.

Acres.

REMARKS.

Section 11

Town 20

Range 5

Charles Green 160		Wm Montgomery John Patrick 80	
Lou & Alexander 25 Joseph Brown 70		John Patrick 25 John Montgomery 60 1/2	
J W Malsberry 5	John Dewey 11 1/2	F McLeish 3 1/2	J W Dewey 4 1/2
Elias Ferguson 10	J McMillan 10	J B Stewart 10	Mrs Ward Jr 15
J B Stewart 5	J B Stewart 5	J B Stewart 5	J B Stewart 5

30


OWNERS' NAMES.	DESCRIPTION.	Sec.	Town.	Range.	A.cres.	REMARKS.

Section 12 Town 20 Range 5

<p>Geo McHenry 27</p> <p>John Patrick 15</p>	<p>John Patrick 3522</p>	<p>80</p>	<p>Geo McHenry 40</p>
<p>W McHenry 65</p>	<p>Geo Ward Sr 7518</p>	<p>80</p>	<p>Geo Ward Sr 7420</p>
	<p>W Alexander</p>		


OWNERS' NAMES.	DESCRIPTION.	Sec.	Town.	Range.	Acres.	REMARKS.

Section 18 Town 20 Range 5



OWNERS' NAMES.	DESCRIPTION.	Sec.	Town.	Range.	Acres.	REMARKS.


Section 14 Town 20 Range 5



300


OWNERS' NAMES.	DESCRIPTION.	Sec	Town.	Range.	Acres.	REMARKS.

Section 15 Town 20 Range 6



OWNERS' NAMES.	DESCRIPTION.	Sec	Town.	Range.	Acres.	REMARKS.

Section 16 Town 20 Range 50



35

OWNERS' NAMES.	DESCRIPTION.	Sec.	Town.	Range.	Acres.	REMARKS.

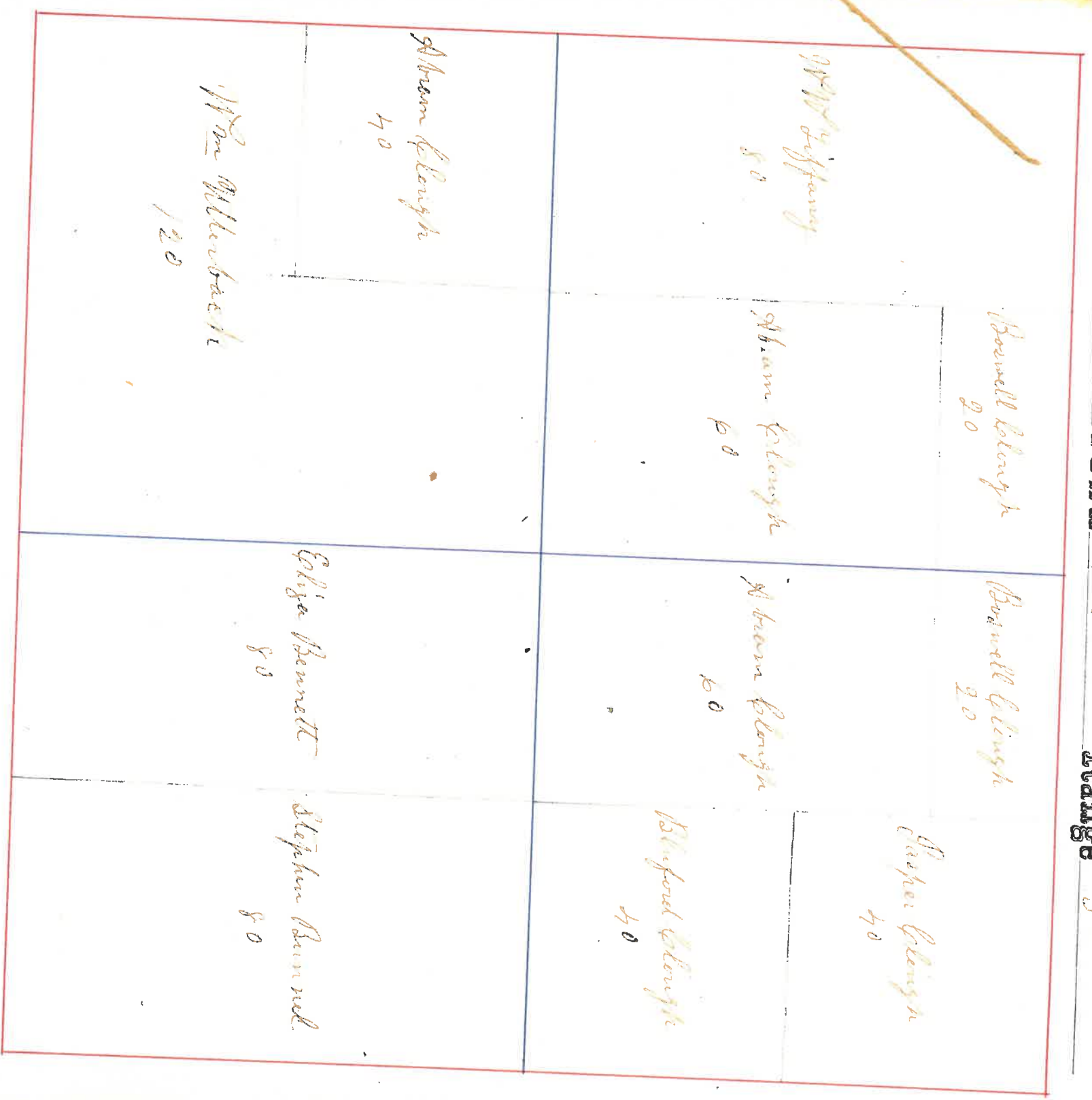
Section 18 Town 20 Range 5

Joseph Anderson 15 78		Jacob Anderson 40		Peter O'Neal 80		Primer Smith 80	
Nathaniel Hamilton 85							
Stephen 15	A Hunt 6 87	Stephen 40	Stephen 40	Samuel Brown 30	Jacob Rickpatrick 40	Joseph Blankenship 20	John Mc Miller 20
22 W. Mayes	J. Hamilton 10 74	Almon's share 40	Almon's share 40	Slazey 10	E. Elizabeth Mayes 40		


371

OWNERS' NAMES.	DESCRIPTION.	Sec	Town	Range	Acres.	REMARKS.

Section 20 Town 20 Range 5




OWNERS' NAMES.	DESCRIPTION.	Sec	Town	Range	Acres.	REMARKS.




OWNERS' NAMES.	DESCRIPTION.	Sec.	Town.	Range.	Acres.	REMARKS.

Section 22 Town 20 Range 5




OWNERS' NAMES.	DESCRIPTION.	Sec	Town.	Range.	Acres.	REMARKS.

Section 23 Town 20 Range 5




OWNERS' NAMES.	DESCRIPTION.	Sec	Town	Range	Acres.	REMARKS.

Section 24 Town 20 Range 5



OWNERS' NAMES.	DESCRIPTION.	Sec	Town	Range	A cres.	REMARKS.

Section 25 Town 20 Range 5



44

OWNERS' NAMES.	DESCRIPTION.	Sec.	Town.	Range.	Acres.	REMARKS.


Section 26 Town 20 Range 5

Wm Williams 40	John Williams 40	Samuel Williams 25	Geo. Williams 26.20
Wm Williams 40	John Williams 40	John Williams 20.95	John Williams 40
Wm Williams 100.00	Geo. Williams 80	John Williams 80	John Williams 40
Wm Williams 100.00	Geo. Williams 40	John Williams 40	John Williams 40

45

OWNERS' NAMES.	DESCRIPTION.	Sec.	Town.	Range.	Acres.	REMARKS.


Section 27 Town 20 Range 5



40

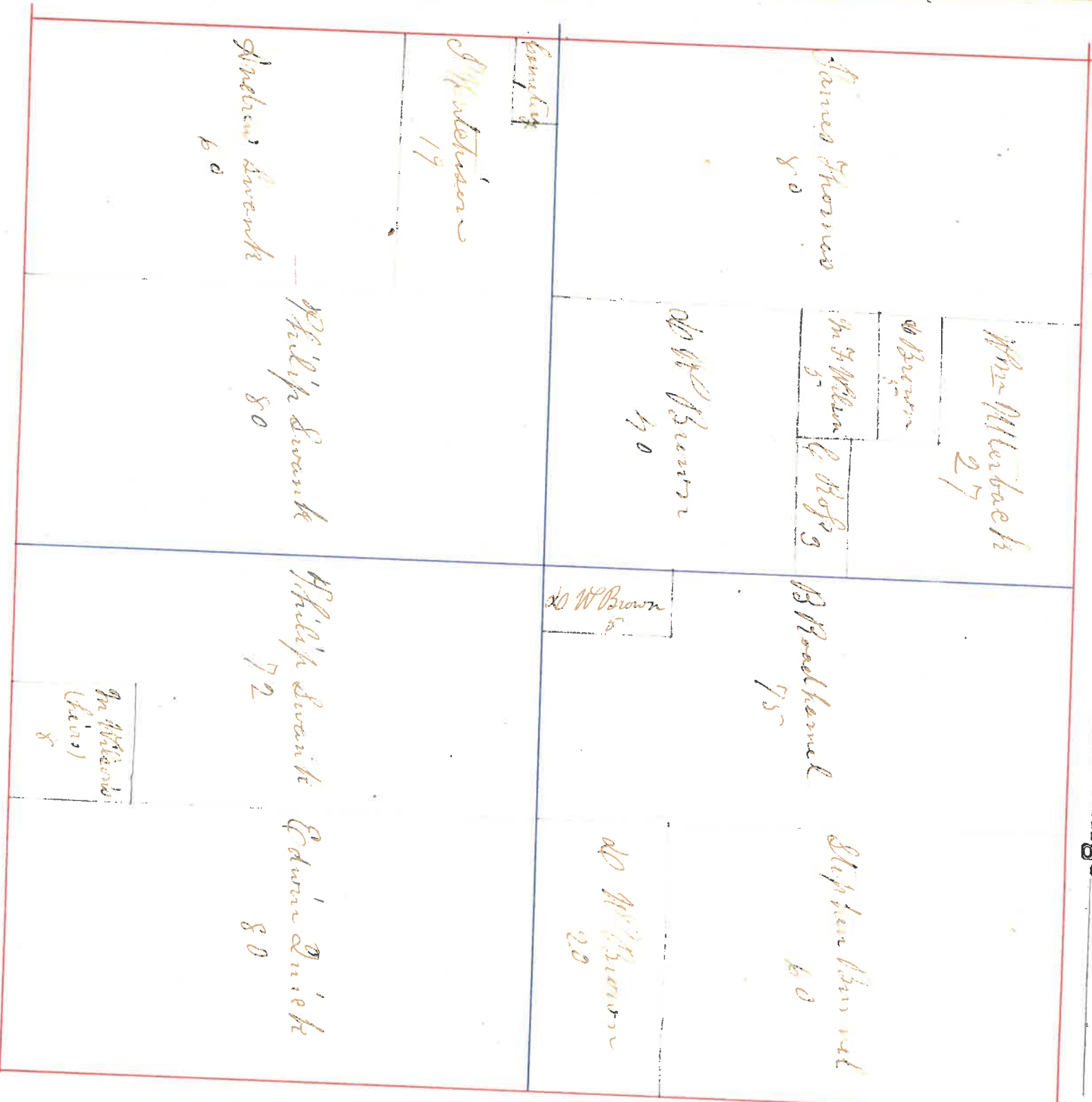
OWNERS' NAMES.	DESCRIPTION.	Sec.	Town.	Range.	Acres.	REMARKS.

Section 28 Town 20 Range 5



OWNERS' NAMES. DESCRIPTION. Sec. TOWN. Range. Acres. REMARKS.

Section 29 TOWN 20 Range 5



48

OWNERS' NAMES. DESCRIPTION. Sec. Twp. Range. Acres. REMARKS.


Section 30 Town 20 Range 5-

<p>P. McMillan 67.50</p>		<p>John Brown 80</p>		<p>James Thomas 80</p>	
<p>L. Barnett 29.63</p>		<p>J. Thomas 40</p>		<p>N. P. Winger 58</p>	
<p>Alex. Prehony 56.29</p>		<p>J. Thomas 77.38</p>		<p>A. H. Biville 80</p>	
<p>6 Rays 2.60</p>		<p>Also Swindley 22</p>			

49

OWNERS' NAMES.	DESCRIPTION.	Sec	Town.	Range.	Acres.	REMARKS.


Section 31 Town 20 Range 5



50

OWNERS' NAMES.	DESCRIPTION.	Sec	Town.	Range.	Acres.	REMARKS.

Section 32 Town 20 Range 5



OWNERS' NAMES. DESCRIPTION. Sec. Twp. Range. Acres. REMARKS.

OWNERS' NAMES.	DESCRIPTION.	Sec.	Twp.	Range.	Acres.	REMARKS.

Section 33 Town 20 Range 5

A Johnson 80		Wm S Stricklin 40		Wm Swank 40		Evanh Garrison 40	
J Quirk 13		J Swank Sr 40		Robert B Snyder 25		Wm H Cowan 35	
J W Williams 67		J Washburn 20		J Quirk 120			
Phillip Moore 80		Levi Moore 40					

52.

OWNERS' NAMES.	DESCRIPTION.	Sec	Town.	Range.	Acres.	REMARKS.

Section 34 Town 20 Range 5

Adam Mc Shanks 100	Wm Quillen 40	Wm Quillen 40	John Quillen 15
David Bowman 40	E S Bowman 40	E S Bowman 40	John Bowman 65
John Quillen 80	W M Bowman 80	W M Bowman 80	

OWNERS' NAMES.	DESCRIPTION.	Sec.	Town.	Range.	Acres.	REMARKS.

Section 35 Town 20 Range 5

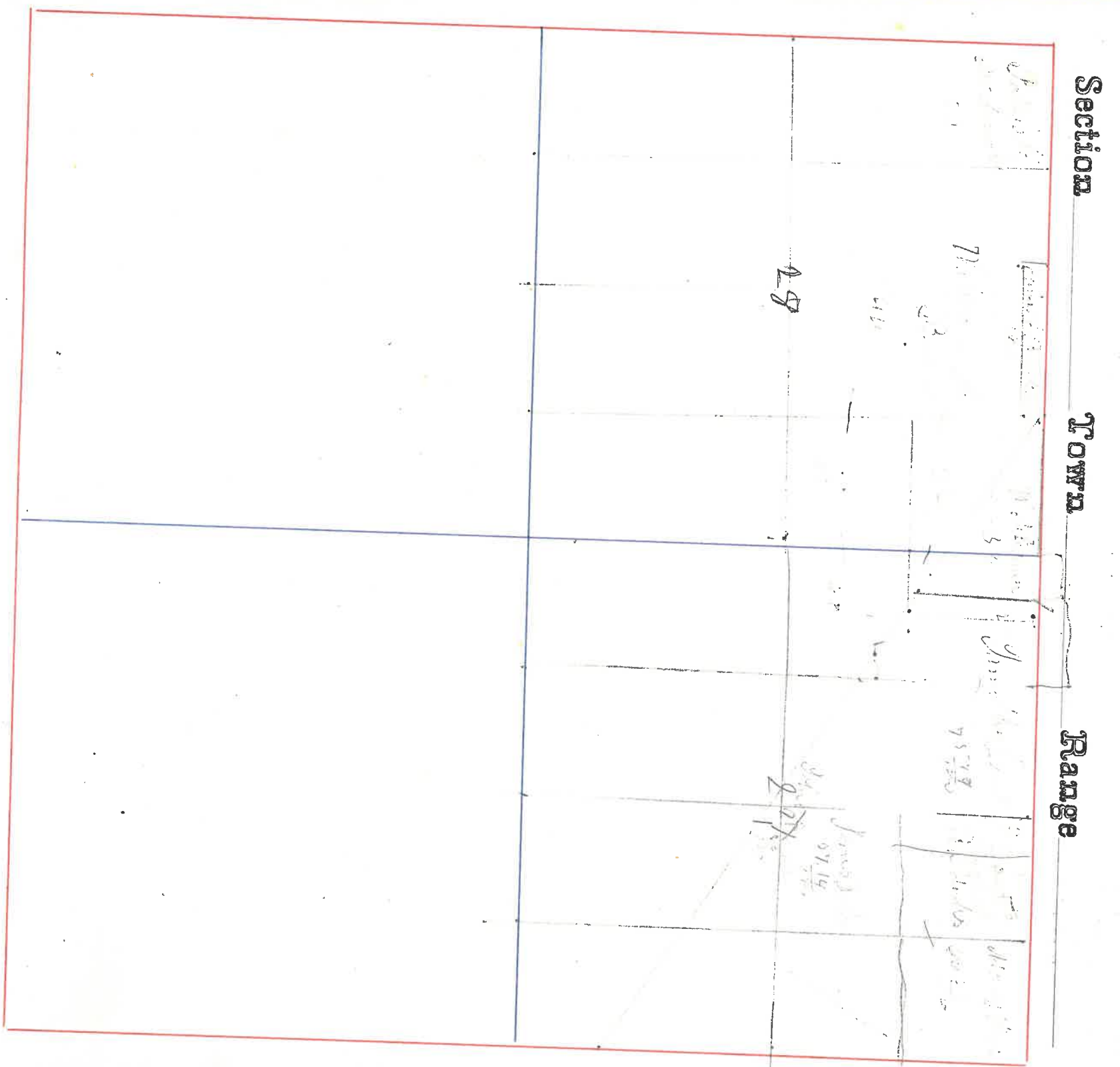
W H Sullivan 20	Geo Sullivan 40	James W Patton 101 50 7
W H Sullivan 40	Wm W Moore 40	Geo Johnson ^{5 50} R. Coleman
W H Sullivan 40	Wm W Moore 12	W Johnson 10
W H Sullivan 80	J W Guehr 68	W Johnson 20
W H Sullivan	W H Sullivan	W H Sullivan

OWNERS' NAMES.	DESCRIPTION.	Sec.	Town.	Range.	Acres.	REMARKS.

Section 36 Town 20 Range 5



OWNERS' NAMES.	DESCRIPTION.	Sec.	Town.	Range.	Acres.	REMARKS.



57

OWNERS' NAMES.	DESCRIPTION.	Sec.	Town.	Range.	Acres.	REMARKS.

all of said W^{1/2} being east of R² W^{1/2} E
 and north of County R² W^{1/2} E
 Thomas Blosson part of W^{1/2} R² W^{1/2} E
 $\frac{14}{3}$
 $\frac{58}{3}$

Section _____
 Town _____
 Range 4



COAL CREEK T'P. No. 1.

1875

Last Name	First Name	Page	Notes
Alexander	Daniel	12	
Alexander	Emma	11	
Alexander	Emma L	15	
Alexander	George W	48	
Alexander	I H	21	
Alexander	J H	15, 16	
Alexander	John	2, 3, 14, 26	insert
Alexander	Wint S		insert
Alexander	Winten	14, 15	
Alexander	Winton	11	
Ames	James	32	
Bane	Robert S	40	
Bark	Emanuel	32	
Barnard	Calvin	30, 49	
Bastion	James	10	
Beach	Josiah	41, 42, 55	
Beach	Nathan	41	
Beach	S A R	41, 55	
Beach	Sar	42	
Beaver	C C	43, 44	
Bedgley	Sarah	32	
Bedle	F M	40	
Beedle	Henry	45	
Beltner	Henry	44	
Bennet	J M	46	
Bennett	E	20	
Bennett	J S	19	
Besley	Allen	26	
Bever	C C	48	
Bible	A P	30	
Bible	D O	17	
Bible	Dick	5	
Bible	Louis	6	
Bible	Mary "etal"	5, 6, 7, 8	
Bible	R M	6	
Biddle	William	52	
Bittle	John	42, 43, 44, 55	
Bittle	P	47	
Blue	W C	18	
Boes	Joseph	31	
Botenbarg	Joseph	18	
Bottenbarg	Joseph	7	
Brannon	Artemisa	8	
Brannon	Thomas	8	
Brannon	William	8	
Brown	David	29	
Brown	J	29	
Brown	Samuel	18	
Bryant	J	47	
Bryant	James	44	
Buckels	Lafayett	23, 24	
Bunnell	Stephen	20, 21, 29	
Burk	Ellis	25	
Burris	Joseph	11	
Carnes	Mary	25	
Carrol	Michael	27	
Chapell	John	18	
Chestnut	William	44	
Chestnut	Wm	45	
Chestnut		47	
Clark	Amanda	49	
Clarkson	James	6	
Clarkson	James G	42	
Clarkson	James S	6, 37	
Clarkson	Joseph	6	
Clarkson	Joseph	18	
Clarkson	Lewis	37	
Clarkson	Peter	37, 42	
Clarkston	James	55	
Clevenger	John	36	
Clifton	Robbert	51	
Clough	A	20	
Clough	Abe	20	
Clough	Bluford	17	
Clough	Boswell	17, 20	
Clough	J	17	
Clough	Sarah	20	
Coleman	Nicholas	35, 36	
Cook	James	14, 15	insert
Coon	George C	31	
Coon	John	51	
Coon		46	
Cord	I W	45	

Cowen	Charles	34	
Cowen	David R	33	
Cowen	I N	34	
Cowen	James	28	
Cowen	Peter	34, 35	
Cown	W H	34	
Crawford	Henry	25	
Crouch	J	19	
Curtis	Levi	46, 51, 52	
Dazey	Albert	4, 5, 8	
Dazey	Berten	5	
Dazey	Charles	5, 19	
Dazey	David W	18	
Dazey	Sam	19	
Dazey	Samuel	5, 8	
Dazey	William	5	
Dazey	Wm	19	
Detchon	Eliott	43, 48	
Detchon	Eliott and SS	43	
Detchon	S	11	
Dewey	Abigail A	1	
Dewey	John	4, 11	
Dewey	Margret	2	
Dewey	Margret A	1	
Dewey	Philip	1, 11	
Dewey	Philip	2	
Dewey	S W	11, 12	
Dewey	Washington	11	
Dick	Jane	49	
Donvon	Richard	50	
Ebrite	Daniel	16	
Ebrite	George and Daniel	16	
Ellmore	Apleton	33	
Eshelman	John	26	
Foley	John	35	
Foster	Drusilla	17	
Frazier	Josiah	50	
Frazier	W and J	47	
Fullenwider	Joseph	7	
Fulwider	Jacob	18	
Fulwider	Joseph	18	
Gaines	John	37	
Gains	J	19	
Gilkey	Aaron	44, 46, 47	
Gilkey	Squire	40	
Goff	Edward	31	
Graves	William	28	
Grenard	Abigal	50	
Grenard	Elsha	29	
Grenard	Simeon	52, 53	
Groves	Elisabeth and Ann	32	
Hamilton	James	7, 37, 42, 55	
Hamilton	M E	27	
Hamilton	Nathaniel	18	
Hanes	H C	40	
Hanley	John	5	
Hanna	P E	35	
Hannel	John E	27	
Hannel	Martha	27	
Harmel	Garner	43, 49	
Harmel	John	49, 50	
Harmel	William	49	
Harmel	William	50	
Harper	N	19	heirs
Harsberger	Sarah	33	
Hauk	Absalom	34	
Hauk	Philip	33	
Hays	George	30	
Hays	Louisa	31	
Haywood	T	21	
Haywood	Thomas	7, 8	
Heffner	Adison	53	
Hefner	Adison	50	
Hendricks	Silas	51, 52	
Henry	William	41	
Henry	Wm	40	
Hiatt	J	19	
Hixon	J C	45	
Hixson	Ellen	47	
Hixson	Joel	46	
Hixson	William	47	
Hooper		25	
House	William	35	heirs
Hurt	A	18	
Hurt	Absolom	38	
Hutchison	Bejamin	53	
Hutchison	James	53	
Hutchison	James M	53	
Hutchison	Josiah	29, 54	
Insley	Noah	6	

Jackson	Enoch	28, 33	
Jackson	Hugh	28	
Johnson	George	35	
Jones	Dore	46	
Jones	George	12	
Jones	George W	14, 23	
Jones	S W		insert
Kellison	Samuel	33	
Kemp	Ruben	53	
Kemp	Stephen "etal"	53	
Kerr	O	51	
Kincaid	Deborah	2, 3	
Kincaid	James	2, 3, 17	
King	W D	32	
Kirkpatrick	A F	4, 8, 9	
Kirkpatrick	Charls	11	
Kirkpatrick	John	4	
Koon	John	30, 40, 46	
Koon	William	40	
Krug	William Sr	39	
Levingston	David	5	
Linch	Edward	21	
Lofland	John	11	
Luce	Jacob	45	
Lyon	William	25	
Malsberg	John	11	
Manners	George	2, 3, 11, 25, 26	
McClamrock	John	36	
McClure	Absolom	46	
McClure	Alexander	45	
McClure	C	47	
McClure	John	55	
McClure	John S	42	
McClure	John Sr	37, 42, 55	
McClure	Mathias	47	
McCrea	Ed	11	
McDanel	Sarah	5, 6	
McMillen	J R	19	
Meare	Mathew	44	
Meharry	Alexander	39, 40	
Meharry	Allen	38	
Meharry	Allen	41, 43	heir
Meharry	Dave	41	
Meharry	GreenLeaf	38	guardian
Meharry	Hugh	54	
Meharry	I N	19	
Meharry	Isaac	41	
Meharry	Isaac H	38	
Meharry	J P	41	
Meharry	Polly A	49	
Meharry	Unity	18, 43	
Merit	John B	49	
Miler	Irvin	34	
Miller	Marion H	42	
Miller	Marion M	37	
Miller	Michael	51, 52	
Miller	W R	26, 35	
Miller	William R	26	
Milson	Moses F	29	
Monroe	William	32	
Montgomery	I H	11, 12, 24, 25	front page
Montgomery	Isaac	2	
Montgomery	Isac	1	
Montgomery	Wm	12	
Moore	Allen	32	
Moore	Levi	33	
Morow	James	30	
Nelley	William	37	
Nelson	G W	48	
Ocletree	Thomas	49	
Ogle	James	45	
Oliver	Martha E	49	
Oliver	Martha J	30, 31	
Oppy	C J	8, 10, 16, 17, 21	
Oppy	James and John	16	
Oppy	Mary J	17	
Oppy	Noah and George	4	
Oppy	Noah and S	10	
Paton	John	28	
Patton	Isaac H	36	
Patton	John	22, 23, 27	
Payton		46	
Peed	John F "etal"	17	
Perkins	Elias	2, 3	
Perkins	Marget	2, 3	
Petro	Henry	8	
Philip	C A	47	
Pierce	James	24, 26	
Pittenger	Nicholas	30	
Pleasant Hill		45	

Plunket	James and John	10	
Plunket		11	
Quick	Edwin	28, 29, 31	
Quick	Jackson	32, 33	
Quick	Martha J	34	
Quillen	G H	35	
Qullen	George	27	
Qullen	W R	27	
Razor	Andrew J	18	
Razor	Elizabeth	18	
Roachamel	Benjamin	29	
Roberts	S	19	
Ross	Stephen	18	
Rusk	David	52	
school		30	
Shepherd	John	5	
Shepherd	Mary	5	
Shues	David W	18	
Simms	George	25	
Simpson	S	21, 22	
Simpson	Samuel	22	
Sitkes	Aaron	46	
Smelser	B D	54	
Smelser	Malissa	31, 54	
Smith	Miron	7, 17, 18	
Snyder	Robert L	33, 52	
Soben	Jessey	26	
Stephens	W W	20	
Stephenson	W M	17	
Stevens	E	21	
Stowen	Lemuel	53	
Stribling	Mary	33	
Suter	Stephen	53	
Swank	Andrew	29	
Swank	Benjamin	32	
Swank	Mary	33	
Swank	Philip	29, 32	
Swear	C	21	
Swear	Charls	2, 3, 11	
Taylor	Thomas	35, 36	
Thomas	Adam	49	
Thomas	I	47	
Thomas	James	29	
Thomas	Joel	50	
Thomas	John M	47	
Thomas	Levi	27, 28	
Thomas	Ludlow K	48	
Thomas	M H	47	
Thomas	Silas	31, 42, 43	
Thomas	W H H	49	
Thomas	William	31	
Tiffany	W W	17, 30	
Tomlieson			
Tomlinson	Henry	24, 25	insert
Tomlinson	John	25	
Turnbarr	Henry	13	
Utterback	Harmon	49	
Utterback	William	20, 28, 29	
Vancleave	Jonathan	25	heirs
Vancleave	Jonathan	26	
Vincent	Thomas	35, 36	
Walker	Adam	28, 33	
Walker	Rebecca	28	
Ward	M	11	
Ward	Martha	46	
Ward	P	23	
Ward	Tho Jr	11, 13, 14	insert
Ward	Tho Sr	12, 13, 14, 24	insert
Ward	Thomas	12	
Washburn	Geo	21, 22	
Watson		40	
Weliver	John	26	
Westfall	George	50, 51	
Whetslene	L Nathan	12	
Widner	John	31	
Wilhite	James M	49	heirs
Wilhite	P H	19	
Wilkins	C	22	
Wilkins	Clint		insert
Wilkins	Clinton	15, 23	
Wilkins	Thomas	15	insert
Willhite	Mary	48	
Willhite	P H	30, 48	
Willhite	President	30	
Willhite	William	18	
Willson	H	29	heirs
Willson	H H	48	
Willson	James	13	
Willson	Samuel	23	
Willson	W H	36	


Wilson	William	26	
Wilson	William H	26	
Wilson	J	19	
Wilson	M A	45	
Wilson	S	26	
Wilson	Wm	22	
Wilson			insert
Zook	H	34	
Zook	P W	35	

Section No. 1

3.8

Congressional Township No. 20, N. R. 6 E.

SCALE:—Forty rods to an inch, or ten rods to a space, Congress Land, which is one mile square for a section.
Number of acres in this section according to the UNITED STATES Survey 648 1/2

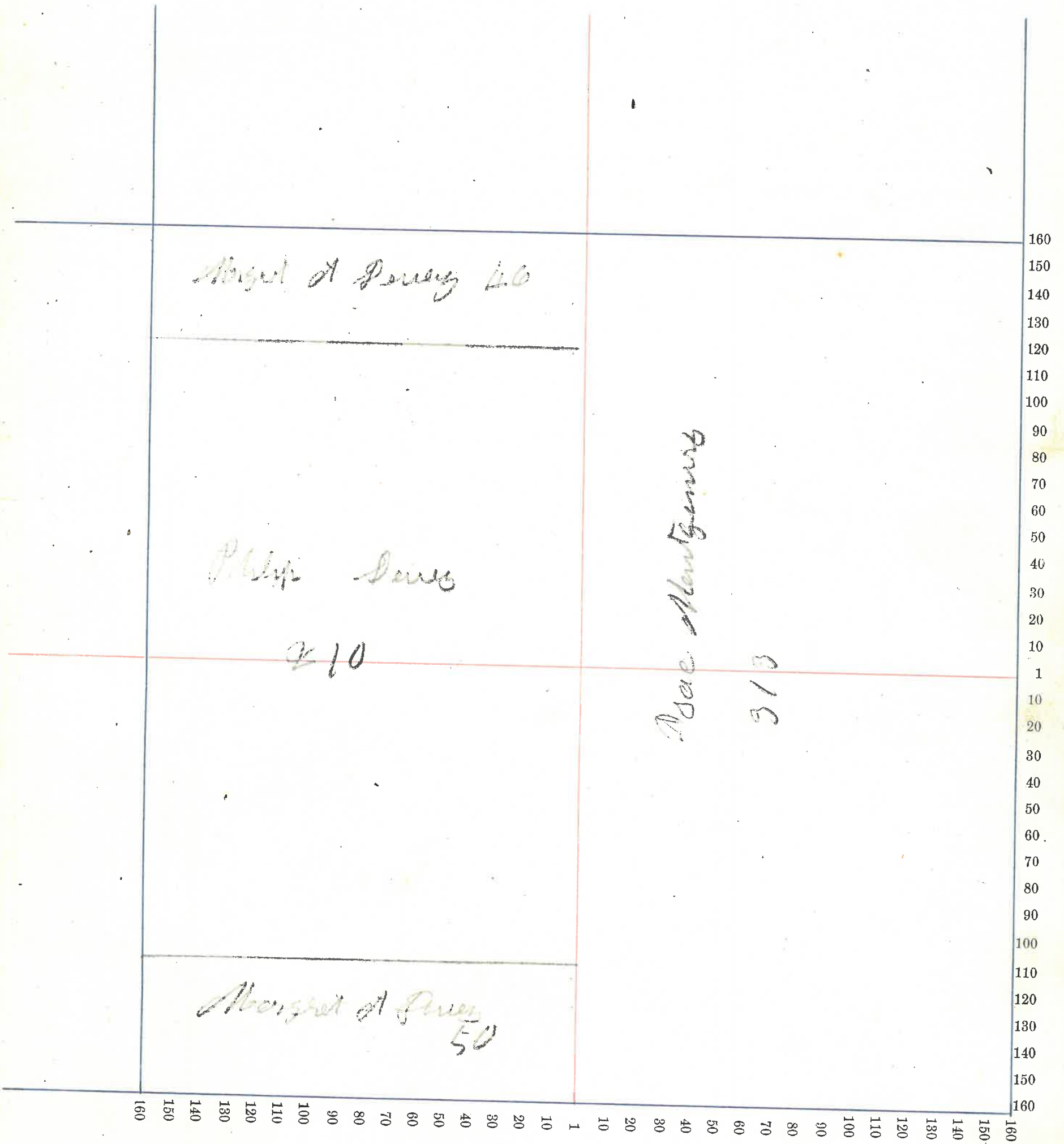


Front Cover

Section No. 2

Congressional Township No. 20, N. R. 5, E.

SCALE:—Forty rods to an inch, or ten rods to a space, Congress Land, which is one mile square for a section.
Number of acres in this section according to the UNITED STATES Survey 648 4/10




NAMES OF OWNERS.	Number on Plat.	DESCRIPTION.	Section.	Township.	Range.	Acres.	Hundredths.	Value of Lands.	Value of Improve-ments.	Value of Lands and Improve-ments.
James Hays James Philip										
Montgomery Isaac										
Charles Swear										
John Alexander										
George Wanners										
Margot Perkins										
Glias Perkins										
Zebariah Kincaid										
James Kincaid										

Section No. 3

Congressional Township No. 20, N. R. 5, E.


SCALE:—Forty rods to an inch, or ten rods to a space, Congress Land, which is one mile square for a section.
Number of acres in this section according to the UNITED STATES Survey 591 ⁵³/₁₀₀



Section No. 4

Congressional Township No. 20, N. R. 5, E.

SCALE:—Forty rods to an inch, or ten rods to a space, Congress Land, which is one mile square for a section.
Number of acres in this section according to the UNITED STATES Survey 603




Section No. 6

Congressional Township No. 20, R. R. 5 E.

SCALE:—Forty rods to an inch, or ten rods to a space, Congress Land, which is one mile square for a section.

Number of acres in this section according to the UNITED STATES Survey 649 87



18 James Cook	19 Thomas Milkins	20 James Cook	21 James Cook	22 John Alexander	23 James Cook	24 John Alexander	25 John Alexander	26 John Alexander	27 John Alexander	28 John Alexander	29 John Alexander	30 John Alexander	31 John Alexander	32 John Alexander	33 John Alexander	34 John Alexander	35 John Alexander	36 John Alexander	37 John Alexander	38 John Alexander	39 John Alexander	40 John Alexander	41 John Alexander	42 John Alexander	43 John Alexander	44 John Alexander	45 John Alexander	46 John Alexander	47 John Alexander	48 John Alexander	49 John Alexander	50 John Alexander	51 John Alexander	52 John Alexander	53 John Alexander	54 John Alexander	55 John Alexander	56 John Alexander	57 John Alexander	58 John Alexander	59 John Alexander	60 John Alexander	61 John Alexander	62 John Alexander	63 John Alexander	64 John Alexander	65 John Alexander	66 John Alexander	67 John Alexander	68 John Alexander	69 John Alexander	70 John Alexander	71 John Alexander	72 John Alexander	73 John Alexander	74 John Alexander	75 John Alexander	76 John Alexander	77 John Alexander	78 John Alexander	79 John Alexander	80 John Alexander	81 John Alexander	82 John Alexander	83 John Alexander	84 John Alexander	85 John Alexander	86 John Alexander	87 John Alexander	88 John Alexander	89 John Alexander	90 John Alexander	91 John Alexander	92 John Alexander	93 John Alexander	94 John Alexander	95 John Alexander	96 John Alexander	97 John Alexander	98 John Alexander	99 John Alexander	100 John Alexander
------------------	----------------------	------------------	------------------	----------------------	------------------	----------------------	----------------------	----------------------	----------------------	----------------------	----------------------	----------------------	----------------------	----------------------	----------------------	----------------------	----------------------	----------------------	----------------------	----------------------	----------------------	----------------------	----------------------	----------------------	----------------------	----------------------	----------------------	----------------------	----------------------	----------------------	----------------------	----------------------	----------------------	----------------------	----------------------	----------------------	----------------------	----------------------	----------------------	----------------------	----------------------	----------------------	----------------------	----------------------	----------------------	----------------------	----------------------	----------------------	----------------------	----------------------	----------------------	----------------------	----------------------	----------------------	----------------------	----------------------	----------------------	----------------------	----------------------	----------------------	----------------------	----------------------	----------------------	----------------------	----------------------	----------------------	----------------------	----------------------	----------------------	----------------------	----------------------	----------------------	----------------------	----------------------	----------------------	----------------------	----------------------	----------------------	----------------------	----------------------	----------------------	-----------------------


Insert

Section No. 6

Congressional Township No. 20, N. R. 6 E.

SCALE:—Forty rods to an inch, or ten rods to a space, Congress Land, which is one mile square for a section.

Number of acres in this section according to the UNITED STATES Survey 491 ¹³⁷/₁₀₀




6

Section No. 7

Congressional Township No. 20, N. R. 5 E.

SCALE:—Forty rods to an inch, or ten rods to a space, Congress Land, which is one mile square for a section.


Number of acres in this section according to the UNITED STATES Survey 554 3/4



Section No. 8

Congressional Township No. 20, N. R. 5 E.


SCALE:—Forty rods to an inch, or ten rods to a space, Congress Land, which is one mile square for a section.
Number of acres in this section according to the UNITED STATES Survey G. H. U.



Section No. 9

Congressional Township No. 20, N. R. 6 E.

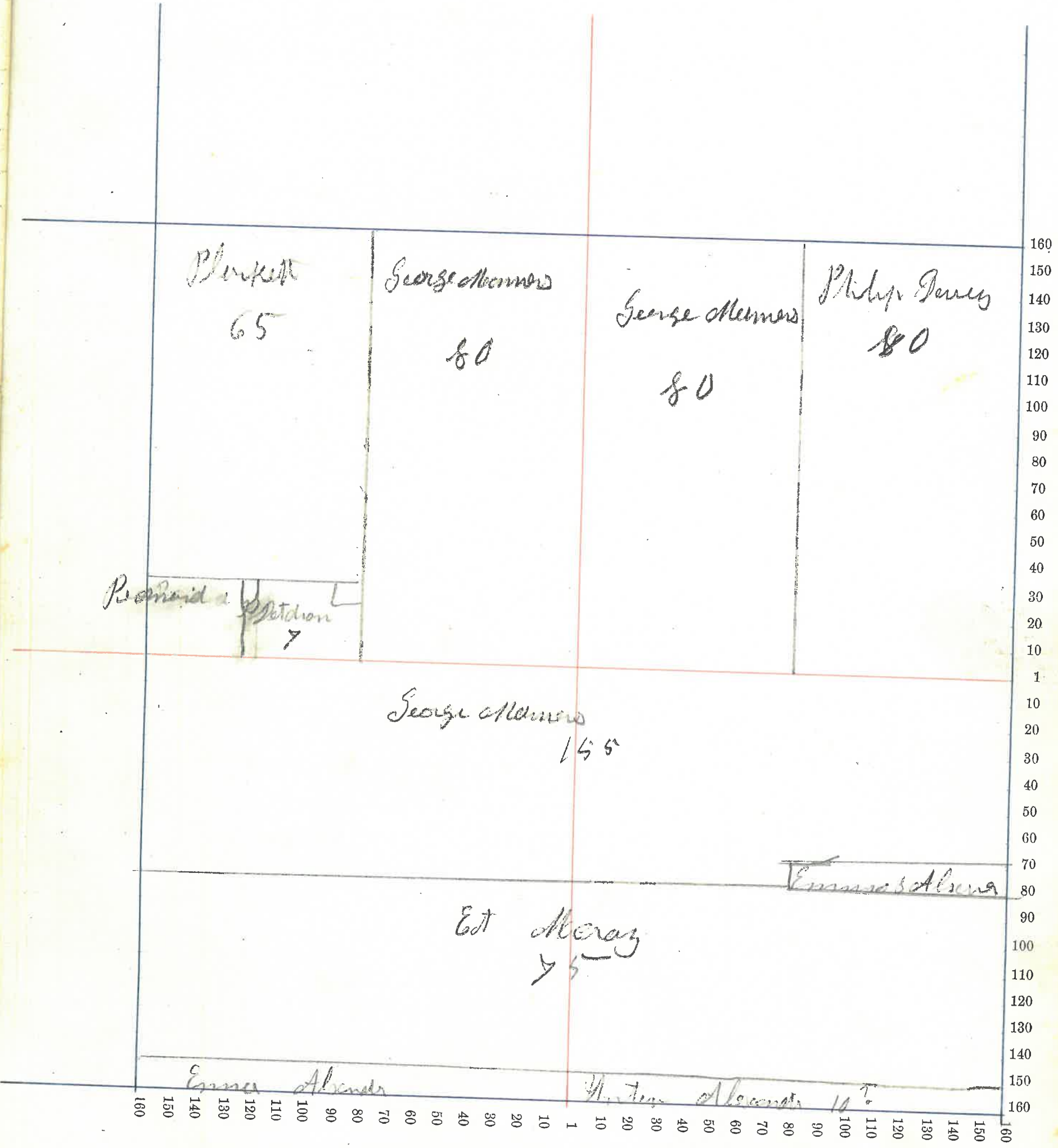
SCALE:—Forty rods to an inch, or ten rods to a space, Congress Land, which is one mile square for a section.
Number of acres in this section according to the UNITED STATES Survey 40



Section No. 10

Congressional Township No. 20, N. R. 5 E.


SCALE:—Forty rods to an inch, or ten rods to a space, Congress Land, which is one mile square for a section.
Number of acres in this section according to the UNITED STATES Survey 640



Section No. 11

Congressional Township No. 20, N. R. 5 E.

SCALE:—Forty rods to an inch, or ten rods to a space, Congress Land, which is one mile square for a section.
 Number of acres in this section according to the UNITED STATES Survey 640



Section No. 12

Congressional Township No. 20, N. R. 5 E.

SCALE:—Forty rods to an inch, or ten rods to a space, Congress Land, which is one mile square for a section.
 Number of acres in this section according to the UNITED STATES Survey 634⁵⁸


				160
	J. H. Montgeners 53	J. H. Montgeners 40	L. Nathan P. H. Hulse 80	150
				140
				130
				120
				110
				100
				90
				80
		Thomas Nord Jr 35 ⁵⁰		70
				60
	S. M. Jones 27			50
				40
				30
				20
				10
				1
	Thomas Nord Jr 15	Thomas Nord sen		10
				20
				30
	George Jones 162 ⁵			40
				50
				60
	48 ²⁵			70
	Washington			80
				90
				100
				110
				120
				130
				140
				150
160				160

Section No. 13

Congressional Township No. 20, N. R. 5 E.

SCALE:—Forty rods to an inch, or ten rods to a space, Congress Land, which is one mile square for a section.


Number of acres in this section according to the UNITED STATES Survey 609 ^{1/2}



Section No. 14

Congressional Township No. 20, N. R. 5 E.

SCALE:—Forty rods to an inch, or ten rods to a space, Congress Land, which is one mile square for a section.
Number of acres in this section according to the UNITED STATES Survey.....




Section No. 15

Congressional Township No. 20, N. R. 5 E.

SCALE:—Forty rods to an inch, or ten rods to a space, Congress Land, which is one mile square for a section.

Number of acres in this section according to the UNITED STATES Survey 640




Section No. 16

Congressional Township No. 20, N. R. 5 E.

SCALE:—Forty rods to an inch, or ten rods to a space, Congress Land, which is one mile square for a section.


Number of acres in this section according to the UNITED STATES Survey 640



Section No. 17

Congressional Township No. 20, N. R. 5 E.

SCALE:—Forty rods to an inch, or ten rods to a space, Congress Land, which is one mile square for a section.
 Number of acres in this section according to the UNITED STATES Survey 640.50




Section No. 18

Congressional Township No. 20, N. R. 5 E.

SCALE:—Forty rods to an inch, or ten rods to a space, Congress Land, which is one mile square for a section.

Number of acres in this section according to the UNITED STATES Survey 593




Section No. 19

Congressional Township No. 20, N. R. 5 E.

SCALE:—Forty rods to an inch, or ten rods to a space, Congress Land, which is one mile square for a section.


Number of acres in this section according to the UNITED STATES Survey 589 3/4



Section No. 20

Congressional Township No. 20, N. R. 5 E.

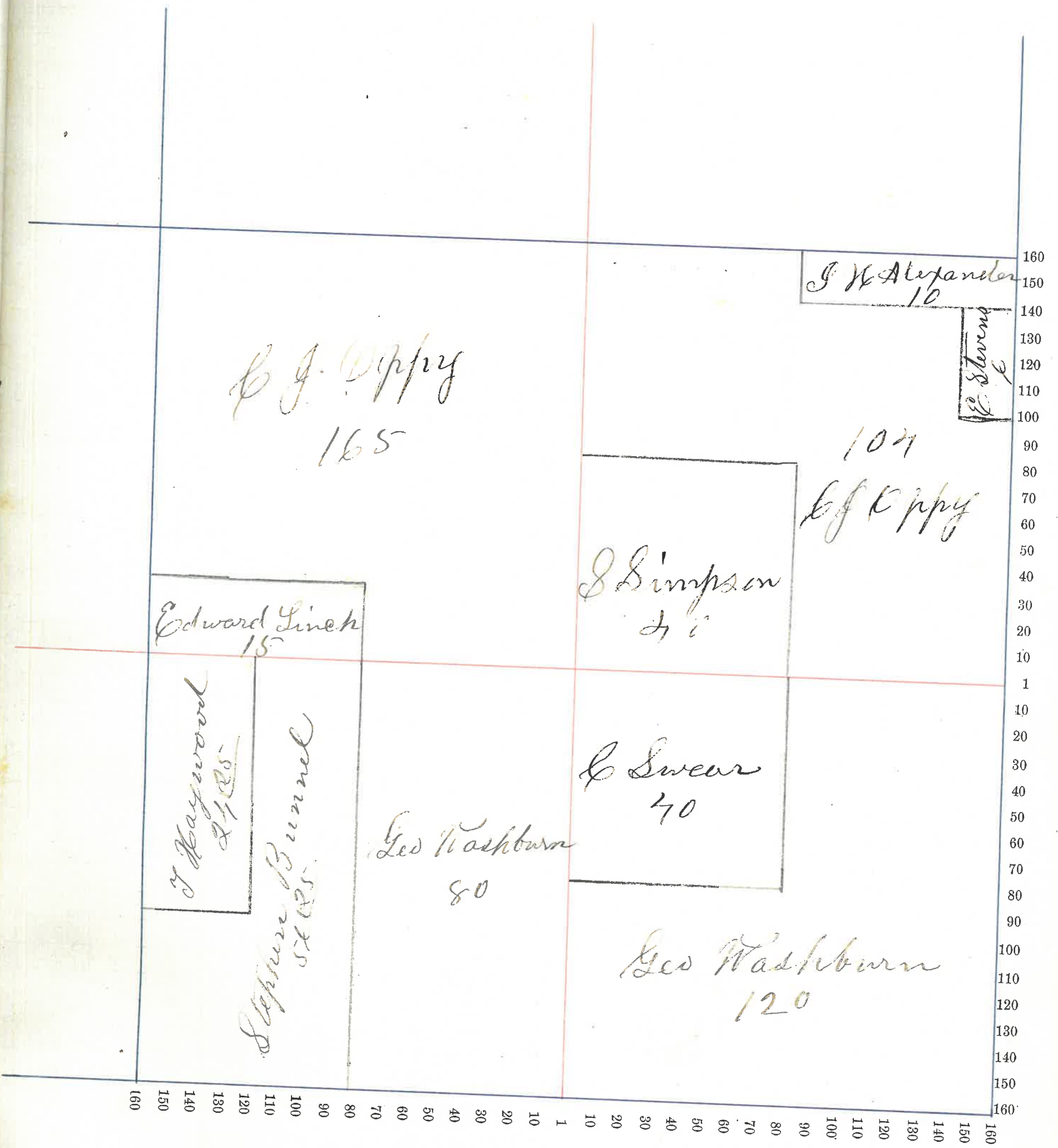
SCALE:—Forty rods to an inch, or ten rods to a space, Congress Land, which is one mile square for a section.
Number of acres in this section according to the UNITED STATES Survey 640



Section No. 21

Congressional Township No. 20, N. R. 5 E.

SCALE:—Forty rods to an inch, or ten rods to a space, Congress Land, which is one mile square for a section.
Number of acres in this section according to the UNITED STATES Survey 6200




Section No. 22

Congressional Township No. 20, N. R. 5-E

SCALE:—Forty rods to an inch, or ten rods to a space, Congress Land, which is one mile square for a section.


Number of acres in this section according to the UNITED STATES Survey 640



Section No. 23

Congressional Township No. 20, N. R. 5-E.

SCALE:—Forty rods to an inch, or ten rods to a space, Congress Land, which is one mile square for a section.
Number of acres in this section according to the UNITED STATES Survey 640



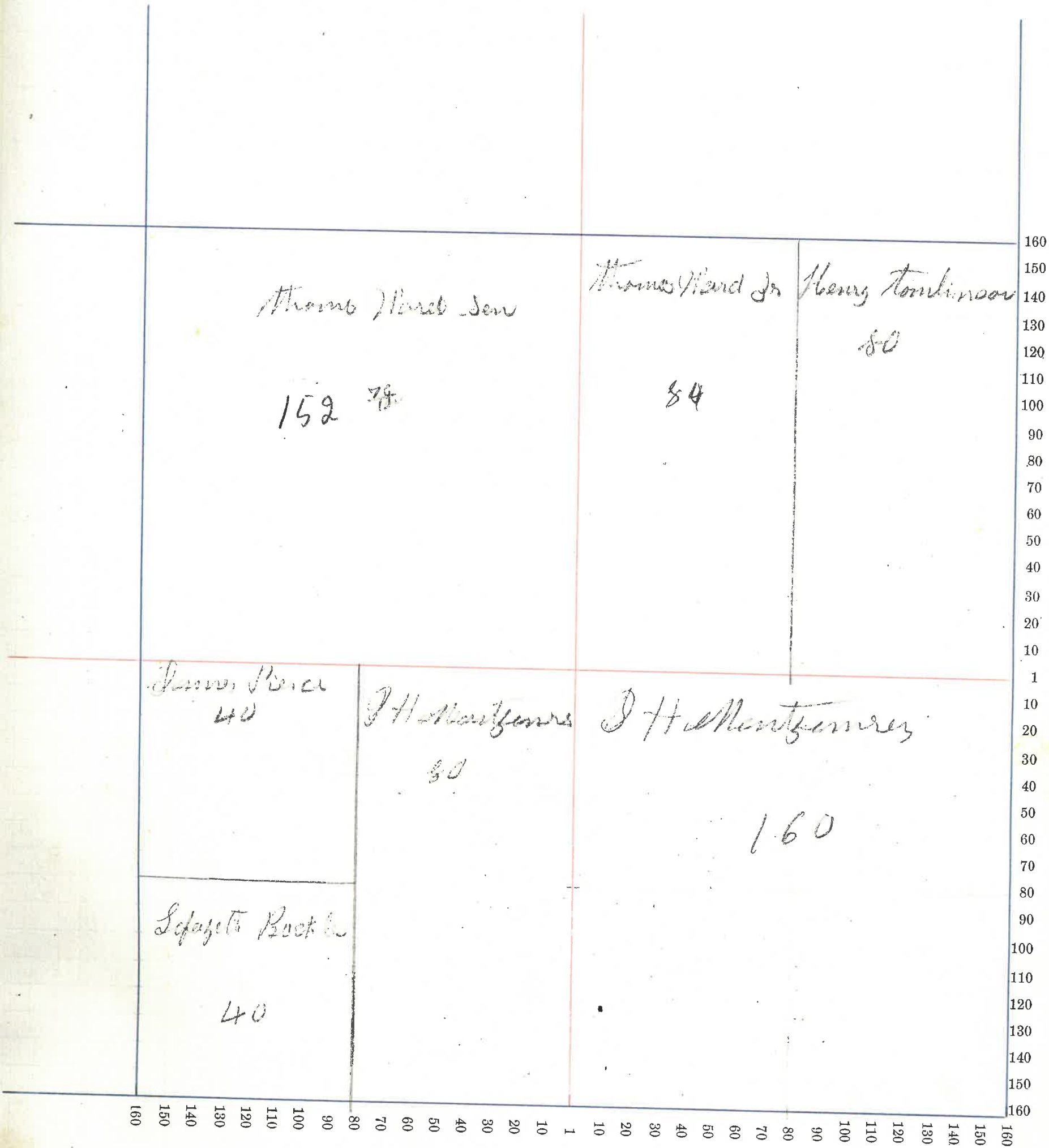
Section No. 24

Congressional Township No. 20, N. R. 5 E.

SCALE:—Forty rods to an inch, or ten rods to a space, Congress Land, which is one mile square for a section.

Number of acres in this section according to the UNITED STATES Survey 632

ments.

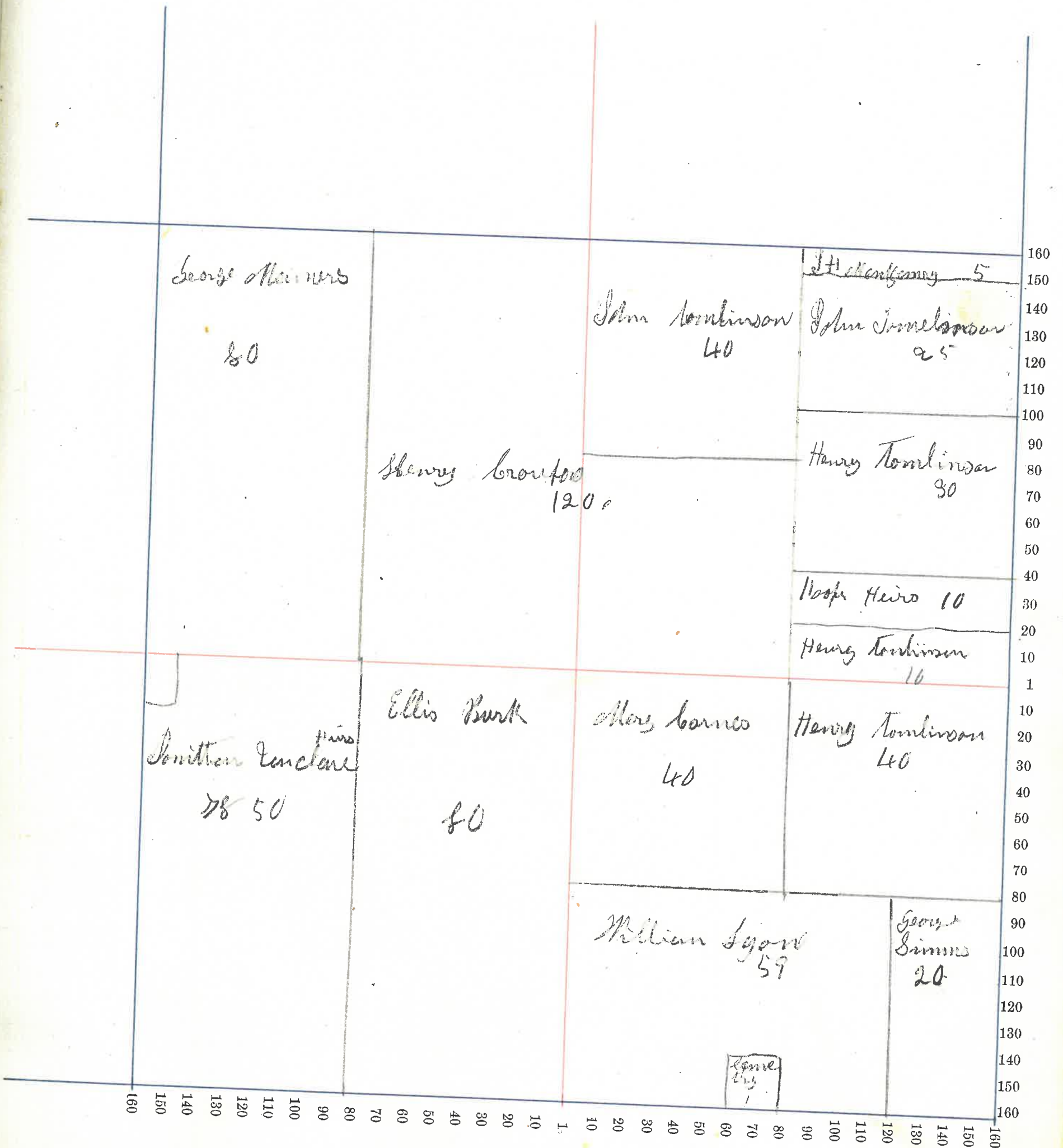


Section No. 25

Congressional Township No. 20, N. R. 5 E.

SCALE:—Forty rods to an inch, or ten rods to a space, Congress Land, which is one mile square for a section.

Number of acres in this section according to the UNITED STATES Survey 640




Section No. 26

Congressional Township No. 20, N. R. 25 E.

SCALE:—Forty rods to an inch, or ten rods to a space, Congress Land, which is one mile square for a section.


Number of acres in this section according to the UNITED STATES Survey 640



Section No. 27

Congressional Township No. 20, N. R. 5 - E.


SCALE:—Forty rods to an inch, or ten rods to a space, Congress Land, which is one mile square for a section.
Number of acres in this section according to the UNITED STATES Survey 640



Section No. 28

Congressional Township No. 20, N. R. 7-E


SCALE:—Forty rods to an inch, or ten rods to a space, Congress Land, which is one mile square for a section.
Number of acres in this section according to the UNITED STATES Survey 640



Section No. 29

Congressional Township No. 20, N. R. 5-T.


SCALE:—Forty rods to an inch, or ten rods to a space, Congress Land, which is one mile square for a section.
Number of acres in this section according to the UNITED STATES Survey 640



Section No. 20

Congressional Township No. 20, N. R. 5 E.

SCALE:—Forty rods to an inch, or ten rods to a space, Congress Land, which is one mile square for a section.
 Number of acres in this section according to the UNITED STATES Survey 640




Section No. 31

Congressional Township No. 20, N. R. 5 T.

SCALE:—Forty rods to an inch, or ten rods to a space, Congress Land, which is one mile square for a section.
Number of acres in this section according to the UNITED STATES Survey 599 1/2

ments.

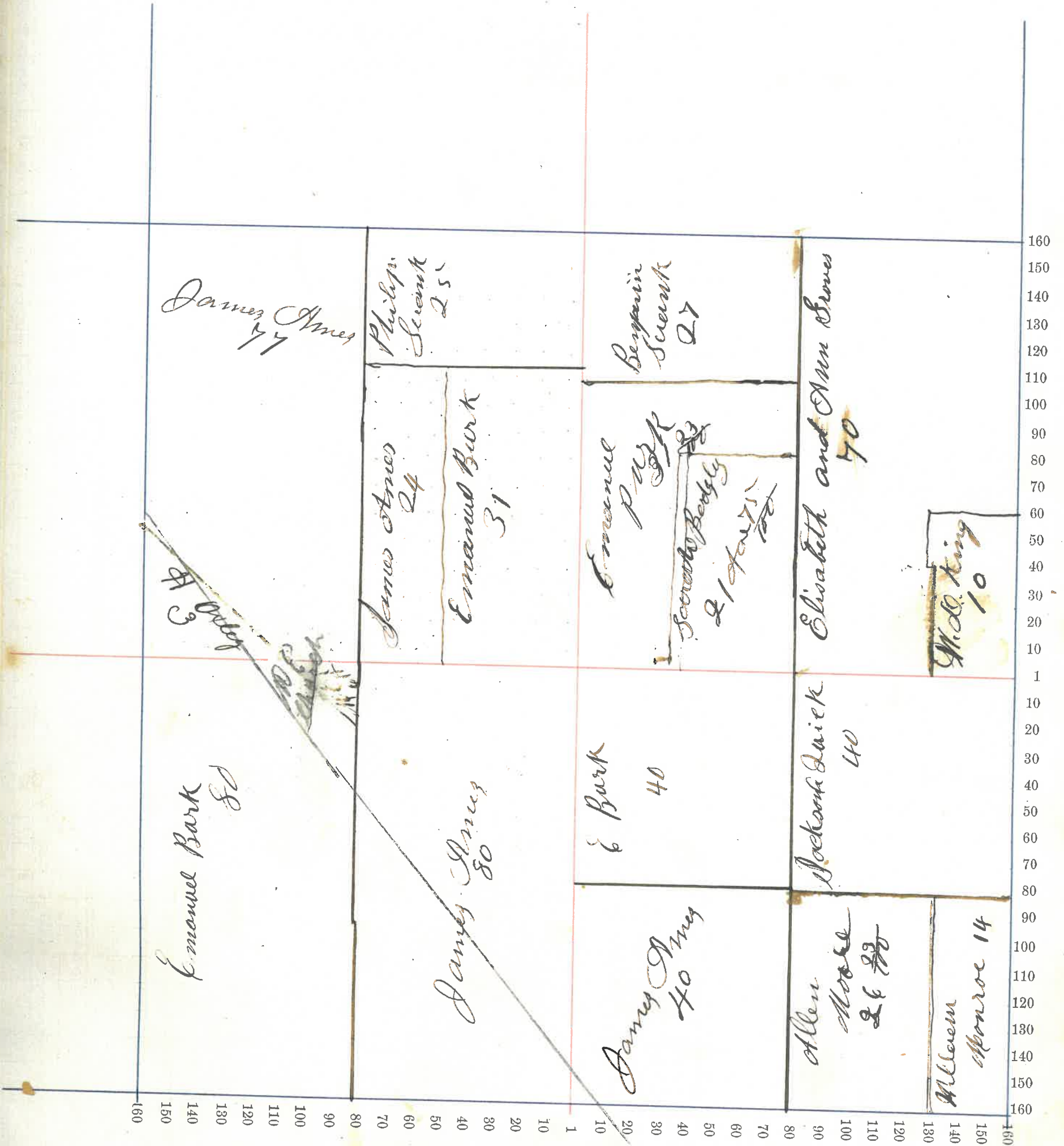


Section No. 2

Congressional Township No. 20, N. R. 5-T

SCALE:—Forty rods to an inch, or ten rods to a space, Congress Land, which is one mile square for a section.
 Number of acres in this section according to the UNITED STATES Survey 640.40

ments.



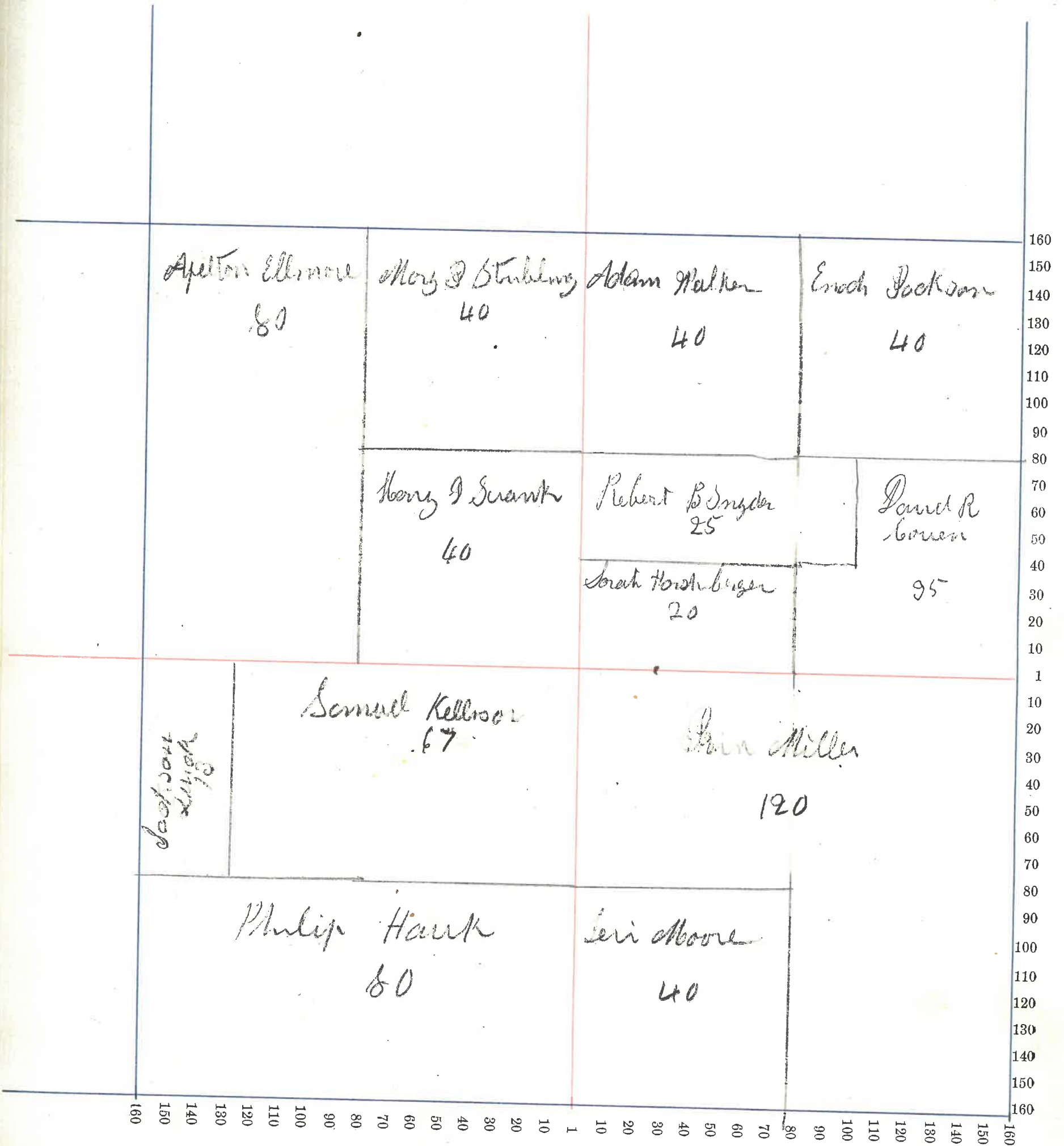
26

Section No. 33

Congressional Township No. 20, N. R. 5 E.

SCALE:—Forty rods to an inch, or ten rods to a space, Congress Land, which is one mile square for a section.
 Number of acres in this section according to the UNITED STATES Survey 640

INCHES.




Section No. 34

Congressional Township No. 20, N. R. 5 - E.

SCALE:—Forty rods to an inch, or ten rods to a space, Congress Land, which is one mile square for a section.
Number of acres in this section according to the UNITED STATES Survey 640

ments.

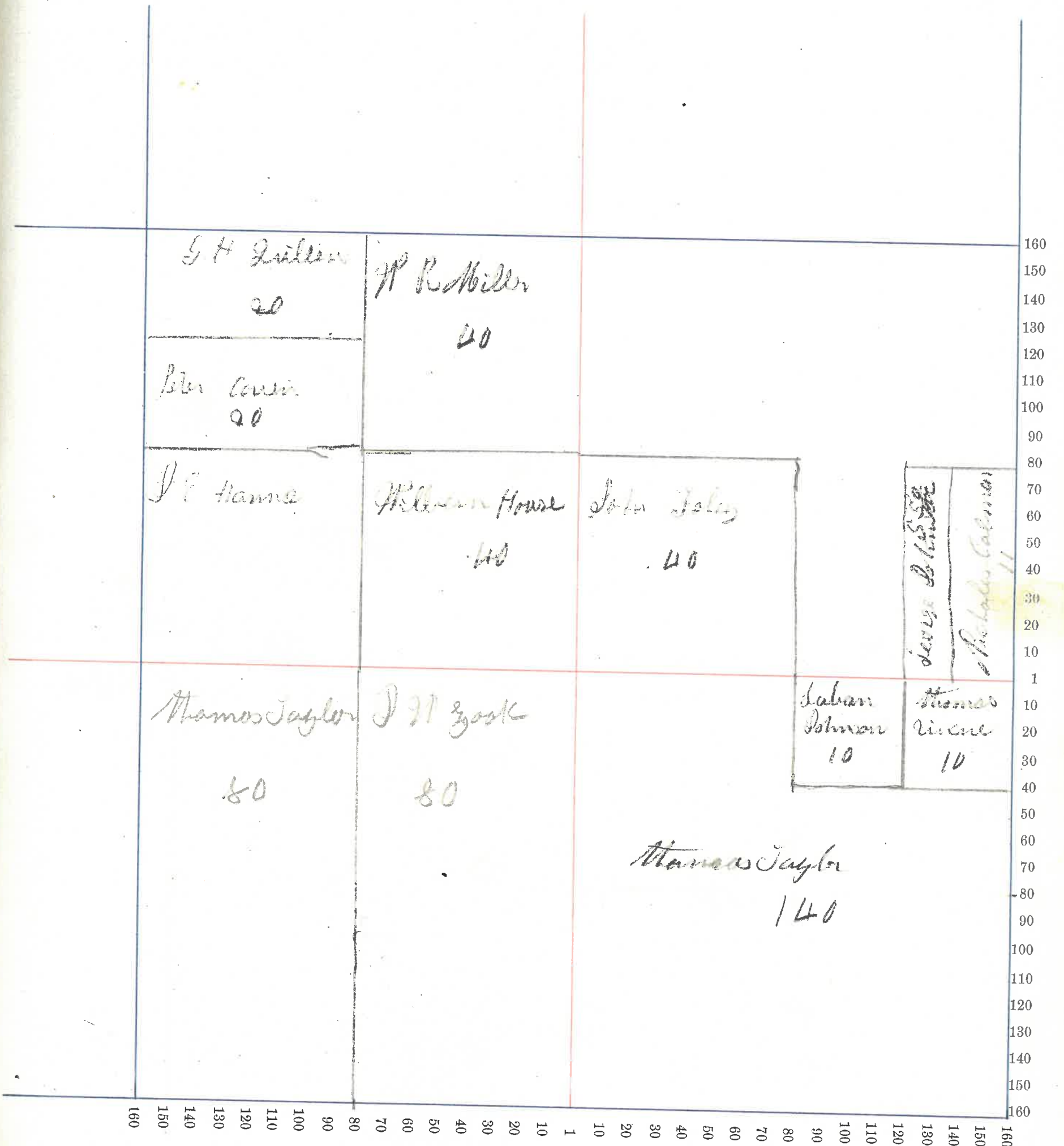


Section No. 35

Congressional Township No. 20, N. R. 5, T.

SCALE:—Forty rods to an inch, or ten rods to a space, Congress Land, which is one mile square for a section.

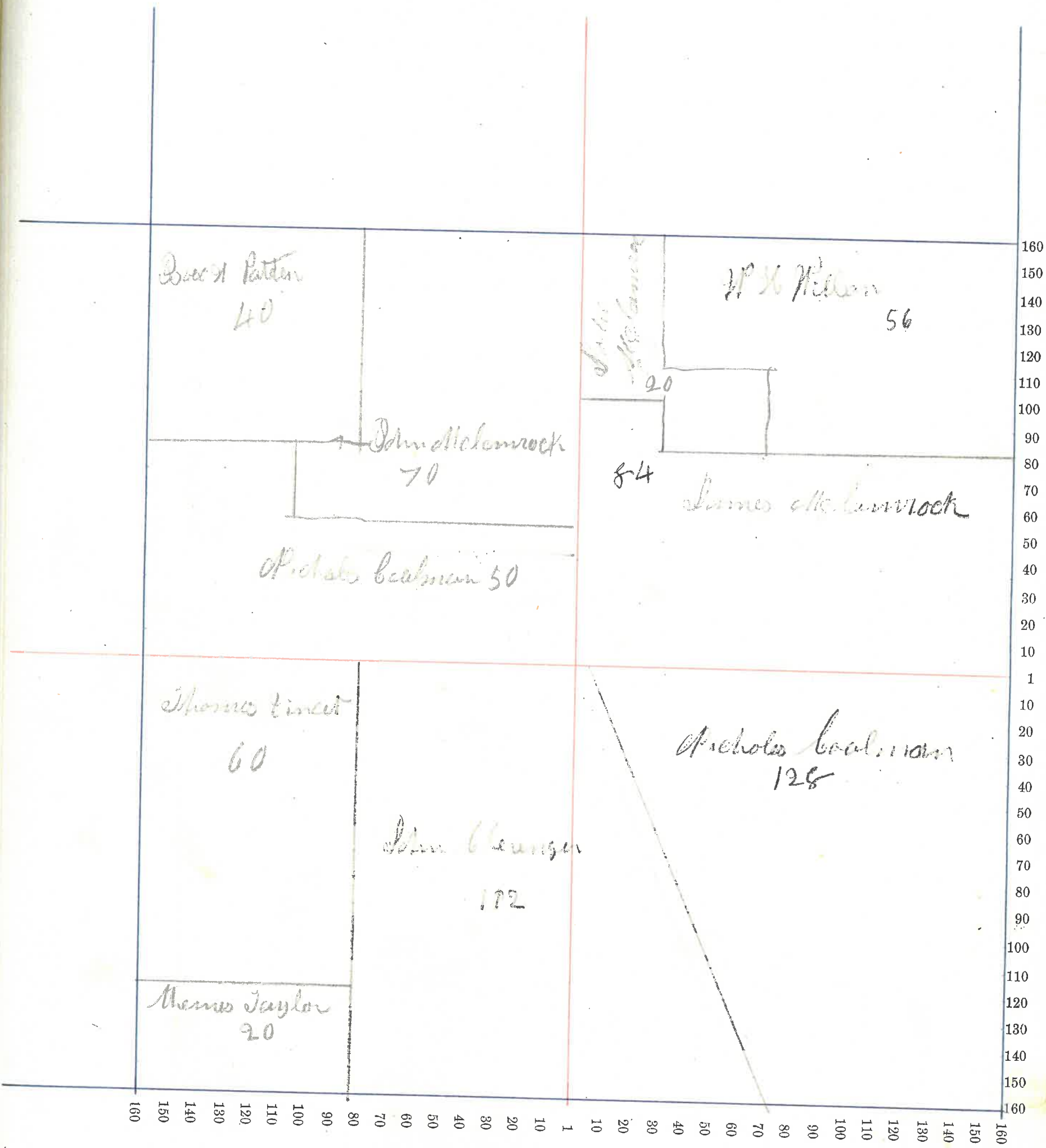
Number of acres in this section according to the UNITED STATES Survey 640



Section No. 36

Congressional Township No. 20, N. R. 5 E.


SCALE:—Forty rods to an inch, or ten rods to a space, Congress Land, which is one mile square for a section.
Number of acres in this section according to the UNITED STATES Survey 640



Section No. 1

Congressional Township No. 1, N. R. 6 E.

SCALE:—Forty rods to an inch, or ten rods to a space, Congress Land, which is one mile square for a section.
Number of acres in this section according to the UNITED STATES Survey 656




Section No. 2

Congressional Township No. 20, R. R. 6 E.

SCALE:—Forty rods to an inch, or ten rods to a space, Congress Land, which is one mile square for a section.

Number of acres in this section according to the UNITED STATES Survey 628




Section No. 3

Congressional Township No. 20, N. R. 6 E.

SCALE:—Forty rods to an inch, or ten rods to a space, Congress Land, which is one mile square for a section.

Number of acres in this section according to the UNITED STATES Survey 624



William S King
80

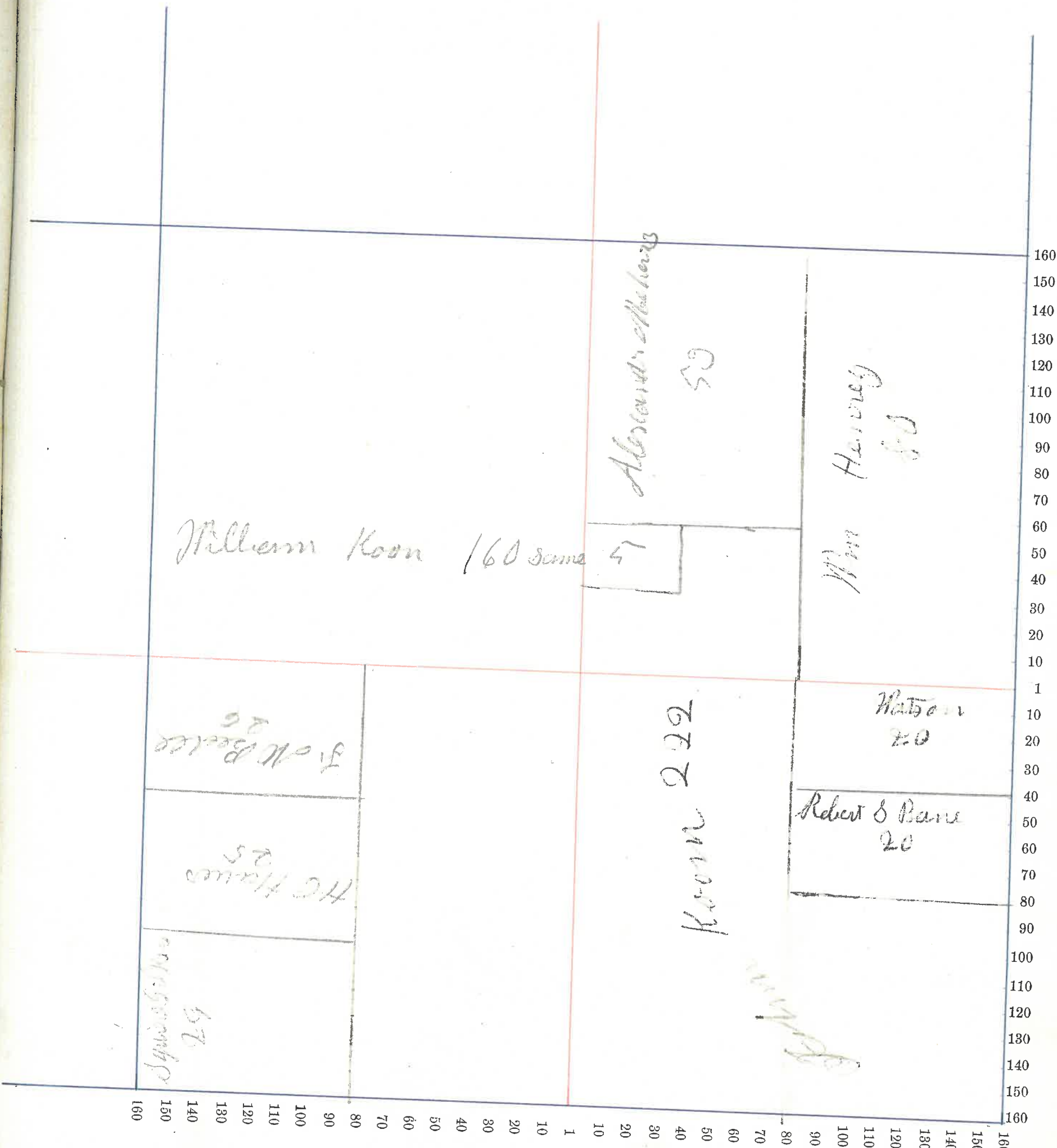
Range 6 E
Twp 20 S

Section No. 10

Congressional Township No. 20, N. R. 6 E.

SCALE:—Forty rods to an inch, or ten rods to a space, Congress Land, which is one mile square for a section.

Number of acres in this section according to the UNITED STATES Survey 640




Section No. 11

Congressional Township No. 20, N. R. 6 E.

SCALE:—Forty rods to an inch, or ten rods to a space, Congress Land, which is one mile square for a section.
Number of acres in this section according to the UNITED STATES Survey 640

and improve-
ments.




Section No. 12

Congressional Township No. 20, N. R. 6. E.

SCALE:—Forty rods to an inch, or ten rods to a space, Congress Land, which is one mile square for a section.

Number of acres in this section according to the UNITED STATES Survey 640




Section No. 114

Congressional Township No. 26, N. R. 6 E.

and improve-
ments.

SCALE:—Forty rods to an inch, or ten rods to a space, Congress Land, which is one mile square for a section.

Number of acres in this section according to the UNITED STATES Survey 640

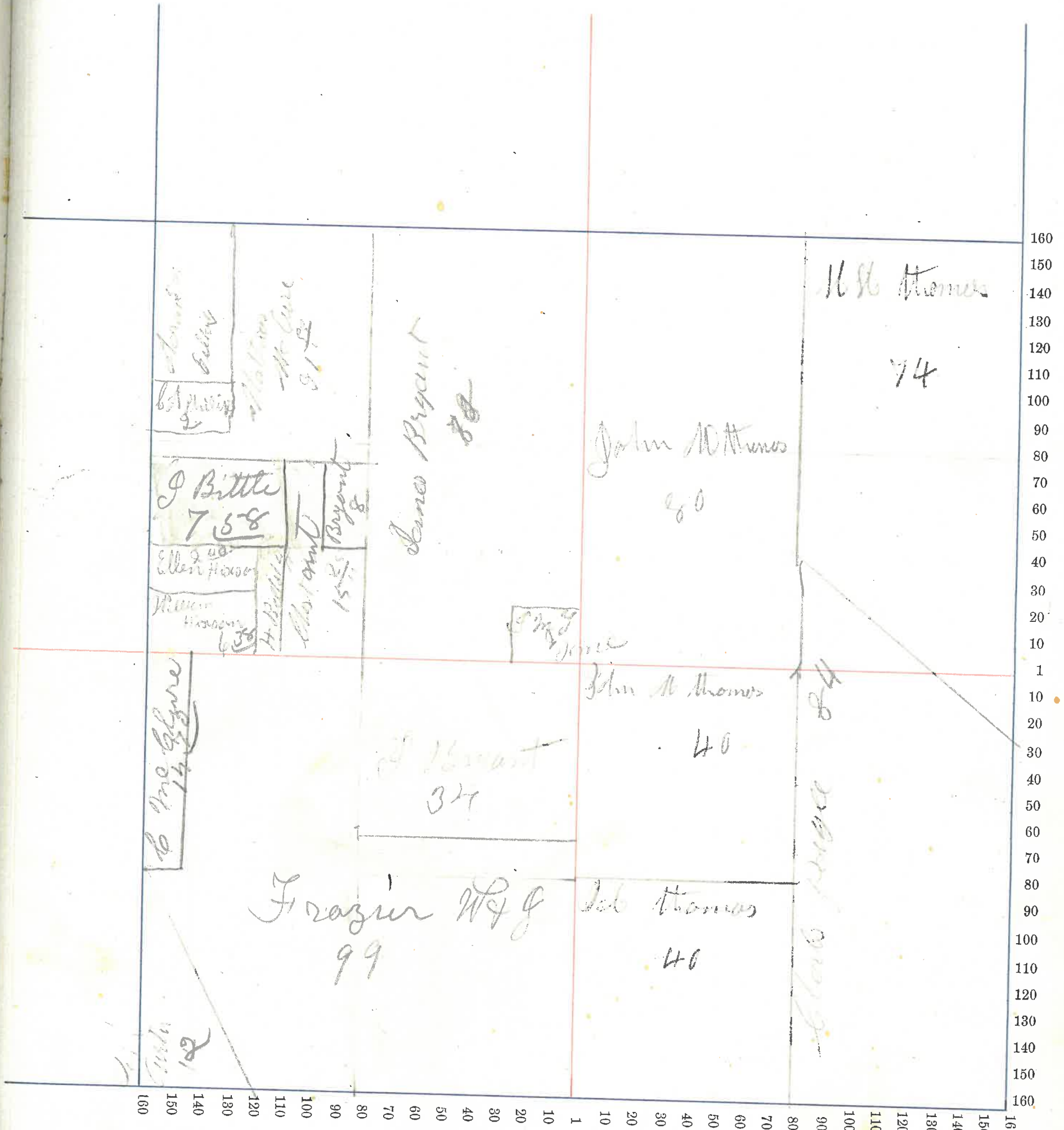


Section No. 23

Congressional Township No. 20, N. R. 6 E.

SCALE:—Forty rods to an inch, or ten rods to a space, Congress Land, which is one mile square for a section.


Number of acres in this section according to the UNITED STATES Survey 640



Section No. 24

Congressional Township No. 20, N. R. 6 E.

SCALE:—Forty rods to an inch, or ten rods to a space, Congress Land, which is one mile square for a section.
Number of acres in this section according to the UNITED STATES Survey 640




Section No. 25

Congressional Township No. 20, N. R. 6 E.

SCALE:—Forty rods to an inch, or ten rods to a space, Congress Land, which is one mile square for a section.
Number of acres in this section according to the UNITED STATES Survey 640


112115



Section No. 26

Congressional Township No. 20, N. R. 6 E.

SCALE:—Forty rods to an inch, or ten rods to a space, Congress Land, which is one mile square for a section.
Number of acres in this section according to the UNITED STATES Survey *C.H.P.*




Section No. 27

Congressional Township No. 20, N. R. 6, I.

SCALE:—Forty rods to an inch, or ten rods to a space, Congress Land, which is one mile square for a section.

Number of acres in this section according to the UNITED STATES Survey 640

ments.




Section No. 24

Congressional Township No. 20, R. R. 6 E.

SCALE:—Forty rods to an inch, or ten rods to a space, Congress Land, which is one mile square for a section.

Number of acres in this section according to the UNITED STATES Survey 640

MEALS.



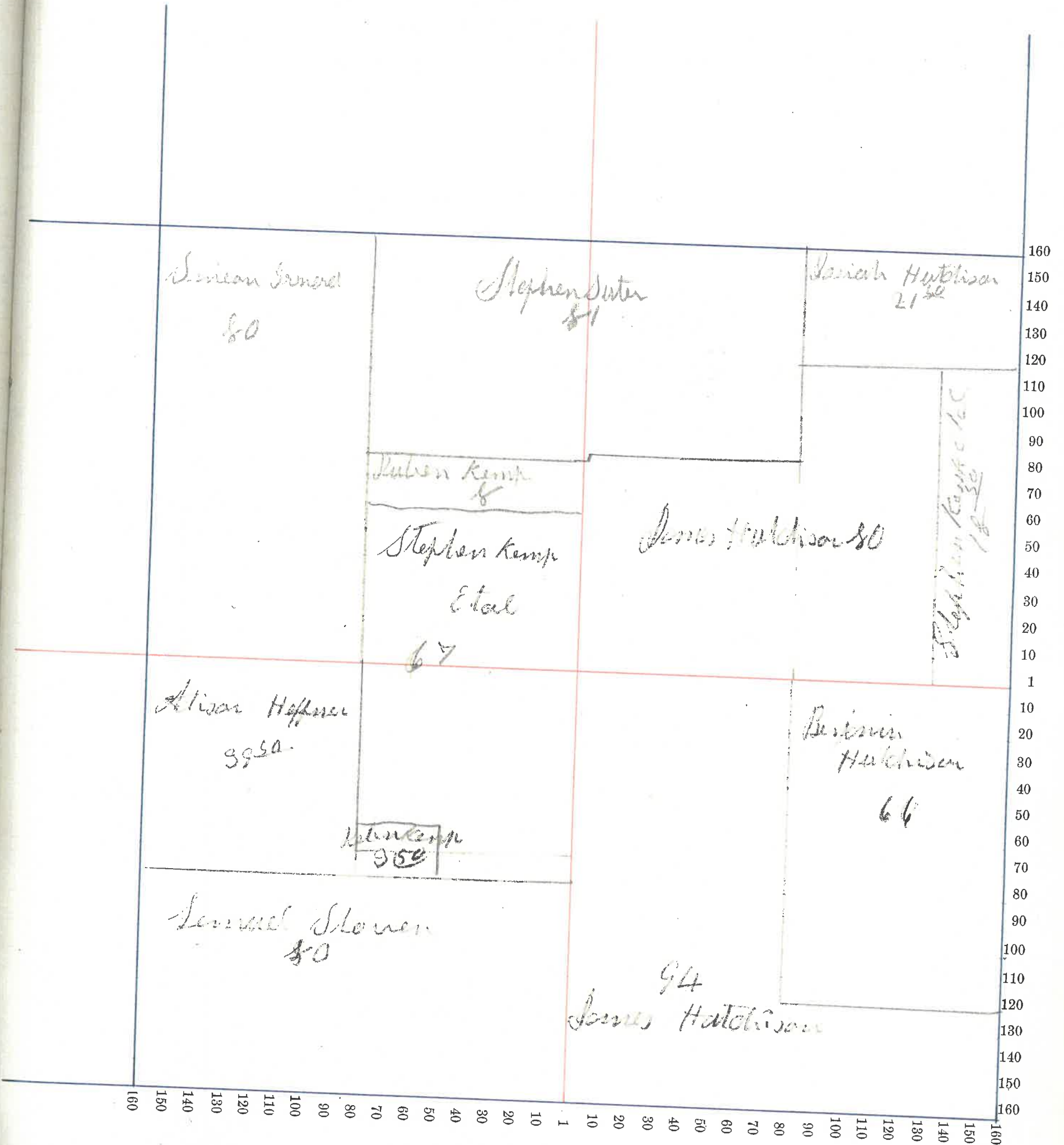
Section No. 35

Congressional Township No. 20, N. R. 6 E.

SCALE:—Forty rods to an inch, or ten rods to a space, Congress Land, which is one mile square for a section.

Number of acres in this section according to the UNITED STATES Survey 640

ments.




Section No. 36

Congressional Township No. 20, N. R. 6 E.

SCALE:—Forty rods to an inch, or ten rods to a space, Congress Land, which is one mile square for a section.
Number of acres in this section according to the UNITED STATES Survey 640

ments.



Josiah
Huletison
40

Hugh
McLary
40

Missie J Smiler
240

Josiah Huletison
160

B D Smiler
160

Sarah Beach 60	Henry San Beach 60	John McLure
Arthur Hitchcock 40	John Sr McLure	James Hawley 80
1640	0-8 12 12	Miller 11 1/2
1575- 160 125- 80 750 50 1380 20	155 280 30 4795	103 20

