

CRAWFORDSVILLE DISTRICT PUB LIB



3 8721 82603 9452

Assessor's Plat Book.

Coal Creek Township,

1 County.

1880.

RL
912.77248
Ass
1880

Last Name	First Name	Page #	Notes
Alexander	Daniel	23, 24	
Alexander	Isaac H	29, 30, 31, 32, 41, 42	
Alexander	John F	5, 6, 27, 28	
Alexander	Lou E	19, 20, 21, 22, 29, 30	
Alexander	Sarah	19, 20	
Alexander	Winton	19, 20, 27, 28, 29, 30	
Ames	James	63, 64	
Austin	Samuel	89, 90	
B		62	
Barnard	Calvin	59, 60, 97, 98	
Baz		62	
Beach	Nathan	81, 82	
Beach	Stephen A	81, 82, 83, 84, 95, 96	
Beedle	Francis M	79, 80, 89	
Beedle	Henry G	89, 90	
Beedle	Hester C	89, 90	
Beever	Christian C	85, 86, 87, 88, 95, 96	
Bennett	Eliza	39, 40	
Bennett		49, 50	
Bennett		62	
Bible	Alexander P	59, 60	
Bible	George W	9, 10, 11, 12	
Bible	John C	11, 12	
Bible	John P	9, 10, 11, 12	
Bible	Mary	9, 10, 11, 12, 13, 14, 15, 16	
Bible	Rebecca E	9, 10, 11, 12	
Bible	Richard M	9, 10, 11, 12, 13	
Biddle	William H.H.	103, 104	
Bittle	John	85, 86, 87, 88	
Bittle	Silas	73, 74, 83, 84	
Boan	Robert S	79, 80	
Boes	Joseph	61, 62	
Bonsell	Stephen	39	Heirs
Bottenburg	Joseph	14, 35, 36	
Brannon	Charles A	15, 16	
Break	Alvin	69, 70	
Brown	Charles F	61, 62	
Brown	David	57, 58	
Brown	Eliza A	85, 86	
Brown	Samuel	35, 36	
Brown	Walter	88	
Buckles	Lafayett	45, 46	
Bunnell	Nancy	55, 56	
Bunnell	Stephen	40, 41, 42, 57, 58	Heirs
Buris	Joseph	21, 22	Heirs
Buris	William H	21, 22	
Burk	Barbra	63, 64	
Burk	Ellis	49, 50, 67, 68	
Burk	Lyda	63, 64	
Burk	Nelson	63, 64	
Burris	Wm	109	
Campbell	Jacob C	109	
Campbell	Laura	109	
Carrol	Michael	53, 54	
Cash	Samuel	43, 44	
Cemetery		57, 58	
Chestnutt	William	88, 89, 90, 93, 94	
Church	M.C. (Methodist Church)	49, 50	Trustees
Church		91, 92	
Clark	Amanda	97, 98	
Clark	Martin	99, 100	
Clarkson	James G	11, 12, 73, 74, 84	
Clarkson	Joseph	11, 12, 35, 36	
Clarkson	Peter	73, 74, 83, 84	
Clevinger	John	71, 72	heirs
Clifton	Robert A	101, 102	heirs
Clough	Abram	39, 40	
Clough	Bluford	33, 34	
Clough	Boswell	33, 34, 39, 40	
Clough	Sarah	39, 40	
Clough	Tipton	39, 40	
Coalcreek	T.P. (township)	49, 59, 69	Trustees
Coleman	Nicholas	69, 70, 71, 72	heirs
Combs	Joseph	21, 22	
Cook	James	27, 28, 29, 30	
Cord	J.W	113	
Cord	John W	89, 90	
Cowan	Charles S	67, 68	
Cowan	David R	65, 66, 67, 68	
Cowan	James N	67, 68	

Cowan	William H	67, 68	
Crawford	Emma	44	
Crawford	Henry	49, 50	
Crouch	Jonathan	37, 38	
Curtis	Daniel	87, 88, 93, 94	
Curtis	Levi	91, 92, 93, 94, 101, 102, 103, 104	
Dazey	Albert	8, 9, 10, 15, 16	
Dazey	Burton	9, 10	
Dazey	Charles A	37, 38, 39, 40	
Dazey	David	35, 36	
Dazey	Samuel	9, 10, 15, 16, 37, 38	
Dazey	William	9, 10, 15, 16, 37, 38	
Detchon	Elliott	85, 86, 95, 96	
Detchon	Stow. S.	17, 18, 19, 20, 21, 109	
Dewey	George	23, 24	
Dewey	John	7, 8, 21	
Dewey	Josie	23, 24	
Dewey	Mary A	21, 22	
Dewey	Philip	3, 4, 19, 20, 21, 22, 23, 24	
Dewey	Solomon	23, 24	
Dick	Jane & Eli. H	97, 98	
Dinwiddie	John	93, 94, 95, 96	
Donovan	Richard	99, 100	
Doran	Marth J	34	
Ebrite	Daniel	31, 32	
Elmore	Appleton	65, 66	
Eshelman	John	51, 52	
Foley	John	69, 70	
Foster	Drucilla	33, 34, 39, 40	
Foster	Thomas	44	
Fowler	Jessie	83, 84, 85, 86	Also Jessee
Fox	Martha	63, 64	
Frazier	William	93, 94, 99, 100	
Fruits	David	59, 60	
Fullenlove	Thomas J	61, 62, 107, 108	
Fulwider	Benj. F	35, 36	
Fulwider	Jacob	35, 36, 86	
Fulwider	Joseph	13, 14, 35, 36	heirs
Gaines	John	37, 38, 73, 74	
Gilkey	Aaron H	88, 89, 90, 91, 92, 93, 94	
Gilkey	Aaron H	111	Pleasant Hill
Gilkey	Squire	106	
Goff	Edward F	61, 62	
Graves	William	56	
Grenard	Abigail	99, 100	
Grenard	Simeon	103, 104, 105, 106	
Grove	America	63, 64	
Groves	William J	107, 108	
Haas	Albert W & Hester C	79, 80	
Haines	Samuel	33, 34	
Hamilton	James	73, 74, 83, 84	
Hamilton	Nathaniel	13, 14, 35, 36	
Hanna	John E	53, 54	
Hanna	Martha A	53, 54	
Hanna	Mary E	53, 54	
Harkrider	Nanny	43, 44	
Harmel	Garner	85, 86	
Harmel	John	97, 98, 99, 100	
Harper	Nelson	37, 38	
Harper	William	37, 38	
Harshbarger	Abram	68	
Hawk	Absalom	65, 66, 67, 68	
Hawk	Daniel	65, 66	
Hayes	Louiza	59, 60, 61, 62	heirs
Hays	May S	109	
Haywood	Thomas	13, 14, 15, 16, 41, 42	
Hendrix	Silas	101, 102, 103, 104	
Henry	Joseph S	88	
Henry	William H	79, 80, 81, 82	
Hixon	Theodore L	89, 91, 92	
Hixson	Ellen & Wm	93, 94	
Hooper	Wm C	49, 50	
House	William	69, 70	
Hurt	Absalom	75, 76	
Hutchison	Benjamin	105, 106	
Hutchison	James	105, 106	
Hutchison	Josiah	57, 58, 97, 98, 105, 106, 107, 108	
Insley	Noah	11, 12, 13, 14	
Jackson	Enoch	55, 56, 66	heirs
Jackson	Hugh H	55, 56, 66	
James	Stephen	109	
Jett	Nancy	113	
Johnson	George	69, 70	
Johnson	Laban	69, 70	
Jolly	Rhoda H	51, 52	
Jones	G.W.	27, 28, 46	
Julian	Azariah	93, 94	
Keely	Charlotte	63, 64	
Kemp	Rueben	105, 106	
Kemp	Stephen	105, 106	et all

Kerr	Joseph G	93, 94	
Kerr	Oscar	101, 102	
King	Jennie	113	
King	Nancy A	63	
King	Riziah	113	
King	William A	77, 78	
King	Wm A Sr	111	
Kinkade	James Samu	5, 6, 7, 8	Pleasant Hill
Kirkpatrick	A.F.	7, 8, 15, 16, 17, 18	
Kirkpatrick	Cyrus O	21	
Kirkpatrick	Jacob	36	
Kirkpatrick	John F	7, 8, 33, 34, 35	
Koak	John	113	
Koon	John	91, 92, 101, 102	
Lane	Abram	21, 22	
Lett	Lee Lettie	113	
Lidster	Martha E	60, 61, 62	
Livingston	D	11, 12	Oliver
Lofland	J.S.	21, 22	Et al
Luce	Jacob	89, 90	
Ludlow	Charles	93, 94	
Ludlow	Thomas	95, 96	
Lyon	William	49, 50	
Magrader	Samuel	13, 14	
Malsberry	John On	21, 22	
Manners	George An	5, 6, 19, 20, 49, 50, 51, 52	
McClamrock	James	71, 72	
McClamrock	John	71, 72	
McClure	C.A.	93, 94	
McClure	Charles A	113	
McClure	Harriett	89, 90	
McClure	James	73, 74	
McClure	John L	91, 92	
McClure	John W	113	
McClure	Matthias	87, 88, 93, 94	
McDaniel	Sarah	9, 10, 11, 12	
McIntosh	George W	105, 106	heir
McJinsey	John	93, 94	
McJinsey	John	111	
Meharry	Allen W	75, 76, 81, 82, 85, 86	Pleasant Hill
Meharry	Isaac N	37, 38, 75, 76, 82	
Meharry	Polly A	97, 98	
Meharry	Alexander	59, 60, 77, 78, 79, 80, 81, 82	
Meritt	John	97, 98	
Miles	Sarah & John M	97, 98, 99, 100	
Miller	Irvin	65, 66, 68	
Miller	James	37, 38	
Miller	James G	65, 66	
Miller	Michael	101, 102, 103, 104	
Miller	Wm R	51, 52, 70	
MI (illegible)	W. M.	52	heirs
Molsberry	Joseph N	74, 84	
Montgomery	Isaac H	1, 2, 3, 4, 21, 22, 23, 24, 47, 48, 50	The whole of
Montgomery	W.H.	23, 24	
Moore	Allen J	63, 64	
Moore	Levi	65, 66	
Morrow	James	59, 60	
Myers	John	43, 44	
Neely	William	73, 74	
New Richmond		110	
Ocheltree	Elizabeth	97, 98	
Ogle	James	89, 90	
Oppy	A.J.	18	
Oppy	Christopher J	7, 8, 17, 18, 31, 32	
Oppy	George A	7, 8, 17, 18, 41, 42	
Oppy	James W	31, 32	
Oppy	James W & John C	17, 18, 31, 32	
Oppy	John C	31, 32	
Oppy	Noah W.	7, 8, 15, 16, 41, 42	
Oppy	T.F. & E.J.	17, 18, 41, 42	
Oxley	H	64	
Palen	Henry	91, 92	
Palen	Jessee	91, 92	
Pat.		62	
Patton	Alvanza	46, 54	
Patton	Isaac W	69, 70, 72	et al heirs
Patton	John	53, 54, 55, 56	
Peed	J.F.	33, 34	heirs
Perkins	Elias W	5, 6	et al
Perkins	Margarett	5, 6	
Petro	Mary E	15, 16	
Petro	Mary L	15, 16	
Phillips	C.A.	93, 94	
Phillips	F.J. & R.D.	89, 90, 91, 92	
Pierce	James	47, 48, 51, 52	
Pierce	Sylva A	46	
Pittinger	Nicholas	58, 61, 62	
Pleasant Hill		90, 92	
Plunk		62	
Plunkett	John W	17, 18	

Quick	Edwin	55, 56, 57, 58, 68	
Quick	Jackson	63, 64, 65, 66	
Quick	John W	69, 70	
Quick	Mary E	63, 64	
Quick		61	
Quillen	George H	51, 52, 53, 54, 69, 70	
Quillen	George W	67, 68	
Quillen	Thomas	53, 54	
Quillen	Wm R	53, 54, 67, 68	
Razor	Elizabeth	35, 36	
Razor	Wm H	35, 36	
Rice	Lewis	113	
Roadhamel	Benjamin	57, 58	
Roan	John	59, 60, 79, 80	
Roan	William L	79, 80	
Ross	Stephen	35, 36	
Rusk	David	103, 104	
Shapell	John	35, 36	heirs
Shepherd	John T & May P	9, 10	
Shewey	David	35, 36	
Shewey	William	35, 36	
Shilling	Mary	51	
Shilling	Nancy	47, 48, 52	
Shoemaker	Carrie	93, 94	
Showen	Lemual	105, 106	
Simms	George	49, 50	
Simpson	William	44	
Smith	Miron	13, 14, 34, 35, 36	
Smith	Robert	103, 104	
Soben	Jessee	51, 52	
Stephens	Elizabeth	37, 38	
Stonebraker	Elias	95, 96	
Stribling	Mary J	65, 66	
Swank	Andrew	57, 58	
Swank	Benjamin	63, 64	
Swank	Harvey D	65, 66	
Swank	Philip	57, 58	
Swares	Charles	5, 6, 21, 22, 41, 42	heirs
Taylor	Thomas	69, 70, 72	Heirs (see also Swears)
Thomas	George A	53, 54	
Thomas	James	55, 56	
Thomas	Joanna	113	
Thomas	Joel	93, 94, 99, 100	
Thomas	Jonathan W	99, 100	
Thomas	Levi	53, 54, 55, 56	
Thomas	Mary	109	
Thomas	Silas A	61, 62, 83, 84, 86	
Thomas	William H.H.	97, 98	
Tiffany	W.W.	37, 38, 59, 60	
Tomlinson	John C	49, 50	
Tomlinson	Henry	25, 26, 47, 48, 49, 50	
Tribby	James W	21, 22, 24	
Tribby	Jason	109	
Tribby	Leander	43, 44	
Utterback	Albert J	61, 62, 63, 64	
Utterback	Harmon	97, 98	
Utterback	John W	55, 56, 57, 58	
Utterback	William	39, 40, 55, 56, 57, 58	
Vanclave	Charles	51, 52	estate heirs
Vanclave	Margarett & Charles	49, 50	
Vanscoy	Ebenezer	37, 38	
Vaughn	J.B.	37, 38	
Vincent	Thomas	69, 70, 72	
Wade	Martha	91, 92	et al
Wade		16	
Walker	Adam	55, 56, 65, 66	
Walker	Rebecca	55, 56	
Wallace	James G	5, 6	
Ward	Thomas, Jr	25, 26, 27, 28, 45, 46, 47, 48	
Ward	Thomas, Sr	23, 24, 25, 26, 27, 28, 45, 46, 47, 48	
Washburn	George W	7, 8, 23, 24, 41, 42, 43, 44	
Washburn	Jane	109	
Washburn	Louiza J	23, 24	
Washburn	Sarah	43, 44	
Weiliver	John	51, 52	
Westfall	George Sr	99, 100, 101, 102	
Westfall	Mary J	15, 16, 33, 34	
Wheeler	Razana	109	written over with Oppy
White	Adaline	93, 94	
Widner		61, 62	
Willhite	John R	60	
Wilkins	Clinton	27, 28, 29, 30, 43, 45, 46	
Wilkins	Thomas	27, 28, 29, 30	
Wilkinson	C	44	
Willhite	Susie	33, 34	
Willhite	Harvey J	95, 96	
Willhite	P. H	37, 38	
Willhite	Voorhees & W	97, 98	James Willhite heirs
Willson	Albert J	43, 44	
Wilson	Henry	96	heirs

Wilson	James D	25, 26, 49, 50	
Wilson	James D & Mary J	51, 52	
Wilson	John W	37, 38	
Wilson	Samuel	45, 46	
Wilson	Wm W	51, 52	
Wilson	Sarah A	45, 46	
Wingate	Wm A	89, 90, 113	

County, Indiana, 1880.

Assessor's Plat-Book for

Township, No. _____,


NAMES OF OWNERS.	Number on Plat.	DESCRIPTION.	Section.	Township.	Range.	Acres.	Hundredths.	Value of Lands.	Value of Improve-ments.	Value of Lands and Improvements.
<p><i>Isaac H. 1</i> <i>Isaac H. 1</i></p>	<p><i>1</i></p>	<p><i>The whole of</i></p>	<p><i>1</i></p>	<p><i>21</i></p>	<p><i>3</i></p>	<p><i>803</i></p>	<p><i>33/5540</i></p>	<p><i>2500</i></p>	<p><i>18040</i></p>	

Section No. 1

Congressional Township No. 20, R. 5

SCALE:—Forty rods to an inch, or ten rods to a space, Congress Land, which is one mile square for a section.

Number of acres in this section, according to the UNITED STATES Survey,



County, Indiana, 1880.

Assessor's Plat-Book for

Township, No. _____,


NAMES OF OWNERS.	Number on Plat.	DESCRIPTION.	Section.	Township.	Range.	Acres.	Hundredths.	Value of Lands.	Value of Improve-ments.	Value of Lands and Improve-ments.
<i>Montgomery, J. H.</i>	<i>2</i>	<i>6 1/2</i>	<i>2</i>	<i>20</i>	<i>5</i>	<i>313</i>		<i>5380</i>	<i>120</i>	<i>5500</i>
<i>Dewey Philip</i>	<i>2</i>	<i>W 1/2</i>	<i>2</i>	<i>20</i>	<i>5</i>	<i>306 48</i>		<i>7010</i>	<i>1300</i>	<i>8300</i>

Section No. 2

Congressional Township No. _____, R. _____

SCALE:—Forty rods to an inch, or ten rods to a space, Congress Land, which is one mile square for a section.

Number of acres in this section, according to the UNITED STATES Survey, _____



Montgomery County, Indiana, 1880.

Assessor's Plat-Book for Connersville Township, No. _____


NAMES OF OWNERS.	Number on Plat.	DESCRIPTION.	Section.	Township.	Range.	Acres.	Hundredths.	Value of Lands.	Value of Improve-ments.	Value of Lands and Improvements.
Sweary Charles, Heir		V. E. gr	3	20	5	137.89		3200	300	3500
Alexander John F.		S. E. gr	3	20	5	160		4472	650	5122
Hammers George, Jr.		S. W. gr	3	20	5	160		3510	150	3660
Kinrade James Daniel		1/2 N. W. 1/4 gr 1/2 W. 1/4 S. E. 1/4 W. gr	3	20	5	28.33		540	40	580
			"	"	"	20		440	200	640
Wallace James L.		E. 1/2 N. 1/4 W. gr	3	20	5	28.33		750	50	800
Perkins Margaret Perkins Margaret		1/2 E. 1/2 S. E. 1/4 W. gr	3	20	5	20		440	10	450
Perkins Elias W.		1/2 N. 1/4 S. E. 1/4 W. gr S. E. 1/4 S. E. 1/4 W. gr	3	20	5	39.76		800	220	1020

Section No. 3

Congressional Township No. 20, R. 5

SCALE:—Forty rods to an inch, or ten rods to a space, Congress Land, which is one mile square for a section.

Number of acres in this section, according to the UNITED STATES Survey,



Montgomery County, Indiana, 1880.

Assessor's Plat-Book for Coal Creek Township, No. _____,


NAMES OF OWNERS.	Number on Plat.	DESCRIPTION.	Section.	Township.	Range.	Acres.	Hundredths.	Value of Lands.	Value of Improve-ments.	Value of Lands and Improvements.
Kirkpatrick John		West 1/2 N W 1/2	4	20	5	37	5	900	60	1000
Haskburn George W. same		1/2 N E 1/4 East 1/2 N E 1/4	4	20	5	51	47	1325	50	1375
Pimack James		1/2 N E 1/4	4	20	5	47	20	1720	100	1820
John Dewey		1/2 S E 1/4	4	20	5	80		2360	1000	2460
Oppy Christopher		1/2 S E 1/4	4	20	5	80		2080	80	2160
Oppy Noah W.		1/2 E 1/2 W 1/2	4	20	5	40		800	50	850
Oppy George L.		1/2 E 1/2 S W 1/2	4	20	5	40		800	50	850
Kirkpatrick A. J.		1/2 S W 1/4	4	20	5	80		1840	60	1900

Section No. 4

Congressional Township No. 20, R. 5

SCALE:—Forty rods to an inch, or ten rods to a space, Congress Land, which is one mile square for a section.

Number of acres in this section, according to the UNITED STATES Survey,



Montgomery

County, Indiana, 1880.

Assessor's Plat-Book for Coal Creek

Township, No. _____

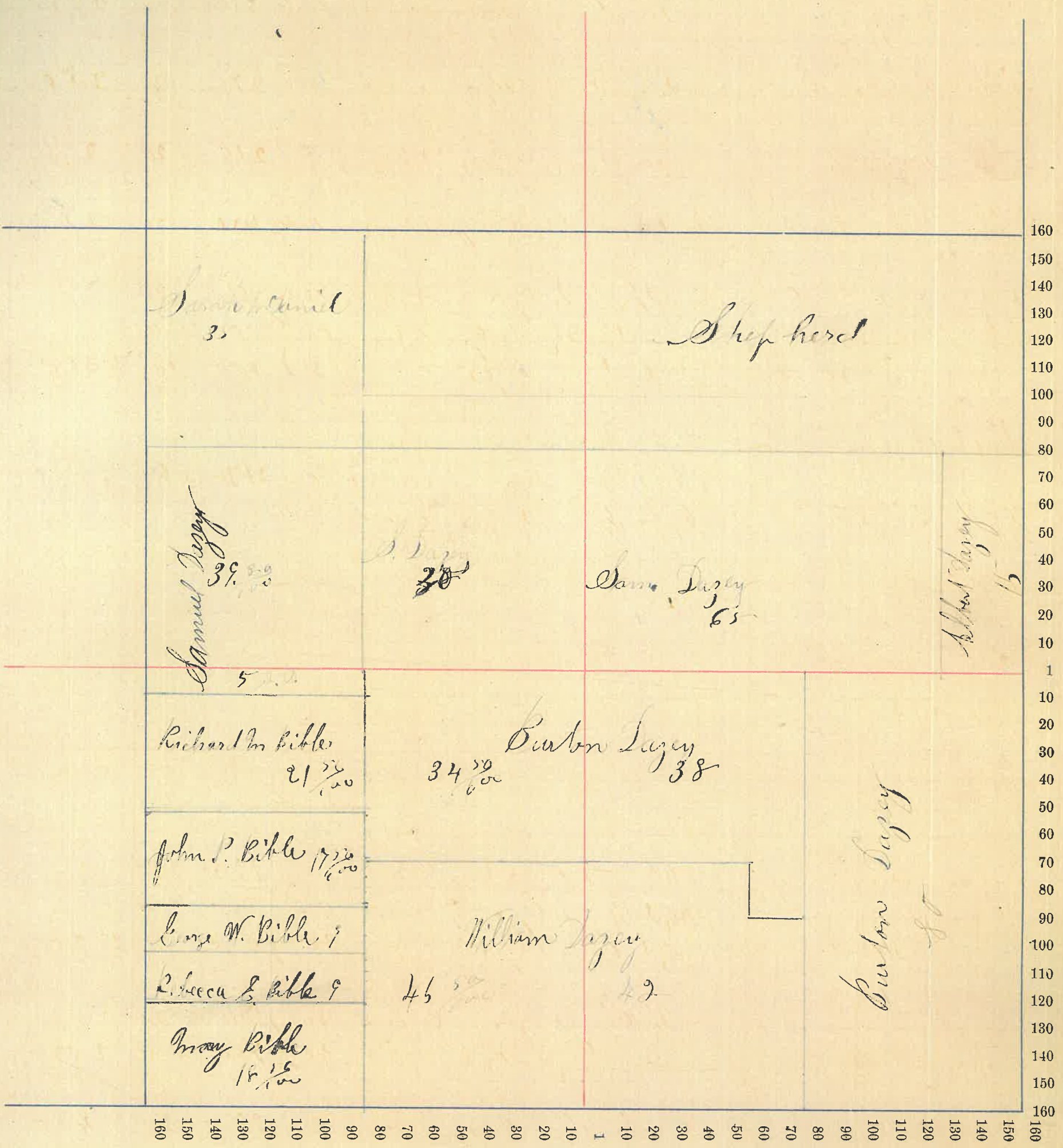
NAMES OF OWNERS.	Number on Plat.	DESCRIPTION.	Section.	Township.	Range.	Acres.	Hundredths.	Value of Lands.	Value of Improve-ments.	Value of Lands and Improvements.
Mc Daniel, Sarah, dau		1/2 1/2 W 1/2	5	20	5	31		840	40	880
Bible Mary		1/2 1/2 W 1/2	5	20	5	12 1/2		222	10	232
Bible Rebecca E		1/2 1/2 W 1/2	5	20	5	8		276	40	316
Bible George W.		1/2 1/2 W 1/2	5	20	5	9		216	20	236
Bible John P		1/2 1/2 W 1/2	5	20	5	17 1/2		490	20	510
Dazy Samuel.		1/2 1/2 W 1/2	5	20	5	79	0	1660	30	
Same		1/2 1/2 W 1/2	"	"	"	63		1560	1000	
Same		1/2 1/2 W 1/2	"	"	"	5		100	10	4360
Shepherd John J. through		1/2 1/2 W 1/2	5	20	5					
Same		1/2 1/2 W 1/2	"	"	"	90		2070	860	3030
Bible Richard W.		1/2 1/2 W 1/2	5	20	5	21				
Bible John P										1750
Bible George W.										9
Bible Rebecca E.										9
Bible Mary										1124
Dazy Burton		1/2 1/2 W 1/2	5	20	5	30		1720	220	
Same		1/2 1/2 W 1/2	"	"	"	32		760	300	
Same		1/2 1/2 W 1/2	"	"	"	33	20	640	40	3720
Dazy William		1/2 1/2 W 1/2	5	20	5	41	20	900	30	
Same		1/2 1/2 W 1/2	"	"	"	40		760	400	2090
Dazy Albert		1/2 1/2 W 1/2	5	20	5	15		370	30	400

Section No. 5

Congressional Township No. 20, R. 5

SCALE:—Forty rods to an inch, or ten rods to a space, Congress Land, which is one mile square for a section.

Number of acres in this section, according to the UNITED STATES Survey,



Montgomery County, Indiana, 1880.

Assessor's Plat-Book for Coal Creek Township, No. _____


NAMES OF OWNERS.	Number on Plat.	DESCRIPTION.	Section.	Township	Range.	Acres.	Hundredths.	Value of Lands.	Value of Improve-ments.	Value of Lands and Improvements.
Inaley Noah		W 1/2 N 41/2 E 2	6	20	5	62.48	1426	50	1476	
Clarkson James C.		W 1/2 S 1/2 E 2	6	20	5	64.25	}			
Same		W 1/2 S 1/2 E 2	"	"	"	12.50				
Same		W 1/2 S 1/2 E 2	"	"	"	18				
Same		W 1/2 S 1/2 E 2	"	"	"	4.50				
Clarkson Joseph		W side S 1/2 E 2	6	20	5	109				
Same										
Bible Richard M.		S 1/2 E 1 S 1/2 E 2	6	20	5	21.60	}			
Same		S 1/2 W side S 1/2 E 2	"	"	"	19.50				
Same		E 1/2 W side S 1/2 E 2	"	"	"	41.77				
Same		E side W 1/2 S 1/2 E 2	"	"	"	27				
Bible John P.		E 1/2 S side W 1/2 S 1/2 E 2	6	20	5	28.50				
Bible George W.		E 1/2 W side S 1/2 E 2	6	20	5	14.50				
Bible Rebecca C.		E 1/2 S side W 1/2 S 1/2 E 2	6	20	5	14.50				
Bible Mary		E 1/2 S side S 1/2 E 2	6	20	5	31				
Bible John C.		W 1/2 N 1/2 E 2	6	20	5	32.27				
Livingston J.		E 1/2 S 1/2 E 2	6	20	5	40				
McDaniel Charles		E 1/2 S 1/2 E 2	6	20	5	25				

Section No. 6

Congressional Township No. 20, R. 5

SCALE:—Forty rods to an inch, or ten rods to a space, Congress Land, which is one mile square for a section.

Number of acres in this section, according to the UNITED STATES Survey,



Montgomery

County, Indiana, 1880.

Assessor's Plat-Book for

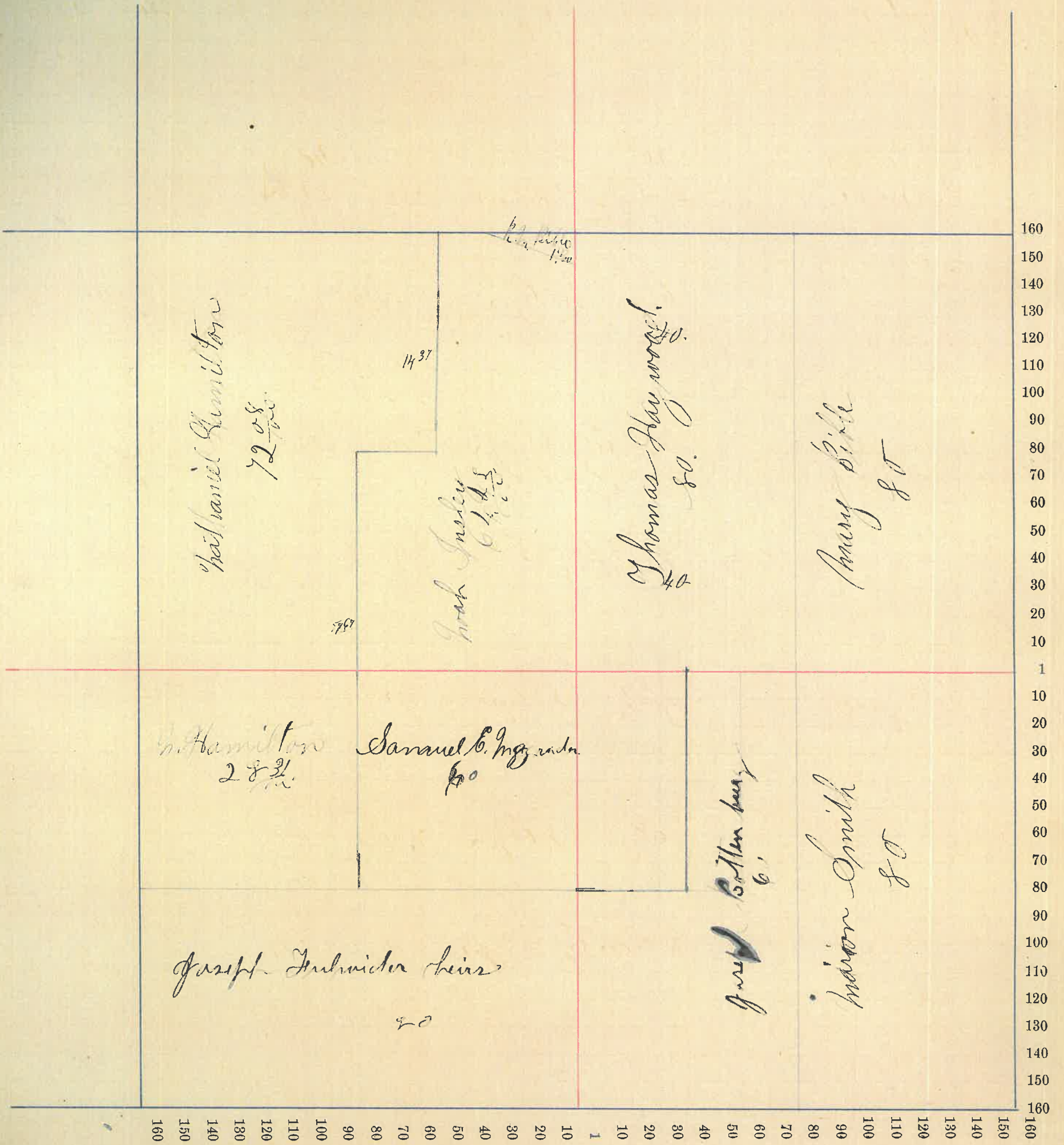
Coal Creek

Township, No. _____

NAMES OF OWNERS.	Number on Plat.	DESCRIPTION.	Section.	Township.	Range.	Acres.	Hundredths.	Value of Lands.	Value of Improve-ments.	Value of Lands and Improve-ments.
Thomas Haywood Thomas Same		W ^{1/2} N ^{1/2} E ^{1/2}	7	205		80		1820	320	2140
Orsley Cook Same		S ^{1/2} N ^{1/2} W ^{1/2} E ^{1/2} N ^{1/2} W ^{1/2}	7	205		404				
Bible Mary		E ^{1/2} N ^{1/2} E ^{1/2}	7	205		80				
Maguire John Jane		W ^{1/2} E ^{1/2} S ^{1/2} W ^{1/2} W ^{1/2} N ^{1/2} E ^{1/2} E ^{1/2}	7	205		404				
Hamilton Nathaniel		W ^{1/2} N ^{1/2} S ^{1/2} W ^{1/2}	7	205		2831				
Salvador Joseph		S ^{1/2} S ^{1/2} W ^{1/2}	7	205		80				
Smith Miss		E ^{1/2} S ^{1/2} E ^{1/2}	7	205		80				
Bible Richard		N ^{1/2} E ^{1/2} E ^{1/2} N ^{1/2} W ^{1/2}	7	205		183				

SCALE:—Forty rods to an inch, or ten rods to a space, Congress Land, which is one mile square for a section.

Number of acres in this section, according to the UNITED STATES Survey,



Assessor's Plat-Book for Coal Creek Township, No. _____


NAMES OF OWNERS.	Number on Plat.	DESCRIPTION.	Section.	Township.	Range.	Acres.	Hundredths.	Value of Lands.	Value of Improve-ments.	Value of Lands and Improvements.
Haywood Thomas Same		S End 1/2 N E 1/4	8	20	5	50		1120	50	1200
		N 1/4 S W 1/4	"	"	"	40		920	10	930
Bible Mary		W 1/2 N W 1/4	8	20	5	40				
Bannon Charles		2 E 1/4 S W 1/4	8	20	5	40				
Peto Mary L.		S W 1/4 S W 1/4	8	20	5	40				
Peto Mary E.		S E 1/4 S W 1/4	8	20	5	40				
Dacey Samuel		S W 1/4 S E 1/4	8	20	5	40				
Dacey William		N End W 1/2 N E 1/4	8	20	5	30				
Dacey Albert		N W 1/4 S E 1/4	8	20	5	39 1/4				
Kirkpatrick A. D. F. Same		N End E 1/4 S E 1/4	8	20	5	7 1/2				
		End E 1/4 N E 1/4	"	"	"	20				
Coffey Noah W.		West E 1/2 N E 1/4	8	20	5	60				
Westfall Mary J.		S End E 1/2 S E 1/4	8	20	5	6				

Section No. 5

Congressional Township No. 20, R. 5

SCALE:—Forty rods to an inch, or ten rods to a space, Congress Land, which is one mile square for a section.

Number of acres in this section, according to the UNITED STATES Survey,



Montgomery

County, Indiana, 1880.

Assessor's Plat-Book for Coral Creek

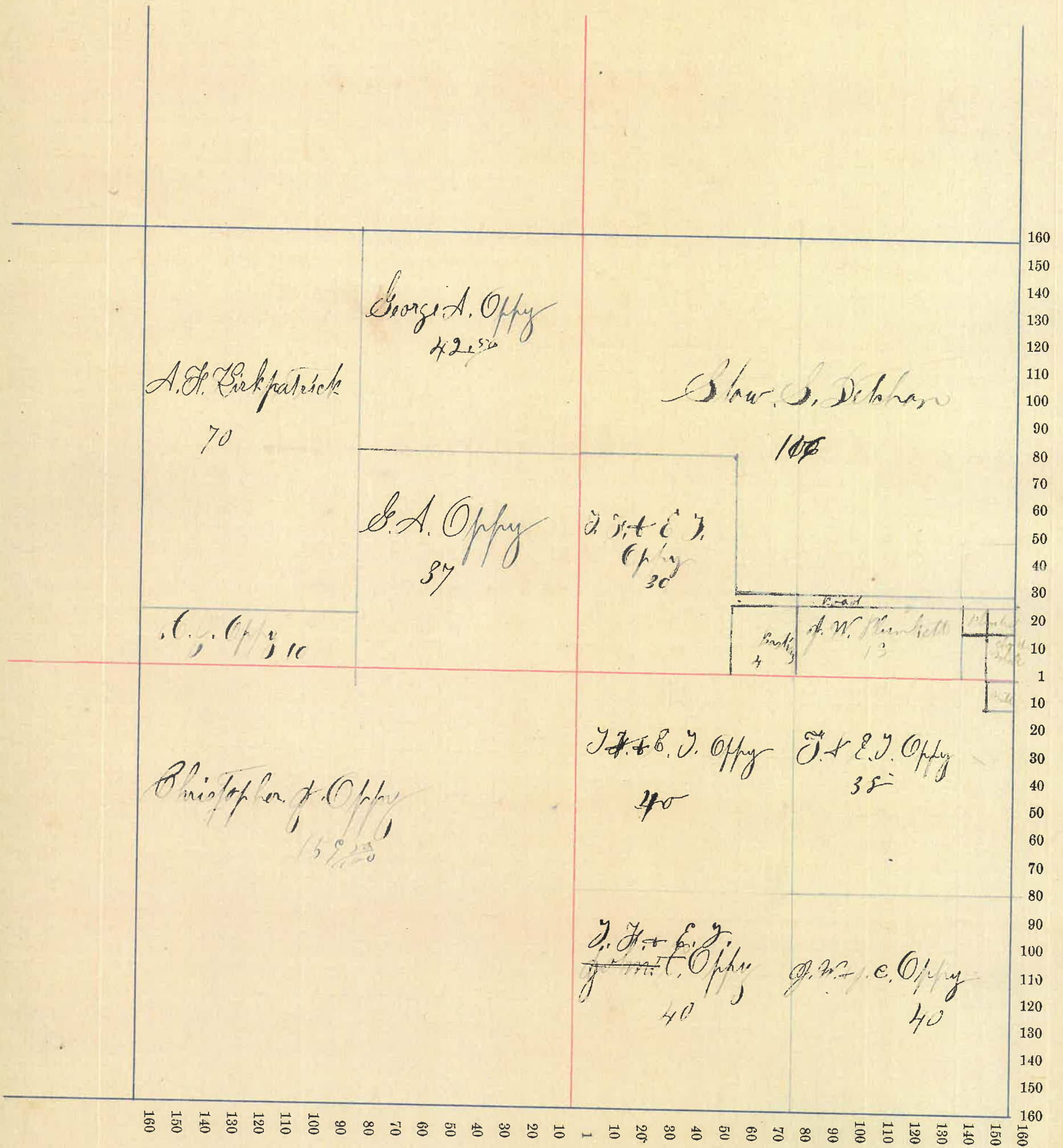
Township, No. _____

NAMES OF OWNERS.	Number on Plat.	DESCRIPTION.	Section.	Township.	Range.	Acres.	Hundredths.	Value of Lands.	Value of Improve-ments.	Value of Lands and Improvements.
Eusebius A. J.		Acres $\frac{1}{2}$ NW $\frac{1}{2}$	9	20	70					
Dethon, Row S. Same Same		Acres $\frac{1}{2}$ N E $\frac{1}{2}$ NW $\frac{1}{2}$ E $\frac{1}{2}$ Acres $\frac{1}{4}$ NW $\frac{1}{2}$ E $\frac{1}{2}$	9	20	61					
Hunkett, John, W. Same		Acres $\frac{1}{2}$ N E $\frac{1}{2}$	9	20	13					
Coffy, George S.		Acres $\frac{1}{2}$ N E $\frac{1}{2}$	9	20	79					
Coffy, Christopher J. Same		Acres $\frac{1}{2}$ N E $\frac{1}{2}$ Acres $\frac{1}{2}$ NW $\frac{1}{2}$	9	20	10					
Coffy, J. H. & E. J. Same Same		Acres $\frac{1}{2}$ N E $\frac{1}{2}$ NW $\frac{1}{2}$ E $\frac{1}{2}$ Acres $\frac{1}{4}$ NW $\frac{1}{2}$ E $\frac{1}{2}$	9	20	40					
Coffy, James W. + John C. Coffy		Acres $\frac{1}{4}$ N E $\frac{1}{2}$	9	20	40					

Section No. 9

Congressional Township No. 20, R. 6

SCALE:—Forty rods to an inch, or ten rods to a space, Congress Land, which is one mile square for a section.
Number of acres in this section, according to the UNITED STATES Survey,



Montgomery County, Indiana, 1880.


Assessor's Plat-Book for Coal Creek Township, No. _____

NAMES OF OWNERS.	Number on Plat.	DESCRIPTION.	Section.	Township.	Range.	Acres.	Hundredths.	Value of Lands.	Value of Improve-ments.	Value of Lands and Improve-ments.
Tichon Stow C		N. End $\frac{1}{2}$ N W $\frac{1}{4}$	10	10	5	72				
Manners George Same Same Same		$\frac{1}{2}$ N W $\frac{1}{4}$ $\frac{1}{2}$ N E $\frac{1}{4}$ $\frac{1}{2}$ S E $\frac{1}{4}$	10	10	5	50 50 75				
Dewey Philip		$\frac{1}{2}$ N E $\frac{1}{4}$	10	20	5	70				
Alexander Lou C. Same		S. side $\frac{1}{2}$ S W $\frac{1}{4}$ S. side $\frac{1}{4}$ S W $\frac{1}{4}$ S E $\frac{1}{4}$	10	20	5	5 5				
Alexander Sarah Same		S. side $\frac{1}{2}$ S E $\frac{1}{4}$ " " S W $\frac{1}{4}$	10	20	5	75 75				
Alexander Winton		S. side $\frac{1}{2}$ S E $\frac{1}{4}$	10	20	5	5				

Section No. 10

Congressional Township No. 20, R. 5

SCALE:—Forty rods to an inch, or ten rods to a space, Congress Land, which is one mile square for a section.
Number of acres in this section, according to the UNITED STATES Survey,



Montgomery

County, Indiana, 1880.

Assessor's Plat-Book for Coal Creek

Township, No. _____


NAMES OF OWNERS.	Number on Plat.	DESCRIPTION.	Section.	Township.	Range.	Acres.	Hundredths.	Value of Lands.	Value of Improve-ments.	Value of Lands and Improvements.
Montgomery, H. Same Same		N. E. 1/4 Sec 20	11	20	5	160	3200	200	3400	
		N. E. 1/4 Sec 20	"	"	"	40 2/3	1100		1100	
		S. E. 1/4 Sec 20	"	"	"	15	300	500	200	
Paris, Joseph Heins		N. E. 1/4 Sec 20	11	20	5	50				
Paris, William H. Same		S. 1/2 Sec 20	11	20	5	5				
		N. E. 1/4 Sec 20	"	"	"	14 2/3				
Dwars, Charles, Heins		N. E. 1/4 Sec 20	11	20	5	160	3000	1000	4000	
Alexander, Isaac E.		N. E. 1/4 Sec 20	11	20	5	25				
Malsburg, John W.		W. 1/2 Sec 20	11	20	5	5				
Combs, Joseph		1/2 N. E. Sec 20	11	20	5	10				
Patrick, Cyrus, Jr.		1/2 N. E. Sec 20	11	20	5	10				
Dewey, John Same		S. E. 1/4 Sec 20	11	20	5	15				
		W. 1/2 Sec 20	"	"	"	14 2/3				
Gustard, J. S.		N. E. 1/4 Sec 20	11	20	5	6 2/3				
Gane, Abram		W. 1/2 Sec 20	11	20	5	3 1/3				
Dewey, Mary, A. Same		S. E. 1/4 Sec 20	11	20	5	15				
		S. E. 1/4 Sec 20	"	"	"	5 2/3				
Decher, Geo. S.		W. 1/2 Sec 20	11	20	5	5				
Dewey, Philip		S. E. 1/4 Sec 20	11	20	5	13 1/3				
Gibby, James, W. Same		S. E. 1/4 Sec 20	11	20	5					
		W. 1/2 Sec 20	"	"	"	47 2/3				

Section No. 11

Congressional Township No. 20, R. 5

SCALE:—Forty rods to an inch, or ten rods to a space, Congress Land, which is one mile square for a section.

Number of acres in this section, according to the UNITED STATES Survey,



Montgomery County, Indiana, 1880.

Assessor's Plat-Book for Coal Creek Township, No. _____,

NAMES OF OWNERS.	Number on Plat.	DESCRIPTION.	Section.	Township.	Range.	Acres.	Hundredths.	Value of Lands.	Value of Improve-ments.	Value of Lands and Improvements.
Montgomery J. H. Same		1/2 W/4 1/2 E/4 N/2 E/4	12	20	5	159	23	3280	50	3330
		1/2 E/4 N/2 E/4	11	11	11	37		730	500	1230
Dewey Solomon		East. cont. W/4 S W/4	12	20	5		23			
Dewey J. J.		S E cor. S W/4 S W/4	12	20	5		14			
Montgomery W. H.		S E cor. N/2 E/4	12	20	5	60		1000	60	1060
Dewey George		West W/4 S W/4	11	20	5		12			
Alexander Daniel		W/4 S E/4	12	20	5	40		1760	600	2360
Dewey Philip		S E cor. S W/4	12	20	5	16	14			
Washburn George W.	undiv.	2/3 West 1/2 N/2 E/4	12	20	5	53	33			
Washburn Lanezef.	undiv.	1/3 W/4 N/2 E/4	12	20	5	26	67			
Washburn James, sen. Same		E/4 S E/4	12	20	5	74	90	1800	80	1880
		E/4 S W/4	11	11	11	72	18	1800	75	1875

Montgomery County, Indiana, 1880.


Assessor's Plat-Book for Cass Township, No. _____,

NAMES OF OWNERS.	Number on Plat.	DESCRIPTION.	Section.	Township.	Range.	Acres.	Hundredths.	Value of Lands.	Value of Improve-ments.	Value of Lands and Improvements.
Ward Thomas Sr Same Same		2 1/2 S 1/2 W 1/2	13	20	5	289	60			
Ward Thomas Jr		W 1/2 S 1/2 E 1/2	13	20	5	40				
Wilson James		N 1/2 E 1/2 S 1/2 E 1/2	13	20	5	40				
Tomblin Henry		S 1/2 E 1/2 S 1/2 E 1/2	13	20	5	40				

Congressional Township No. 20, R. 5

SCALE:—Forty rods to an inch, or ten rods to a space, Congress Land, which is one mile square for a section.

Number of acres in this section, according to the UNITED STATES Survey,



Montgomery

County, Indiana, 1880.

Assessor's Plat-Book for

Coolcreek


Township, No.

NAMES OF OWNERS.	Number on Plat.	DESCRIPTION.	Section.	Township.	Range.	Acres.	Hundredths.	Value of Lands.	Value of Improve-ments.	Value of Lands and Improve-ments.
Alexander Winton		$\frac{1}{2}$ $\frac{1}{2}$ $\frac{1}{2}$ $\frac{1}{2}$	14	20	5	40				
Alexander John		E side $\frac{1}{2}$ $\frac{1}{2}$ $\frac{1}{2}$	14	20	5	33 34				
Cook James		$\frac{1}{2}$ $\frac{1}{2}$ $\frac{1}{2}$ $\frac{1}{2}$	14	20	5	40				
Same		W side $\frac{1}{2}$ $\frac{1}{2}$ $\frac{1}{2}$	"	"	"					
Same		$\frac{1}{4}$ $\frac{1}{4}$ $\frac{1}{4}$ $\frac{1}{4}$	"	"	"	40				
Same		in cor. $\frac{1}{4}$ $\frac{1}{4}$ $\frac{1}{4}$ $\frac{1}{4}$	"	"	"	9				
Ward Thomas sen		$\frac{1}{2}$ $\frac{1}{2}$	14	20	5	21 20				
Same		" $\frac{1}{2}$ $\frac{1}{2}$	"	"	"	21 50				
Ward Thomas jr.		$\frac{1}{2}$ $\frac{1}{2}$	14	20	5	40				
Jones G. W.		$\frac{1}{2}$ $\frac{1}{2}$	14	20	5	80				
Same		$\frac{1}{4}$ $\frac{1}{4}$ $\frac{1}{4}$ $\frac{1}{4}$	"	"	"	40				
Same		in cor. $\frac{1}{4}$ $\frac{1}{4}$ $\frac{1}{4}$ $\frac{1}{4}$	"	"	"	25				
Wilkins Clinton		$\frac{1}{4}$ $\frac{1}{4}$ $\frac{1}{4}$ $\frac{1}{4}$	14	20	5	40				
Same		in cor. $\frac{1}{4}$ $\frac{1}{4}$ $\frac{1}{4}$ $\frac{1}{4}$	"	"	"	15				
Wilkins Thomas		in cor. $\frac{1}{4}$ $\frac{1}{4}$ $\frac{1}{4}$ $\frac{1}{4}$	14	20	5	31				

Section No. 14

Congressional Township No. 21, R. 6

SCALE:—Forty rods to an inch, or ten rods to a space, Congress Land, which is one mile square for a section.
Number of acres in this section, according to the UNITED STATES Survey,



Montgomery County, Indiana, 1880.

Assessor's Plat-Book for Coal Creek Township, No. _____


NAMES OF OWNERS.	Number on Plat.	DESCRIPTION.	Section.	Township.	Range.	Acres.	Hundredths.	Value of Lands.	Value of Improve-ments.	Value of Lands and Improve-ments.
Alexander Low E.		N W 1/4	15	20	5	160				
Alexander Minton Same		W 1/2 N E 1/4 N 1/2 E 1/2 N E 1/4	15	20	5	40				
Alexander Isaac H.		S W 1/4	15	20	5	160				
Cook James		S 1/2 E 1/2 N E 1/4	15	20	5	40				
Wilkins Clinton		W 1/2 S E 1/4 S 1/2 E 1/2 S E 1/4	15	20	5	80				
Wilkins Thomas		N 1/2 E 1/2 S E 1/4	15	20	5	40				

Section No. 15

Congressional Township No. 20, R. 5

SCALE:—Forty rods to an inch, or ten rods to a space, Congress Land, which is one mile square for a section.

Number of acres in this section, according to the UNITED STATES Survey,



Assessor's Plat-Book for Cook Creek Township, No. _____


NAMES OF OWNERS.	Number on Plat.	DESCRIPTION.	Section.	Township.	Range.	Acres.	Hundredths.	Value of Lands.	Value of Improvements.	Value of Lands and Improvements.
Alexander Isaac, H.		$\frac{1}{2}$ $\frac{1}{2}$ E Eyr	16	20	5	40				
Ebit Daniel Same		$\frac{1}{4}$ $\frac{1}{2}$ S Eyr $\frac{1}{2}$ $\frac{1}{2}$ N Eyr	16	20	5	40				
Oppy Christopher J.		$\frac{1}{2}$ W Eyr	16	20	5	160				
Oppy James W.		$\frac{1}{2}$ W Eyr	16	20	5	160				
Oppy John C. Same		$\frac{1}{2}$ $\frac{1}{2}$ W Eyr	16	20	5	40				
Oppy James W. & John C.		$\frac{1}{2}$ $\frac{1}{2}$ W Eyr	16	20	5	40				

Section No. 16

Congressional Township No. 20, R. 6

SCALE:—Forty rods to an inch, or ten rods to a space, Congress Land, which is one mile square for a section.

Number of acres in this section, according to the UNITED STATES Survey,




NAMES OF OWNERS.	Number on Plat.	DESCRIPTION.	Section.	Township.	Range.	Acres.	Hundredths.	Value of Lands.	Value of Improve-ments.	Value of Lands and Improve-ments.
Clough Pluford		E 1/2 NW 1/4	17	20	5	20				
Clough Baswell		E 1/2 SW 1/4	17	20	5	80				
Kirkpatrick John		W 1/2 NE 1/4	17	20	5	80				
Westfall, Mary J. Same		E 1/2 SE 1/4 E 1/2 NE 1/4	17	20	5	80				
Willhite Lucie Same		S 1/2 NW 1/4 W 1/2 SE 1/4	17	20	5	40				
Foster Lucille		S 1/2 NW 1/4	17	20	5	24				
Reed J. F. Tall		NW 1/4	17	20	5	16	75			
Haines Samuel		E 1/2 SW 1/4	17	20	5	11	25			

Section No. 14

Congressional Township No. 20, R. 5

SCALE:—Forty rods to an inch, or ten rods to a space, Congress Land, which is one mile square for a section.

Number of acres in this section, according to the UNITED STATES Survey,



Montgomery

County, Indiana, 1880.

Assessor's Plat-Book for

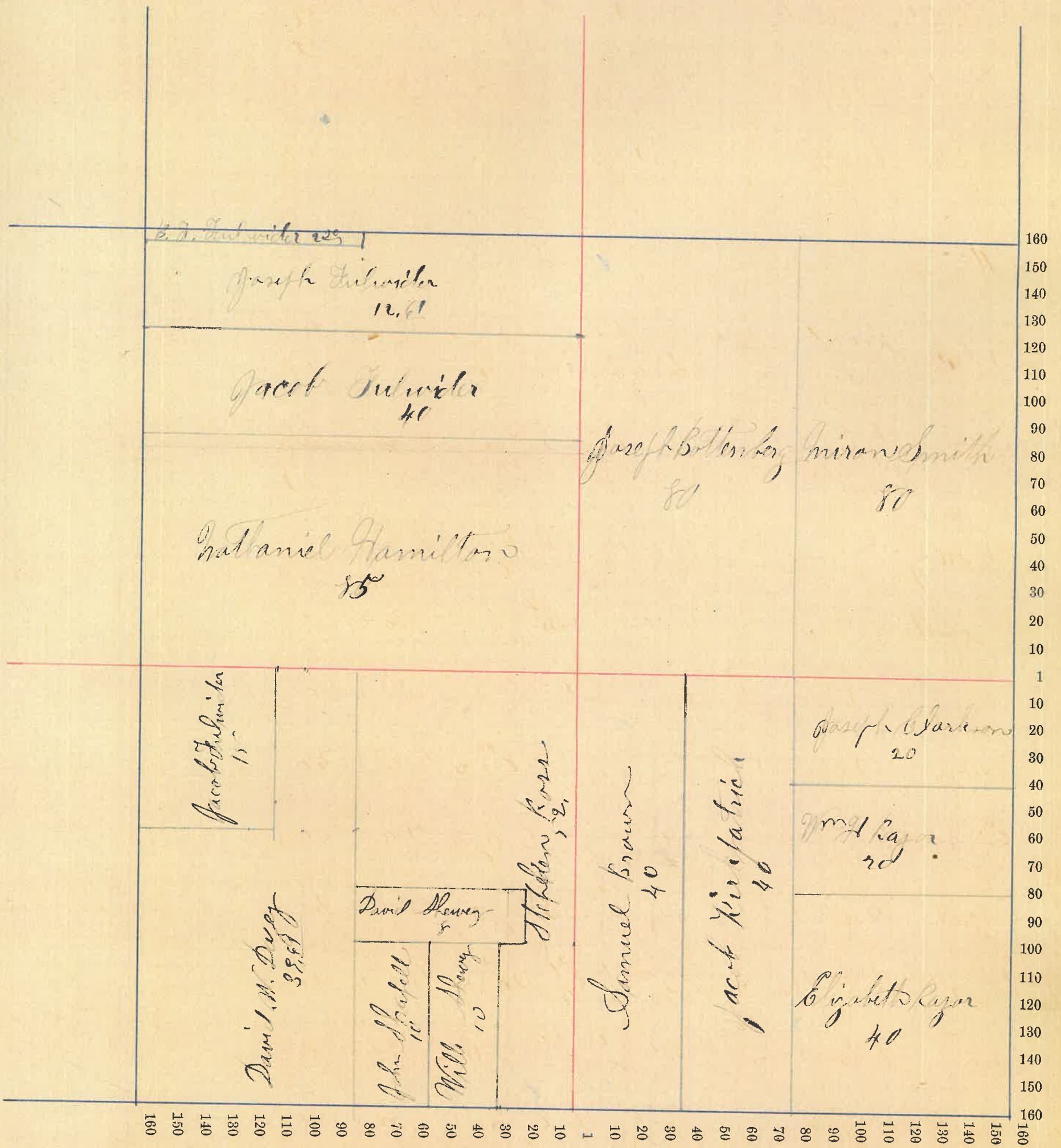
Coalcraft

Township, No.

NAMES OF OWNERS.	Number on Plat.	DESCRIPTION.	Section.	Township.	Range.	Acres.	Hundredths.	Value of Lands.	Value of Improve-ments.	Value of Lands and Improvements.
Hammetton Nathaniel		Sec 12 NW 1/4	12	20	5	25				
Fulwider Jacob		Sec 12 NW 1/4	12	20	5	40				
Same		1/2 NW 1/4 SW 1/4	11	20	5	12				
Fulwider Joseph		1/2 NW 1/4 NW 1/4	18	20	5	12	41			
Fulwider Benj. F.		Sec 12 NW 1/4 NW 1/4	18	20	5	5	30			
Battenberg Joseph		1/2 NW 1/4	12	20	5	20				
Dacey David		Sec 12 NW 1/4 SW 1/4	12	20	5	33				
Same		Sec 12 NW 1/4 NW 1/4				8	11			
Ross Stephen		1/2 E 1/4 SW 1/4	18	20	5	40				
Same		Sec 12 NW 1/4 SW 1/4	11	20	5	12				
Shewey David		Sec 12 NW 1/4 E 1/4 SW 1/4	12	20	5	8				
Shapell John		1/2 NW 1/4 E 1/4 SW 1/4	12	20	5	10				
Shewey William		Center of 1/2 E 1/4 SW 1/4	12	20	5	10				
Brown Samuel		1/2 NW 1/4 SW 1/4	12	20	5	40				
Kirkpatrick John		E 1/2 NW 1/4 SW 1/4	12	20	5	40				
Luzor Elizabeth		E 1/2 E 1/2 SW 1/4	12	20	5	40				
Luzor Wm. H.		E 1/2 NW 1/4 E 1/2 SW 1/4	12	20	5	20				
Joseph Clarkson		1/2 NW 1/4 E 1/2 SW 1/4	12	20	5	20				
Smith Miron		E 1/2 NW 1/4	12	20	5	40				

SCALE:—Forty rods to an inch, or ten rods to a space, Congress Land, which is one mile square for a section.

Number of acres in this section, according to the UNITED STATES Survey,



Montgomery County, Indiana, 1880.

Assessor's Plat-Book for Coal Creek Township, No. _____

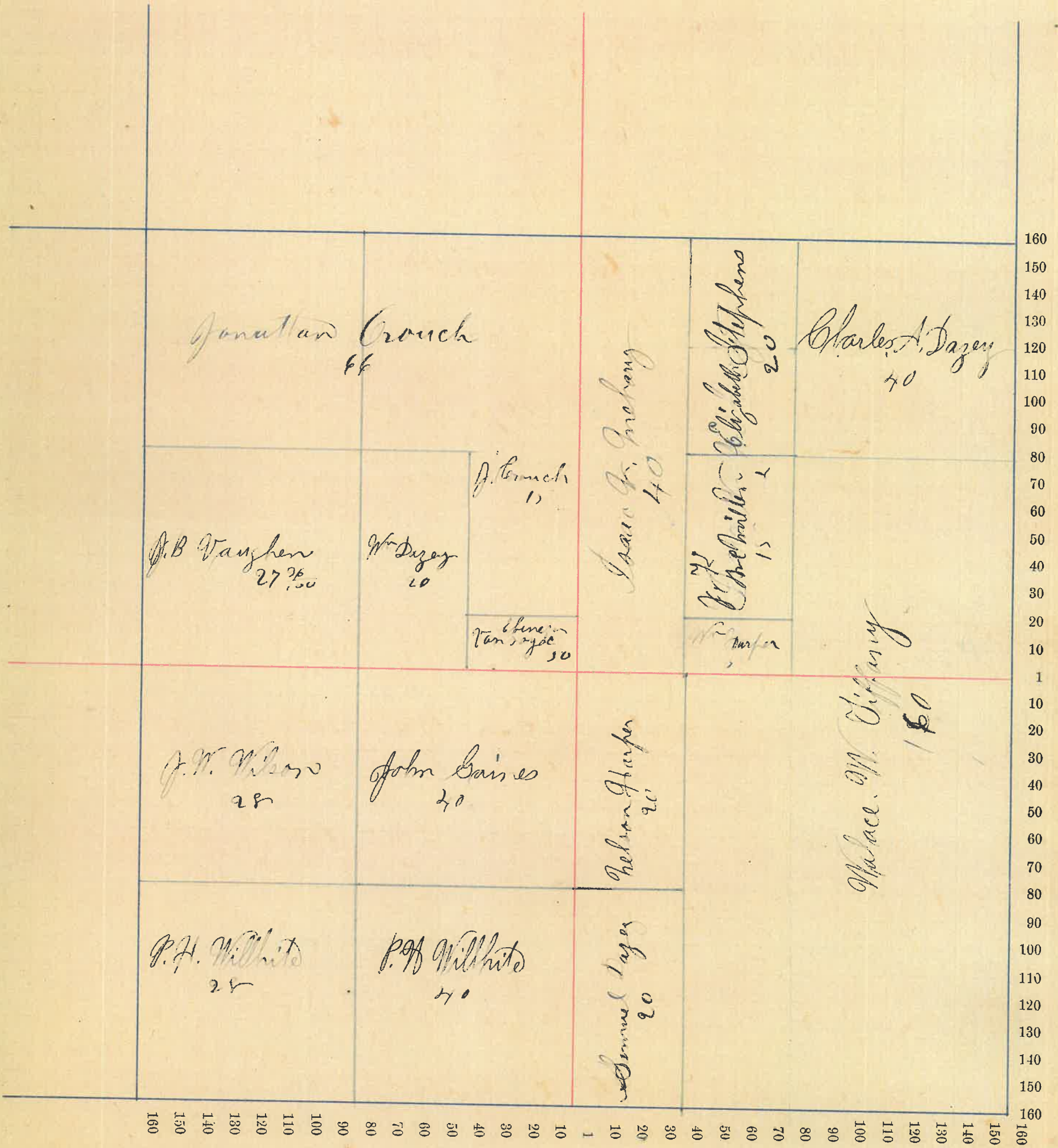
NAMES OF OWNERS.	Number on Plat.	DESCRIPTION.	Section.	Township.	Range.	Acres.	Hundredths.	Value of Lands.	Value of Improve-ments.	Value of Lands and Improvements.
Crouch Jonathan Same		N 1/2 W 1/2 S 1/2 E 1/2 S 1/4 W 1/2	19	10	5	40 11				
Daley William		N 1/2 E 1/2 W 1/2	19	10	5	20				
Daley Charles H.		N 1/2 E 1/2 W 1/2	19	10	5	40				
Harper Nelson		N 1/2 W 1/2 S 1/2	19	10	5	20				
Harper William		S 1/2 E 1/2 W 1/2	19	10	5	5				
Gaines John		N 1/2 E 1/4 S W 1/2	19	10	5	40				
Daley Samuel		N 1/2 S 1/2 E 1/2 W 1/2	19	10	5	20				
McHenry Isaac H.		N 1/2 W 1/2 E 1/2 W 1/2	19	10	5	40				
Stephens Elizabeth		E 1/2 N 1/2 W 1/2 E 1/2 W 1/2	19	10	5	20				
Miller James		S 1/2 E 1/2 W 1/2 S 1/2 E 1/2 W 1/2	19	10	5	15				
Duffy W. W. Same		E 1/2 S 1/2 W 1/2 S 1/4 N 1/2 E 1/2 W 1/2	19	10	5	120 40				
Wilson John W.		N 1/2 W 1/2 S 1/2 W 1/2	19	10	5	22				
White Per. H. Same		S 1/2 W 1/2 S 1/2 W 1/2 S 1/4 E 1/2 W 1/2	19	10	5	22 40				
Lauffer J. B.		S 1/2 W 1/2 N 1/2 W 1/2	19	10	5	2336				
Conroy Charles		S 1/2 E 1/2 N 1/2 W 1/2	19	10	5	5				

Section No. 19

Congressional Township No. 20, R. 5

SCALE:—Forty rods to an inch, or ten rods to a space, Congress Land, which is one mile square for a section.

Number of acres in this section, according to the UNITED STATES Survey,



Assessor's Plat-Book for Coolcreek Township, No. _____


NAMES OF OWNERS.	Number on Plat.	DESCRIPTION.	Section.	Township.	Range.	Acres.	Hundredths.	Value of Lands.	Value of Improve-ments.	Value of Lands and Improvements.
Clough Barwell Same		1/2 End E 1/2 N W 1/4 1/2 End E 1/2 N W 1/4 " E 1/2 N W 1/4	20	20	5	20				
Clough Abram Same Same		1/2 End W 1/2 E 1/2 " E 1/2 N W 1/4 1/2 W 1/2 E 1/2	20	20	5	60				
Cazy Charles A.		W 1/2 N W 1/4	20	20	5	20				
Bennett Wiza		W 1/2 E 1/2	20	20	5	20				
Boswell Stephen		E 1/2 E 1/2	20	20	5	20				
Hutchinson William Same		E 1/2 S W 1/4 E 1/2 W 1/2 E 1/2	20	20	5	20				
Clough Sarah		1/2 End E 1/2 N W 1/4	20	20	5	53	32			
Clough Tipton		1/2 End E 1/2 N W 1/4	20	20	5	28	66			
Foster Durrell		1/2 End W 1/2 E 1/2	20	20	5	20				

Section No. 20

Congressional Township No. 20, R. 5

SCALE:—Forty rods to an inch, or ten rods to a space, Congress Land, which is one mile square for a section.

Number of acres in this section, according to the UNITED STATES Survey,



Assessor's Plat-Book for Coal Creek Township, No. _____


NAMES OF OWNERS.	Number on Plat.	DESCRIPTION.	Section.	Township.	Range.	Acres.	Hundredths.	Value of Lands.	Value of Improve-ments.	Value of Lands and Improvements.
Thomas J. & Octavia D. Oppy Same Same	}	2 1/2 W/4 W/2 S/4 W/2 N/4 E/4 W/2 N/4 W/2 N/4 E/4	21	20	5	160	}	}	}	}
Oppy George A. Same		S E 1/4 N/4 E/4 S/2 S/4 W/4 N/4 E/4	21	20	5	40				
Swain Charles Lewis		N/2 W/2 S E/4	21	20	5	40				
Washburn George W. Same Same		E/2 S/2 S/2 W/2 S E/4 E/2 S W/4	21	20	5	80	}	}	}	}
Alexander Isaac H.		N/2 E/2 N/4 E/4	21	20	5	10				
Maginnel Thomas Jr.		N/2 E/2 W/2 S W/4	21	20	5	240				
Bunnell Stephen Lewis		E/2 W/2 S W/4 S/2 S/2 W/2 S W/4	21	20	5	260				
Oppy Noah W. Same		S/2 E/2 N/4 E/4 E/2 N/4 W/4 N/4 E/4	21	20	5	30	}	}	}	}

Section No. 21

Congressional Township No. 20, R. 5

SCALE:—Forty rods to an inch, or ten rods to a space, Congress Land, which is one mile square for a section.

Number of acres in this section, according to the UNITED STATES Survey,



Montgomery County, Indiana, 1880.

Assessor's Plat-Book for Coal Creek Township, No. _____


NAMES OF OWNERS.	Number on Plat.	DESCRIPTION.	Section.	Township.	Range.	Acres.	Hundredths.	Value of Lands.	Value of Improve-ments.	Value of Lands and Improve-ments.
Washburn George W. Same		1/2 W/4 1/2 E/4	22	20	5	160				
Wilkins Clinton		E/4 N/4	22	20	5	40				
Wilson Albert J.		N/2 E/2 S/4	22	20	5	40				
Washburn Sarah		West 1/2 N/4	22	20	5	45				
Myers John R. Kibby Leander		S/2 E/2 S/4	22	20	5	40				
Cash Samuel		West 1/2 N/4	22	20	5	35				
Hankreider Nancy		2 corners 1/4 N/4	22	20	5	5	90			90

Section No. 22

Congressional Township No. 20, R. 5

SCALE:—Forty rods to an inch, or ten rods to a space, Congress Land, which is one mile square for a section.

Number of acres in this section, according to the UNITED STATES Survey,



44

Montgomery

County, Indiana, 1880.

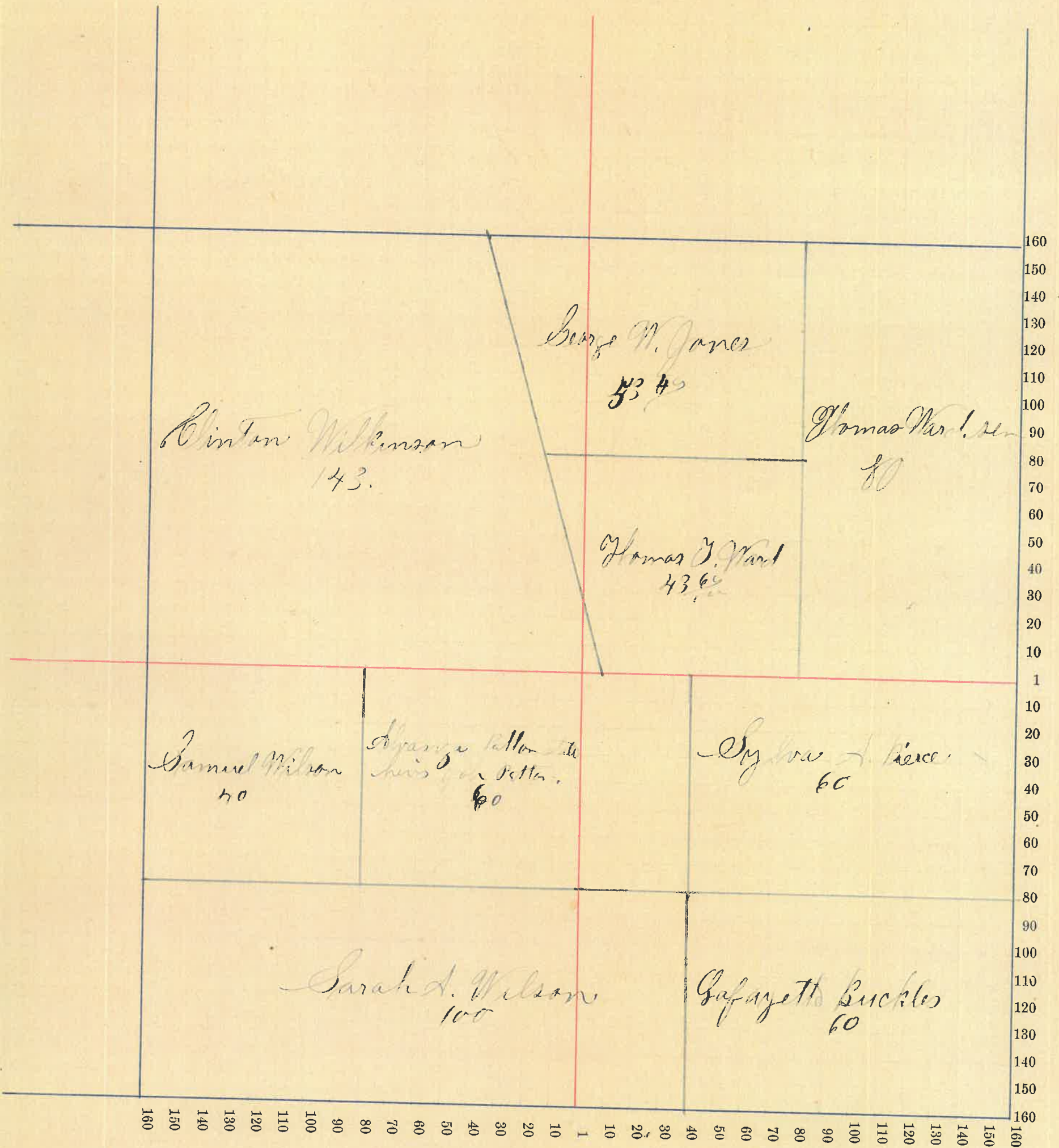
Assessor's Plat-Book for Cass Township, No. _____

NAMES OF OWNERS.	Number on Plat.	DESCRIPTION.	Section.	Township.	Range.	Acres.	Hundredths.	Value of Lands.	Value of Improve-ments.	Value of Lands and Improvements.
Mickins Clinton		Pl. 2 Wqr	23	20	5	142				
Ward Thomas sen		E 1/2 2 Eqr	23	20	5	50				
Ward Thomas J. Same		S 1/2 W 1/2 E Eqr W. 1/2 E 1/2 S 1/2 Eqr	23	20	5	40	360	780	40	920
Wilson Samuel		W 1/2 W 1/2 S Wqr	23	20	5	40				
Wilson Sarah A. Same		W 1/2 S 1/2 S Wqr W 1/2 W 1/2 S Eqr	23	20	5	50	20			
Puckler Lafayette		E 1/2 S Eqr	23	20	5	60				

Section No. 23

Congressional Township No. 20, R. 5

SCALE:—Forty rods to an inch, or ten rods to a space, Congress Land, which is one mile square for a section.
Number of acres in this section, according to the UNITED STATES Survey,



Montgomery County, Indiana, 1880.


Assessor's Plat-Book for Greencastle Township, No. _____,

NAMES OF OWNERS.	Number on Plat.	DESCRIPTION.	Section.	Township.	Range.	Acres.	Hundredths.	Value of Lands.	Value of Improve-ments.	Value of Lands and Improvements.
Ward Thomas sen		NW 1/4	24	20	5	132	75			
Ward Thomas jr		W 1/2 N E 1/4	24	20	5	80				
Tomlinson Henry		E 1/2 N E 1/4	24	20	5	80				
Montgomery Isaac H. Same		S 1/2 S 1/4	24	20	5	160	00			
Pierce James		N 1/2 W 1/2 S W 1/4	24	20	5	40				
Phillips Nancy		S 1/2 W 1/2 S W 1/4	24	20	5	40				

Section No. 24

Congressional Township No. 20, R. 5

SCALE:—Forty rods to an inch, or ten rods to a space, Congress Land, which is one mile square for a section.
Number of acres in this section, according to the UNITED STATES Survey,



Assessor's Plat-Book for Coacreek Township, No. _____


NAMES OF OWNERS.	Number on Plat.	DESCRIPTION.	Section.	Township.	Range.	Acres.	Hundredths.	Value of Lands.	Value of Improvements.	Value of Lands and Improvements.
Crawford Henry Same		E $\frac{1}{2}$ S $\frac{1}{2}$ W $\frac{1}{2}$ Sec 20 S $\frac{1}{2}$ W $\frac{1}{2}$ S $\frac{1}{2}$ Sec 20	20	20	20	80	}			
						40	}			
Manners George		W $\frac{1}{2}$ N $\frac{1}{2}$ W $\frac{1}{2}$ Sec 20	20	20	20	78	10			
Hopper Wm C.		N $\frac{1}{2}$ S $\frac{1}{2}$ S $\frac{1}{2}$ E $\frac{1}{2}$ Sec 20	20	20	20	10				
Bunk Ellis Same		E $\frac{1}{2}$ S $\frac{1}{2}$ W $\frac{1}{2}$ Sec 20 N $\frac{1}{2}$ W $\frac{1}{2}$ S $\frac{1}{2}$ Sec 20	20	20	20	80				
						40				
Elychare Margaret and Charles		N $\frac{1}{2}$ W $\frac{1}{2}$ S $\frac{1}{2}$ W $\frac{1}{2}$ Sec 20	20	20	20	78	15			
Tomlinson Henry Same Same		N $\frac{1}{2}$ E $\frac{1}{2}$ S $\frac{1}{2}$ Sec 20 S $\frac{1}{2}$ E $\frac{1}{2}$ S $\frac{1}{2}$ E $\frac{1}{2}$ Sec 20 Section E $\frac{1}{2}$ N $\frac{1}{2}$ Sec 20	20	20	20	40	}			
						10	}			
						20	}			
Dustus M. C. Church		S $\frac{1}{2}$ W $\frac{1}{2}$ N $\frac{1}{2}$ W $\frac{1}{2}$ Sec 20	25	20	20	80				
Dustus Coal Creek D.P.		S $\frac{1}{2}$ W $\frac{1}{2}$ N $\frac{1}{2}$ W $\frac{1}{2}$ Sec 20	25	20	20	80				
Bennett		N $\frac{1}{2}$ W $\frac{1}{2}$ S $\frac{1}{2}$ W $\frac{1}{2}$ Sec 20	25	20	20	83				
Wilson James D.		N $\frac{1}{2}$ W $\frac{1}{2}$ S $\frac{1}{2}$ W $\frac{1}{2}$ Sec 20	25	20	20	1				
Dyon William		E $\frac{1}{2}$ S $\frac{1}{2}$ E $\frac{1}{2}$ Sec 20	25	20	20	59				
Tomlinson John C. Same		N $\frac{1}{2}$ W $\frac{1}{2}$ N $\frac{1}{2}$ E $\frac{1}{2}$ Sec 20 S $\frac{1}{2}$ E $\frac{1}{2}$ + with S $\frac{1}{2}$ E $\frac{1}{2}$ N $\frac{1}{2}$ E $\frac{1}{2}$ N $\frac{1}{2}$ E $\frac{1}{2}$ Sec 20	25	20	20	102	}			
						25	}			
Dunn George		E $\frac{1}{2}$ S $\frac{1}{2}$ E $\frac{1}{2}$ Sec 20	25	20	20	20				

Section No. 25

Congressional Township No. 20, R. 5

SCALE:—Forty rods to an inch, or ten rods to a space, Congress Land, which is one mile square for a section.

Number of acres in this section, according to the UNITED STATES Survey,



Ind. 30
M. 23
J. C. 10

Cont.

Montgomery County, Indiana, 1880.

Assessor's Plat-Book for Crab Creek Township, No. _____


NAMES OF OWNERS.	Number on Plat.	DESCRIPTION.	Section.	Township.	Range.	Acres.	Hundredths.	Value of Lands.	Value of Improve-ments.	Value of Lands and Improve-ments.
Shilling Mary Same		W 1/4 NW 1/4	26	20	5	20				
		Acres NW 1/4 SW 1/4	"	"	"	16	20			
Quillen George H.		Sec 26 NW 1/4 SW 1/4	26	20	5	63	20			
Wilson W. W.		NE 1/4 SW 1/4	26	20	5	40				
Wiliver John		SE 1/4 NW 1/4	26	20	5	40				
Wilson James L. Mary J.		NE 1/4 SW 1/4	26	20	5	40				
Core James Same		Sec 26 NW 1/4 NW 1/4	26	20	5	15	20			
Eschman John Same Same		Sec 26 NW 1/4 NE 1/4	"	"	"	37	20			
		Sec 26 NW 1/4 NW 1/4	26	20	5	20				
		NE 1/4 NW 1/4	26	20	5	12	20			
		SE 1/4 NW 1/4	"	"	"	2				
Manners George		NE 1/4 NE 1/4 NW 1/4	26	20	5	36	10			
Miller W. L. Lewis Same		SW 1/4 SW 1/4	26	20	5	40				
		SE 1/4 SW 1/4	"	"	"	20				
Sobers Jesse		NE 1/4 SW 1/4	26	20	5	20				
Jolly Charles H.		NE 1/4 SE 1/4 SW 1/4	26	20	5	31				
Vanclave Charles Ella Lewis		Sec 26 SE 1/4 SW 1/4	26	20	5	9				

Section No. 26

Congressional Township No. 20, R. 5

SCALE:—Forty rods to an inch, or ten rods to a space, Congress Land, which is one mile square for a section.

Number of acres in this section, according to the UNITED STATES Survey,



Assessor's Plat-Book for Oralcrack Township, No. _____


NAMES OF OWNERS.	Number on Plat.	DESCRIPTION.	Section.	Township.	Range.	Acres.	Hundredths.	Value of Lands.	Value of Improve-ments.	Value of Lands and Improvements.
Patten John heirs Same		N 1/2 pr S 1/4 S W pr	27	20	5	160	2			
Hanna Mary E Same		S 1/4 N E pr S 1/4 N 1/4 N E pr	27	20	5	40	0			
Hanna Martha A Same Same		W 1/2 N 1/4 N E pr E 1/4 N 1/4 N E pr S 1/4 S W 1/4 N E pr	27	20	5	30	0			
Hanna John E.		W 1/2 W 1/2 N E pr	27	20	5	40	0			
Thomas Levi		W 1/2 W 1/2 S W pr	27	20	5	40	0			
Thomas George A		E 1/2 W 1/2 S W pr	27	20	5	40	0			
Carrol Michael Same		W 1/2 S E pr N 1/4 S W pr	27	20	5	40	0			
Quillen Wm R.		West 1/2 S E pr	27	20	5	40	0			
Quillen George H.		Sand Creek E 1/2 S pr	27	20	5	15	0			
Quillen Thomas		West Creek E 1/2 S pr	27	20	5	4	0			

Section No. 27

Congressional Township No. 20, R. 5

SCALE:—Forty rods to an inch, or ten rods to a space, Congress Land, which is one mile square for a section.

Number of acres in this section, according to the UNITED STATES Survey,



Montgomery

County, Indiana, 1880.

Assessor's Plat-Book for

Coa Creek

Township, No.


NAMES OF OWNERS.	Number on Plat.	DESCRIPTION.	Section.	Township.	Range.	Acres.	Hundredths.	Value of Lands.	Value of Improve-ments.	Value of Lands and Improvements.
Bunnell Nancy		2 1/2 E 1/2 S W 1/2	28	10	5	40				
Utterback William		W 1/2 N W 1/2	28	10	5	20				
Utterback John W.		S E corner N 1/2 W 1/2	28	10	5	5				
Walker Rebecca		W end 1/2 E 1/2 S W 1/2	28	10	5	14				
Walker Adam		W 1/2 S E 1/2	28	10	5	20				
Thomas Levi		W 1/2 N E 1/2	28	10	5	40				
Same		S 1/2 E 1/2 N E 1/2	"	"	"	40				
Same		W end 1/2 E 1/2 S E 1/2	"	"	"	60				
Same		E 1/2 E 1/2 S W 1/2	"	"	"	40				
Thomas James		W 1/2 E 1/2 S W 1/2	28	10	5	40				
Butter John Lewis		2 1/2 E 1/2 N E 1/2	28	10	5	40				
Quirk Edwin		W 1/2 S W 1/2	28	10	5	40				
Jackson Hugh H.		W end S end E 1/2 S E 1/2	28	10	5	9				
Jackson Archibald		S end S end E 1/2 S E 1/2	28	10	5	6 70				

Section No. 25

Congressional Township No. 20, R. 5

SCALE:—Forty rods to an inch, or ten rods to a space, Congress Land, which is one mile square for a section.

Number of acres in this section, according to the UNITED STATES Survey,



Montgomery

County, Indiana, 1880.

Assessor's Plat-Book for Co. Creek Township, No. _____


NAMES OF OWNERS.	Number on Plat.	DESCRIPTION.	Section.	Township.	Range.	Acres.	Hundredths.	Value of Lands.	Value of Improve-ments.	Value of Lands and Improvements.
Bunnell Stephen heirs		2 E 1/2 of 2 E 1/2	2820	5	5	40				
Coatland Benjamin		Pt. W 1/2 2 E 1/2	2820	5	5	75				
Knowlton David Same		S 1/2 corner W 1/2 2 E 1/2	2820	5	5	5				
		S 1/2 2 E 1/2	"	"	"	50				
		S 1/2 E 1/2 2 E 1/2	2820	5	5	20				
Herbach John W.		S 1/2 of 2 E 1/2	2820	5	5	20				
Swank Philip heirs Same		E 1/2 S 1/2	2820	5	5	40				
		W 1/2 S 1/2	"	"	"	40				
Dusick Edwin		E 1/2 S 1/2	2820	5	5	30				
Swank Andrew		S 1/2 W 1/2 S 1/2	2820	5	5	40				
Hutchison Josiah		2 E 1/2 W 1/2 S 1/2	2890	5	5	19				
Cremby C.		2 W corner W 1/2	2820	5	5	1				
Herbach William		Pt. S 1/2 E 1/2 2 W 1/2	2820	5	5	57				

Section No. 29

Congressional Township No. 20, R. 6

SCALE:—Forty rods to an inch, or ten rods to a space, Congress Land, which is one mile square for a section.

Number of acres in this section, according to the UNITED STATES Survey,



County, Indiana, 1880.

Assessor's Plat-Book for

Township, No. _____


NAMES OF OWNERS.	Number on Plat.	DESCRIPTION.	Section.	Township.	Range.	Acres.	Hundredths.	Value of Lands.	Value of Improve-ments.	Value of Lands and Improvements.
Bible Alexander P		E 1/2 Sec 2	30	20	5	79	00			
Barnard Calvin		W 1/2 Sec 2	30	20	5	27	83			
Ernst David		E 1/2 Sec 2	30	20	5	52				
Morrice James		E 1/2 Sec 2	30	20	5	40				
Same		W 1/2 Sec 2	30	20	5	77	34			
Hayes Louisa		Sec 2	30	20	5	2	60	36	100	136
Ambery Alexander		W 1/2 Sec 2	30	20	5	56	29			
Dillingham Wallace W.		E 1/2 Sec 2	30	20	5	50				
Roan John		W 1/2 Sec 2	30	20	5	50				
Justus Coalcraft W.		W 1/2 Sec 2	30	20	5	20				

Section No. 30

Congressional Township No. 20, R. 5

SCALE:—Forty rods to an inch, or ten rods to a space, Congress Land, which is one mile square for a section.

Number of acres in this section, according to the UNITED STATES Survey,



60

County, Indiana, 1880.

Assessor's Plat-Book for

Township, No. _____,

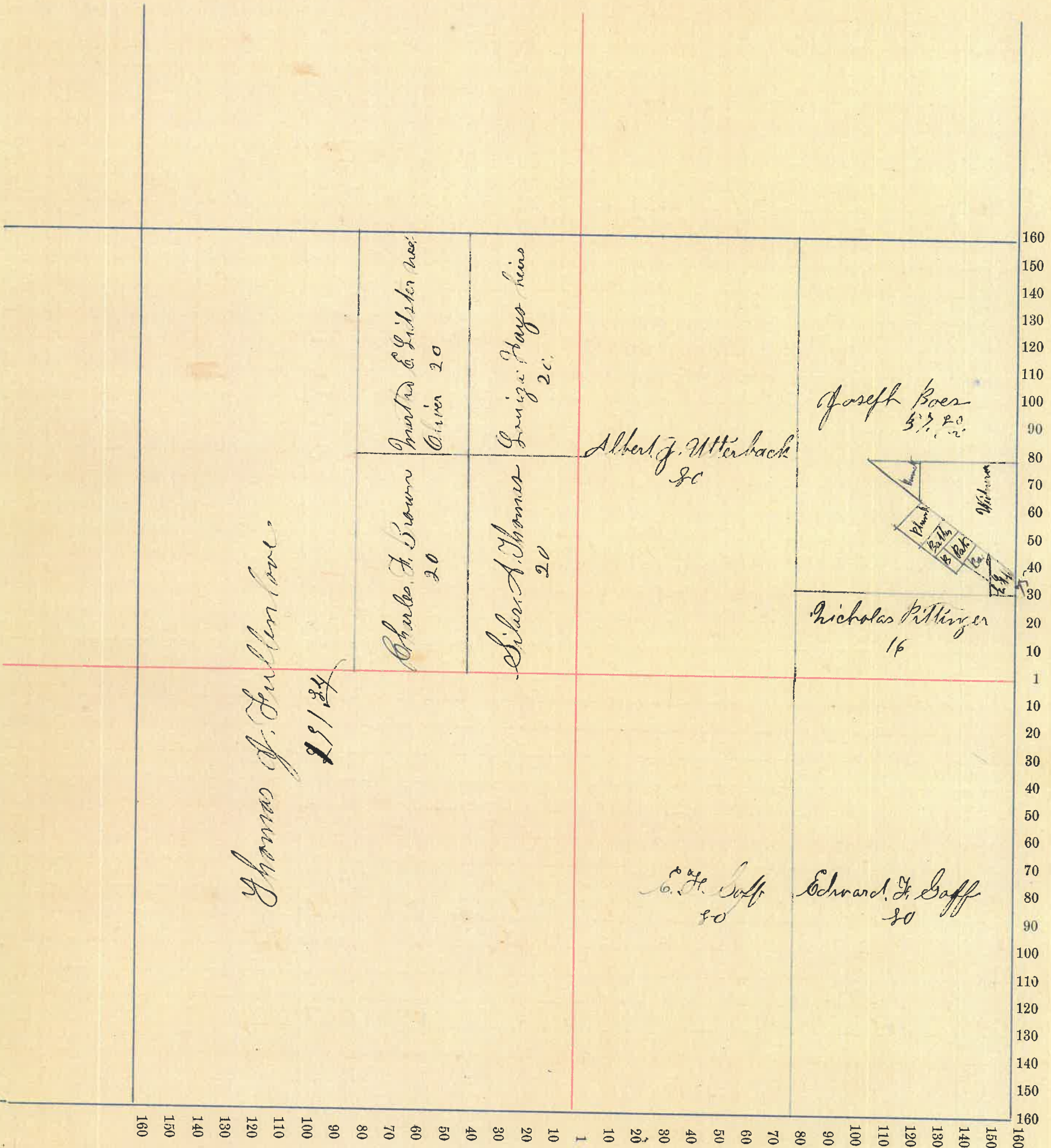
NAMES OF OWNERS.	Number on Plat.	DESCRIPTION.	Section.	Township.	Range.	Acres.	Hundredths.	Value of Lands.	Value of Improve-ments.	Value of Lands and Improvements.
Ullrich Albert J.		W _{1/2} S _{1/2} E _{1/2} N _{1/2} W _{1/2}	31	20	5	20				
Brown Charles J.		W _{1/2} S _{1/2} E _{1/2} N _{1/2} W _{1/2}	31	20	5	20				
Chas. Dickster Mathias C. and Oliver }		W _{1/2} S _{1/2} E _{1/2} N _{1/2} W _{1/2}	31	20	5	20				
Hays Ganizo heir		E _{1/2} S _{1/2} E _{1/2} N _{1/2} W _{1/2}	31	20	5	20				
Thomas Sitard		E _{1/2} S _{1/2} E _{1/2} N _{1/2} W _{1/2}	31	20	5	20				
Blinger Nicholas		Sec 31 E _{1/2} N _{1/2} W _{1/2}	31	20	5	16				
Bee Joseph Jane		N _{1/2} E _{1/2} S _{1/2} E _{1/2} N _{1/2} W _{1/2}	31	20	5	40				
		pt. S _{1/2} E _{1/2} S _{1/2} E _{1/2} N _{1/2} W _{1/2}	"	"	"	20				
Larch Widner		pt. S _{1/2} E _{1/2} S _{1/2} E _{1/2} N _{1/2} W _{1/2}	31	20	5	33 1/2	50	100	150	
Goff Edward F. Same		E _{1/2} S _{1/2} E _{1/2} N _{1/2} W _{1/2}	31	20	5	160				
		pt. E _{1/2} S _{1/2} E _{1/2} N _{1/2} W _{1/2}	"	"	"	75				
Fullenlove Thomas J. Same		S _{1/2} W _{1/2} N _{1/2} W _{1/2}	31	20	5	132 1/2				
		W _{1/2} S _{1/2} E _{1/2} N _{1/2} W _{1/2}	"	"	"	56 1/2				

Section No. 31

Congressional Township No. 20, R. 5

SCALE:—Forty rods to an inch, or ten rods to a space, Congress Land, which is one mile square for a section.

Number of acres in this section, according to the UNITED STATES Survey,



160 150 140 130 120 110 100 90 80 70 60 50 40 30 20 10 1 10 20 30 40 50 60 70 80 90 100 110 120 130 140 150 160

62

County, Indiana, 1880.

Assessor's Plat-Book for

Township, No. _____,


NAMES OF OWNERS.	Number on Plat.	DESCRIPTION.	Section.	Township.	Range.	Acres.	Hundredths.	Value of Lands.	Value of Improve-ments.	Value of Lands and Improvements.
Ames James Same Same		61 S ¹ / ₂ Sec W ¹ / ₂ W ¹ / ₂ N ¹ / ₂ Sec S ¹ / ₂ W ¹ / ₂ S ¹ / ₂ Sec	3220	5		80 77 40		3546	900	4446
Bark Lydia		2 1/2 W ¹ / ₂ S ¹ / ₂ Sec	3110	5		37		700	240	940
Bark Barbara		W ¹ / ₂ S ¹ / ₂ W ¹ / ₂ S ¹ / ₂ Sec	3270	5		20		320	20	340
Bark Nelson		S ¹ / ₂ S ¹ / ₂ W ¹ / ₂ S ¹ / ₂ Sec	3110	5		20		320	20	340
Grove James America		W ¹ / ₂ E ¹ / ₂ N ¹ / ₂ Sec	3210	5		20		1050	100	1150
Lox Martha		W ¹ / ₂ S ¹ / ₂ E ¹ / ₂ N ¹ / ₂ Sec	3220	5		10		160	40	200
Quick Jackson		W ¹ / ₂ E ¹ / ₂ S ¹ / ₂ Sec	3210	5		40		400	50	450
Quick Mary C.		W ¹ / ₂ E ¹ / ₂ N ¹ / ₂ Sec	3210	5		45		1050	150	1200
King Nancy A.		N ¹ / ₂ W ¹ / ₂ corner W ¹ / ₂ W ¹ / ₂ N ¹ / ₂ Sec	3220	5			33	50	100	150
Kelly Charlotte Same		Es ¹ / ₂ S ¹ / ₂ W ¹ / ₂ N ¹ / ₂ Sec S ¹ / ₂ W ¹ / ₂ N ¹ / ₂ Sec	3220	5		21 13		594	60	654
Mare Allen, J. Same Same		E ¹ / ₂ E ¹ / ₂ S ¹ / ₂ Sec W ¹ / ₂ S ¹ / ₂ W ¹ / ₂ N ¹ / ₂ Sec " " W ¹ / ₂ S ¹ / ₂ Sec	3270	5		40 19 31		1476	100	1576
Swank Benjamin Same		N ¹ / ₂ E ¹ / ₂ S ¹ / ₂ N ¹ / ₂ Sec " " W ¹ / ₂ N ¹ / ₂ Sec	3220	5		25 27		900	150	1050
Utterback Albert, J.		Es ¹ / ₂ W ¹ / ₂ S ¹ / ₂ Sec	3220	5		9		168	10	178

Section No. 37

Congressional Township No. 20, R. 5

SCALE:—Forty rods to an inch, or ten rods to a space, Congress Land, which is one mile square for a section.

Number of acres in this section, according to the UNITED STATES Survey,



County, Indiana, 1880.


Assessor's Plat-Book for

Township, No. _____,

NAMES OF OWNERS.	Number on Plat.	DESCRIPTION.	Section.	Township.	Range.	Acres.	Hundredths.	Value of Lands.	Value of Improve-ments.	Value of Lands and Improvements.
Cowan, David R Same		S ¹ / ₂ E ¹ / ₂ N E ¹ / ₂ gr W ¹ / ₂ S ¹ / ₂ W ¹ / ₂ N E ¹ / ₂ gr	33	20	5	40	20			
Elmore, Apleton		W ¹ / ₂ N W ¹ / ₂ gr	33	20	5	80				
Moore, Levi		S ¹ / ₂ W ¹ / ₂ S E ¹ / ₂ gr	33	20	5	40				
Miller, James S.		S ¹ / ₂ W ¹ / ₂ S ¹ / ₂ N E ¹ / ₂ gr	33	20	5	20				
Miller, Ervin Same		E ¹ / ₂ S E ¹ / ₂ gr W ¹ / ₂ W ¹ / ₂ S E ¹ / ₂ gr	33	20	5	40	20			
Quick, Jackson		E ¹ / ₂ N ¹ / ₂ S W ¹ / ₂ gr	33	20	5	80				
Swank, Harvey, D.		S ¹ / ₂ E ¹ / ₂ N W ¹ / ₂ gr	33	20	5	40				
Shibling, Mary, J.		N ¹ / ₂ E ¹ / ₂ S W ¹ / ₂ gr	33	20	5	40				
Walker, Adam		N ¹ / ₂ W ¹ / ₂ N E ¹ / ₂ gr	33	20	5	40				
Hawk, Asabon		E ¹ / ₂ S ¹ / ₂ S W ¹ / ₂ gr	33	20	5	40				
Hawk, Saml.		W ¹ / ₂ S ¹ / ₂ S W ¹ / ₂ gr	33	20	5	40				

SCALE:—Forty rods to an inch, or ten rods to a space, Congress Land, which is one mile square for a section.

Number of acres in this section, according to the UNITED STATES Survey,



County, Indiana, 1880.

Assessor's Plat-Book for


Township, No. _____,

NAMES OF OWNERS.	Number on Plat.	DESCRIPTION.	Section.	Township.	Range.	Acres.	Hundredths.	Value of Lands.	Value of Improve-ments.	Value of Lands and Improvements.
Cowan William H. Same		W 1/2 S Eqr E 1/2 S Wqr	34205	"	"	20	20			
Cowan James H.		E 1/2 S Eqr	34205	"	"	20				
Cowan Charles S. Same		S 1/2 W 1/2 S Eqr E 1/2 S 1/2 W 1/2 S Eqr	34205	"	"	40	20			
Cowan David R. Same		W 1/2 S 1/2 E 1/2 S Wqr E 1/2 S 1/2 W 1/2 S Eqr	34205	"	"	20	20			
Quillen War R. Same		N 1/2 W 1/2 S Eqr N W 1/4 N E 1/4 S Eqr	34205	"	"	40	10			
Hawk Absalom		N E 1/4 W 1/2 S Wqr	34205	"	"	20	1000	200	12000	
Quillen George H.		E 1/2 N 1/2 E 1/2 S Eqr	34205	"	"	20				
Buck Ellis H.		S 1/2 W 1/2 E 1/2 S Wqr	34205	"	"	10				

Section No. 34

Congressional Township No. 20, R. 5

SCALE:—Forty rods to an inch, or ten rods to a space, Congress Land, which is one mile square for a section.
Number of acres in this section, according to the UNITED STATES Survey,



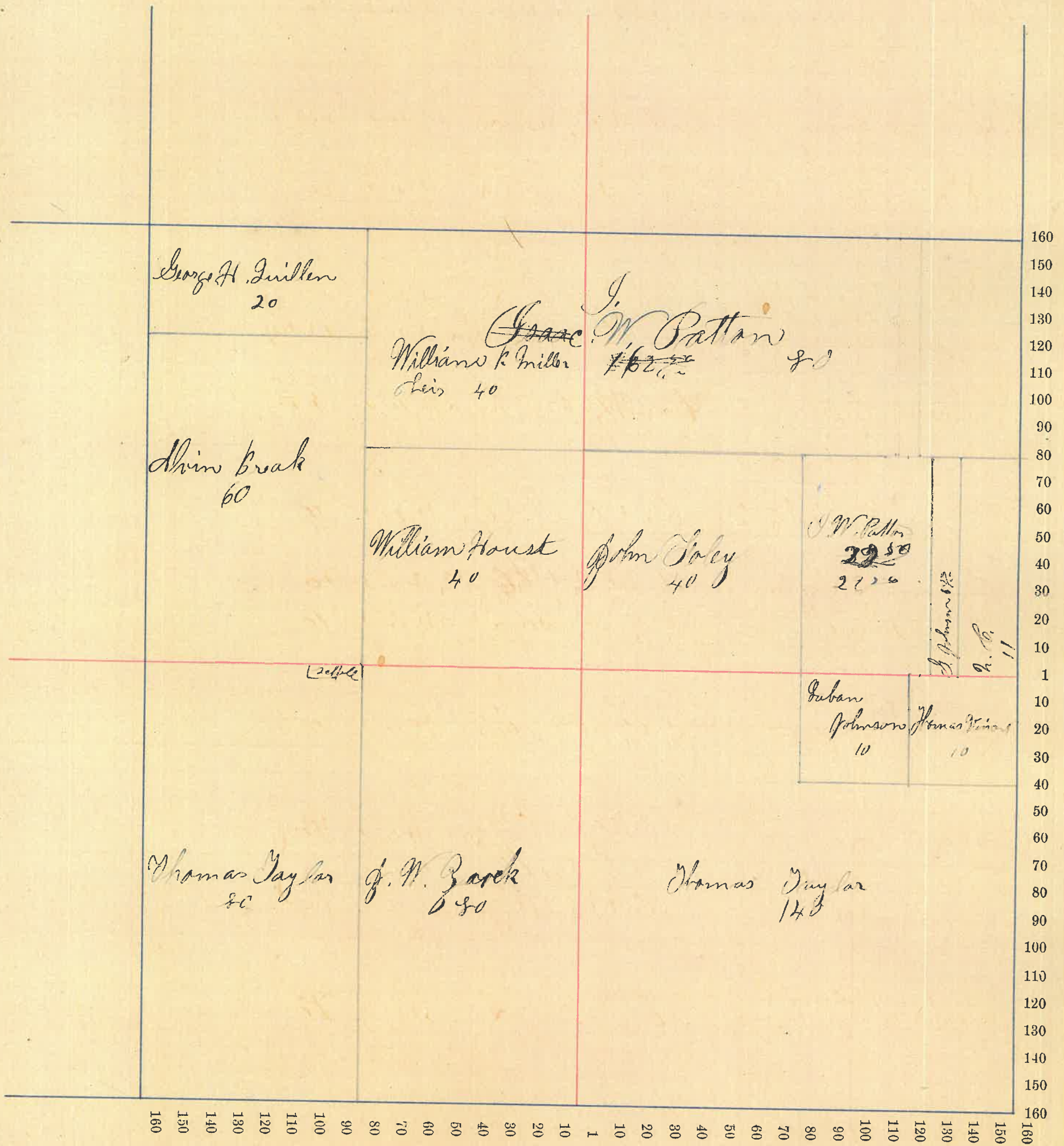
NAMES OF OWNERS.	Number on Plat.	DESCRIPTION.	Section.	Township.	Range.	Acres.	Hundredths.	Value of Lands.	Value of Improve-ments.	Value of Lands and Improve-ments.
Hausel William		S E 1/4 N W pr	35	205		40				
Foley John		S W 1/4 N E pr	35	205		40				
Brack Alvin		S E and W 1/2 N W pr	35	205		60				
Quillen George H.		W 1/2 and W 1/4 N W pr	35	205		20				
Patton Isaac H.		N 1/2 N E pr	35	205		40				
Same		W 1/2 E 1/2 N E pr	35	"	"	22	50			
Johnson George		W 1/2, W 1/4, E 1/2 N E pr	35	205		5	50			
Colman Nicholas		E 1/2 E 1/2 N E pr	35	205		11				
Johnson Gaban		W 1/2 W 1/2 N 1/4 E pr	35	205		10				
Same		W 1/2 W 1/4 N E pr	35	205		10				
Vincent Thomas		W 1/2 E 1/2 N E pr	35	205		10				
Taylor Thomas		W 1/2 S W pr	35	205		70				
Same		W 1/2 S E pr	"	"	"	80				
Same		W 1/2 E 1/2 S E pr	"	"	"	80				
Zuck John W.		E 1/2 S W pr	35	205		40				
Trustee Coakcreek T.D.		W 1/2 S W pr	35	205		20				

Section No. 25

Congressional Township No. 20, R. 5

SCALE:—Forty rods to an inch, or ten rods to a space, Congress Land, which is one mile square for a section.

Number of acres in this section, according to the UNITED STATES Survey, _____



County, Indiana, 1880.

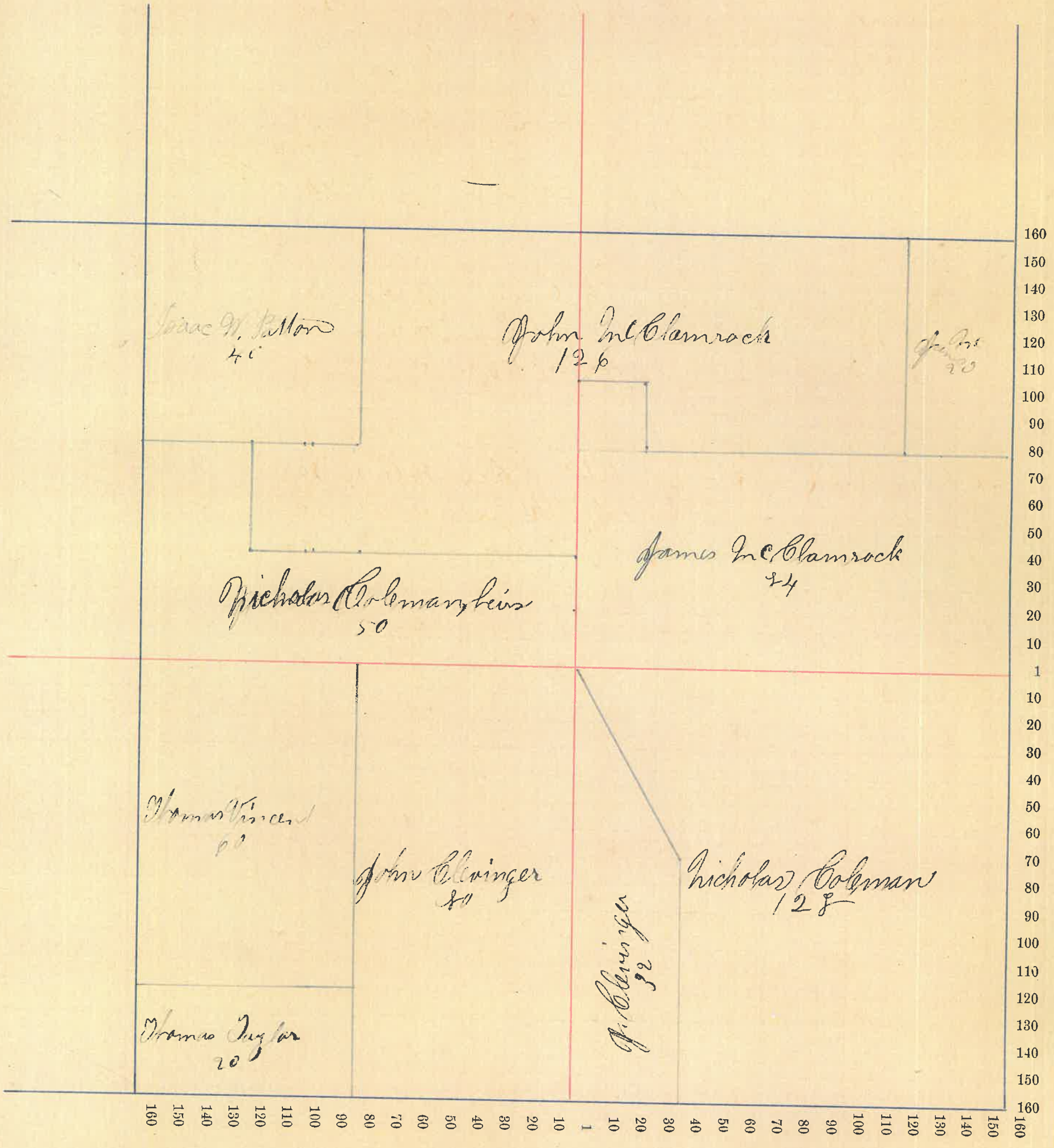
Assessor's Plat-Book for _____ Township, No. _____

NAMES OF OWNERS.	Number on Plat.	DESCRIPTION.	Section.	Township.	Range.	Acres.	Hundredths.	Value of Lands.	Value of Improve-ments.	Value of Lands and Improvements.
Coleman Nicholas		1/2 Sec 6	36	10	5	120				
Same		1/2 Sec 6	"	"	"	8				
Same		1/2 Sec 6	"	"	"	40				
Same		1/2 Sec 6	"	"	"	10				
Clevinger John		1/2 Sec 6	36	20	5	80				
Same		1/2 Sec 6	"	"	"	22.50				
Same		1/2 Sec 6	"	"	"	10				
McClamrock James		1/2 Sec 6	36	20	5	80				
Same		1/2 Sec 6	"	"	"	20				
Same		1/2 Sec 6	"	"	"	4				
McClamrock John		1/2 Sec 6	36	20	5	85				
Same		1/2 Sec 6	"	"	"	40				
Same		1/2 Sec 6	"	"	"	10				

Section No. 36

Congressional Township No. 20, R. 5

SCALE:—Forty rods to an inch, or ten rods to a space, Congress Land, which is one mile square for a section.
Number of acres in this section, according to the UNITED STATES Survey,



Montgomery

County, Indiana, 1880.

Assessor's Plat-Book for Coal Creek

Township, No. _____

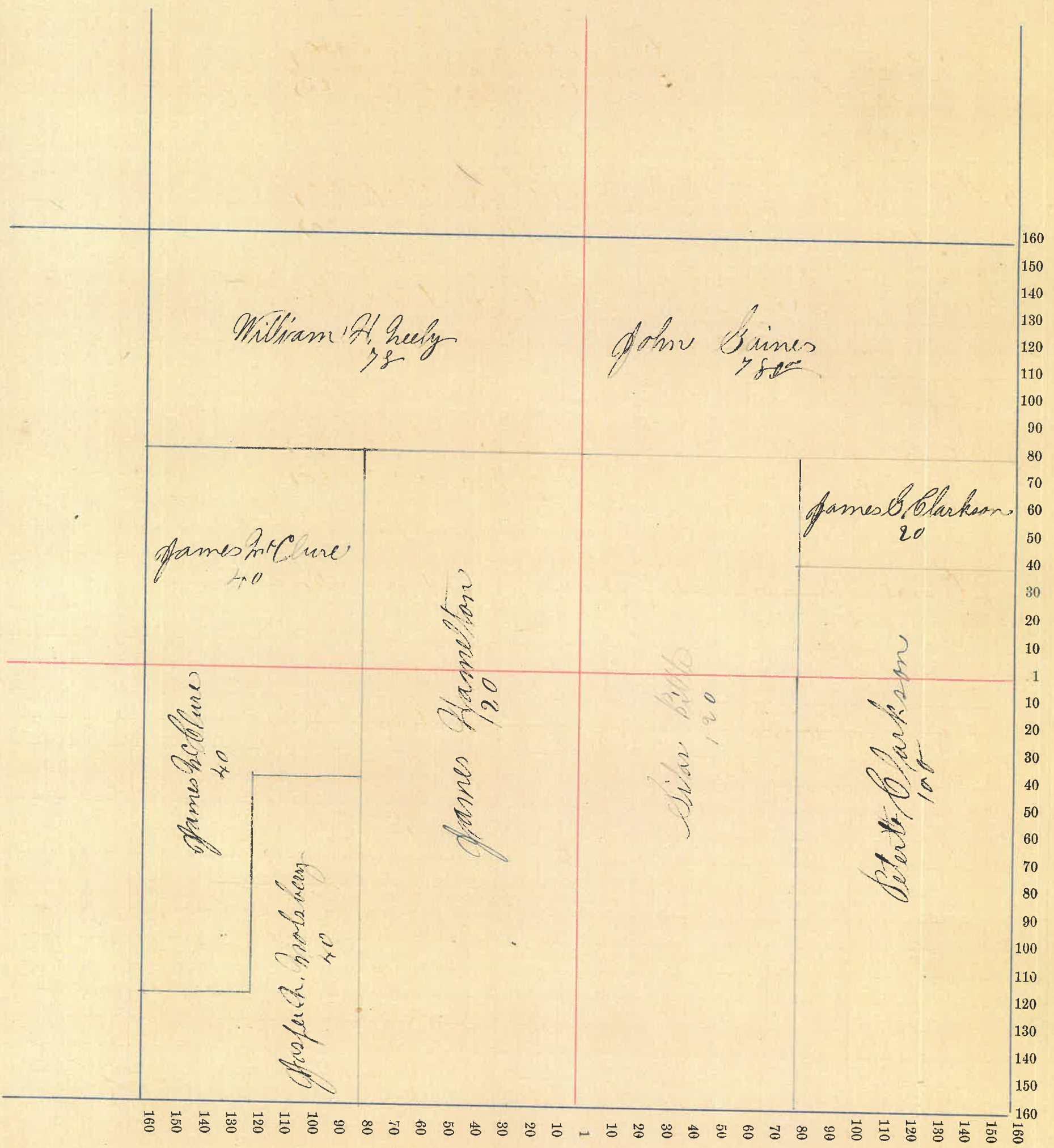
NAMES OF OWNERS.	Number on Plat.	DESCRIPTION.	Section.	Township.	Range.	Acres.	Hundredths.	Value of Lands.	Value of Improve-ments.	Value of Lands and Improvements.
Clarkson James B.		N ¹ / ₂ S ¹ / ₂ E ¹ / ₂ n Eqr	1	206		20				
Clarkson Peter Same		E ¹ / ₂ S Eqr S ¹ / ₂ S ¹ / ₂ E ¹ / ₂ n Eqr	1	206		200				
Bittle Silas Same		W ¹ / ₂ S Eqr S ¹ / ₂ W ¹ / ₂ n Eqr	1	206		207				
Gaines John		N ¹ / ₂ n Eqr	1	206		78				
Hamelty James Same		E ¹ / ₂ S Wqr S ¹ / ₂ C n Wqr	1	206		207				
McClure James		W ¹ / ₂ S ¹ / ₂ n Wqr	1	206		40				
Budy William		N ¹ / ₂ n Wqr	1	206		78				

Section No. 1

Congressional Township No. 20, R. 6

SCALE:—Forty rods to an inch, or ten rods to a space, Congress Land, which is one mile square for a section.

Number of acres in this section, according to the UNITED STATES Survey,



Montgomery County, Indiana, 1880.


Assessor's Plat-Book for Coal Creek Township, No. _____

NAMES OF OWNERS.	Number on Plat.	DESCRIPTION.	Section.	Township.	Range.	Acres.	Hundredths.	Value of Lands.	Value of Improve-ments.	Value of Lands and Improve-ments.
McHarry Isaac H		W/2	2	20	6	318				
McHarry Allen W. Same		S E 1/4 S 1/2 N E 1/4	2	20	6	1602				
Hart Asaborn		1/4 N E 1/4	2	20	6	78				

Section No. 2

Congressional Township No. 20, R. 6

SCALE:—Forty rods to an inch, or ten rods to a space, Congress Land, which is one mile square for a section.
Number of acres in this section, according to the UNITED STATES Survey,



Assessor's Plat-Book for Coal Creek Township, No. _____,


NAMES OF OWNERS.	Number on Plat.	DESCRIPTION.	Section.	Township.	Range.	Acres.	Hundredths.	Value of Lands.	Value of Improvements.	Value of Lands and Improvements.
<p>Barry, Albert Same Same</p>		<p>1/2 Sec 16 ac 1/4 Sec 80</p>	3	20	6	320	0			
<p>King, William A.</p>		<p>1/2 Sec 80</p>	3	20	6	80				

Section No. 3

Congressional Township No. 20, R. 6

SCALE:—Forty rods to an inch, or ten rods to a space, Congress Land, which is one mile square for a section.

Number of acres in this section, according to the UNITED STATES Survey,



Assessor's Plat-Book for Coal Creek Township, No. _____


NAMES OF OWNERS.	Number on Plat.	DESCRIPTION.	Section.	Township.	Range.	Acres.	Hundredths.	Value of Lands.	Value of Improve-ments.	Value of Lands and Improvements.
Roan William L. Same		1/2 W 1/4 1/4 SW 1/4	10	20	6	160	0			
Roan John Same Same Same		1/2 S E 1/4 1/4 S E 1/4 1/4 S W 1/4 1/2 S W 1/4	10	20	6	80	0			
Henry William H. Same		1/2 S E 1/4 1/4 S E 1/4	10	20	6	80	0			
Mary Alexander		1/2 S E 1/4	10	20	6	53	0			
Beth Francis M.		1/2 S E 1/4	10	20	6	24	0			
Hans Albert W. H. H. C.		1/2 S E 1/4	10	20	6	54	0			
Roan Robert S.		1/2 S E 1/4	10	20	6	40	0			

Section No. 10

Congressional Township No. 20, R. 6

SCALE:—Forty rods to an inch, or ten rods to a space, Congress Land, which is one mile square for a section.

Number of acres in this section, according to the UNITED STATES Survey,



Warrick

County, Indiana, 1830.

Assessor's Plat-Book for

Coal Creek

Township, No.


NAMES OF OWNERS.	Number on Plat.	DESCRIPTION.	Section.	Township	Range.	Acres.	Hundredths.	Value of Lands.	Value of Improve-ments.	Value of Lands and Improvements.
<i>Beach Stephen A. & Same</i>		<i>1/2 S 6 1/2 1/2 E 1/2 N 6 1/2</i>	11 20 6			802				
			" " "			40				
<i>Beach Nathan Same Same</i>		<i>1/2 S 11 1/2 1/2 W 1/2 N 6 1/2 1/2 E 1/2 N 11 1/2</i>	11 20 6			802				
			" " "			40				
			" " "			40				
<i>Henry William H Same</i>		<i>1/2 S 11 1/2 1/2 W 1/2 N 11 1/2</i>	11 20 6			802				
			" " "			40				
<i>McHarry Alexander</i>		<i>1/2 S 11 1/2</i>	11 20 6			80				
<i>McHarry Wm. W.</i>		<i>1/2 E 1/2 N 6 1/2</i>	11 20 6			40				

Section No. 11

Congressional Township No. 20, R. 6

SCALE:—Forty rods to an inch, or ten rods to a space, Congress Land, which is one mile square for a section.

Number of acres in this section, according to the UNITED STATES Survey,



Montgomery County, Indiana, 1880.


Assessor's Plat-Book for Coal Creek Township, No. _____,

NAMES OF OWNERS.	Number on Plat.	DESCRIPTION.	Section.	Township.	Range.	Acres.	Hundredths.	Value of Lands.	Value of Improve-ments.	Value of Lands and Improvements.
Beach Stephen & L Same		W 1/2 Sec 9 S 1/2 W 1/2 Sec 9	12	206	40	40				
Bills Silas		W 1/2 Sec 9	12	206	40	40				
Clarkson Peter		E 1/2 Sec 9	12	206	40	40				
Cowler Jessie		S 1/2 W 1/2 Sec 9	12	206	40	40				
Hamilton James		E 1/2 Sec 9	12	206	40	40				
Thomas Silas & Same		W 1/2 Sec 9 S 1/2 E 1/2 Sec 9	12	206	40	40				

Section No. 12

Congressional Township No. 20, R. 6

SCALE:—Forty rods to an inch, or ten rods to a space, Congress Land, which is one mile square for a section.
Number of acres in this section, according to the UNITED STATES Survey,



Assessor's Plat-Book for Sealersville Township, No. _____


NAMES OF OWNERS.	Number on Plat.	DESCRIPTION.	Section.	Township.	Range.	Acres.	Hundredths.	Value of Lands.	Value of Improvements.	Value of Lands and Improvements.
Detchon, Elliott Same Same		3 Eyr E ₁ S ₁ W ₁ S ₁ E ₁ W ₁	13	20	E	160	}			
						50	}			
						7 78	}			
Beever Christian, C.		W ₁ S ₁ W ₁	13	20	E	80				
Crewer Jesse, W. Same Same Same		N ₁ W ₁ N ₁ E ₁ N ₁ E ₁ N ₁ W ₁ N ₁ W ₁ S ₁ E ₁ N ₁ W ₁ N ₁ E ₁ W ₁ N ₁ W ₁	13	20	E	40	}			
						40	}			
						30	}			
						9	}			
Hammel Garner		N ₁ E ₁ N ₁ E ₁	13	20	E	40				
Brown Eliza, A.		N ₁ E ₁ W ₁ N ₁ W ₁	13	20	E	2				
McHenry Allen, W.		N ₁ W ₁ N ₁ W ₁	13	20	E	69				
Little John		S ₁ W ₁ N ₁ W ₁	13	20	E	5				

Section No. 13

Congressional Township No. 20, R. E

SCALE:—Forty rods to an inch, or ten rods to a space, Congress Land, which is one mile square for a section.

Number of acres in this section, according to the UNITED STATES Survey,



Assessor's Plat-Book for *Center* Township, No. _____

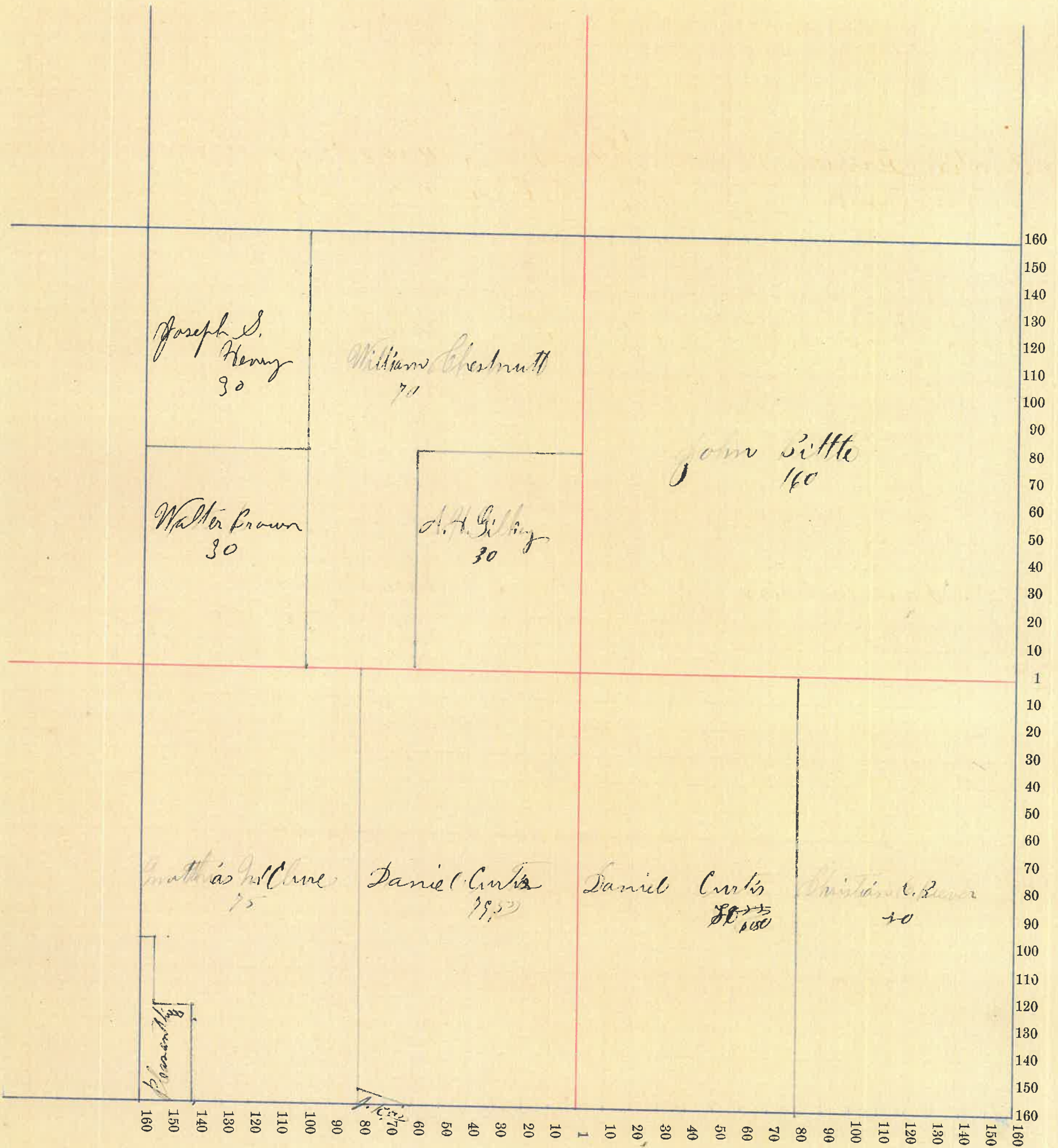
NAMES OF OWNERS.	Number on Plat.	DESCRIPTION.	Section.	Township.	Range.	Acres.	Hundredths.	Value of Lands.	Value of Improvements.	Value of Lands and Improvements.
<i>Bill John</i>		<i>2 E pr</i>	<i>14</i>	<i>20</i>	<i>6</i>	<i>140</i>				
<i>Curtis Daniel - Oame</i>		<i>E 1/2 S W pr W 1/2 S E pr</i>	<i>14</i>	<i>20</i>	<i>6</i>	<i>80</i>				
<i>Beever Christian C.</i>		<i>E 1/2 S E pr</i>	<i>14</i>	<i>20</i>	<i>6</i>	<i>80</i>				
<i>Mc. Curre Mathias</i>		<i>W 1/2 S W pr</i>	<i>14</i>	<i>20</i>	<i>6</i>	<i>80</i>				

Section No. 11

Congressional Township No. 20, R. 6

SCALE:—Forty rods to an inch, or ten rods to a space, Congress Land, which is one mile square for a section.

Number of acres in this section, according to the UNITED STATES Survey,



Assessor's Plat-Book for Coalcraft Township, No. _____


NAMES OF OWNERS.	Number on Plat.	DESCRIPTION.	Section.	Township.	Range.	Acres.	Hundredths.	Value of Lands.	Value of Improve-ments.	Value of Lands and Improvements.
Buddle Francis H.		2 East 1/2 NW 15 20 6				4 00				
Buddle Hester C.		2 East 1/2 NW 15 20 6				1 00				
Duce Jacob		South 1/2 NW 15 20 6				75 55				
Same		1/2 NW 15 20 6				7 00				
Ogle James		1/2 SW 15 20 6				40				
Same		1/2 NW 15 20 6				40				
Hixon Geo. H.		West 1/2 SW 15 20 6				12				
Conrad John W.		East 1/2 SW 15 20 6				55 50				
Same		1/2 NW 15 20 6 + 1/2 NW 15 20 6				12				
Chestnut William		SW corner 1/2 SW 15 20 6				13 71				
Buddle Henry G.		1/2 NW 15 20 6				40				
Same		1/2 SW 15 20 6				30				
Same		1/2 NW 15 20 6				14				
McClure Harriett		West 1/2 SW 15 20 6				25 57				
Austin Samuel		Center 1/2 NW 15 20 6				25 57				
Phelps J. F. & R. D.		West 1/2 NW 15 20 6				28 13				
Wingate Wm. H.		Center 1/2 SW 15 20 6				12 50				
Gilkey Aaron H.		West 1/2 SW 15 20 6				5 50				

Section No. 15

Congressional Township No. 21, R. 6

SCALE:—Forty rods to an inch, or ten rods to a space, Congress Land, which is one mile square for a section.

Number of acres in this section, according to the UNITED STATES Survey,



Montgomery County, Indiana, 1880.

Assessor's Plat-Book for Coal Creek Township, No. _____

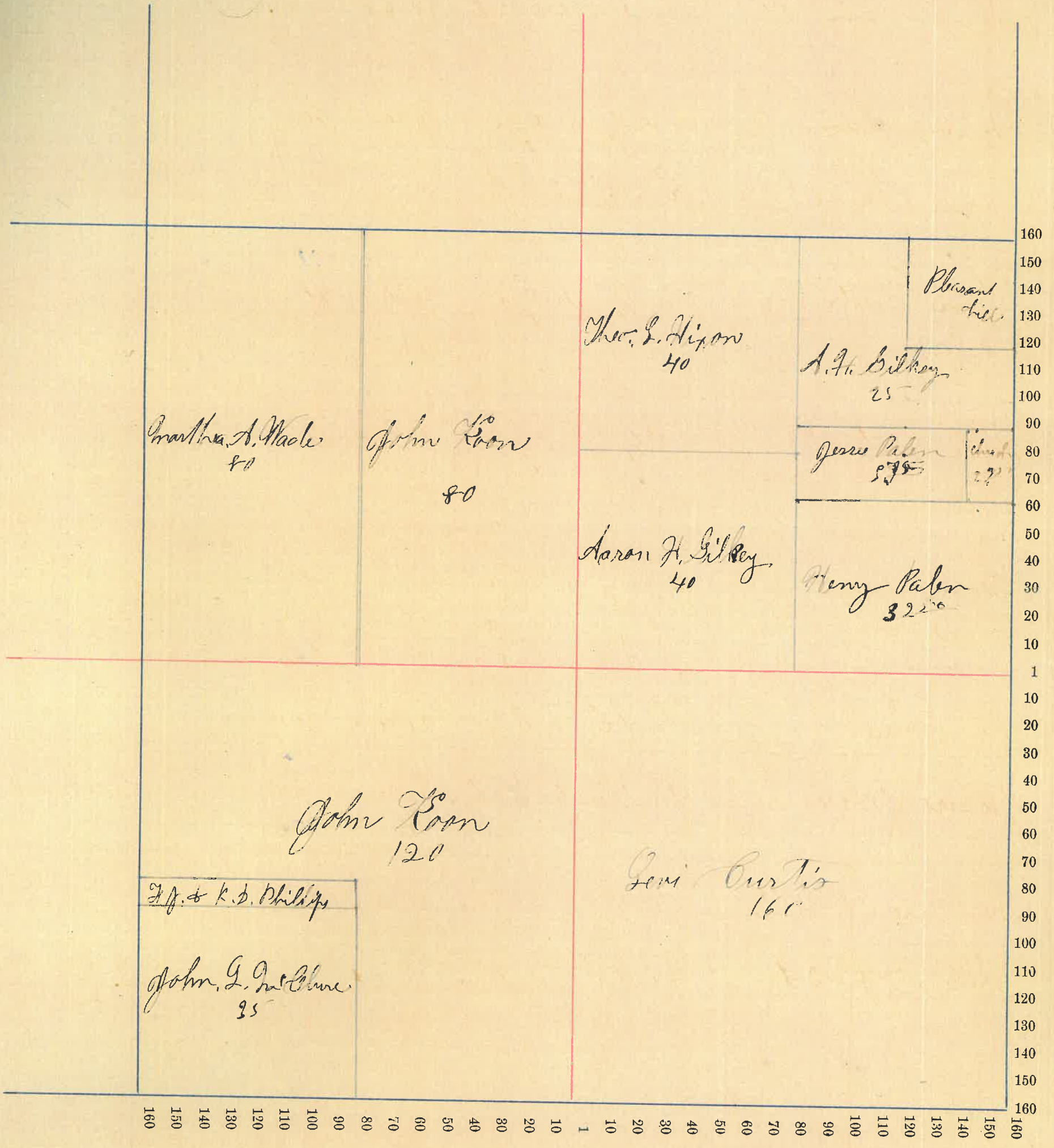
NAMES OF OWNERS.	Number on Plat.	DESCRIPTION.	Section.	Township.	Range.	Acres.	Hundredths.	Value of Lands.	Value of Improve-ments.	Value of Lands and Improvements.
Curtis Levi		S 6 th pr	22	20	6	160				
Church Pawlight		S 2 nd center E 1/2 N 1/2 pr	22	20	6	235				
Gilkey Aaron H Clayne Same		S 1/4 N 1/4 E 1/2 pr center E 1/2 N 1/4 E 1/2 pr	22	20	6	40				
Hixon Theodore G.		N 1/4 E 1/2 pr	22	20	6	40				
Wade Martha A. et al		W 1/2 N 1/2 pr	22	20	6	40				
Koon John Same Same		E 1/2 N 1/2 pr E 1/2 S 1/2 pr N 1/2 S 1/2 pr	22	20	6	40				
Palen Henry		S 2 nd E 1/2 N 1/2 pr	22	20	6	3100				
Palen Jesse		W 1/2 center E 1/2 N 1/2 pr	22	20	6	975				
McClure John G.		S 2 nd E 1/2 S 1/2 pr	22	20	6	85				
Phillips J. et al		S 2 nd E 1/2 S 1/2 pr	22	20	6	5				

Section No. 22

Congressional Township No. 26, R. 6

SCALE:—Forty rods to an inch, or ten rods to a space, Congress Land, which is one mile square for a section.

Number of acres in this section, according to the UNITED STATES Survey,



NAMES OF OWNERS.	Number on Plat.	DESCRIPTION.	Section.	Township.	Range.	Acres.	Hundredths.	Value of Lands.	Value of Improve-ments.	Value of Lands and Improvements.
Gilkey A. H.		Wend 1/2 1/4 1/4 1/4 W 1/2	23	20	E	5				
Quinwelder John		h 1/2 cor E 1/2 1/2 E 1/2	23	20	E	3				
Phillips C. A.		Wend 1/2 1/4 1/4 1/4 W 1/2	23	20	E	2				
McKinsey John		Center Wide 1/2 1/2 W 1/2	23	20	E	4				
Harrison Ellen & Wm		Small Wide 1/2 1/2 W 1/2	23	20	E	2 1/2				
McClure Matthew		Small 1/2 1/4 1/4 1/4 W 1/2	23	20	E					
		1/2 of 1/2 the center 1/2 1/2 W 1/2	"	"	"		31 1/2			
Chestnut William		Small 1/2 1/4 1/4 1/4 W 1/2	23	20	E	15 25				
Kerr Joseph S.		Small E 1/2 1/4 1/4 1/4 W 1/2	23	20	E	2 1/2				
Kerr Joseph S.		Small E 1/2 1/4 1/4 1/4 W 1/2	"	"	"	5 1/2				
Same										
Curtis Daniel		1/2 W cor E 1/2 W 1/2	23	20	E	3				
Same		1/2 W 1/2 1/2 E 1/2	"	"	"	40				
Curtis Levi		1/2 W cor 1/2 W 1/2	23	20	E	12				
McClure C. A.		Wend 1/2 1/4 1/4 1/4 W 1/2	23	20	E	15 1/2				
Same		Wend 1/2 1/4 1/4 1/4 W 1/2	"	"	"	3 1/2				
Same		Wend 1/2 1/4 1/4 1/4 W 1/2	"	"	"	1 1/2				
Wagner William		Small 1/2 1/4 1/4 1/4 W 1/2	23	20	E	9 1/2				
Ludlow		Small 1/2 1/4 1/4 1/4 W 1/2	23	20	E	2 1/2				
Same		Wide 1/2 1/4 1/4 1/4 W 1/2	"	"	"					
Same		" 1/2 1/4 1/4 1/4 W 1/2	"	"	"		39			
Ludlow Charles		Small 1/2 1/4 1/4 1/4 W 1/2	23	20	E					
Same		" 1/2 1/4 1/4 1/4 W 1/2	"	"	"		24			
Same		Wend 1/2 1/4 1/4 1/4 W 1/2	"	"	"		1 1/2			
Homer Joel		Small 1/2 1/4 1/4 1/4 W 1/2	23	20	E	40				
Julian Azariah		Pl. 1/2 1/4 1/4 1/4 W 1/2	23	20	E	4 1/2				
Same		Small 1/2 1/4 1/4 1/4 W 1/2	"	"	"		4			
Witt Delaine		Center 1/2 1/4 1/4 1/4 W 1/2	23	20	E					
Same		" 1/2 1/4 1/4 1/4 W 1/2	"	"	"		2 1/2			
Thompson		Wend 1/2 1/4 1/4 1/4 W 1/2	23	20	E	1 1/2				

Montgomery

County, Indiana, 1880.

Assessor's Plat-Book for

Coral Creek

Township, No. _____


NAMES OF OWNERS.	Number on Plat.	DESCRIPTION.	Section.	Township.	Range.	Acres.	Hundredths.	Value of Lands.	Value of Improve-ments.	Value of Lands and Improve-ments.
Bauch Stephen A. R		N ¹ / ₂ E ¹ / ₂ N W ¹ / ₂	24	20	6	70				
Beever Christian C		N ¹ / ₂ W ¹ / ₄ N W ¹ / ₂	24	20	6	40				
Dimwiddet John C.		S ¹ / ₂ N W ¹ / ₂	24	20	6	80				
Detchon Elliott Same		N ¹ / ₂ N E ¹ / ₂ S ¹ / ₂ N E ¹ / ₂	24	20	6	80				
Dow breaker Elias Same		S ¹ / ₂ N E ¹ / ₂ E ¹ / ₂ S E ¹ / ₂	24	20	6	80				
Thomas Gudwin E. Same		E ¹ / ₂ S W ¹ / ₂ S ¹ / ₂ W ¹ / ₂ S E ¹ / ₂	24	20	6	80				
Wilhite Harvey J. Same		S ¹ / ₂ N E ¹ / ₂ N ¹ / ₂ E ¹ / ₂ S E ¹ / ₂	24	20	6	40				

Section No. 24

Congressional Township No. 20, R. 6

SCALE:—Forty rods to an inch, or ten rods to a space, Congress Land, which is one mile square for a section.

Number of acres in this section, according to the UNITED STATES Survey,



Montgomery

County, Indiana, 1880.

Assessor's Plat-Book for

Coal Creek

Township, No. _____


NAMES OF OWNERS.	Number on Plat.	DESCRIPTION.	Section.	Township.	Range.	Acres.	Hundredths.	Value of Lands.	Value of Improve-ments.	Value of Lands and Improvements.
<i>Dick, Jane & Eli. H.</i>		<i>W^{1/2} N^{1/2} E^{1/2}</i>	<i>25</i>	<i>W</i>	<i>R</i>	<i>40</i>				
<i>Hutchison Josiah</i>		<i>S^{1/2} E^{1/2}</i>	<i>25</i>	<i>W</i>	<i>R</i>	<i>40</i>				
<i>Clark Amanda</i>		<i>East 1/2 W^{1/2} S^{1/2}</i>	<i>25</i>	<i>W</i>	<i>R</i>	<i>30</i>				
<i>Meritt John B</i>		<i>N^{1/2} E^{1/2} S^{1/2}</i>	<i>25</i>	<i>W</i>	<i>R</i>	<i>40</i>				
<i>Barnard Calvin</i>		<i>S^{1/2} E^{1/2} N^{1/2}</i>	<i>25</i>	<i>W</i>	<i>R</i>	<i>40</i>				
<i>McHenry Sally A.</i>		<i>E^{1/2} N^{1/2} W^{1/2}</i>	<i>25</i>	<i>W</i>	<i>R</i>	<i>40</i>				
<i>Chester Elizabeth</i>		<i>E^{1/2} S^{1/2} W^{1/2}</i>	<i>25</i>	<i>W</i>	<i>R</i>	<i>40</i>				
<i>Utterback Harmon</i>		<i>W^{1/2} S^{1/2}</i>	<i>25</i>	<i>W</i>	<i>R</i>	<i>40</i>				
<i>Willett Purchase of James in Willett's hands</i>		<i>N^{1/2} E^{1/2} N^{1/2}</i>	<i>25</i>	<i>W</i>	<i>R</i>	<i>40</i>				
<i>Thomas William H. H.</i>		<i>W^{1/2} N^{1/2} W^{1/2}</i>	<i>25</i>	<i>W</i>	<i>R</i>	<i>40</i>				
<i>Miles Sarah & John M</i>		<i>West 1/2 W^{1/2} S^{1/2}</i>	<i>25</i>	<i>W</i>	<i>R</i>	<i>10</i>				
<i>Harrel, John Same</i>		<i>East 1/2 W^{1/2} S^{1/2} West 1/2 W^{1/2} S^{1/2}</i>	<i>25</i>	<i>W</i>	<i>R</i>	<i>30</i>				
			<i>11</i>	<i>W</i>	<i>R</i>	<i>10</i>				

Section No. 25

Congressional Township No. 20, R. 6

SCALE:—Forty rods to an inch, or ten rods to a space, Congress Land, which is one mile square for a section.

Number of acres in this section, according to the UNITED STATES Survey,



Montgomery

County, Indiana, 1880.

Assessor's Plat-Book for

Coal Creek

Township, No. _____


NAMES OF OWNERS.	Number on Plat.	DESCRIPTION.	Section.	Township.	Range.	Acres.	Hundredths.	Value of Lands.	Value of Improve-ments.	Value of Lands and Improvements.
Frazier William		1/2 W/4	26	20	6	160				
Thomas Joel Same		W/2 1/2 E/4 1/2 1/4 1/2 E/4	26	20	6	702 40				
Thomas Jonathan W.		S 1/4 1/2 E/4	26	20	6	40				
Donovan Richard Same Same		1/2 E/4 1/2 S/4 " W/2 1/2 E/4 " W/2 1/2 S/4	26	20	6	60 60 30				
Grenard Abigail Same		1/2 E/4 1/2 S/4 " W/2 1/2 S/4	26	20	6	20 20				
Clark Martin		1/2 E/4 1/2 W/2 1/2 S/4	26	20	6	10				
Westfall George Sen		W/2 S/4	26	20	6	480				
Hannell John		1/2 1/2 1/4 1/2 E/4	26	20	6	20				
Miles Sarah + J. W.		1/2 1/2 1/4 1/2 S/4	26	20	6	20				

Section No. 26

Congressional Township No. 20, R. 6

SCALE:—Forty rods to an inch, or ten rods to a space, Congress Land, which is one mile square for a section.

Number of acres in this section, according to the UNITED STATES Survey,



100

Assessor's Plat-Book for Coal Creek Township, No. _____


NAMES OF OWNERS.	Number on Plat.	DESCRIPTION.	Section.	Township.	Range.	Acres.	Hundredths.	Value of Lands.	Value of Improve-ments.	Value of Lands and Improvements.
Oustis Levi Same		E 1/2 NW 1/4 W 1/2 NW 1/4	27	20	6	40	40			
Clifton Robert. Aches		NW 1/4 SW 1/4	27	20	6	40				
Handy's Silas Same		E 1/2 SW 1/4 W 1/2 SW 1/4	27	20	6	40	40			
Koon John		NW 1/4 NW 1/4	27	20	6	40				
Kear Oscar		SW 1/4 NW 1/4	27	20	6	40				
Miller Michael		SW 1/4 SW 1/4	27	20	6	40				
Westfall George Same		E 1/2 NW 1/4 W 1/2 NW 1/4	27	20	6	40	40			

Section No. 27

Congressional Township No. 20, R. 6

SCALE:—Forty rods to an inch, or ten rods to a space, Congress Land, which is one mile square for a section.

Number of acres in this section, according to the UNITED STATES Survey,



Montgomery County, Indiana, 1880.

Assessor's Plat-Book for Coal Creek Township, No. _____


NAMES OF OWNERS.	Number on Plat.	DESCRIPTION.	Section.	Township.	Range.	Acres.	Hundredths.	Value of Lands.	Value of Improve-ments.	Value of Lands and Improvements.
Curtis Lewis		S W 1/4	34	10	E	160				
Biddle William H.		W 1/2 S 1/2	34	10	E	80				
Curt David Lewis Same		E 1/2 S 1/2 W 1/2 S 1/2	34	10	E	80				
Grenad Simeon		E 1/2 N 1/2	34	10	E	80				
Hendrix Silas		W 1/2 W 1/2 N 1/2	34	10	E	40				
Smith Robert Same		E 1/2 N 1/2 S W 1/4 N 1/2	34	10	E	40				
Butler Michael Same		N W 1/4 N 1/2 S W 1/4 S W 1/4	34	10	E	40				

Section No. 32

Congressional Township No. 20, R. 6

SCALE:—Forty rods to an inch, or ten rods to a space, Congress Land, which is one mile square for a section.

Number of acres in this section, according to the UNITED STATES Survey,



Montgomery

County, Indiana, 1880.

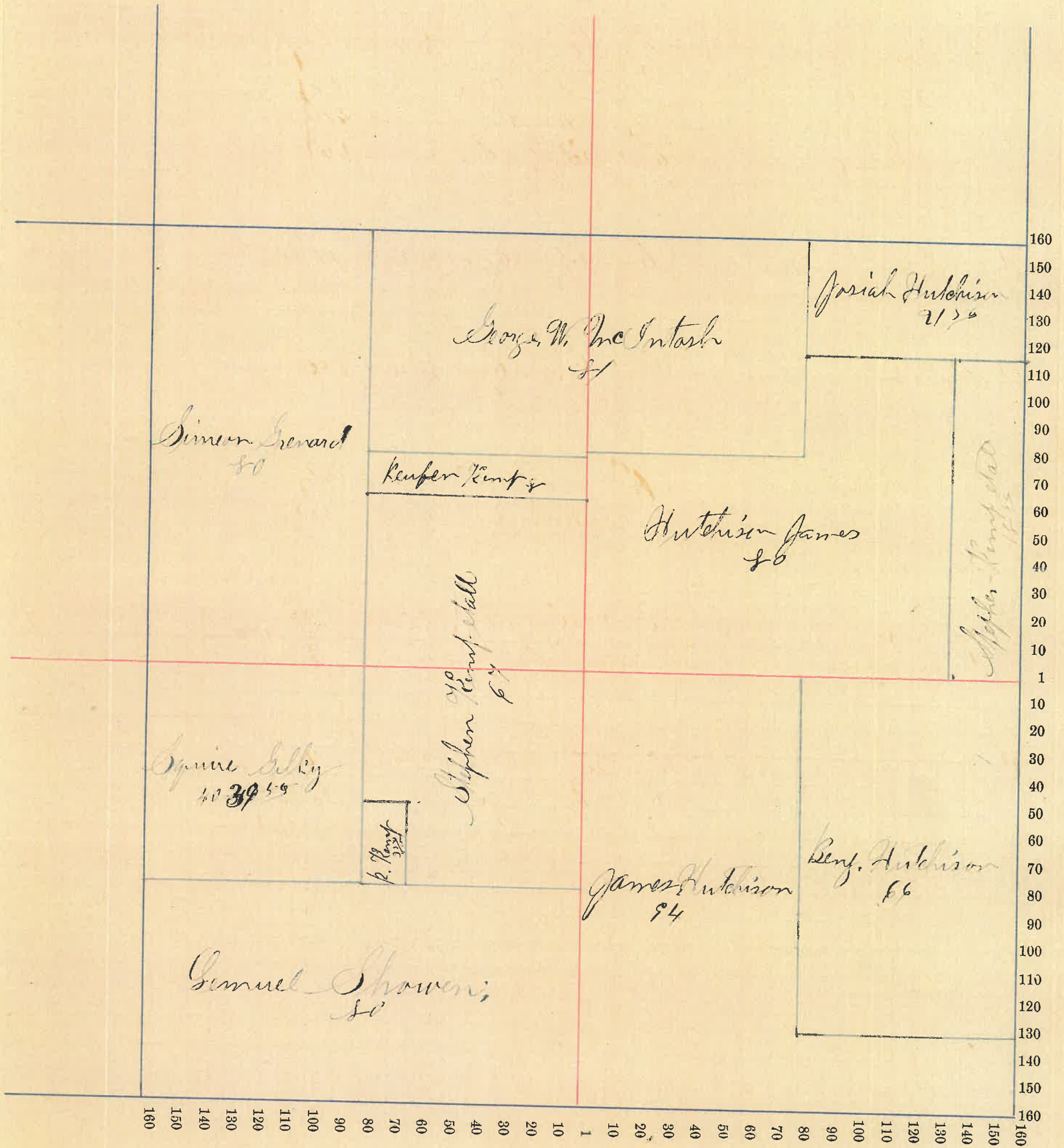
Assessor's Plat-Book for Coal Creek Township, No.

NAMES OF OWNERS.	Number on Plat.	DESCRIPTION.	Section.	Township.	Range.	Acres.	Hundredths.	Value of Lands.	Value of Improve-ments.	Value of Lands and Improvements.
Bernard Sinson		W $\frac{1}{2}$ W $\frac{1}{2}$ Jr	35	20	E	80				
Hutchison James Same Same Same		W $\frac{1}{2}$ S $\frac{1}{2}$ Jr S $\frac{1}{2}$ E $\frac{1}{2}$ S $\frac{1}{2}$ Jr S $\frac{1}{2}$ W $\frac{1}{2}$ S $\frac{1}{2}$ Jr S $\frac{1}{2}$ E $\frac{1}{2}$ W $\frac{1}{2}$ S $\frac{1}{2}$ Jr	35	20	E	80 14 40 40				
Hutchison Josiah		N $\frac{1}{2}$ E $\frac{1}{2}$ S $\frac{1}{2}$ W $\frac{1}{2}$ Jr	35	20	E	21	50			
Hutchison Benjamin		N $\frac{1}{2}$ E $\frac{1}{2}$ S $\frac{1}{2}$ W $\frac{1}{2}$ Jr	35	20	E	80				
McCortez George W. Same		N $\frac{1}{2}$ E $\frac{1}{2}$ W $\frac{1}{2}$ Jr N $\frac{1}{2}$ W $\frac{1}{2}$ W $\frac{1}{2}$ Jr	35	20	E	41 40				
Kemp Leuben Same		N $\frac{1}{2}$ E $\frac{1}{2}$ S $\frac{1}{2}$ W $\frac{1}{2}$ Jr W $\frac{1}{2}$ E $\frac{1}{2}$ S $\frac{1}{2}$ W $\frac{1}{2}$ Jr	35	20	E	2 3	54			
Kemp Stephen Same Same		S $\frac{1}{2}$ E $\frac{1}{2}$ S $\frac{1}{2}$ W $\frac{1}{2}$ Jr N $\frac{1}{2}$ E $\frac{1}{2}$ W $\frac{1}{2}$ S $\frac{1}{2}$ Jr S $\frac{1}{2}$ E $\frac{1}{2}$ W $\frac{1}{2}$ S $\frac{1}{2}$ Jr	35	20	E	34 36 12	70			
Shawen Lemuel		S $\frac{1}{2}$ S $\frac{1}{2}$ W $\frac{1}{2}$ Jr	35	20	E	80				

Section No. 33

Congressional Township No. 20, R. 6

SCALE:—Forty rods to an inch, or ten rods to a space, Congress Land, which is one mile square for a section.
Number of acres in this section, according to the UNITED STATES Survey,



North

County, Indiana, 1880.

Assessor's Plat-Book for

Coal Creek

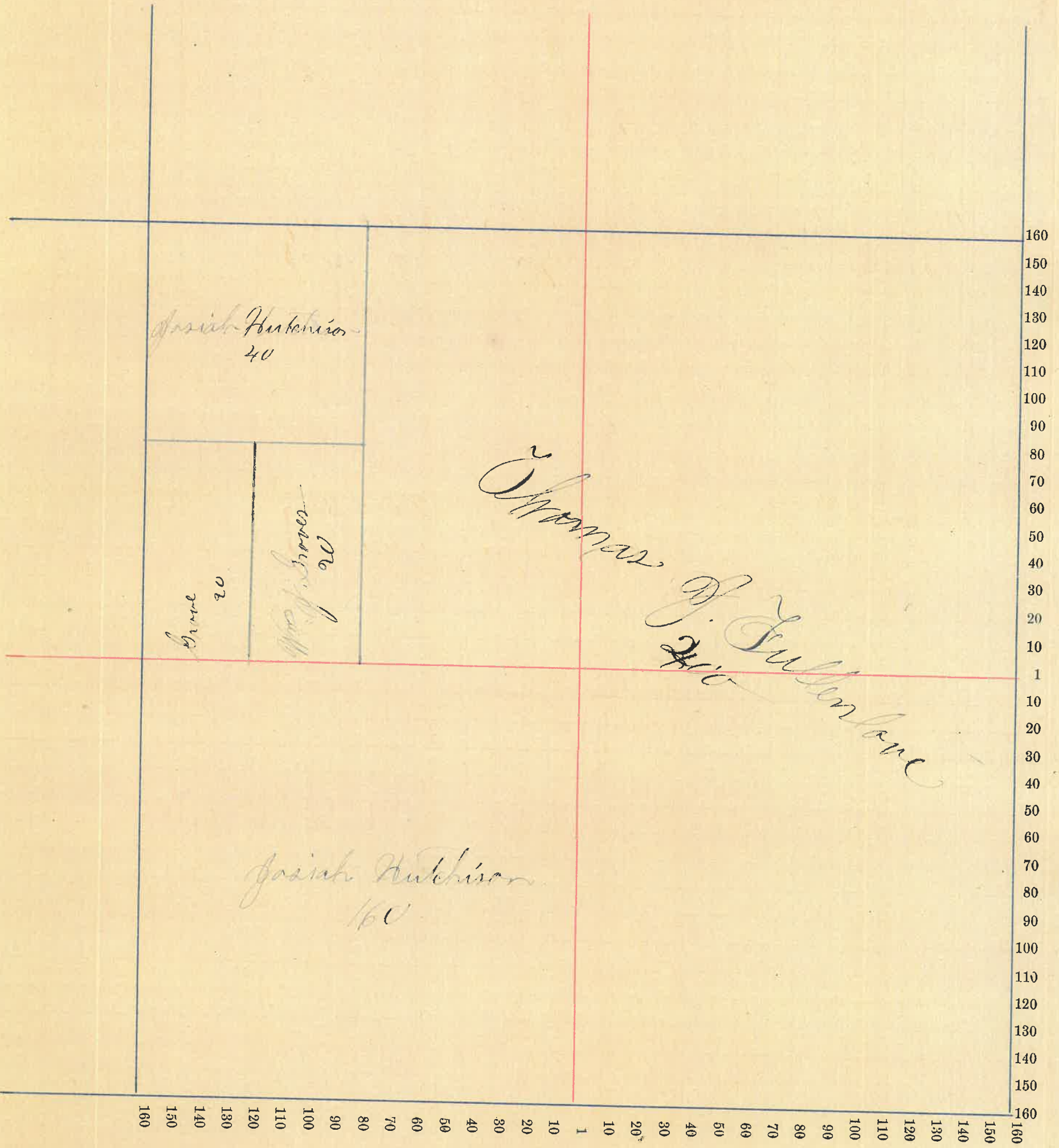
Township, No.

NAMES OF OWNERS.	Number on Plat.	DESCRIPTION.	Section.	Township.	Range.	Acres.	Hundredths.	Value of Lands.	Value of Improve-ments.	Value of Lands and Improvements.
Groves William J.		$\frac{6}{16}$ S $\frac{1}{2}$ W $\frac{1}{2}$ N $\frac{1}{2}$ E	36	20	6	20				
Brown		$\frac{11}{16}$ S $\frac{1}{2}$ W $\frac{1}{2}$ N $\frac{1}{2}$ E	36	20	6	20				
Hutchison Josiah Same		$\frac{1}{2}$ W $\frac{1}{4}$ N $\frac{1}{2}$ E S $\frac{1}{2}$ E	36	20	6	40	150			
Kullerlove O. J. Same		$\frac{6}{16}$ S $\frac{1}{2}$ W $\frac{1}{2}$ N $\frac{1}{2}$ E	36	20	6	320	20			

Section No. 36

Congressional Township No. 20, R. 60

SCALE:—Forty rods to an inch, or ten rods to a space, Congress Land, which is one mile square for a section.
Number of acres in this section, according to the UNITED STATES Survey,



County, Indiana, 1880.

Assessor's Plat-Book for

Township, No. _____

NAMES OF OWNERS.	Number on Plat.	DESCRIPTION.	Block.		Hundredths.	Value of Lands.	Value of Improve-ments.	Value of Lands and Improvements.
			Section.	Township.				
Burns Wm R		New Rehnman C. 1/4	1/2	2	2	150	110	
Campbell Jacob C		" " 1/4	2	2	30	200	230	
" "		Wicks		1	10	0	10	
		Wicks	1	1	20	400	420	
		Wicks	"	2	20	100	120	
Campbell Laura J		" "	2	2	10	100	110	
Setcheon Est. C.		" "	2	6	0	0	0	
		" "	"	7	0	0	0	
		" "	"	8	0	0	0	
		" PT	"	1	20	500	520	
		" "	3	1	0	0	0	
		" "	"	2	0	0	0	
		" "	"	3	0	0	0	
		" "	"	4	0	0	0	
Hays Amy S.		" "	4	1	40	300	340	
Jones Stephen		" "		3	50	600	650	
" "		" "		4	50	50	100	
" "		" "		5	30	10	40	
" "		" "		2	30	10	40	
Thomas Mary E		" "	4	2	40	300	340	
" "		" "	"	3	40	100	140	
" "		" "	"	4	20	10	30	
Tibby Jason		" "	1	6	50	400	450	
" "		" "	"	7	50	100	150	
Washburn Jane		" "	2	3	40	200	240	
" "		" "	"	4	50	500	550	
Wheeler Kazana		" "	2	5	40	200	240	

County, Indiana, 1880.

Assessor's Plat-Book for _____

Township, No. _____

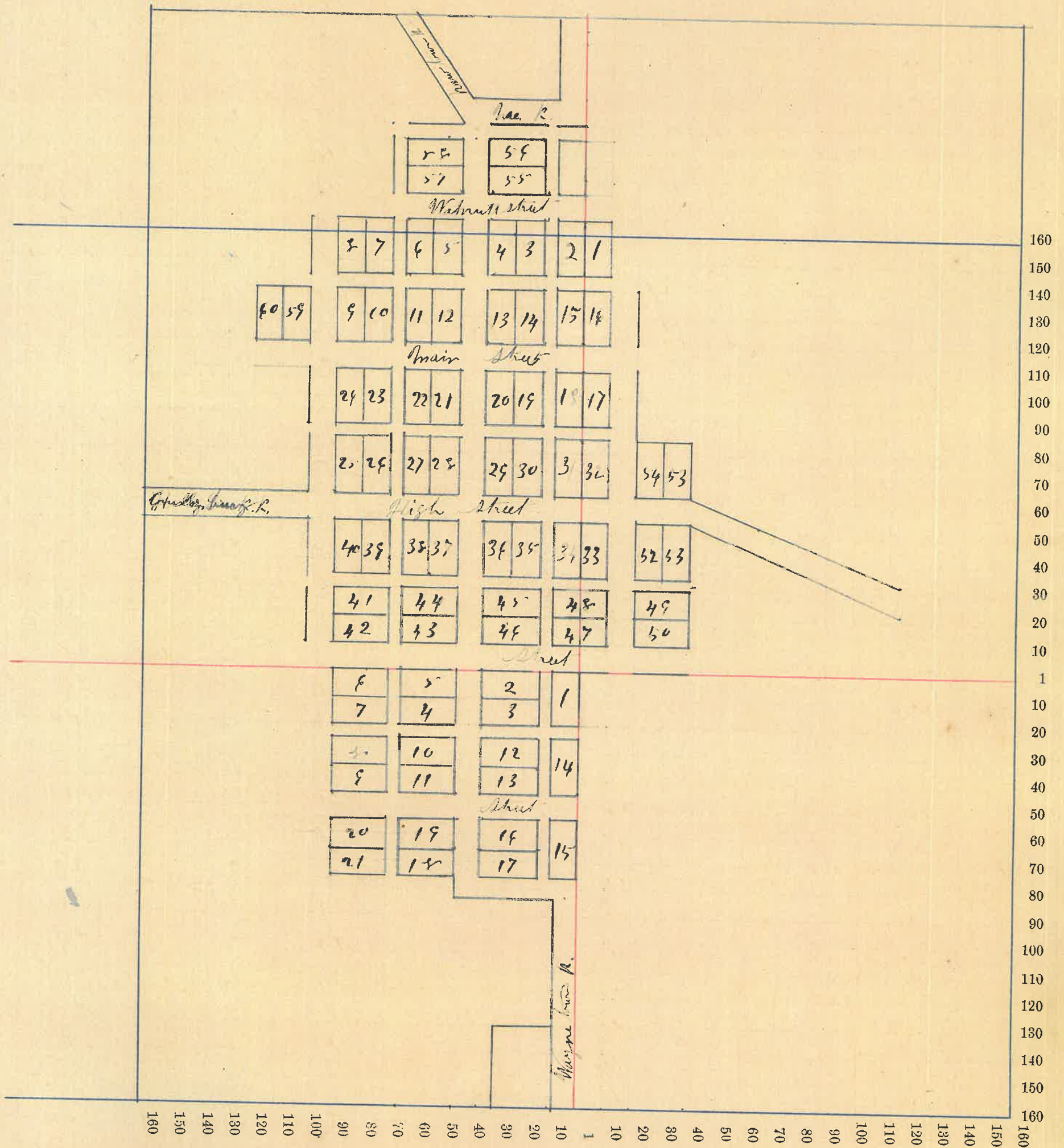
NAMES OF OWNERS.	Number on Plat.	DESCRIPTION.	Section. Township. Range.	Gob Acres.	Hundredths.	Value of Lands. Gob	Value of Improve- ments.	Value of Lands and Improvements.
Gilkey Aaron H.		Pleasant Hill		54		20	25	45
Same		"	8	32		50	100	150
"		"		6		15		15
"		"		7		15		15
"		"		8		15		15
"		"		9		15		15
"		"		10		15		15
"		"		11		15	10	25
"		"		18		10		10
"		"		19		10		10
"		Pattersons Acol		20		10		10
"		Pattersons Acol		1		15		15
"		"		2		15		15
"		"		3		15		15
"		"		12		15		15
"		"		13		15		15
"		"		14		15		10
"		"		15		10		10
"		"		16		10		10
"		"		17		10		10
"		"		53		20	100	120
"		"		21		10		10
McPerry John		Pleasant Hill		29		50	400	450
"		"	pt	30		15	15	15
"		"		20		15		15
"		"		19		10		10
Eng Wm L. Sen.		"		14		20		20
"		"		25		10		10
"		"		24		10		10
"		"		23		10		10
"		"		31		10	10	20
"		"		37		30	200	240
"		"		38		20	5	25
"		"		39		20	5	25
"		"		40		20	5	25
See Page back of Plat.						540		

Section No. _____

Congressional Township No. _____, R. _____

SCALE:—Forty rods to an inch, or ten rods to a space, Congress Land, which is one mile square for a section.

Number of acres in this section, according to the UNITED STATES Survey, _____



County, Indiana, 1880.

Assessor's Plat-Book for

Township, No. _____

NAMES OF OWNERS.	Number on Plat.	DESCRIPTION.	Section.	Township.	Range.	Acres	Hundredths.	Value of Lands.	Value of Improve-ments.	Value of Lands and Improvements.
King Wm & partners		Pleasant Hill center				41	15	5	20	
"		"				42	15	5	20	
Cond J. W.		"				44	15	20	35	
"		"				55	15	5	20	
"		"				26	15	5	20	
"		"				27	25	250	275	
"		"				32	25	100	125	
"		"				3	25	5	30	
"		"				36	25	250	275	
Mr. Cure John W.		" ^{1/2}				34	28	150	175	
Mr. Cure Charles C.		"				46	25	100	125	
"		"				47	25	25	50	
"		"				45	25	25	50	
"		"				42	25	25	25	
John Hancy		"				28	20	500	600	
Wingard Wm A.		"				23	15	100	15	
"		"				24	15	100	115	
"		"				9	15		15	
"		"				10	25	200	225	
"		"				59	10		10	
"		"				60	10		10	
Thomas Joanna		Pattersons Add				4	30	250	250	
"		"				5	30	100	130	
Pico Lewis		Pleasant Hill				35	40	50	90	
Aug Rizzato		" pt				36	10	50	60	
"		" "				30	30		30	
Rank John		" ^{1/2}				30	10		40	
"		"				19	15	25	40	
Aug Jennie		"				20	15		15	
"		"				11	40		40	
Lettie Lee Lettie		"				12	50	300	350	
"		"				6	15		15	
"		"				7	15		15	
"		"				2	15	25	40	
Continued										

755

