

CRAWFORDSVILLE DISTRICT PUB LIB



3 8721 82603 9445

ASSESSOR'S PLAT BOOK.

*Coal Creek Township,
Montgomery County,
1886.*

RL
912.77248
Ass
1886


Last Name	First Name	Page	Notes
Alexander	Daniel	59, 60, 63, 64, 65, 66	
Alexander	Geo W	95, 96, 97, 98	
Alexander	Isaac	59, 60, 65, 66, 67, 68, 77, 78	
Alexander	John F	41, 42	
Alexander	Lou Emma	55, 56, 57, 58, 65, 66	
Alexander	Sarah	55, 56	
Ames	James	99, 100	
Arenfield	Ida M	51, 52	
Ashley	Warren H	83, 84	
Bank 1st National		7, 8, 49, 50, 51, 52, 91, 92, 101, 102	
Bastian	James S	53, 54	
Beach	S A R	9, 10, 11, 12, 23, 24	
Beedle	Francis M	7, 8	
Beedle	Henry L	17, 18	
Bennett	Louisa	75, 76	
Bennett	Mary	85, 86	
Bever	Catharine	13, 14, 15, 16, 23, 24	
Bible	Alexander P	93, 94	
Bible	John C	45, 46, 47, 48,	
Bible	John P	47, 48, 49, 50, 51, 52	
Bible	Richard M	47, 48	contd on Sect 5
Bible	Richard M and Mary	47, 48	
Bible	Sarah F	73, 74	
Biddle	William H	31, 32	
Binford	S	108	
Binford	Samuel	107, 108	
Bittle	Silas	1, 2, 11, 12	
Bodkin	George W	21, 22	
Boot	Emanuel	21, 22	
Bottenberg	Joseph	49, 50, 71, 72	
Bowers	Cyrus D and Mary E	101, 102	
Bratton	Hannah A	93, 94	
Breaks	Alvin	105, 106	
Brown	Caroline	15, 16	
Brown	David	93, 94	
Brown	Manoah	107, 108	
Brown	Samuel C	71, 72	
Buckles	Lafayette	81, 82	
Bunnell	Basil	75, 76	
Bunnell	Boswell	93, 94	
Bunnell	George W	75, 76	
Bunnell	James A	77, 78, 93, 94	
Bunnell	Nancy	75, 76, 93, 94	
Bunnell	Oswell	93, 94	
Bunnell	Stephen A	79, 80	
Bunnell	Thomas W	77, 78	
Bunnell	William E	91, 92	
Burk	Barbara	99, 100	
Burk	Ellis	85, 86	
Burris	W H	59, 60	
Buxton	George W	19, 20	
Buxton	Millard	15, 16	
Campbell	Elisha	55, 56	
Carney	Ab L	93, 94	
Carroll	Thomas	89, 90	
cemetery		28	
Chapell	John	71, 72	
Chestnut	William	15, 16, 17, 18	
Christian Church		20	
Clark	Amanda and Martin	25, 26, 27, 28	
Clark	Martin	27, 28	
Clark	Amanda	25, 26	
Clarkson	James G	1, 2, 11, 12, 47, 48	
Clarkson	Joseph	47, 48, 71, 72	
Clarkson	Peter	1, 2, 11, 12	
Clevenger	H A	107, 108	
Clevenger	L A	107, 108	
Clevenger	M C	107, 108	
Clevenger	Mary A	107, 108	
Clevenger	S A	107, 108	charged with 42.61 only has 30.
Clough	Bluford	69, 70	
Clough	Boswell	73, 74, 75, 76	
Clough	George W	75, 76	
Clough	Harrison	13, 14	
Clough	Rebecca J	91, 92	
Clough	Sarah	75, 76	
Clough	Tipton	75, 76	
Coleman	James	105, 106, 107, 108	
Cook	James	63, 64, 65, 66	
Cook	Thomas	57, 58, 63, 64	
Coombs	Joseph	57, 58	
Coon	Ida	7, 8, 19, 20	
Coon	Isaac W	7, 8	
Coon	William and Mary C	19, 20	

Coon	William S	29, 30, 95, 96	
Coon	William S and Mary	29, 30	
Cord	George W	15, 16	
Cowan	Chas S	103, 104	
Cowan	David	101, 102, 103, 104	
Cowan	James N	103, 104	
Cowan	Rebecca	103, 104	
Cowan	William	103, 104	
Cowan	William and Martha J	103, 104	
Crawford	Henry	85, 86	
Crouch	Jonathan	73, 74	
Curtis	Daniel	15, 16, 21, 22	
Curtis	Levi	19, 20, 29, 30, 31, 32	
Davisson	Catharine	85, 86	
Dazey	Albert	43, 44, 45, 46, 51, 52	
Dazey	Chas A	73, 74	
Dazey	David W	71, 72	
Dazey	Frank H	45, 46, 51, 52	
Dazey	John E	71, 72	
Dazey	Nancy E	45, 46	
Dazey	William	45, 46, 51, 52	
Detchon	Elliott	13, 14, 23, 24	
Detchon	Stowe S	43, 44, 53, 54, 55, 56, 77, 78	
Dewey	John	43, 44	
Dewey	Mary A	57, 58	
Dewey	Phillip	39, 40, 55, 56	
Dewey	Solomon	1, 57, 58, 59, 60	
Dick	Jane and Eli H	25, 26	
Donovan	Richard	27, 28	
Doren	Martha J	69, 70	
Dunwiddie	John C	21, 22, 23, 24	
Ebrite	Daniel	67, 68	
Ebrite	George	67, 68	
Elmdale		98	
Eshelman	John	87, 88, 105, 106	
Foster	Drusella	69, 70, 75, 76	
Foster	Thomas M	79, 80	
Fowler	J O and J H	3, 4	
Fowler	Jesse M	11, 12, 13, 14	
Fox	Martha A	99, 100	
Frazier	William	21, 22, 27, 28	
Fritts	John	25, 26	
Fuller	Geo W	99, 100	
Fulwider	B F	49, 50, 71, 72	undivided
Fulwider	Jacob	71, 72	
Fulwider	Jacob H	13, 14, 49, 50	
Fulwider	Joseph	49, 50, 71, 72	heirs of Joseph Fulwider was neve
Gaines	John	1, 2, 73, 74	
Gilkey	Aaron H	17, 18, 19, 20, 21, 22	
Gilkey	Aaron W	15, 16	
Goben	Jesse W	87, 88	
Goben	M C and J W	87, 88	
Goff	Edward F	97, 98	
Goff	Edwards D	99, 100	
Gott	Willard	29, 30	
Grenard	Abigail	27, 28	
Grenard	David R	95, 96	
Grenard	Simeon	31, 32, 33, 34	
Groves	America	99, 100	
Haas	Albert	7, 8	
Haas	Hester C	7, 8, 17, 18	
Hamilton	James M	49, 50	
Hamilton	Nathaniel	1, 2, 11, 12, 71, 72	
Hanna	Martha A	89, 90	
Hanna	Mary E	89, 90	
Harmell	Garner	13, 14	
Harper	Nelson	73, 74	
Harper	Robert	95, 96	
Harper	William	73, 74	
Harris	Louisa	73, 74	
Harshbarger	Abraham	79, 80	
Harshbarger	Absalom	103, 104	
Hawk	Absalom	101, 102, 103, 104	
Hawk	Marion	101, 102	
Haynes	Samuel B	69, 70	
Hays	Chas R	33, 34	
Hays	Effy N	33, 34	
Haywood	Thomas Jr	77, 78	
Henderson	James and Sarah	85, 86, 87, 88	
Hendricks	Silas	29, 30, 31, 32	
Henry	Joseph S	15, 16	
Henry	Martha	7, 8, 9, 10	
Hixson	Ellen	21, 22	
Hixson	Theodore L	17, 18, 19, 20	
Hixson	William	21, 22	
Hooper	W C	85, 86	
House	William	105, 106	
Hutchison	Benjamin	33, 34, 35, 36	
Hutchison	James	33, 34	
Hutchison	Jasper	97, 98	

Hutchison	Josiah	25, 26, 33, 34, 35, 36, 93, 94	
Insley	Noah	47, 48, 49, 50	
Jackson	Enoch	91, 92, 101, 102	
Jackson	Hugh	101, 102	
Jackson	Hugh H	91, 92	
Jones	George W	63, 64, 81, 82	
Jones	Robert	33, 34	
Julian	Azariah	21, 22	
Kemp	James M	33, 34	
Kemp	Nathan D	33, 34	
Kemp	Stephen and Nathan D	33, 34	
Kemp	Stephen E	33, 34	
Kenyon	Caroline	93, 94	
Kerr	Samuel	5, 6	
Kinkade	James	41, 42, 43, 44	
Kirkpatrick	Alice E	43, 44, 51, 52	
Kirkpatrick	C Q	57, 58	
Kirkpatrick	Celia K	51, 52, 53, 54	
Kirkpatrick	Frank H	43, 44, 51, 52	
Kirkpatrick	Jacob	71, 72	
Kirkpatrick	James E	53, 54	
Koon	Mary	7, 8, 19, 20, 95, 96	
Krugg	Clara J	19, 20	
Lee and Curtis		21, 22	
Livingston	D "etal"	47, 48	
Long	Henry A	91, 92	
Long	John S	65, 66	
Long	Rachel	91, 92	
Ludlow	Charles A	21, 22	
Ludlow	Joseph	21, 22	
Luse	Jacob	17, 18	
Lyon	William	85, 86	
Magruder	S E C	49, 50	
Malsbarry	Jasper N	1, 2, 11, 12	
Manners	George	41, 42, 55, 56	
McClamrock	Arminta	107, 108	
McClamrock	James R	107, 108	
McClure	Chas A	21, 22	
McClure	Harriet	17, 18	
McClure	James A	1, 2	
McClure	Matthias	15, 16, 21, 22	
McClure	Sarah E	21, 22	
McCrea	Edward T	55, 56	
McDaniel	Sarah F	45, 46, 47, 48	
McDonald	Parmelia	93, 94	
McMullen	Jas P and Mary	25, 26	
Meharry	Alexander	5, 6, 7, 8	
Meharry	Allen W	3, 4, 9, 10, 13, 14	heir
Meharry	Greenleaf N	3, 9, 10	guardian
Meharry	Isaac N	3, 4, 9, 10, 73, 74	
Meharry	Polly Ann	25, 26	
Miles	Sarah J and John W	25, 26, 27, 28	
Miller	Irvin	101, 102, 103, 104	
Miller	James G	101, 102	
Miller	Michael	29, 30, 31, 32	
Miller	William R	87, 88, 105, 106	
Mitchell	Jonathan	73, 74	
Mitchell	Mary	73, 74	
Mitchell	Nannie M	73, 74	
Monroe	John	17, 18	
Montgomery	Isaac H	37, 38, 39, 40, 57, 58, 59, 60	
Moore	Allen J	99, 100	
Moore	Levi	101, 102	
Morris	John N	69, 70	
Morris	Nelson	69, 70	
Morrow	James	95, 96	
Murdock	James H	31, 32	
Myers	John R and Leander Tribby	79, 80, 81, 82	
New Richmond		56	
Ocheltree	Elizabeth	25, 26	
Ogle	Thomas J	17, 18	
Oliver	Martha E	95, 96, 97, 98	
Oppy	Christopher	51, 52, 67, 68	
Oppy	Christopher J	53, 54, 69, 70	
Oppy	George A	43, 44, 53, 54	
Oppy	James W	67, 68	
Oppy	James W and John C	53, 54	
Oppy	John C	67, 68	
Oppy	Mary J and Mary J Westfall	69, 70	same party
Oppy	Noah W	51, 52, 69, 70	
Oppy	Thomas F	77, 78	
Oppy	Thomas F and Edward T	53, 54	
Palin	Henry	19, 20	
Patton	Alonzo V	89, 90, 91, 92	
Patton	Arminta S	89, 90, 91, 92	
Patton	Chas A	89, 90	
Patton	Fannie C	89, 90, 91, 92	
Patton	Isaac W	87, 88, 105, 106, 107, 108	
Patton	John	89, 90, 91, 92	
Patton	Martha E	89, 90	

Patton	Thomas Sr	87, 88, 89, 90	
Peed	J F "etal"	69, 70	
Peirce	James B	87, 88	
Peirce	Sylva A	81, 82	
Perkins	Elias W	41, 42	
Perkins	Margaret	41, 42	
Petro	Henry S	51, 52	
Phillips	C A	21, 22	
Phillips	Franklin J	17, 18	
Phillips	Franklin J and Rachel D	17, 18	
Pierce	James B	83, 84	
Pittenger	Emily	97, 98	
Pleasant Hill		16, 18, 20	
Plunkett	Rebecca	73, 74	
Quick	Jackson	99, 100, 101, 102	
Quick	Mary E	99, 100	
Quillen	Geo H	89, 90, 103, 104, 105, 106	
Quillen	William	87, 88	
Quillen	William R	89, 90, 103, 104	
Rankin	James R	25, 26, 95, 96	
Razor	Elizabeth	71, 72	
Razor	William H	71, 72	
Riley	Robert	95, 96, 97, 98	
Roadhammel	Benjamin	93, 94	
Ross	Stephen	71, 72, 75, 76	
school		26	no 4
school		14	
school		28	no 3
Schutz	Newton	33, 34	
Shepherd	John T	43, 44, 45, 46	
Shepherd	Mary R	45, 46	
Shilling	James B	83, 84	
Shoemaker	Caroline	21, 22	
Shuey	David W	71, 72	
Shuey	William D	71, 72	
Simms	George	85, 86	
Smith	Enoch B	41, 42	
Smith	Francis M	95, 96	
Smith	Mirom	49, 50, 69, 70, 71, 72	
Spray	Elizabeth	17, 18	
Stonebraker	Elias S	23, 24	
Swank	Andrew	93, 94	
Swank	Benjamin	73, 74, 94, 99, 100	
Swank	Harry D	101, 102	
Swank	President	93, 94	
Swank	Wm J	93, 94	
Swears	Charles	41, 42, 57, 58	
Taylor	Thomas	105, 106, 107, 108	
Temple	Mary A	21, 22	
Thomas	George H	89, 90	
Thomas	James B	91, 92	
Thomas	Joel	27, 28	
Thomas	Ludlow K	23, 24	
Thomas	Silas A	11, 12, 13, 14	
Thomas	W H H	25, 26, 27, 28	
Thomas	William	89, 90, 91, 92	
Tiffany	Sarah	93, 94	
Tiffany	W W	93, 94, 95, 96	
Tomlinson	Henry	61, 62, 83, 84, 85, 86	
Tomlinson	John C	85, 86	
Travelers Insurance Co		35, 97, 98	
Tribby	James W	57, 58, 60	continued sec 12
Tribby	Mary L	57, 58, 60	continued sec 12
Utterback	Albert	97, 98	
Utterback	John W	75, 76, 91, 92, 93, 94	
Utterback	Nancy E "etal"	91, 92	
Utterback	Thompson	25, 26	
Vancleave	Jonathan	99, 100	
Vancleave	Ralph	99, 100	
Vanscoy	Ebenezer	73, 74	
Vaughn	James and Mary F	45, 46	
Vinson	Thomas	105, 106, 107, 108	
Wade	Artimesa	51, 52	
Walker	Rebecca	91, 92	
Wallace	James T	41, 42	
Wallace	James T and Samuel H	41, 42	
Ward	Thomas Jr	59, 60, 61, 62, 63, 64, 65, 66, 79, 80, 81, 82, 83, 84,	
Ward	Thomas Sr	59, 60, 61, 62, 63, 64, 81, 82, 83, 84	
Washburn	Geo W	43, 44, 53, 54, 77, 78, 79, 80	
Weliever	John	87, 88	
Westfall	George	27, 28, 29, 30	
Whetsone	E and Louisa Washburn	59, 60	
White	Adaline	21, 22	
Widener	Alice C	101, 102	
Wilhite	Harvey T	23, 24, 25, 26	
Wilhite	Henry P	73, 74	
Wilhite	James M	25, 26	heirs
Wilhite	John and Mary	73, 74	
Wilhite	John H	73, 74, 95, 96	
Wilkins	Clinton	63, 64	

Wilkins	Thomas	59, 60	
Wilson	Albert W and Mariah E	87, 88	
Wilson	Henry H	23, 24	
Wilson	James	61, 62, 73, 74	
Wilson	James D	85, 86, 107, 108	
Wilson	James D and Mariah	85, 86	
Wilson	James D and Mary J	85, 86, 87, 88	
Wilson	John W	23, 24	
Wilson	Sarah	81, 82	
Wilson	Theodore W	81, 82	
Wingate	John C	17, 18, 19, 20	1/3
Wingate	W A	17, 18	2/3



W. W. BENTON
MANUFACTURER
OF
BLANK BOOKS
LITHOGRAPHIC
AND
TYPE PRINTER

We have on file
a sample leaf and
full description of this
BOOK

When you wish a
duplicate order by this
NUMBER.

Indianapolis, Ind.

Montgomery County, Indiana, 1886

Assessor's Plat-Book for Coal Creek Township, No. _____

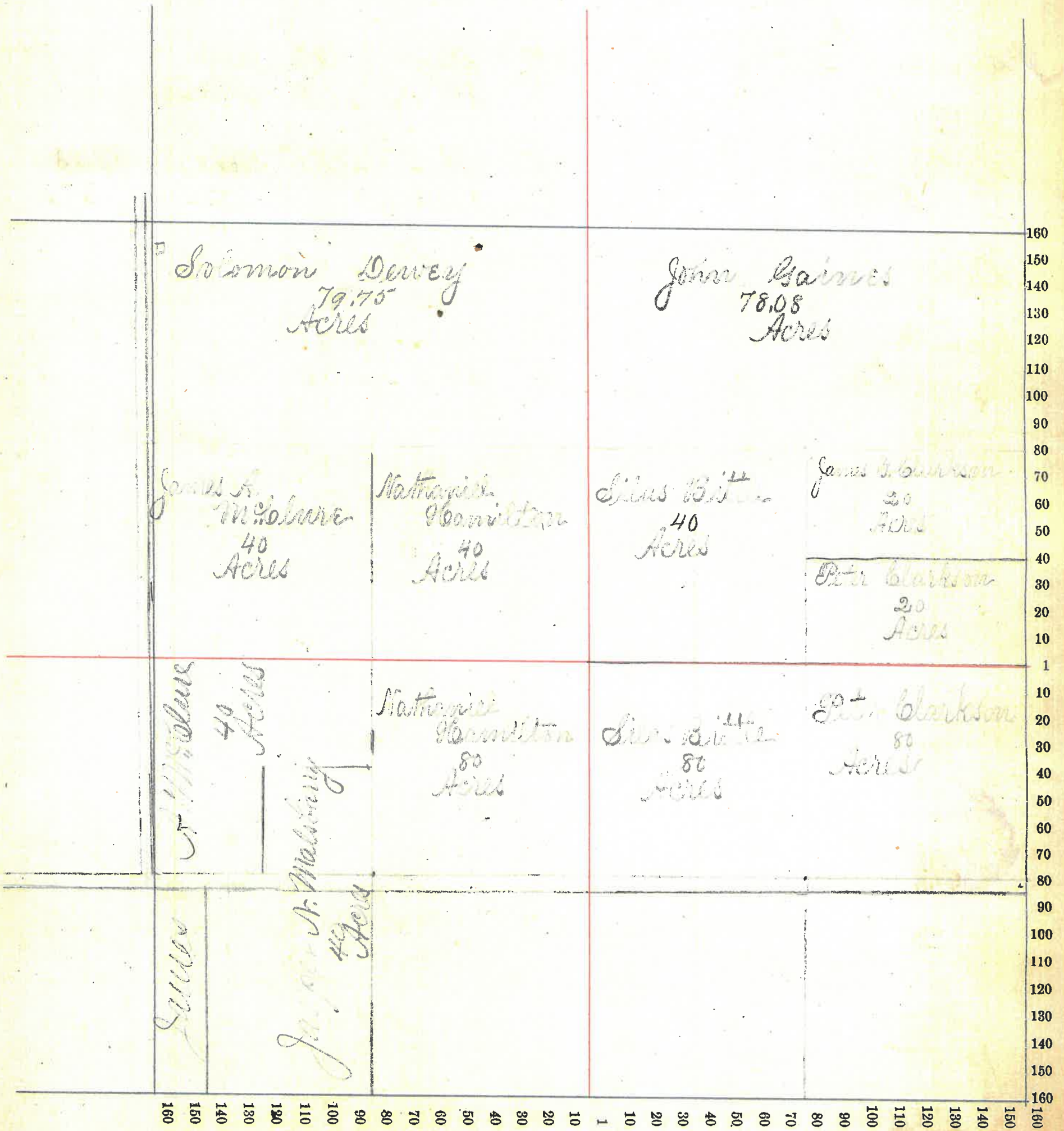
NAMES OF OWNERS.	Number on Plat.	DESCRIPTION.	Section.	Township.	Range.	Acres.	Hundredths.	Value of Lands.	Value of Improve-ments.	Value of Lands and Improvements.
Gaines John		N ^{fr} NE ⁴	20	6	78 08	2340	795	3135		
Clarkson James G.	N ²	SE ⁴ NE ⁴	"	"	20	600	20	620		
Clarkson Peter	S ²	SE ⁴ NE ⁴	"	"	20	600	25	625		
Do		E ² SE ⁴	"	"	80	1600	50	1650		
Bittle Silas		SW ⁴ NE ⁴	"	"	40	1200	40	1240		
Do		W ² SE ⁴	"	"	80	2370	1340	3710		
Dewey Solomon	PT	N ^{fr} NW ⁴	"	"	79 75	2340	530	2870		
Hamilton Nathaniel		SE ⁴ NW ⁴	"	"	40	1200	25	1225		
Do		E ² SW ⁴	"	"	80	1600	40	1640		
McClure James A.		SW ⁴ NW ⁴	"	"	40	1200	30	1230		
Do	PT	W ² SW ⁴	"	"	40	1200	50	1250		
Malsbarry Jasper N.	PT	W ² SW ⁴	"	"	40	1200	640	1840		
							63783	17480	3585	21035

Section No. 1

Congressional Township No. 20, R. 6

Scale—Forty rods to an inch, or ten rods to a space, Congress Land, which is one mile square for a section.

Number of acres in this section, according to the United States Survey, 637.83



Montgomery County, Indiana, 1886.

Assessor's Plat-Book for Coal Creek Township, No. _____,


NAMES OF OWNERS.	Number on Plat.	DESCRIPTION.	Section.	Township.	Range.	Acres.	Hundredths.	Value of Lands.	Value of Improve-ments.	Value of Lands and Improvements.
Fowler J. O. & J. H.		Nfr. NE ⁴	2	20	6	80		2400	345	2745
Meharry Greenleaf W. Guardian of Meharry Allen W. Do		S ² NE ⁴ SE ⁴	"	"	"	80 160		2160 4320	85 1000	2245 5320
Meharry Isaac W.		W ²	"	"	"	318		8610	2020	10630
	3					638		17480	3450	20940

32.62

Section No. 3

Congressional Township No. 210 N, R. 6 W

Scale—Forty rods to an inch, or ten rods to a space, Congress Land, which is one mile square for a section.
Number of acres in this section, according to the United States Survey,.....



Montgomery County, Indiana, 1886

Assessor's Plat-Book for Coal Creek Township, No. _____

NAMES OF OWNERS.	Number on Plat.	DESCRIPTION.			Acres.	Hundredths.	Value of Lands.	Value of Improvements.	Value of Lands and Improvements.
		Section.	Township.	Range.					
Meharry Alexander	PX	NE ⁴	NE ⁴ 10 20 6	40		1000	50	1050	
Do.		W ²	NE ⁴ " " "	53		1325	50	1375	
Henry Martha	N ²	SE ⁴	NE ⁴ " " "	40		920	40	960	
Do.		NE ⁴	SE ⁴ " " "	20		420	20	440	
Coon Ida	PX S ²	W ²	NE ⁴ " " "	18	10	540	20	560	
Do		E ²	SE ⁴ " " "	40		1000	20	1020	
Do		W ²	SE ⁴ " " "	80		2240	450	2690	
Coon Isaac W	PX	W ²	NE ⁴ " " "	5		150	200	350	
Do		E ²	NW ⁴ " " "	80		2400	100	2500	
Korn Mary	S.W. cor.	W ²	NE ⁴ " " "	4		120	5	125	
Do		E ²	SW ⁴ " " "	80		2400	425	2825	
Beedle Francis M		W ²	NW ⁴ " " "	80		2160	40	2200	
Haas Albert W.	PX	W ²	SW ⁴ " " "	55		1650	35	1685	
Haas Hester C.	PX	W ²	SW ⁴ " " "	25		750	125	875	
Bank 1 st National	S ²	NE ⁴	SE ⁴ " " "	20		440	20	460	

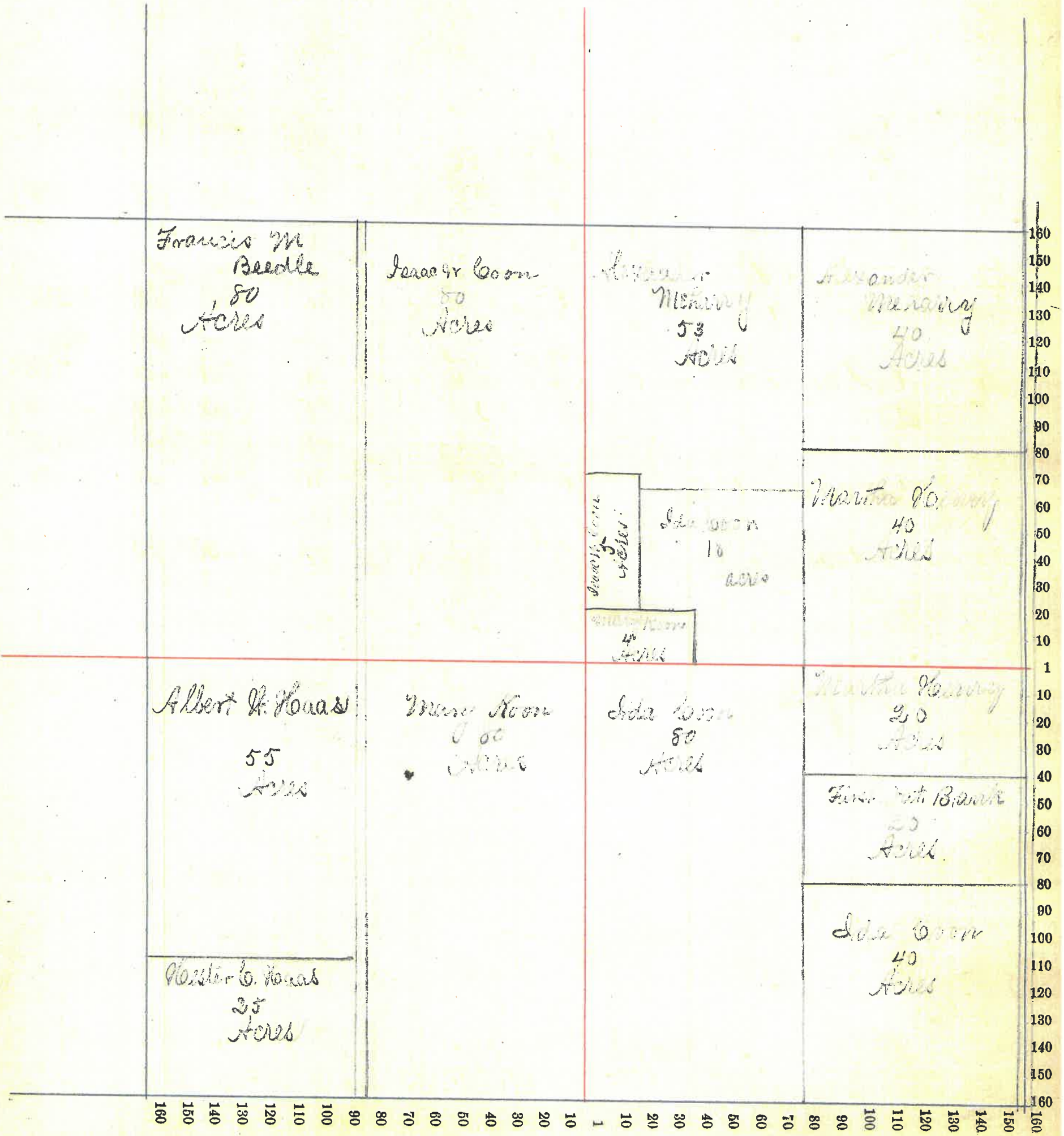
2956

640 17515 1600 19115

Section No. 10

Congressional Township No. 20 N., R. 6 W.

Scale—Forty rods to an inch, or ten rods to a space, Congress Land, which is one mile square for a section.
 Number of acres in this section, according to the United States Survey, 640



Montgomery County, Indiana, 1886.

Assessor's Plat-Book for Coal Creek Township, No. 2

NAMES OF OWNERS.	Number on Plat.	DESCRIPTION.	Section.	Township.	Range.	Acres.	Hundredths.	Value of Lands.	Value of Improvements.	Value of Lands and Improvements.
Meharry Greenleaf N. Guardian of Allen W. Meharry		NE ⁴ NE ¹¹	20	6	40	880	40	920		
Meharry Isaac N.		NW ⁴ NE ⁴	"	"	40	680	40	720		
Do		NE ⁴ NW ⁴	"	"	40	880	45	925		
Do	E ²	NW ⁴ NW ⁴	"	"	20	340	20	360		
Do	W ²	NW ⁴ NW ⁴	"	"	20	340	20	360		
Do	E ²	W ² SE ⁴	"	"	45	720	40	760		
Do	W ²	W ² SE ⁴	"	"	35	720	40	760		
Beach S. A. R.	E ²	S ² NE ⁴	"	"	40	880	20	900		
Do	W ²	S ² NE ⁴	"	"	40	720	30	750		
Do		SE ⁴ NW ⁴	"	"	40	720	30	750		
Do	W ²	E ² SE ⁴	"	"	20	400	20	420		
Do	W ²	E ² SE ⁴	"	"	60	1200	280	1480		
Do		E ² SW ⁴	"	"	80	1760	30	1790		
Henry Martha		SW ⁴ NW ⁴	"	"	40	880	30	910		
Do		W ² SW ⁴	"	"	80	2000	580	2580		

640 #13120 #1265 #14385

Section No. 11

Congressional Township No. 210 N, R. 6 W

Scale—Forty rods to an inch, or ten rods to a space, Congress Land, which is one mile square for a section.

Number of acres in this section, according to the United States Survey, 640.

					160
					150
					140
					130
					120
					110
					100
					90
					80
					70
					60
					50
					40
					30
					20
					10
					1
					10
					20
					30
					40
					50
					60
					70
					80
					90
					100
					110
					120
					130
					140
					150
					160
160	150	140	130	120	110
100	90	80	70	60	50
40	30	20	10	1	
10	10	20	30	40	50
60	70	80	90	100	110
140	130	120	110	100	90
40	35	30	20	10	
100	90	80	70	60	50
100	110	120	130	140	150
160	150	140	130	120	110
160	150	140	130	120	110

Montgomery County, Indiana, 1886


Assessor's Plat-Book for Coal Creek Township, No. _____,

NAMES OF OWNERS.	Number on Plat.	DESCRIPTION.			Acres.	Hundredths.	Value of Lands.	Value of Improvements.	Value of Lands and Improvements.
		Section.	Township.	Range.					
Clarkson Peter		NE ⁴	NE ¹²	20 6	40	1200		1200	
Do		SE ⁴	NE ⁴	" "	40	1200	1055	2255	
Bittle Silas		W ²	NE ⁴	" "	80	1860	50	1910	
Hamilton Nathaniel		E ²	NW ⁴	" "	80	2400	900	3300	
Beach S.A.R.		S ² W ²	NW ⁴	" "	40	880	30	910	
Do	PP	W ²	SE ⁴	" "	20	400	20	420	
Do	PP	W ²	SW ⁴	" "	60	1320	40	1360	
Fowler Jesse M.		SE ⁴	SW ⁴	" "	40	800	40	840	
Malsbary Jasper N.		NW ⁴	NW ⁴	" "	40	680	25	705	
Do		NE ⁴	SW ⁴	" "	40	800	30	830	
Thomas Silas A.		W ²	SE ⁴	" "	80	1600	80	1680	
Do	PP	E ²	SE ⁴	" "	45	1120	800	1920	
Clarkson James G.		E ²	SE ⁴	" "	35	725	25	750	
					640	12485	3095	18080	

Section No. 12

Congressional Township No. 210 N., R. 6 W.

Scale—Forty rods to an inch, or ten rods to a space, Congress Land, which is one mile square for a section.
 Number of acres in this section, according to the United States Survey, 640



Montgomery County, Indiana, 1886.

Assessor's Plat-Book for Coal Creek Township, No. _____

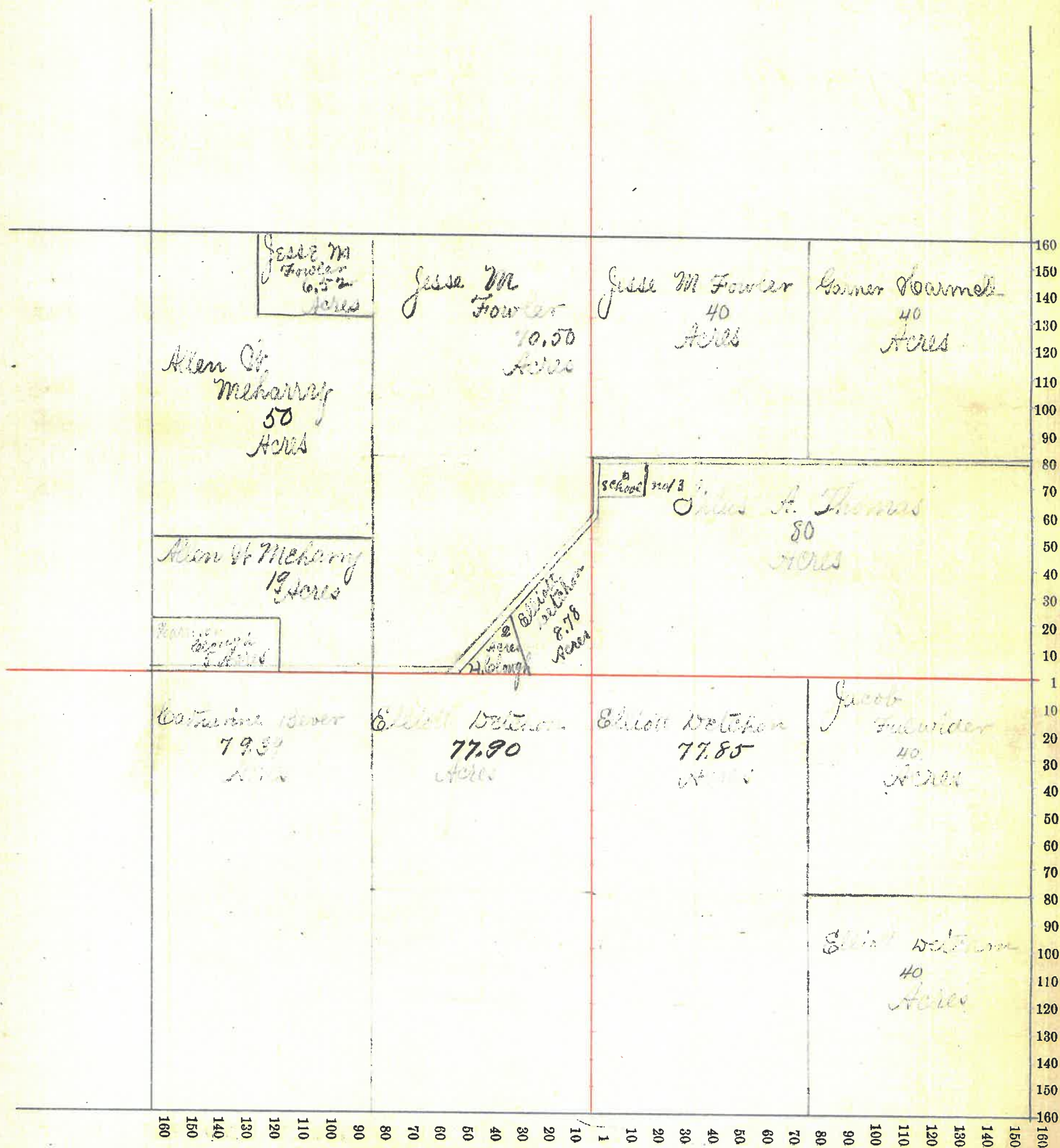
NAMES OF OWNERS.	Number on Plat.	DESCRIPTION.	Section.	Township.	Range.	Acres.	Hundredths.	Value of Lands.	Value of Improve-ments.	Value of Lands and Improvements.	
Garnell Garner		NE ⁴	NE ¹³	20	6	40		920	200	1120	
Thomas Silas A.		S ²	NE ⁴	"	"	78	14	1600	80	1680	
Fowler Jesse M.		NE ⁴	NE ⁴	"	"	40		800	40	840	
Do	px	E ²	NE ⁴	"	"	70	50	1750	100	1850	
Do	px	W ²	NE ⁴	"	"	6	52	120	150	270	
Meharry Greenleaf N. Guardian of A.H. Meharry		N End	W ²	NE ⁴	"	50		1000	50	1050	
Do		S "	W ²	NE ⁴	"	19		380	15	395	
Clough Harrison	px	W ² W ²	NE ⁴	"	"	5		100	5	105	
Do	px	W ² E ²	NE ⁴	"	"	2		40	40	80	
Fulwider Jacob H		NE ⁴	SE ⁴	"	"	38	64	690	35	725	
Detchon Elliott		SE ⁴	SE ⁴	"	"	40		880	40	920	
Do		W ²	SE ⁴	"	"	77	85	1600		1600	
Do		E ²	SW ⁴	"	"	77	90	1760	80	1840	
Do		Secor E ²	NE ⁴	"	"	8	78	160		160	
Bever Catharine		W ²	SW ⁴	"	"	79	39	1400	80	1480	
								633	7213200	915	14115

2084

Section No. 13

Congressional Township No. 20 N., R. 6 W.

Scale—Forty rods to an inch, or ten rods to a space, Congress Land, which is one mile square for a section.
Number of acres in this section, according to the United States Survey,.....



Montgomery County, Indiana, 1886.

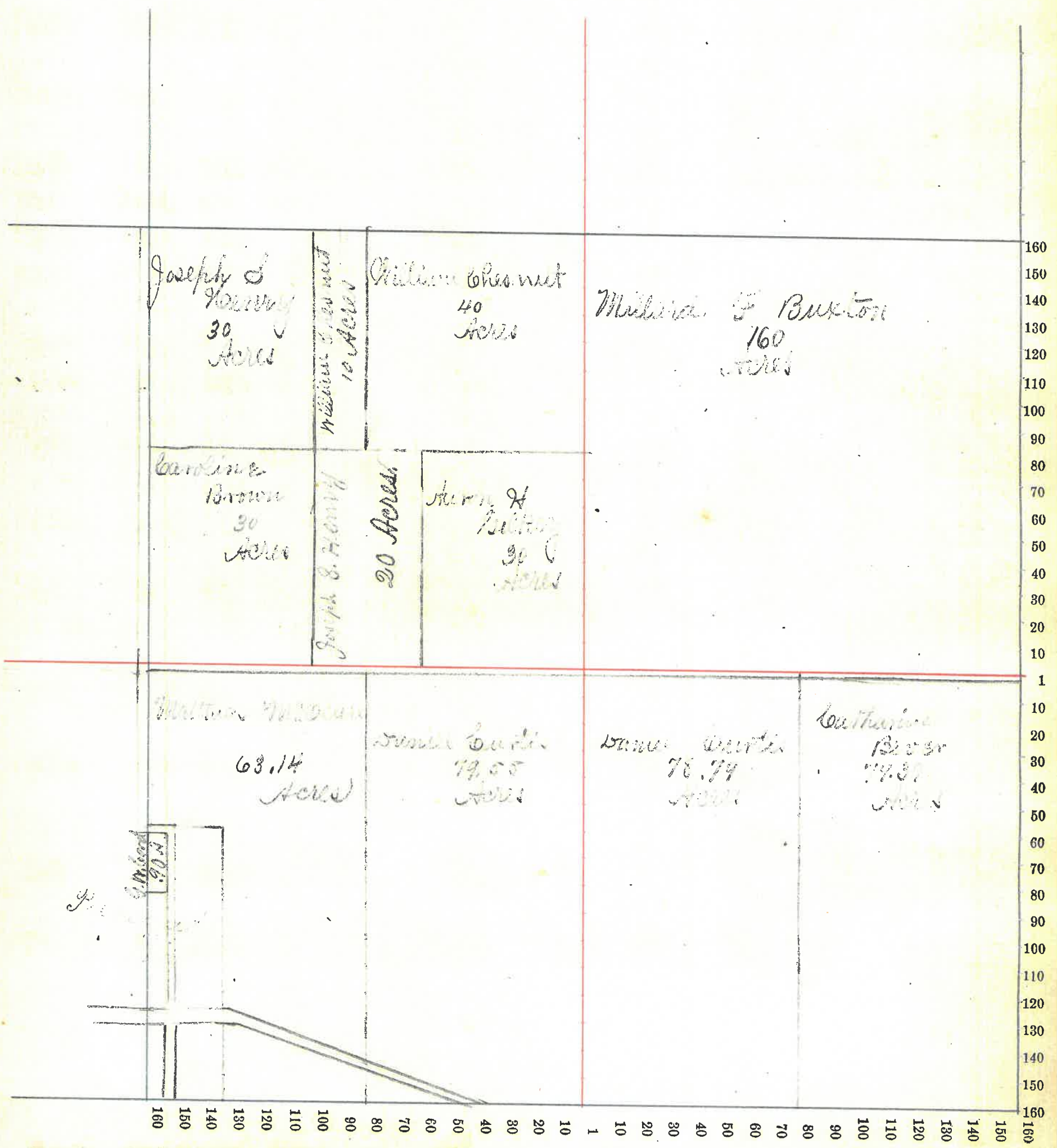
Assessor's Plat-Book for Coal Creek Township, No. _____

NAMES OF OWNERS.	Number on Plat.	DESCRIPTION.	Section.	Township.	Range.	Acres.	Hundredths.	Value of Lands.	Value of Improvements.	Value of Lands and Improvements.
Buxton Millard			NE 14	20	6	160		3700	250	3950
Chestnut William	PX		NE 14	"	"	50		1000	40	1040
Gilkey Aaron H	PX		NE 14	"	"	30		690	30	720
Henry Joseph S	PX		NE 14	"	"	20		440	20	460
Do	PX	1/2	NE 14	"	"	30		750	530	1280
Brown Caroline	PX	1/2	NE 14	"	"	30		750	380	1130
Bever Catharine		E 2	SE 14	"	"	79	39	1800	350	2150
Curtis Daniel		1/2	SE 14	"	"	78	79	1732	75	1807
Do	PX	E 2	SE 14	"	"	79	55	1988	670	2658
McClure Matthias	PX	1/2	SE 14	"	"	63	14	1575	400	1975
Cord George H	PX	1/2	SW 14	"	"		90	20		20
						621 77 14445 2745 17190				

Section No. 14

Congressional Township No. 20 N., R. 6 W.

Scale—Forty rods to an inch, or ten rods to a space, Congress Land, which is one mile square for a section.
 Number of acres in this section, according to the United States Survey,.....



Montgomery County, Indiana, 1886

Assessor's Plat-Book for Coal Creek Township, No. _____,

NAMES OF OWNERS.	Number on Plat.	DESCRIPTION.	Section.	Township.	Range.	Acres.	Hundredths.	Value of Lands.	Value of Improve-ments.	Value of Lands and Improve-ments.
Beedle Henry L.	PX	E ²	NE ⁴	15	20	6	79	1975	200	2175
Do	"	E ²	SE ⁴	"	"	"	16	400	10	410
McClure Harriet	PX	W ²	NE ⁴	"	"	"	28 87	732	20	752
Phillips Franklin.	PX	W ²	NE ⁴	"	"	"	28 87	732	20	742
Phillips Franklin	PX		NE ⁴	"	"	"	23 26	581	20	601
Do Rachel D.	"		SE ⁴	"	"	"	12 91	299	520	819
Ogle Thomas J	PX	E ²	NW ⁴	"	"	"	80	2400	310	2710
		E ²	SW ⁴	"	"	"	30	510	150	660
Luse Jacob	S/PX	W ²	NW ⁴	"	"	"	75 75	1950	650	2600
		W ²	SW ⁴	"	"	"	80	1600	80	1680
Haas Hester C	PX	W ²	NW ⁴	"	"	"	4 25	100	10	110
Spray Elizabeth	PX	E ²	SW ⁴	"	"	"	50	1100	65	1165
Monroe John	PX	NE ⁴	SE ⁴	"	"	"	11 05	300	5	305
		W ²	SE ⁴	"	"	"	45	1468	45	1513
Hixson Theodore L	PX	W ²	SE ⁴	"	"	"	21 69	430	150	580
Chestnut William	PX	E ²	SE ⁴	"	"	"	13 71	325	200	525
Kingate W A ^{2/3}	PX	E ²	SE ⁴	"	"	"	12 50	350	12	362
and John C ^{1/3}										
Gilkey Aaron H	PX	E ²	SE ⁴	"	"	"	5 56	137	5	142
						618 36		15379	2472	17851

2364

Montgomery County, Indiana, 1886.

Assessor's Plat-Book for Coal Creek Township, No. _____

NAMES OF OWNERS.	Number on Plat.	DESCRIPTION.	Section.	Township.	Range.	Acres.	Hundredths.	Value of Lands.	Value of Improvements.	Value of Lands and Improvements.
Gilkey Aaron & Do	PX	NE ⁴ SE ⁴ NE ⁴ NE ⁴	22	20	6	23 77	526	20	546	950
Hixson Theodore L	N ²	E ² NE ⁴	"	"	"	39 69	790	30	820	820
Palin Henry	PX	E ² NE ⁴	"	"	"	32 50	638	25	663	663
Kingate John C	PX	E ² NE ⁴	"	"	"	9 50	210	5	215	215
Coon William S. Do Mary C. Do Do	E ² Send PX PX	E ² NE ⁴ E ² NE ⁴ E ² NE ⁴ E ² NE ⁴	"	"	"	40 17 11 50 10 50	854 374 253 231	330	1184 374 253 231	1184 374 253 231
Kugg Clara J.	PX	E ² NE ⁴	"	"	"	48 79	1556	150	1706	1706
Koon Mary	N ²	E ² SE ⁴	"	"	"	40	1000	40	1040	1040
Buxton George H	PX	SE ⁴ SE ⁴	"	"	"	40	800	335	1135	1135
Coon Ida	PX	E ² SE ⁴	"	"	"	80	1500		1500	1500
Curtis Levi	PX	SE ⁴	"	"	"	160	3634	1060	4694	4694
	2131									62325 13286 2025 15311

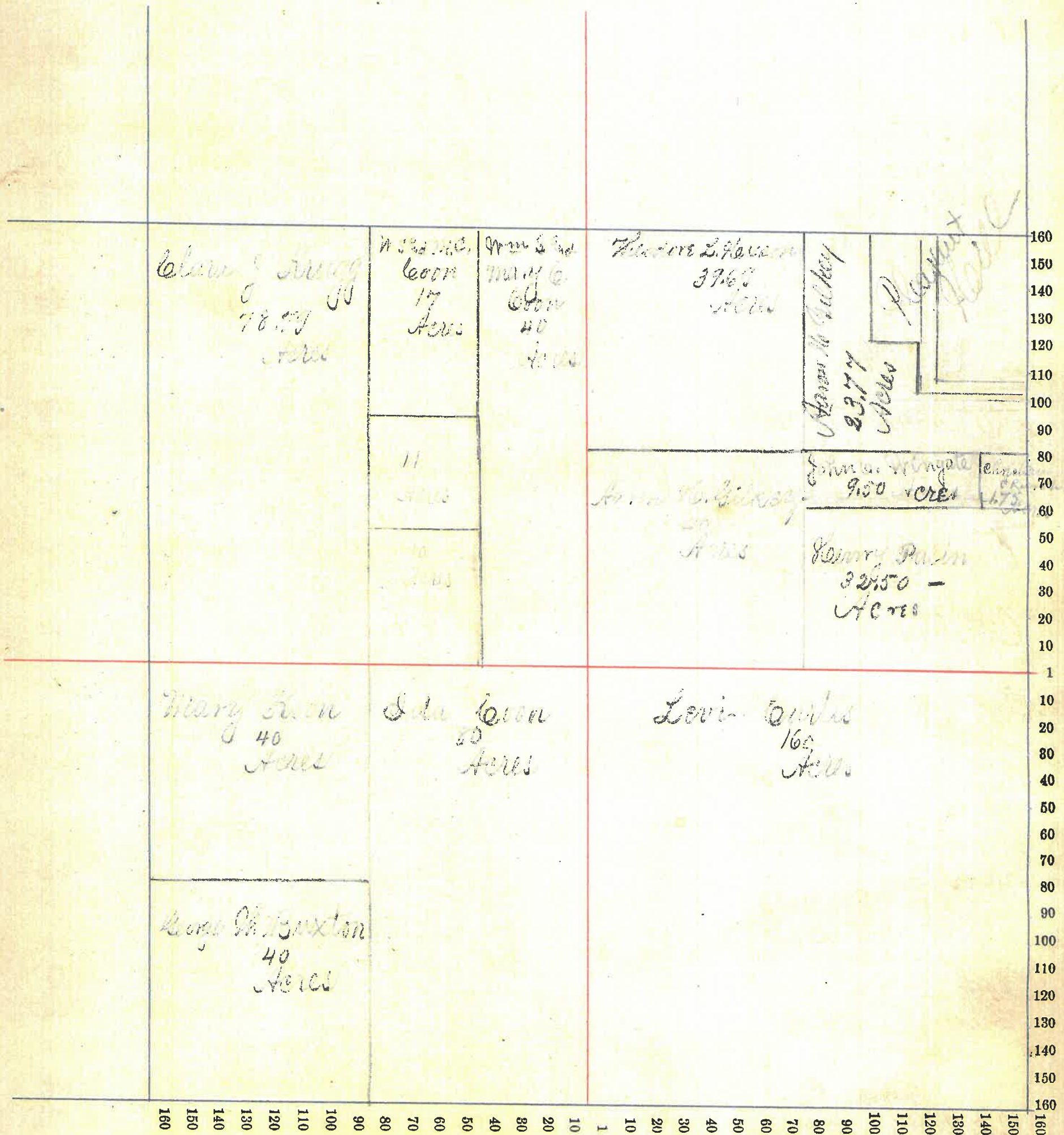
24.00

Section No. 22

Congressional Township No. 20 N., R. 6 W.

Scale—Forty rods to an inch, or ten rods to a space, Congress Land, which is one mile square for a section.

Number of acres in this section, according to the United States Survey,.....



Montgomery County, Indiana, 1886

Assessor's Plat-Book for Coal Creek Township, No. _____

NAMES OF OWNERS.	Number on Plat.	DESCRIPTION.	Section.	Township.	Range.	Acres.	Hundredths.	Value of Lands.	Value of Improvements.	Value of Lands and Improvements.
Ludlow Charles A	PX	E ² NE ⁴	23	20	6	73	54	1776	50	1826
Do	PX	SW ⁴ NE ⁴	"	"	"	15	75	300	15	315
Do	PX	NE ⁴ SE ⁴	"	"	"	8		160	300	460
Curtis Daniel	N ²	W ² NE ⁴	"	"	"	38	79	890	654	1544
Do	PX	W ² SW ⁴	"	"	"		75	16		16
Do	"	E ² NE ⁴	"	"	"	3		75	825	900
Lee rd Curtis	PX	E ² NW ⁴	"	"	"	4		85		85
Bodkin George H	PX	E ² NE ⁴	"	"	"	54	86	1512	300	1812
Do	PX	W ² NE ⁴	"	"	"	23	25	575	20	595
McClure Chas A	PX	W ² NE ⁴	"	"	"	16		350	10	360
Do	"	E ² SW ⁴	"	"	"	34		680	15	695
McClure Matthias	"	W ² NE ⁴	"	"	"	30	68	700	30	730
Shoemaker Caroline	PX	Sec ^x	"	"	"	8	50	140	5	145
McClure Sarah E	"	W ² NE ⁴	"	"	"	1		30		30
Boot Emanuel	PX	E ² NE ⁴	"	"	"	2		40	110	150
Phillips C. A.	PX	W ² NE ⁴	"	"	"	2		60	110	170
Gilkey Aaron H	P7	W ² NE ⁴	"	"	"	8	98	225	8	233
White Adeline	P4	Sec ^x	"	"	"	8	50	140	50	190
Wixson Ellen	P7	W ² NE ⁴	"	"	"	2	40	65	150	215
Wixson William	P7	W ² NE ⁴	"	"	"	6	38	130	25	155
Dunwiddie John C	P1	SE ⁴	"	"	"	2		50	5	55
Temple Mary A	P7	W ² SW ⁴	"	"	"	13	76	270	10	280
+ Julian Azariah	P7	E ² SE ⁴	"	"	"	78		1560	400	1960
Frazier William	P7	SW ⁴	"	"	"	99		1737	80	1837
Ludlow Joseph		NE ⁴ SE ⁴	"	"	"	40		720	40	760
Do	Sec ^x	W ² NE ⁴	"	"	"	11	50	264	5	269
Do	PX	W ² SE ⁴	"	"	"	27	50	648	15	663
+ Julian Azariah	PX	E ² NE ⁴	"	"	"	6		120	5	125
						620	14	13338	3237	16575

26.75

2157

21

Montgomery County, Indiana, 1886.

Assessor's Plat-Book for Coal Creek Township, No. _____

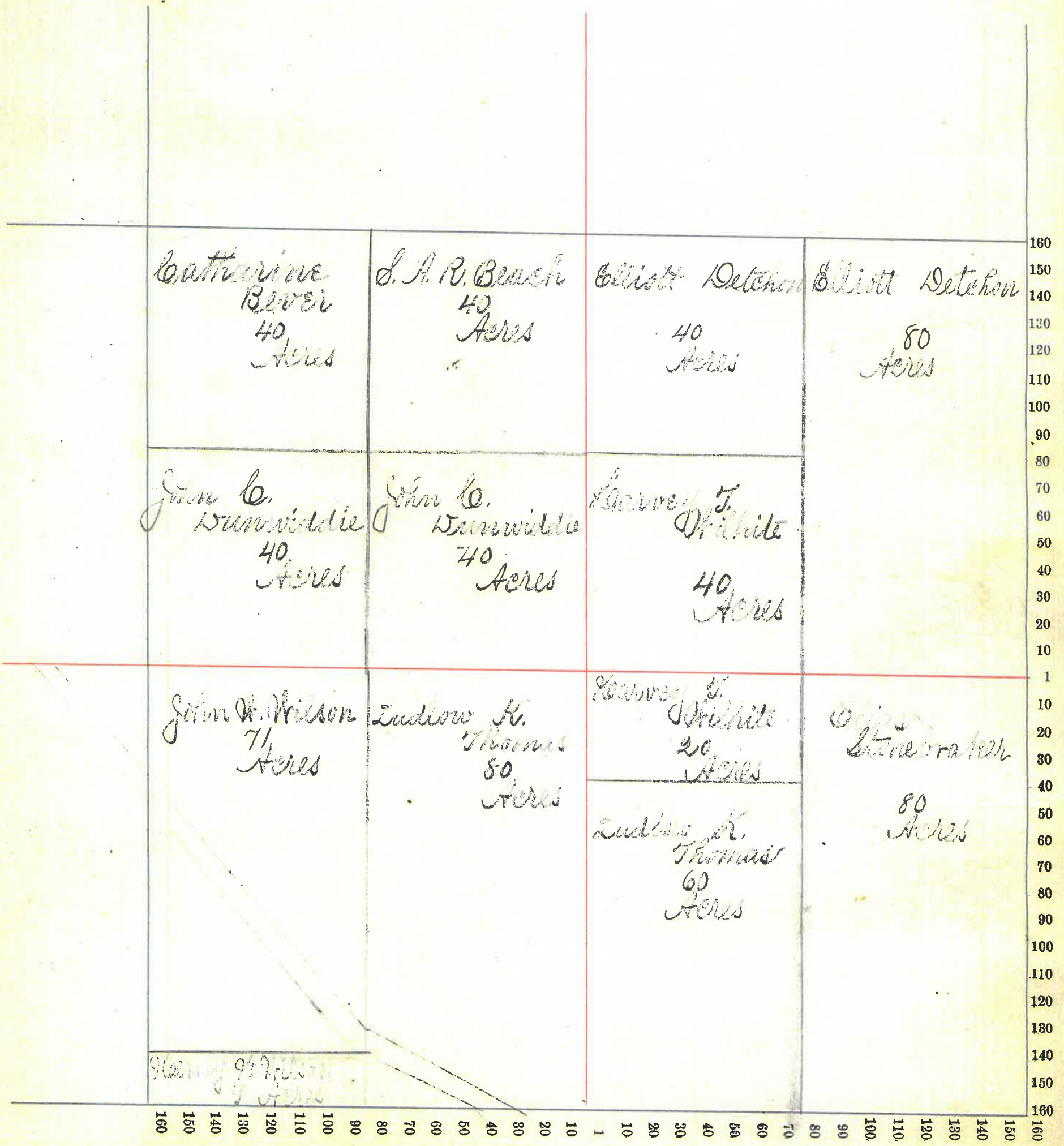
NAMES OF OWNERS.	Number on Plat.	DESCRIPTION.	Section.	Township.	Range.	Acres.	Hundredths.	Value of Lands.	Value of Improvements.	Value of Lands and Improvements.
Ditchon Elliott Do		E ²¹ NE ⁴ NW ⁴ NE ⁴	24	20	6	80		1600	80	1680
			"	"	"	40		720	40	760
White Harvey J. Do		SW ⁴ NE ⁴ R ²¹ SE ⁴	"	"	"	40		775	100	875
			"	"	"	20		360	20	380
Beach S. A. R.		R ²¹ E ²¹ NW ⁴	"	"	"	40		600	25	625
Dunwiddie John C. Do		SE ⁴ NW ⁴ SW ⁴ NW ⁴	"	"	"	40		880	35	915
			"	"	"	40		880	80	960
Brewer Catherine		NW ⁴ NW ⁴	"	"	"	40		680	10	690
Wilson John W.	PX	R ²¹ SW ⁴	"	"	"	71		1238	150	1388
Thomas Ludlow K. Do		E ²¹ SW ⁴ R ²¹ SE ⁴	"	"	"	80		1735	600	2335
	PX		"	"	"	60		1320	60	1380
Strombraker Elias		E ²¹ SE ⁴	"	"	"	80		1340	200	1540
Wilson Henry C.	PX	R ²¹ SW ⁴	"	"	"	9		162	5	167
						640		12280	1405	13685

2122

Section No. 24.

Congressional Township No. 20 N., R. 6 W.

Scale—Forty rods to an inch, or ten rods to a space, Congress Land, which is one mile square for a section.
 Number of acres in this section, according to the United States Survey,.....



Montgomery County, Indiana, 1886

Assessor's Plat-Book for Coal Creek Township, No. _____

NAMES OF OWNERS.	Number on Plat.	DESCRIPTION.	Section.	Township.	Range.	Acres.	Hundredths.	Value of Lands.	Value of Improvements.	Value of Lands and Improvements.		
Wilhite Harvey J.	PX	N ² E ² NE ⁴	25	20	6	31	50	558	210	578		
Wilhite James M. "Hein"	PX	N ² NE ⁴	"	"	"	8	50	153	25	178		
Dick James & Eli H		W ² NE ⁴	"	"	"	80		1600	180	1780		
McHarry Polly Ann		E ² NW ⁴	"	"	"	79	50	1422		1422		
Thomas H. H. H.		NW ⁴ NW ⁴	"	"	"	40		710	30	740		
Do		SW ⁴ SW ⁴	"	"	"	40		780	540	1320		
McMullen Jas & Mary	N ²	E ² SE ⁴	"	"	"	40		700	75	775		
Rankin James R	PX S ²	E ² NE ⁴	"	"	"	39		730	85	815		
Fritts John	PX	E ² NE ⁴	"	"	"	1		20	15	35		
Hutchison Josiah		SE ⁴ SE ⁴	"	"	"	40		720	40	760		
Utterback Thompson		W ² SE ⁴	"	"	"	80		1600	140	1740		
Ocheltree Elizabeth		E ² SW ⁴	"	"	"	80		1255	100	1355		
Clark Amanda	PX	W ² SW ⁴	"	"	"	30		534	30	564		
Clark Amanda & Martin	PX	W ² W ² SW ⁴	"	"	"	10		180	10	190		
Do	PX	SW ⁴	"	"	"	30		294	90	384		
Miles Sarah J & John H	PX	W ² SW ⁴	"	"	"	10		180		180		
								639	50	11436	1380	12816

2046

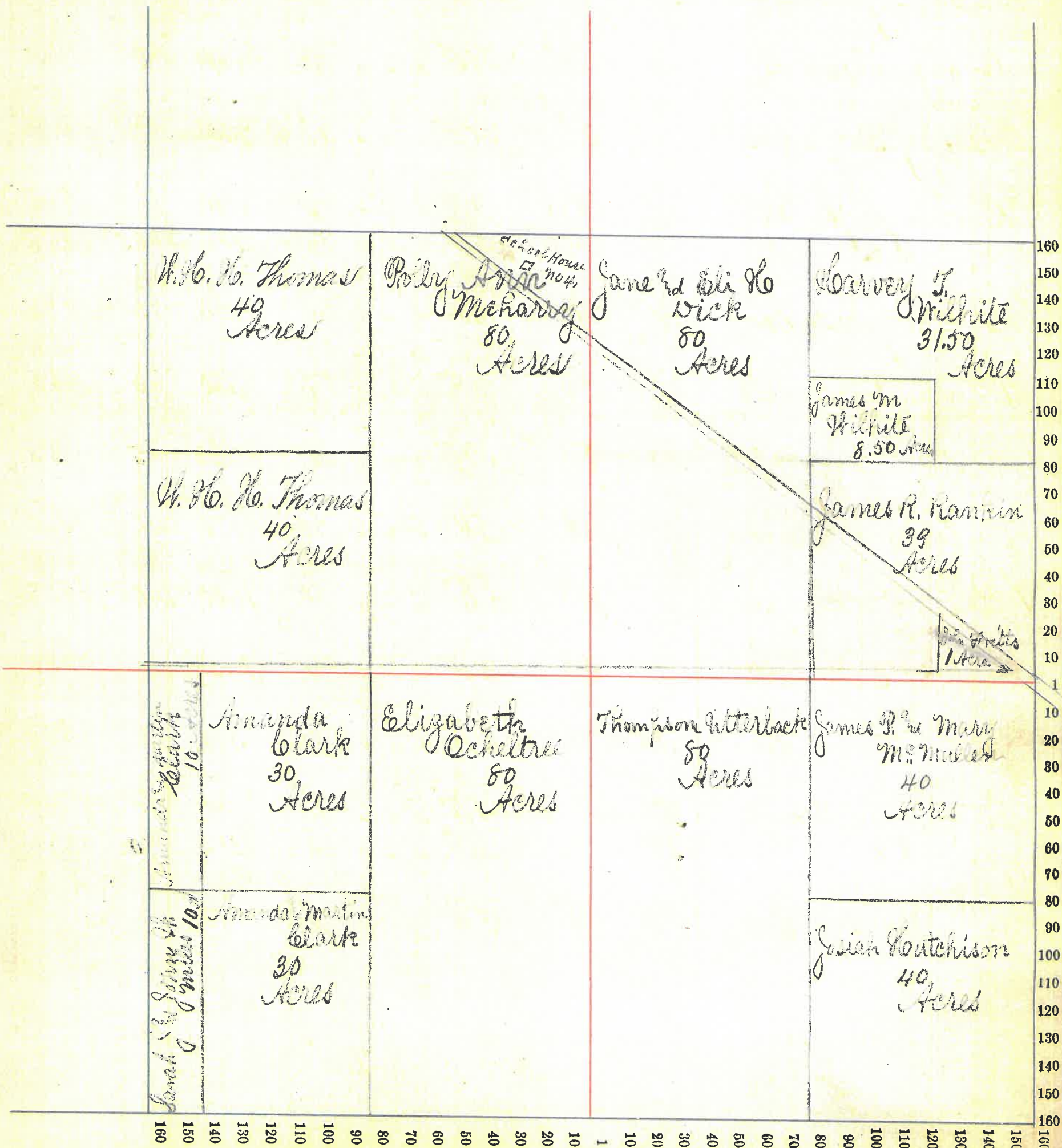
175

25

Section No. 25

Congressional Township No. 20 N., R. 6 W.

Scale—Forty rods to an inch, or ten rods to a space, Congress Land, which is one mile square for a section.
Number of acres in this section, according to the United States Survey,



Montgomery County, Indiana, 1886.

Assessor's Plat-Book for Coal Creek Township, No. _____

NAMES OF OWNERS.	Number on Plat.	DESCRIPTION.	Section.	Township.	Range.	Acres.	Hundredths.	Value of Lands.	Value of Improvements.	Value of Lands and Improvements.
Thomas Joel		PX NE ⁴	36	20	6	120		2270	350	2620
Thomas W. H. H.		S ² E ² NE ⁴	"	"	"	40		750	30	780
Frazier William		NE ⁴	"	"	"	160		3285	210	3495
Westfall George		W ² SW ⁴	"	"	"	79.75		1595	75	1670
Donovan Richard		PX E ² SW ⁴	"	"	"	60		1053	40	1093
Do		" W ² SE ⁴	"	"	"	60		1180	160	1340
Do		" W ² E ² SE ⁴	"	"	"	30		480	15	495
Grenard Abigail		S End E ² SW ⁴	"	"	"	20		340	10	350
Do		" W ² SE ⁴	"	"	"	20		340	10	350
Clark Martin		PX E ² SE ⁴	"	"	"	10		180	5	185
Clark Amanda Ed Martin		E ² NE ⁴ SE ⁴	"	"	"	20		354	10	364
Miles Sarah J. Ed John W		S ² E ² SE ⁴	"	"	"	20		360		360
						639	75	12,187	915	13,102

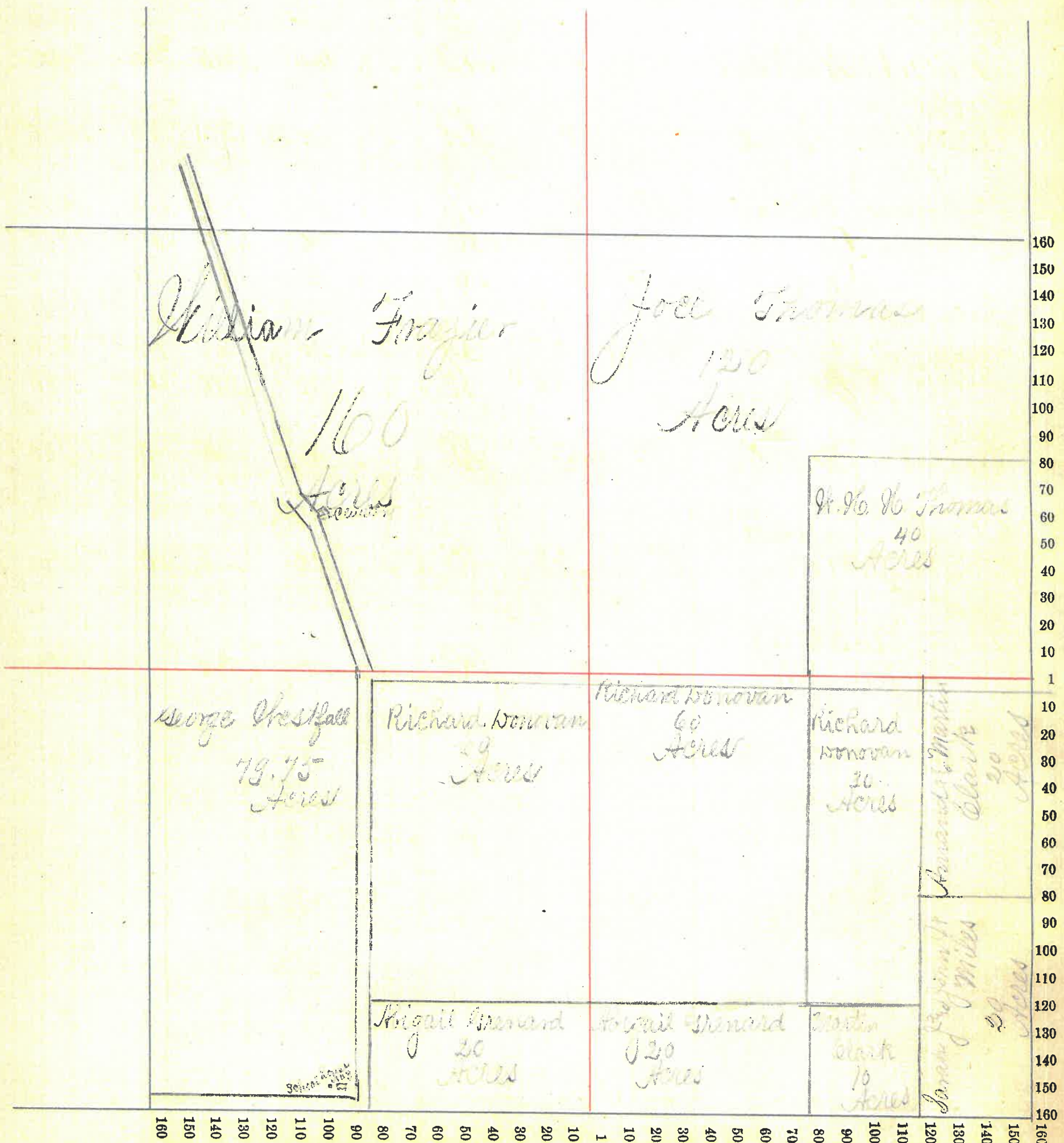
2047

1904

Section No. 216

Congressional Township No. 20 N., R. 6 W.

Scale—Forty rods to an inch, or ten rods to a space, Congress Land, which is one mile square for a section.
 Number of acres in this section, according to the United States Survey,



Montgomery County, Indiana, 1886,

Assessor's Plat-Book for Coal Creek Township, No. _____

NAMES OF OWNERS.	Number on Plat.	DESCRIPTION.	Section.	Township.	Range.	Acres.	Hundredths.	Value of Lands.	Value of Improvements.	Value of Lands and Improvements.
Hesfall George		E ²¹	NE ²¹	27	20	6	79	1740	250	1990
Do		E ²¹	SE ²¹	"	"	"	80	1896	180	2076
Curtis Levi		N ²¹	NE ²¹	"	"	"	80	1840	80	1920
Do		E ²¹	NE ²¹	"	"	"	80	1840	80	1920
Coon William S Mary		N ²¹	N ²¹	"	"	"	40	702	40	742
Coon William S.		S ²¹	N ²¹	"	"	"	40	720	80	800
Cox Willard		N ²¹	SE ²¹	"	"	"	40	795	70	865
Miller Michael		S ²¹	SE ²¹	"	"	"	40	886	35	921
Hendricks Silas		E ²¹	SE ²¹	"	"	"	80	1813	80	1893
Do		N ²¹	SE ²¹	"	"	"	80	1920	1000	2920
							639	14152	1895	16047

2511


2214

21

Section No. 27

Congressional Township No. 20 N., R. 6 W.

Scale—Forty rods to an inch, or ten rods to a space, Congress Land, which is one mile square for a section.
Number of acres in this section, according to the United States Survey,.....



Montgomery County, Indiana, 1886.

Assessor's Plat-Book for Coal Creek Township, No. _____,

NAMES OF OWNERS.	Number on Plat.	DESCRIPTION.	Section.	Township.	Range.	Acres.	Hundredths.	Value of Lands.	Value of Improve-ments.	Value of Lands and Improvements.
Gremard Simon		E ²	NE ³⁴	20	6	80	1760	80	1840	
Do		E ²	NE ³⁴	"	"	40	840	40	880	
Hendricks Silas		W ²	NE ³⁴	"	"	40	800	35	835	
Murdock James H		E ²	NW ⁴	"	"	80	1870	880	2750	
Do		E ²	N ²	"	"	20	480	20	500	
Do		px	SW ⁴	"	"	39	50 869	39	908	
Miller Michael		px	NW ⁴	"	"	20	440	15	455	
Do		px	SW ⁴	"	"	50	10		10	
Curtis Levi			SW ⁴	"	"	160	3792	250	4042	
Biddle William H		E ²	SE ⁴	"	"	80	1896	80	1976	
Do		W ²	SE ⁴	"	"	80	1920	680	2600	
						640	14677	2119	16796	
	2293					31				

Montgomery County, Indiana, 1886

Assessor's Plat-Book for Coal Creek Township, No. _____

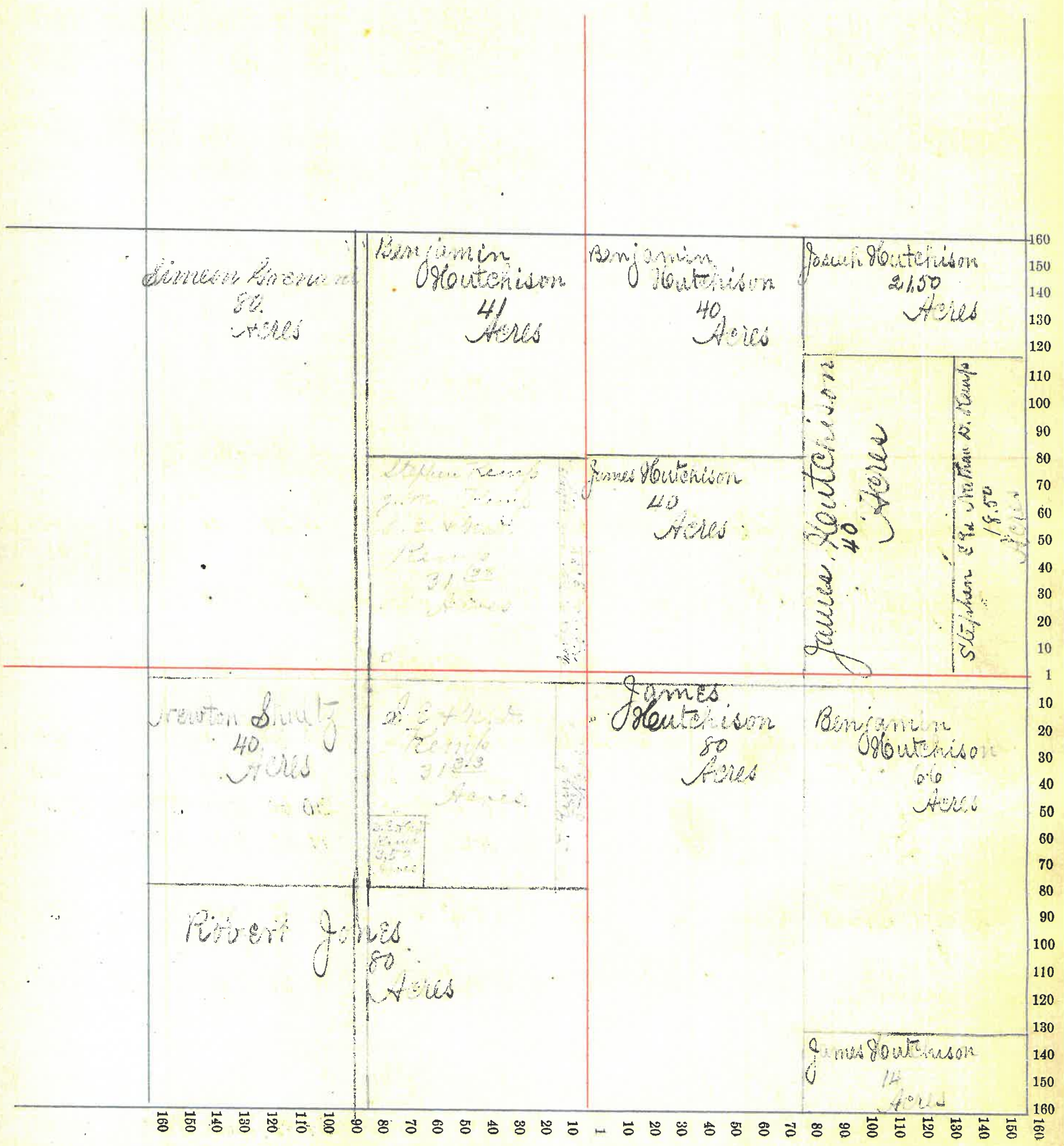
NAMES OF OWNERS.	Number on Plat.	DESCRIPTION.	Section.	Township.	Range.	Acres.	Hundredths.	Value of Lands.	Value of Improvements.	Value of Lands and Improvements.
Josiah Hutchison		PX NE ⁴	35	20	6	211	50	430	10	440
Benjamin Hutchison		NW ⁴	NE ⁴	"	"	40		785	170	975
Do	PX	E ²	SE ⁴	"	"	66		1640	150	1790
Do	PX	E ²	NW ⁴	"	"	41		820	25	845
James Hutchison		SW ⁴	NE ⁴	"	"	40		930	40	960
Do	PX	E ²	SE ⁴	"	"	40 14		242	5	247
Do		W ²	SE ⁴	"	"	80		1872	980	2852
Do	PX	E ²	NE ⁴	"	"	40		720	30	750
Simson Grenard		W ²	NW ⁴	"	"	80		1760	380	2140
Newton Shortz		NW ⁴	SW ⁴	"	"	40		946	240	1186
Robert Jones		S ²	SW ⁴	"	"	80		1702	80	1782
Kemp Stephen E		E ²	NW ⁴	"	"	5	27	90	5	95
Kemp Nathan D		E ²	SW ⁴	"	"	5		85		85
Kemp James M.		E ²	NW ⁴	"	"	1	75	30		30
Kemp Stephen E.		NE ⁴	SW ⁴	"	"	3	50	63		63
Do Nathan D.		E ²	NW ⁴	"	"	8		160	5	165
Do			NW ⁴	"	"	20	60	438	320	758
Do			NE ⁴	"	"	49	83	900	35	935
Hayes Chas. R.		E ²	NW ⁴	"	"	1	75	35		35
Hayes Effy B		E ²	NW ⁴	"	"	1	63	30		30
						639 83 18668 2495 16163				

Section No. 35

Congressional Township No. 20 N., R. 6 E.

Scale—Forty rods to an inch, or ten rods to a space, Congress Land, which is one mile square for a section.

Number of acres in this section, according to the United States Survey,



Montgomery County, Indiana, 1886.

Assessor's Plat-Book for Coal Creek Township, No. _____,

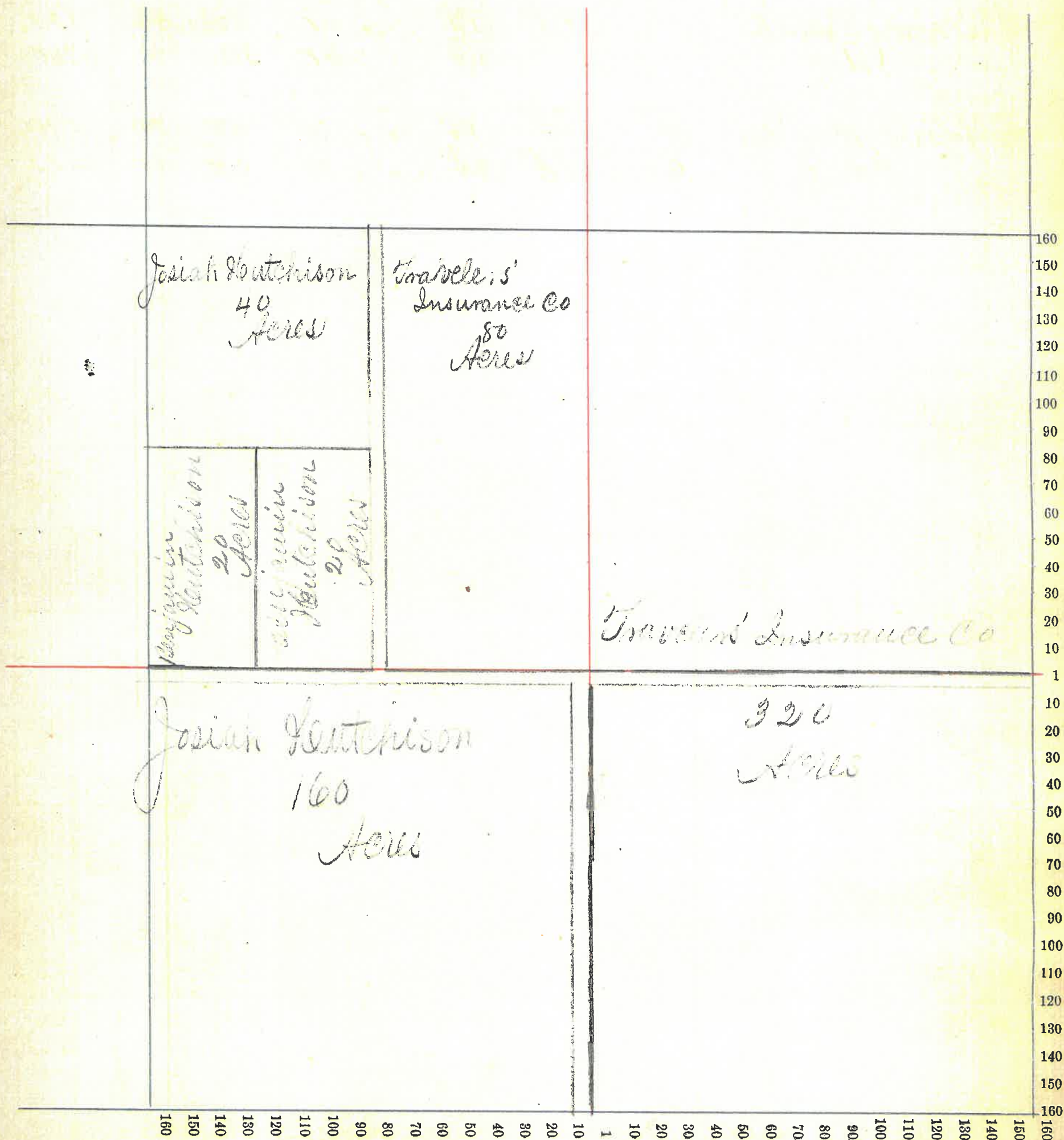
NAMES OF OWNERS.	Number on Plat.	DESCRIPTION.	Section.	Township.	Range.	Acres.	Hundredths.	Value of Lands.	Value of Improvements.	Value of Lands and Improvements.
Insurance Co Traveler's		E ²	E ² 36	20	6	320		4535	700	5235
		E ²	NW ⁴	"	"	80		1130	140	1260
Hutchison Josiah Do		NW ⁴	NW ⁴	"	"	40		869	90	959
			SE ⁴	"	"	160		3950	810	4760
Hutchison Benjamin Do		SE ²	SE ⁴	"	"	20		390	20	410
		E ²	SE ⁴	"	"	20		390	35	425
						640		11254	1795	13049
										35
										1738

Section No. 36

Congressional Township No. 20 N., R. 6 W.

Scale—Forty rods to an inch, or ten rods to a space, Congress Land, which is one mile square for a section.

Number of acres in this section, according to the United States Survey,.....



Montgomery County, Indiana, 1886.

Assessor's Plat-Book for Coal Creek Township, No. _____


NAMES OF OWNERS.	Number on Plat	DESCRIPTION.	Section.	Township.	Range.	Acres.	Hundredths.	Value of Lands.	Value of Improve-ments.	Value of Lands and Improvements.
Montgomery, Isaack,		NE ^{1/4}	1	20	5	152	08	3340		3340
Do		NW ^{1/4}	"	"	"	138	77	3056	250	3306
Do		SW ^{1/4}	"	"	"	158		4296	150	4446
Do		SE ^{1/4}	"	"	"	80		2400	1430	3830
Do		SE ^{1/4}	"	"	"	80		2400		2400
	37					608	85	15492	1830	17322

Section No. /

Congressional Township No. 20 N., R. 5

Scale—Forty rods to an inch, or ten rods to a space, Congress Land, which is one mile square for a section.

Number of acres in this section, according to the United States Survey,.....



Montgomery County, Indiana, 1886.

Assessor's Plat-Book for Coal Creek Township, No. _____,

NAMES OF OWNERS.	Number on Plat.	DESCRIPTION.	Section.	Township.	Range.	Acres.	Hundredths.	Value of Lands.	Value of Improve-ments.	Value of Lands and Improvements.
Montgomery Isaac Do Do		E 1/2 W 1/2	N 20 N 20 S 20	20 " " " "	5 " " " "	73 80 160		1606 1280 4320	25	1606 1305 4320
Dewey Phillip		PX 1/2 Sect	Sect	" "	" "	306 88		7870	1275	9145
						619 88		15076	1300	16376

2641

2431


Section No. 2

Congressional Township No. 20 N., R. 5 W.

Scale—Forty rods to an inch, or ten rods to a space, Congress Land, which is one mile square for a section.

Number of acres in this section, according to the United States Survey,

16
15
10
5



160
150
140
130
120
110
100
90
80
70
60
50
40
30
20
10
1
10
20
30
40
50
60
70
80
90
100
110
120
130
140
150
160

160 150 140 130 120 110 100 90 80 70 60 50 40 30 20 10 1 10 20 30 40 50 60 70 80 90 100 110 120 130 140 150 160

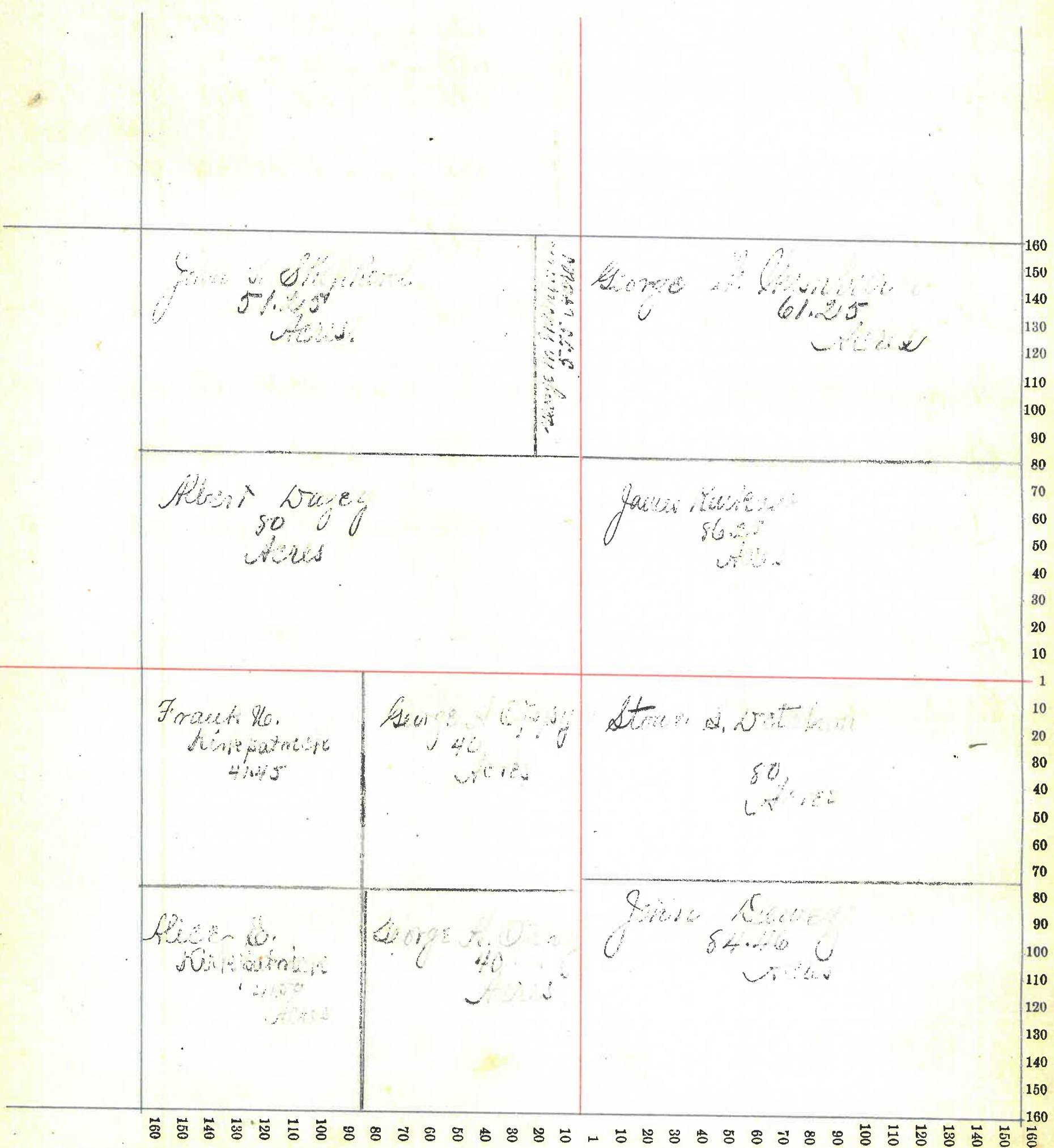
40

Section No. 4

Congressional Township No. 210 N, R. 5 W

Scale—Forty rods to an inch, or ten rods to a space, Congress Land, which is one mile square for a section.

Number of acres in this section, according to the United States Survey,.....



Montgomery County, Indiana, 1886.


Assessor's Plat-Book for Coal Creek Township, No. _____

NAMES OF OWNERS.	Number on Plat.	DESCRIPTION.	Section.	Township.	Range.	Acres.	Hundredths.	Value of Lands.	Value of Improvements.	Value of Lands and Improvements.
Shepherd Mary R Do		PX 1/4 th NE ⁴ 1/2 Acre NE ⁴	5	20	5	60		1800	900	2700
		1/2 Acre NE ⁴	"	"	"	20		520	15	535
Shepherd John S.		1/2 Acre NE ⁴	"	"	"	29	85	568	25	593
Carrigan Sarah Mary F Do		PX NE ⁴	"	"	"	65		1966	1705	3671
		SW ⁴	"	"	"	40		1200	40	1240
Dager Albert		PX E ²	"	"	"	15		457	25	482
Dager William J S Co		PX 1/4 th	"	"	"	42		852	40	892
		PX E ²	"	"	"	45	50	1001	540	1541
Dager Frank H.		E ²	"	"	"	50		1766	150	1916
Dager Francis E J Mc		PX 1/2	"	"	"	38		574	330	904
		PX E ²	"	"	"	34	50	759	10	769
Bible John C. H C		PX 1/2	"	"	"	5		400	5	405
		SW ⁴	"	"	"	39	50	897	25	922
Mc Daniel Sarah F		" NE ⁴	"	"	"	15	12	300	15	315
		NW ⁴	"	"	"	15	12	300	15	315
								529 90 11817 3825 15142		
	2133					45				

Section No. 5

Congressional Township No. 210 N., R. 57 E.

Scale—Forty rods to an inch, or ten rods to a space, Congress Land, which is one mile square for a section.
 Number of acres in this section, according to the United States Survey,



Montgomery County, Indiana, 1886.

Assessor's Plat-Book for Coal Creek Township, No. _____,

NAMES OF OWNERS.	Number on Plat.	DESCRIPTION.	Section.	Township.	Range.	Acres.	Hundredths.	Value of Lands.	Value of Improvements.	Value of Lands and Improvements.
Mc Daniel Sarah	PX	Nfr NE ⁴	6	20	5	5	100	5	105	
Bible John C.		NE ⁴ NE ⁴	"	"	"	40	900	20	920	
Do		NE ⁴ NE ⁴	"	"	"	20	400	10	410	
Livingstone D.etal		SE ⁴ NE ⁴	"	"	"	40	800	40	840	
Inslery Noah	Frac	Nfr	"	"	"	62	48	1835	400	2235
Clarkson James G		Nfr	"	"	"	55	20	1500	500	2000
Do			"	"	"	41	10	1025	40	1065
Clarkson Joseph			"	"	"	53	34	1559	70	1629
Do			"	"	"	46	66	1024	40	1064
Do			"	"	"	9		270		270
Bible Richard M	PX	Nfr ² SE ⁴	"	"	"	28	50	512	10	522
Do		Nfr ² SE ⁴	5	"	"					
Do		SE ⁴	6	"	"					
Do		NE ⁴	"	"	"	90	27	2010	60	2070
Do		SE ⁴	"	"	"	41	10	1027	60	1087
Bible Richard M. & Mary Bible		Nfr ² SE ⁴	5	"	"	23	35	465	5	470
Bible Richard M		Nfr ² SE ⁴	5	"	"	23	35	420	20	440
Do		SE ⁴	6	"	"					
Bible John P.		SE ⁴	"	"	"	49	55	891	20	911
						628	90	14739	1980	16719


2657

Section No. 6

Congressional Township No. 20 N., R. 5 W.

Scale—Forty rods to an inch, or ten rods to a space, Congress Land, which is one mile square for a section.

Number of acres in this section, according to the United States Survey,.....



Montgomery County, Indiana, 1886

Assessor's Plat-Book for Coal Creek Township, No. _____

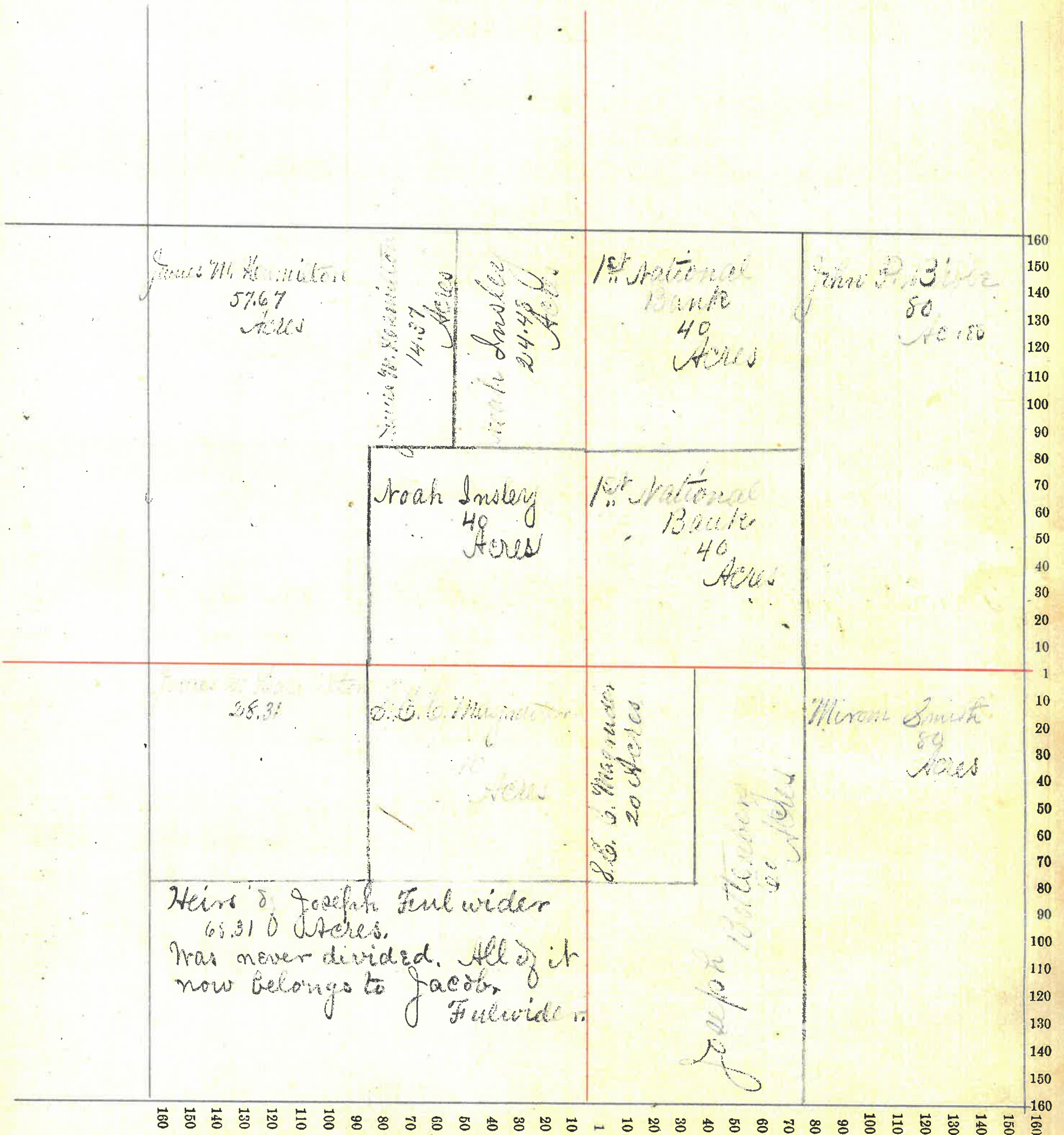
NAMES OF OWNERS.	Number on Plat.	DESCRIPTION.	Section.	Township.	Range.	Acres.	Hundredths.	Value of Lands.	Value of Improvements.	Value of Lands and Improvements.
Bible, John P.		E ² NE ⁴	7	20	5	90		2000	830	2580
Bank Natl National Co.		NW ⁴ NE ⁴	"	"	"	40		960	390	1330
		SW ⁴ NE ⁴	"	"	"	40		920	40	960
Lester, John Do		SE ⁴ NW ⁴	"	"	"	40		800	20	520
	PX	NE ⁴ NW ⁴	"	"	"	24	45	520	15	535
Hamilton, William Do Do	PX	NW ⁴ NW ⁴	"	"	"	57	67	1247	30	1297
	PX	SE ⁴ NW ⁴	"	"	"	14	37	318	5	313
	PX	NW ⁴ SW ⁴	"	"	"	28	31	623	300	923
Magruder, J.C.C. Do		NE ⁴ SW ⁴	"	"	"	40		800	40	840
	H ²	N ² W ² SE ⁴	"	"	"	20		360	150	510
Bottner, John Do	PX	N ² SE ⁴	"	"	"	60		1240	50	1290
Smith, Miriam Do		E ² SE ⁴	"	"	"	80		1440	80	1520
Fulwider, Joseph Do	"	N ² SW ⁴	"	"	"	15	94	346	10	356
	"	SE ⁴ SW ⁴	"	"	"	27	33	567	200	767
Fulwider, Jacob H. Do	"	N ² SW ⁴	"	"	"	4	16	84		84
	"	SE ⁴ SW ⁴	"	"	"	4	18	84	10	94
Fulwider, B. F. 2505	"	N ² SW ⁴	"	"	"	14	21	294	15	309
						590	65	12620	2185	14805
		2133			49					

Section No. 7

Congressional Township No. 210 N., R. 5 W.

Scale—Forty rods to an inch, or ten rods to a space, Congress Land, which is one mile square for a section.

Number of acres in this section, according to the United States Survey,.....



Montgomery County, Indiana, 1886

Assessor's Plat-Book for Coal Creek Township, No. _____

NAMES OF OWNERS.	Number on Plat.	DESCRIPTION.	Section.	Township.	Range.	Acres.	Hundredths.	Value of Lands.	Value of Improvements.	Value of Lands and Improvements.
Oppy John Jr		PX E ² NE ⁴ S	20	5	60		1530	400	1930	
Sayer William		PX W ² NE ⁴ "	"	"	30		540	20	560	
Sayer Alvert		SW ⁴ SE ⁴ "	"	"	39	54	800	10	810	
Sayer Frankie		SW ⁴ SE ⁴ "	"	"	40		800	20	820	
Bank National Co		SE ⁴ W ² NE ⁴ "	"	"	50		1310	50	1360	
		SW ⁴ SW ⁴ "	"	"	40		800	20	820	
Bike John P		W ² SW ⁴ "	"	"	30		1400	60	1460	
Strenfield Ida M		E ² SW ⁴ SW ⁴ "	"	"	40		800	220	1020	
Do		E ² SW ⁴ SW ⁴ "	"	"	40		800	50	850	
Patrick Anna A		PX E ² NE ⁴ "	"	"	20	35	600	20	620	
Do		PX E ² SE ⁴ "	"	"	14	12	250	5	255	
Patrick Frankie		PX E ² SE ⁴ "	"	"	20	10	400	5	405	
Patrick Mike		PX E ² SE ⁴ "	"	"	20	10	400	5	405	
Oppy Christopher J		PX E ² SE ⁴ "	"	"	20	65	260	20	280	
Do		PX SE ⁴ SW ⁴ "	"	"	6		105		105	
Wade Artemesa		" E ² SW ⁴ "	"	"	13	25	212	100	312	
Do		" E ² SW ⁴ "	"	"	66	25	1570	400	1970	
Petro Henry S.		NE ⁴ SW ⁴ "	"	"	40		800	100	900	
						640	36	13510	1535	15045

2110

Section No. 8

Congressional Township No. 20 N., R. 5 W.

Scale—Forty rods to an inch, or ten rods to a space, Congress Land, which is one mile square for a section.
 Number of acres in this section, according to the United States Survey,.....

John P. Bible 80 Acres	Antanasa Wade 13.25 Acres	William Dagg 30 Acres	Moah J. Oppy 60 Acres	Celia H. Kirkpatrick 20.05 Acres
	Antanasa Wade 6.25 Acres	1st National Bank 50 Acres		
1st National Bank 40 Acres	Laura Petre 640 Acres	Albert Dagg 39.54 Acres	Frank H. Kirkpatrick 20.10 Acres	Celia H. Kirkpatrick 14.12 Acres
			Acres 8 Kirkpatrick 20.10	
Lia M. Arenfield 540 Acres	Ida M. Arenfield 40 Acres	Frank H. Dagg 40 Acres	Christopher J. Oppy 20.65 Acres	

Montgomery County, Indiana, 1886

Assessor's Plat-Book for Coal Creek Township, No. _____

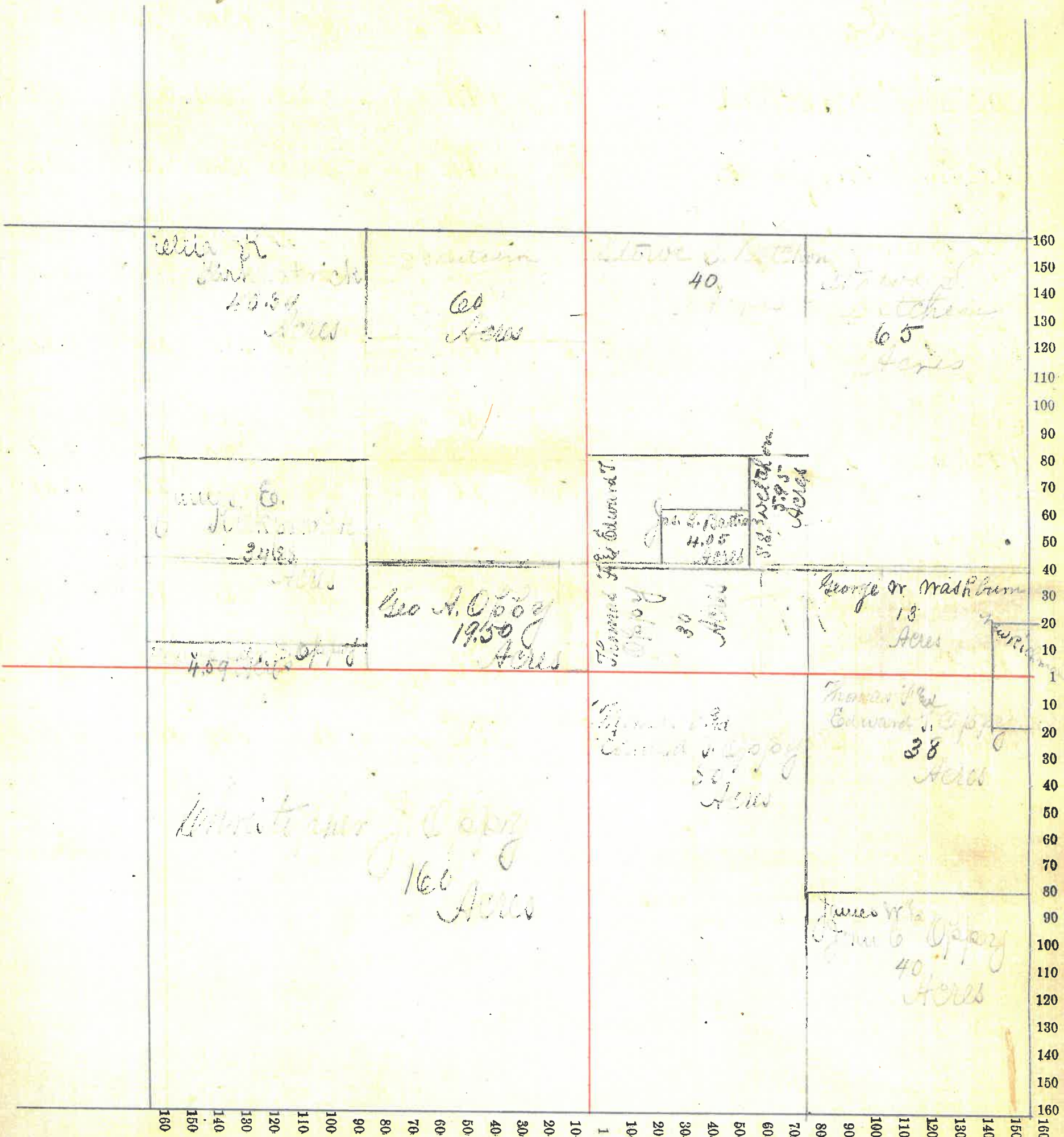
NAMES OF OWNERS.	Number on Plat.	DESCRIPTION.	Section.	Township.	Range.	Acres.	Hundredths.	Value of Lands.	Value of Improvements.	Value of Lands and Improvements.	
Detchon Stowes	PX	E ²	NE ⁴	9	20	5	65	1575	75	1650	
Do		NE ⁴	NE ⁴	"	"	"	40	750	10	760	
Do	"	E ²	NE ⁴	"	"	"	5	95	105	115	
Do	"		NE ⁴	"	"	"	60	1200	35	1235	
Kirkpatrick Celia K.	"	E ²	NE ⁴	"	"	"	40	34	1080	500	1580
Kirkpatrick James E.	"	E ²	NE ⁴	"	"	"	34	88	1040	30	1070
Oppy Christopher J.	"	E ²	NE ⁴	"	"	"	4	59	104		104
Do	"		SE ⁴	"	"	"	160	4430	700	5130	
Oppy Geo. A.	Send	E ²	NE ⁴	"	"	"	19	50	585	345	930
Oppy Thomas F.		E ²	SE ⁴	"	"	"	80	1760	40	1800	
Ed. Edward T. Oppy	PX	E ²	NE ⁴	"	"	"	30	700	240	940	
Do	"		SE ⁴	"	"	"	38	1026	25	1051	
Oppy James H.			SE ⁴	"	"	"	40	880	30	910	
Ed. John W. Oppy			SE ⁴	"	"	"	40	880	30	910	
Bastian James S.	PX	E ²	NE ⁴	"	"	"	4	05	100	225	325
Washburn Geo. H.	"	E ²	NE ⁴	"	"	"	13	290	300	690	
13) 390 L											
						695	31	15725	2565	18290	
		2472									53

Section No. 9

Congressional Township No. 20 N, R. 5 W

Scale—Forty rods to an inch, or ten rods to a space, Congress Land, which is one mile square for a section.

Number of acres in this section, according to the United States Survey,.....

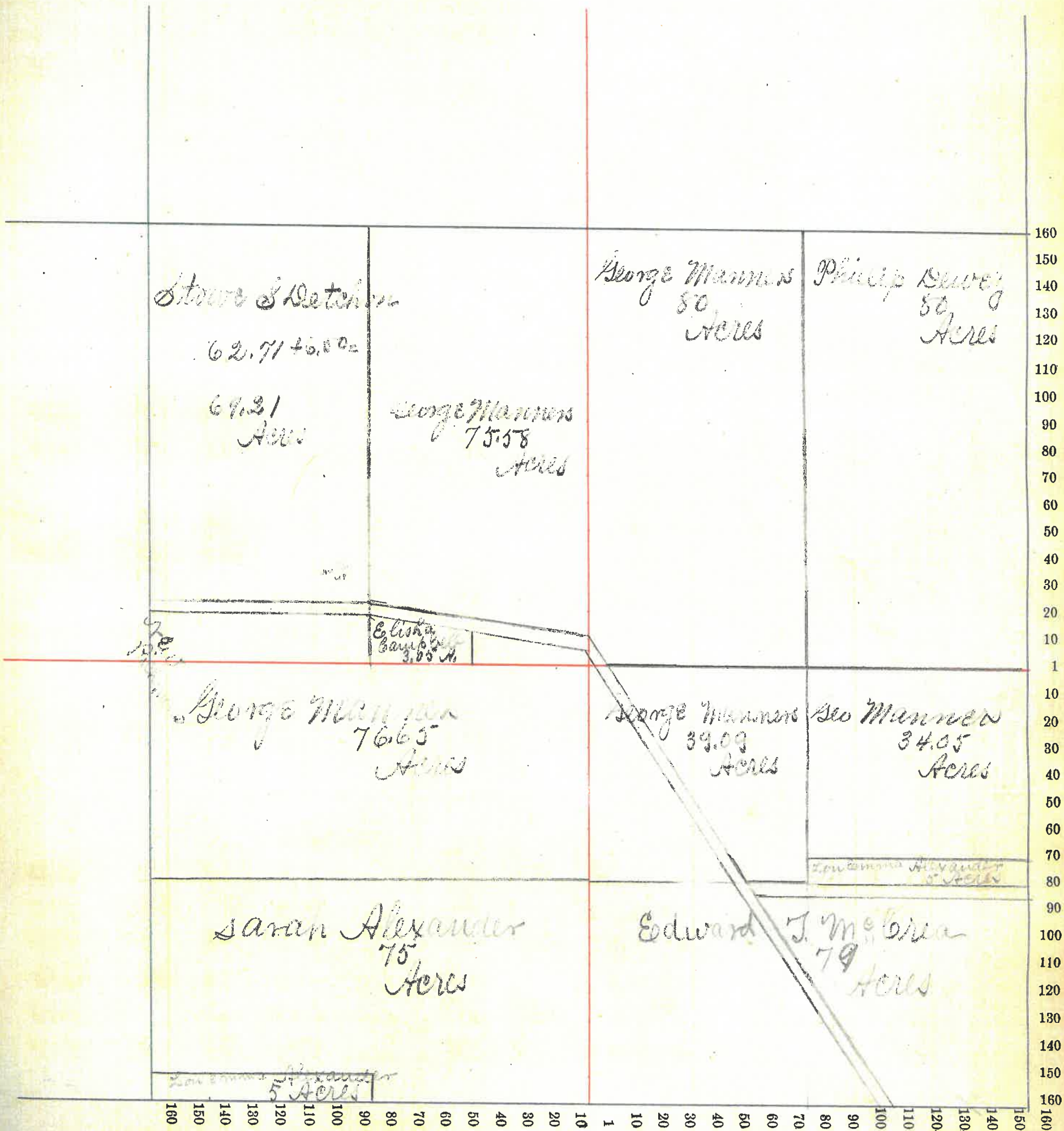


Section No. 10

Congressional Township No. 20 N., R. 5 W.

Scale—Forty rods to an inch, or ten rods to a space, Congress Land, which is one mile square for a section.

Number of acres in this section, according to the United States Survey,.....



Montgomery County, Indiana, 1886


Assessor's Plat-Book for Coal Creek Township, No. _____

NAMES OF OWNERS.	Number on Plat.	DESCRIPTION.	Section.	Township.	Range.	Acres.	Hundredths.	Value of Lands.	Value of Improvements.	Value of Lands and Improvements.	
Montgomery Isaac		E ²	N ⁶	11	20	5	79	54	1170	25	1195
Do		N ²	N ⁶	"	"	"	79	55	2146		2146
Do	PX	N ²	S ⁶	"	"	"	60	18	1350	25	1375
Do	"	E ²	S ⁶	"	"	"	14	54	290	75	365
Sweans Charles			N ¹⁴	"	"	"	160		3150	500	3650
Alexander Lou Emma		N ² N ⁴	S ¹⁴	"	"	"	20		400	10	410
Do	PX	S ¹⁴	S ¹⁴	"	"	"	5		100		100
Cook Thomas			S ¹⁴	"	"	"	37	78	755	20	775
Coombs Joseph		N ²	S ¹⁴	"	"	"	2	22	42		42
Dewey Solomon		E ⁴	S ¹⁴	"	"	"	10	24	225	10	235
Do		N ²	S ⁶	"	"	"	5		110	5	115
Dewey Mary A.		N ²	S ¹⁴	"	"	"	5	50	115	5	120
Do	Send	N ²	S ⁶	"	"	"	15		320	15	335
Kirkpatrick C. L.			S ¹⁴	"	"	"	5		100		100
Tribby James H.		N ²	S ¹⁴	12	"	"					
Do		E ²	S ⁶	11	"	"	59		1276	95	1371
Tribby Mary L.		N ²	S ¹⁴	12	"	"					
Do		E ²	S ⁶	11	"	"	33		877	150	1027
Burris W. H.		E ² N ¹⁴	S ¹⁴	"	"	"	12	24	245	10	255
Do	N End	E ²	S ¹⁴	"	"	"	28	55	627	100	727
Do	PX	E ² N ¹⁴	S ¹⁴	"	"	"	5	75	115	5	120
Do	N End	E ²	S ¹⁴	"	"	"	14	28	285	50	335
Do	PX	E ² N ¹⁴	S ¹⁴	"	"	"	2	04	40		40
Do	N End	E ² N ¹⁴	S ¹⁴	"	"	"	5	81	120	5	125
							660	22	13888	1105	14993

Section No. 11

Congressional Township No. 20 N., R. 5 W.

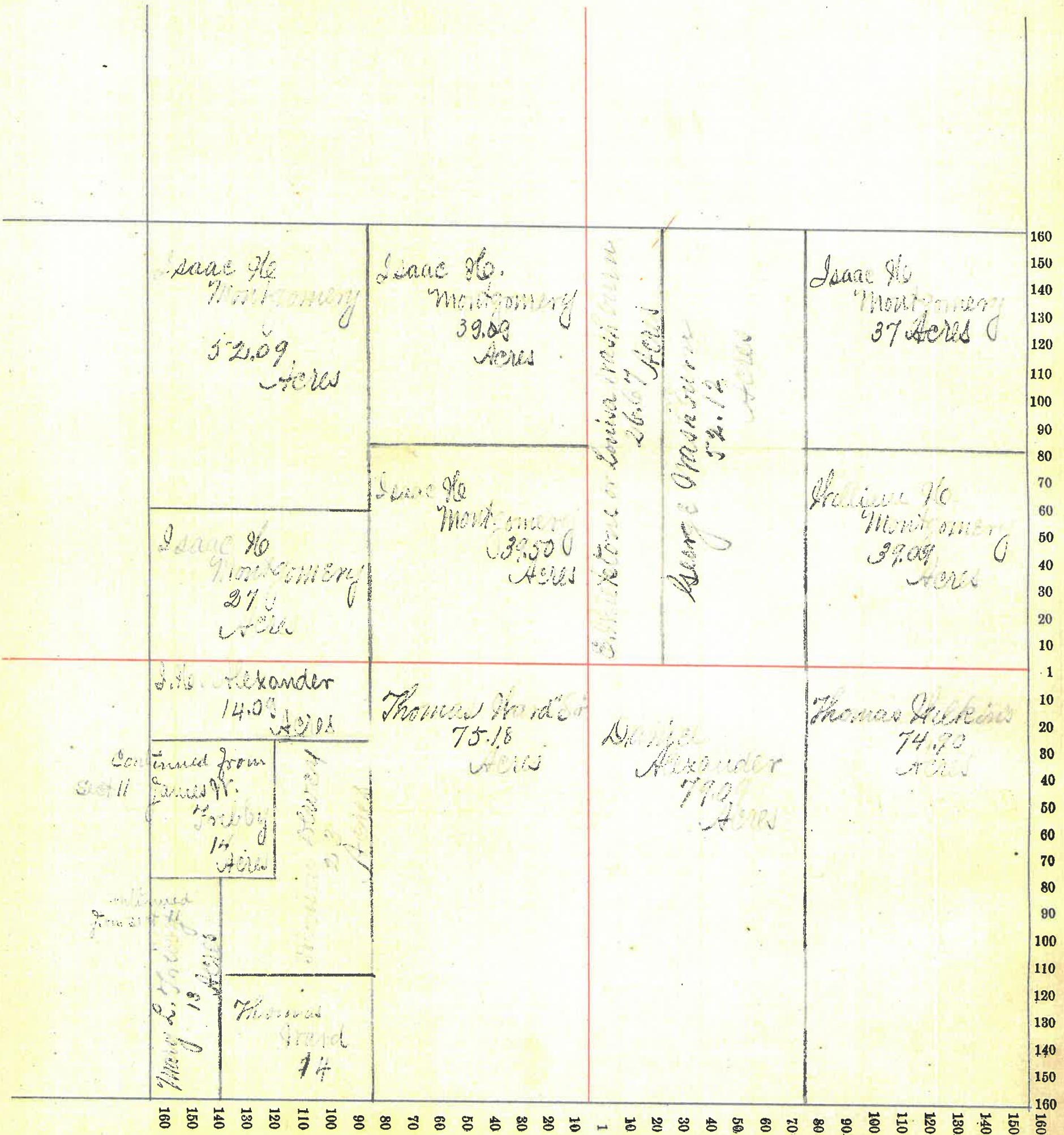
Scale—Forty rods to an inch, or ten rods to a space, Congress Land, which is one mile square for a section.
Number of acres in this section, according to the United States Survey,



Section No. 12

Congressional Township No. 20 N., R. 5 W.

Scale—Forty rods to an inch, or ten rods to a space, Congress Land, which is one mile square for a section.
 Number of acres in this section, according to the United States Survey,.....



Montgomery County, Indiana, 1886.

Assessor's Plat-Book for Coal Creek Township, No. _____

NAMES OF OWNERS.	Number on Plat.	DESCRIPTION.	Section.	Township.	Range.	Acres.	Hundredths.	Value of Lands.	Value of Improve-ments.	Value of Lands and Improvements.
David Thomas	PX	NE ^{1/4}	20	5	149 80	4100	700	4800		
Do	PX	SW ^{1/4}	"	"	149 80	4490	200	4690		
Do	PX	SE ^{1/4}	"	"	149 80	4490	100	4590		
David Thomas		W ² SE ^{1/4}	"	"	80	1840	100	1940		
Wilson James		NE ^{1/4} SE ^{1/4}	"	"	40	920	100	1020		
Tomlinson Mary		SE ^{1/4} NE ^{1/4}	"	"	40	900	40	940		
						60940	16740	1240	17980	

2767

2766

61


Section No. 13

13

Congressional Township No. 210 N., R. 5 W.

Scale—Forty rods to an inch, or ten rods to a space, Congress Land, which is one mile square for a section.

Number of acres in this section, according to the United States Survey,



Montgomery County, Indiana, 1886

Assessor's Plat-Book for Coal Creek Township, No. _____

NAMES OF OWNERS.	Number on Plat.	DESCRIPTION.	Section.	Township.	Range.	Acres.	Hundredths.	Value of Lands.	Value of Improvements.	Value of Lands and Improvements.	
Ward Thomas Sr. Co		E ²	NE ⁴	14	20	5	81	50	2445	540	2985
		E ²	SE ⁴	"	"	"	81	50	2445	100	2545
Ward Thomas Jr. Co Co	PX		SW ⁴	"	"	"	31		713	170	883
	PX		SW ⁴	"	"	"	15		375	10	385
	X ²	W ²	SW ⁴	"	"	"	40		570	210	5210
Wickers Quinton Co	PX	E ²	SW ⁴	"	"	"	20		360	10	370
		W ²	NE ⁴	"	"	"	80		2000	190	2190
Cook James Co Co		SW ⁴	SW ⁴	"	"	"	40		1150	600	1720
		W ² E ²	SW ⁴	"	"	"	40		550	20	900
			SW ⁴	"	"	"	49		1425	40	1465
Alexander Daniel		SW ⁴	SW ⁴	"	"	"	40		500	40	540
Cook Thomas		W ² E ² E ²	SW ⁴	"	"	"	20		400	10	410
James George W. Co Co	PX		SW ⁴	"	"	"	68		1700	400	2100
	W ²	W ²	SE ⁴	"	"	"	40		925	20	945
							64	6	16389	2170	18559
						646		16389	2170	18559	

25.72

25.81

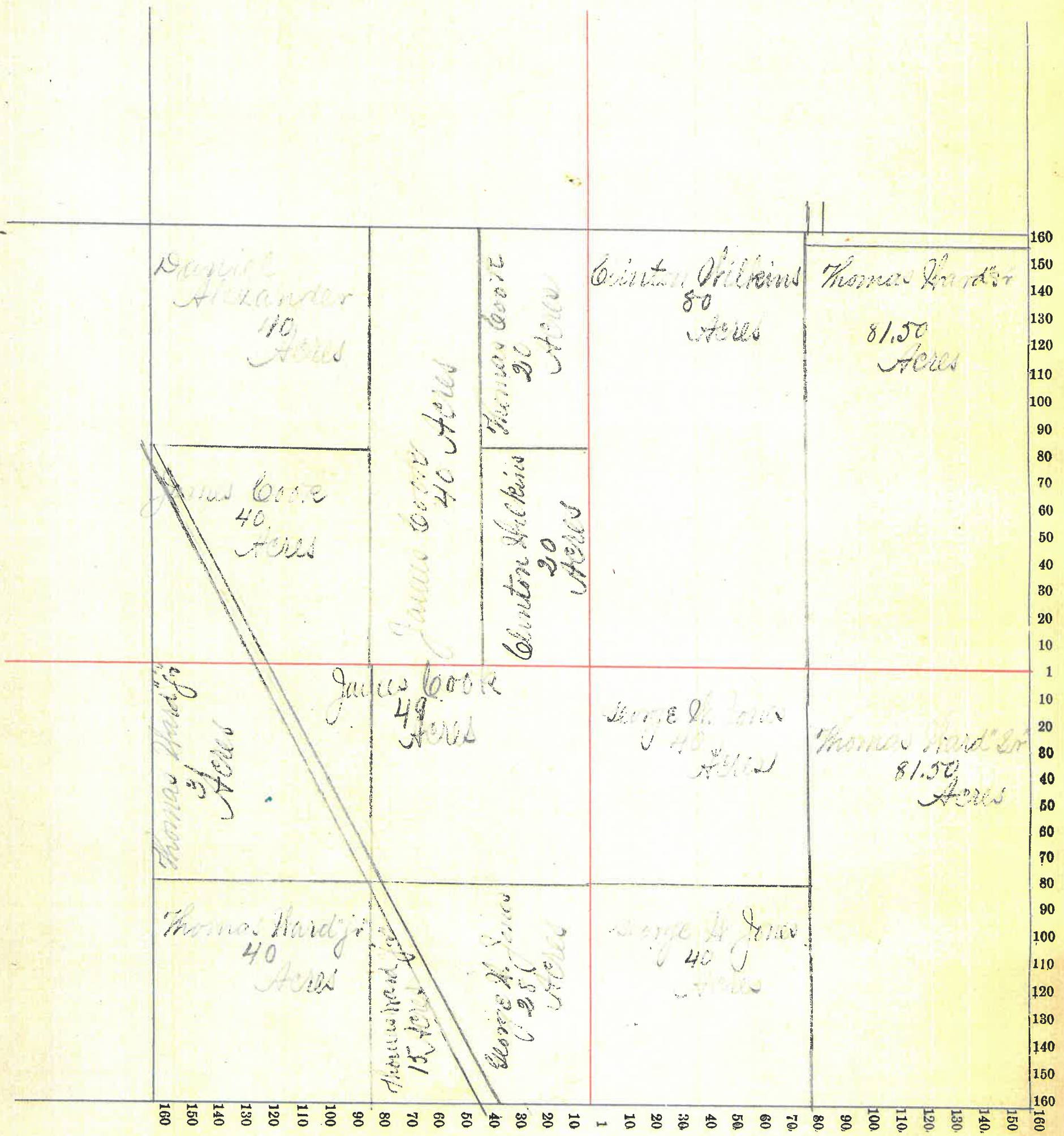
63

Section No. 14.

Congressional Township No. 20 N., R. 5 W.

Scale—Forty rods to an inch, or ten rods to a space, Congress Land, which is one mile square for a section.

Number of acres in this section, according to the United States Survey,



Montgomery County, Indiana, 1886.

Assessor's Plat-Book for Coal Creek Township, No. _____,

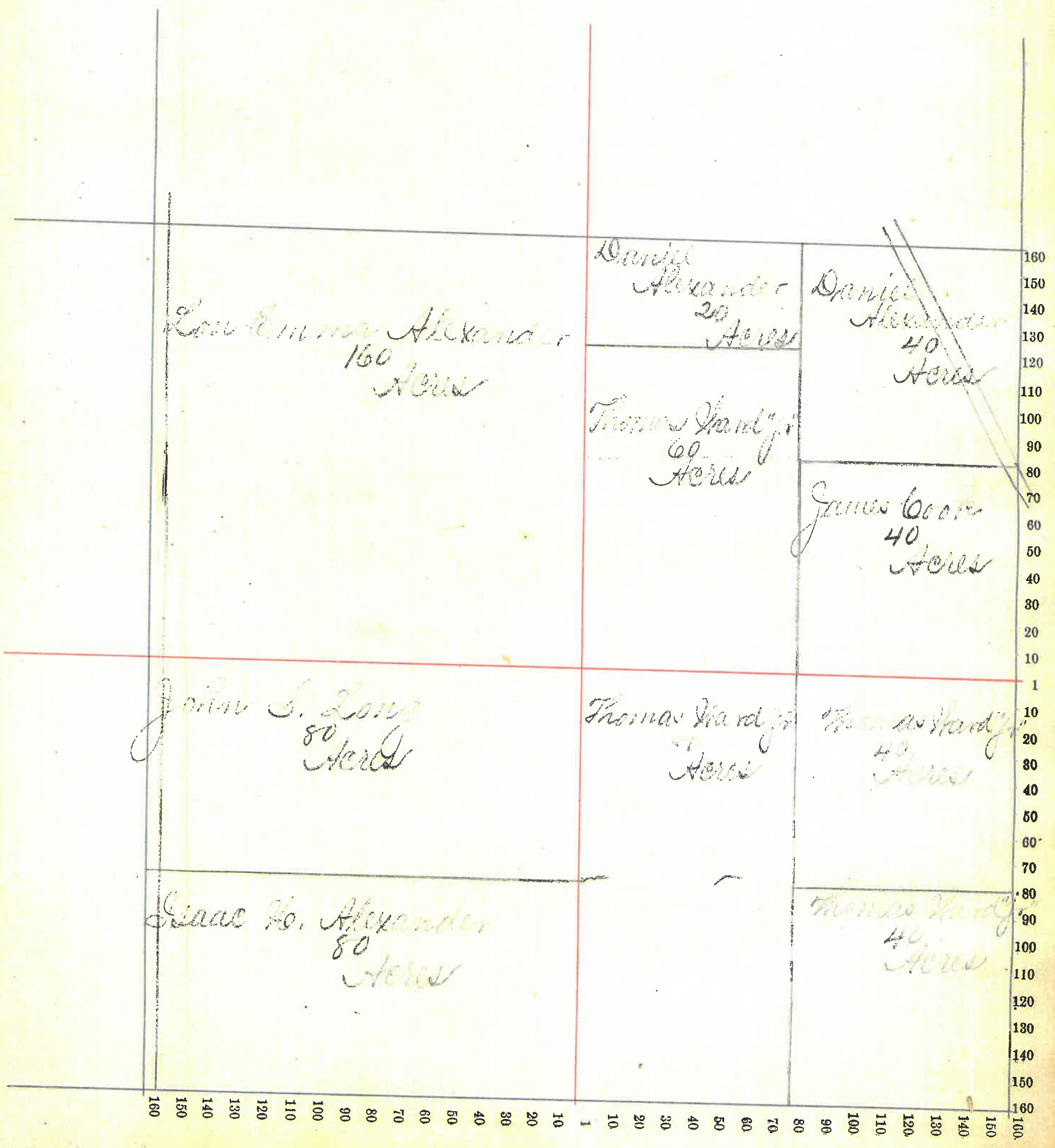
NAMES OF OWNERS.	Number on Plat.	DESCRIPTION.	Section.	Township.	Range.	Acres.	Hundredths.	Value of Lands.	Value of Improvements.	Value of Lands and Improvements.
Alexander Smith Do	PX	W ²¹	NE ⁴	15	30	5	20	500	20	520
		NE ⁴	NE ⁴	"	"	"	40	1120	237	1357
Alexander Lou Emma			NE ⁴	"	"	"	160	2880	50	2930
Alexander Smith	S ²¹		SW ⁴	"	"	"	30	1760	50	1810
Coon James			SE ⁴	NE ⁴	"	"	40	1000	75	1075
Hard Thomas Do Do Do	PX	W ²¹	NE ⁴	"	"	"	60	1200	50	1250
		NE ⁴	SE ⁴	"	"	"	40	1000	40	1040
		SE ⁴	SE ⁴	"	"	"	40	760	40	800
		W ²¹	SE ⁴	"	"	"	80	2080	80	2160
Long John S.			NE ⁴	SW ⁴	"	"	80	1760	154	1914
							640	14060	796	14856
						640	14060	796	14856	
		2196			65					

2321

Section No. 15.

Congressional Township No. 20 N., R. 5 W.

Scale—Forty rods to an inch, or ten rods to a space, Congress Land, which is one mile square for a section.
Number of acres in this section, according to the United States Survey,.....

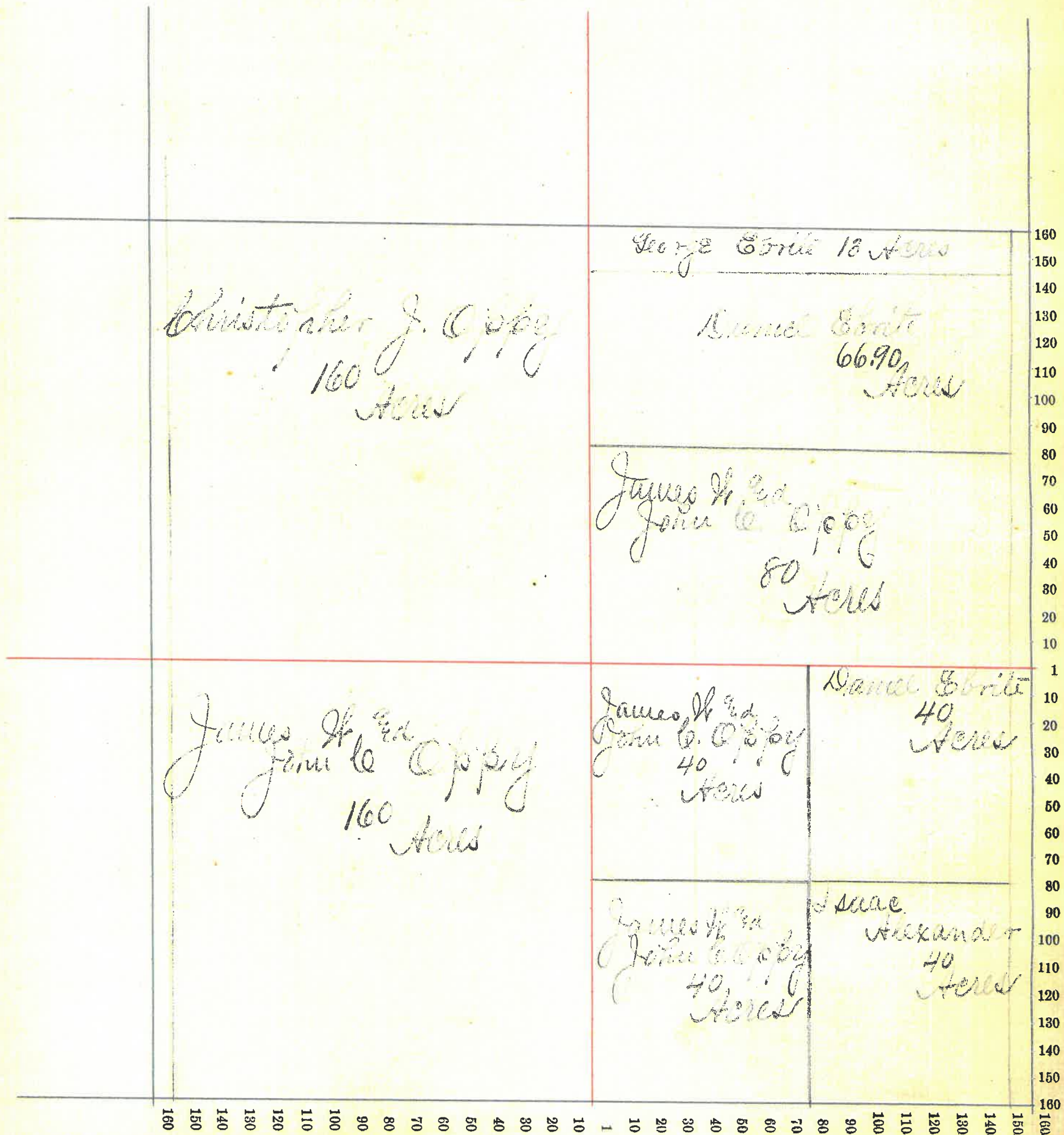


Section No. 16.

Congressional Township No. 20 N., R. 5 W.

Scale—Forty rods to an inch, or ten rods to a space, Congress Land, which is one mile square for a section.

Number of acres in this section, according to the United States Survey,.....



Montgomery County, Indiana, 1886.

Assessor's Plat-Book for Coal Creek Township, No. _____

NAMES OF OWNERS.	Number on Plat.	DESCRIPTION.	Section.	Township.	Range.	Acres.	Hundredths.	Value of Lands.	Value of Improvements.	Value of Lands and Improvements.
Oppy Christopher		N ²¹ E ²¹ Sec 17	17	20	5	40		800	30	820
Oppy Mary J.		N ²¹ S ²¹ Sec 17	"	"	"	20		400	10	410
Wassall Mary J.		E ²¹ S ²¹ Sec 17	"	"	"	80		1728	80	1808
Do Do		E ²¹ S ²¹ Sec 17	"	"	"	19	54	340	10	400
Oppy John H.		N ²¹ S ²¹ Sec 17	"	"	"	71	01	1416	50	1466
Clough Buford	PX	E ²¹ N ²¹ Sec 17	"	"	"	78	79	1732	245	2025
Smith Miron	PX	N ²¹ S ²¹ Sec 17	"	"	"	81	40	1700	200	1900
Morris Nelson		E ²¹ S ²¹ Sec 17	"	"	"	80		1707	75	1802
Morris John N.	PX	N ²¹ S ²¹ Sec 17	"	"	"					
Do	PX	N ²¹ S ²¹ Sec 17	"	"	"	52	50	1020	30	1040
Red J. F. "etal"	PX	N ²¹ S ²¹ Sec 17	"	"	"	16	75	363	30	413
Koyers Samuel B.	PX	N ²¹ S ²¹ Sec 17	"	"	"	11	35	347	150	397
Doren Martha	PX	N ²¹ S ²¹ Sec 17	"	"	"	36		1176	150	1326
Foster Drusella	PX	N ²¹ S ²¹ Sec 17	"	"	"	314		538	30	548
						639	24	13233	1130	14363
	2467	69				639	24	13233	1130	14363

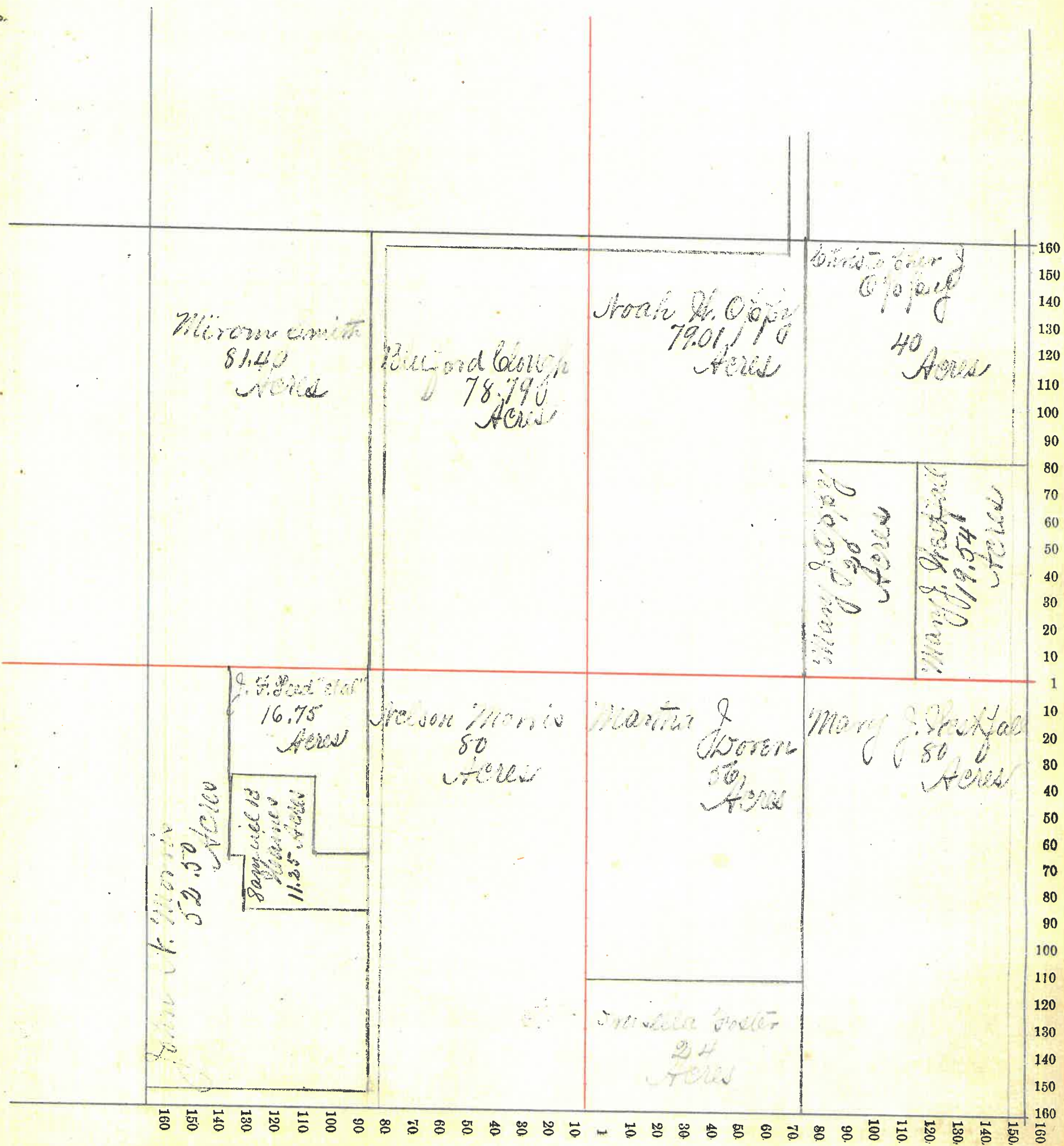
2244

2244

Section No. 17.

Congressional Township No. 20 N, R. 5 W.

Scale—Forty rods to an inch, or ten rods to a space, Congress Land, which is one mile square for a section.
Number of acres in this section, according to the United States Survey,.....



Montgomery County, Indiana, 1886.

Assessor's Plat-Book for Coal Creek Township, No. _____

NAMES OF OWNERS.	Number on Plat.	DESCRIPTION.	Section.	Township.	Range.	Acres.	Hundredths.	Value of Lands.	Value of Improve-ments.	Value of Lands and Improvements.	
Smith Mirorn		E ²	NE ⁴	18	20	5	79	01	1832	600	2432
Bottleberg Joseph	PX	W ²	NE ⁴	"	"	"	28	79	836	870	1636
Dager John C.	PX	W ²	NE ⁴	"	"	"	40		518	55	873
Conantton Abraham		S ²	NE ⁴	"	"	"	78	18	1354	57	1404
Swey David H.	PX	W ²	SW ⁴	"	"	"	39	61	870	85	955
Do	PX	SW ⁴	SW ⁴	"	"	"	14	09	247	10	257
Ross Stephen	PX	E ²	SW ⁴	"	"	"	40		840	35	875
Do	PX	E ²	SW ⁴	"	"	"	11	39	242	57	292
Chapell John	PX	E ²	SW ⁴	"	"	"	10		200		200
Shuey David		SE ²	SW ⁴	"	"	"	8		176		176
Shuey William	PX	E ²	SW ⁴	"	"	"	10		200	5	205
Brown Samuel	PX	W ²	SE ⁴	"	"	"	39	39	840	340	1180
Kirk Patrick Jacob		E ²	SE ⁴	"	"	"	40		720		720
Clarkson Joseph		W ²	SE ⁴	"	"	"	20		360		360
Razor William H.	PX	E ²	SE ⁴	"	"	"	20		400	10	410
Razor Elizabeth		SE ⁴	SE ⁴	"	"	"	40		867	190	1057
Fulwider B. F.		W ²	SW ⁴	"	"	"	4	38	95		95
Fulwider Jacob		W ²	SW ⁴	"	"	"	40		1000	500	1500
Do		W ²	SW ⁴	"	"	"	2	20	52		52
Fulwider Joseph		W ²	SW ⁴	"	"	"	8	33	168		168
							583	37	12139	2730	14869

2543

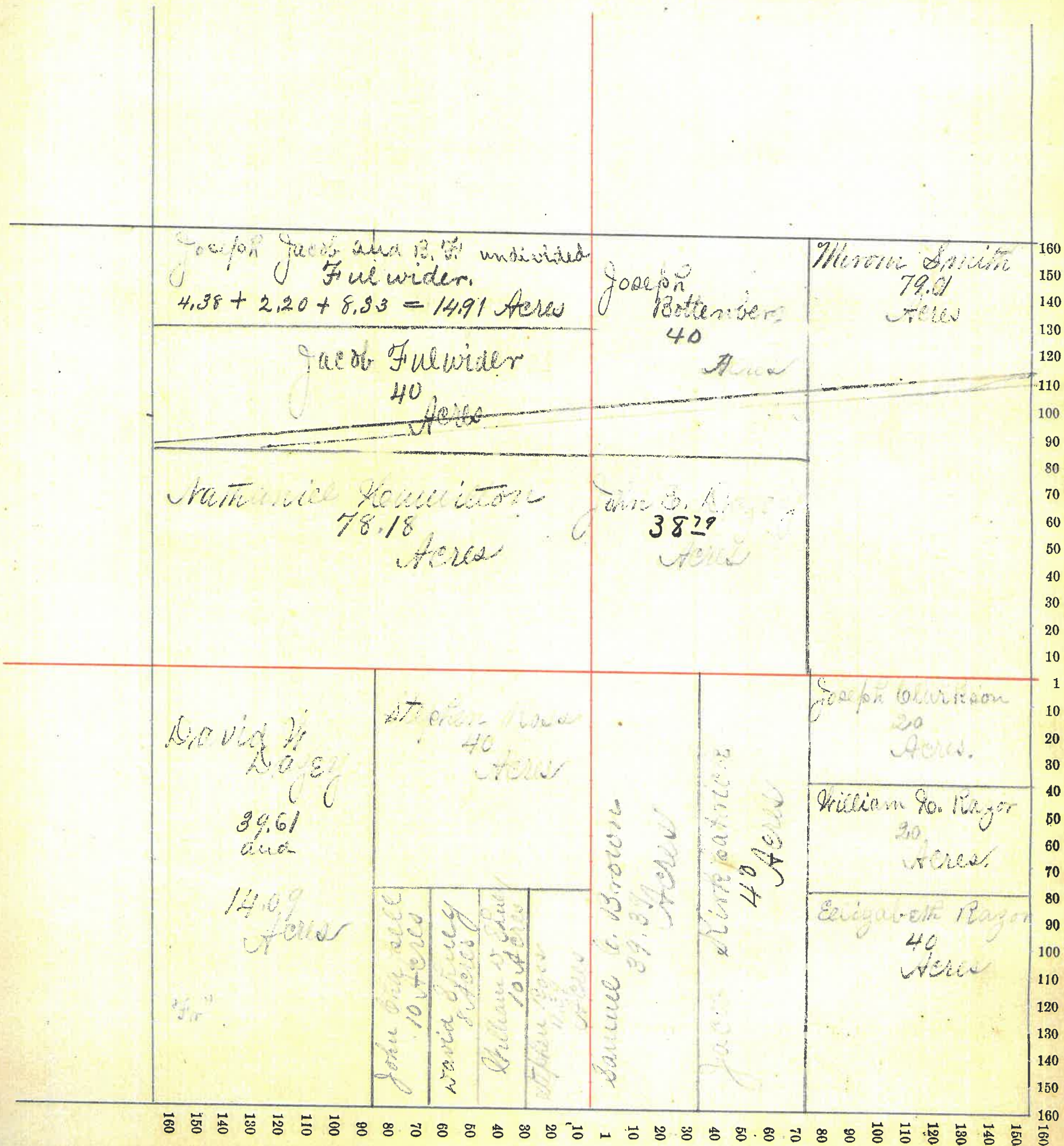
2078

71

Section No. 18.

Congressional Township No. 20 N., R. 5 W.

Scale—Forty rods to an inch, or ten rods to a space, Congress Land, which is one mile square for a section.
 Number of acres in this section, according to the United States Survey,.....



Montgomery County, Indiana, 1886.

Assessor's Plat-Book for Coal Creek Township, No. _____

NAMES OF OWNERS.	Number on Plat.	DESCRIPTION.	Section.	Township.	Range.	Acres.	Hundredths.	Value of Lands.	Value of Improvements.	Value of Lands and Improvements.
Crough, Brewster		NE ⁴ NE ⁴	19	30	5	20		360	15	375
Harris, Louisa		NE ⁴ NE ⁴	"	"	"	20		380	50	430
Dager, Chas. A	2	E ² NE ⁴	"	"	"	40		920	600	1520
Do		E ² SE ⁴	"	"	"	80		1760	50	1810
Do		E ² NW ⁴ SE ⁴	"	"	"	20		400	20	420
Do		E ² SW ⁴ SE ⁴	"	"	"	20		360	15	375
Do		NE ⁴ NE ⁴	"	"	"	5		70	5	75
Kemper, William		W ² NE ⁴	"	"	"	10		200	50	250
Mitchell, Jonathan		NE ⁴	"	"	"	10		200	5	205
Do		W ² NW ⁴ SE ⁴	"	"	"	5		55	5	60
Wilson, James		W ² NE ⁴	"	"	"	15		247	50	297
Mitchell, Mary		E ² SE ⁴ SW	"	"	"	17		389	125	414
Mitchell, Annie M		W ² SW ⁴ SE ⁴	"	"	"	20		360	100	460
Quinn, John		NE ⁴ SW ⁴	"	"	"	40		800	20	820
Mehary, Isaac A		W ² NE ⁴	"	"	"	40		765		765
Transey, Ebenezer		SE ⁴ NW	"	"	"	5		100	60	160
Crouch, Matthew		NE ⁴ NW	"	"	"	40		870	170	1040
Do		SE ⁴ NW	"	"	"	15		305	15	320
Do		W ² NW	"	"	"	36		520	30	550
Do		SE ⁴ NW	"	"	"	30		360	10	370
Kilbrite, Henry P.		W ² SW	"	"	"	17		306	30	336
Shorn, Benjamin		W ² NW	"	"	"	27	26	486	10	496
Hunkett, Rebecca		SE ⁴ SW	"	"	"	7		112	40	152
Bible, Sarah F.		W ² SW	"	"	"	28		570	210	780
Kemper, Nelson		NW ⁴ SE ⁴	"	"	"	15		310	30	340
Kilbrite, John R.		W ² SW	"	"	"	17		340	10	350
Kilbrite, John & Mary		SE ⁴ SW	"	"	"	10		110		110

589 36 11325 1595 12920


2159

Section No. 19

Congressional Township No. 20 N., R. 5 W.

Scale—Forty rods to an inch, or ten rods to a space, Congress Land, which is one mile square for a section.

Number of acres in this section, according to the United States Survey,.....



Montgomery County, Indiana, 1886.

Assessor's Plat-Book for Coal Creek Township, No. _____


NAMES OF OWNERS.	Number on Plat.	DESCRIPTION.	Section.	Township.	Range.	Acres.	Hundredths.	Value of Lands.	Value of Improve-ments.	Value of Lands and Improvements.	
Alexander Isaac H ^o		N End E ²¹ NE ⁴	21	"	"	10		180	5	185	
Detchon Lewis		S End E ²¹ NE ⁴	"	"	"	30		420	15	465	
DO		E side SW ⁴ NE ⁴	"	"	"	10		200	5	205	
DO		SE ⁴ NE ⁴	"	"	"	40		800	30	830	
DO		E ²¹ NW ⁴ NE ⁴	"	"	"	20		400	10	410	
Oliver Thomas F.		RX H ²¹ NE ⁴	"	"	"	50		945	15	960	
Pa Edward		NW ⁴	"	"	"	160		3200	180	3380	
Washburn George H.		E ²¹ SE ⁴	"	"	"	80		1440	80	1520	
DO		RX E ²¹ SW ⁴	"	"	"	40		720	40	760	
DO		SW ⁴ SE ⁴	"	"	"	40		720	40	760	
DO		SE ⁴ SW ⁴	"	"	"	40		720	20	740	
DO		NW ⁴ SE ⁴	"	"	"	40		800	20	820	
Haywood Thomas J.		" H ²¹ SW ⁴	"	"	"	24 27		432		432	
Bunnell James A.		" H ²¹ SW ⁴	"	"	"	15 70		280	15	295	
Bunnell Thomas H.		" H ²¹ SW ⁴	"	"	"	35 80		700	60	760	
								635 77	11987	535	12522
								1884			77

Section No. 211

21

Congressional Township No. 20 N, R. 5 W

Scale—Forty rods to an inch, or ten rods to a space, Congress Land, which is one mile square for a section.
 Number of acres in this section, according to the United States Survey,.....



Montgomery County, Indiana, 1886

Assessor's Plat-Book for Coal Creek Township, No. _____

NAMES OF OWNERS.	Number on Plat.	DESCRIPTION.	Section.	Township.	Range.	Acres.	Hundredths.	Value of Lands.	Value of Improvements.	Value of Lands and Improvements.
Hard Thomas J ^r		E ²¹	NE ²²	"	5	80		2080	80	2160
Dashburn Geo D ^r		PX	NE ²¹	"	"	70		1610	35	1645
DO		W ²²	SW ²¹	"	"	80		1680	40	1720
DO		Acud E ²¹	SW ²¹	"	"	60		1080	50	1130
DO		Acud W ²²	SE ²¹	"	"	60		1440	30	1470
DO		S ²²	SE ²¹	"	"	20		440	10	450
DO		Acud W ²²	SE ²¹	"	"	20		460	10	470
DO		PX	NE ²¹	"	"	10		230	5	235
Foster Thomas M.		E ²¹	NE ²¹	"	"	80		1800	325	2125
DO		N ²¹	NE ²¹	"	"	40		800	40	840
Kornbarger Abraham		SW ²¹	NE ²¹	"	"	40		730	20	750
Bennett Stephen		NE ²¹	SE ²¹	"	"	40		800	100	900
Miers John R. & Leander Tribby		S ²¹	SE ²¹	"	"	40		960	30	990
						640		14100	775	14875

23, 24


2208

79

Section No. 22

Congressional Township No. 20 N, R. 5 W

Scale—Forty rods to an inch, or ten rods to a space, Congress Land, which is one mile square for a section.
Number of acres in this section, according to the United States Survey,.....



Montgomery County, Indiana, 1886

Assessor's Plat-Book for Coal Creek Township, No. _____

NAMES OF OWNERS.	Number on Plat.	DESCRIPTION.	Section.	Township.	Range.	Acres.	Hundredths.	Value of Lands.	Value of Improvements.	Value of Lands and Improvements.
Hard Thomas Sr		E ² NE ²	23	20	5	80	1640	50	1720	
Hard Thomas Jr		PK NW	"	"	"	143	4230	143	4381	
Jones George W		N ² W ² NE ²	"	"	"	40	880	20	900	
DO		PK NW	"	"	"	13	400	5	405	
Myers John K		S ² W ² NE ²	"	"	"	40	880	40	920	
u Leaudy Tribby		PK NW	"	"	"	3	60	78	78	
DO		NW SE	"	"	"	40	880	240	1120	
Wilson Theodore W		E ² NE ² SW	"	"	"	40	920	40	960	
DO		S ² NW SE	"	"	"	20	400	250	650	
Wilson Sarah		S ² SW	"	"	"	80	1900	330	2230	
DO		W ² SE	"	"	"	20	430	20	450	
Pierce John A		E ² NW SE	"	"	"	20	480	170	650	
DO		NE SE	"	"	"	40	800	40	840	
Buckles Lafayette		S ² SE SW	"	"	"	40	880	60	940	
DO		E ² W ² SE	"	"	"	20	360	10	370	
						640	15166	1448	16614	

2595

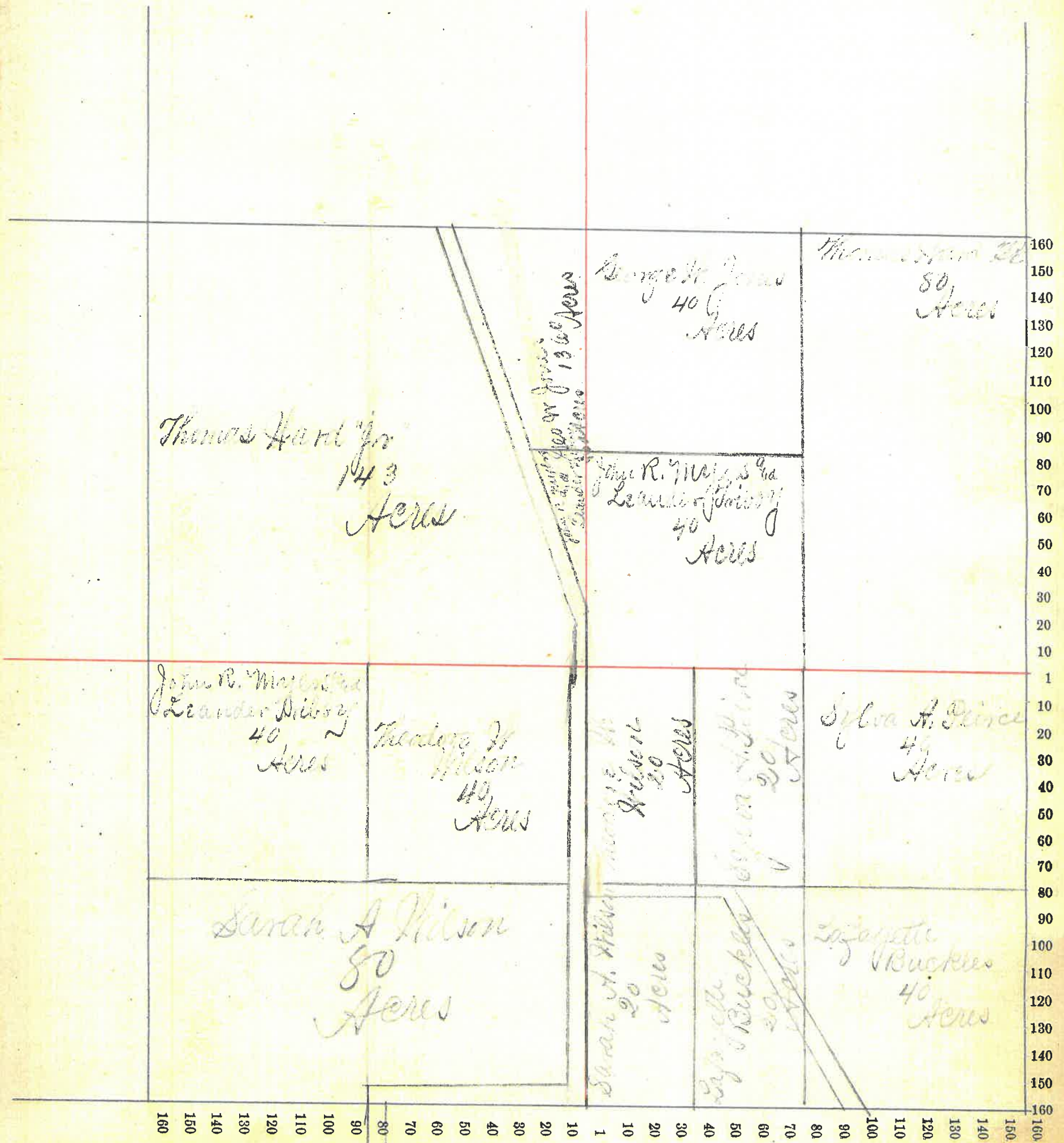
2569

81

Section No. 213

Congressional Township No. 20 N., R. 5 W.

Scale—Forty rods to an inch, or ten rods to a space, Congress Land, which is one mile square for a section.
Number of acres in this section, according to the United States Survey,



Montgomery County, Indiana, 1886.

Assessor's Plat-Book for Coal Creek Township, No. _____,

NAMES OF OWNERS.	Number on Plat.	DESCRIPTION.	Section.	Township.	Range.	Acres.	Hundredths.	Value of Lands.	Value of Improvements.	Value of Lands and Improvements.
Tomlinson Henry		E ²¹ NE ²⁰	20	20	5	80		1680	40	1720
David Thomas		W ²¹ NE ²⁰	"	"	"	80		1440	80	1520
David Thomas	197	NW ²¹	"	"	"	152	76	2750	225	2975
Pierce James B.	N ²¹	W ²¹ NW ²¹	"	"	"	40		760	40	800
Shilling Sarah	W ²¹	W ²¹ NW ²¹	"	"	"	40		520		520
Appleby Warren		E ²¹ SE ²¹	"	"	"	80		1760	70	1830
150		SE ²¹	"	"	"	160		3178	80	3258
						632	76	12388	535	12923

20.57


1907

Section No. 214

Congressional, Township No. 210 N., R. 5 W.

Scale—Forty rods to an inch, or ten rods to a space, Congress Land, which is one mile square for a section.

Number of acres in this section, according to the United States Survey, _____



Montgomery County, Indiana, 1886.

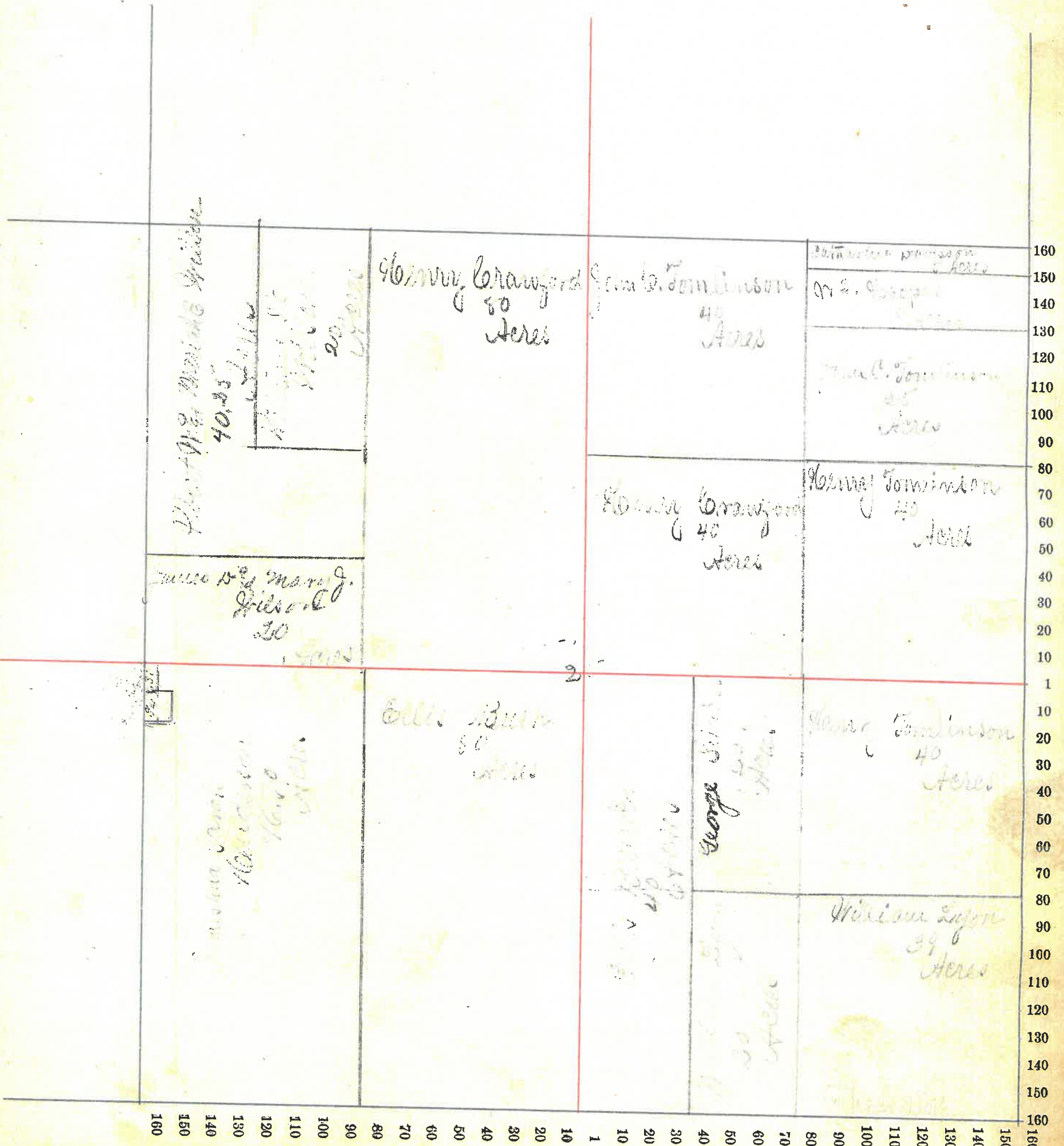
Assessor's Plat-Book for Coal Creek Township, No. _____

NAMES OF OWNERS.	Number on Plat.	DESCRIPTION.	Section.	Township.	Range.	Acres.	Hundredths.	Value of Lands.	Value of Improvements.	Value of Lands and Improvements.
Davisson-Catherine		Wood E ²¹ NE ²¹	35	30	5	5		110	15	125
Hooper W.C.		PX E ²¹ NE ²¹	"	"	"	10		150		150
Tomlinson John C.		NE ²¹ NE ²¹	"	"	"	40		370	40	910
Do		PX E ²¹ NE ²¹	"	"	"	25		570	10	510
Tomlinson Henry		PX E ²¹ NE ²¹	"	"	"	40		850	20	820
Do		NE ²¹ E ²¹ SE ²¹	"	"	"	40		850	30	910
Crawford Henry		E ²¹ SW ²¹ NE ²¹	"	"	"	40		880	40	920
Do		E ²¹ NE ²¹	"	"	"	80		1840	320	3160
Nilson Albert W. Mich.		PX NE ²¹	"	"	"	40	35	845	40	885
Nilson James D. Mary		PX SW ²¹ SW ²¹	"	"	"	1	25	20		30
Do		PX SW ²¹ SW ²¹	"	"	"	20		440	10	450
Nilson James D.		PX SW ²¹ SW ²¹	"	"	"	92		218	100	123
Bennett Mary		reacor. SW ²¹ SW ²¹	"	"	"		33	7	150	157
Henderson James & Sarah		PX SW ²¹ SW ²¹	"	"	"	76	90	1818	2350	2068
Burke Ellis		SW ²¹ E ²¹ SE ²¹	"	"	"	40		880	20	900
Do		E ²¹ SW ²¹	"	"	"	80		2000	980	2980
Lyon William		PX SE ²¹ SE ²¹	"	"	"	20		400	20	420
Do		SE ²¹ SE ²¹	"	"	"	39		750	25	805
Simmons George		SW ²¹ SW ²¹ SE ²¹	"	"	"	20		440	70	510
						61	57	13723	2140	15863
	22/6	85				618	67	13733	2140	15863

Section No. 25

Congressional Township No. 20 N., R. 5 W.

Scale—Forty rods to an inch, or ten rods to a space, Congress Land, which is one mile square for a section.
Number of acres in this section, according to the United States Survey,.....



Montgomery County, Indiana, 1886.

Assessor's Plat-Book for Coal Creek Township, No. _____,

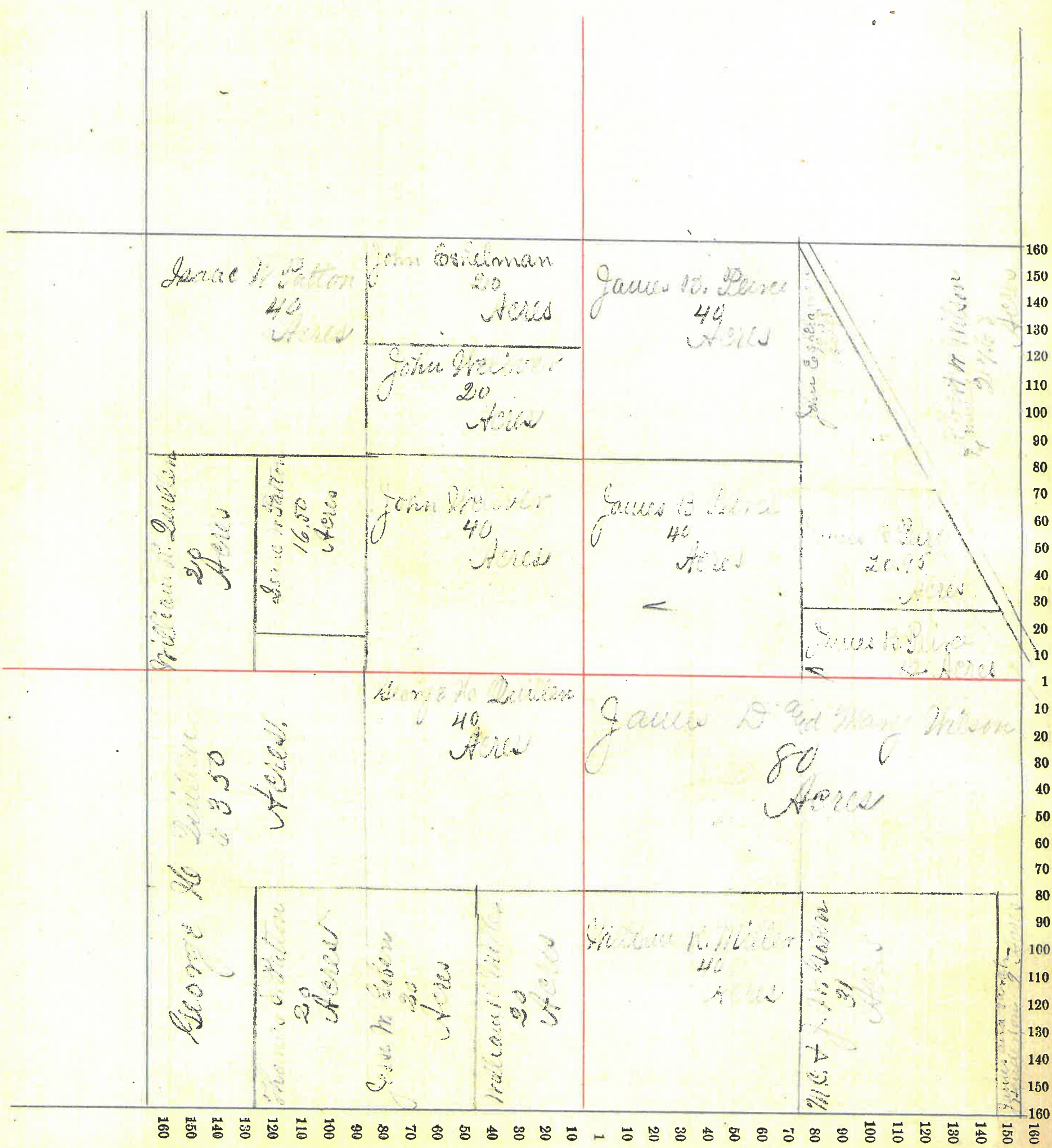
NAMES OF OWNERS.	Number on Plat.	DESCRIPTION.	Section.	Township.	Range.	Acres.	Hundredths.	Value of Lands.	Value of Improvements.	Value of Lands and Improvements.
Wilson Albert W Ed Marian E		PX E ²¹ NE ²⁰	20	20	5	27 68	604	150	754	
Wilson James D. Ed Mary J.		N ²¹ SE ²⁴	"	"	"	80	1705	40	1745	
Deliver Orr D. H.		SE ²⁴ NW ²⁴	"	"	"	40	880	40	920	
		N ²¹ E ²¹ NW ²⁴	"	"	"	20	451	20	471	
Pierce James B Do Do Do		SW ²⁴ NE ²⁴	"	"	"	40	961	30	991	
		SE ²¹ NE ²⁴	"	"	"	12	264	10	274	
		PX E ²¹ NE ²⁴	"	"	"	20 95	483	500	983	
		NW ²⁴ NE ²⁴	"	"	"	40	939	20	959	
Eshelaram John Do		PX NE ²⁴	"	"	"	19 50	430	170	600	
		N ²¹ N ²¹ E ²¹ NW ²⁴	"	"	"	20	480	20	500	
Patton Isaac W Do		NW ²⁴ NW ²⁴	"	"	"	40	870	20	890	
		PX N ²¹ SW ²⁴	"	"	"	16 00	397	15	412	
Quillen William		N ²¹ SW ²⁴ NW ²⁴	"	"	"	20	440	75	515	
Quillen George C. Do		NE ²⁴ SW ²⁴	"	"	"	40	700	20	720	
		PX N ²¹ SW ²⁴	"	"	"	63 50	1370	50	1520	
Patton Thomas		E ²¹ SW ²⁴ NW ²⁴	"	"	"	20	428	15	443	
Robert Jesse W.		PX E ²¹ SW ²⁴	"	"	"	20	440	15	455	
Miller William R. Do		PX E ²¹ SW ²⁴	"	"	"	20	480	600	1080	
		SW ²⁴ SE ²⁴	"	"	"	40	930	30	960	
Robert M. C. & J. H.		PX SE ²⁴	"	"	"	31	713	30	743	
Renderson James & Sarah		PX SE ²⁴	"	"	"	9	180	10	190	
						640 16	14100	1890	15990	

2475
2205
57

Section No. 216.

Congressional Township No. 20 N., R. 5 W.

Scale—Forty rods to an inch, or ten rods to a space, Congress Land, which is one mile square for a section.
Number of acres in this section, according to the United States Survey,.....



Montgomery County, Indiana, 1886.

Assessor's Plat-Book for Coal Creek Township, No. _____

NAMES OF OWNERS.	Number on Plat.	DESCRIPTION.	Section.	Township.	Range.	Acres.	Hundredths.	Value of Lands.	Value of Improve-ments.	Value of Lands and Improvements.	
Carra Mary E		PX E ²¹ NE ⁴	27	30	5	60		1380	150	1530	
Carra Martha		E ²¹ W ²¹ NE ⁴	"	"	"	40		960	30	990	
Do		PX E ²¹ NE ⁴	"	"	"	20		460	5	471	
Do		W ²¹ W ²¹ NE ⁴	"	"	"	40		920	20	940	
Patton Chas A		PX E ²¹ NW ⁴	"	"	"	29 1/2		696	35	731	
Do		" E ²¹ NW ⁴	"	"	"	25 7/8		563	20	583	
Do		PX NE ⁴ SW ⁴	"	"	"	40		880	400	1280	
Do		SE ⁴ SW ⁴	"	"	"	2		60		60	
Patton Martha E		PX E ²¹ NW ⁴	"	"	"	25 7/8		550	15	565	
Patton George E		PX W ²¹ NW ⁴	"	"	"	23 20		440	150	590	
Patton John		" W ²¹ NW ⁴	"	"	"	10		230	35	265	
Patton Thomas S		" E ²¹ NE ⁴ SE ⁴	"	"	"	4		96	150	246	
Patton Fannie C		" W ²¹ NW ⁴	"	"	"	21 50		462	121	583	
Patton Annita S		" W ²¹ NW ⁴	"	"	"	25		530	25	555	
Thomas George A		E ²¹ W ²¹ SW ⁴	"	"	"	40		920	255	1175	
Do		PX SE ⁴ SW ⁴	"	"	"	27		714	35	749	
Do		" W ²¹ W ²¹ SW ⁴	"	"	"	10		100	10	110	
Thomas William		PX W ²¹ SW ⁴	"	"	"	20		600	30	630	
Carroll Thomas		W ²¹ SE ⁴	"	"	"	22		1116	150	1266	
Quillen William R		PX SE ⁴ SE ⁴	"	"	"	20		633	30	663	
Do		E ²¹ NE ⁴ SE ⁴	"	"	"	20		440	700	1140	
Do		PX E ²¹ NE ⁴ SE ⁴	"	"	"	10		240		240	
Quillen Geo. C.		PX E ²¹ SE ⁴	"	"	"	16		300	10	310	
								639 71	14186	2661	16847

2632

2816

99

Montgomery County, Indiana, 1886.

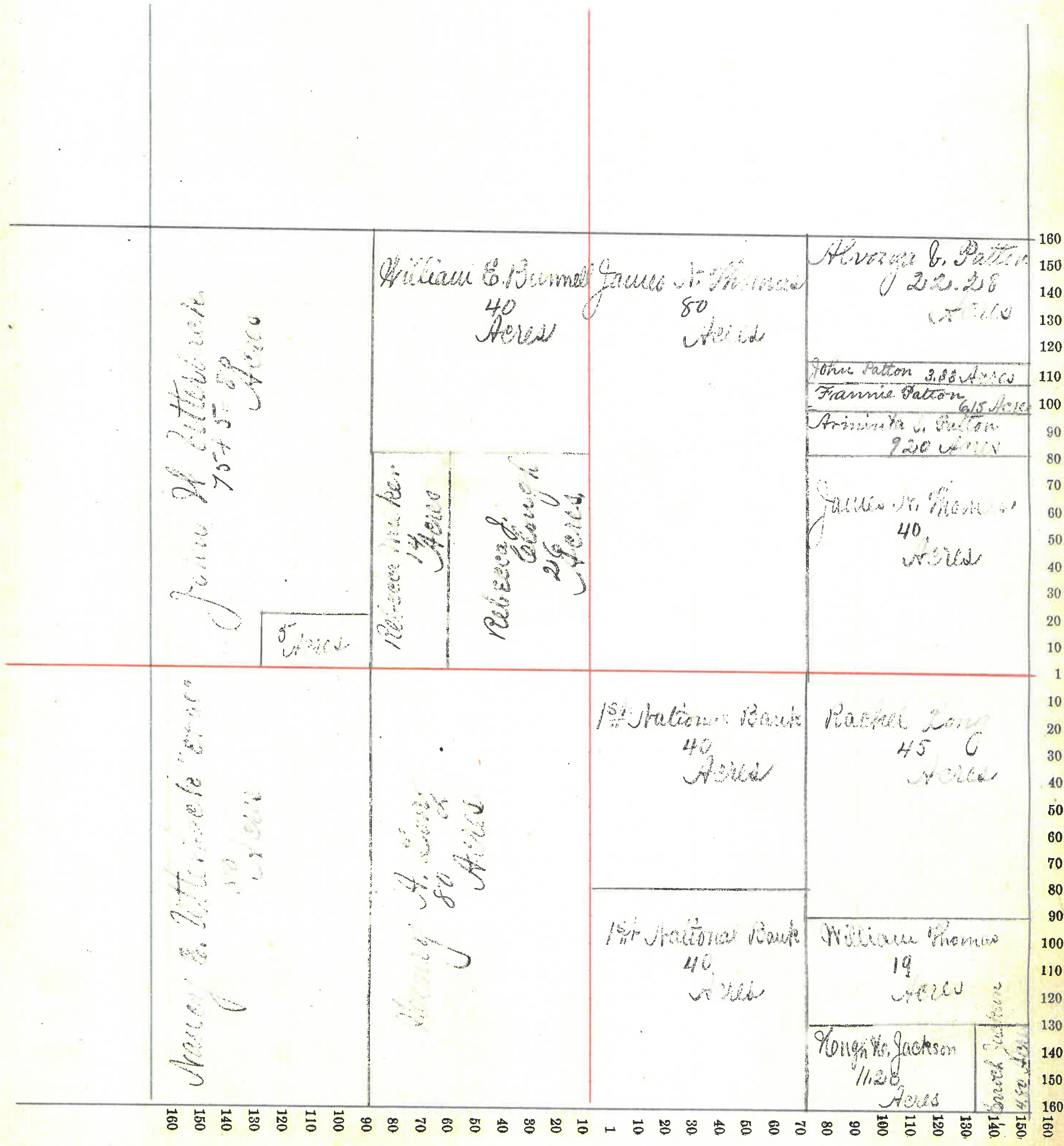
Assessor's Plat-Book for Coal Creek Township, No. _____

NAMES OF OWNERS.	Number on Plat.	DESCRIPTION.	Section.	Township.	Range.	Acres.	Hundredths.	Value of Lands.	Value of Improvements.	Value of Lands and Improvements.
Patton Abigail		PX NE ⁴ NE ²⁰	28	20	5	32	28	454	20	504
Patton John		" NE ⁴ NE ²⁰	"	"	"	3	33	73		73
Patton Fannie C		" NE ⁴ NE ²⁰	"	"	"	6	15	120	5	125
Patton Arminias		" NE ⁴ NE ²⁰	"	"	"	9	20	180		180
Thomas Samuel		N ² NE ⁴	"	"	"	80		1737	70	1807
DO		SE ⁴ NE ⁴	"	"	"	40		880	150	1030
Bunnell William C		NE ⁴ NW ⁴	"	"	"	40		880	50	930
Clough Rebecca		PX SE ⁴ NW ⁴	"	"	"	26		530	10	530
Walker Rebecca		PX SE ⁴ NW ⁴	"	"	"	14		290	145	435
Utterback John D.		PX Cr ² NW ⁴	"	"	"	75		1600	50	1650
DO		" N ² NW ⁴	"	"	"	25		105	100	205
Utterback Nancy E. et al		N ² SW ⁴	"	"	"	80		1440	60	1500
Long Henry A.		E ² SW ⁴	"	"	"	80		1680	345	1925
Bank 1st National		NW ⁴ SE ⁴	"	"	"	40		700	10	710
DO		SW ⁴ SE ⁴	"	"	"	40		880	220	1100
Long Rachel		PX N. end E ² SE ⁴	"	"	"	45		934	105	1039
Thomas William		PX E ² SE ⁴	"	"	"	19		412	15	427
Jackson Hugh A.		PX E ² SE ⁴	"	"	"	11	20	225	20	245
Jackson Enock		PX E ² SE ⁴	"	"	"	4	50	85	5	90
						640	96	13125	1280	14505

Section No. 218

Congressional Township No. 20 N., R. 5 W.

Scale—Forty rods to an inch, or ten rods to a space, Congress Land, which is one mile square for a section.
 Number of acres in this section, according to the United States Survey,.....



Montgomery County, Indiana, 1886.

Assessor's Plat-Book for Coal Creek Township, No. _____,

NAMES OF OWNERS.	Number on Plat.	DESCRIPTION.	Section.	Township.	Range.	Acres.	Hundredths.	Value of Lands.	Value of Improvements.	Value of Lands and Improvements.
Roadhammell Benjamin		PT ^{1/2} N ² NE ⁴	29	30	5	75		1555	200	1755
Atterback John H.		S ² S ² E ² NE ⁴	"	"	"	20		420	10	440
Brown David		SE ⁴ NW ⁴	"	"	"	40		858	275	1133
Do		PT SE ⁴ NE ⁴	"	"	"	5		110	125	235
Do		S ² N ² NW ⁴	"	"	"	40		800	10	810
Hutchison Josiah		PT N ² SE ⁴	"	"	"	18	50	324	10	334
Swank Andrew		" N ² SE ⁴	"	"	"	60		1068	280	1348
Swank Benjamin		" N ² SE ⁴	"	"	"	9		180		180
Do		" E ² SE ⁴	"	"	"	6	50	100		100
Swank Lem J.		" E ² SE ⁴	"	"	"	20	50	520	20	540
Swank President		" E ² SE ⁴	"	"	"	15		360	72	432
Henry Caroline		" E ² SE ⁴	"	"	"	15		225	20	255
Bible Alexander P.		" N ² SE ⁴	"	"	"	41	38	900	40	940
Do		" E ² SE ⁴	"	"	"	10		200	370	570
McDonald Parrelia		" N ² SE ⁴	"	"	"	31		520	25	545
Carney A. L.		" SE ⁴ NE ⁴	"	"	"	3	32	60	100	160
Bratton Hannah A.		" E ² SE ⁴	"	"	"	80		1520	140	1660
Tiffany W. W.		" NE ⁴ NW ⁴	"	"	"	40		800	600	1400
Tiffany Sarah		" NE ⁴ NW ⁴	"	"	"	36		746	25	771
Bunnell Boswell		" E ² NE ⁴	"	"	"	11	50	203	5	208
Bunnell Oswell		" E ² NE ⁴	"	"	"	11	50	203	5	208
Bunnell James A.		" E ² NE ⁴	"	"	"	11	50	220	40	260
Bunnell Nancy		" E ² NE ⁴	"	"	"	11	50	280	5	285
Do		" E ² NE ⁴	"	"	"	7	20	140	5	145
						632	30	12322	2392	14714

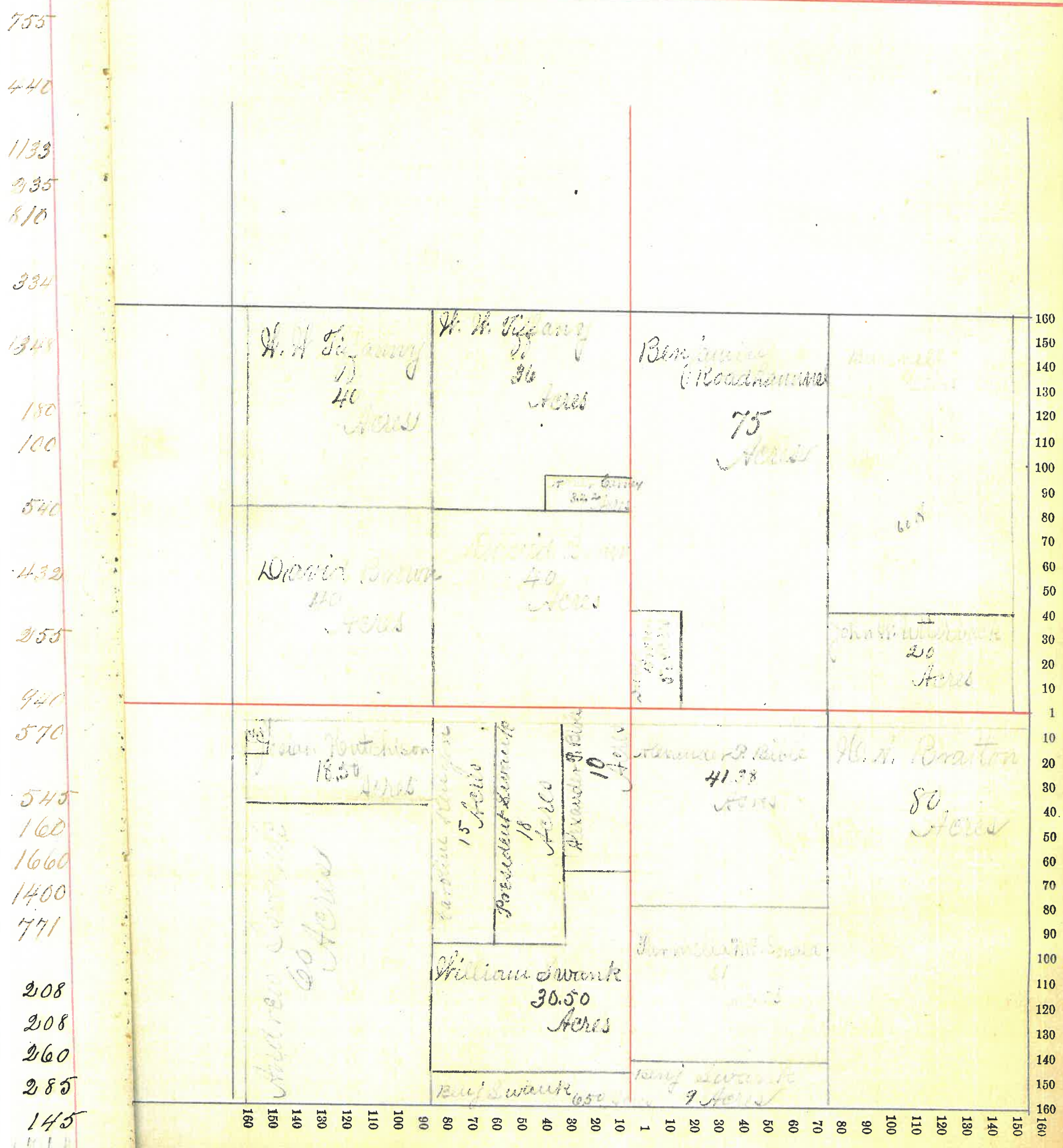
1249

Section No. 29

Congressional Township No. 20 N, R. 5 W

of
and
ments.

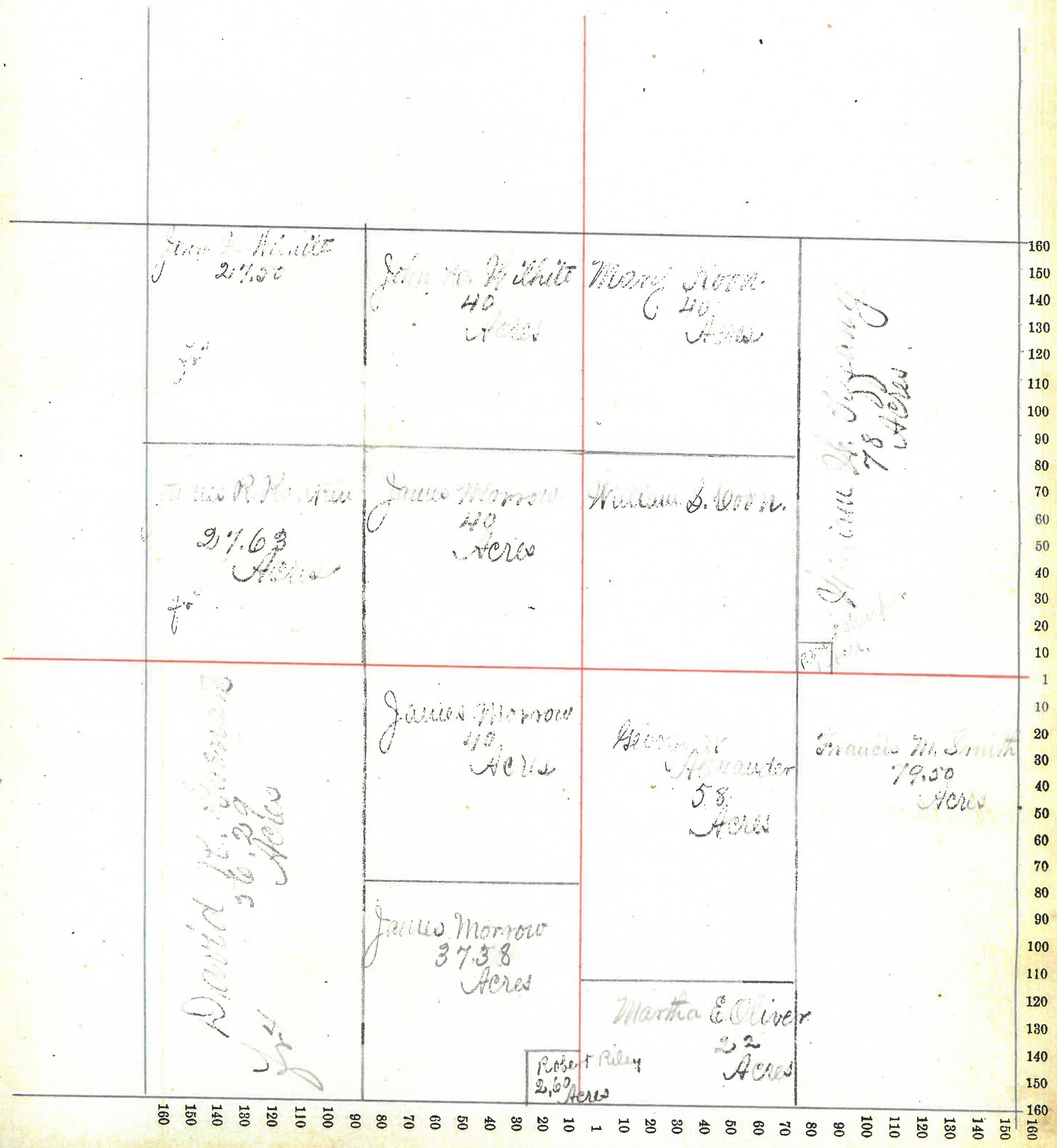
Scale—Forty rods to an inch, or ten rods to a space, Congress Land, which is one mile square for a section.
Number of acres in this section, according to the United States Survey,.....



Section No. 30

Congressional Township No. 20 N., R. 5 W.

Scale—Forty rods to an inch, or ten rods to a space, Congress Land, which is one mile square for a section.
Number of acres in this section, according to the United States Survey,.....



Montgomery County, Indiana, 1886.


Assessor's Plat-Book for Coal Creek Township, No. _____,

NAMES OF OWNERS.	Number on Plat.	DESCRIPTION.	Section.	Township.	Range.	Acres.	Hundredths.	Value of Lands.	Value of Improve-ments.	Value of Lands and Improve-ments.
Wathison Jasper	PX	E ²¹ NE ⁴	31	20	5	57	50	1128	400	1528
Pittenger Emily	"	E ²¹ NE ⁴	"	"	"	16		272	150	422
Utterback Albert	"	N ²¹ NE ⁴	"	"	"	80		1600	90	1690
Riler Robert	E ²¹	NE ⁴ NW ⁴	"	"	"	20		400	20	420
DO	E ²¹	SE ⁴ NW ⁴	"	"	"	20		300	10	310
Oliver Martha E	N ²¹	NE ⁴ NW ⁴	"	"	"	20		347	10	357
Insurance Co-Travelers'	PX	NW ⁴ 1/4 Sect	31	"	"	135	76	2580	90	2670
DO	"	NW ⁴	"	"	"	56	68	1100	35	1135
Alexander Geo. W.	"	SE ⁴ NW ⁴	"	"	"	20		225	20	245
Gov Edward F	E ²¹	SE ⁴	"	"	"	80		1774	721	2495
DO	N ²¹	SE ⁴	"	"	"	80		1600	80	1680
						586	24	11328	1626	12954
32.09	1933	97								

Section No. 31

Congressional Township No. 20 N., R. 5 W.

Scale—Forty rods to an inch, or ten rods to a space, Congress Land, which is one mile square for a section.
Number of acres in this section, according to the United States Survey,.....



Montgomery County, Indiana, 1886

Assessor's Plat-Book for Coal Creek Township, No. _____,

NAMES OF OWNERS.	Number on Plat.	DESCRIPTION.	Section.	Township.	Range.	Acres.	Hundredths.	Value of Lands.	Value of Improvements.	Value of Lands and Improvements.
Groves America	PX	E ²¹ NE ⁴	32	20	5	70		1400	110	1510
Fox Martha A.	"	E ²¹ NE ⁴	"	"	"	10		180	20	200
Fuller Geo. W.	"	W ²¹ SE ⁴	"	"	"	9		180		180
Swank Benj.	"	NE ⁴ NE ⁴	"	"	"	27		430	15	445
DO	"	N-end E ²¹ NE ⁴	"	"	"	25		430	15	445
Moore Allen J.	"	N-end SE ⁴ SE ⁴	"	"	"	26	23	598	25	623
DO	PX	W ²¹ SE ⁴	"	"	"	16		368	25	393
DO	"	SE ⁴	"	"	"	14		320	14	334
DO	"	NE ⁴ SE ⁴	"	"	"	15		290	20	310
DO	"	W ²¹ NE ⁴	"	"	"	19		342	20	362
DO	"	W ²¹ NE ⁴	"	"	"	34	75	650	50	700
Ames James	"	E ²¹ SE ⁴ W ⁴	"	"	"	80		1800	950	2750
DO	S ²¹	W ²¹ SE ⁴	"	"	"	40		900	20	920
Quick Mary E.	PX	E ²¹ NE ⁴	"	"	"	55		1230	300	1530
Vandevere Ralph	"	W ²¹ NE ⁴	"	"	"	77		1620	50	1670
Vandevere Jonathan	"	W ²¹ NE ⁴	"	"	"	21	67	60	135	195
Burk Barbara	"	N ²¹ W ²¹ SE ⁴	"	"	"	38		809	300	1109
Goff Edward F.	S ²¹	W ²¹ SE ⁴	"	"	"	40		960	40	1000
Fuller Geo. W.	PX	W ²¹ SE ⁴	"	"	"	9		180		180
Quick Jackson	"	NE ⁴ SE ⁴	"	"	"	40		792	30	812
						637	65/353	9	2/29	15668

page 2457

2422 99

Section No. 33

3.3

Congressional Township No. 210 N., R. 5 W.

Scale—Forty rods to an inch, or ten rods to a space, Congress Land, which is one mile square for a section.
 Number of acres in this section, according to the United States Survey,

160 150 140 130 120 110 100 90 80 70 60 50 40 30 20 10 1 10 20 30 40 50 60 70 80 90 100 110 120 130 140 150 160	40 Acres $13 + 27 = 40$	40 Acres $13 + 27 = 40$	40 Acres $13 + 27 = 40$	40 Acres $13 + 27 = 40$	40 Acres $13 + 27 = 40$	
	40 Acres $13 + 27 = 40$	40 Acres $13 + 27 = 40$	40 Acres $13 + 27 = 40$	40 Acres $13 + 27 = 40$	40 Acres $13 + 27 = 40$	40 Acres $13 + 27 = 40$
	40 Acres $13 + 27 = 40$	40 Acres $13 + 27 = 40$	40 Acres $13 + 27 = 40$	40 Acres $13 + 27 = 40$	40 Acres $13 + 27 = 40$	40 Acres $13 + 27 = 40$
	40 Acres $13 + 27 = 40$	40 Acres $13 + 27 = 40$	40 Acres $13 + 27 = 40$	40 Acres $13 + 27 = 40$	40 Acres $13 + 27 = 40$	40 Acres $13 + 27 = 40$

Montgomery County, Indiana, 1886.

Assessor's Plat-Book for Coal Creek Township, No. _____

NAMES OF OWNERS.	Number on Plat.	DESCRIPTION.	Section.	Township.	Range.	Acres.	Hundredths.	Value of Lands.	Value of Improvements.	Value of Lands and Improvements.
Quillen Geo H.		NE ⁴	NE ³⁴	30	5	40		800	20	820
Quillen William R.		NE ⁴	NE ⁴	"	"	40		800	30	830
Karnbarger Absalom		SE ⁴	NE ⁴	"	"	40		920	20	940
Cowan Elias S.		SW ⁴	NE ⁴	"	"	40		920	385	1305
DO	E ²	SE ⁴	NE ⁴	"	"	20		400	10	410
DO	PT	W ²	SE ⁴	"	"	34		782	20	802
Hawk Absalom	PT	W ²	NE ⁴	"	"	60		1353	252	1603
DO		NE ⁴	NE ⁴	"	"	40		920	20	940
Cowan David		SW ⁴	NE ⁴	"	"	20		400	375	775
DO	PT	W ² SE ⁴ & pt	SW ⁴	"	"	17		374		374
DO	W ²	SE ⁴	NE ⁴	"	"	20		400	15	415
Miller Irvin		W ²	SW ⁴	"	"	80		1760	80	1840
Cowan William	PT	E ²	SW ⁴	"	"	34		650	30	710
Cowan William E. Martha J		E ²	SW ⁴	"	"	40		920	340	1260
Cowan James H.		E ²	SE ⁴	"	"	80		2000	250	2350
Cowan Rebecca	PT	W ²	SE ⁴	}	}	}	}	805	120	925
"	E ²	SW ⁴	"							
						640		14234	2065	16299

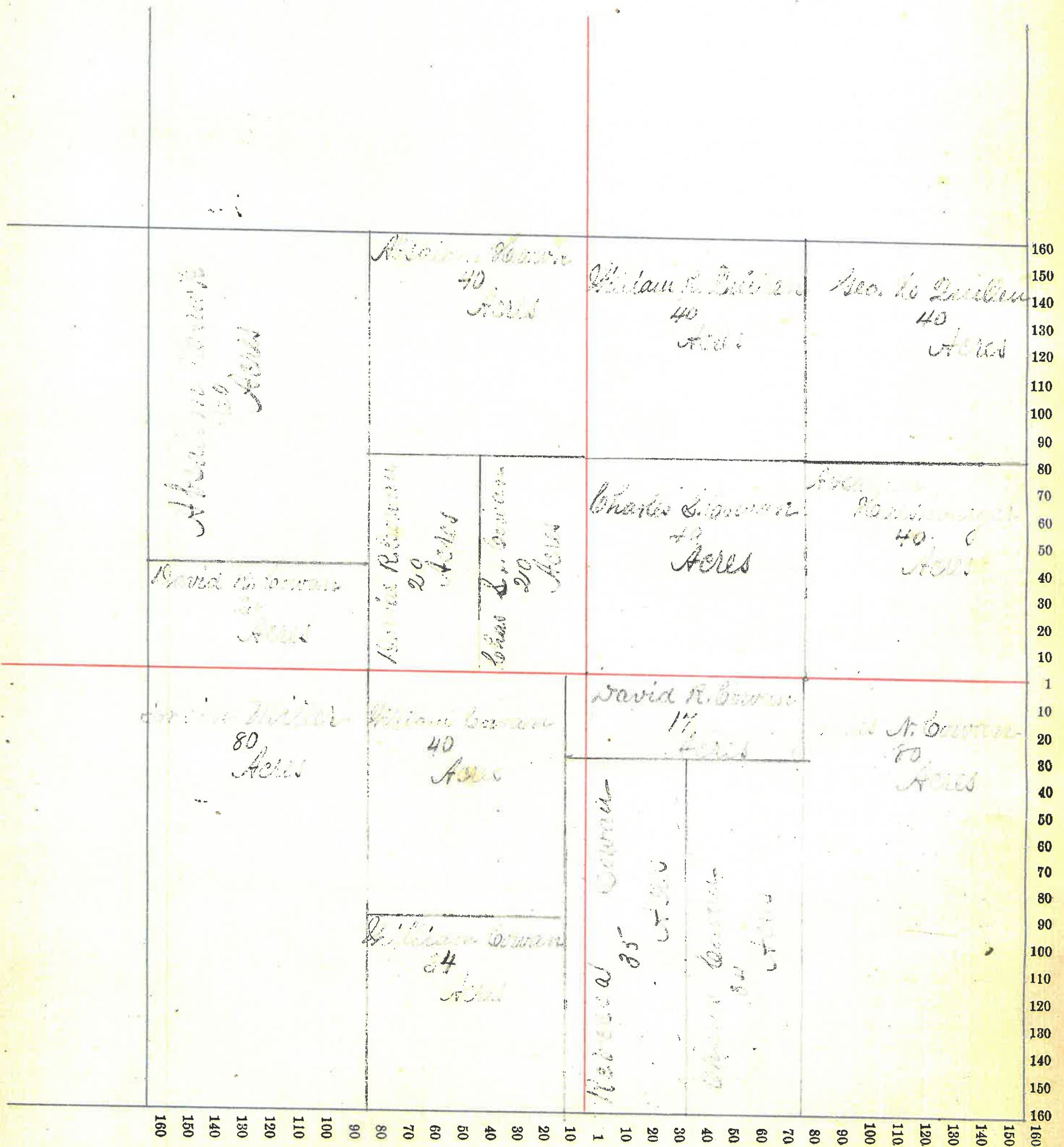
2546

2224

Section No. 34

Congressional Township No. 20 N., R. 5 W.

Scale—Forty rods to an inch, or ten rods to a space, Congress Land, which is one mile square for a section.
 Number of acres in this section, according to the United States Survey,.....




Section No. 35

Congressional Township No. 20 N., R. 5 W.

Scale—Forty rods to an inch, or ten rods to a space, Congress Land, which is one mile square for a section.

Number of acres in this section, according to the United States Survey,



Montgomery County, Indiana, 1886.

Assessor's Plat-Book for Coal Creek Township, No. _____

NAMES OF OWNERS.	Number on Plat.	DESCRIPTION.	Section.	Township.	Range.	Acres.	Hundredths.	Value of Lands.	Value of Improvements.	Value of Lands and Improvements.
Bingford Samuel		E ² NE ⁴ NE ⁴	36	20	5	20		500	20	520
Wilson James D.		PX N ² N ⁴ NE ⁴	"	"	"	20				
Do		" S ² N ⁴ NE ⁴	"	"	"	6		572	20	592
McClamrock Aminta		PX N ² NE ⁴	"	"	"	20		500	15	515
McClamrock James D.		S ² NE ⁴	"	"	"	80		1920	40	1960
Do		PX N ² NE ⁴	"	"	"	4		100	250	350
Patton Isaac W.		N ⁴ N ⁴	"	"	"	40		800	30	830
Coleman James		E ² SE ⁴	"	"	"	87		2000	40	2040
Do		PX N ² SE ⁴	"	"	"	48		1200	40	1240
Do		SE Cor N ⁴	"	"	"	30		660	15	675
Do		SE Cor N ⁴	"	"	"	10		250	300	550
Do		PX E ² N ⁴	"	"	"	10		200	5	205
Winson Thomas		PX N ² SW ⁴	"	"	"	60		1500	560	2060
Do		S ² SW ⁴ SW ⁴	"	"	"	20		480	10	490
Taylor Thomas		S ² SW ⁴ SW ⁴	"	"	"	20		480	10	490
Brown Manoah		PX E ² N ⁴ N ⁴	"	"	"	64		1500	64	1564
Do		" SW ⁴ N ⁴ N ⁴	"	"	"	6		150	350	500
Do		" N ⁴ NE ⁴	"	"	"	10		250		250
Blevenger S. A.		" E ² SW ⁴	"	"	"	25		550	20	570
Do		" N ² N ² SE ⁴	"	"	"	5		100		100
Blevenger Mary A.		" SW ⁴ & PX SE ⁴	"	"	"	37		925	535	1460
Blevenger M. C.		" SW ⁴ " " SE ⁴	"	"	"	15		358	12	370
Blevenger H. A.		" SW ⁴ " " SE ⁴	"	"	"	15		358	12	370
Blevenger L. A.		" SW ⁴ " " SE ⁴	"	"	"	15		358	12	370
						640		15231	2350	17581

2370

101

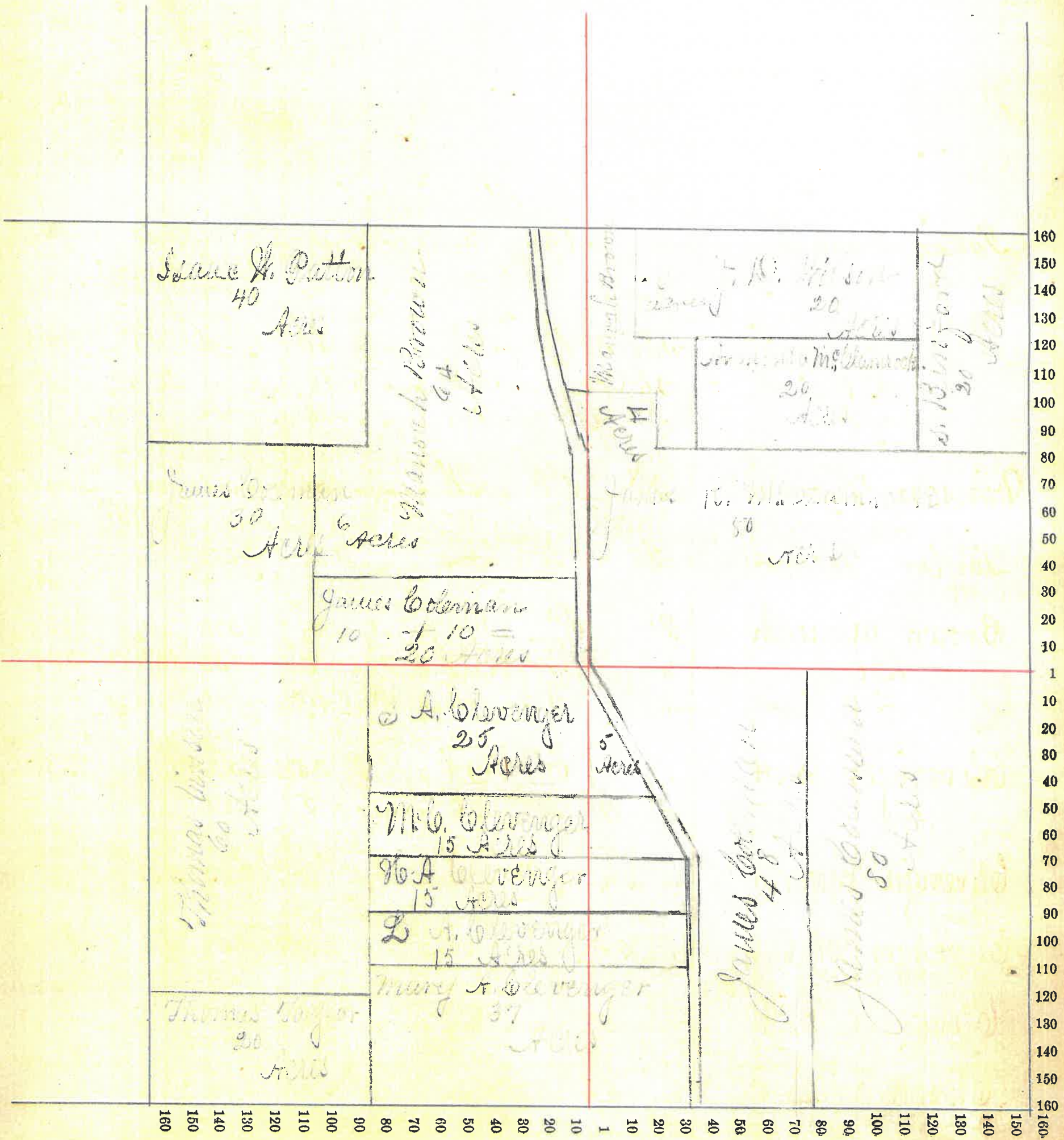
Section No. 36

25

Congressional Township No. 210 N., R. 5 W.

Scale—Forty rods to an inch, or ten rods to a space, Congress Land, which is one mile square for a section.

Number of acres in this section, according to the United States Survey,.....



108

Obwegyler changed with #26 only has 30

