

Assessor's Plat Book  
Coal Creek Township  
Montgomery County,  
Indiana

1891

Last Name	First Name	Page	Notes
Abbott	Geo W	63	
Alexander	Bayless	15, 16	
Alexander	Daniel	23, 24	
Alexander	Geo W	57, 58, 61, 62	
Alexander	Grant	29, 30, 43, 44	
Alexander	Isaac H	23, 24, 31, 32, 41, 42	
Alexander	John F	5, 6	
Alexander	Lou Emma	19, 20, 21, 22, 29, 30	
Alexander	Sarah	19, 20	
Alexander	Winton and Flora	27, 28, 29, 30	
Allen	Alvira	55, 56	
Allston	W W	19	
Ames	James	63, 64	
Anderson	A B	29, 30	
Anderson	Elizabeth	13, 14, 35, 36	
Anderson	John S	77, 78	
Applegate	Chalkly E	49, 50, 97, 98	
Archev	B A	17	
Armfield	Adia	15, 16	
Baldwin	Barbara	64	
Bane	Mary H	109	New Richmond
Bastion	James	17, 18	
Bastion	Thomas A	109	New Richmond
Bastion	Wiley J	43, 44	
Beach	S A R	81, 82, 83, 84, 85, 86	
Beedle	Frances M	79, 80	
Beedle	Henry L	89, 90	
Beedle	Isaac M	111	Pleasant Hill
Beedle	Jasper N	111	Pleasant Hill
Beedle	Jasper N and Mary	87, 88	
Beintz	John L	111	Pleasant Hill
Bennett	Eliza	39, 40	
Bennett	Mary	49, 50	
Bibble	John P	13, 14	
Bible	Alexander P	59, 60	
Bible	Geo W	109	New Richmond
Bible	John C	9, 10, 11, 12	
Bible	John P	11, 12, 15, 16	
Bible	Richard M	9, 10, 11, 12, 13, 14	
Bible	Richard M and Mary	11, 12	
Bible	Sarah F	37, 38	
Biddle	Andrew	59, 60	
Biddle	Wm H	103, 104	
Binns	Moses R and Emma C	15, 16, 33, 34	
Blackburn	Rachael	93, 94	
Blue	James W and Lettie	27, 28	
Bodkin	Geo W	87, 88, 93, 94	
Boes	Lucretia	61	
Boot	Emanuel	93, 94	
Boot	Mary E	111	Pleasant Hill
Bottenburg	Joseph	13, 14, 35, 36	
Bowers	Cyrus D	97, 98	
Brannon	Lewis W	109	New Richmond
Brannon	Wm A	109	New Richmond
Brant	Louisa A	107, 108	
Bratton	H A	59, 60	
Breaks	Alvin	69, 70	
Breaks	Wm H	25, 26, 47, 48	
Broaderick	Dennis M	91, 92	
Brown	Ben L	59, 60	
Brown	Caroline	87, 88	
Brown	David W	59, 60	
Brown	Manoah	71, 72	
Brown	Mary J and Emma J	111	Pleasant Hill
Brown	Samuel C	93, 94	
Brown	Samuel C	111	Pleasant Hill
Brown	Walter S	79, 80, 81, 82, 83, 84	
Bunnell	Bosie E	39, 40	
Bunnell	Geo W E	15, 16	
Bunnell	James A	39, 40, 41, 42, 59, 60	
Bunnell	Laury J	19	New Richmond
Bunnell	Nancy	39, 40	
Bunnell	Oswell	59, 60	
Bunnell	Roswell	59, 60	
Bunnell	Stephen A	109	New Richmond
Bunnell	Thomas W	41, 42	
Bunnell	Wm	39, 40	
Burk	Barbara	63	
Burk	Ellis	49, 50	
Burk	Sarah L	109	New Richmond
Burris	Mary E	21, 22	

Burris	Mary E	109	New Richmond
Burris	W H	21, 22	
Butte	Jasper N and Mary	111	Pleasant Hill
Buxton	Millard F	87, 88	
Buxton	W Geo	35, 36	
Cadwalader	C C	111	Pleasant Hill
Campbell	E C	19	
Campbell	Jacob C	109	New Richmond
Campbell	John	35, 36	
Carney	Absolem	111	Pleasant Hill
Carney	Anderson	111	Pleasant Hill
Carrol	Maggie	53, 54	
Carson	Mary E	111	Pleasant Hill
cemetery		18, 50, 59, 60, 76, 90, 100	
Chelen	Charles	95, 96	
Chestnut	Wm	87, 88, 89, 90	
Chilcote	Elmira	111	Pleasant Hill
Chilcote		98	
Christian Church		20	
Christman	Wm A	109	New Richmond
church		38, 50	
Clarkson	James	11, 12	
Clarkson	James G	73, 74, 83, 84	
Clarkson	Joseph	11, 12	
Clarkson	Peter	73, 74, 83, 84	
Clarkston	Joseph	35, 36	
Clevenger	Henry	45, 46	
Clevenger	Mary A	71, 72	
Clough	Bluford	33, 34	
Clough	Boswell	37, 38, 39, 40	
Clough	Clara	39, 40	
Clough	Geo W	39, 40	
Clough	Harrison	85, 86	
Clough	Lucy	39, 40	
Clough	Martha C	109	New Richmond
Clough	Sarah	39, 40	
Clough	Tipton	39, 40	
Coffman	J H	111	Pleasant Hill
Cohoon	Ross	57, 58, 97, 98	
Coleman	James	69, 70, 71, 72	
Cook	Thomas M	27, 28, 29, 30	
Cook	W S and Mary C	57, 58	
Coon	Isaac W	79, 80	
Coon	W S and Mary C	91, 92, 101, 102	
Coon	W S Jr	101, 102	
Coon	Wm S Jr	79, 80	
Copeland	Urias W	13, 14	
Cording	John W	111	Pleasant Hill
Cording	Richard N	97, 98	
Cowan	Chas S	67, 68	
Cowan	David R	65, 66, 67, 68	
Cowan	James N	67, 68	
Crane	Benjamin	43, 44, 45, 46	
Crane	Benjamine	27, 28, 29, 30	
Crawford	Henry	49, 50	
Crouch	Johnathan	37, 38	
Curtis	Dan	93, 94	
Curtis	Daniel	85, 86, 87, 88, 95, 96	
Curtis	Levi	91, 92, 93, 94, 101, 102, 103, 104	
Dazet	Albert	7, 8	
Dazey	Abram W	35, 36	
Dazey	Albert	9, 10, 15, 16	
Dazey	Chas A	37, 38	
Dazey	David W	35, 36	
Dazey	Frank H	9, 10	
Dazey	John E	35, 36	
Dazey	Nancy C	109	New Richmond
Dazey	Wm	9, 10	
Deeter	Allen M	73, 74, 83, 84	
Detchon	Elliot	85, 86, 95, 96	
Detchon	S S	7, 8, 17, 18, 19, 20, 41, 42	
Detchon	S S	109	New Richmond
Dewey	John	21, 22, 23, 24	
Dewey	Phillip	3, 4	
Dilling	Lucinda	61	
Donovan	J H and Ella H	99, 100	
Doren	Martha J	33, 34	
Doren	Mary E	17	
Doss	Martha A	111	Pleasant Hill
Dotsen	Wallce T and W E	111	Pleasant Hill
Dunwidde	John C	93, 94, 95, 96	
Earl	Isaac H	111	Pleasant Hill
Ebrite	Amos	19	
Ebrite	Amos	109	New Richmond
Ebrite	Daniel	31, 32	
Ebrite	George	31, 32	
Eshelman	John	51, 52	
Evans	M B	93, 94	
Evans	M B	111	Pleasant Hill
Fisher	J O	109	New Richmond

Fisher	Joe E	57, 58, 97, 98	
Flaugher	Mariah E	11, 12	
Flaugher	Mary	9, 10	
Foley	Bridget	97, 98, 99, 100	
Foote	Wm F	61	
Foster	Drusella	33, 34, 39, 40	
Foster	Thomas M	43, 44	
Fowler	J O and J H	75, 76	
Fowler	Margaret	95, 96	
Fox	Martha A	63, 64	
Frazier	Qm	99, 100	
Frazier	Wm	93, 94	
Fulwider	B F	13, 14	
Fulwider	Ben F	44	
Fulwider	Jacob	35, 36	
Fulwider	Jacob H	13, 14, 85, 86	
Fulwider	Joseph	13, 14, 35, 36	
Gains	John	73, 74	
Gains	Johnathan	37, 38	
Galey	Laura A	111	Pleasant Hill
Gardner	Mary Ann and James R	61, 62	
Gilkey	Aaron H	87, 88, 89, 90, 91, 92, 93, 94	
Gilkey	Aaron H	111	Pleasant Hill
Gilkey	Squire M	111	Pleasant Hill
Goben	Jesse W	47, 48, 51, 52	
Goben	John L	47, 48	
Goben	M C and J W	51, 52	
Goben	Mary A	47, 48	
Goff	Edward F	61, 62, 63, 64, 97, 98	
Gott	Isaac W	111	Pleasant Hill
Gott	Thomas N	111	Pleasant Hill
Gott	Willard	101, 102	
Grannon	Wm E	109	New Richmond
Graves	Wm	7, 8, 17, 18	
Grenard	Abigail	99, 100, 105, 106	
Grenard	Chas V	91, 92	
Grenard	David R	57, 58	
Grenard	John D	99, 100	
Grenard	Simmon	103, 104	
Groves	America	63, 64	
Groves	Henry B	109	New Richmond
Groves	Rose B	109	New Richmond
Groves	Solomon and Sarah	53, 54, 67, 68	
Grubbs	John W	65, 66	
Haas	Albert W	79, 80	
Haas	Hester	79, 80	
Haas	Hester C	89, 90	
Haines	Samuel B	112	Pleasant Hill
Hamilton	James M	13, 14	
Hamilton	Nathaniel	35, 36, 73, 74, 83, 84	
Harmell	Garner	85, 86	
Harmon	John	63	
Harper	Nelson	37, 38	
Harper	Robert	57, 58	
Harper	William	37, 38	
Harriman	Arminta S	19	New Richmond
Hart	Absolem V	93, 94	
Hashbarger	Abraham	43, 44, 67, 68	
Hatton	Wm	77, 78	
Hawk	Absolem	65, 66, 67, 68	
Hawk	Marian	63	
Hawk	Marion	65, 66	
Hayes	Geo	112	Pleasant Hill
Haywood	Thomas Jr	41, 42	
Henderson	James and Sarah	49, 50, 51, 52	
Henderson	Thomas	71, 72	
Hendrick	Silas	101, 102, 103, 104	
Henry	Joseph S	79, 80, 81, 82, 87, 88, 89, 90	
Henry	Joseph S	111	Pleasant Hill
Henry	Martha	87, 88	
Henry	Martha A	112	Pleasant Hill
Hickman	Belinda C	107, 108	
Higbee	Chas A	109	New Richmond
Hixon	Ellen	93, 94	
Hixon	Theodore L	89, 90, 91, 92	
Hole	Mary E	59, 60	
Hollin	Emma M	109	New Richmond
Hollin	John W and Lena L	109	New Richmond
Hollin	Lena L	109	New Richmond
Hooper	W C	49, 50	
Hormell	John	89, 90	
Hormell	John	112	Pleasant Hill
Houck	Wm	93, 94	
Houck	Wm	112	Pleasant Hill
Hutchison	Ben J	105, 106, 107, 108	
Hutchison	Geo	97, 98, 107, 108	
Hutchison	Irvin	107, 108	
Hutchison	James	105, 106	
Hutchison	Jasper	61, 62, 105, 106	
Hutchison	John G	107, 108	



Hutchison	Joseph	107, 108	
Insley	Noah	11, 12, 13, 14	
Jackson	Hugh H	55, 56, 65, 66	
Jackson	Nancy	65, 66	
Jett	Nancy J	112	Pleasant Hill
Jones	Geo W	45, 46	
Jones	George W	27, 28	
Jones	Robbert	105, 106	
Julian	Aziriah	93, 94	
Julian	Eliza J	112	Pleasant Hill
Kemp	Stephen E	105, 106	
Kennedy	B Young	37, 38	
Kenyon	Caroline E	59, 60	
Kerr	Samuel	77, 78	
Kerr	Wm	91, 92	
Kincaid	James	5, 6, 7, 8	
King	Sarah J	19	
Kirkpatrick	Chas	19	
Kirkpatrick	Ed J	7, 8, 15, 16, 17, 18	
Kirkpatrick	Ed J	19	
Kirkpatrick	Edward J	33, 34	
Kirkpatrick	Jacob	35, 36	
Kirkpatrick	Minnie A	19, 20	
Koon	Martha	79, 80	
Koon	Martha A	91, 92	
Koon	Mary	57, 58, 79, 80, 91, 92	
Krug	Clara J	112	Pleasant Hill
Krug	W A Sr.	112	Pleasant Hill
Larue	Garret	61	
Lee	Henry R	109	New Richmond
Lee	Morris	18	
Long	Geo F	109	New Richmond
Long	Henry	55, 56	
Long	John S	29, 30	
Long	Rachael	55, 56	
Ludlow	Joseph	93, 94	
Ludlow	Thomas K	95, 96	
Luse	Albert E	67, 68	
Luse	Estella	89, 90	
Lynch	Wm B	109	New Richmond
Lyon	Wm	49, 50	
M E Church		20	
MacCallum	Melly	110	New Richmond
Magruder	Samuel E C	17	
Malsburry	Jasper N	73, 74, 83, 84	
Manners	Barbara G and George	5, 6	
Manners	Geo and Barbara	7, 8, 19, 20, 23, 24	
Manners	Geo and Barbara	109	New Richmond
Mathes	Sophia	39, 40, 41, 42, 59, 60	
McBroom	Jesse M	73, 74	
McCallum	John	109	New Richmond
McCarty	John W and Lena L	110	New Richmond
McClamrock	Arminta	71, 72	
McClamrock	Mauda and Mary	71, 72	
McClamrock	Wm B	25, 26, 47, 48	
McClure Add to Pleasant Hill		88	
McCrea	Ed T	19, 20	
McJimpsey	John	112	Pleasant Hill
McJimpsey	John	93, 94	
Mears	Chas O	53, 54, 55, 56	
Meharry	Alexander	77, 78, 79, 80	
Meharry	Greenleaf	75, 76, 81, 82, 85, 86	
Meharry	Isaac G	75, 76	
Meharry	Isaac N	81, 82	
Meharry	Pauly Ann	97, 98	
Miller	Irvin	65, 66, 67, 68	
Miller	James G	65, 66	
Miller	Michael	101, 102, 103, 104	
Miller	Wm R	51, 52, 69, 70	
Mitchell	Harry	109	New Richmond
Mitchell	Jonathan S	37, 38	
Mitchell	Mary E	37, 38	
Mitchell	Nannie M	37, 38	
Monroe	John H	89, 90	
Montgomery	Isaac H	1, 2, 3, 4, 21, 22, 23, 24	
Montgomery	W H	45, 46, 47, 48	
Montgomery	Wallace	23, 24	
Montgomey	W H	23, 24	
Moore	Allen J	63, 64	
Moore	Levi	65, 66	
Morris	John H	33, 34	
Morris	Lee	17	
Morris	Nelson	33, 34	
Morrow	E M	61	
Morrow	James	57, 58, 105, 106	
Murdock	James H	103, 104	
Murphy	Martin	55, 56	
N R and Crawfordsville Gravel		50, 72	
New Richmond		18, 20	
New Richmond gravel		20	

Oceltree	Elizabeth	97, 98	
Ocheltree	Geo	89, 90	
Ocheltree	Theodore	112	Pleasant Hill
Ogle	Thomas J	89, 90	
Ogle	Thomas N	112	Pleasant Hill
Olin	Effie	61	
Olin	Effie S	59, 60	
Oliver	John W	79, 80	
Olston	W W	17, 18	
Oppy	Christopher J	15, 16, 17, 18, 31, 32, 33, 34	
Oppy	Edward F and Thomas F	17, 18, 41, 42	
Oppy	James W	17, 18, 31, 32	
Oppy	Mary J	33, 34	
Oppy	Geo and Martha J	19	heirs
Orwig	Mary M	112	Pleasant Hill
Oxley	James	112	Pleasant Hill
Paddock Hodge and Co		19	
Palin	Henry	91, 92	
Patton	Alvanza V	53, 54, 55, 56	
Patton	Chas A	53, 54	
Patton	E R	19	
Patton	Isaac W	51, 52, 69, 70, 71, 72	
Patton	John	55, 56	
Patton	John D	53, 54	
Patton	Thos S	19	
Payne	Mary E	110	New Richmond
Pearson	James G and Margaret A	57, 58	
Pearson	Jonathan and Scynthia A	57, 58	
Pearson	Jonathan S	37, 38	
Perkins	A W and S E	45, 46	
Perkins	Elias	5, 6	
Perkins	F M	19	
Perkins	Lucy L	110	New Richmond
Perkins	Margaret	5, 6	
Petroe	E B	65, 66	
Phillips	Frank J	112	Pleasant Hill
Phillips	Geo T	110	New Richmond
Pierce	Arminta	71, 72	
Pierce	James B	47, 48, 51, 52	
Pierce	Sylvia A	45, 46	
Pittinger	Emily	61, 62	
Pleasant Hill		90, 92	
Quick	Jackson	63, 64, 65, 66	
Quick	Mary E	63	
Quillin	Geo H	51, 52, 53, 54, 67, 68, 69, 70	
Quillin	Jas T	51, 52, 53, 54	
Quillin	W R	51, 52	
Rabourn	J H W	23, 24	
Razor	Elizabeth	35, 36	
Razor	Milton	35, 36	
Razor	Wm H	35, 36	
Riley	Robbert R	57, 58, 61	
road		6	
Roadhammel	Benj	87, 88	
Rodehammel	Benjamin	59, 60	
Ross	James and Mary E	37	
Ross	Stephen	35, 36, 39, 40	
RR		20	
Sawyer	Emeline	112	Pleasant Hill
Sayers	Elston	112	Pleasant Hill
school		14, 20, 28, 38, 52, 54, 58, 76, 86, 98, 100, 106, 108	
Seaman	Frances E	37, 38	
Sheets	Chas	112	Pleasant Hill
Sheets	Florence L (Spray)	89, 90	heirs
Shepherd	John T	7, 8, 9, 10	
Shepherd	Mary R	9, 10	
Shobe	Martha M	112	Pleasant Hill
Shoemaker	Margaret	112	Pleasant Hill
shortage		10, 12	
Shue	David	35, 36	
Shue	John H	9, 10	
Simms	George	49, 50	
Simms	Jane	49, 50	
Smith	Enoch B	5, 6	
Smith	Frances M	57, 58	
Smith	Mary	61	
Smith	Mary E	71, 72	
Snyder	Albert D	34	
Snyder	Albert D	110	New Richmond
Snyder	Frank L and H K	87, 88, 93, 94	
Snyder	Frank L and H K	112	Pleasant Hill
Snyder	Jacob C	112	Pleasant Hill
Springer	Emma F	29, 30	
Stonebraker	Elias s	95, 96	
Stout	Ira D	17	
Stout	Ira D	110	New Richmond
Stover	Mary E	112	Pleasant Hill
Swank	Abigail	59, 60, 97, 98	
Swank	Andrew	59, 60	
Swank	Benjamine	59, 60, 63, 64	

Swank	Daniel	63, 64	
Swank	Daniel B and Mary C	63	
Swank	Harvey D	65, 66	
Swank	President H	59, 60	
Swears	Charles	5, 6	
Swears	Chas	21, 22	
T St L and KC RR		34, 36	
Taylor	Chas A	110	New Richmond
Taylor	Thomas	69, 70, 71, 72	
Temple	Mary A	112	Pleasant Hill
Templeton	Amanda	112	Pleasant Hill
Thomas	Frank F	69, 70	
Thomas	Geo A	53, 54	
Thomas	James N	53, 54, 55, 56	
Thomas	Joanna	112	Pleasant Hill
Thomas	Joel	99, 100	
Thomas	Mary E	110	New Richmond
Thomas	Silas A	83, 84, 85, 86	
Thomas	W H H	97, 98, 99, 100	
Thomas	Wm	53, 54, 55, 56, 100	
Thomas	Wm	110	New Richmond
Tiffany	Lovetta	55, 56	
Tiffany	William W	59, 60	
Tiffany	Wm W	57, 58	
Toledo St Louis and KC RR		91, 93	
Toledo St Louis and KC RR		110	New Richmond
Tomlinson	Henry	25, 26, 47, 48, 49, 50	
Tomlinson	Milo S	47, 48	
Tracy	Mary E	112	Pleasant Hill
Travelers Insurance Co		61, 62, 71, 107, 108	
Tribby	James W	19, 20	
Tribby	James W	110	New Richmond
Tribby	Leander	43, 44, 45, 46	
Tribby	Mariah	110	New Richmond
Tribby	Mary L	19, 20	
Tribby	Samuel R	110	New Richmond
Utterback	Elizabeth	37, 38	
Utterback	Harmon	65, 66	
Utterback	John W	39, 40, 55, 56, 59, 60	
Vancleave	John R and Nancy A	63	
Vancleave	Jonathan and Mary F	63, 64	
Vancleave	Ralph	61, 62, 63, 64	
Vanscoy	Ebenezer	37, 38	
Vaughn	James C and Mary F	9, 10	
Vincent	Thomas	71, 72	
Vincent	Thomas B	69, 70	
Wade	Antemesia	110	New Richmond
Wade	Antimesia	15, 16	
Wade	M A	110	Pleasant Hill
Wainscott	Armillia	110	Pleasant Hill
Walker	Adam	15, 16, 55, 56, 65, 66	
Walker	Rebecca A	55, 56	
Wallace	James T	5, 6	
Wallace	Samuel and Jas T	5, 6	
Ward	Thomas Sen	23, 24	
Ward	Thomas Sr	23, 24, 25, 26, 27, 28	
Washburn	Geo W	7, 8, 23, 24, 41, 42, 43, 44	
Washburn	Geo W	110	New Richmond
Washburn	Geo W	17, 18	
Washburn	Sarah	110	New Richmond
Washburn	W W	19	
Watts	Elijah and Maria	21, 22	
Weliver	John	51, 52	
Westfall	Geo	99, 100, 101, 102	
Westfall	James and Samantha	105, 106	
Westfall	Mary J	15, 16, 33, 34	
Whetstone	Elnathan	23, 24	
Widener	Alice C	61, 62	
Widner	Geo W	57, 58	
Wilhite	Henry P	37, 38	heirs
Wilhite	James M	97, 98	heirs
Wilhite	Mary E	110	Pleasant Hill
Wilkins	Lala Adell	25, 26	
Wilkins	Thomas	23, 24	
Williams	Malilah	15, 16	
Wilson	Albert W and Mariah E	49, 50, 51, 52	
Wilson	Henry N	95, 96	
Wilson	James and Mary E	37, 38	
Wilson	James D	25, 26, 49, 50	
Wilson	James D and Mary Jane	49, 50, 51, 52	
Wilson	John W	95, 96	
Wilson	Sarah A	45, 46	
Wilson	Sarah E	37, 38	
Wilson	Suella	39, 40	
Wilson	Theodore W	45, 46	
Wilson	Wm H	49, 50	
Wingate	John C	89, 90	
Wingate	John C	110	Pleasant Hill
Wingate	W A	89, 90	
Wingate	W A	112	Pleasant Hill

Winscott	James W	110	Pleasant Hill
Wray	Mary	37, 38	
Wright	Elizabeth	23	
Wright	George	23, 24	
Wright	Wm	23	
Write	Elizabeth	24	Undivided
Write	George	24	Undivided
Write	William	24	Undivided
York	Mary B	110	Pleasant Hill
Young	Jacob C	95, 96	

# Montgomery County, Indiana, 1891.

Assessor's Plat Book for *Coal Creek*

Township, No. \_\_\_\_\_

NAMES OF OWNERS.	Number on Plat.	DESCRIPTION.	Section.	Township.	Range.	Acres.	Hundredths.	Value of Lands.	Value of Improve-ments.	Value of Lands and Improvements.
<i>Montgomery Isaac H.</i>		<i>Pt Sec</i>	<i>1</i>	<i>20</i>	<i>5</i>	<i>60885</i>	<i>22000</i>	<i>2000</i>	<i>2000</i>	<i>24000</i>

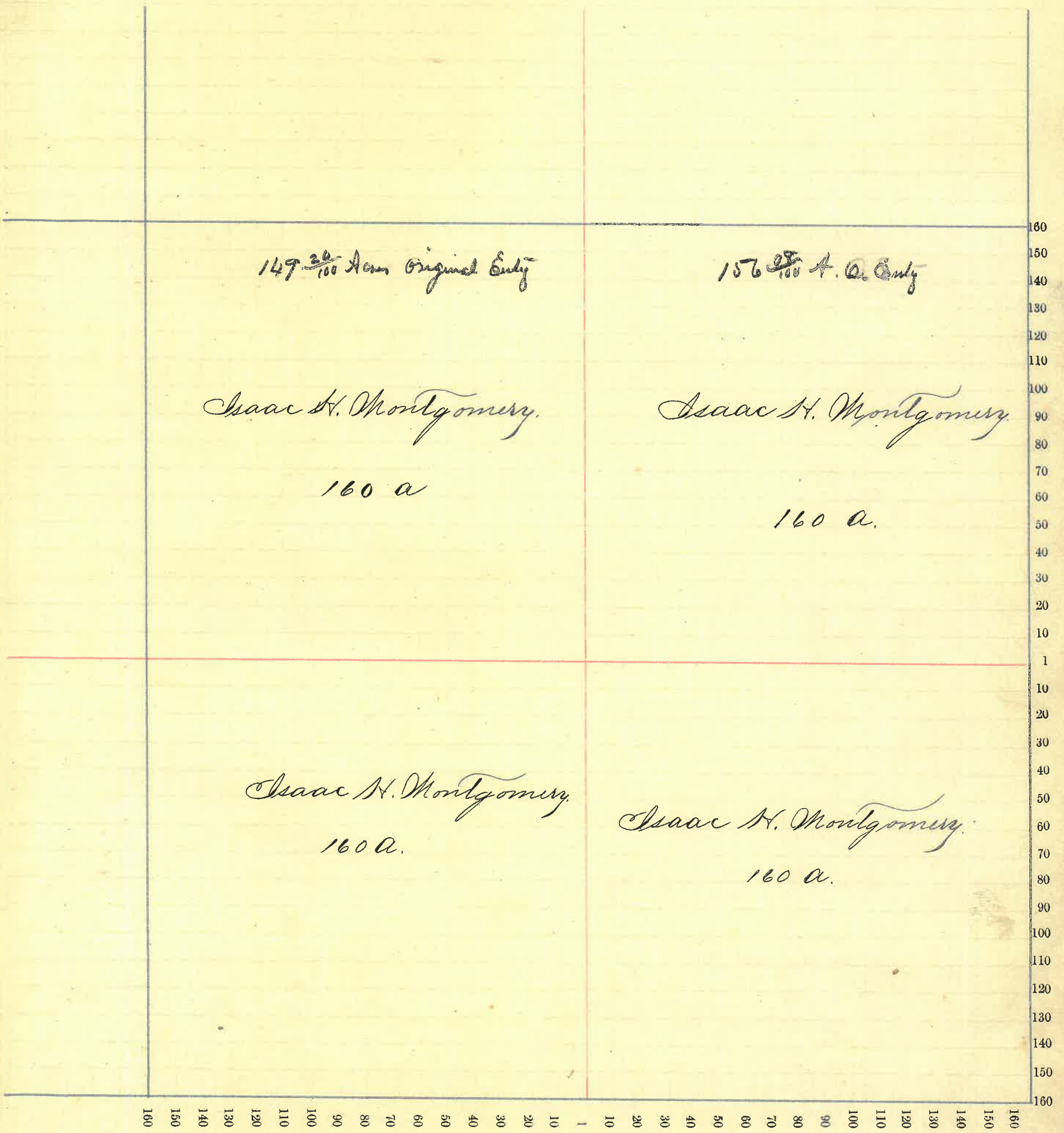


Section No. 1

148  
155  
601

Congressional Township No. \_\_\_\_\_, R. 5

SCALE: - Forty rods to an inch, or ten rods to a space, Congress Land, which is one mile square for a section.





# Montgomery County, Indiana, 1891.


Assessor's Plat Book for Coal Creek Township, No. \_\_\_\_\_

NAMES OF OWNERS.	Number on Plat.	DESCRIPTION.	Section.	Township.	Range.	Acres.	Hundredths.	Value of Lands.	Value of Improvements.	Value of Lands and Improvements.
Dewey Phillip		N <sup>2</sup> Sec	2	20	5	210	88	9820	1500	11320
"		"	2	20	5	96				
Montgomery Isaac N.		Pl Sec	2	20	5	313		9390	50	9440

Section No. 2

Congressional Township No. \_\_\_\_\_, R. 5

SCALE:—Forty rods to an inch, or ten rods to a space, Congress Land, which is one mile square for a section.





# Montgomery County, Indiana, 1891.

Assessor's Plat Book for Coal Creek Township, No. \_\_\_\_\_

NAMES OF OWNERS.	Number on Plat.	DESCRIPTION.	Section.	Township.	Range.	Acres.	Hundredths.	Value of Lands.	Value of Improvements.	Value of Lands and Improvements.
Alexander John P.		Pl <sup>2</sup> SE <sup>4</sup>	8	20	5	80		2800	280	3080
Hincaid James		Pl. NW <sup>4</sup>	3	20	5	34 33		1224	300	1524
Manners Barbara b + Geo.		SE <sup>4</sup>	3	20	5	160		6800	100	6900
Perkins Margaret		Pl S <sup>2</sup> NW <sup>4</sup>	3	20	5	20		600	40	640
Perkins Elias		Pl NW <sup>4</sup>	3	20	5	39 76		1400	300	1700
Swears Charles		Pl NE <sup>4</sup>	3	20	5	137 89		4412	175	4587
Smith Enoch B.		E <sup>2</sup> SE <sup>4</sup>	3	20	5	80		2800	300	3100
Wallace James F.		F <sup>2</sup> NW <sup>4</sup> NW <sup>4</sup>	3	20	5	28 34		1015		1015
Wallace Samuel + Jas. T.		Pl W <sup>2</sup> NW <sup>4</sup>	3	20	5	14 00		520		520

Section No. 3

Congressional Township No. \_\_\_\_\_, R. 5

SCALE:—Forty rods to an inch, or ten rods to a space, Congress Land, which is one mile square for a section.



George and Barbary  
Manners.  
160 A.

John F. Alexander  
80 A.

Enoch P. Smith  
80 A.

Elias W. Perkins  
39 96/100 A.

Margaret Perkins  
20

James T. Wallace  
28 34/100 A.

Charles Swears  
137 89/100 A.

James Kincaide  
34 33/100 A.

Samuel and  
James T. Wallace,  
14 A.



# Montgomery County, Indiana, 1891.

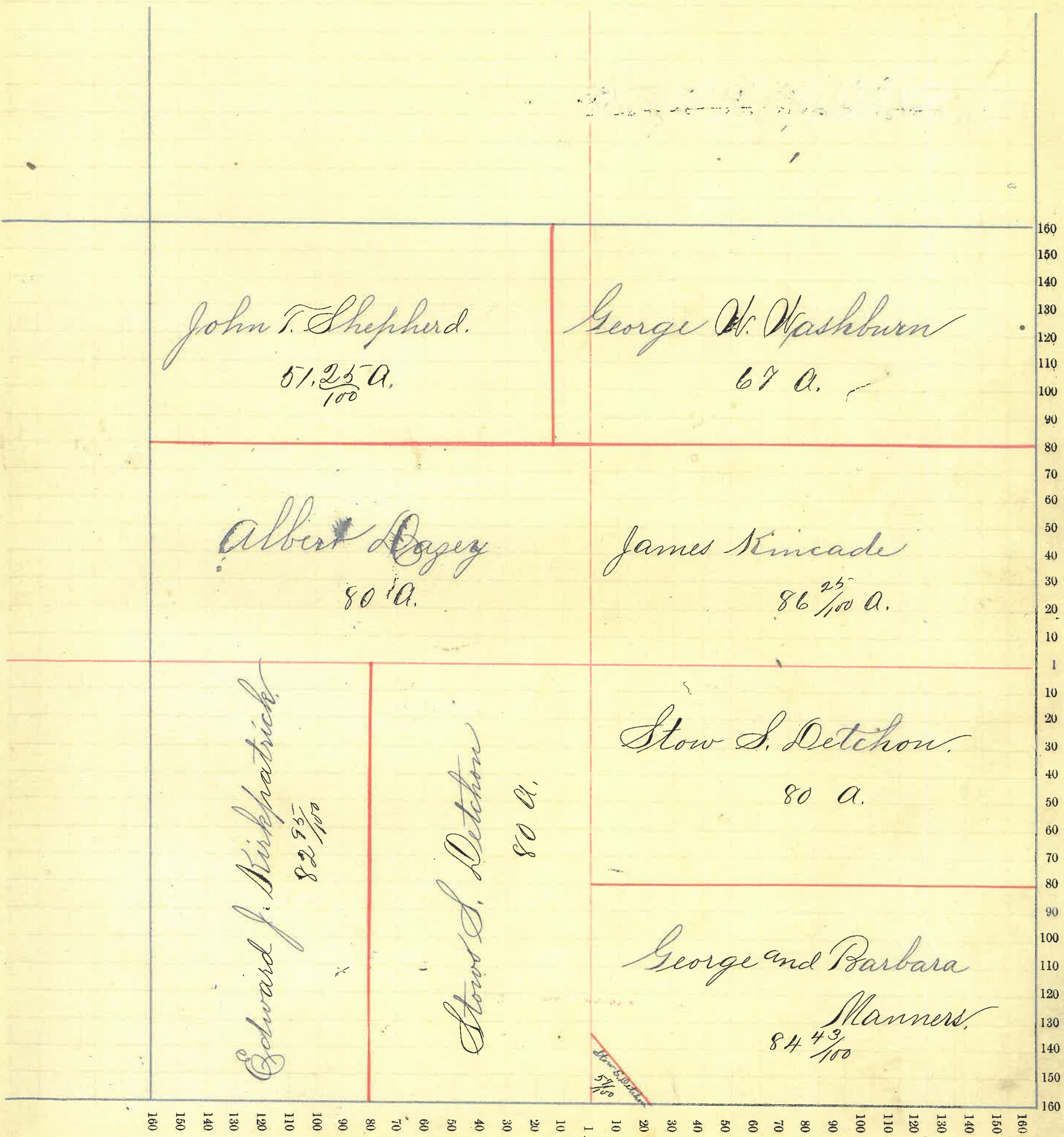
Assessor's Plat Book for Coal Creek Township, No. \_\_\_\_\_

NAMES OF OWNERS.	Number on Plat.	DESCRIPTION.	Section.	Township.	Range.	Acres.	Hundredths.	Value of Lands.	Value of Improvements.	Value of Lands and Improvements.
Dazey Albert		S <sup>2</sup> NW <sup>4</sup>	4	20	5	80		2400	40	2440
Detchon S. S.		N <sup>2</sup> SE <sup>4</sup>	4	20	5	80		3300	300	3600
" " "		S <sup>2</sup> SW <sup>4</sup>	4	20	5	80		1680		1680
" " "		PT S <sup>2</sup> SE <sup>4</sup>	4	20	5		57	10		10
Graves Wm		SE <sup>4</sup> SW <sup>4</sup>	4	20	5	40		1444	300	1744
Kincaid James		PT NE <sup>4</sup>	4	20	5	86	25	2784	86	2870
Kirkpatrick Ed J.		PT SW <sup>4</sup>	4	20	5	82	75	2460	70	2530
Manners Geo + Barbara		S <sup>2</sup> SE <sup>4</sup>	4	20	5	84	43	3600	200	3800
Shepherd John T.		PT NE <sup>4</sup> NW <sup>4</sup>	4	20	5	51	25	1588	40	1628
Washburn Geo. W.		NE <sup>4</sup> NE <sup>4</sup>	4	20	5	61	25	2185	20	2205
" " "		PT NE <sup>4</sup> NW <sup>4</sup>	4	20	5	5	75	200	5	205

Section No. 4

Congressional Township No. \_\_\_\_\_, R. 5

SCALE:—Forty rods to an inch, or ten rods to a space, Congress Land, which is one mile square for a section.





# Montgomery County, Indiana, 1891.

Assessor's Plat Book for Loalcreek Township, No. \_\_\_\_\_

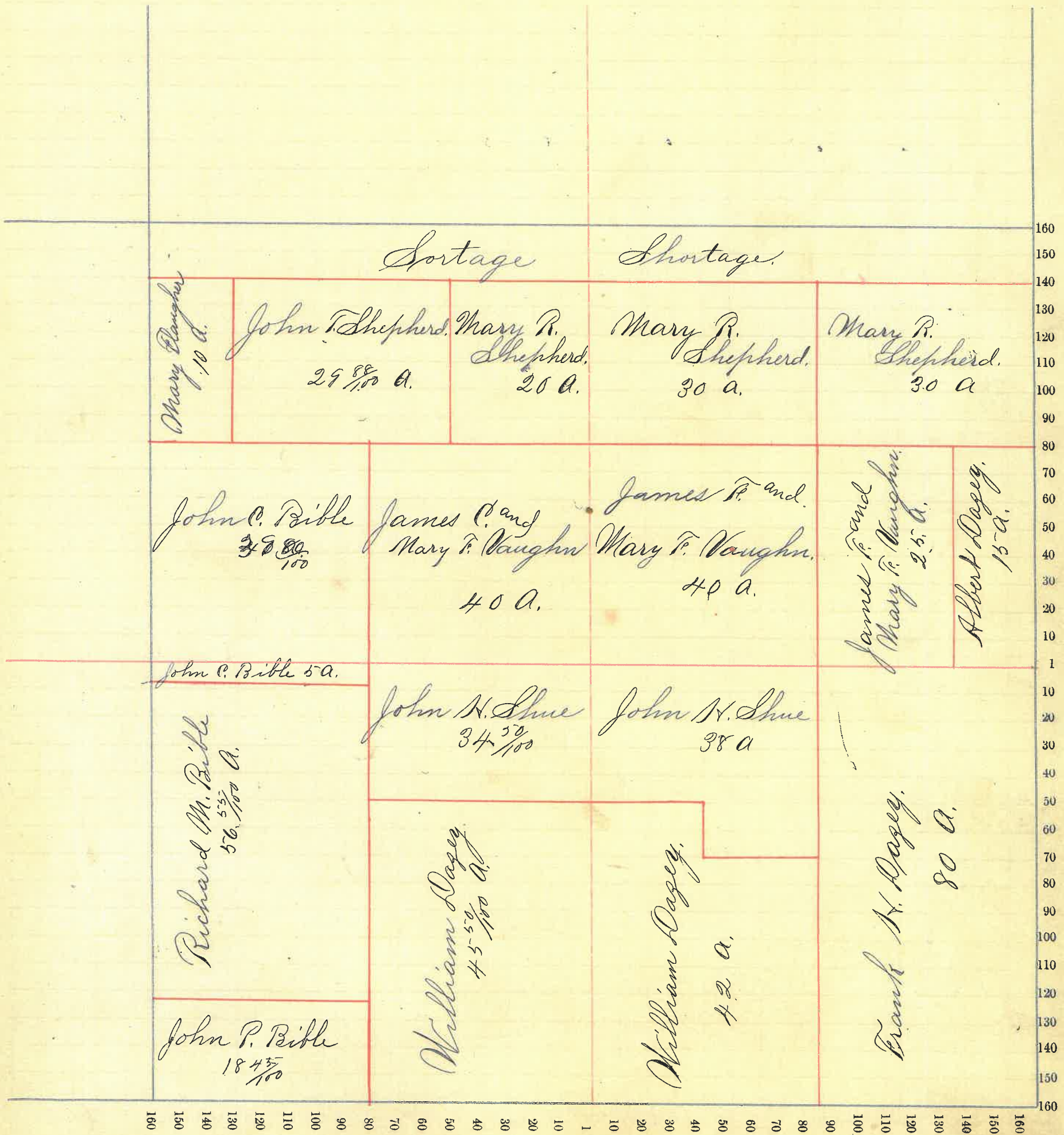
NAMES OF OWNERS.	Number on Plat.	DESCRIPTION.	Section.	Township.	Range.	Acres.	Hundredths.	Value of Lands.	Value of Improvements.	Value of Lands and Improvements.
Bible Richard M.		Pct Sec. 5	5	20	5	56	55	1904	10	1914
Bible John C.		SW <sup>4</sup> NW <sup>4</sup>	5	20	5	39	80	986	30	966
" " "		Pt W <sup>2</sup> SW <sup>4</sup>	5	20	5	5		110		110
Dazey Wm		Pt SE <sup>4</sup>	5	20	5	42		1059	40	1099
" "		Pt E <sup>2</sup> SW <sup>4</sup>	5	20	5	45	50	1209	540	1749
Dazey Albert		E Pt NE <sup>4</sup>	5	20	5	15		465	15	480
Dazey Frank N		E <sup>2</sup> SE <sup>4</sup>	5	20	5	80		2640	240	2880
Platner Mariah E.		Pt NW <sup>4</sup> NW <sup>4</sup>	5	20	5	10	97	280	15	245
Shepherd Mary R.		1/2 W End Npt <sup>4</sup> NW <sup>4</sup>	5	20	5	20		500	15	515
Shepherd John T.		1/2 W End Npt <sup>4</sup> NW <sup>4</sup>	5	20	5	29	88	717	25	742
Shepherd Mary R.		Pt Npt <sup>4</sup> NE <sup>4</sup>	5	20	5	60		2100	850	2950
Shue John H.		Pt W <sup>2</sup> SE <sup>4</sup>	5	20	5	38		1120	160	1280
" " "		Pt E <sup>2</sup> SW <sup>4</sup>	5	20	5	34	50	1017		1017
Vaughn James C.	}	Pt NE <sup>4</sup>	5	20	5	65		2275	800	3075
and Mary R.		SW <sup>4</sup> NW <sup>4</sup>	5	20	5	40		1356	40	1396



Section No. 5

Congressional Township No. \_\_\_\_\_, R. 5

SCALE:—Forty rods to an inch, or ten rods to a space, Congress Land, which is one mile square for a section.





# Montgomery County, Indiana, 1891.

Assessor's Plat Book for *Spalckman*

Township, No. \_\_\_\_\_

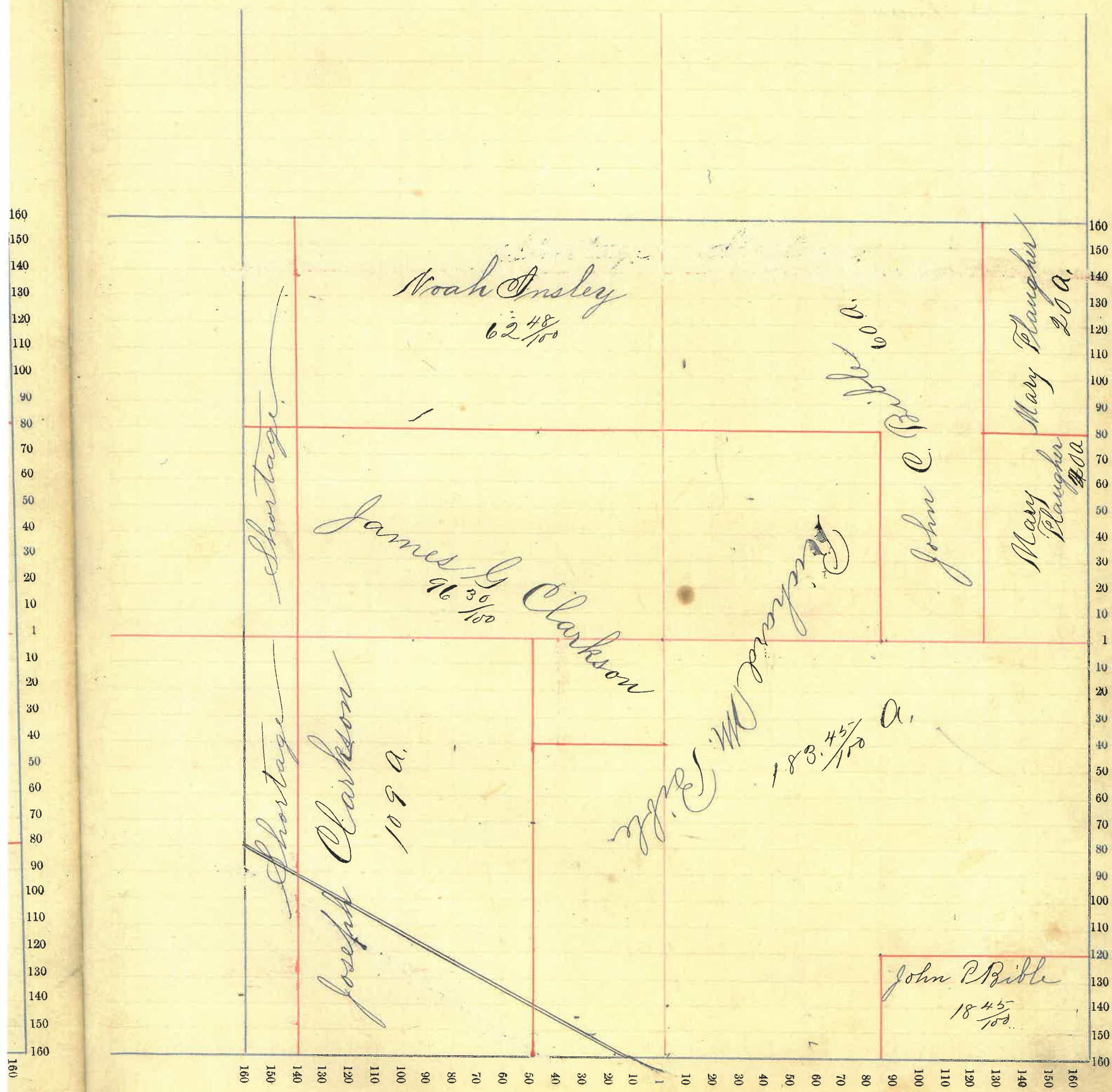
NAMES OF OWNERS.	Number on Plat.	DESCRIPTION.	Section.	Township.	Range.	Acres.	Hundredths.	Value of Lands.	Value of Improvements.	Value of Lands and Improvements.
Bible Richard M.		Pt Sec	6	20	5	183	45	6222	400	6622
Bible Richard M. and Mary		Pt S W 4	6	20	5	23	35	1370	5	1375
Bible John C.		Pt NE 4	6	20	5	60		1600	30	1630
Bible John P.		Pt SE 4	6	20	5	36	90	1180	10	1190
Clarkson Joseph		Pt S W 4	6	20	5	62	34	2000	750	2750
" "		Pt NW 4	6	20	5	46	66	1586	25	1611
Clarkson James		Waide S W 4	6	20	5	55	20	1870	900	2570
" "		Pt SE 4	6	20	5	41	16	1394	10	1404
Flaugher Mariah E.		E 2 SE 4 NE 4	6	20	5	20		440	20	460
" " "		Pt NW 4 NE 4	6	20	5	20		520	5	525
Ansley Noah		fr NW 4	6	20	5	62	48	1968	325	2293



Section No. 6

Congressional Township No. , R. 5

SCALE: - Forty rods to an inch, or ten rods to a space, Congress Land, which is one mile square for a section.





# Montgomery County, Indiana, 1891.

Assessor's Plat Book for Coal Creek Township, No. \_\_\_\_\_


NAMES OF OWNERS.	Number on Plat.	DESCRIPTION.	Section.	Township.	Range.	Acres.	Hundredths.	Value of Lands.	Value of Improve-ments.	Value of Lands and Improvements.
Anderson Elizabeth		Pt SE <sup>4</sup>	7	20	5	32		928	10	938
Bible Richard M.		Pt Sec.	7	20	5	80		1351	15	1366
Bottenburg Joseph		Pt SE <sup>4</sup>	7	20	5	108		3180		3180
Bible John P.		E <sup>2</sup> NE <sup>4</sup>	7	20	5	80		2400	800	3200
Copeland Urias W.		NE <sup>4</sup> SE <sup>4</sup>	7	20	5	40		1040	35	1075
" "		Q <sup>2</sup> N <sup>2</sup> W <sup>2</sup> SE <sup>4</sup>	7	20	5	20		400	100	500
Eulwider Joseph		Pt SW <sup>4</sup>	7	20	5	43	27	1257	150	1407
Eulwider Jacob H		" <del>SW<sup>4</sup> NW<sup>4</sup></del>	7	20	5	8	34	253	10	263
Eulwider B. F.		Pt NW <sup>4</sup> SW <sup>4</sup>	7	20	5	14	21	397	10	407
Hamilton James M.		Pt - NW <sup>4</sup>	7	20	5	92	4	2069	35	2104
" " "		Pt NW <sup>4</sup> SW <sup>4</sup>	7	20	5	28	31	800	300	1100
Ansley Noah		SE <sup>4</sup> NW <sup>4</sup>	7	20	5	40		1280	20	1300
" "		Pt NE <sup>4</sup> NW <sup>4</sup>	7	20	5	24	48	784	15	799



Section No. 7

Congressional Township No. , R. 5

SCALE:— Forty rods to an inch, or ten rods to a space, Congress Land, which is one mile square for a section.





# Montgomery County, Indiana, 1891.

Assessor's Plat Book for Coal Creek Township, No. \_\_\_\_\_

NAMES OF OWNERS.	Number on Plat.	DESCRIPTION.	Section.	Township.	Range.	Acres.	Hundredths.	Value of Lands.	Value of Improve-ments.	Value of Lands and Improvements.
Armfield Adia		D <sup>2</sup> SW <sup>4</sup>	8	20	5	80		1981	200	2181
Alexander Bayless		N <sup>2</sup> SW <sup>4</sup>	8	20	5	80		2120	65	2185
Bible John P.		N <sup>2</sup> NW <sup>4</sup>	8	20	5	80		2624	25	2649
Binns Moses R. and Emma C.		Pt SW <sup>4</sup> SE <sup>4</sup>	8	20	5	38		1008	150	1158
Bunnell Geo. W. C.		Pt S end N <sup>2</sup> SE <sup>4</sup>	8	20	5	30	70	740	25	765
Dacey Wm		Pt N <sup>2</sup> NE <sup>4</sup>	8	20	5	30		840	20	860
Dacey Albert		NW <sup>4</sup> SE <sup>4</sup>	8	20	5	39	84	1090	10	1100
Kirkpatrick Ed J.		Pt NE <sup>4</sup>	8	20	5	20	35	548	20	568
" " "		SE <sup>4</sup>	8	20	5	54	32	1318	15	1333
Oppy Christopher J.		Pt E <sup>2</sup> NE <sup>4</sup>	8	20	5	60		1620	225	1845
Wade Antimesia		Pt NW <sup>4</sup>	8	20	5	79	50	2028	350	2378
Westfall Mary J.		Pt SE <sup>4</sup>	8	20	5	26	65	610	200	810
Walker Adam		S End N <sup>2</sup> NE <sup>4</sup>	8	20	5	19	30	460	10	470
Williams Malilah		Pt SW <sup>4</sup> SE <sup>4</sup>	8	20	5	2		50	80	130



Section No. 8

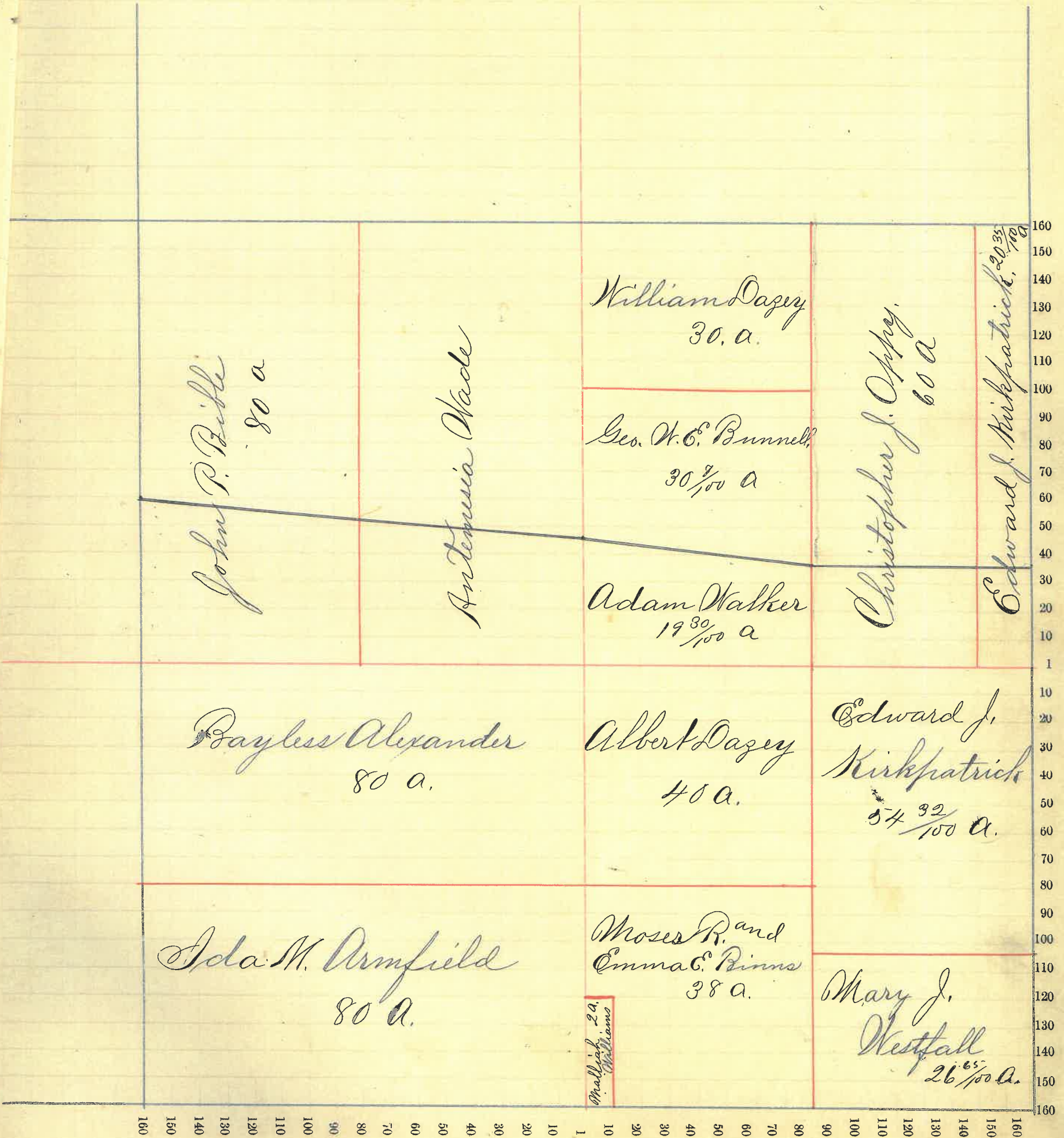
18  
7  
18  
75  
11  
5  
5  
2

Congressional Township No. \_\_\_\_\_, R. 5

SCALE:—Forty rods to an inch, or ten rods to a space, Congress Land, which is one mile square for a section.

Value of Lands  
and  
Improvements.

2181  
2185  
2649  
1158  
  
765  
860  
1100  
568  
333  
1845  
2378  
810  
470  
130





# Montgomery County, Indiana, 1891.

Assessor's Plat Book for \_\_\_\_\_ Township, No. \_\_\_\_\_


NAMES OF OWNERS.	Number on Plat.	DESCRIPTION.	Section.	Township.	Range.	Acres.	Hundredths.	Value of Lands.	Value of Improvements.	Value of Lands and Improvements.
Alston W. W.		Pt E <sup>2</sup> NE <sup>4</sup>	9	20	5	20	75	600		675
Archey B. A.		Pt E <sup>2</sup> NE <sup>4</sup>	9	20	5	15	90	600		690
Bastian James		Pt W <sup>2</sup> NE <sup>4</sup>	9	20	5	45	140	150		290
Detchon S. S.		Pt NE <sup>4</sup>	9	20	5	107.51	2783	95		2878
" " "		" NW <sup>4</sup>	9	20	5	20	640	35		675
Doren Mary E.		Pt E <sup>2</sup> SE <sup>4</sup>	9	20	5	8	20	50		70
Graves Wm		Pt E <sup>2</sup> NW <sup>4</sup>	9	20	5	19.50	722			722
Morris Lee		Pt NE <sup>2</sup> SE <sup>4</sup>	9	20	5	15.50	620	800		1420
Kirkpatrick Ed J.		W <sup>2</sup> NW <sup>4</sup>	9	20	5	75.00	2424	400		2824
Magruder Samuel E. C.		Pt E <sup>4</sup> NE <sup>4</sup>	9	20	5	25	175	650		825
Oppy Christopher J.		Pt W <sup>2</sup> NW <sup>4</sup>	9	20	5	10	368	5		373
" " "		SW <sup>4</sup>	9	20	5	160	4963	700		5663
Oppy Edward P. J.		Pt SE <sup>4</sup>	9	20	5	182.50	8540	15		3555
and Thomas P.		Pt NE <sup>4</sup>	9	20	5	30	1050	200		1250
Oppy James W.		SE <sup>4</sup> SE <sup>4</sup>	9	20	5	40	1060	15		1075
Stout Ira D.		Pt SE <sup>4</sup>	9	20	5	1.92	80	1800		1880
" " "		" E <sup>2</sup> NE <sup>4</sup>	9	20	5	10	40	350		390
Washburn Geo. W.		Pt NE <sup>4</sup>	9	20	5	13.50	675	560		1225



Section No. 5

Congressional Township No. R.

SCALE:—Forty rods to an inch, or ten rods to a space, Congress Land, which is one mile square for a section.





# Montgomery County, Indiana, 1891.

Assessor's Plat Book for ..... Township, No. ....

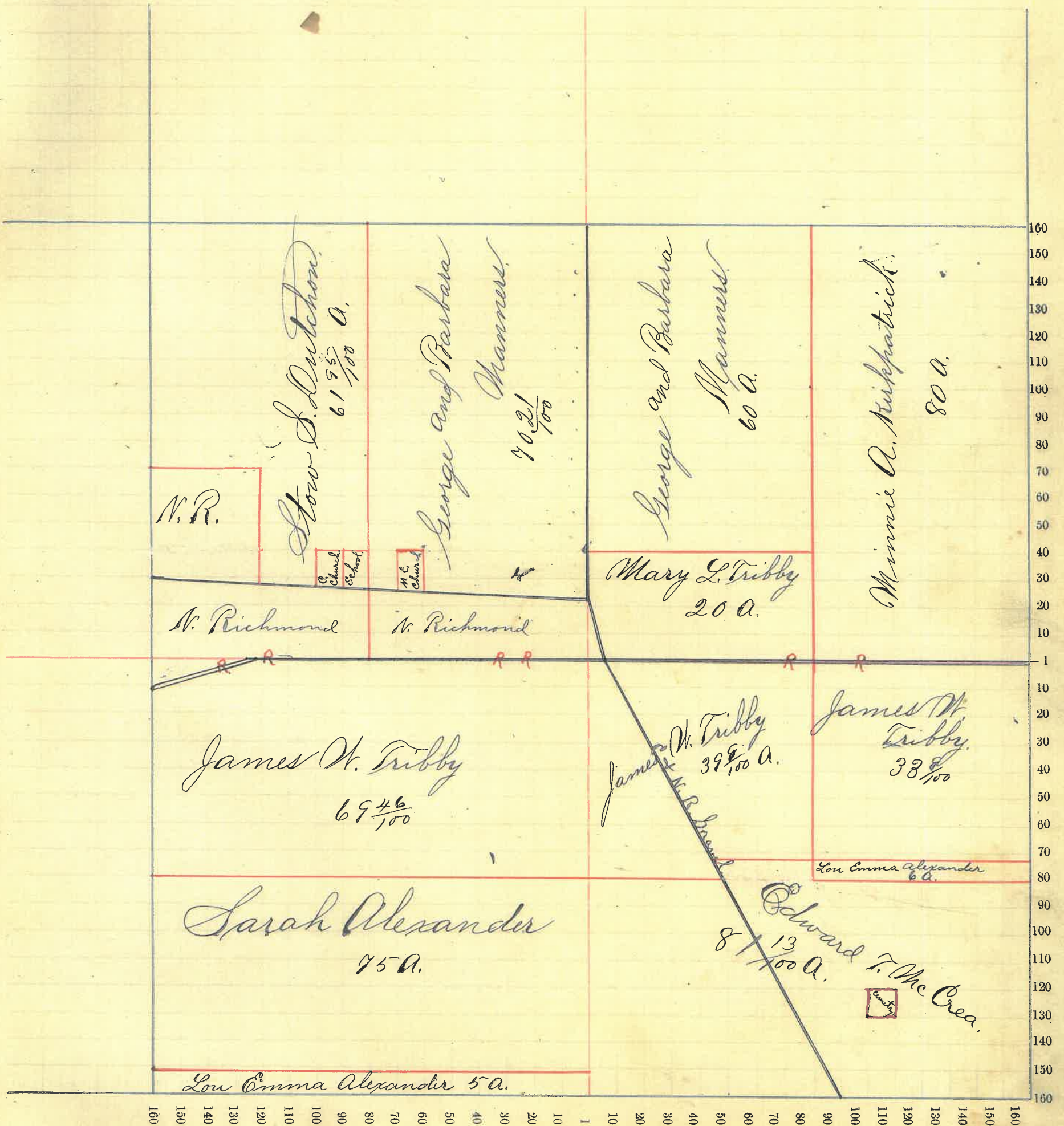
NAMES OF OWNERS.	Number on Plat.	DESCRIPTION.	Section.	Township.	Range.	Acres.	Hundredths.	Value of Lands.	Value of Improvements.	Value of Lands and Improvements.
Lou Emma Alexander		Pt of Sec 10	10	20	5	10	275	5	280	
Sarah Alexander		Pt S <sup>2</sup> SW <sup>4</sup>	10	20	5	75	2308	25	2333	
Allston W. W.		Pt NW <sup>4</sup> SW <sup>4</sup>	10	20	5	25	75	450	525	
Laury J. Bunnell (W.R.)		Pt W <sup>2</sup> NW <sup>4</sup>	10	20	5	25	125	275	400	
Campbell E. C.		Pt E <sup>2</sup> NW <sup>4</sup>	10	20	5	279	165	225	390	
Detchon S. S.		Pt W <sup>2</sup> NW <sup>4</sup>	10	20	5	61	95	2460	50	2510
Ebrite Amos		Pt N <sup>2</sup> SW <sup>4</sup>	10	20	5	24	75	5	80	
Harriman Arminia S. (W.R.)		Pt S E <sup>4</sup> NW <sup>2</sup> NW <sup>4</sup>	10	20	5	13	50	200	250	
<del>Kirkpatrick Ed J.</del>		<del>Pt NE<sup>4</sup></del>	<del>10</del>	<del>20</del>	<del>5</del>	<del>20</del>	<del>35</del>	<del>548</del>	<del>20</del>	<del>568</del>
Kirkpatrick Chas		Pt N <sup>2</sup> SW <sup>4</sup>	10	20	5	50	10	190	200	
King Sarah J.		Pt E <sup>2</sup> NW <sup>4</sup>	10	20	5	26	60		60	
Kirkpatrick Minnie A		E <sup>2</sup> NE <sup>4</sup>	10	20	5	80	2000	500	2500	
Manners Geo. + Barbara		E <sup>2</sup> NW <sup>4</sup>	10	20	5	70	21	3000	50	3050
" " "		Pt W <sup>2</sup> NE <sup>4</sup>	10	20	5	60	1600	70	1670	
Mc Crea Ed T.		Pt S <sup>2</sup> SE <sup>4</sup>	10	20	5	79	2464	350	2814	
" " "		N <sup>2</sup> NW <sup>4</sup>	10	20	5	2	13	88	88	
Oppy Geo. + Martha J. } heirs		Pt NW <sup>4</sup> (N. Richmond)	10	20	5	1	14	150	550	700
Perkins T. M.		Pt W <sup>2</sup> NW <sup>4</sup>	10	20	5	25	100	550	650	
Patton E. R.		Pt W <sup>2</sup> NW <sup>4</sup>	10	20	5	13	50	400	450	
Patton Thos. S.		Pt E <sup>2</sup> NW <sup>4</sup>	10	20	5	1	29	125	700	825
Paddock Hodge + Co.		Pt N <sup>2</sup> SW <sup>4</sup>	10	20	5	28	40	1800	1840	
Tribby James W.		Pt W <sup>2</sup> NW <sup>4</sup>	10	20	5	23	10		10	
" " "		Pt N <sup>2</sup> NW <sup>4</sup>	10	20	5	69	46	3200	3200	
" " "		Pt NW <sup>4</sup> SE <sup>4</sup>	10	20	5	39	09	1755	1200	2955
" " "		NE <sup>4</sup> SE <sup>4</sup>	10	20	5	33	09	825	30	855
Tribby Mary L.		Pt W <sup>2</sup> NE <sup>4</sup>	10	20	5	20	700		700	
Washburn W. W.		Pt SW <sup>4</sup> NW <sup>4</sup>	10	20	5	1	4	150	600	750



Section No. 10

Congressional Township No. , R. 5

SCALE: - Forty rods to an inch, or ten rods to a space, Congress Land, which is one mile square for a section.





# Montgomery County, Indiana, 1891.

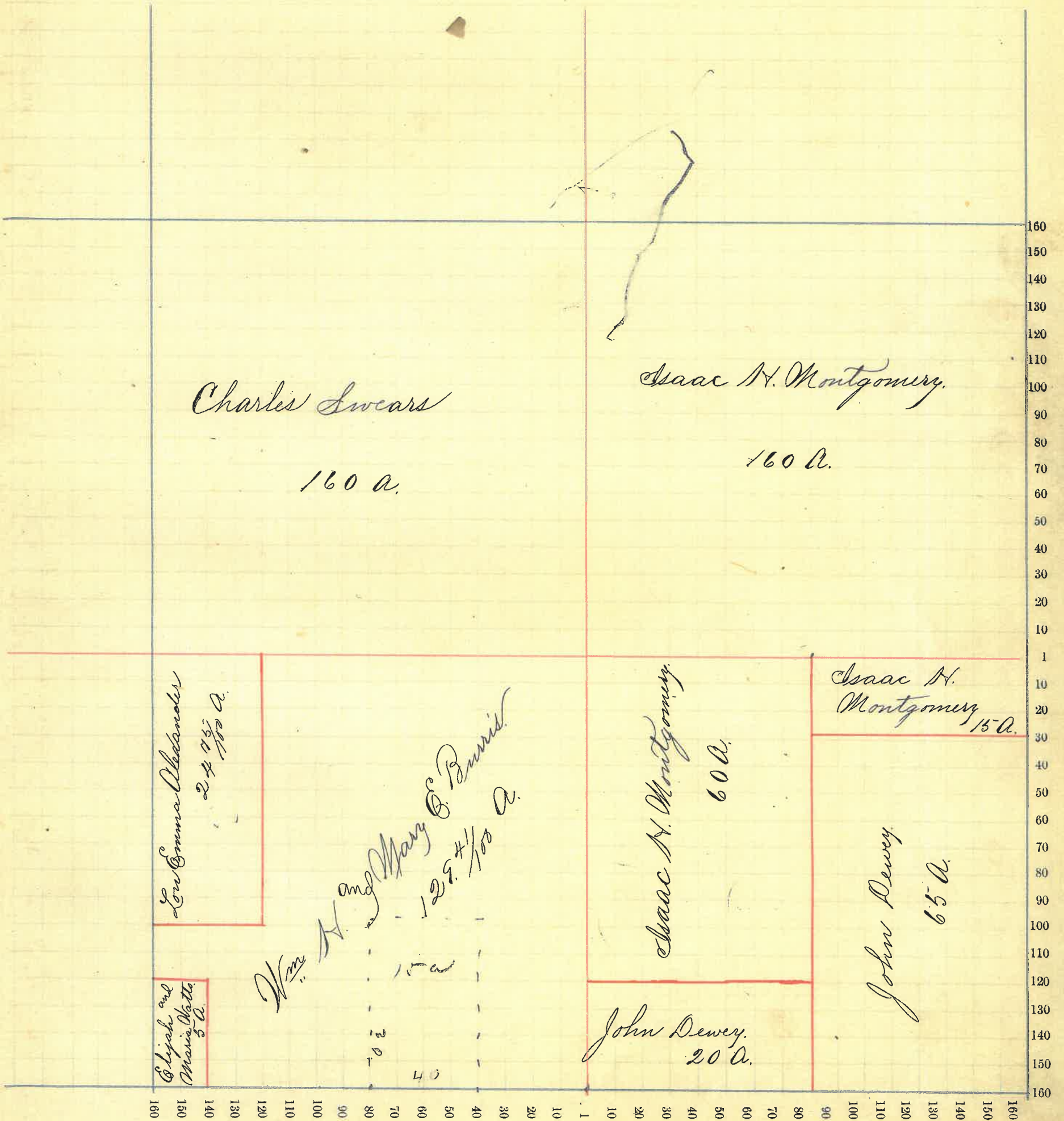
Assessor's Plat Book for ..... Township, No. ....

NAMES OF OWNERS.	Number on Plat.	DESCRIPTION.	Section.	Township.	Range.	Acres.	Hundredths.	Value of Lands.	Value of Improvements.	Value of Lands and Improvements.
Lou Emma Alexander		Pt S W 4	11	20	5	24	75	680	5	685
Burris W. H.		Pt S W 4	11	20	5	68	67	1836	50	1886
" " "		" " "	11	20	5	15	74	405	25	430
Burris Mary C.		Pt S W 4	11	20	5	45		1188	25	1213
Dewey John		Pt W 2 S E 4	11	20	5	20		620	50	670
" "		" E 2 S E 4	11	20	5	85		2700	200	2900
Montgomery Isaac H.		" Sec	11	20	5	233	81	9350	150	9500
Swears Chas.		N W 4	11	20	5	160		3200	500	3700
Watts Elijah + Maria		Pt S W 4 S W 4	11	20	5	5		100	60	160

Section No. 11

Congressional Township No. \_\_\_\_\_, R. \_\_\_\_\_

SCALE:— Forty rods to an inch, or ten rods to a space, Congress Land, which is one mile square for a section.





# Montgomery County, Indiana, 1891.

Assessor's Plat Book for Loal Creek Township, No. \_\_\_\_\_

NAMES OF OWNERS.	Number on Plat.	DESCRIPTION.	Section.	Township.	Range.	Acres.	Hundredths.	Value of Lands.	Value of Improvements.	Value of Lands and Improvements.
Daniel Alexander		$W^2$ $SE^4$	12	20	5	20		648	44	692
Isaac N Alexander		Pt $W^2$ $SW^4$	12	20	5	14		290	5	295
Dewey John		Pt $W^2$ $SW^4$	12	20	5	7		152		152
Mannels Geo. + Barbara		Pt $W^2$ $SW^4$	12	20	5	23		506	20	526
Montgomery W. D.		$SE^4$ $NE^4$	12	20	5	39	09	1400	40	1440
Montgomery Isaac N.		Pt $Sec$	12	20	5	157	68	5530	125	5655
Montgomery Wallace		$NE^4$ $NE^4$	12	20	5	37		1406	1050	2456
Rabourn J. D. + W.		Pt $W^2$ $SW^4$	12	20	5	14		345	80	425
Whetstone Elvathan		Pt $W^2$ $NE^4$	12	20	5	26	67	800	20	820
Ward Thomas Sen.		Pt $E^2$ $SW^4$	12	20	5	75	18	2610	25	2635
Wilkins Thomas.		Pt $E^2$ $SE^4$	12	20	5	74	25	2599	15	2614
Washburn Geo. W.		Pt $W^2$ $NE^4$	12	20	5	52	12	1416	80	1496
Wright George		Pt $W^2$ $SE^4$	12	20	5	20		647	43	690
Wright Elizabeth		Pt $W^2$ $SE^4$	12	20	5	20		647	43	690
Wright Wm.		Pt $W^2$ $SE^4$	12	20	5	20		647	43	690

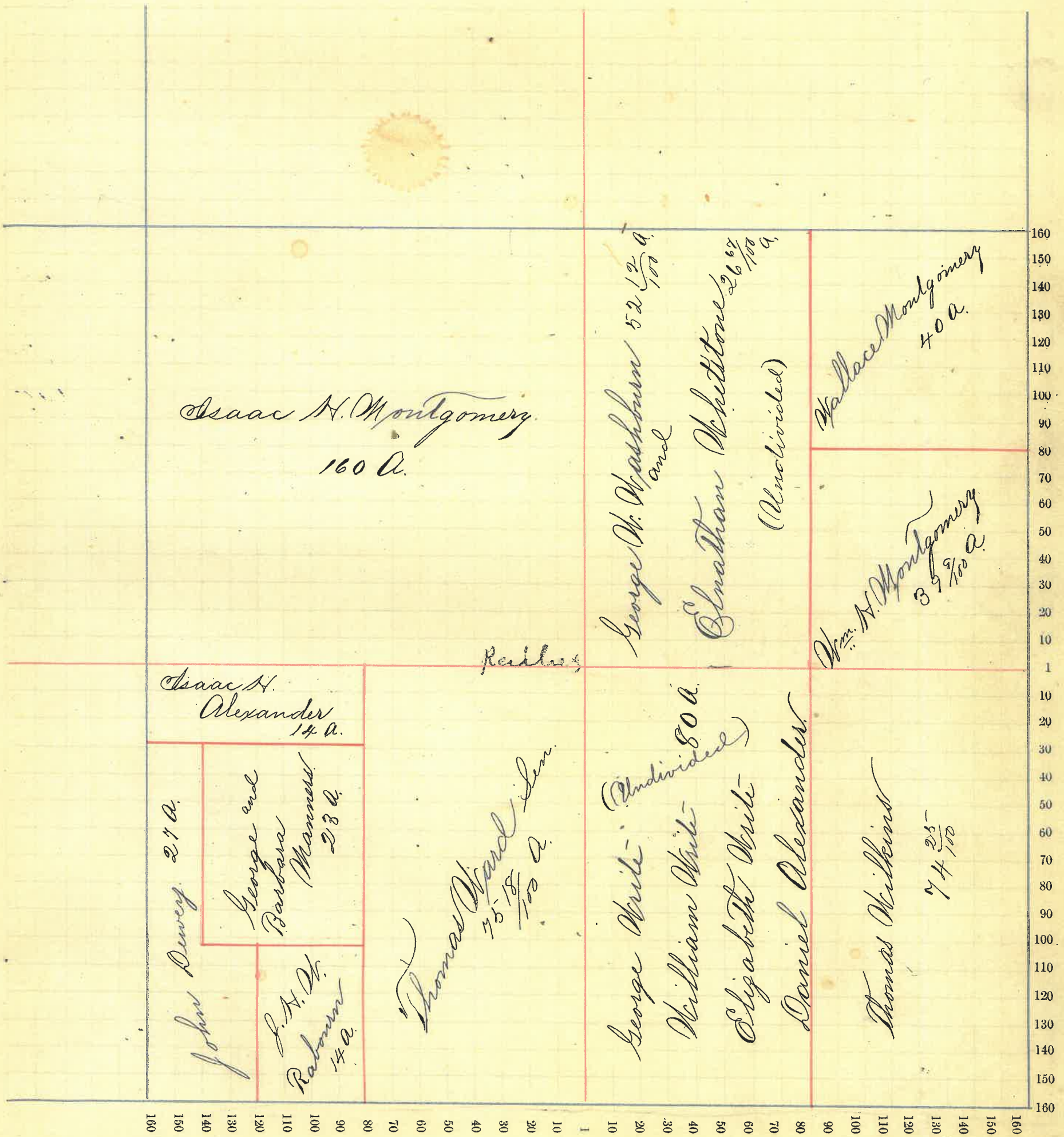


Section No. 12

27/14/69

Congressional Township No. \_\_\_\_\_, R. 5

SCALE:— Forty rods to an inch, or ten rods to a space, Congress Land, which is one mile square for a section.





# Montgomery County, Indiana, 1891.

Assessor's Plat Book for Coal Creek Township, No. \_\_\_\_\_

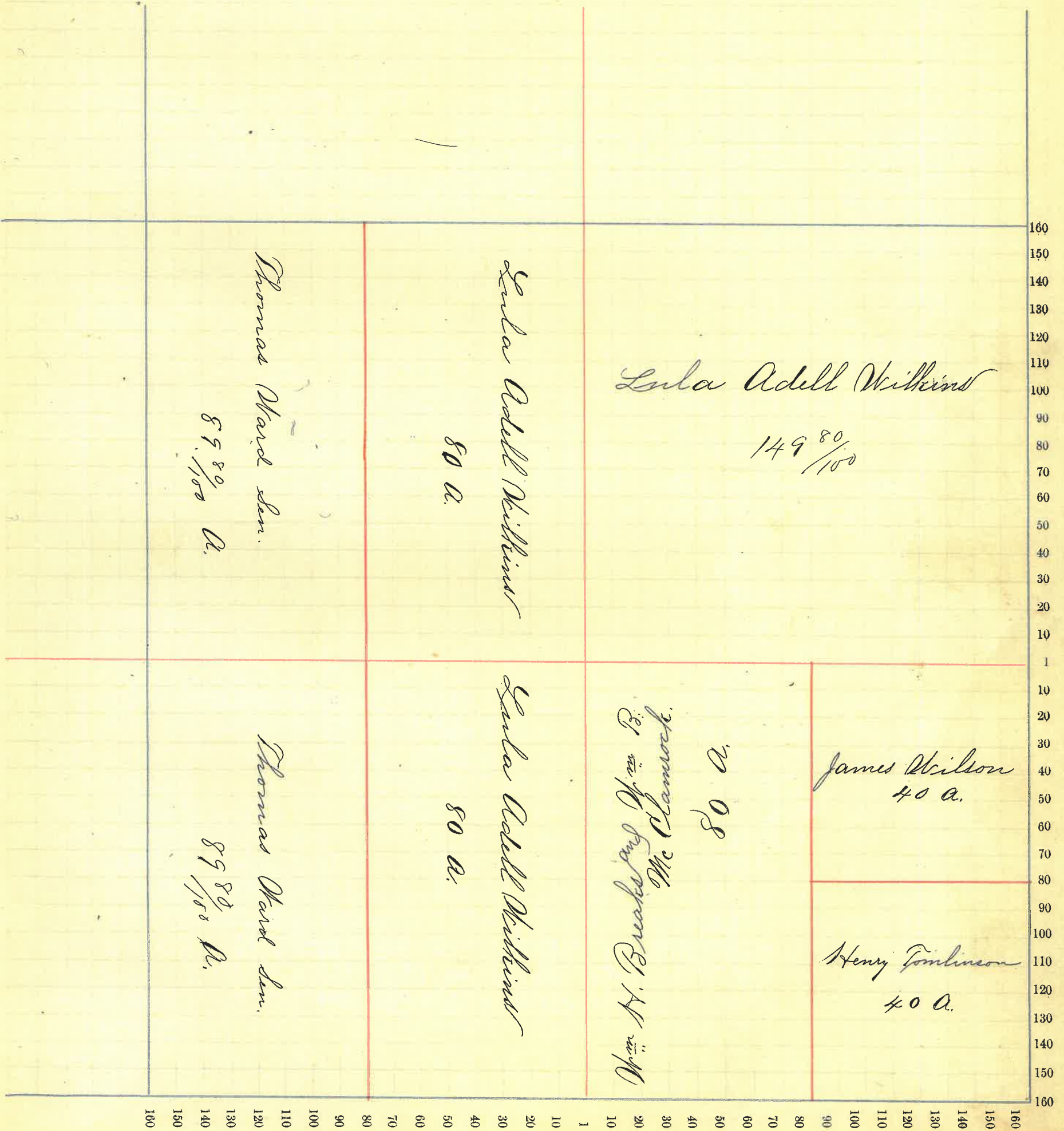
NAMES OF OWNERS.	Number on Plat.	DESCRIPTION.	Section.	Township.	Range.	Acres.	Hundredths.	Value of Lands.	Value of Improvements.	Value of Lands and Improvements.
Breaks Wm. H. McClamrock Wm. B.	}	NW <sup>2</sup> SE <sup>4</sup>	13	20	5	80		2000	25	2025
Tomlinson Henry		SE <sup>4</sup>	13	"	"	40		1120	20	1140
Wilson James D.		NE <sup>4</sup> SE <sup>4</sup>	13	20	5	40		1180	50	1230
Ward Thomas Sr.		NE NW <sup>2</sup> SE NW <sup>4</sup>	13	20	5	89	80	3142	25	3167
" " "		NE NW <sup>2</sup> NW <sup>4</sup>	13	20	5	89	80	3122	75	3197
Wilkins Lala Adell.		NE NE <sup>4</sup>	13	20	5	149	80	4950	175	5125
" " "		E <sup>2</sup> NW <sup>4</sup>	13	20	5	80		2624	25	2649
" " "		E <sup>2</sup> SE NW <sup>4</sup>	13	20	5	80		2400	25	2425



Section No. 13

Congressional Township No. \_\_\_\_\_, R. 5

SCALE:—Forty rods to an inch, or ten rods to a space, Congress Land, which is one mile square for a section.



# Montgomery County, Indiana, 1891.

Assessor's Plat Book for *Coal Creek* Township, No. \_\_\_\_\_

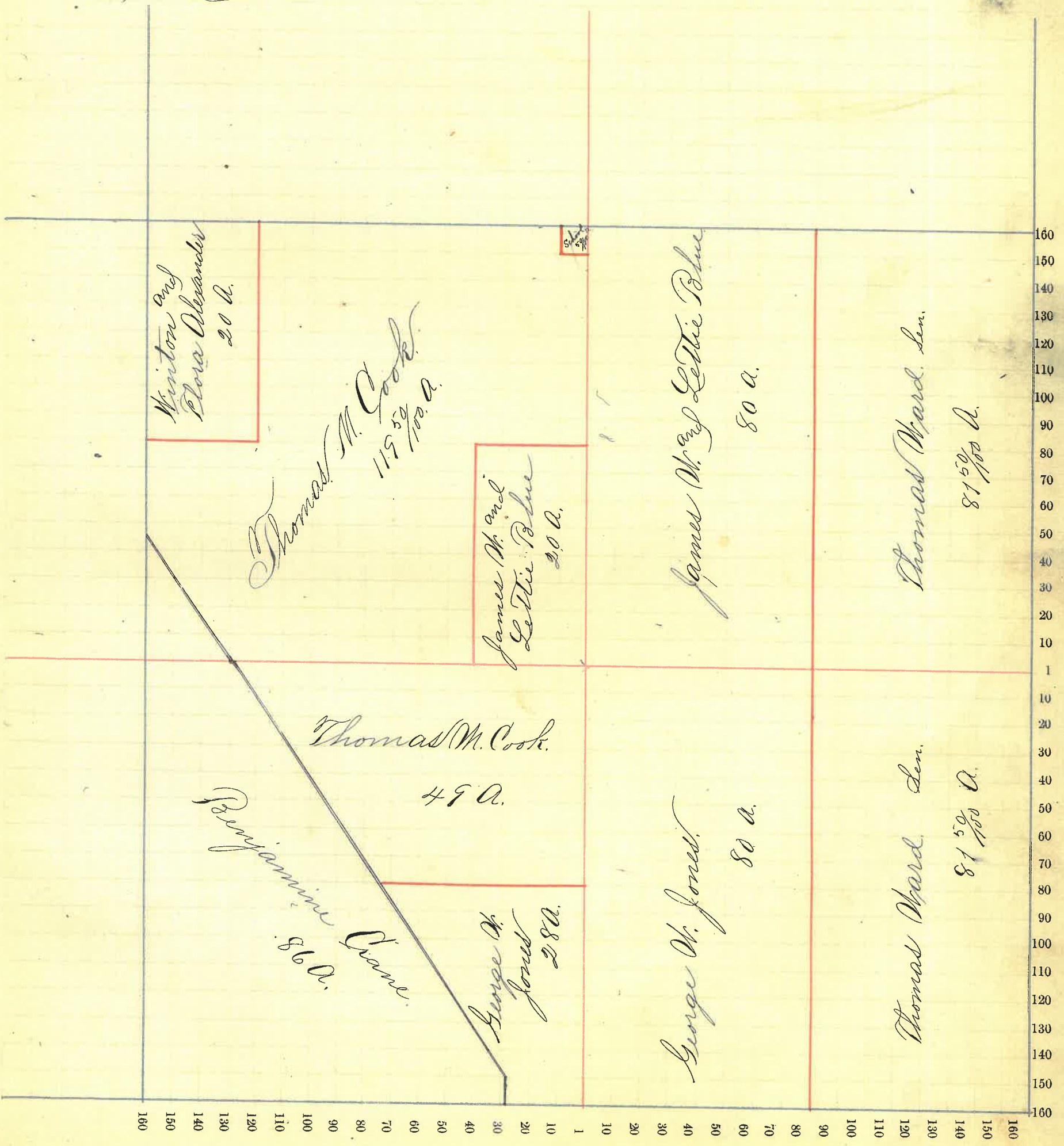
NAMES OF OWNERS.	Number on Plat.	DESCRIPTION.	Section.	Township.	Range.	Acres.	Hundredths.	Value of Lands.	Value of Improvements.	Value of Lands and Improvements.
Alexander Kinton and Flora		N <sup>2</sup> NW <sup>4</sup> NW <sup>4</sup>	14	20	5	20		500	40	540
Blue James W. Lettie		Pt E <sup>2</sup> NW <sup>4</sup>	14	20	5	20		600	20	620
		N <sup>2</sup> NE <sup>4</sup>	14	20	5	80		3400	180	3580
Cook Thomas M.		Pt NW <sup>4</sup>	14	20	5	80		2030	700	2730
Cook Thomas M.		Pt SW <sup>4</sup>	14	20	5	49		1423	40	1463
Cook Thomas M.		Pt NW <sup>4</sup>	14	20	5	39.50		1185	20	1205
Crane Benjamin		Pt SW <sup>4</sup>	14	20	5	86		2115	200	2315
Jones W. Geo.		Pt SW <sup>4</sup>	14	20	5	28		852	300	1152
" " "		N <sup>2</sup> SE <sup>4</sup>	14	20	5	80		2580	40	2620
Ward Thomas Sr.		E <sup>2</sup> NE <sup>4</sup>	14	20	5	80.50		2425	225	2650
		E <sup>2</sup> SE <sup>4</sup>	14	20	5	81.50		2608	35	2643



Section No. 14

Congressional Township No. \_\_\_\_\_, R. 5

SCALE:— Forty rods to an inch, or ten rods to a space, Congress Land, which is one mile square for a section.



# Montgomery County, Indiana, 1891.

Assessor's Plat Book for Coal Creek Township, No. \_\_\_\_\_

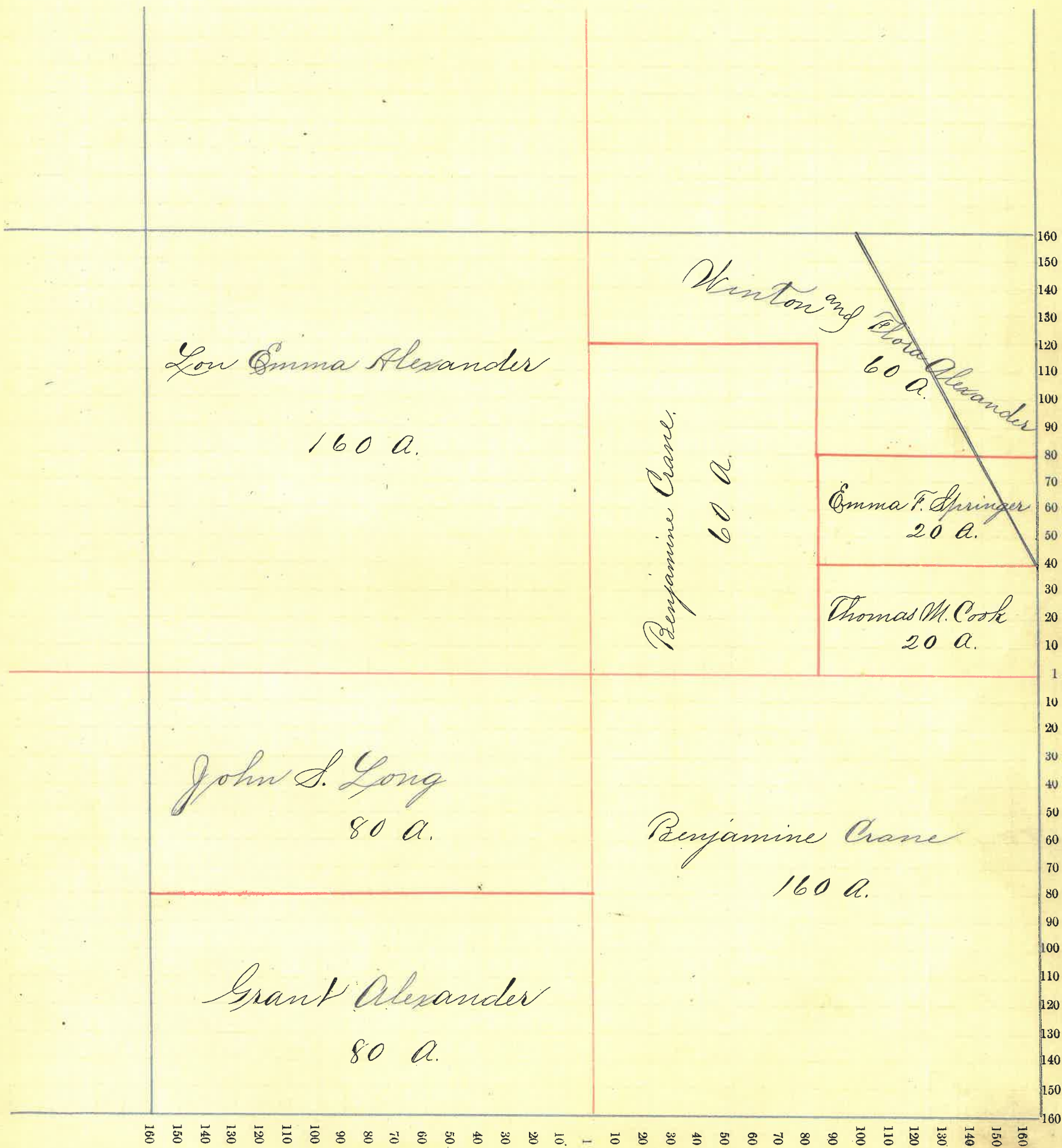
NAMES OF OWNERS.	Number on Plat.	DESCRIPTION.	Section.	Township.	Range.	Acres.	Hundredths.	Value of Lands.	Value of Improvements.	Value of Lands and Improvements.
Lou Emma Alexander		N 0 <sup>th</sup>	15	20	5	160		4445	150	4595
Winton and Flora Alexander		Pt N <sup>2</sup> N 6 <sup>0</sup>	15	20	5	60		1800	300	2100
Alexander Grant		1/2 S 0 <sup>th</sup>	15	20	5	80		2853	60	2913
Anderson A. B.		Pt N <sup>2</sup> N 6 <sup>0</sup>	15	20	5	60		1200	50	1250
Cook Thomas M.		S <sup>2</sup> S 6 <sup>0</sup> N 6 <sup>0</sup>	15	20	5	20		540		540
Crane Benjamin		Pt S 6 <sup>0</sup>	15	20	5	160		4000	50	4050
" "		Pt N <sup>2</sup> N 6 <sup>0</sup>	15	20	5	60		1500	15	1515
Long John S.		N <sup>2</sup> S 0 <sup>th</sup>	15	20	5	80		2860	175	3035
Springer Emma P.		N <sup>2</sup> S 6 <sup>0</sup> N 6 <sup>0</sup>	15	20	5	20		640	50	690



Section No. 15

Congressional Township No. \_\_\_\_\_, R. 5

SCALE:—Forty rods to an inch, or ten rods to a space, Congress Land, which is one mile square for a section.



# Montgomery County, Indiana, 1891.

Assessor's Plat Book for Coal Creek Township, No. \_\_\_\_\_

NAMES OF OWNERS.	Number on Plat.	DESCRIPTION.	Section.	Township.	Range.	Acres.	Hundredths.	Value of Lands.	Value of Improvements.	Value of Lands and Improvements.
Isaac N. Alexander		SE <sup>4</sup> SE <sup>0</sup>	16	20	5	40		1187	200	1387
Ebri- George		Pt N <sup>2</sup> NE <sup>4</sup>	16	20	5	13		468		468
Ebri- Daniel		NE <sup>4</sup> SE <sup>4</sup>	16	20	5	40		1440	40	1480
"		Pt N <sup>2</sup> NE <sup>4</sup>	16	20	5	66.90		2412	835	3247
Oppy Christopher J.		NW <sup>4</sup>	16	20	5	160		4130	150	4280
Oppy James W.		N <sup>2</sup> SE <sup>4</sup>	16	20	5	80		2320	25	2345
"		S <sup>2</sup> NE <sup>4</sup>	16	20	5	80		1900	100	2000
"		SW <sup>4</sup>	16	20	5	160		3969	75	4044



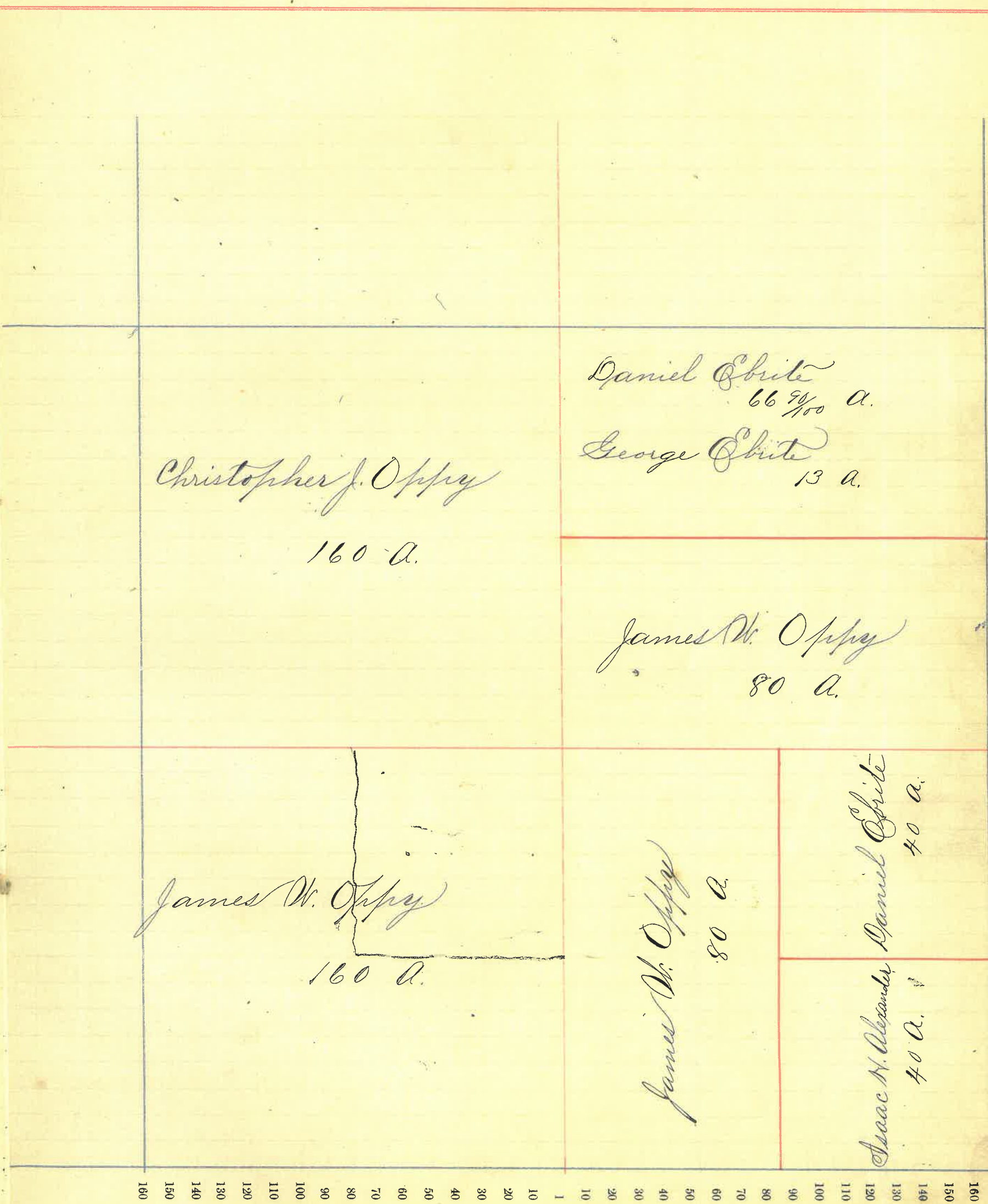
Section No. 16

Congressional Township No. \_\_\_\_\_, R. 5

SCALE:—Forty rods to an inch, or ten rods to a space, Congress Land, which is one mile square for a section.

of Lands  
nd  
ements.

387  
468  
280  
247  
280  
45  
00  
044



# Montgomery County, Indiana, 1891.

Assessor's Plat Book for Coal Creek Township, No. \_\_\_\_\_


NAMES OF OWNERS.	Number on Plat.	DESCRIPTION.	Section.	Township.	Range.	Acres.	Hundredths.	Value of Lands.	Value of Improvements.	Value of Lands and Improvements.
Binns Moser R. and Emma C.		Pt W <sup>2</sup> NE <sup>4</sup>	17	20	5	16		352		352
Clough Bluford.	E <sup>2</sup>	NO <sup>4</sup>	17	20	5	78	79	2363	225	2588
"	Pt	W <sup>2</sup> SO <sup>4</sup>	17	20	5	20		418	50	468
Doren Martha J.	Pt	W <sup>2</sup> SE <sup>4</sup>	17	20	5	56		1344	125	1469
Poster Drusella	Pt	W <sup>2</sup> SE <sup>4</sup>	17	20	5	24		672		672
Kirkpatrick Ed J.	Pt	NO <sup>4</sup>	17	20	5	81	40	2205	225	2430
Morris Nelson	E <sup>2</sup>	SO <sup>4</sup>	17	20	5	80		2200	75	2275
Morris John H.	Pt	SO <sup>4</sup>	17	20	5	60	42	1645	150	1795
Oppy Mary J.	W <sup>2</sup>	SE <sup>4</sup> NE <sup>4</sup>	17	20	5	20		540	10	550
Oppy Christopher	E <sup>2</sup>	SE <sup>4</sup>	17	20	5	80		2205	175	2380
Westfall Mary J.	Pt	NE <sup>4</sup>	17	20	5	59	54	1552	30	1582



Section No. 17

Congressional Township No. , R. 5

SCALE:—Forty rods to an inch, or ten rods to a space, Congress Land, which is one mile square for a section.





# Montgomery County, Indiana, 1891.

Assessor's Plat Book for Coal Creek Township, No. \_\_\_\_\_

NAMES OF OWNERS.	Number on Plat.	DESCRIPTION.	Section.	Township.	Range.	Acres.	Hundredths.	Value of Lands.	Value of Improve-ments.	Value of Lands and Improvements.
Anderson Elizabeth		E <sup>2</sup> N. Q.	18	20	5	79	01	2245	400	2640
Bottenburg Joseph		Pt NW <sup>4</sup> NE <sup>4</sup>	18	20	5	40		1200	900	2100
Buxton W. Geo.		Pt N <sup>2</sup> SE <sup>4</sup>	18	20	5	39	39	814	275	1089
Clarkston Joseph		N <sup>2</sup> NE <sup>4</sup> SE <sup>4</sup>	18	20	5	20		472	5	477
Campbell John		Pt E <sup>2</sup> SW <sup>4</sup>	18	20	5	10		175	5	180
Dazey David W		Pt SW <sup>4</sup>	18	20	5	13	4	260	25	285
Dazey Abrana W		Pt SW <sup>4</sup>	18	20	5	11	33	262	5	267
" " "		SW <sup>4</sup> NE <sup>4</sup>	18	20	5	78	79	1034	40	1074
" " "		Pt SW <sup>4</sup>	18	20	5	10	33	262	5	267
Dazey John E.		Pt SW <sup>4</sup>	18	20	5	14	77	280	5	285
Fulwider Joseph.		N <sup>2</sup> NW <sup>4</sup>	18	20	5	8	33	238		238
Fulwider Jacob		Pt NW <sup>4</sup>	18	20	5	42	20	1129	450	1579
Fulwider B. P.		Pt N <sup>2</sup> NW <sup>4</sup>	18	20	5	4	38	116		116
Hamilton Nathaniel		Pt NW <sup>4</sup>	18	20	5	83	18	1711	50	1761
Kirkpatrick Jacob.		E <sup>2</sup> N <sup>2</sup> SE <sup>4</sup>	18	20	5	40		880		880
Razor Elizabeth		Pt SE <sup>4</sup> SE <sup>4</sup>	18	20	5	20		555	100	655
Razor Wm. H.		Pt SE <sup>4</sup>	18	20	5	40		1041	90	1131
Razor Milton		Pt E <sup>2</sup> SW <sup>4</sup>	18	20	5	10		150	40	190
Ross Stephen		Pt SW <sup>4</sup>	18	20	5	51	39	1085	85	1170
Shue David		SEnd E <sup>2</sup> SW <sup>4</sup>	18	20	5	8		175		175

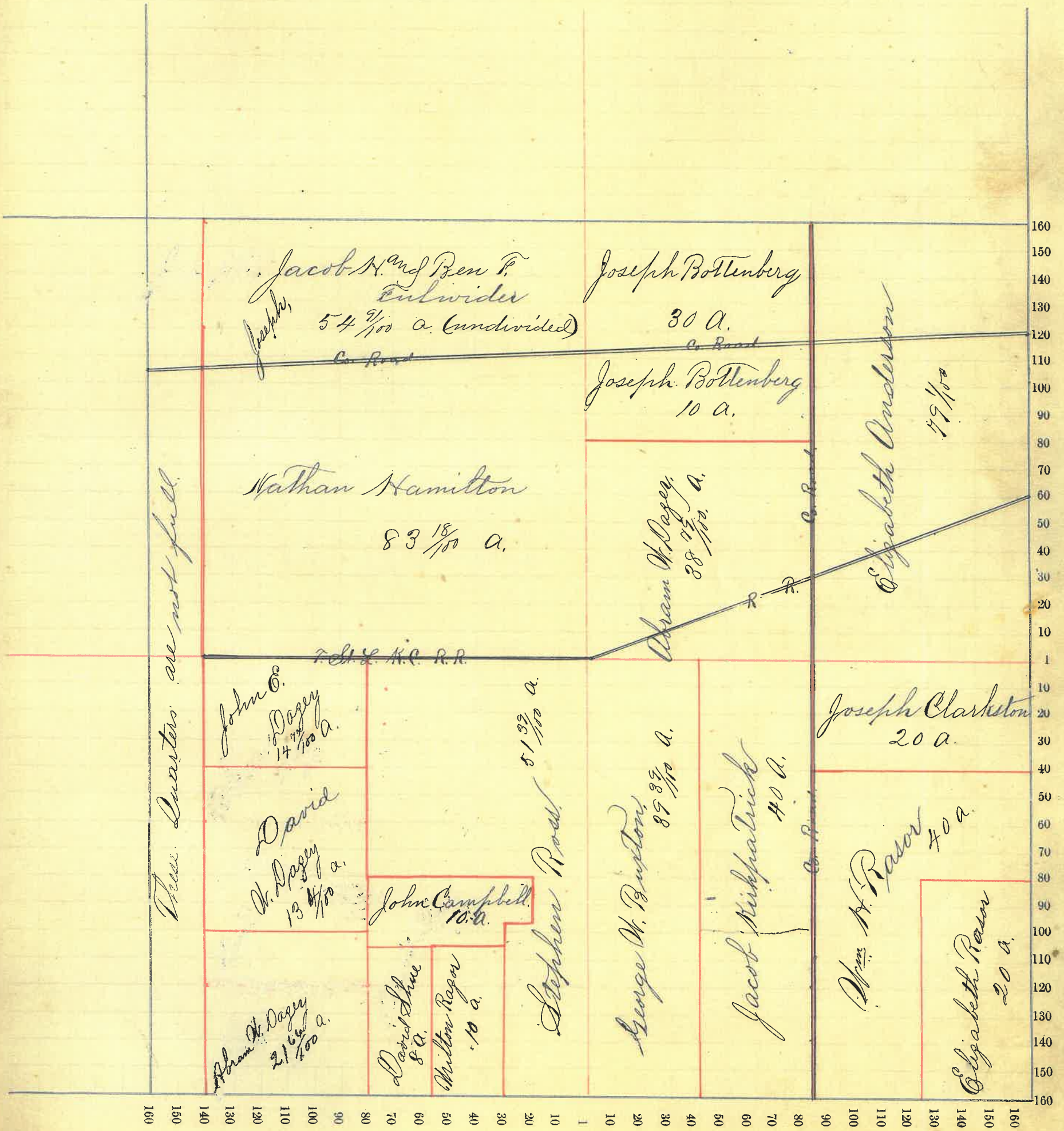
1



# Section No. 18

Congressional Township No. \_\_\_\_\_, R. 5

SCALE:—Forty rods to an inch, or ten rods to a space, Congress Land, which is one mile square for a section.





# Montgomery County, Indiana, 1891.

Assessor's Plat Book for Coal Creek Township, No. \_\_\_\_\_

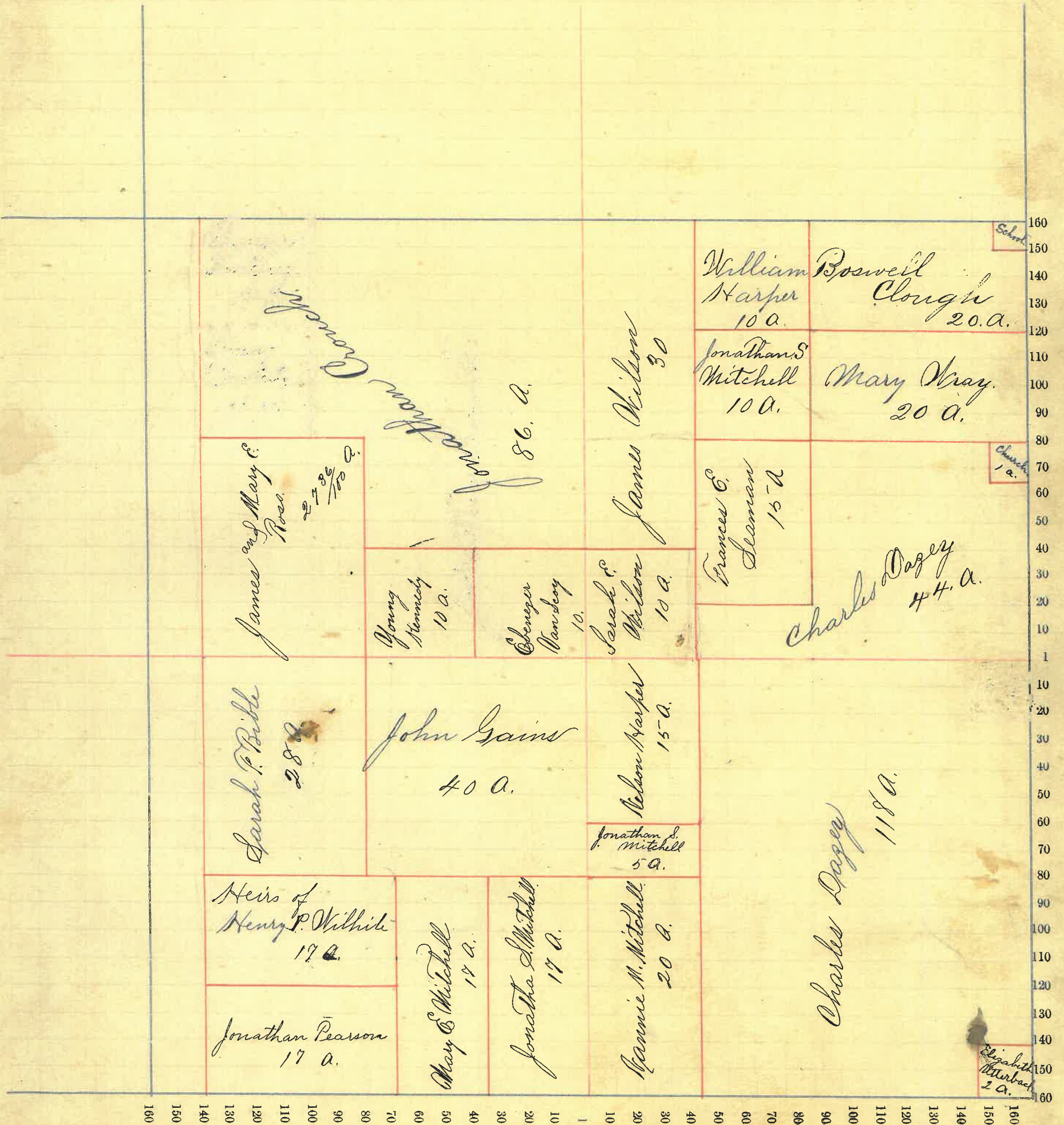
NAMES OF OWNERS.	Number on Plat.	DESCRIPTION.	Section.	Township.	Range.	Acres.	Hundredths.	Value of Lands.	Value of Improve-ments.	Value of Lands and Improvements.
Bible Sarah P.		Pt W <sup>2</sup> S. W <sup>4</sup>	19	20	5	28		578	25	603
Clough Boswell		Pt NE <sup>4</sup> NE <sup>4</sup>	19	20	5	20		620	15	635
Crouch Johnathan		Pt NW <sup>4</sup>	19	20	5	86		1952	225	2177
Dazey Chas. A.		Pt NE <sup>4</sup>	19	20	5	44		1276	300	1576
" " "		Pt SE <sup>4</sup>	19	20	5	118		3335	85	3420
Gains John		NE <sup>4</sup> SW <sup>4</sup>	19	20	5	40		980	20	1000
Harper Nelson		W <sup>2</sup> NW <sup>2</sup> SE <sup>4</sup>	19	20	5	15		222	25	247
Harper Wm		Pt W <sup>2</sup> NE <sup>4</sup>	19	20	5	10		250	30	280
Kennedy V. J.		Pt SE <sup>4</sup> NE <sup>4</sup>	19	20	5	10		120	10	130
Mitchell Mary E.		E <sup>2</sup> SE <sup>4</sup> SW <sup>4</sup>	19	20	5	17		306	175	481
Mitchell Nannie M.		W <sup>2</sup> SW <sup>4</sup> S. E <sup>4</sup>	19	20	5	20		360	75	435
Mitchell Jonathan S.		Pt NE <sup>4</sup>	19	20	5	10		225	5	230
" " "		W <sup>2</sup> NW <sup>4</sup> SE <sup>4</sup>	19	20	5	5		55	5	60
" " "		SW <sup>4</sup>	19	20	5	17		260	20	280
Pearson Jonathan		Pt E <sup>2</sup> SW <sup>4</sup>	19	20	5	17		250	25	275
Ross James and Mary E.		Pt W <sup>2</sup> NW <sup>4</sup>	19	20	5	27	36	495	40	535
Seaman Frances E.		Pt NE <sup>4</sup>	19	20	5	15		362	50	412
Utterback Elizabeth		Pt E <sup>2</sup> SE <sup>4</sup>	19	20	5	2		42	100	142
Vanscoy Ebenezer		Pt NW <sup>4</sup>	19	20	5	10		235	125	360
Wilhite Henry P (heirs)		Pt W <sup>2</sup> SW <sup>4</sup>	19	20	5	17		323	20	343
Wray Mary		Pt NE <sup>4</sup> NE <sup>4</sup>	19	20	5	20		600	150	750
Wilson James		Pt SW <sup>4</sup> NE <sup>4</sup>	19	20	5	30		540		540
Wilson Sarah E.		Pt W <sup>2</sup> SW <sup>4</sup> NE <sup>4</sup>	19	20	5	10		168	125	293



Section No. 19

Congressional Township No. , R. 5

SCALE:—Forty rods to an inch, or ten rods to a space, Congress Land, which is one mile square for a section.





# Montgomery County, Indiana, 1891.

Assessor's Plat Book for Coal Creek Township, No. \_\_\_\_\_

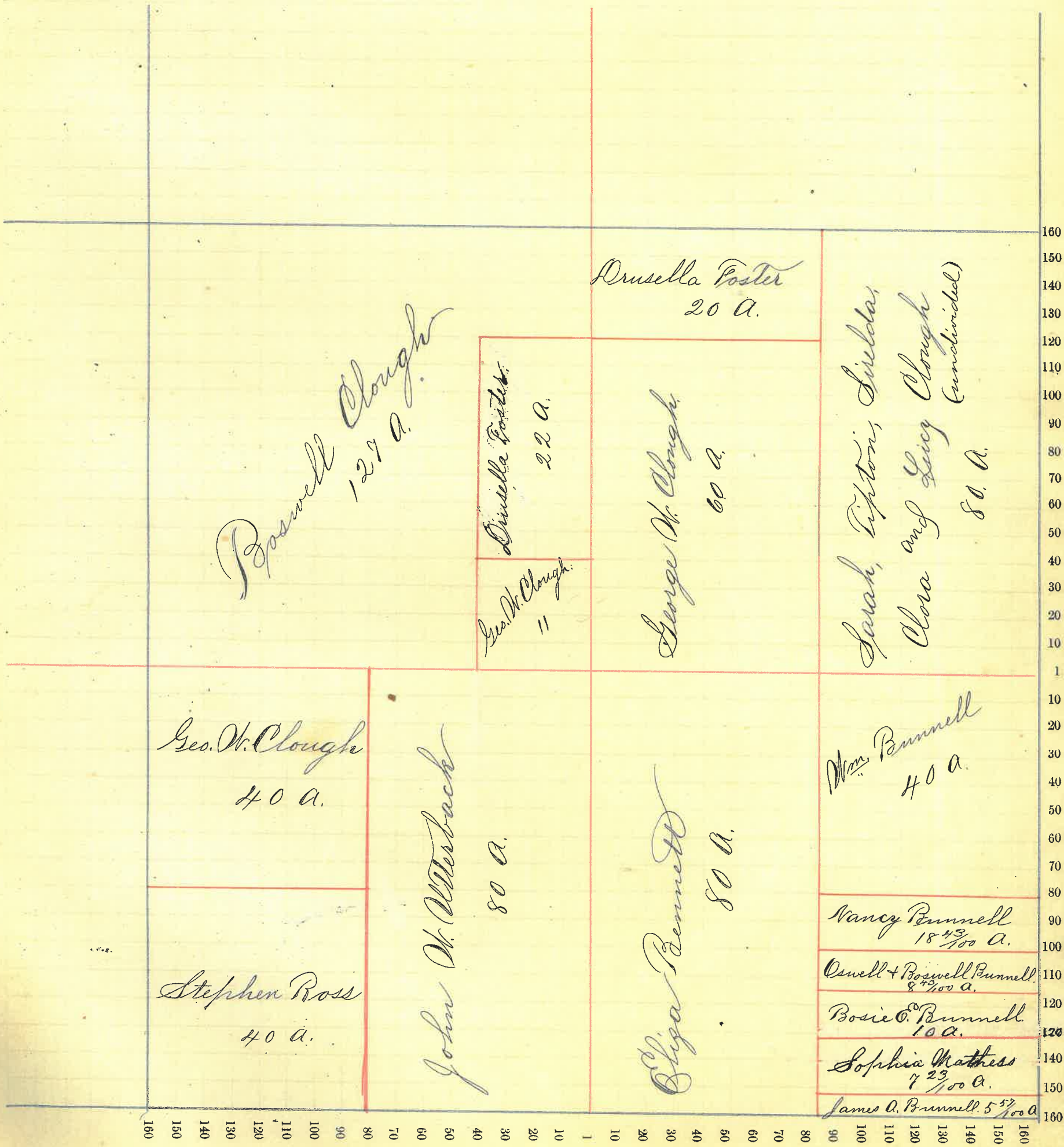
NAMES OF OWNERS.	Number on Plat.	DESCRIPTION.	Section.	Township.	Range.	Acres.	Hundredths.	Value of Lands.	Value of Improvements.	Value of Lands and Improvements.
Bunnell Rosie C.		PT E <sup>2</sup> SE <sup>4</sup>	20	20	5	10		286	35	321
Bunnell Nancy		PT E <sup>2</sup> SW <sup>4</sup>	20	20	5	18 43		519	50	569
Bunnell James A.		PT SE <sup>4</sup>	20	20	5	5 57		165		165
Bennett Eliza		W <sup>2</sup> SE <sup>4</sup>	20	20	5	80		1840	80	1920
Bunnell Wm.		NE <sup>4</sup> SE <sup>4</sup>	20	20	5	40		975	10	985
Clough Geo. W.		PT W <sup>2</sup> NE <sup>4</sup>	20	20	5	60		1864	300	2164
" " "		E <sup>2</sup> NW <sup>4</sup>	20	20	5	11		352	5	357
" " "		NW <sup>4</sup> SW <sup>4</sup>	20	20	5	40		1280	35	1315
Clough Boswell		PT NW <sup>4</sup>	20	20	5	127		3822	400	4222
Clough Sarah		PT NE <sup>4</sup> NE <sup>4</sup>	20	20	5	53 33		1525	200	1725
Clough Tinton		PT E <sup>2</sup> NE <sup>4</sup>	20	20	5	13 34		400	5	405
Foster Drusella		PT W <sup>2</sup> NE <sup>4</sup>	20	20	5	20		560	100	660
" " "		PT E <sup>2</sup> NW <sup>4</sup>	20	20	5	22		380		380
Mathes Sophia		PT E <sup>2</sup> SE <sup>4</sup>	20	20	5	7 23		181	5	186
Ross Stephen		SW <sup>4</sup> SW <sup>4</sup>	20	20	5	40		1014	150	1164
Utterback John W.		E <sup>2</sup> SW <sup>4</sup>	20	"	"	80		2444	300	2744
Wilson Luella	}									
Clough Tipton										
Clough Clara										
Clough Lucy										
		PT NE <sup>4</sup>	10	20	5	13 33		400	225	625



Section No. 20

Congressional Township No. \_\_\_\_\_, R. 5

SCALE:— Forty rods to an inch, or ten rods to a space, Congress Land, which is one mile square for a section.





# Montgomery County, Indiana, 1891.

Assessor's Plat Book for Coal Creek Township, No. \_\_\_\_\_

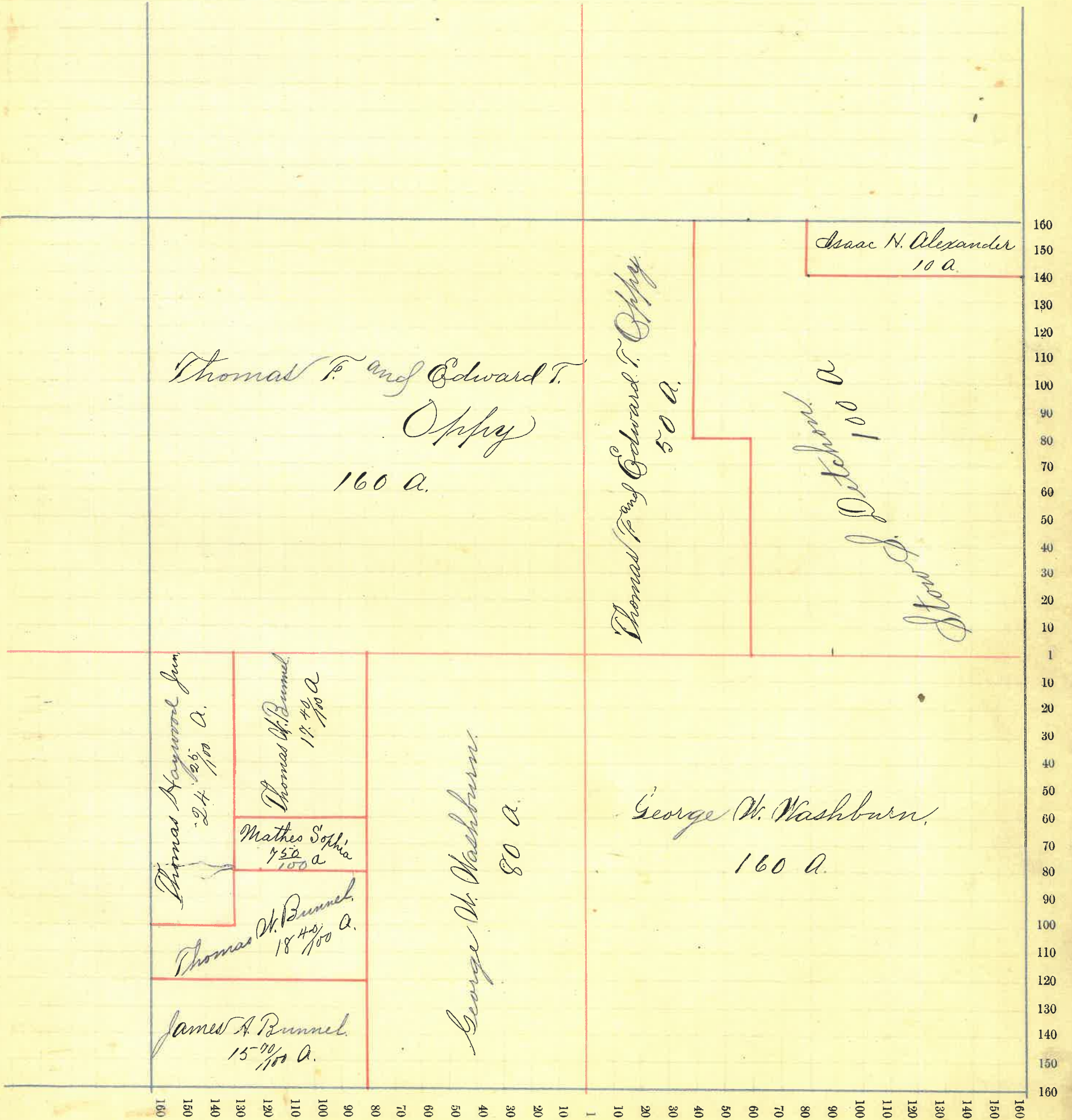
NAMES OF OWNERS.	Number on Plat.	DESCRIPTION.	Section.	Township.	Range.	Acres.	Hundredths.	Value of Lands.	Value of Improvements.	Value of Lands and Improvements.
Isaac H. Alexander		Kind 6 <sup>02</sup> NE <sup>4</sup>	21	20	5	10		310	5	315
Bunnell Thomas W.		Pt W <sup>2</sup> S. W <sup>4</sup>	21	20	5	85.80		888	30	918
Bunnell James A.		Pt W <sup>2</sup> S W <sup>4</sup>	21	20	5	15.70		384	5	389
Detchon S S		Pt NE <sup>4</sup>	21	20	5	100		2400	60	2460
Haywood Thomas Jr		Pt W fr 4 S W <sup>4</sup>	21	20	5	24.25		500		500
Mathes Sophia		W <sup>2</sup> S W <sup>4</sup>	21	20	5	7.30		150		150
Oppy Edward T and Thomas P		SW <sup>4</sup>	21	20	5	160		4410	180	4590
Washburn Geo W.		Pt W <sup>2</sup> NE <sup>4</sup>	21	20	5	50		1242	15	1257
		Pt. Sect	21	20	5	240		5000	25	5025



Section No. 21

Congressional Township No. \_\_\_\_\_, R. 5

SCALE:— Forty rods to an inch, or ten rods to a space, Congress Land, which is one mile square for a section.



# Montgomery County, Indiana, 1891.

Assessor's Plat Book for Coal Creek Township, No. \_\_\_\_\_

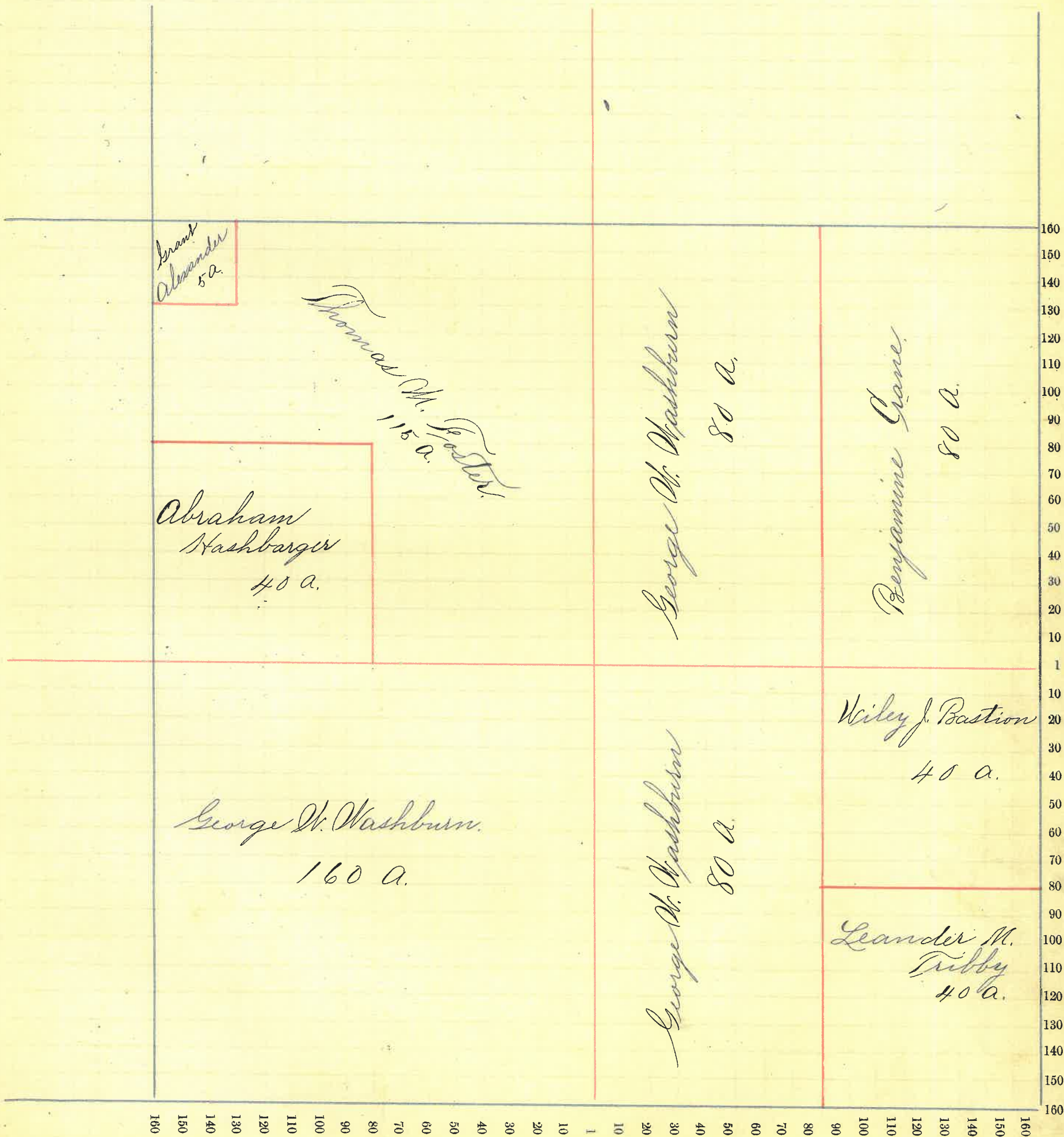
NAMES OF OWNERS.	Number on Plat.	DESCRIPTION.	Section.	Township.	Range.	Acres.	Hundredths.	Value of Lands.	Value of Improvements.	Value of Lands and Improvements.
Alexander Grant		Pt NW <sup>4</sup> NW <sup>4</sup>	22	20	5	5		170	162	332
Bastion Wiley J.		NE <sup>4</sup> SE <sup>4</sup>	22	20	5	40		800	120	920
Crane Benjamin		E <sup>2</sup> NE <sup>4</sup>	22	20	5	80		2380	50	2430
Foster Thomas M.		Pt NW <sup>4</sup>	22	20	5	115		3440	400	3840
Hashbarger Abraham		SW <sup>4</sup> NW <sup>4</sup>	22	20	5	70		942	20	962
Tribby Leander		S <sup>2</sup> E <sup>2</sup> SE <sup>4</sup>	22	20	5	40		800	30	830
Washburn Geo. W.		1/2 Sec	22	20	5	320		8800	25	8825



Section No. 22

Congressional Township No. \_\_\_\_\_, R. 5

SCALE:—Forty rods to an inch, or ten rods to a space, Congress Land, which is one mile square for a section.



# Montgomery County, Indiana, 1891.

Assessor's Plat Book for Coal Creek Township, No. \_\_\_\_\_

NAMES OF OWNERS.	Number on Plat.	DESCRIPTION.	Section.	Township.	Range.	Acres.	Hundredths.	Value of Lands.	Value of Improvements.	Value of Lands and Improvements.
Clevinger Henry		Pl SE <sup>4</sup>	23	20	5	51		1313	60	1373
Crane Benjamin		Pl NW <sup>4</sup>	23	20	5	143	60	4847	50	4897
Jones Geo. W.		Pl NE <sup>4</sup>	23	20	5	40		1400	20	1420
" " "		Pl NW <sup>4</sup>	23	20	5	13	40	455	5	460
Montgomery W. H.		E <sup>2</sup> NE <sup>4</sup>	23	20	5	80		1520	75	1595
Pierce Sylvia A.		Pl SE <sup>4</sup>	23	20	5	60		1560	175	1735
Perkins W. & S. C.		Pl E <sup>2</sup> W <sup>2</sup> SE <sup>4</sup>	23	20	5	9		222	200	422
Tribby Leander		NW <sup>4</sup> SW <sup>4</sup>	23	20	5	40		900	200	1100
" "		Pl W <sup>2</sup> NE <sup>4</sup>	23	20	5	40		1065	40	1105
" "		Pl NW <sup>4</sup>	"	20	5	3	60	97	5	102
Wilson Sarah A.		S <sup>2</sup> SW <sup>4</sup>	23	20	5	80		2169	200	2369
" " "		Pl W <sup>2</sup> SE <sup>4</sup>	23	20	5	20		540	20	560
Wilson Theodore W.		NE <sup>4</sup> SW <sup>4</sup>	23	20	5	40		984	30	1014
" " "		W <sup>2</sup> NW <sup>4</sup> SE <sup>4</sup>	23	20	5	20		520	150	670




Section No. 23

1911-60  
42  
250

Congressional Township No. \_\_\_\_\_, R. 5

SCALE:— Forty rods to an inch, or ten rods to a space, Congress Land, which is one mile square for a section.



160  
150  
140  
130  
120  
110  
100  
90  
80  
70  
60  
50  
40  
30  
20  
10  
1  
10  
20  
30  
40  
50  
60  
70  
80  
9  
10  
11  
12  
13  
14  
15  
160

# Montgomery County, Indiana, 1891.

Assessor's Plat Book for Coal Creek Township, No. \_\_\_\_\_

NAMES OF OWNERS.	Number on Plat.	DESCRIPTION.	Section.	Township.	Range.	Acres.	Hundredths.	Value of Lands.	Value of Improvements.	Value of Lands and Improvements.
Breako Wm. N. } Mc Clamrock Wm. B. }		N <sup>2</sup> N.E. <sup>4</sup>	24	20	5	80		1280	25	1305
Goben Jesse W.		S <sup>2</sup> W <sup>2</sup> S.W. <sup>4</sup>	24	20	5	40		920	5	925
Goben John L.		Pt S.E. <sup>4</sup>	24	20	5	120		2985	75	3060
Mary A. Goben		E <sup>2</sup> S.W. <sup>4</sup>	24	20	5	80		2985	50	3035
" " "		W <sup>2</sup> W <sup>2</sup> S.E. <sup>4</sup>	24	20	5	40				
Montgomery W. H.		W <sup>2</sup> N.W. <sup>4</sup>	24	20	5	80		1520	50	1570
" " "		E <sup>2</sup> W <sup>2</sup>	24	20	5	72.76		1883	50	1433
Pierce James B.		Pt N <sup>2</sup> W <sup>2</sup> S.W. <sup>4</sup>	24	20	5	40		920	5	925
Tomlinson Henry		N End E <sup>2</sup> N.E. <sup>4</sup>	24	20	5	20		532	20	552
Tomlinson Milo S.		Pt S End E <sup>2</sup> N.E. <sup>4</sup>	24	20	5	60		1475	40	1515

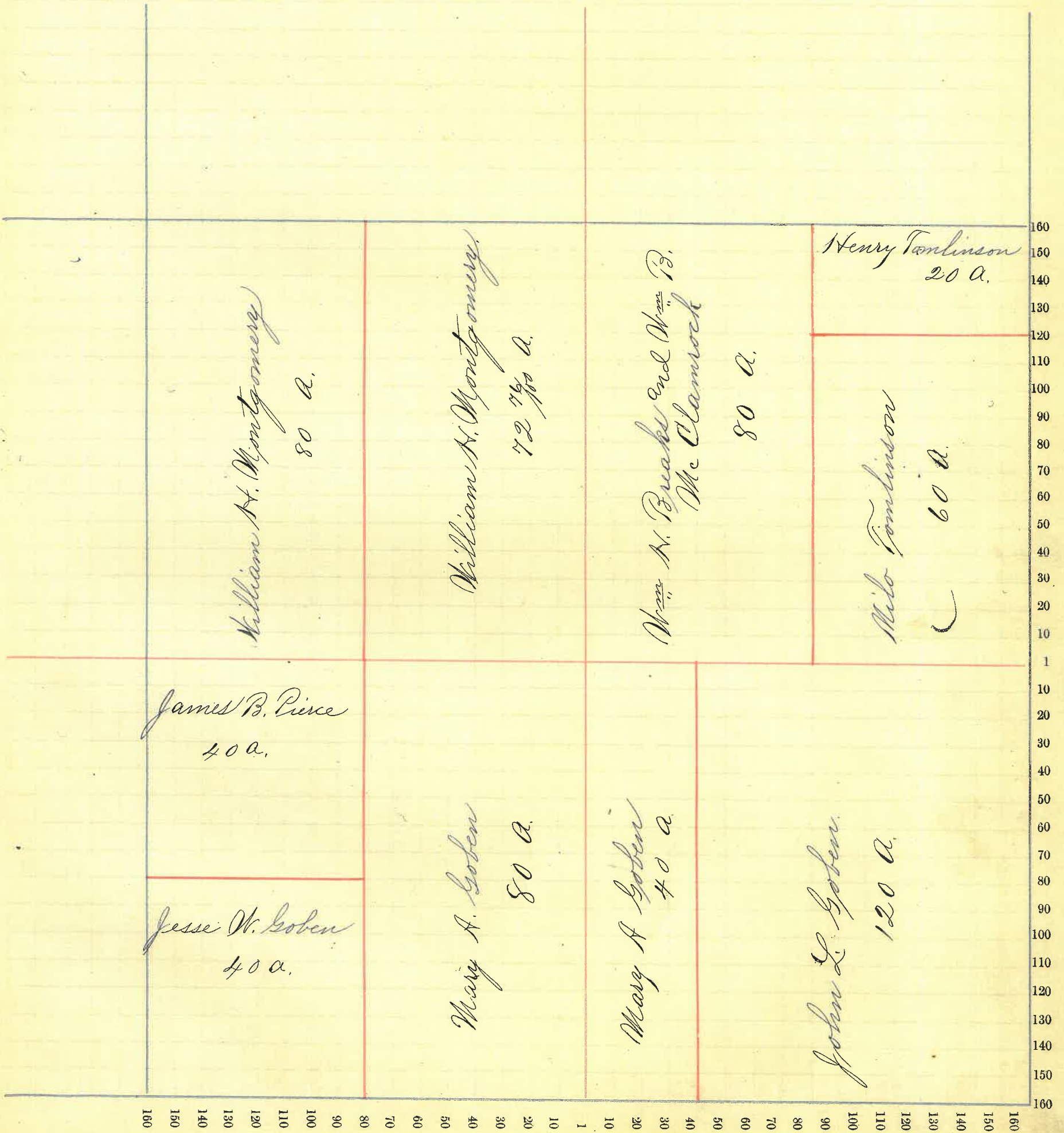


Section No. 24

1420  
1253  
1143 103 (1)  
304  
189

Congressional Township No. \_\_\_\_\_, R. 5

SCALE:—Forty rods to an inch, or ten rods to a space, Congress Land, which is one mile square for a section.





# Montgomery County, Indiana, 1891.

Assessor's Plat Book for Coal Creek Township, No. \_\_\_\_\_


NAMES OF OWNERS.	Number on Plat.	DESCRIPTION.	Section.	Township.	Range.	Acres.	Hundredths.	Value of Lands.	Value of Improve-ments.	Value of Lands and Improvements.
Applegate Chalky C.		PT E <sup>2</sup> NE <sup>4</sup>	25	20	5					
Bennett Mary		N Corner W <sup>2</sup> SW <sup>4</sup>	25	20	5	33	15	150	165	
Burk Ellis		NW <sup>4</sup> SE <sup>4</sup>	25	20	5	40	1000	10	1010	
" "		E <sup>2</sup> SW <sup>4</sup>	25	20	5	80	2400	900	3300	
Crawford Henry		E <sup>2</sup> NW <sup>4</sup>	25	20	5	80	2080	250	2330	
" "		SW <sup>4</sup> NE <sup>4</sup>	25	20	5	40	1040	25	1065	
Hooper W. C.		PT E <sup>2</sup> NE <sup>4</sup>	25	20	5	10	198	20	218	
Henderson James and Sarah		PT W <sup>2</sup> SW <sup>4</sup>	25	20	5	75-30	2176	200	2376	
Lyon Wm.		PT SE <sup>4</sup>	25	20	5	59	1208	25	1233	
Simms George		PT SE <sup>4</sup>	25	20	5	20	570	15	585	
Simms Jane		N End E <sup>2</sup> NE <sup>4</sup>	25	20	5	5	125	25	150	
Tomlinson Henry		E <sup>2</sup> SE <sup>4</sup>	25	20	5	40	1081	10	1091	
" "		PT E <sup>2</sup> NE <sup>4</sup>	"	"	"	40	880	10	890	
Wilson James D.		PT W <sup>2</sup> SW <sup>4</sup>	25	20	5	94	32	800	832	
Wilson " " and Mary Jane		PT W <sup>2</sup> NW <sup>4</sup>	25	20	5	18	540	10	550	
" "		PT W <sup>2</sup> SW <sup>4</sup>	25	20	5	2.85	99		99	
Wilson Albert W. and Mariah C.		PT NW <sup>4</sup>	25	20	5	40 25	1075	20	1095	
Wilson Wm. H.		PT W <sup>2</sup> NW <sup>4</sup>	25	20	5	20	520	10	530	
Wilson Wm. H.		PT NE <sup>4</sup>	25	20	5	65	1677	20	1697	



Section No. 25

Congressional Township No. R. 5

SCALE:— Forty rods to an inch, or ten rods to a space, Congress Land, which is one mile square for a section.





# Montgomery County, Indiana, 1891.

Assessor's Plat Book for Coal Creek Township, No. \_\_\_\_\_

NAMES OF OWNERS.	Number on Plat.	DESCRIPTION.	Section.	Township.	Range.	Acres.	Hundredths.	Value of Lands.	Value of Improvements.	Value of Lands and Improvements.
Oshelman John		Plt NE <sup>4</sup>	26	20	5	19	53	575	125	700
Goben Jesse W.		Plt E <sup>2</sup> SW <sup>4</sup>	26	20	5	20		640	5	645
Goben M. C. & J. W.		Plt SE <sup>4</sup>	26	20	5	31		930	5	935
Henderson James & Sarah		Plt SE <sup>4</sup>	26	20	5			270	10	280
Miller Wm. R.		Plt E <sup>2</sup> SW <sup>4</sup>	26	20	5	20		640	600	1240
" " "		SW <sup>4</sup> SE <sup>4</sup>	26	20	5	40		1284	10	1294
Pierce James B.		Plt NE <sup>4</sup>	26	20	5	113	75	3240	450	3690
Patton Asaac W.		Plt NW <sup>4</sup>	26	20	5	60		1700	10	1710
Quillin W. R.		N <sup>2</sup> N <sup>2</sup> E <sup>2</sup> NW <sup>4</sup>	26	20	5	20		500	20	520
Quillin Geo. N.		Plt SW <sup>4</sup>	26	20	5	119		3753	10	3763
Quillin Jas. T.		N <sup>2</sup> SW <sup>4</sup> NW <sup>4</sup>	26	20	5	20		630	10	640
Reliver John		Plt NW <sup>4</sup>	26	20	5	60		1404	15	1419
Wilson James D. and Mary Jane		N <sup>2</sup> SE <sup>4</sup>	26	20	5	80		2640	40	2680
Wilson Albert W. and Mariah E.		Plt E <sup>2</sup> NE <sup>4</sup>	26	20	5	2		50		50
		Plt E <sup>2</sup> NE <sup>4</sup>	26	20	5	27	68	970	140	910




Section No. 26

Congressional Township No. , R. 5

SCALE: - Forty rods to an inch, or ten rods to a space, Congress Land, which is one mile square for a section.

of Lands and Movements.

700  
645  
935  
280  
40  
94  
90  
10  
20  
63  
40  
19  
80  
50  
10



160  
150  
140  
130  
120  
110  
100  
90  
80  
70  
60  
50  
40  
30  
20  
10  
1  
10  
20  
30  
40  
50  
60  
70  
80  
90  
100  
110  
120  
130  
140  
150  
160

# Montgomery County, Indiana, 1891.

Assessor's Plat Book for Coal Creek Township, No. \_\_\_\_\_


NAMES OF OWNERS.	Number on Plat.	DESCRIPTION.	Section.	Township.	Range.	Acres.	Hundredths.	Value of Lands.	Value of Improvements.	Value of Lands and Improvements.
Carrol Maggie		W <sup>2</sup> S E <sup>4</sup>	27	20	5	80		2385	100	2485
Groves Solomon and Sarah		PT E <sup>2</sup> S E <sup>4</sup>	27	20	5	60		1727	300	2027
Mears Chas O.		PT NW <sup>4</sup> NW <sup>4</sup>	27	20	5	22 50		752	150	902
Patton Chas A.		PT NW <sup>4</sup>	27	20	5	80 71		2824	50	2874
" " "		NE <sup>4</sup> SE <sup>4</sup>	27	20	5	40		1290	350	1640
Patton John D.		PT W <sup>2</sup> NW <sup>4</sup>	27	20	5	10		350	300	650
Patton Alvanzo V.		PT W <sup>2</sup> NW <sup>4</sup>	27	20	5	32 90		1052	100	1152
Quillin Geo. N.		PT NW <sup>4</sup> NE <sup>4</sup>	27	20	5	20		660	50	710
Quillin Jas. T.		NE <sup>4</sup>	27	20	5	160		4992	175	5167
Thomas Geo. A.		PT SW <sup>4</sup>	27	20	5	90		2457	250	2707
Thomas James N.		PT W <sup>2</sup> NW <sup>4</sup>	27	20	5	18 60		391		391
Thomas Wm.		PT W <sup>2</sup> SW <sup>4</sup>	27	20	5	30		894	15	909



Section No. 27

Congressional Township No. \_\_\_\_\_, R. 5

SCALE:—Forty rods to an inch, or ten rods to a space, Congress Land, which is one mile square for a section.





# Montgomery County, Indiana, 1891.

Assessor's Plat Book for Coal Creek Township, No. \_\_\_\_\_

NAMES OF OWNERS.	Number on Plat.	DESCRIPTION.	Section.	Township.	Range.	Acres.	Hundredths.	Value of Lands.	Value of Improvements.	Value of Lands and Improvements.
Allen Aloira		Pt SE <sup>4</sup> NW <sup>4</sup>	28	20	5	26		614	150	764
Jackson Hugh N.		Pt NE <sup>4</sup>	28	20	5	16		352	25	377
Long Henry		E <sup>2</sup> SW <sup>4</sup>	28	20	5	80		1908	200	2108
Long Rachael		Pt Nend E <sup>2</sup> SE <sup>4</sup>	28	20	5	45		1116	200	1316
Mears Chas O.		Pt NE <sup>4</sup> NE <sup>4</sup>	28	20	5	22 28		712		712
Murphy Martin		W <sup>2</sup> NW <sup>4</sup> SW <sup>4</sup>	28	20	5	40		911	5	916
Patton John		Pt NE <sup>4</sup> NE <sup>4</sup>	28	20	5	3 33		88		88
Patton Alvanzo V.		Pt NE <sup>4</sup> NE <sup>4</sup>	28	20	5	6 15		198		198
Thomas James H.		Pt NE <sup>4</sup>	28	20	5	129 20		3688	450	4138
Thomas Wm		Pt E <sup>2</sup> SE <sup>4</sup>	28	20	5	19		564	10	574
Tiffany Lovetta		E <sup>2</sup> W <sup>2</sup> SW <sup>4</sup>	28	20	5	40		912	25	937
Utterback John W.		W <sup>2</sup> NW <sup>4</sup>	28	20	5	80		2240	100	2340
" " "		NE <sup>4</sup> NW <sup>4</sup>	28	20	5	40		1020	10	1130
Walker Rebecca A		Pt SE <sup>4</sup> NW <sup>4</sup>	28	20	5	14		308	150	458
Walker Adam		Pt SE <sup>4</sup>	28	20	5	80		1902	225	2127



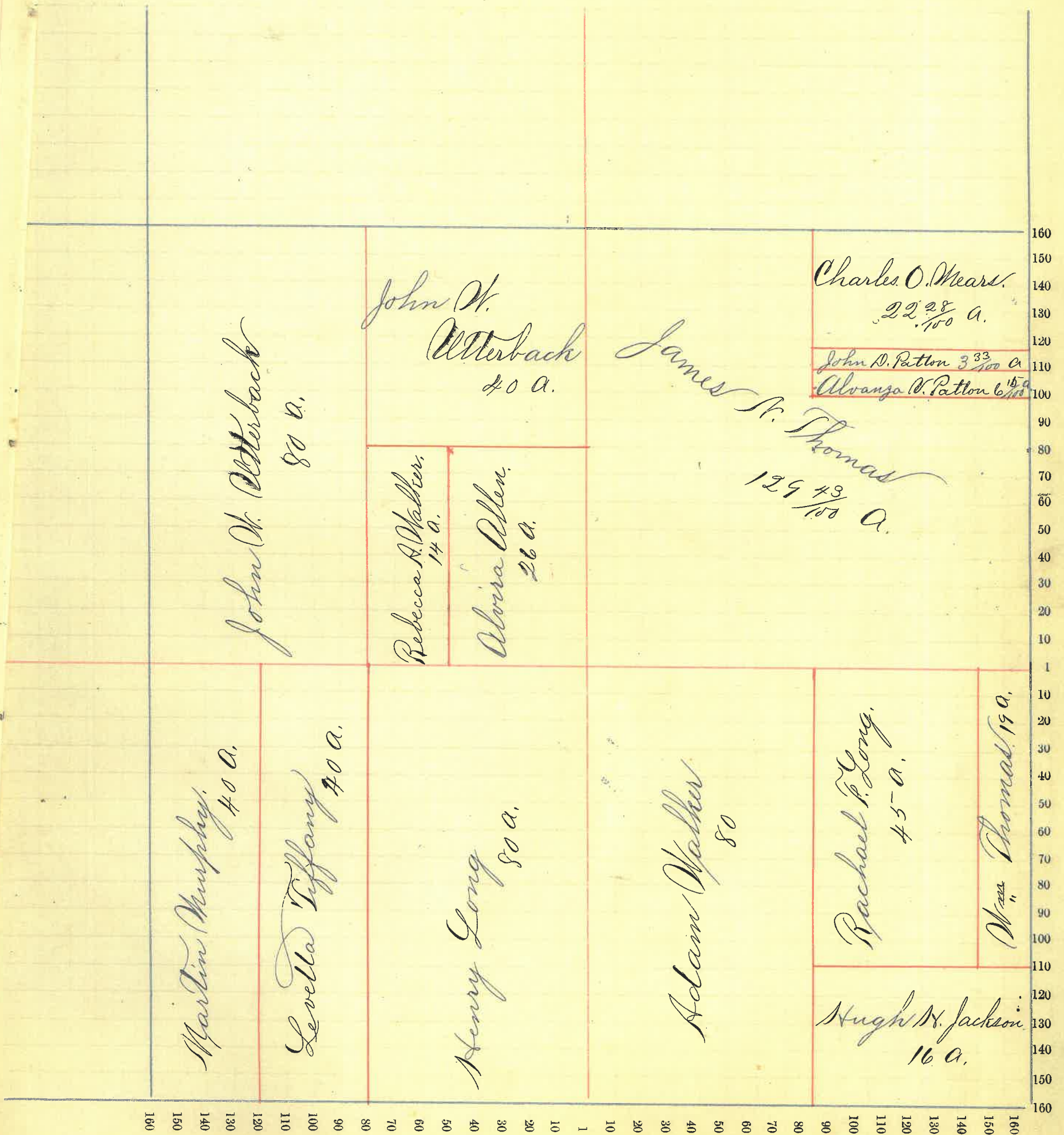
Section No. 28

Congressional Township No. \_\_\_\_\_, R. 5

SCALE:—Forty rods to an inch, or ten rods to a space, Congress Land, which is one mile square for a section.

Value of Lands  
and  
Improvements.

864  
399  
2108  
1316  
712  
916  
88  
198  
4138  
574  
937  
2340  
130  
458  
127





# Montgomery County, Indiana, 1891.

Assessor's Plat Book for Coal Creek Township, No. \_\_\_\_\_

NAMES OF OWNERS.	Number on Plat.	DESCRIPTION.	Section.	Township.	Range.	Acres.	Hundredths.	Value of Lands.	Value of Improve-ments.	Value of Lands and Improvements.
Geo. W. Alexander		Pt W <sup>2</sup> S E <sup>4</sup>	30	20	5	58	1465	350	1815	
" " "		S E <sup>4</sup> S W <sup>4</sup>	30	20	5	37 38	800	40	840	
Coon W. S. & Mary C		S <sup>2</sup> W <sup>2</sup> N W <sup>4</sup>	30	20	5	40	858	40	898	
Cohon Ross and } Fisher Joe E }		Pt W <sup>2</sup> N E <sup>4</sup>	30	20	5	27 63	550		550	
Grenard David R		W <sup>2</sup> S W <sup>4</sup>	30	20	5	56 29	1204	100	1304	
Harper Robert		Pt E <sup>2</sup> N E <sup>4</sup>	30	20	5	1	28	35	63	
Koon Mary		Pt N E <sup>4</sup>	30	20	5	40	800	40	840	
Morrow James		S E <sup>2</sup> N W <sup>4</sup>	30	20	5	40	878	10	888	
" " "		N E <sup>4</sup> S E <sup>4</sup>	30	20	5	40	864	300	1164	
Pearson Jonathan & Cynthia A.		Pt N W <sup>4</sup>	30	20	5	60	1045	75	1120	
Pearson James G. & Margaret A.		Pt W <sup>2</sup> N W <sup>4</sup>	30	20	5	7 50	113	3	118	
Riley Robert R.		Pt S W <sup>4</sup>	30	20	5	2 60	46	65	111	
Smith Frances M.		Pt E <sup>2</sup> S E <sup>4</sup>	30	20	5	79 50	2006	300	2306	
Tiffany Wm. W.		E <sup>2</sup> N E <sup>4</sup>	30	20	5	79	2013	15	2028	
Widner Geo. W.		Pt W <sup>2</sup> S E <sup>4</sup>	30	20	5	22	605	50	655	




Section No. 30

Congressional Township No. , R. 5

SCALE: - Forty rods to an inch, or ten rods to a space, Congress Land, which is one mile square for a section.

Lands  
ents.

15  
40  
38  
50  
04  
3  
0  
8  
4  
8  
5





# Montgomery County, Indiana, 1891.

Assessor's Plat Book for Coal Creek Township, No. \_\_\_\_\_


NAMES OF OWNERS.	Number on Plat.	DESCRIPTION.	Section.	Township.	Range.	Acres.	Hundredths.	Value of Lands.	Value of Improvements.	Value of Lands and Improvements.
Bible Alex P.		PT Sec.	29	20	5	51	38	1271	350	1621
Boswell Bunnell		PT E <sup>2</sup> NE <sup>4</sup>	29	20	5	11	50	225	5	230
Oswell Bunnell		PT E <sup>2</sup> NE <sup>4</sup>	29	20	5	11	50	225	5	230
Bunnell James A.		PT E <sup>2</sup> NE <sup>4</sup>	29	20	5	<del>27</del>	<del>48</del>	662	45	707
Brown David		PT NE <sup>4</sup> NW <sup>4</sup>	29	20	5	121		2963	300	3263
Bratton H. A.		E <sup>2</sup> SE <sup>4</sup>	29	20	5	80		1749	140	1889
Biddle Andrew		PT E <sup>2</sup> NW <sup>4</sup>	29	20	5	30	50	570	150	720
Brown Benj. L.		PT SE <sup>4</sup> NE <sup>4</sup> NW <sup>4</sup>	29	20	5	3		90	100	190
Hole Mary E.		PT NE <sup>4</sup> NW <sup>4</sup>	29	20	5	1		25	40	65
Kenyon Caroline &		PT E <sup>2</sup> SW <sup>4</sup>	29	20	5	15		296	175	471
Mathes Sophia		PT E <sup>2</sup> NE <sup>4</sup>	29	20	5	7	50	187	5	192
" "		" NE <sup>4</sup>	29	20	5	2	77	62	5	67
Olin Effie S.		PT W <sup>2</sup> SE <sup>4</sup>	29	20	5	39	00	735	10	745
Roadhammel Benj.		PT W <sup>2</sup> NE <sup>4</sup>	29	20	5	75		1847	200	2047
Swank Andrew		PT W <sup>2</sup> SW <sup>4</sup>	29	20	5	60		1269	300	1569
Swank Benjamin		PT W <sup>2</sup> SE <sup>4</sup>	29	20	5	9		180	5	185
" "		PT E <sup>2</sup> SW <sup>4</sup>	29	20	5	6	50	130	20	150
Swank President		PT E <sup>2</sup> SW <sup>4</sup>	29	20	5	18		399	70	469
Swank Abigail		PT W <sup>2</sup> SW <sup>4</sup>	29	20	5	18	50	376	10	386
Tiffany Wm. W.		NW <sup>4</sup> NW <sup>4</sup>	29	20	5	40		1000	650	1650
Utterback John W.		S <sup>2</sup> S <sup>2</sup> E <sup>2</sup> NE <sup>4</sup>	29	20	5	20		660	10	670



Section No. 29

Congressional Township No. \_\_\_\_\_, R. 5

SCALE:— Forty rods to an inch, or ten rods to a space, Congress Land, which is one mile square for a section.





# Montgomery County, Indiana, 1891.

Assessor's Plat Book for Coal Creek Township, No. \_\_\_\_\_

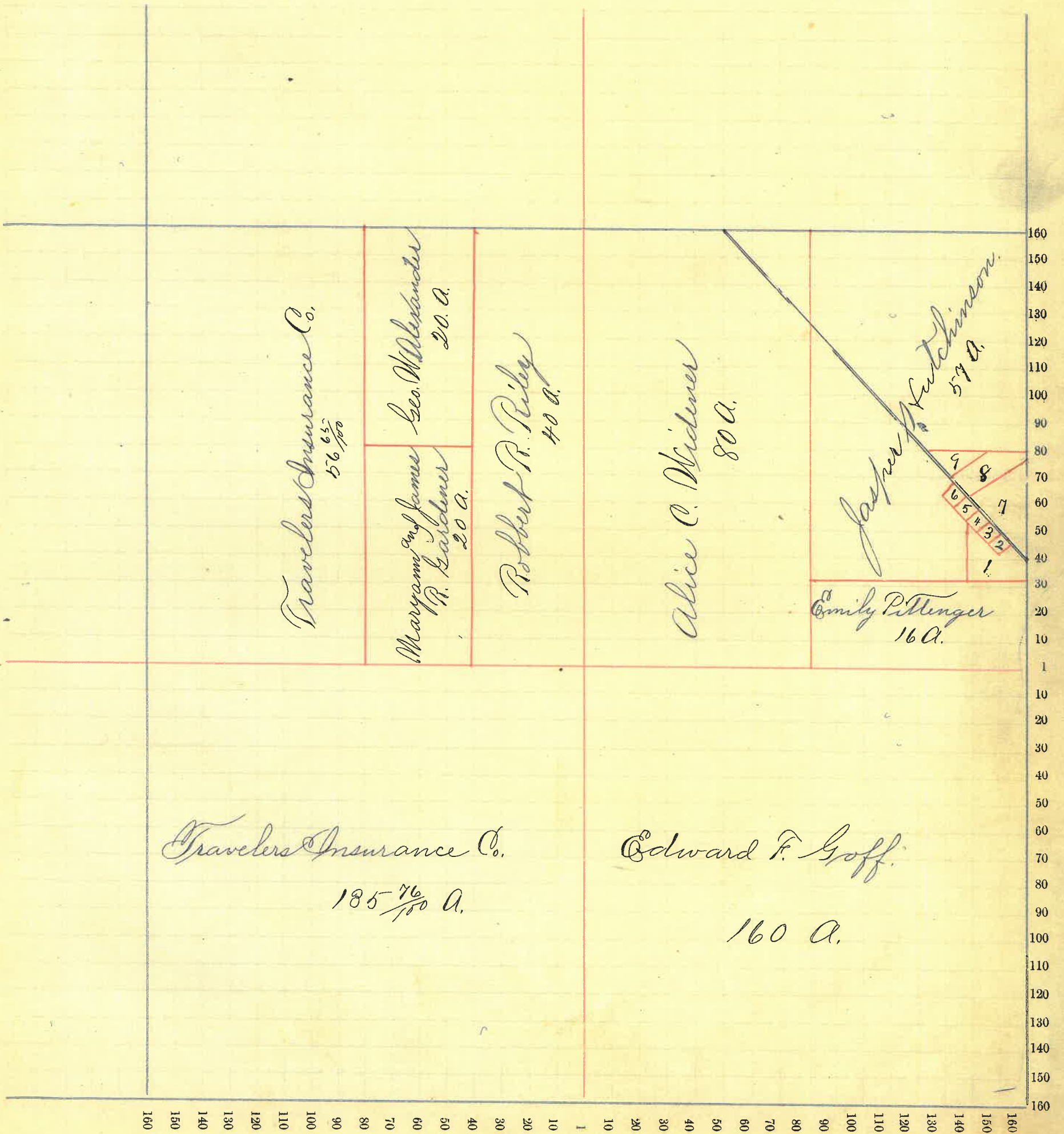
NAMES OF OWNERS.	Number on Plat.	DESCRIPTION.	Section.	Township.	Range.	Acres.	Hundredths.	Value of Lands.	Value of Improve-ments.	Value of Lands and Improvements.
Geo. W. Alexander		Plt NW <sup>4</sup>	31	20	5	20		400	5	405
Boes Lucretia	5	Plt E <sup>4</sup> NE <sup>4</sup>	31	20	5		17	20	45	65
Dilling Lucinda	2	Plt E <sup>2</sup> NE <sup>2</sup>	31	20	5		24	15	100	115
Poote Wm F	1	Plt E <sup>2</sup> NE <sup>2</sup>	31	20	5		80	24		24
" " "		Plt E <sup>2</sup> NE <sup>4</sup>	31	20	5		80	24	75	99
Goff Edward F		SE <sup>4</sup>	31	20	5	160		3938	600	4538
Gardner Mary Ann	1	W <sup>2</sup> SE <sup>4</sup> NW <sup>4</sup>	31	20	5	520		305	465	400
James R.										
Hutchison Jasper		Plt E <sup>2</sup> NE <sup>4</sup>	31	20	5	59		1650	375	2025
Larue Sarah	4	Plt NE <sup>4</sup>	31	20	5		46	85	365	400
Morrow E. M.	7	Plt E <sup>2</sup> NE <sup>4</sup>	31	20	5		2	65	80	200
Olin Effie	9	Plt E <sup>2</sup> NE <sup>4</sup>	31	20	5		1	30	450	480
Pittinger Emily		Plt E <sup>2</sup> NW <sup>4</sup>	31	20	5	16		411	110	521
Riley Robert R.		Plt NW <sup>4</sup>	31	20	5	40		800	5	805
Smith Mary		Plt E <sup>2</sup> NE <sup>4</sup>	31	20	5		30	10	40	50
Insurance Co. Travelers		W fr NW <sup>4</sup>	31	20	5	56	68	1456	20	1476
" " "		SW fr Sect	31	20	5	135	76	3228	50	3278
Vancleave Ralph	8	Plt E <sup>2</sup> NE <sup>4</sup>	31	20	5		75	25	500	525
Widener Alice C.		W <sup>2</sup> NE <sup>4</sup>	31	20	5	80		2200	400	2600



Section No. 31

Congressional Township No. \_\_\_\_\_, R. 5

SCALE:—Forty rods to an inch, or ten rods to a space, Congress Land, which is one mile square for a section.





# Montgomery County, Indiana, 1891.

Assessor's Plat Book for Coal Creek Township, No. \_\_\_\_\_

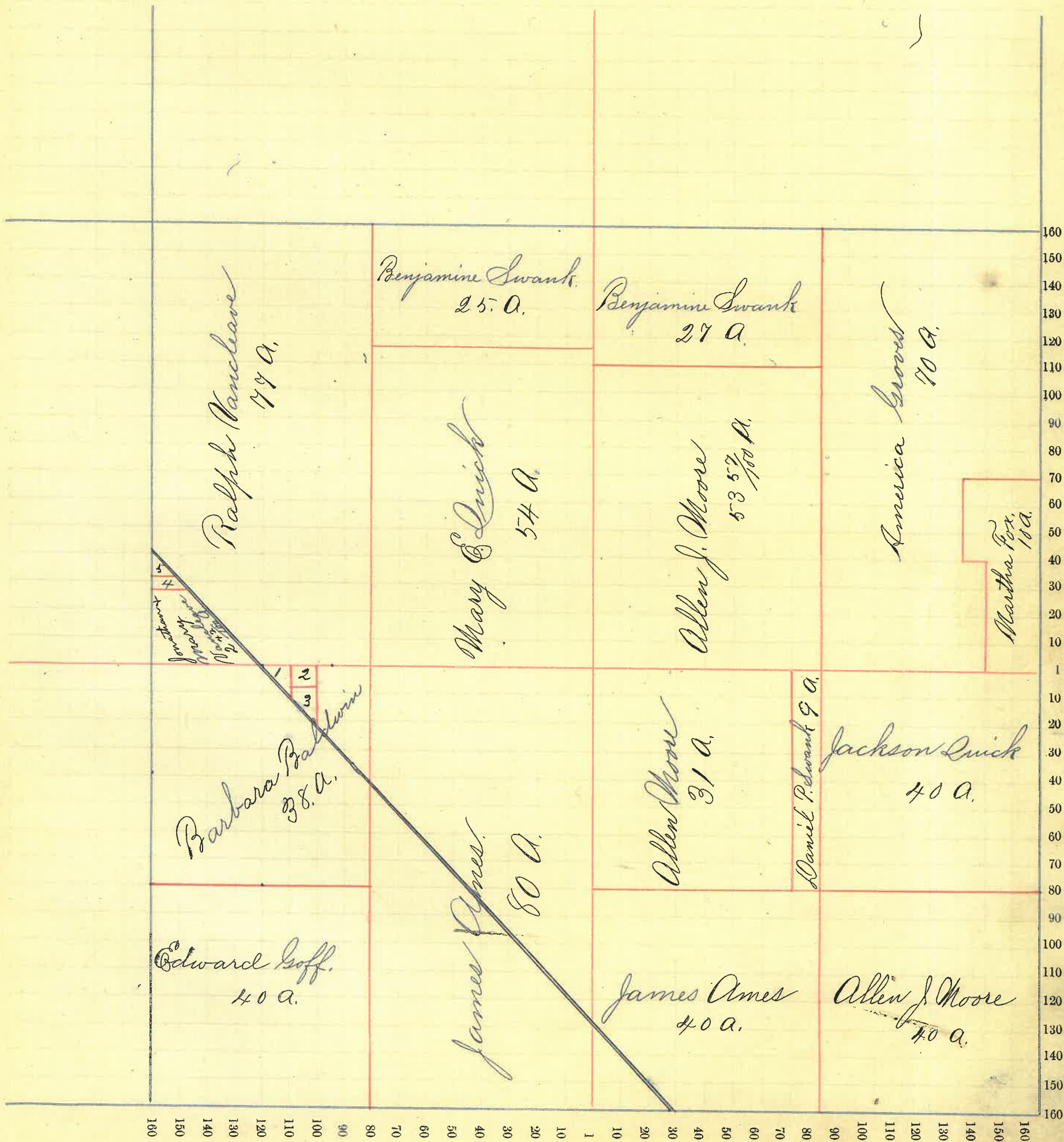
NAMES OF OWNERS.	Number on Plat.	DESCRIPTION.	Section.	Township.	Range.	Acres.	Hundredths.	Value of Lands.	Value of Improvements.	Value of Lands and Improvements.
James Ames		E <sup>2</sup> SW <sup>4</sup>	32	20	5	80		2106	850	2956
" "		S <sup>2</sup> W <sup>2</sup> SE <sup>4</sup>	32	20	5	40		1026	10	1036
Abbott Geo. W.		PT <sup>2</sup> W <sup>2</sup> NW <sup>4</sup>	32	20	5		38	20	150	170
Burk Barbara		PT N <sup>2</sup> W <sup>2</sup> NW <sup>4</sup>	32	20	5	38		876	200	1076
Pox Martha A.		PT E <sup>2</sup> NE <sup>4</sup>	32	20	5	10		187	20	207
Goff Edward F.		S <sup>2</sup> W <sup>2</sup> SW <sup>4</sup>	32	20	5	40		1124	15	1139
Groves America		PT E <sup>2</sup> NE <sup>4</sup>	32	20	5	70		1668	90	1698
Hawk Marian		W <sup>2</sup> S <sup>2</sup> SW <sup>4</sup>	32	20	5	40		880	10	890
Harmon John	2	PT N <sup>2</sup> W <sup>2</sup> SW <sup>4</sup>	32	20	5		50	25	150	175
Moore Allen J.		PT SE <sup>4</sup>	32	20	5	91	23	1775	40	1815
" " "		PT NE <sup>4</sup>	32	20	5	53	75	1312	25	1337
Quick Jackson		NE <sup>4</sup> SE <sup>4</sup>	32	20	5	40		1058	10	1068
Quick Mary E.		PT E <sup>2</sup> NW <sup>4</sup>	32	20	5		52	1390	250	1640
Swank Benjamin		PT NW <sup>4</sup> NE <sup>4</sup>	32	20	5	27		540	5	545
" "		NEnd E <sup>2</sup> NW <sup>4</sup>	32	20	5	25		500	5	505
Swank Daniel B. } and Mary C. }	3	PT N <sup>2</sup> W <sup>2</sup> SW <sup>4</sup>	32	20	5		50	15	40	55
Swank Daniel		PT W <sup>2</sup> SE <sup>4</sup>	32	20	5		9	162	10	172
Vancleave Ralph		PT W <sup>2</sup> NW <sup>4</sup>	32	20	5		77	1950	40	1990
Vancleave Jonathan } Mary F. }		PT W <sup>2</sup> NW <sup>4</sup>	32	20	5	2	42	90	135	205
Vancleave John R. } Nancy H. }	4	PT W <sup>2</sup> NW <sup>4</sup>	32	20	5		25	15	175	190



Section No. 32

Congressional Township No. \_\_\_\_\_, R. 5

SCALE: - Forty rods to an inch, or ten rods to a space, Congress Land, which is one mile square for a section.





# Montgomery County, Indiana, 1891.

Assessor's Plat Book for Coal Creek Township, No. \_\_\_\_\_

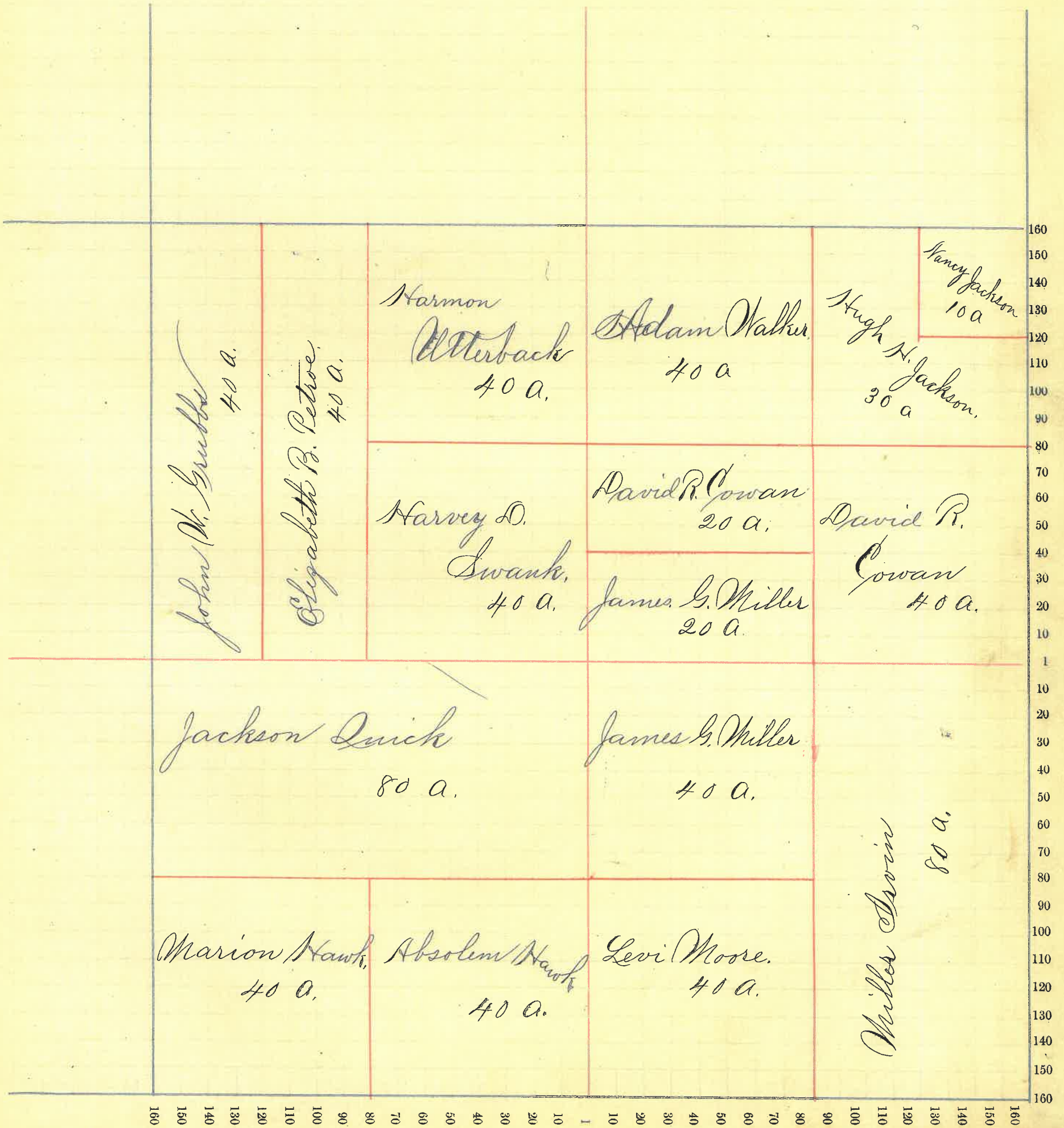
NAMES OF OWNERS.	Number on Plat.	DESCRIPTION.	Section.	Township.	Range.	Acres.	Hundredths.	Value of Lands.	Value of Improve-ments.	Value of Lands and Improvements.
Cowan David R.		Plt NE <sup>4</sup>	33	20	5	60		1303	5	1308
Grubbs John W.		W <sup>2</sup> W <sup>2</sup> NW <sup>4</sup>	33	20	5	40		754	150	904
Hawk Absalom		Plt SW <sup>4</sup>	33	20	5	40		800	5	805
Jackson Hugh H.		Plt NE <sup>4</sup>	33	20	5	30		660	10	670
Jackson Nancy		Plt NE <sup>4</sup>	33	20	5	10		200	15	215
Moore Levi		S <sup>2</sup> W <sup>2</sup> SE <sup>4</sup>	33	20	5	40		1200		1200
Miller Arvin		E <sup>2</sup> SE <sup>4</sup>	33	20	5	80		2278	325	2603
Miller James G.		S <sup>2</sup> SW <sup>4</sup> NE <sup>4</sup>	33	20	5	20		450	5	455
" " "		NW <sup>4</sup> SE <sup>4</sup>	33	20	5	40		1160	375	1535
Petroe C. B.		E <sup>2</sup> W <sup>2</sup> NW <sup>4</sup>	33	20	5	40		695	100	795
Quick Jackson		Plt SW <sup>4</sup>	33	20	5	80		2320	50	2370
Swank Harvey D.		S <sup>2</sup> E <sup>2</sup> NW <sup>4</sup>	33	20	5	40		745	30	775
Utterback Harmon		NE <sup>4</sup> NW <sup>4</sup>	33	20	5	40		720	15	735
Walker Adam		Plt NE <sup>4</sup>	33	20	5	40		720	5	725



Section No. 33.

Congressional Township No. \_\_\_\_\_, R. 5

SCALE:—Forty rods to an inch, or ten rods to a space, Congress Land, which is one mile square for a section.



# Montgomery County, Indiana, 1891.

Assessor's Plat Book for Coal Creek Township, No. \_\_\_\_\_


NAMES OF OWNERS.	Number on Plat.	DESCRIPTION.	Section.	Township.	Range.	Acres.	Hundredths.	Value of Lands.	Value of Improvements.	Value of Lands and Improvements.
Cowan Chas. S.		SW <sup>4</sup> NE <sup>4</sup>	34	20	5	40		1106	325	1431
" " "		E <sup>2</sup> NE NW <sup>4</sup>	34	20	5	20		546	10	556
Cowan David R.		PT NW <sup>4</sup>	34	20	5	40		<del>920</del>	275	1195
" "		PT W <sup>2</sup> SE <sup>4</sup> PT E <sup>2</sup> NW <sup>4</sup>	34	20	5	17		391	5	396
Cowan James M.		E <sup>2</sup> SE <sup>4</sup>	34	20	5	80		2325	250	2575
Grove Solomon & Sarah		NW <sup>4</sup> NE <sup>4</sup>	34	20	5	40		800	10	810
Hawk Absolem		PT NW <sup>4</sup>	34	20	5	100		2462	200	2662
Hashbarger Abraham		SE <sup>4</sup> NE <sup>4</sup>	34	20	5	40		1256	20	1276
Luse Albert C.		PT SW <sup>4</sup>	34	20	5	73	50	1867	350	2217
" " "		PT E <sup>2</sup> SW <sup>4</sup>	34	20	5	35		910	10	920
" " "		PT W & E.	34	20	5					
" " "		W <sup>2</sup> SE <sup>4</sup>	34	20	5	34		952	10	962
Miller Irwin		W <sup>2</sup> SW <sup>4</sup>	34	20	5	80		2275	10	2285
Quillin Geo. H.		NE <sup>4</sup> NE <sup>4</sup>	34	20	5	40		880	5	885



Section No. 34

Congressional Township No. \_\_\_\_\_, R. 5

SCALE:—Forty rods to an inch, or ten rods to a space, Congress Land, which is one mile square for a section.



# Montgomery County, Indiana, 1891.

Assessor's Plat Book for Coal Creek

Township, No. \_\_\_\_\_

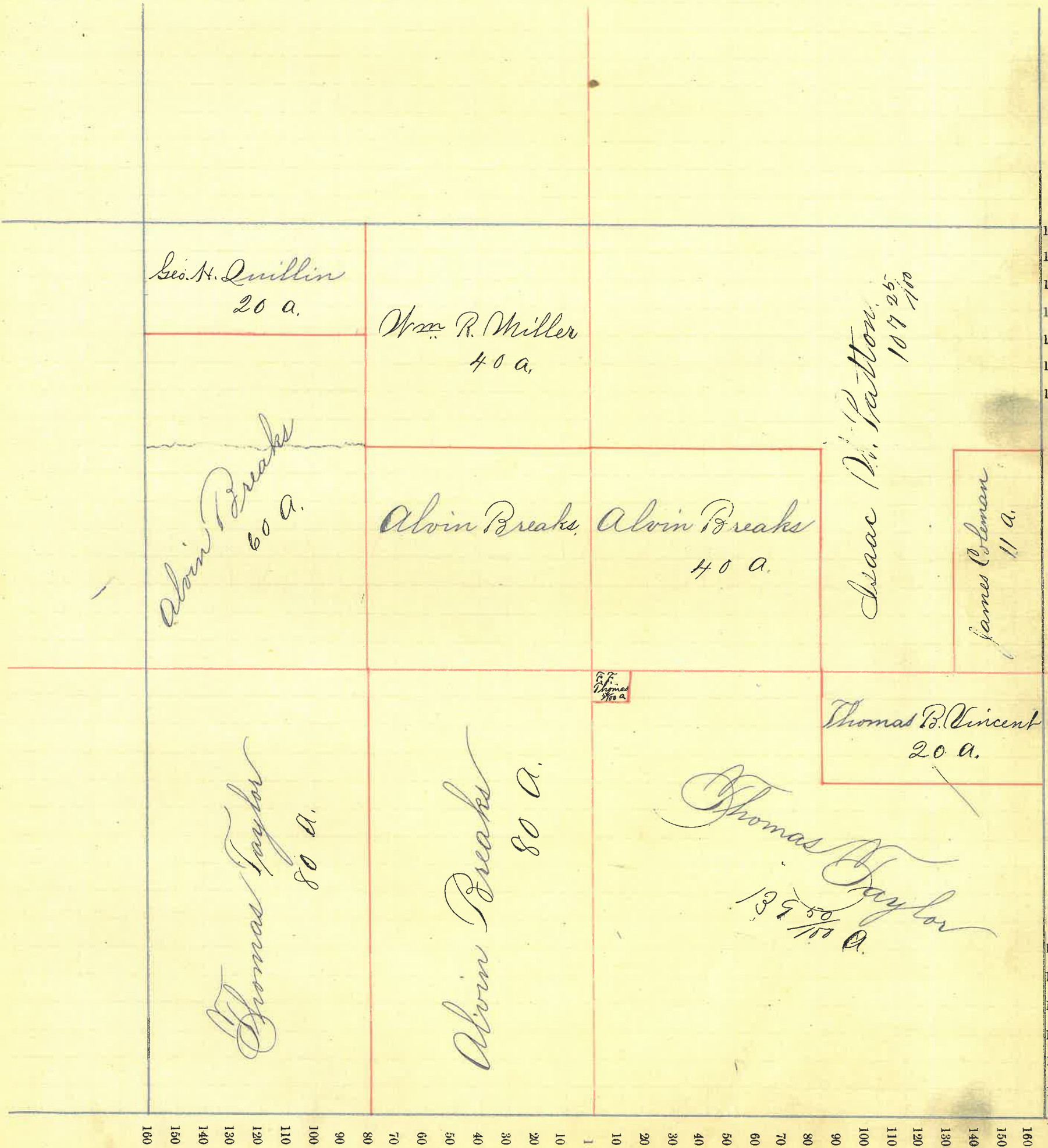
NAMES OF OWNERS.	Number on Plat.	DESCRIPTION.	Section.	Township.	Range.	Acres.	Hundredths.	Value of Lands.	Value of Improvements.	Value of Lands and Improvements.
Breaks Alvin		Plt Sec	35	20	5	220		7137	275	7412
Coleman James		Plt NE 4	35	20	5	11		297	5	302
Miller Wm		NE 4 NW 4	35	20	5	40		1200	10	1210
Patton Isaac W.		Plt NE 4	35	20	5	107	25	2750	550	3300
Quillin Geo. H.		N 2 NW 4 NW 4	35	20	5	20		520	550	1070
Taylor Thomas		Plt SE 4	35	20	5	139	50	3608	775	4383
" "		W 2 SW 4	35	20	5	80		2080	25	2105
Thomas Frank F.		Plt NW 4 SE 4	35	20	5		50	15	150	165
Vincent Thomas		Plt SE 4	35	20	5	20		460	20	480



Section No. 95

Congressional Township No. \_\_\_\_\_, R. 5

SCALE:—Forty rods to an inch, or ten rods to a space, Congress Land, which is one mile square for a section.



70

# Montgomery County, Indiana, 1891.

Assessor's Plat Book for Coal Creek Township, No. \_\_\_\_\_

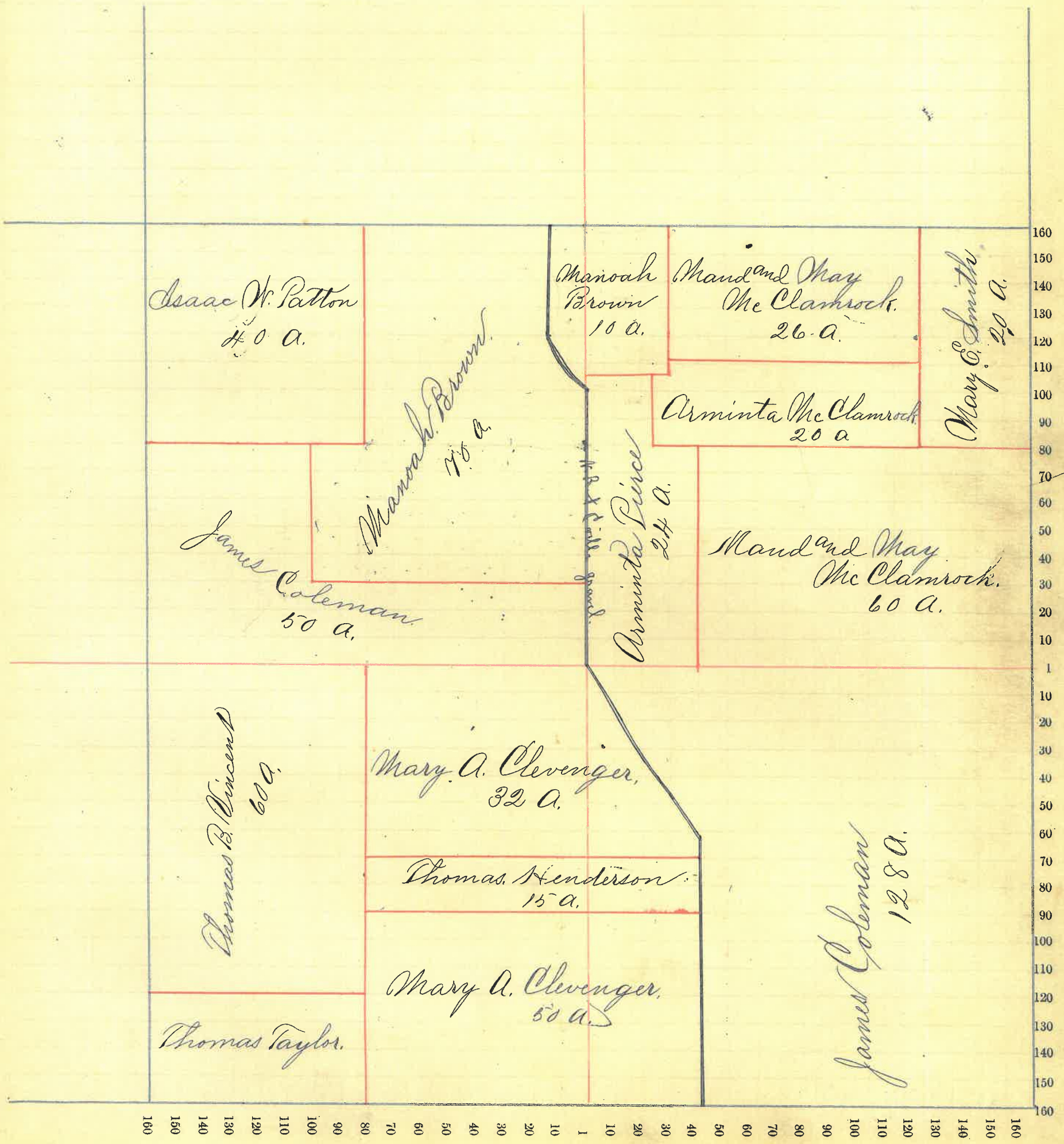
NAMES OF OWNERS.	Number on Plat.	DESCRIPTION.	Section.	Township.	Range.	Acres.	Hundredths.	Value of Lands.	Value of Improvements.	Value of Lands and Improvements.
Brown Manoah		PT NW <sup>4</sup>	36	20	5	70		1764	300	2064
"		PT NW <sup>4</sup> NE <sup>4</sup>	36	20	5	10		300	25	325
Coleman James		PT SE <sup>4</sup>	36	20	5	128		3479	75	3554
"		PT NW <sup>4</sup>	36	20	5	50		1350	250	1600
Clevenger Mary A		PT SW <sup>4</sup>	36	20	5	82		2169	450	2619
Henderson Thomas		PT E <sup>2</sup> SW <sup>4</sup>	36	20	5	15		420	10	430
Mc Clamrock Armenta		PT N <sup>2</sup> NE <sup>4</sup>	36	20	5	20		500	15	515
Mc Clamrock Manda & Mary		PT NE <sup>4</sup>	36	20	5	86		2074	40	2114
Patton Isaac W.		NW <sup>4</sup> NW <sup>4</sup>	36	20	5	40		1200	20	1220
Pierce Armenta		PT NE <sup>4</sup>	36	20	5	24		700	225	925
Smith Mary O.		E <sup>2</sup> NE <sup>4</sup> NE <sup>4</sup>	36	20	5	20		380	20	400
Taylor Thomas		S <sup>2</sup> SW <sup>4</sup> SW <sup>4</sup>	36	20	5	20		520	10	530
Insurance Co Travelers		E <sup>2</sup> Sect	36	20	5	320				
Vincent Thomas		PT W <sup>2</sup> SW <sup>4</sup>	36	20	5	60		1410	500	1910



Section No. 36

Congressional Township No. , R. 5

SCALE:—Forty rods to an inch, or ten rods to a space, Congress Land, which is one mile square for a section.





# Montgomery County, Indiana, 1891.

Assessor's Plat Book for Coal Creek Township, No. \_\_\_\_\_

NAMES OF OWNERS.	Number on Plat.	DESCRIPTION.	Section.	Township.	Range.	Acres.	Hundredths.	Value of Lands.	Value of Improvements.	Value of Lands and Improvements.
Clarkson Peter		S <sup>2</sup> SE <sup>4</sup> NE <sup>4</sup>	1	20	6	20		735	20	755
" "		E <sup>2</sup> SE <sup>4</sup>	1	20	6	80		2212	30	2242
Clarkson James G.		N <sup>2</sup> SE <sup>4</sup> NW <sup>4</sup>	1	20	6	20		709	10	719
Deeter Allen M.		W <sup>2</sup> SE <sup>4</sup>	1	20	6	80		3260	900	4160
" "		SW <sup>4</sup> NE <sup>4</sup>	1	20	6	40		1600	20	1620
Gains John		N <sup>2</sup> NE <sup>4</sup>	1	20	6	98.8		2867	600	3467
Hamilton Nathaniel		PT NW <sup>4</sup>	1	20	6	80		3200	100	3300
" "		PT SW <sup>4</sup>	1	20	6	120		5190	800	5990
Malsbury Jasper N.		PT W <sup>2</sup> SW <sup>4</sup>	1	20	6	40		1647	400	2047
McBroom Jesse M.		PT N <sup>2</sup> NE <sup>4</sup> NW <sup>4</sup>	1	20	6	79.75		2880	250	3130



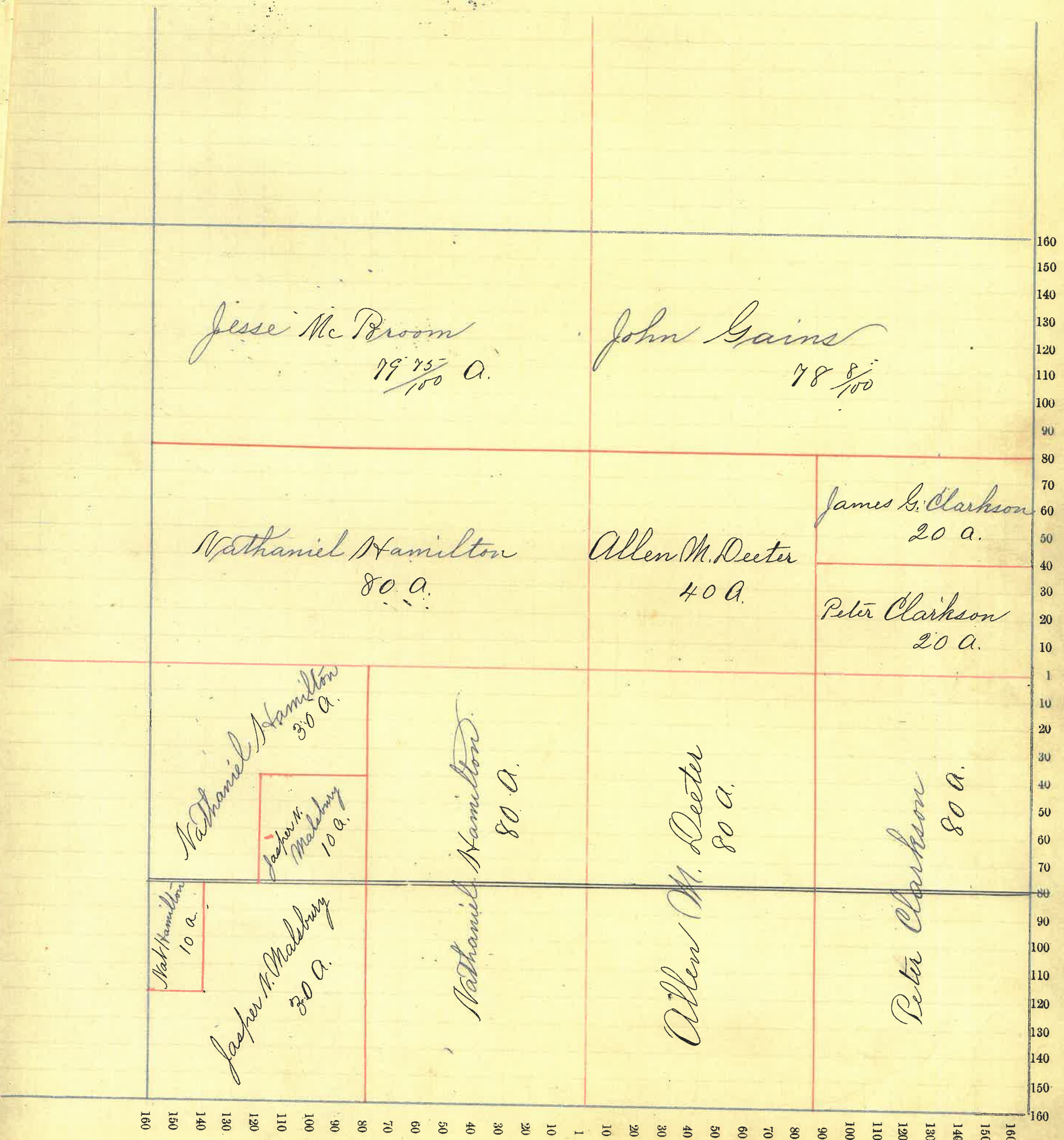
Section No. 1

Congressional Township No.                     , R. 6

SCALE:— Forty rods to an inch, or ten rods to a space, Congress Land, which is one mile square for a section.

ue of Lands  
and  
rovements.

755  
242  
719  
160  
20  
67  
00  
90  
27  
30



# Montgomery County, Indiana, 1891.

Assessor's Plat Book for Coal Creek Township, No. \_\_\_\_\_


NAMES OF OWNERS.	Number on Plat.	DESCRIPTION.	Section.	Township.	Range.	Acres.	Hundredths.	Value of Lands.	Value of Improve-ments.	Value of Lands and Improvements.
Fowler J. O + J. N.		N. 1/4	2	20	6	80		3015	200	3215
Meharry Greenleaf.		Pr	2	20	6	160		6240	700	6940
" "		S. 2	2	20	6	80		3180	30	3210
Meharry Isaac H.		N. 2	2	20	6	318		13285	1500	14785



Section No. 2

Congressional Township No. \_\_\_\_\_, R. 6

SCALE:—Forty rods to an inch, or ten rods to a space, Congress Land, which is one mile square for a section.



# Montgomery County, Indiana, 1891.

Assessor's Plat Book for Coal Creek Township, No. \_\_\_\_\_


NAMES OF OWNERS.	Number on Plat.	DESCRIPTION.	Section.	Township.	Range.	Acres.	Hundredths.	Value of Lands.	Value of Improve-ments.	Value of Lands and Improvements.
Anderson John S.		N <sup>2</sup> NW <sup>4</sup>	3	20	6	80		2860	40	2900
Stanton O. W.		S <sup>2</sup> N W <sup>4</sup>	3	20	6	80		3297	450	3747
" "		E <sup>2</sup> S W <sup>4</sup>	3	20	6	80		3339	80	3419
Kerr Samuel		W <sup>2</sup> S W <sup>4</sup>	3	20	6	80		3220	125	3345
McCarthy Alexander		Pl Sec	3	20	6	304		11688	1800	13488



Section No. 3

Congressional Township No. \_\_\_\_\_, R. 6

SCALE: — Forty rods to an inch, or ten rods to a space, Congress Land, which is one mile square for a section.





# Montgomery County, Indiana, 1891.

Assessor's Plat Book for Coal Creek Township, No. \_\_\_\_\_


NAMES OF OWNERS.	Number on Plat.	DESCRIPTION.	Section.	Township.	Range.	Acres.	Hundredths.	Value of Lands.	Value of Improve-ments.	Value of Lands and Improvements.
Beedle Frances M.		PT NW <sup>4</sup>	20	20	6	80		2400	40	2440
Brown Walter S.		PT E <sup>2</sup> NE <sup>4</sup>	10	20	6	20		648	10	658
Coon Isaac W.		PT E <sup>2</sup> NW <sup>4</sup>	10	20	6	45		1555	10	1565
Coon Wm S Jr.		SE <sup>4</sup> NW <sup>4</sup>	10	20	6	35		1208	5	1213
" " "		PT W <sup>2</sup> NE <sup>4</sup>	10	20	6	5		175	50	225
Haas Nester		PT W <sup>2</sup> SW <sup>4</sup>	10	20	6	25		875	100	975
Haas Albert W.		PT W <sup>2</sup> SW <sup>4</sup>	10	20	6	55		1925	20	1945
Henry Joseph S.		PT SE <sup>4</sup>	10	20	6	20	}	1300	250	1550
" " "		" NE <sup>4</sup>	10	20	6	20				
Koon Mary		E <sup>2</sup> SW <sup>4</sup>	10	20	6	80		2765	250	3015
Koon "		SW <sup>4</sup> corner W <sup>2</sup> NE <sup>4</sup>	10	20	6	4		120	5	125
Koon Martha		PT SE <sup>4</sup>	10	20	6	120		3555	400	3955
" "		PT W <sup>2</sup> NE <sup>4</sup>	10	20	6	18 10		540	5	545
Mehary Alexander		PT NE <sup>4</sup>	10	20	6	93		2874	50	2924
Oliver John W.		S <sup>2</sup> NE <sup>4</sup> NE <sup>4</sup>	10	20	6	20		648	10	658



Section No. 10

Congressional Township No. \_\_\_\_\_, R. 6

SCALE:—Forty rods to an inch, or ten rods to a space, Congress Land, which is one mile square for a section.





# Montgomery County, Indiana, 1891.

Assessor's Plat Book for Coal Creek Township, No. \_\_\_\_\_

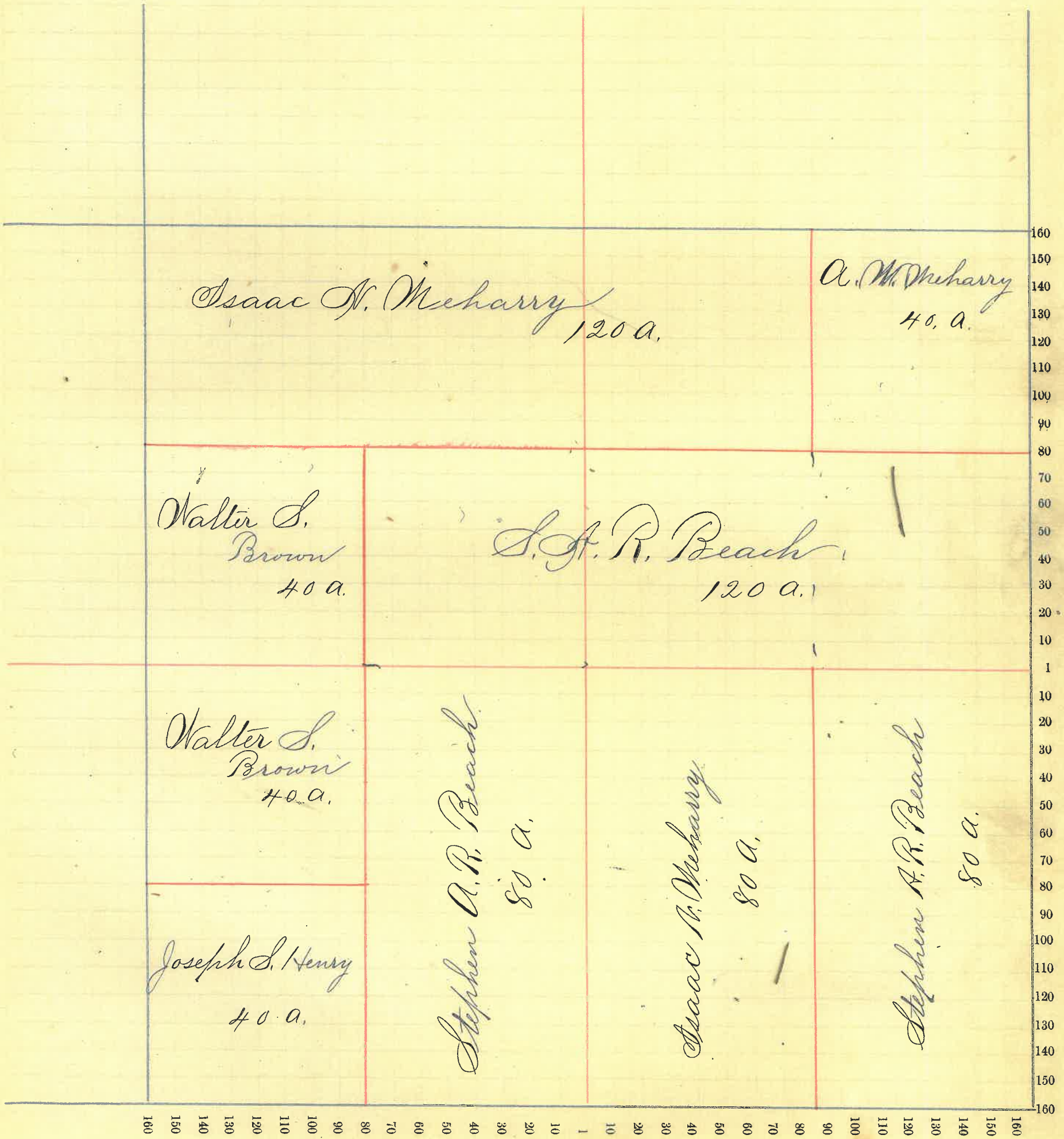
NAMES OF OWNERS.	Number of Plat.	DESCRIPTION.	Section.	Township.	Range.	Acres.	Hundredths.	Value of Lands.	Value of Improvements.	Value of Lands and Improvements.
Beach S. A. R.		Pt Sec.	11	20	6	280		7800	250	7550
Brown Walter S.		NW 4 SW 4	11	20	6	40		1380	400	1780
Henry Joseph S.		Pt SW 4	11	20	6	40		1380	10	1390
Meharry Greenleaf.		N.E. 4 NE 4	11	20	6	40		1000	20	1020
Meharry Isaac N.		Pt. Sec.	11	20	6	200		<del>4000</del>	150	4926



Section No. 11

Congressional Township No. \_\_\_\_\_, R. 6

SCALE:—Forty rods to an inch, or ten rods to a space, Congress Land, which is one mile square for a section.





# Montgomery County, Indiana, 1891.

Assessor's Plat Book for Coal Creek Township, No. \_\_\_\_\_

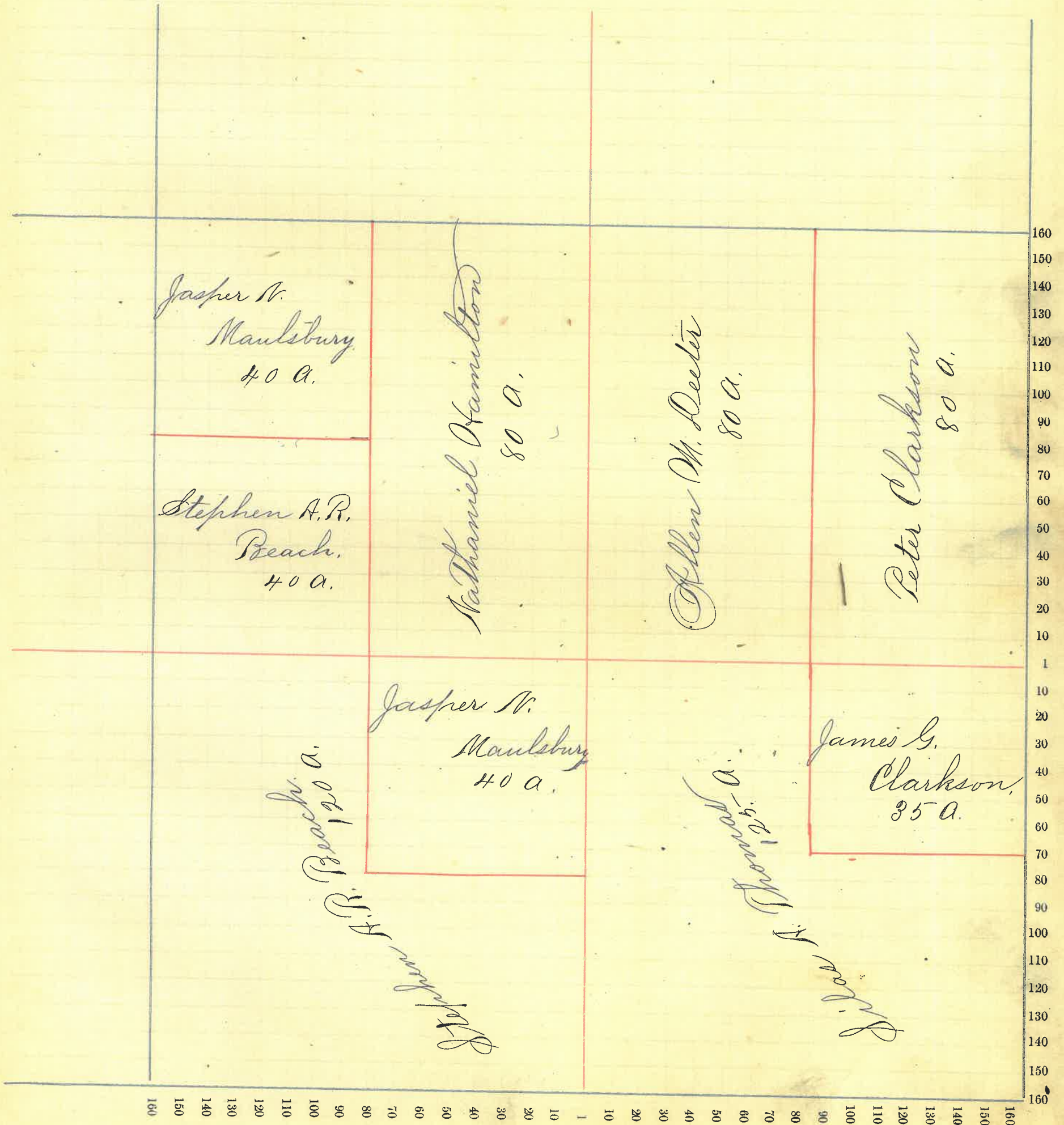
NAMES OF OWNERS.	Number on Plat.	DESCRIPTION.	Section.	Township.	Range.	Acres.	Hundredths.	Value of Lands.	Value of Improvements.	Value of Lands and Improvements.
Beach S. A. R.		Pt Sec	12	20	6	160		4540	270	4810
Brown Walter S.		S W 4 NW 4	12	20	6	40		1340	15	1355
Clarkson Peter		E 2 NE 4	12	20	6	80		3183	700	3883
Clarkson James G.		Pt NE 4 SE 4	12	20	6	35		1050	15	1065
Deeter Allen M.		W 2 NE 4	12	20	6	80		1840	35	1875
Hamilton Nathaniel		Pt NW 4	12	20	6	80		1840	35	1875
Malsbury Jasper W.		NW 2 NW 4	12	20	6	40		680	25	705
" " "		NE 4 SW 4	12	20	6	40	20	920	20	940
Thomas Silas A.		Pt SE 4	12	20	6	125		3112	700	3812



Section No. 12

Congressional Township No. \_\_\_\_\_, R. 6

SCALE:—Forty rods to an inch, or ten rods to a space, Congress Land, which is one mile square for a section.





# Montgomery County, Indiana, 1891:

Assessor's Plat Book for Coal Creek Township, No. \_\_\_\_\_

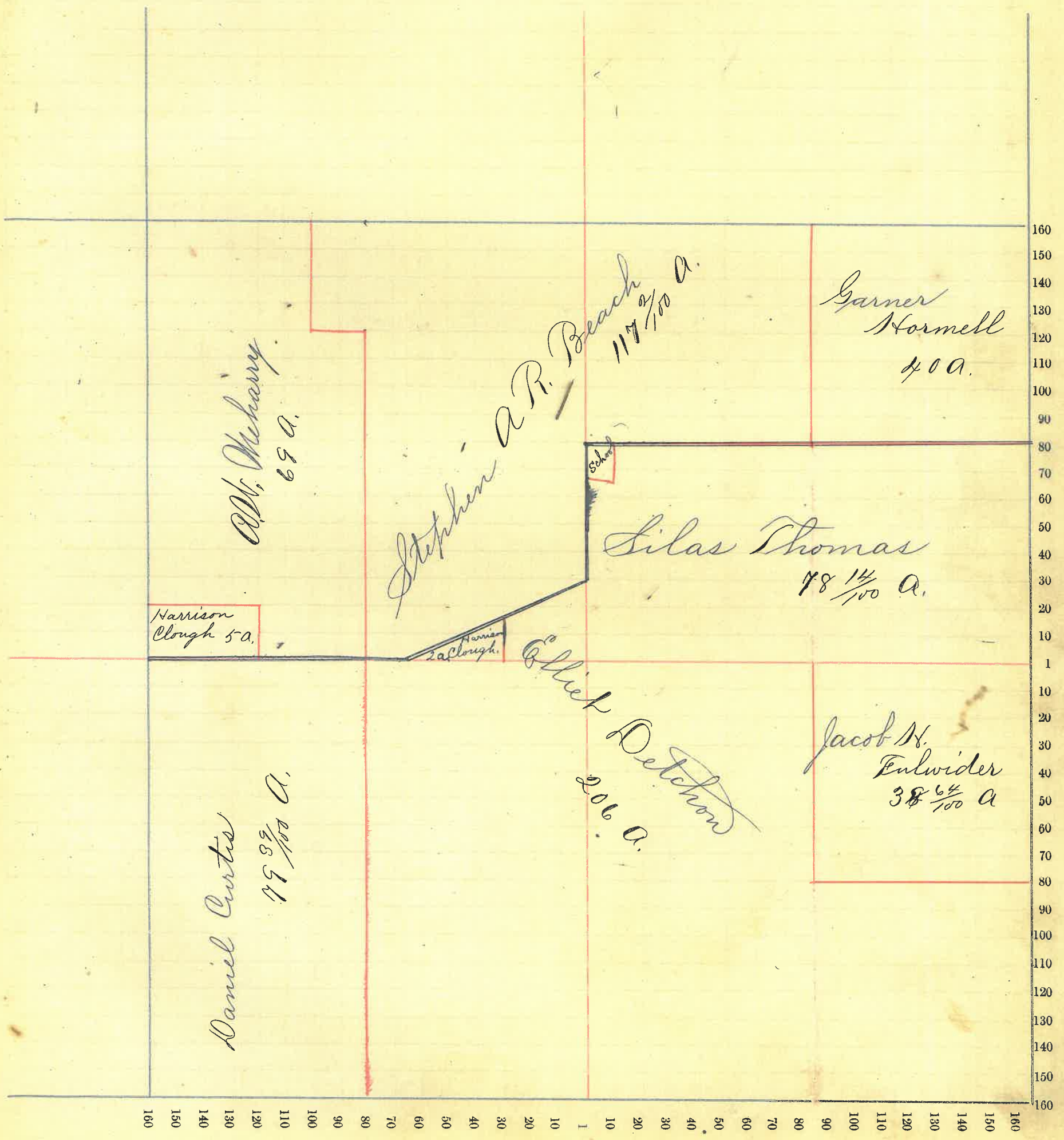
NAMES OF OWNERS.	Number on Plat.	DESCRIPTION.	Section.	Township.	Range.	Acres.	Hundredths.	Value of Lands.	Value of Improve-ments.	Value of Lands and Improvements.
Beach S. A. R.		Pt Sec	13	20	6	117 2		2745	280	3025
Clough Harrison		Pt W <sup>2</sup> E <sup>2</sup> NW <sup>4</sup>	13	20	6	2		60	30	90
" "		Pt W <sup>2</sup> W <sup>2</sup> NE <sup>4</sup>	13	20	6	5		190	5	195
Curtis Daniel		Pt W <sup>2</sup> S W <sup>4</sup>	13	20	6	79 39		1962	30	1992
Detchon Elliot.		Pt Sec	13	20	6	206		5333	103	5436
Fulwider Jacob H.		NE <sup>4</sup> SE <sup>4</sup>	13	20	6	38 64		690	35	725
Harmell Garner		SE <sup>4</sup> NE <sup>4</sup>	13	20	6	40		1208	200	1408
Meharry Greenleaf		Pt NW <sup>4</sup>	13	20	6	69		2395	20	2415
Thomas Silas A.		SE <sup>2</sup> NE <sup>4</sup>	13	20	6	78 14		1670	40	1710



Section No. 13

Congressional Township No. \_\_\_\_\_, R. 6

SCALE:—Forty rods to an inch, or ten rods to a space, Congress Land, which is one mile square for a section.





# Montgomery County, Indiana, 1891.

Assessor's Plat Book for Coal Creek Township, No.       


NAMES OF OWNERS.	Number on Plat.	DESCRIPTION.	Section.	Township.	Range.	Acres.	Hundredths.	Value of Lands.	Value of Improve-ments.	Value of Lands and Improvements.
Buxton Millard P.		NE <sup>4</sup>	14	20	6	160		5398	800	6198
Bodkin Geo. H.		PT SW <sup>4</sup>	14	20	6		31	10		10
Brown Caroline		PT W <sup>2</sup> NW <sup>4</sup>	14	20	6	30		1020	250	1270
Beedle Jasper N. and Mary		PT W <sup>2</sup> SW <sup>4</sup>	14	20	6	58.27		2621	100	2721
Chestnut Wm.		PT NW <sup>4</sup>	14	20	6	50		1550	30	1580
" " "		PT NW <sup>4</sup>	14	20	6					
" " "		PT SW <sup>4</sup>	14	20	6					
Curtis Daniel		PT SE <sup>4</sup>	14	20	6	158.18		5495	225	5720
Curtis Daniel		PT E <sup>2</sup> NE <sup>4</sup>	14	20	6	79.55		2703	500	3203
Gilkey Aaron N.		PT NW <sup>4</sup>	14	20	6	30		1033	10	1043
Henry Joseph S.		PT W <sup>2</sup> SW <sup>4</sup>	14	20	6		90	30	295	385
" " "		PT W <sup>2</sup> NW <sup>4</sup>	14	20	6	50		1730	250	1980
Roadhammel Benj.		PT W <sup>2</sup> SW <sup>4</sup>	14	20	6		34	40	200	240
Snyder Frank G. + N. H.		PT W <sup>2</sup> SW <sup>4</sup>	14	20	6		4.53	180	300	480



Section No. 14

Congressional Township No. \_\_\_\_\_, R. 6

SCALE:—Forty rods to an inch, or ten rods to a space, Congress Land, which is one mile square for a section.





# Montgomery County, Indiana, 1891.

Assessor's Plat Book for Coal Creek Township, No. \_\_\_\_\_

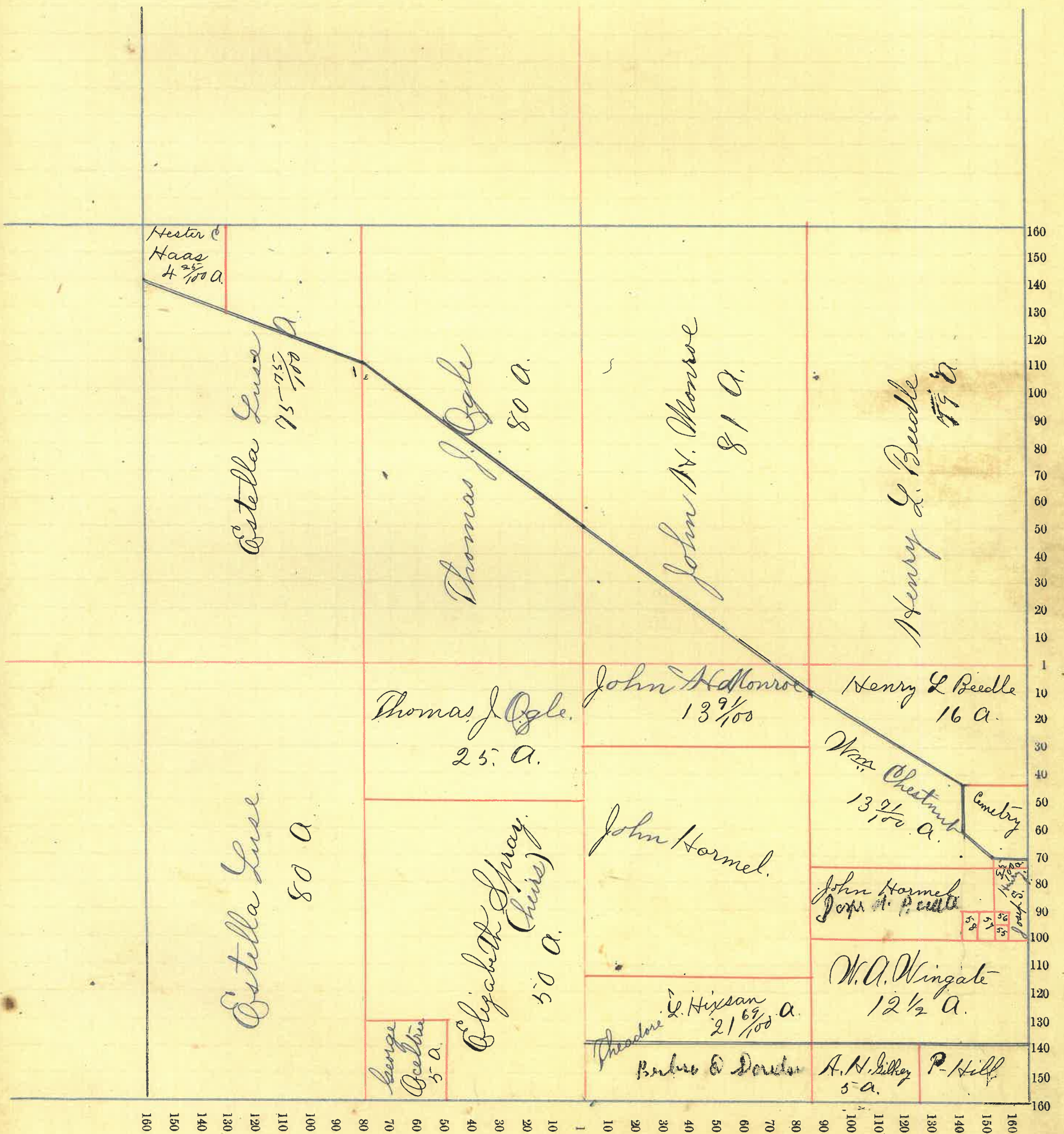
NAMES OF OWNERS.	Number on Plat.	DESCRIPTION.	Section.	Township.	Range.	Acres.	Hundredths.	Value of Lands.	Value of Improvements.	Value of Lands and Improvements.
Beeble Henry L.		PT E <sup>2</sup> N <sup>6</sup> 4	15	20	6	79		2739	150	2889
" " "		" E <sup>2</sup> S E <sup>4</sup>	15	20	6	16		560	10	570
Chestnut Wm		PT E <sup>2</sup> S E <sup>4</sup>	15	20	6	13	71	410	175	585
Pilkey Aaron H.		<del>PT E<sup>2</sup> S E<sup>4</sup></del> <del>NE<sup>4</sup></del>	15	20	6	5		258	5	255
Haas Nester C		PT N <sup>2</sup> NW <sup>4</sup>	15	20	6	4	25	140	5	145
Hixon Theodore L.		PT S E <sup>4</sup>	15	20	6	21	69	686	100	786
Henry Joseph S.		PT S E <sup>4</sup>	15	20	6		95	30		30
Hornell John		PT S E <sup>4</sup>	15	20	6	5	07	2000	25	2025
Luse Estella		S NW <sup>2</sup> NW <sup>4</sup>	15	20	6	95	75	2528	375	2903
" " "		N <sup>2</sup> SW <sup>4</sup>	15	20	6	80		1962	25	1987
Monroe John H.		PT N <sup>2</sup> NE <sup>4</sup>	15	20	6	81		2788	40	2828
" " "		S E <sup>4</sup>	15	20	6	13	91	500	350	850
Ogle Thomas J.		E <sup>2</sup> NW <sup>4</sup>	15	20	6	80		2789	245	3034
" " "		PT E <sup>2</sup> SW <sup>4</sup>	15	20	6	25		495	5	500
Ocheltree Geo.		PT E <sup>2</sup> SW <sup>4</sup>	15	20	6	5		125	150	275
Shets Florence L. (Spray)		PT E <sup>2</sup> SW <sup>4</sup>	15	20	6	50		1504	50	1554
Wingate W. A.		PT E <sup>2</sup> S E <sup>4</sup>	15	20	6	8	34	350	10	360
Wingate John C.		PT E <sup>2</sup> S E <sup>4</sup>	15	20	6	4	16	165	.5	170



Section No. 15

Congressional Township No. R. 6

SCALE:—Forty rods to an inch, or ten rods to a space, Congress Land, which is one mile square for a section.





# Montgomery County, Indiana, 1891.

Assessor's Plat Book for Coal Creek Township, No. \_\_\_\_\_

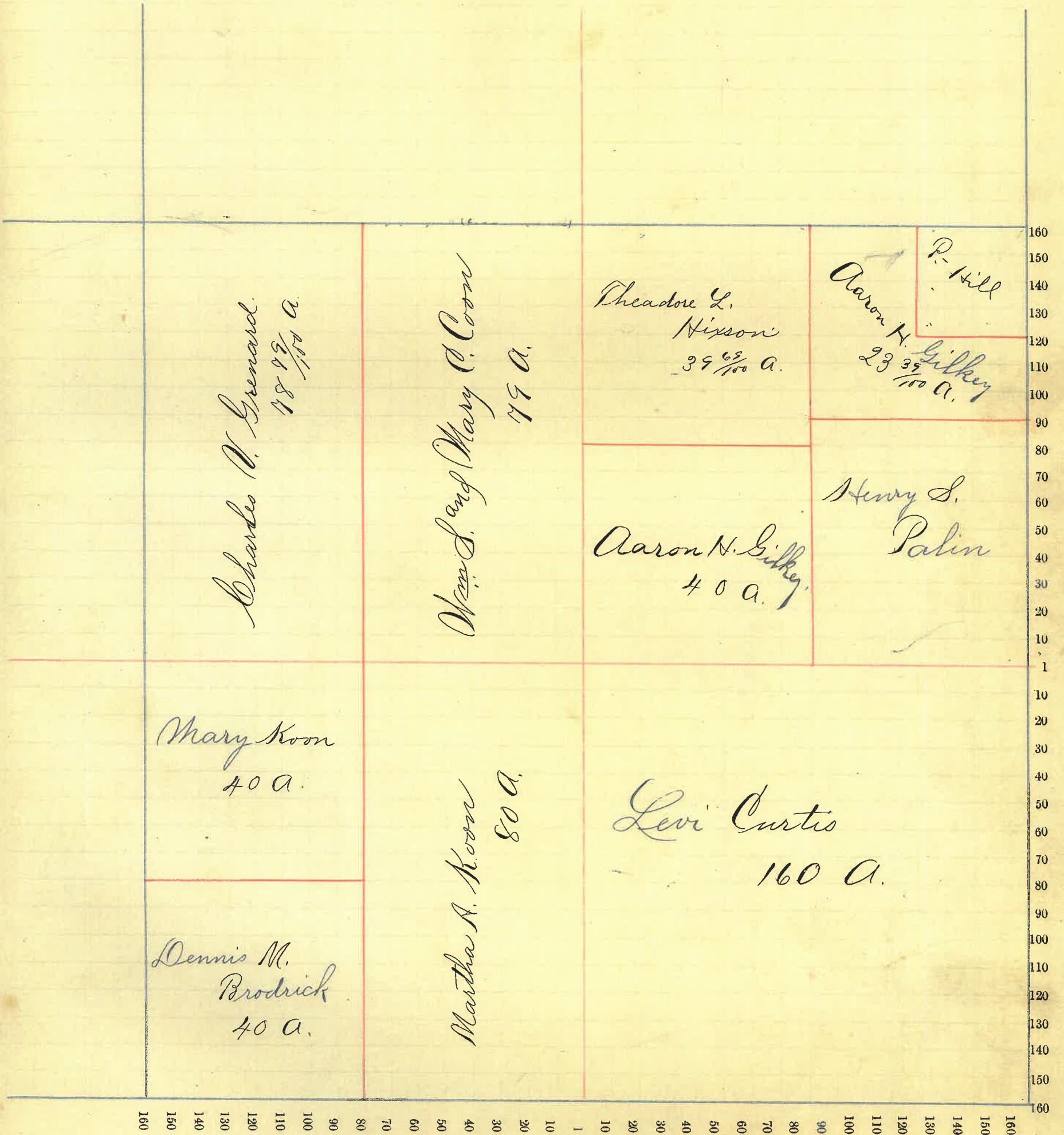
NAMES OF OWNERS.	DESCRIPTION.	Section.	Township.	Range.	Acres.	Hundredths.	Value of Lands.	Value of Improvements.	Value of Lands and Improvements.
Broaderrick Dennis M.	SW <sup>4</sup> SW <sup>4</sup>	22	20	6	40		987	275	1262
Curtis Levi	SE <sup>4</sup>	22	20	6	160		4480	500	4980
Coon W.S. & Mary C.	PT E <sup>2</sup> NW <sup>4</sup>	22	20	6	79		2425	330	2755
Silkey Aaron H.	PT NE <sup>4</sup>	22	20	6	63.39		2246	10	2256
Brenard Chas. W.	W <sup>2</sup> NW <sup>4</sup>	22	20	6	78.79		2395	400	2795
Hixon Theodore L	N <sup>2</sup> W <sup>2</sup> NE <sup>4</sup>	22	20	6	39.69		1232	20	1252
Koon Mary	N <sup>2</sup> W <sup>2</sup> SW <sup>4</sup>	22	20	6	40		1000	40	1040
Koon Martha A	E <sup>2</sup> SW <sup>4</sup>	22	20	6	80		1680	10	1690
Kerr Oton "	PT E <sup>2</sup> NE <sup>4</sup>	22	20	6	19.50		3400	10	3410
Palin Henry	PT E <sup>2</sup> NE <sup>4</sup>	22	20	6	32.50		975	15	990
Toledo St Louis & N.C. RR	PT W <sup>2</sup> NE <sup>4</sup>	22	20	6		50	10		10



Section No. 22

Congressional Township No. \_\_\_\_\_, R. 6

SCALE:—Forty rods to an inch, or ten rods to a space, Congress Land, which is one mile square for a section.





# Montgomery County, Indiana, 1891.

Assessor's Plat Book for Coal Creek Township, No. \_\_\_\_\_

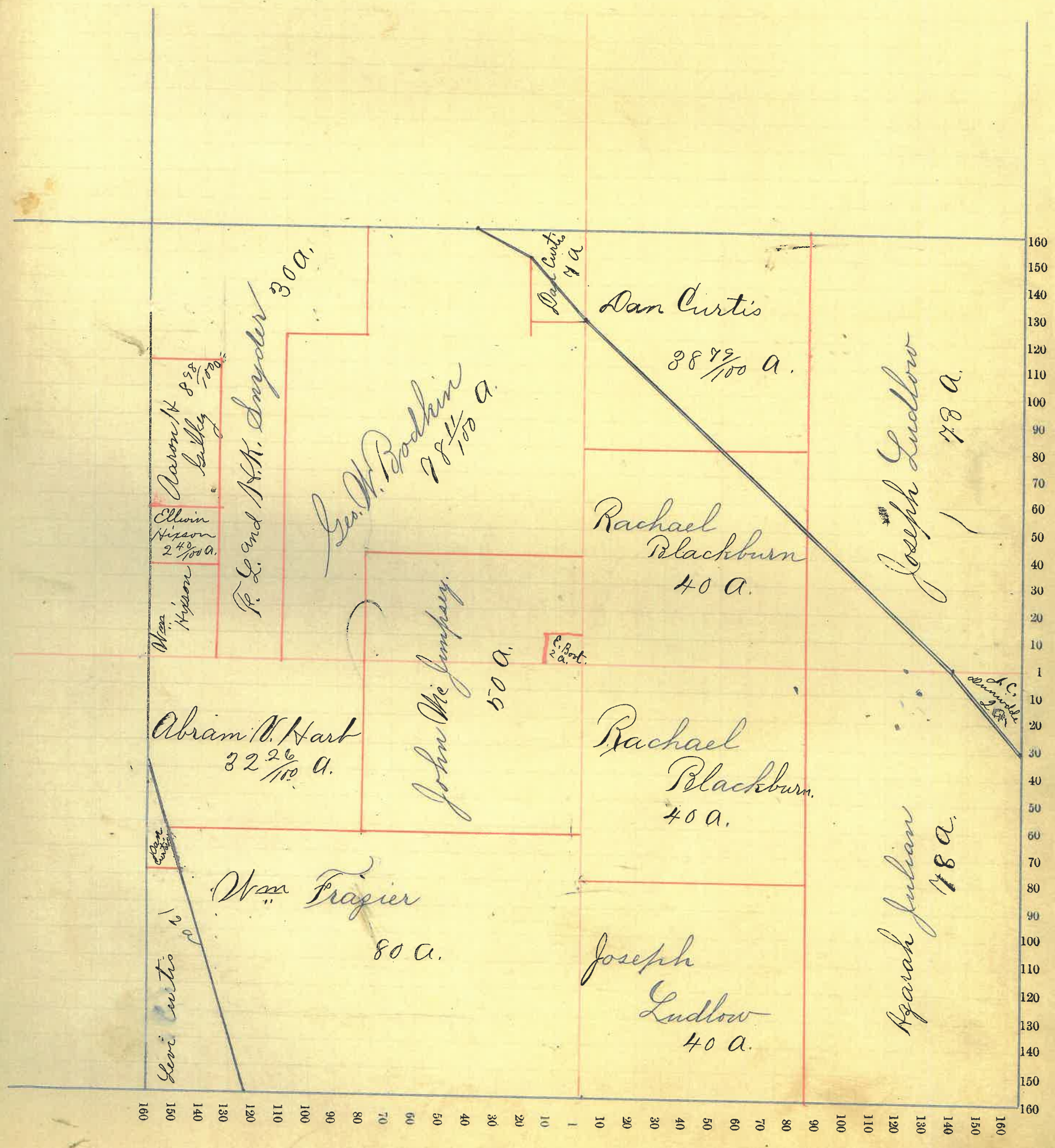
NAMES OF OWNERS.	Number on Plat.	DESCRIPTION.	Section.	Township.	Range.	Acres.	Hundredths.	Value of Lands.	Value of Improvements.	Value of Lands and Improvements.
Bodkin Geo. W.		PT NW <sup>4</sup>	23	20	6	78	11	2638	275	2913
Boot Emanuel		PT E <sup>2</sup> NW <sup>4</sup>	23	20	6	2		60	215	275
Brown Samuel C.		PT W <sup>2</sup> NW <sup>4</sup>	23	20	6	2		120	300	420
Blackburn Rachael		SW <sup>4</sup> NE <sup>4</sup>	23	20	6	40		1908	290	2198
"		NW <sup>4</sup> SE <sup>4</sup>	23	20	6	40				
Curtis Levi.		PT SW <sup>4</sup>	23	20	6	12		308	5	313
Curtis Dan.		N <sup>2</sup> W <sup>2</sup> NE <sup>2</sup>	23	20	6	38	79	1241	500	1741
"		PT SW <sup>4</sup> + PT NW <sup>4</sup>	23	20	6	7	75	75	800	375
Dunwiddie John C.		PT SE <sup>4</sup>	23	20	6	2		44	5	49
Evans M. B.		PT W <sup>2</sup> NW <sup>4</sup>	23	20	6		50	30	5	35
Brazier Wm.		PT SW <sup>4</sup>	23	20	6	80	50	2372	50	2422
Silkey Aaron N.		PT W <sup>2</sup> NW <sup>4</sup>	23	20	6	8	98	424	10	434
Hixon Ellen		PT W <sup>2</sup> NW <sup>4</sup>	23	20	6	2	40	98	150	248
Hixon Wm.		PT W <sup>2</sup> NW <sup>4</sup>	23	20	6	6	38	240	15	255
Hart Absalom N.		PT SW <sup>4</sup>	23	20	6	32	26	942	200	1142
Houch Wm.		PT Sec	23	20	6		44	40	2900	2140
Julian Azariah		PT E <sup>2</sup> NE <sup>4</sup>	23	20	6	6		188	5	143
"		PT E <sup>2</sup> SE <sup>4</sup>	23	20	6	78		1944	300	2244
"		SW <sup>4</sup> SE <sup>4</sup>	23	20	6	40		800	20	820
Ludlow Joseph		PT E <sup>2</sup> NE <sup>4</sup>	23	20	6	73	64	2465	40	2505
Mc Jimsey John		PT W <sup>2</sup> NW <sup>4</sup>	23	20	6	16		368	10	378
"		E <sup>2</sup> SW <sup>4</sup>	23	20	6	34		780	15	795
Snyder Frank L + H. K.		PT W <sup>2</sup> NW <sup>4</sup>	23	20	6	30	68	1200	5	1205
Toledo St Louis + K. C. R.R.		PT W <sup>2</sup> NW <sup>4</sup>	23	20	6		50	30	25	55



Section No. 23

Congressional Township No. R. 6

SCALE: - Forty rods to an inch, or ten rods to a space, Congress Land, which is one mile square for a section.





# Montgomery County, Indiana, 1891.

Assessor's Plat Book for Coalcreek Township, No. \_\_\_\_\_

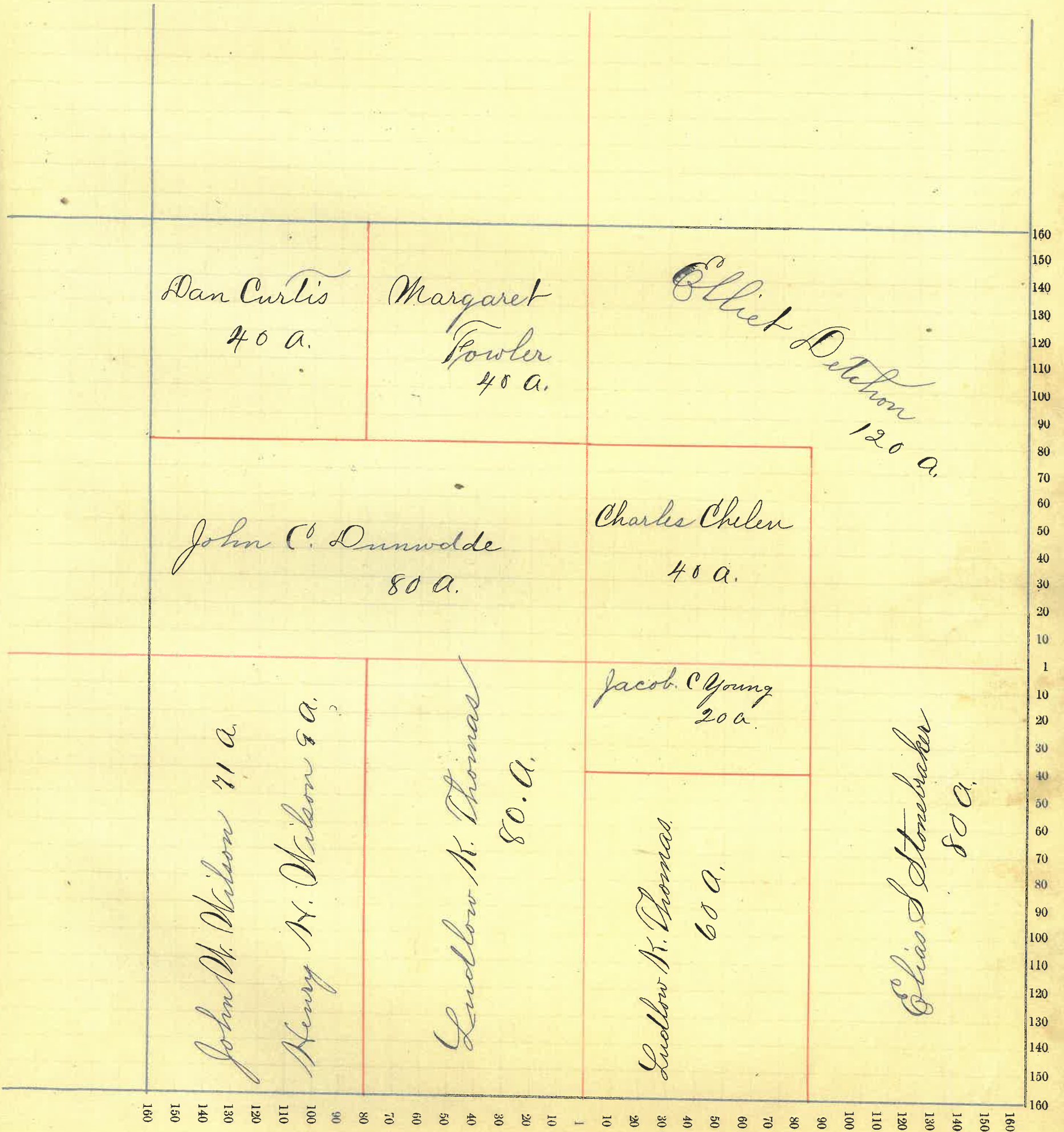
NAMES OF OWNERS.	Number on Plat.	DESCRIPTION.	Section.	Township.	Range.	Acres.	Hundredths.	Value of Lands.	Value of Improvements.	Value of Lands and Improvements.
Curtis Daniel		Pt NW <sup>4</sup>	24	20	6	40		1200	10	1210
Chelen Charles		SD <sup>4</sup> NE <sup>4</sup>	24	20	6	40		508	100	1008
Detchon Elliot		Pt NE <sup>4</sup>	24	20	6	120		2856	70	2926
Dunwiddy John C.		Pt SW <sup>4</sup>	24	20	6	80		2060	100	2160
Fowler Margaret		N <sup>2</sup> E <sup>2</sup> NW <sup>4</sup>	24	20	6	40		800	100	900
Stonebraker Elias S.		E <sup>2</sup> SE <sup>4</sup>	24	20	6	80		1650	100	1750
Thomas Ludlow K.		E <sup>2</sup> SW <sup>4</sup>	24	20	6	80		2433	550	2983
" "		Pt W <sup>2</sup> SE <sup>4</sup>	24	20	6	60		1680	40	1720
Wilson Henry W.		Pt W <sup>2</sup> SD <sup>4</sup>	24	20	6	9		225	5	230
Wilson John W.		Pt W <sup>2</sup> SD <sup>4</sup>	24	20	6	71		1775	150	1925
Young Jacob C.		Pt W <sup>2</sup> SE <sup>4</sup>	24	20	6	20		448	10	458



Section No. 24

Congressional Township No. R. 6

SCALE: Forty rods to an inch, or ten rods to a space, Congress Land, which is one mile square for a section.





# Montgomery County, Indiana, 1891.

Assessor's Plat Book for Coal Creek Township, No. \_\_\_\_\_

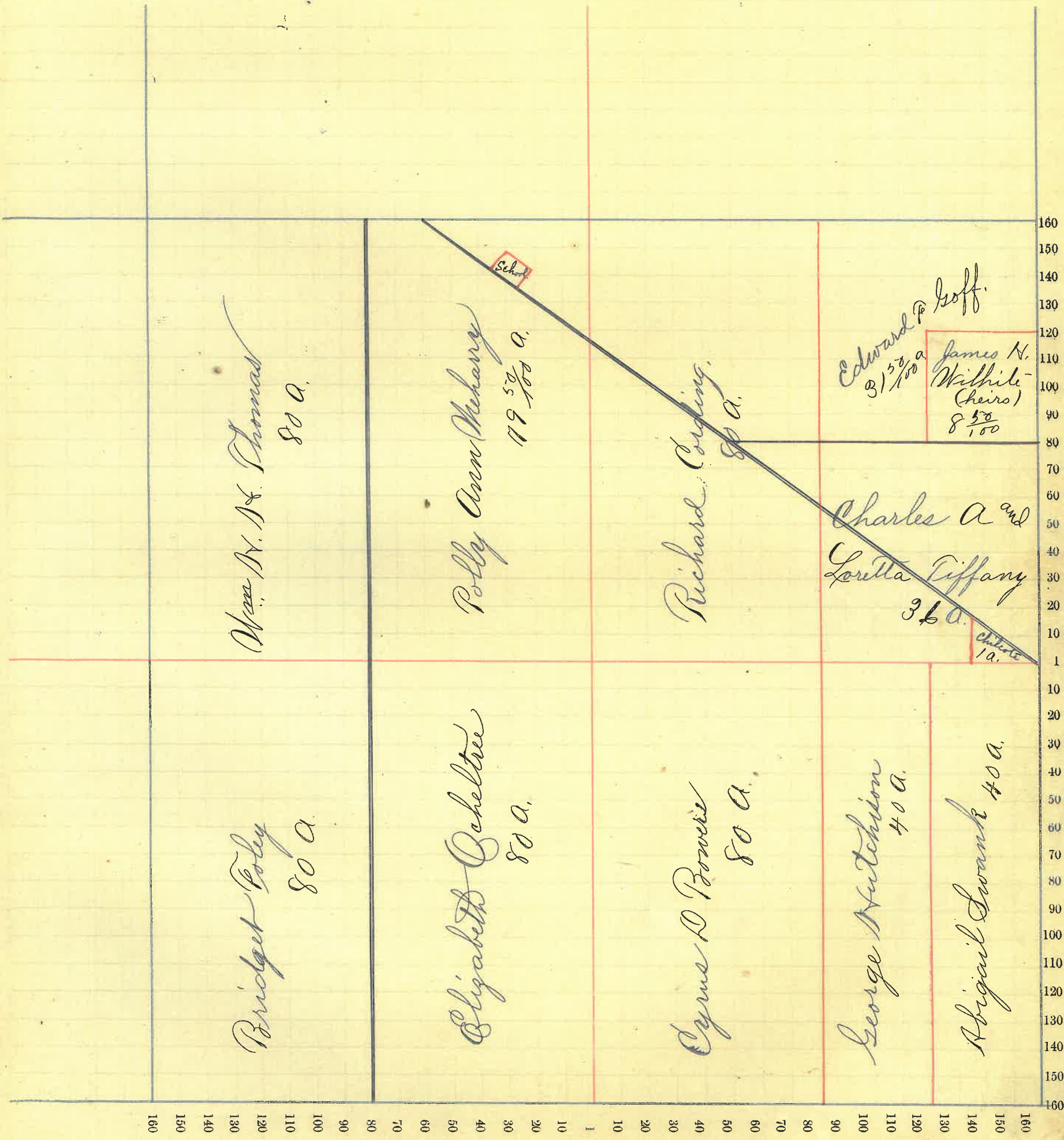
NAMES OF OWNERS.	Number on Plat.	DESCRIPTION.	Section.	Township.	Range.	Acres.	Hundredths.	Value of Lands.	Value of Improvements.	Value of Lands and Improvements.
Applegate Chalkly C.		Plt E <sup>2</sup> NE <sup>4</sup>	25	20	6	1		25	25	50
Borbers Cyrus D.		W <sup>2</sup> SE <sup>4</sup>	25	20	6	80		1828	40	1868
Loohon Ross and } Fisher Joe C. }		S <sup>2</sup> E <sup>2</sup> NE <sup>4</sup>	25	20	6	.35		740	50	790
Carding Richard W.		W <sup>2</sup> NE <sup>4</sup>	25	20	6	80		1760	100	1860
Foley Bridget		Plt W <sup>2</sup> SW <sup>4</sup>	25	20	6	80		2191	225	2416
Goff Edward P.		W <sup>2</sup> E <sup>2</sup> NE <sup>4</sup>	25	20	6	31 50		615	20	635
Hutchison Ises.		Plt SE <sup>4</sup>	25	20	6	40		675	10	685
McCarthy Pauly Ann		E <sup>2</sup> NW <sup>4</sup>	25	20	6	99 50		1760	5	1765
Oceltree Elizabeth		E <sup>2</sup> SW <sup>4</sup>	25	20	6	80		1648	100	1748
Swank Abigail		Plt E <sup>2</sup> SE <sup>4</sup>	25	20	6	40		837	30	867
Thomas W. N. N.		W <sup>2</sup> NW <sup>4</sup>	25	20	6	80		1962	400	2362
Wilhite James M. (heirs)		Plt W <sup>2</sup> NE <sup>4</sup>	25	20	6	8 50		170	10	180



Section No. 25

Congressional Township No. \_\_\_\_\_, R. \_\_\_\_\_

SCALE:— Forty rods to an inch, or ten rods to a space, Congress Land, which is one mile square for a section.





# Montgomery County, Indiana, 1891.

Assessor's Plat Book for Coal Creek Township, No. \_\_\_\_\_


NAMES OF OWNERS.	Number on Plat.	DESCRIPTION.	Section.	Township.	Range.	Acres.	Hundredths.	Value of Lands.	Value of Improvements.	Value of Lands and Improvements.
Donavan J. N. and Ella N.		PT W <sup>2</sup> S E <sup>4</sup>	26	20	6	20		400	10	410
		" E <sup>2</sup> S W <sup>4</sup>	26	20	6	20		488	10	498
Donavan J. N.		PT W <sup>2</sup> S E <sup>4</sup>	26	20	6	40		948	10	958
" " "		" E <sup>2</sup> S W <sup>4</sup>	26	20	6	40		1022	100	1122
Wm. Brazier		NW <sup>4</sup>	26	20	6	140.00		4298	175	4473
Poley Bridget		PT E <sup>2</sup> S E <sup>4</sup>	26	20	6	50		1400	20	1420
Grenard Abigail		Send W <sup>2</sup> S E <sup>4</sup>	26	20	6	20		460	5	465
" "		E <sup>2</sup> S W <sup>4</sup>	26	20	6	13		299	5	304
Grenard John D		PT W <sup>2</sup> E <sup>2</sup> S E <sup>4</sup>	26	20	6	37		700	125	825
Thomas Joel		PT NE <sup>4</sup>	26	20	6	120		2987	350	3337
Thomas W. N. N.		S <sup>2</sup> E <sup>2</sup> NE <sup>4</sup>	26	20	6	40		948	30	978
Westfall Geo.		W <sup>2</sup> S W <sup>4</sup>	26	20	6	79.75		2268	75	2343



Section No. 26

Congressional Township No. , R. 6

SCALE:—Forty rods to an inch, or ten rods to a space, Congress Land, which is one mile square for a section.





# Montgomery County, Indiana, 1891.

Assessor's Plat Book for Coal creek Township, No. \_\_\_\_\_

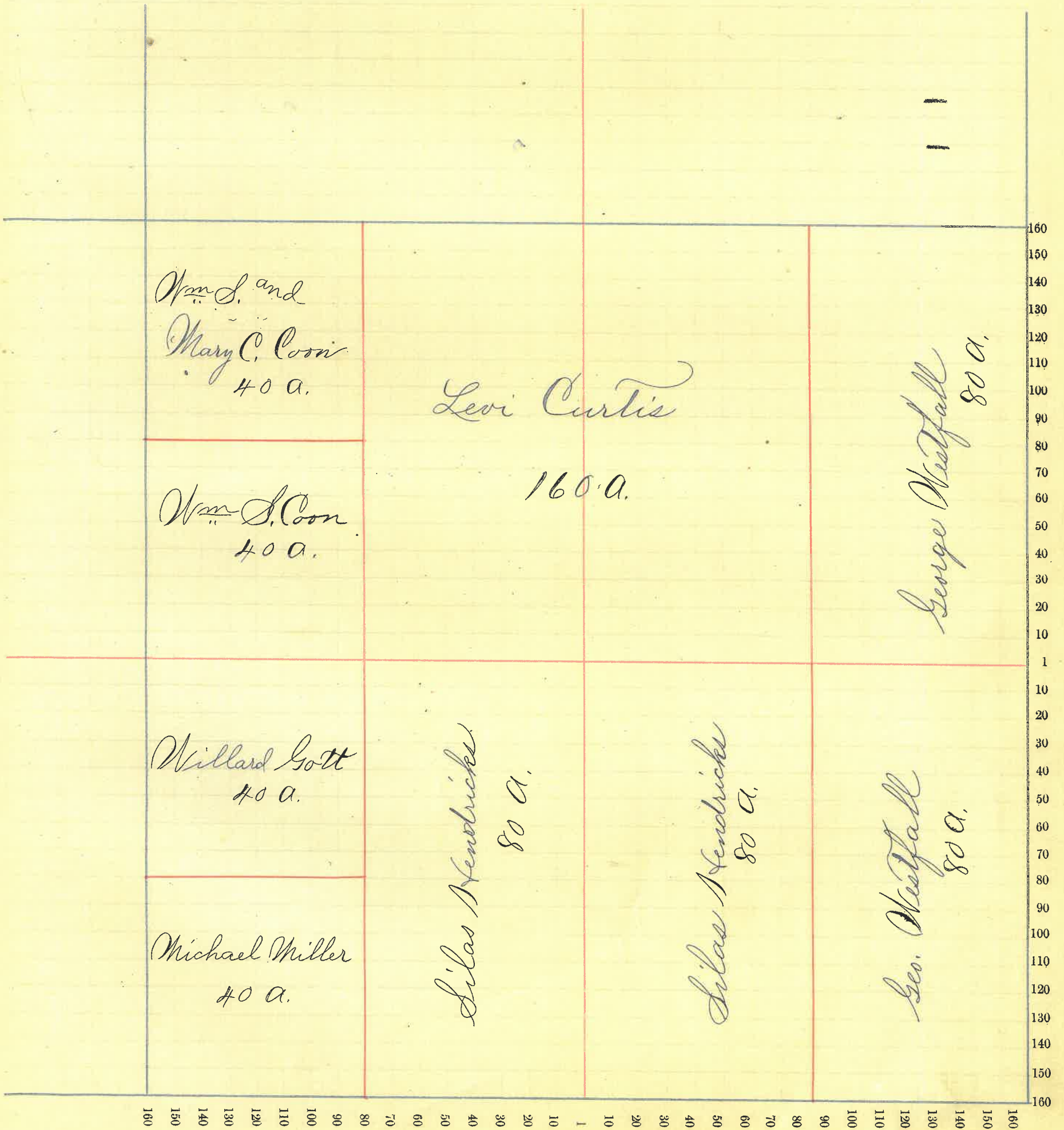
NAMES OF OWNERS.	Number on Plat.	DESCRIPTION.	Section.	Township.	Range.	Acres.	Hundredths.	Value of Lands.	Value of Improve-ments.	Value of Lands and Improvements.
Coon W.S. Jr.		S <sup>2</sup> W <sup>2</sup> NW <sup>4</sup>	27	20	6	40		982	60	1042
Curtis Levi		E <sup>2</sup> NW <sup>4</sup>	27	20	6	80		2240	40	2280
" "		W <sup>2</sup> NE <sup>4</sup>	27	20	6	80		2240	40	2280
Coon W.S. & Mary C		W <sup>2</sup> W <sup>2</sup> NW <sup>4</sup>	27	20	6	40		942	10	952
Gott Willard		W <sup>2</sup> W <sup>2</sup> SE <sup>4</sup>	27	20	6	40		987	90	1077
Hendrick Silas		W <sup>2</sup> SE <sup>4</sup>	27	20	6	80		2385	800	3185
" "		E <sup>2</sup> SW <sup>4</sup>	27	20	6	80		2464	65	2529
Miller Michael		SE <sup>2</sup> W <sup>2</sup> SW <sup>4</sup>	27	20	6	40		885	35	920
Westfall Geo.		E <sup>2</sup> SE <sup>4</sup>	27	20	6	80		2291	150	2441
" "		E <sup>2</sup> NE <sup>4</sup>	27	20	6	79		2212	50	2262



Section No. 27

Congressional Township No. \_\_\_\_\_, R. 6

SCALE:—Forty rods to an inch, or ten rods to a space, Congress Land, which is one mile square for a section.





# Montgomery County, Indiana, 1891.

Assessor's Plat Book for Coal Creek Township, No. \_\_\_\_\_


NAMES OF OWNERS.	Number on Plat.	DESCRIPTION.	Section.	Township.	Range.	Acres.	Hundredths.	Value of Lands.	Value of Improvements.	Value of Lands and Improvements.
Biddle Wm N.		SE <sup>4</sup>	34	20	6	160		4929	900	5629
Curtis Levi		SW <sup>4</sup>	34	20	6	160		4740	800	5540
Grenard Simmon		Pt NE <sup>4</sup>	34	20	6	120		3444	120	3564
Hendricks Silas		W <sup>2</sup> W <sup>2</sup> NE <sup>4</sup>	34	20	6	40		1100	25	1125
Miller Michael		Pt NW <sup>4</sup>	34	20	6	20	50	389	10	399
Murdock James H.		Pt NW <sup>4</sup>	34	20	6	139	58	4254	700	4954



Section No. 34

Congressional Township No. \_\_\_\_\_, R. 6

SCALE:—Forty rods to an inch, or ten rods to a space, Congress Land, which is one mile square for a section.





# Montgomery County, Indiana, 1891.

Assessor's Plat Book for Coal Creek Township, No. \_\_\_\_\_


NAMES OF OWNERS.	Number on Plat.	DESCRIPTION.	Section.	Township.	Range.	Acres.	Hundredths.	Value of Lands.	Value of Improve-ments.	Value of Lands and Improvements.
Grenard Abigail		N pt N. NW 4	35	20	6	29	75	841	175	1016
Hutchinson James		pt SE 4	35	20	6	94	2611	700	3311	
" "		pt NE 4	35	20	6	91	50	2169	35	2204
Hutchinson Ben J.		pt NW 4	35	20	6	78	12	2280	550	2830
" " "		pt SE 4	35	20	6	66		1703	35	1738
" " "		pt NE 4	35	20	6	49	25	1265	30	1295
" " "		pt NE 4 SW 4	35	20	6	2	00	60	15	75
Hutchinson Jasper		pt NE 4	35	20	6	10		250	5	255
Jones Robert		pt <sup>2</sup> SW 4	35	20	6	80		2572	80	2592
Kemp Stephen E.		pt SW 4	35	20	6	38	21	1058	25	1083
" " "		pt E 2 NE 4	35	20	6	9	25	480	5	185
" " "		pt NE NW 4	35	20	6	2		58	40	98
Murdock James		8 pt NW 2 SW 4	35	20	6	49	32	1466	5	1471
Westfall James } and Samantha }		NW 4 SW 4	35	20	6	40		1201	200	1401



Section No. 35

Congressional Township No. . . . ., R. 6

SCALE: - Forty rods to an inch, or ten rods to a space, Congress Land, which is one mile square for a section.





# Montgomery County, Indiana, 1891.

Assessor's Plat Book for Coal Creek Township, No. \_\_\_\_\_


NAMES OF OWNERS.	Number on Plat.	DESCRIPTION.	Section.	Township.	Range.	Acres.	Hundredths.	Value of Lands.	Value of Improvements.	Value of Lands and Improvements.
Brant Louisa A		E <sup>2</sup> S W <sup>4</sup>	36	20	6	80		2143	100	2243
Hutchison Ben J.		Pt NW <sup>4</sup>	36	20	6	20		520	15	535
" " "		E <sup>2</sup> SW <sup>4</sup> NW <sup>4</sup>	36	20	6	20		522	35	557
Hutchison Joseph		NW <sup>4</sup> NW <sup>4</sup>	36	20	6	40		988	75	1063
Hutchison John B.		SW <sup>4</sup> SW <sup>4</sup>	36	20	6	40		1040	10	1050
" " "		Pt Sec NE <sup>4</sup>	36	20	6	10		260	5	265
Hutchison Irwin		Pt S W <sup>4</sup>	36	20	6	50		1365	310	1675
Hutchison Geo.		Pt S W <sup>4</sup>	36	20	6	20		550	10	560
Hickman Belinda C.		SE <sup>4</sup> S W <sup>4</sup>	36	20	6	40		988	810	1798
Insurance Co Travelers		E <sup>2</sup> Sec	36	20	6	320		6313	600	6913



Section No. 36

Congressional Township No. \_\_\_\_\_, R. 6

SCALE:—Forty rods to an inch, or ten rods to a space, Congress Land, which is one mile square for a section.





Montgomery County, Indiana, 1891.

Assessor's Plat Book for New Richmond

NAMES OF OWNERS.	Number.	DESCRIPTION OF LOTS.	In-Lots.		Out-Lots.		Parts of In-Lots.	Parts of Out-Lots.	No. Square or Block.	Value of Lots.	Value of Improvements.	Value of Lots and Improvements.
			In-Lots.	Out-Lots.	Parts of In-Lots.	Parts of Out-Lots.						
Deppnell Stephen A.		N 1/2	1							100	200	300
Brannon Lewis W.		S'S Detchons 3 Add	10							100	500	600
Bible Geo W.		" " 1 "	5							100	500	600
Bastion Thomas A.		Manners Add.	5							75	350	425
Burk Sarah G.		" "	10							40	100	140
Brannon Wm A.		J. W. Dribbys Add <sup>4, 5, 6</sup> 5-6								100	10	110
Bane Mary St.		S.S. Detchons 5 Add 18								100	50	150
Burris Mary E.		Manners Ad.	1+2							150	550	700
Campbell Jacob C.		Old Platt	3					1		40	30	70
" " "		" " Pt 1 + lot 2						1		50	100	150
" " "		" " 2	2					2		75	300	375
Christman Wm a		Manners Add 7-8	7-8							125	250	375
Clough Martha C.		1/2 of 3+4								40	100	140
Detchon S.S.		Detchons 4 <sup>th</sup> Add. 16								100	30	130
" " "		Old Platt 3/4 of 1+2								75	1000	1075
" " "		" " 6-7-8						2		225	165	390
" " "		" " 1-2 N <sup>2</sup> 3+4						3		125	225	350
" " "		" " Pt 3						1		25	400	425
" " "		Detchons 5 add 19								100		100
Dazey Nancy C.		Old Platt D <sup>2</sup> 1	1					1		50	275	325
" " "		Detchons 3 add 13								75	240	315
Obrite Amos.		Old Platt	1					4		90	275	365
Fisher J. O.		" "	5							75	200	275
Groves Henry B.		" "	6							75	325	400
Groves Rose B.		" " 1/2 of 7								75	225	300
Brannon Wm E.		S'S Detchons 3 add 12								75	75	150
Hollin Emma M.		" " " 7								100	800	900
Hollin Lina L.		" " " 8								100	750	850
Hollin John W + Lena G.		" " " 9								125	1050	1225
Higbee Chas. A.		J. W. Dribbys 8 <sup>th</sup> 1 <sup>st</sup> add 7								50	350	400
Long Geo. P.		S.S. Detchons 1 <sup>st</sup> add 1								125	1000	1125
Lynch Wm B.		J. W. Dribbys 1 <sup>st</sup> add 8								45	50	95
Lee Henry R.		S.S. Detchons 4 <sup>th</sup> add 17								100	700	800
Manners Geo. + Barbara		Manners 6-9-12-13-14								250	400	650
Mitchell Harry		Old Platt W <sup>2</sup> 7								50	500	550
McCallum John		Detchons 3 <sup>rd</sup> add 4								75	300	375



# County, Indiana, 1891.

Assessor's Plat Book for \_\_\_\_\_

NAMES OF OWNERS.	Number.	DESCRIPTION OF LOTS.	In-Lots.	Out-Lots.	Parts of In-Lots.	Parts of Out-Lots.	No. Square or Block.	Value of Lots.	Value of Improvements.	Value of Lots and Improvements.
Mc Carthe John W.		J.W. Tribbys 1 <sup>st</sup> add	2					60	5	65
Mc Callum Melly		Manners add.	3					75	375	450
Payne Mary E.		Old Platt E <sup>2</sup>	2					45	300	345
Perkins Lucy L.		Manners add 1 <sup>st</sup>	4					75	225	300
Phillips Geo. T.		S'S Detchon add 6 <sup>2</sup>	1					150	650	800
" " "		3 <sup>d</sup> add	11					100	400	500
Stout Ira D.		Tribbys add 1 <sup>st</sup>	3+4					120	500	620
Snyder Albert D.		Detchons 4 <sup>th</sup> add	14+15					175	900	1075
Thomas Mary E.		Old Platt	2-3-4					176	445	621
Thomas Wm		Detchons 1 <sup>st</sup> add Pt 1						50	1600	1650
" " "		" 2 <sup>nd</sup> " Pt 1						140	400	540
Toledo St Louis + N.C. R.R.		J.W. Tribbys 1 <sup>st</sup> add	1					100	250	350
Tribby Samuel R.		Detchons 3 <sup>d</sup> add	6					100	1000	1100
Taylor Chas. A.		" 1 <sup>st</sup> "	3					75	125	200
Tribby James W.		Tribby's 2 <sup>nd</sup> add			\$45 \$45 \$20 14-15-9			140		
Tribby Mariah		" " "			\$30 \$30 \$30 \$30 10-11-12-13			120	250	370
Washburn Geo. W.		Old Platt			3			30		30
" " "		" " "			\$175 \$75 \$75 \$100 \$75 4-5-8-3 (Block 2)			500	1750	1250
Wade Antemesia		Detchons 5 <sup>th</sup> add	21-20					150		150
Wingate John C.	P-Hill	Pattersons add.	1-2					40		40
" " "		Old Platt	7+Pt 8					90	5	75
" " "		" " "	21-22					100	650	750
Webb Olive D + Charles.	P-Hill	Pattersons add.	12					50	250	300
Wade M.A.	P-Hill	Old Platt			\$75 \$50 \$400 6-11+12			140	475	615
Waincott James	P-Hill	Wingate + Bittles add.	11					50	150	200
Wilhite Mary E.	P-Hill	McClure add	17-10-16		\$50 \$35 \$45			130	90	200
Washburn Sarah	New Richmond	Detchons 1 <sup>st</sup> add.	2					100	500	600
Waincott Armillia	P-Hill	Wingate + Bittles add. Pt 12						50	75	125
York Mary B.	P-Hill	" " "			\$70 \$60 \$60 \$75 1-2-3-4			265	250	515



Montgomery County, Indiana, 1891.

Assessor's Plat Book for Pleasant Hill

NAMES OF OWNERS.	Number.	DESCRIPTION OF LOTS.	Parts of In-Lots.		Parts of Out-Lots.	No. Square or Block.	Value of Lots.	Value of Improvements.	Value of Lots and Improvements.
			In-Lots.	Out-Lots.					
Brown Samuel C.	1		7				50	200	250
Beedle Isaac M.			35				50	250	300
Brown Mary J. + Emma J.			46				50	175	225
Beedle Jasper N.			33				125		125
Beintz John L.		Wingate + Beetles Add 1/2 71					25	450	475
" " "		Pattersons Add 82 1					25		25
Beutte Jasper N. & Mary		McClures Add 7-8-11-12-13					175		175
" " "		" " " 14					30		30
" " "		Old Platt 33							
Boot Mary C.		McClure Add 9					35		35
Cadwalader C. C.		Wingate + Beutte Add 8					50	450	500
" " "		Old Platt 33					10	90	80
Chilcote Elmira		" " 51					100	400	500
" " "		" " 52					100	50	150
Coffman J. H.		" " Pt 34					50	350	400
Carney Anderson		" " 48					80	80	160
Cord John W.		Pattersons Add Pt 10 + 10					45	275	320
Carson Mary E.		Old Platt Pt 35					50	125	175
Carney Absolom		P-Hill Pattersons Add. Pt 5					15	175	190
Doss Martha A.		Old Platt 19				4	25	200	225
" " "		" " 20				4	25		25
Dosen Wallace T + W. C.		" " 45					50	175	225
Evans M. B.		Wingate + Beutte Add. 1-5					100	350	450
" " "		" " 3					50	95	125
" " "		" " 8 2					20	175	195
" " "		Pattersons Add 8 2 14					50	250	300
Carl Isaac H.		Old Platt 15					50	175	225
Gilkey Aaron H.		Pattersons Add. 6-7-8-9					60		60
" " "		" " 18-19-20					105		105
" " "		" " 13-16-17					180	900	1080
" " "		" " 21-15					90	5	95
Gott Thomas W.		Old Platt Pt 53 + Pt 54					40	200	240
Galy Laura A.		" " Pt 53 + 54					40	200	240
Gott Isaac W.		" " Pt 54					20	100	120
Gilkey Squire M.		Wingate + Beetles add 9					50	400	450
Henry Joseph S.		Old Platt 55-56					90		90



# County, Indiana, 1891.

## Assessor's Plat Book for Pleasant Hill

NAMES OF OWNERS.	Number.	DESCRIPTION OF LOTS.	In-Lots.	Out-Lots.	Parts of In-Lots.	Parts of Out-Lots.	No. Square or Block.	Value of Lots.	Value of Improvements.	Value of Lots and Improvements.
Hormell John		old Platt	36-5					100	500	600
" "		" "	57-58					100	360	460
Haines Samuel B.		McClures add	18					40	200	240
Henry Martha		old Platt	30					50	600	650
Houck Wm		Wingate & Bittles add	1/2-7-2					40		40
Hayes Geo.		Pattersons add	1/2-10					30	175	205
Jett Nancy J.		old Platt	1/2-28					125	550	675
Julian Eliza J.		" "	42					80	400	480
Krug W. A. Sen.		" "	18-25-26-27					175		175
" " " "		" "	Pl 3A					15		15
" " " "		" "	37, 38, 39, 40					205	100	305
" " " "		" "	41-42-44					120		120
" " " "		" "								
Krug Clara J.		Pattersons add	2-3					50	300	350
McJimpsey John		old Platt	29 (20-19)					125	250	375
" "		Pattersons add	12-14					50	350	400
" "		Wingate & Bittles add	6					25		25
Cagle Thomas		old Platt	17					40	160	200
Orwig Mary M.		McClure add	5-6					120	225	345
Oxley James		" "	1					50	150	200
Ocheltree Theodore		Wingate & Bittles add	10-Pl 12					100	500	600
Phillips Frank J.		Pattersons add,	11					25	400	425
Shuts Chas		old Platt	Pl 36					45	75	120
Shoemaker Margaret		Pattersons add.	Pl 10					20		20
Shobe Martha M.		McClure add	2					50	300	350
Snyder Jacob C.		old Platt	49-50					85	500	585
Stover Mary E.		" "	Pl 29 + Pl 30					125	400	525
Sawyer Emeline		" "	Pl 32					75	200	275
Sayers Elston		McClure add	3 + 4					100	5	105
Snyder Frank L. & H.K.		" "	19-20-21-22					120		120
Thomas Joanna		Pattersons add.	4 + Pl 5					65	175	240
Temple Mary A.		old Platt	43					50	200	250
Tracy Mary E.		McClure add	15					50	75	125
Templeton Amanda		old Platt	Pl 31-32					75	650	725
Wingate W. A.		" "	(23-24-5-10-59-60)					195	325	520