

CRAWFORDSVILLE DISTRICT PUB LIB
3 8721 82603 9478

ASSESSOR'S
PLAT BOOK
1903.
Coal Creek, Twp.
MONTGOMERY CO.

RL
912.77248
Ass
1903

Last Name	First Name	Page	Notes
Abbott	Emma G	65	
Albright	A J	7, 8, 9, 10	
Alexander	Bayless	17, 18	
Alexander	G and M E	43, 44	
Alexander	Geo W	61, 62, 63, 64	
Alexander	Grant and Martha	33, 34	
Alexander	Jas M	118	New Richmond
Alexander	Lou Emma	31, 32	
Alexander	Winton and Flora	118	New Richmond
Allen	Alva	57, 58	
Allen	J H	41, 42	
Allen	Jemima and Alva	57, 58	
Allhands	Frank D	109	Wingate
Ames	Albert D	65, 66	
Armfield	Robert	37, 38	
Ash	W H and S B	109	Wingate
Auter	Martha	109	Wingate
Bailey	James A	9, 10, 11, 12	
Baldwin	Wm	118	New Richmond
Bank The Farmers		109	Wingate
Bannon	James C	87, 88	
Barcus	Homer C	53, 54	
Barnett	Rebecca J	109	Wingate
Bastion	Gabrel L	118	New Richmond
Bastion	Mary J	45, 46	
Bastion	Theo A and M J	25, 26	
Baugh	Leonard and M	110	Wingate
Beach	Carrie L	83, 84	
Beach	Nettie L	83, 84	
Beach	Paul and M	83, 84	
Beach	Rachel	83, 84	
Beal	Chas	33, 34	
Beckley	H W	118	New Richmond
Beedle	Francis M	81, 82	
Beedle	Henry L	91, 92	
Beedle	Henry L	109	Wingate
Bible	James F	15, 16	
Bible	John P	11, 12, 13, 14, 15, 16, 17, 18	
Bible	R M	11, 12, 13, 14, 15, 16	heirs
Bible	Sarah F	39, 40	
Bible	Sarah L	13, 14	
Biddle	Andrew	59, 60	
Biddle	Wm H	105, 106	
Binns	Moses	39, 40, 41, 42	
Bittle	A L	109	Wingate
Bittle and Bittle		110	Wingate
Blackburn	Rachel and J	95, 96	
Blackford	James J	107, 108	
Boes	Lucinda	63, 64	
Boot	Lida M and O	109	Wingate
Boot	Mary E	109	Wingate
Bottenberg	Jos	87, 88	
Bottenberg	Joseph and M M	109	Wingate
Bowers	Alice C	83, 84	
Bowman	M and C	110	Wingate
Bratton	Hannah	59, 60	
Breaks	Alvin	71, 72	
Breaks	W H and W B McClamrock	27, 28, 49, 50	
Broderick	D W	93, 94	
Brown	Allen	65	
Brown	Benj	59, 60	
Brown	David W	59, 60	
Brown	Eliza F	39, 40	
Brown	Harry	109	Wingate
Brown	Julia A	109	Wingate
Brown	Philip and E	91, 92	
Brown	Walter S	81, 82, 83, 84	
Bunnell	B and O	41, 42	
Bunnell	Boswell	59, 60	
Bunnell	Geo W	41, 42	
Bunnell	J A	41, 42, 43, 44	
Bunnell	Jas A	59, 60	
Bunnell	Laura J	118	New Richmond
Bunnell	Oswell	59, 60	
Bunnell	Stephen	118	New Richmond
Bunnell	T E	43, 44	
Bunnell	Wm E	43, 44	
Burris	May E	118	New Richmond
Bush	Joseph	109	Wingate
Buxton	Belinda	109	Wingate
Buxton	Millard F	89, 90	

Cadwallader	C C	110	
Cadwallader	C C and S C	91, 92	Wingate
Calhoun	John W	110	
Calhoun	Martha	110	Wingate
Campbell	E C	118	Wingate
Carney	Louisa L	110	New Richmond
Carson	Mary E	110	Wingate
Chadwick	J Frank	73, 74	Wingate
Chauncey	Rosetta	110	
Clark	Amanda and Martin	110	Wingate
Clark	Martin	110	Wingate
Clark	Millie	118	New Richmond
Clarkson	Charles	13, 14	
Clarkson	Jas G and M	118	New Richmond
Clarkson	Joseph	37, 38	
Clarkson	Lewis	13, 14	
Clarkson	Susan M and E	118	New Richmond
Clough	Blueford	41, 42, 89, 90	
Clough	Harrison	39, 40, 97, 98	
Clough	Rebecca and Boswell	118	New Richmond
Clough	Tipton	59, 60	
Coal Creek Canning Co		95, 96	
Coffman	J H	110	Wingate
Coffman	W P and L	118	New Richmond
Coleman	James	71, 72, 73, 74	
Cone	Alvin G	85, 86	
Cone	Annie M	85, 86, 87, 88	
Cook	Thos M	29, 30, 31, 32	
Coon	Wm S	93, 94, 103, 104	
Coon	Wm S and M	93, 94, 103, 104	
Cording	Eli J	101, 102, 103, 104	
Cording	R N	110	Wingate
Cottrell	Frank	91, 92	
Cottrell	Frank	110	Wingate
county line - Tippecanoe		4, 6, 10, 12, 14	
Cowan	C G	69, 70	
Cowan	Geo A	69, 70	
Cowan	Jas N	69, 70	
Cowan	John B	71, 72	
Cowan	Miranda	65, 69, 70	
Cowan	Sarah D	67, 68	
Cowan	W E	67, 68, 69, 70	
Cox	W W	1, 2	
Cplenen	Chas	61, 62	
Crane	J Warren	93, 94	
Crane	O H	95, 96	
Crawford	Henry	51, 52	
Crouch	Louisa	39, 40	
Curtis	Daniel	110	Wingate
Curtis	Daniel	89, 90, 95, 96, 97, 98	heirs
Curtis	Dan'l	87, 93, 94, 103, 104	heirs
Curtis	Levi	93, 94, 95, 96, 103, 104	
Curtis	Dan	88	
Davidson	Robert	23, 24	
Davidson	Robt J Jr	25, 26	
Davidson	Wm	23, 24	
Davis	Edgar C	111	Wingate
Dawson	Geo W	67, 68	
Dazey	A W	37, 38	
Dazey	Chas A	15, 16, 37, 38	
Dazey	David W	37, 38	
Dazey	Henry K	37, 38	
Dazey	Nancy C	119	New Richmond
Deeter	Allen M	75, 76, 85, 86	
Deeter	Michael S	17, 18, 35, 36	
Deputy	Mary E	119	New Richmond
Detbinner	Theo	25, 26	
Detchon	Elliot	97, 98	
Detchon	Irvin A	71, 72	
Detchon	S S	21, 22, 43, 44, 49, 50	
Detchon	Stowe S	9, 10, 19, 20	
Detchon	Stowe S	119	New Richmond; heirs
Detcnoin	Elliot	87, 88	
Dewey	Geo and Clem	111	Wingate
Dewey	James R	37, 38	
Dewey	Mary A	21, 22	
Dewey	Mary A	119	New Richmond
Dewey	Philip	5, 6	
Dewey	Solomon	119	New Richmond
Dick	J H	29, 30	
Dickerson	Vona	111	Wingate
Dillman	Wm H	111	Wingate
Doarn	Minnie	37, 38	
Dodge	Francis M	110	Wingate
Dodson	Wallace	110	Wingate
Donovan	John H	101, 102	
Donovan	John H and E H	101, 102	
Doss	Martha A	110	Wingate
Duncan	John L	111	Wingate
Duncan	Jos L	35, 36	


Dunn	Starr	119	
Dunwiddie	John C	95, 96, 97, 98	New Richmond
Earl	Isaac H	111	Wingate
Ebrite	Amos	119	New Richmond
Ebrite	Daniel	33, 34	
Ebrite	Geo W and Fannie	31, 32	
Ebrite	M E and E C Campbell	119	New Richmond
Epperson	Hal	63, 64	
Eshlemen	John	53, 54	
Evans	Arthur G	79, 80	
Finney	Joseph D	111	Wingate
Foley	Andrew	111	Wingate
Foley	Bridget	99, 100, 101, 102	
Foley	John	1, 2, 107, 108	
Foley	John	99, 100	
Foote	W F and L E	63, 64	
Foster	Drucilla	120	New Richmond
Foster	Garret V	19, 20	
Foster	Garret V	120	New Richmond
Foster	Thos M	119	New Richmond
Fouts	Joseph	61, 62	
Fowler	Margt	111	Wingate
Fowler	Sarah C	39, 40	
Fox	Martha	65, 66	
Franklin	Jerome B	120	New Richmond
Freeman	Annie C	67, 68	
Fritts	Cora A	101, 102	
Fullwider	Jacob	15, 16, 37, 38, 39, 40, 59, 60, 83, 84, 85, 86, 87, 88, 89, 90	
Furr	Alexander	95, 96	
Galey	Laura A	112	Wingate
Gardiner	D M and H H	112	Wingate
Gardiner	James	65, 66	
Garret	Jas H	112	Wingate
Gilkey	A H	89, 90, 93, 94,	
Gilkey	Squire M	112	Wingate
Gilkey and Webb		112	Wingate
Gilpin	Eli J	79, 80	
Goben	Jesse	23, 24, 25, 26	
Goff	A S	59, 60, 65, 66	
Goff	Chas M	61, 62, 63, 64	
Goff	E F	65, 66	
Goff	Edward	63, 64	
Goff	Tipton	59, 60	
Gohl	Cris F	83, 84, 89, 90	
Gott	Thos	112	Wingate
Gott	Thos J and Nancy	112	Wingate
Grady	Eliz	112	Wingate
Grannon	W E and L	120	New Richmond
Grantham	T J	7, 8	
Graves	Sarah B	15, 16	
Graves	Wm	19, 20	
Grenard	Aligail	101, 102	
Grenard	C V	95, 96	
Grenard	C V	112	Wingate
Grenard	David R	61, 62, 99, 100	
Grenard	J D and E V	107, 108	
Grenard	John D	101, 102	
Grenard	Simeon	105, 106	
Grenard	Squire J	107, 108	
Grenard	J D and L M	112	Wingate
Gross	David M	81, 82	
Groves	Henry B	120	New Richmond
Grubbs	J W	67, 68	
Haas	A W	81, 82	
Haas	Hester C	81, 82	
Hall	Lizzie C	73, 74	
Hamilton	Nathaniel	37, 38, 75, 76, 83, 84, 85, 86	
Harmon	Chas and Rachel	113	Wingate
Harper	Albert	112	Wingate
Harper	John and Cynthia	37, 38	
Harper	Wm	112	Wingate
Harriman	A S	120	New Richmond
Harriman	J F and F	120	New Richmond
Harriman	W W	120	New Richmond
Harshbarger	A B and Chas	69, 70	
Harshbarger	Chas	45, 46	
Hatton	Wm M	79, 80, 81, 82	
Hauk	Absolam	69, 70	
Hauk	Daniel "etal"	63, 64	
Hawk	Daniel	65	
Haxtoon	Albert	112	Wingate
Hays	Louvina	65	
Helbig	Ambros S	113	Wingate
Henderson	James and S F	73, 74	
Henderson	John C	11, 12	
Hendricks	Silas	103, 104, 105, 106	
Henry	Chas H	113	Wingate
Henry	I N	112	Wingate
Henry	I N and Joseph	112	Wingate
Henry	Joseph	113	Wingate

Henry	Martha	112	
Henry	Minnie E	112	Wingate
Henry	Squire and M C	113	Wingate
Hickman	Belinda	1, 2	Wingate
Hightower	Jno M and Rebecca	99, 100	
Hixson	Abigail	112	Wingate
Hixson	Ellen	95, 96	
Hixson	Wm	95, 96	
Hoffman	Fred	112	Wingate
Hollin	Emma M	120	New Richmond
Hollin	J H and L L	120	New Richmond
Holline	W H and E M	120	New Richmond
Hormell	Garner	87, 88	
Hormell	Garner "etal"	87, 88	
Humphreys	Samuel	1, 2, 63, 64	
Humphreys	Thos B	1, 2	
Hutchison	Benj	1, 2, 107, 108	
Hutchison	Geo	1, 2	
Hutchison	Irvin	1, 2	
Hutchison	Jasper	63, 64, 65	
Hutchison	John	1, 2	
Irwin	Lulu	113	Wingate
Irwin	Wm L and Clara	15, 16, 37, 38	
Jackson	Hugh	57, 58, 67, 68	
Jackson	Nancy	67, 68	
Jett	Nancy J	113	Wingate
Johnson	John L and Martha	113	Wingate
Johnson	Laura	107, 108	
Jolley	Eliz B	87, 88	
Jones	Edgar L and Jessie L	29, 30	
Jones	Edward L	31, 32	
Jones	Geo W	29, 30, 47, 48	
Jones	Sam E	120	New Richmond
Jones	Wm T	19, 20	
Kelsey	D A and J P	25, 26	
Kelsey	John P	25, 26	
Kemp	Stephen E	107, 108	
Kendal	Houston T and Anna	113	Wingate
Kennedy	V Y	39, 40	
Kenyon	Caroline E	59, 60	
Kenyon	M V	59, 60	
Kerr	A J	120	New Richmond
Kerr	Celestia R	113	Wingate
Kerr	Chas	79, 80	
Kerr	Samuel	91, 92, 95, 96	
Kerr	Samuel	113	Wingate
Kincaid	James Sr	121	New Richmond
Kincaid	Jas Jr and S E	121	New Richmond
King	Sarah J	120	New Richmond
Kirkpatrick	Chas and Jessie	121	New Richmond
Kirkpatrick	E J	9, 10, 17, 18, 19, 20	
Kirkpatrick	Edward J	35, 36	
Kirkpatrick	John A	21, 22	
Kirkpatrick	Minnie A	5, 6, 21, 22	
Kirkpatrick	Noah	23, 24	
Kline	Monroe D	81, 82	
Koon	Bertha V	113	Wingate
Koon	Martha A	113	Wingate
Krug	Clara J	113	Wingate
Krug	Henry	113	Wingate
Lane	Prudence	61, 62	
Laney	Joseph	99, 100	
Larew	Garret	63, 64	
Larew	Garret A Jr	63, 64	
Lawson	Jno B	81, 82, 93, 94, 95, 96, 101, 102	
Laymon	J C	39, 40	
Lee	Henry F	121	New Richmond
Lee	Henry K	35, 36	
Lee	H K	121	New Richmond
Leoth	Enoch P	114	Wingate
Levingston	Polly A	39, 40	
Lewis	Allen M	11, 12	
Lewis	Mark	87, 88	
Lincoln	M F	114	Wingate
Livingston	Caroline	121	New Richmond
Livingston	Geo C	121	New Richmond
Long	Geo F	121	New Richmond
Long	Henry	57, 58, 67, 68	
Long	Jas A	114	Wingate
Long	John S	7, 8	
Long	Rachel	57, 58	
Long	Robert	55, 56, 57, 58	
Long	W H	121	New Richmond
Ludlow	Joseph	97, 98	
Luse	Emory D	55, 56	
Luse	Estella	91, 92	
Lynch	J J	67, 68	
Lynn	F M and M E	121	New Richmond
Lyon	Emma	51, 52	
Lyon	Wm	51, 52	

Malsbary	Jasper	75, 76	
Malsbary	Jasper	85, 86	
Malsbary	Jasper N	85, 86	
Malsbary	Wm G and E S	11, 12, 13, 14	
Manners	Barbara	121	New Richmond
Margruder	Sam E	121	New Richmond
Marshall	Wm T	114	Wingate
Marstteller	Geo E	29, 30, 31, 32, 45, 46, 47, 48	
Mason	Monroe	69, 70, 71, 72	
Mason	O W	121	New Richmond
Mason	Wm E	47, 48	
McCallum	Ned	121	New Richmond
McCardle	Clyde	122	New Richmond
McCardle	J W	122	New Richmond
McCardle	Mary E	122	New Richmond
McClain	Perry	122	New Richmond
McClamrock	A S	71, 72, 73, 74	
McCorkle	Jno W	75, 76, 77, 78	
McCorkle	John W	114	Wingate
McCrea	Ed	121	New Richmond
McCrea	Ed T	21, 22	
McCrea	Edward T	31, 32	
McCrea	Wm	122	New Richmond
McDonald	Permila	65, 66	
McJimpsey	John	114	Wingate
Meharry	Ira G	77, 78, 83, 83, 84, 87, 88	guardian
Meharry	Isaac N	77, 78, 83, 84	
Messer	Sarah	121	New Richmond
Miles	John W	114	Wingate
Miller	Elizabeth	103, 104, 105, 106	
Miller	Irwin	67, 68, 69, 70	
Miller	Jas G	67, 68, 69, 70	
Miller	T B	7, 8	
Mitchell	Jonathan	39, 40	
Mitchell	Jonathan S	61, 62	
Mitchell	Mary	39, 40	
Mitchell	N K	61, 62	
Mitchell	Nannie	39, 40	
Montgomery	I H	3, 4	all
Montgomery	I H	5, 6, 23, 24, 25, 36	
Montgomery	W H	25, 26	
Montgomery	Wallace F	25, 26	
Moore	A J	65, 66	
Moore	D C	67, 68	
Morris	John	35, 36	
Morris	Nelson	35, 36	
Morris	Nelson	121	New Richmond
Moser	O G	59, 60, 61, 62	
Murdock	James H	105, 106	
Murphy	David L	97, 98	
Murphy	Martin	57, 58	
Murphy	Wm A	97, 98	
Nesbit	Rhoda A	114	Wingate
Norman	Frank P	49, 50	
Oakland Cemetery		60	
Ocheltree	M B	114	Wingate
Ocheltree	Theodore	114	Wingate
Ochetree	Geo	91, 92	
Ochetree	Thos H	93, 94	
Ogle	Thos J Jr	115	Wingate
Ogle	Thos J Sr	115	Wingate
Olin	Effie S	63, 64	
Oliver	John W	115	Wingate
Oppy	Edward	19, 20	
Oppy	James W	33, 34	
Oppy	Thomas F and Edward T	33, 34	
Orwig	Mary M	114	Wingate
Oswalt	Jno W	107, 108	
Ott	John H	115	Wingate
Oxley	James	95, 96	
Oxley	James	114	Wingate
Page	Bert E	122	New Richmond
Palin	Exum N	115	Wingate
Palin	Henry	93, 94	
Palin	W C and M A	115	Wingate
Parker	Chas S	47, 48	
Patton	A B and H E	115	Wingate
Patton	Chas A	55, 56, 57, 58	
Patton	Geo	63, 64	
Patton	I N	73, 74	
Patton	I W	71, 72	
Pearson	Alfred M	61, 62	
Pearson	Bowater	99, 100	
Pearson	Cyntha	61, 62	
Pearson	Jonathan	61, 62	
Perkins	A W	53, 54	
Perkins	A W and S E	47, 48	
Perkins	Elias	7, 8	
Perkins	F M	122	New Richmond
Perkins	Margaret	7, 8	

Phillips	Desire B	122	
Phodehamel	Benj	115	New Richmond
Pierce	D W	53, 54, 73, 74	Wingate
Pierce	Geo W	47, 48	
Pierce	Henry S	51, 52	
Pittinger	Frank	39, 40	
Pitts	Sarah J	122	
Quick	Jackson	65, 66	New Richmond
Quiggle	Sarah C	55, 56, 69, 70	
Quillen	Chas and O E	53, 54	
Quillen	Geo H	55, 56, 69, 70, 71, 72	
Quillen	Geo S	53, 54	
Raisor	Shirley	115	Wingate
Reynolds	O W	59, 60	
Richards	Lucinda	115	Wingate
Riley	Robert	61, 62, 63, 64	
Roberts	Frederick E	33, 34	
Robertson	Fannie	115	Wingate
Ross	Jas and M E	115	Wingate
Ross	Stephen	37, 38	
Ross	Stephen	115	Wingate
Royalty	Fred W	115	Wingate
Sass	Henry F	75, 76, 85, 86	
Sayers	Lou M "etal"	116	Wingate
Sayers	W C	116	Wingate
Sentman	Edgar	99, 100	
Sharpe	Harry	75, 76	
Sheetz	Chas N L	115	Wingate
Sheetz	Florence L	115	Wingate
Shepherd	John T	11, 12	
Shepherd	Mary R	11, 12	
Shobe	Chas and M	122	
Simms	Geo	73, 74	New Richmond
Sinclair	Eliza J	115	Wingate
Smith	Ellen C	99, 100, 101, 102	
Smith	Henry and J	39, 40	
Smith	Jas W A	122	New Richmond
Smith	Mary E	73, 74	
Smith	Mary J	122	New Richmond
Smith	Nancy J	23, 24	
Smith	Rachel A	116	Wingate
Snyder	A D	43, 44	
Snyder	A D and M E	43, 44	
Snyder	A D and Thompson	122	New Richmond
Snyder	Minnie E	122	New Richmond
Snyder	Willie J	122	New Richmond
Snyder	A D	122	New Richmond
Snyder Bros		115	Wingate
Spray	Harriet A	115	Wingate
Stites	Margaret	35, 36, 41, 42	
Stonebraker	Mattie J	39, 40	
Stout	Ira	122	New Richmond
Stover	Chas	116	Wingate
Sutton	Ida	17, 18	
Swank	Abigail	59, 60, 99, 100	
Swank	Andrew	59, 60	
Swank	Benj	63, 64	
Swank	D B and M E	65	
Swank	Harvey D Jr	99, 100	
Swank	Harvey D Sr	67, 68	
Swank	J and M B	71, 72	
Swank	James	65, 66	
Swank	Philip E	41, 42	
Swank	Pres	65, 66	
Swank	W W	37, 38	
Swank	Wm, Effie S Olin	63, 64	
Taylor	Artmesa M	123	New Richmond
Taylor	Thomas	71, 72	
Temple	Mary A	116	Wingate
Templeton	Amanda	116	Wingate
Templeton	Theodore A	116	Wingate
The N R Lumber Co		123	New Richmond
Thomas	Geo	63, 64	
Thomas	Geo	116	Wingate
Thomas	Geo A	55, 56	
Thomas	Geo and E M	116	Wingate
Thomas	James N	41, 42, 53, 54, 55, 56, 57, 58	
Thomas	Jas D and C K	85, 86	
Thomas	Mary E	123	New Richmond
Thomas	Richard D	31, 32, 45, 46	
Thomas	Ruth Belle	116	Wingate
Thomas	Wm H H	101, 102	
Thompson	Addie L	116	Wingate
Tiffany	Chas A and Nettie	61, 62, 99, 100	
Tiffany	Chas and L	116	Wingate
Tiffany	Wallace W	116	Wingate
Tomlinson	M "etal"	27, 28, 49, 50	
Totten	M B	11, 12, 17, 18	
Town of New Richmond		20, 22	
Town of Wingate		92	

Tracey	Mary E	116	
Tribby	James	21, 22	Wingate
Tribby	Jas W	23, 24	
Tribby	Leander	45, 46, 47, 48	
Tribby	Mary L	21, 22, 23, 24	
Tribby	Nancy M	123	New Richmond
Tribby	Samuel R	19, 20	
Tribby	L M	123	New Richmond
Trustees N R Canning Co		123	New Richmond
Turvey	Nancy C	123	New Richmond
Utterback	Belle	116	Wingate
Utterback	Eliz	39, 40	
Utterback	J W	57, 58, 59, 60	
Utterback	Jas W	116	Wingate
Vancleave	Ralph	116	Wingate
Vanleave	Ethel	117	Wingate
Vanleave	Geo W	117	Wingate
Vanleave	Henry T	117	Wingate
Vanleave	Jonathan	117	Wingate
Vaughan	J C	21, 22	
Vincent	Thos H	73, 74	
Vincent	Thos H and C J	71, 72	
Wainscott	Armilda	117	Wingate
Wainscott	Bruce	39, 40	
Wainscott	James	117	Wingate
Walker	Adam	57, 58	
Walker	W C	67, 68	
Walker	Wm C	57, 58	
Walker	Wm E and Etta	57, 58	
Wallace	James T	7, 8	
Wallace	Samuel	7, 8	
Ward	Thos	123	New Richmond
Washburn	Geo W	9, 10, 41, 42, 43, 44, 45, 46	
Washburn	Geo W	123	New Richmond
Washburn	Sarah	123	New Richmond
Washburn	W W	123	New Richmond
Watkins	Geo W	19, 20	
Watkins	Geo W	124	New Richmond
Watts	Edgar and Rose L	123	New Richmond
Webb	O D and Chas	117	Wingate
Wedding	H S and James	15, 16, 17, 18	
Westfall	E R and L H	123	New Richmond
Westfall	Mary J	17, 18	
Westfall	Mary J	123	New Richmond
Wheeler	Nancy M	124	New Richmond
Whipple	David	13, 14	
Whipple	David and Nettie	75, 76	
White	Mary G	123	New Richmond
Widener	Dora F and C A	65, 66	
Widener	Dora F and Henry Flora	91, 92	
Widener	Geo W and A E	95, 96	
Wilhite	Harvey T	117	Wingate
Wilkins	Lola Adell	27, 28	
Wilkins	Thos	25, 26, 27, 28, 29, 30	
Wilson	A W	51, 52	
Wilson	A W and M E	51, 52, 53, 54	
Wilson	Albert	49, 50	
Wilson	J D and M J	71, 72	
Wilson	James	39, 40	
Wilson	James D	51, 52	
Wilson	Jas D and M J	53, 54	
Wilson	Jno W	97, 98	
Wilson	Mary E	123	New Richmond
Wilson	Melilah	123	New Richmond
Wilson	Sarah	39, 40	
Wilson	Sarah A	47, 48	
Wilson	Theodore	47, 48	
Wilson	Wm H	51, 52	
Wilson	Wm H and J C	51, 52	
Wingate	John C	117	Wingate
Zerface	Jacob A	124	New Richmond
Zerface	Sarah A	41, 42	
Zuck	Chas D	23, 24	
Zuck	Mary J	23, 24	
Zuck	Mary J	124	New Richmond
Zuck	Mary J and M Swear	7, 8	
Zuck	Wm G and E S	7, 8	



Geo. W. Van Cleave

Wingate Ind.

Section No.

Coal Creek
#15252

Congressional Township, No. R.

SCALE:—Forty rods to an inch, or ten rods to a space, Congress Land, which is one mile square for a Section.

Number of acres in this Section, according to the UNITED STATES SURVEY,

Key To Plats




State Roads.



County Roads.




Township Roads



Highways



Rail Roads



Section Lines



Creeks



Residences.



Cemeteries

160
150
140
130
120
110
100
90
80
70
60
50
40
30
20
10
1
10
20
30
40
50
60
70
80
90
100
110
120
130
140
150
160


160 150 140 130 120 110 100 90 80 70 60 50 40 30 20 10 1 10 20 30 40 50 60 70 80 90 100 110 120 130 140 150 160

Montgomery County
 Coal Creek Tp no 20

John Foley		40a	\$1200	\$50
W. W. Cox		80a.	2500	\$200
Benj. Hutchison	Pr 804 36/20/6	40a	\$1250	500
Geo. Hutchison		20a	\$550	
Irvin Hutchison		50a.	\$1550	\$300
John G. Hutchison		50a	\$1500	
Berinda Hickman		40a.	\$1200.	\$500
Thos. B. Humphreys		160a.	\$4000	
Samuel Humphreys	7.24 36/20/6 / 160		4900	-500- 4450

Section 36 Township 20. Range 6.

640 A



450

Montgomery County, Indiana, 190 .

Assessor's Plat-Book for Coal Creek Township, No. 20

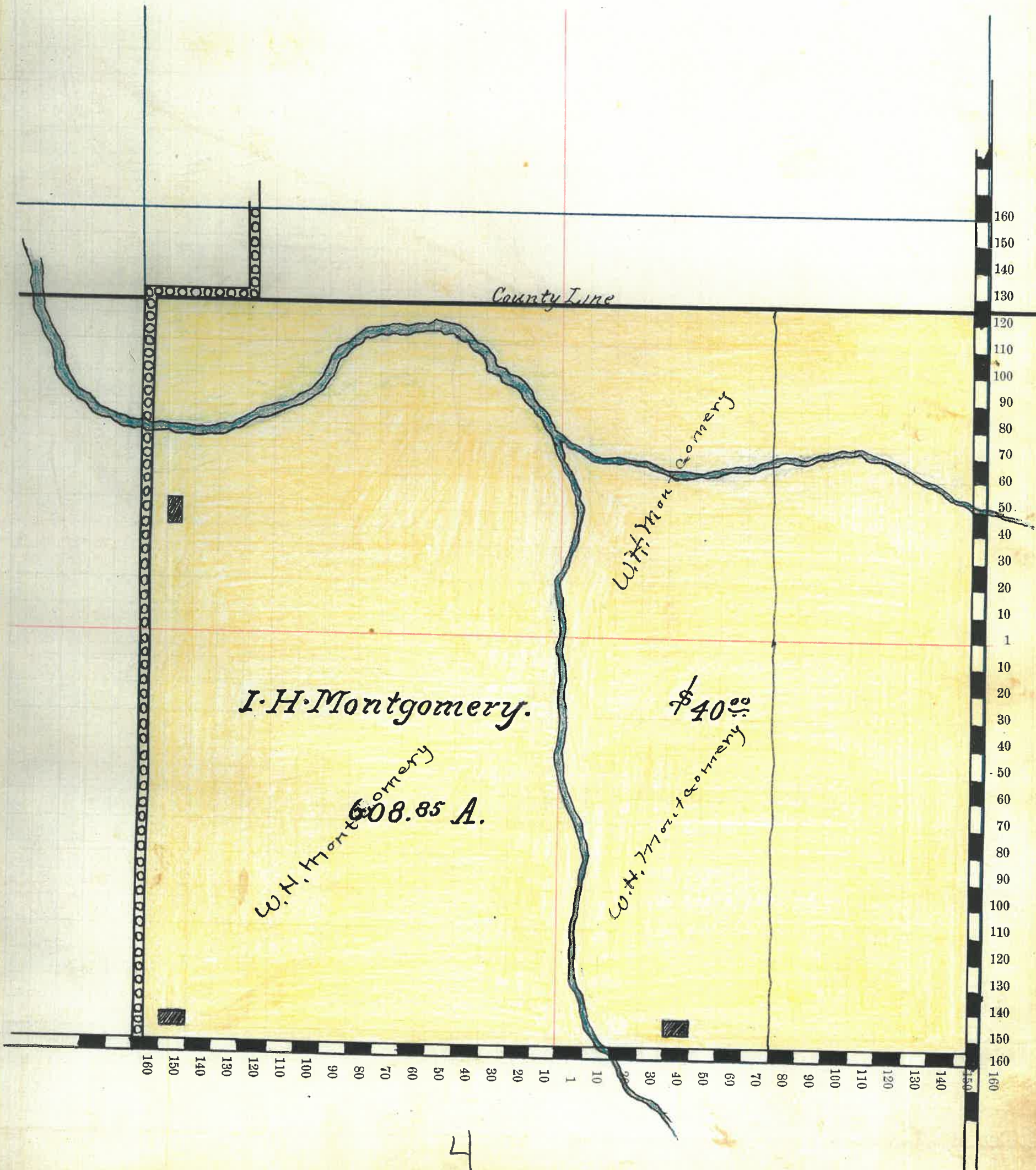
NAMES OF OWNERS	Number on Plat	DESCRIPTION	Section	Township	Range	Acres	Hundredths	Value of Land,	Value of Improve-ments,	Value of Lands and Improvements
<i>Montgomery, I.H.</i>		<i>all</i>	<i>1</i>	<i>20</i>	<i>5</i>	<i>608</i>	<i>85</i>	<i>24320</i>	<i>1500</i>	<i>25820</i>

Section No. 1

Congressional Township, No. 20 R. 5

SCALE:—Forty rods to an inch, or ten rods to a space, Congress Land, which is one mile square for a Section.

Number of acres in this Section, according to the UNITED STATES SURVEY, 608.85



Montgomery County, Indiana, 190 .

Assessor's Plat-Book for Coal Creek Township, No. 20

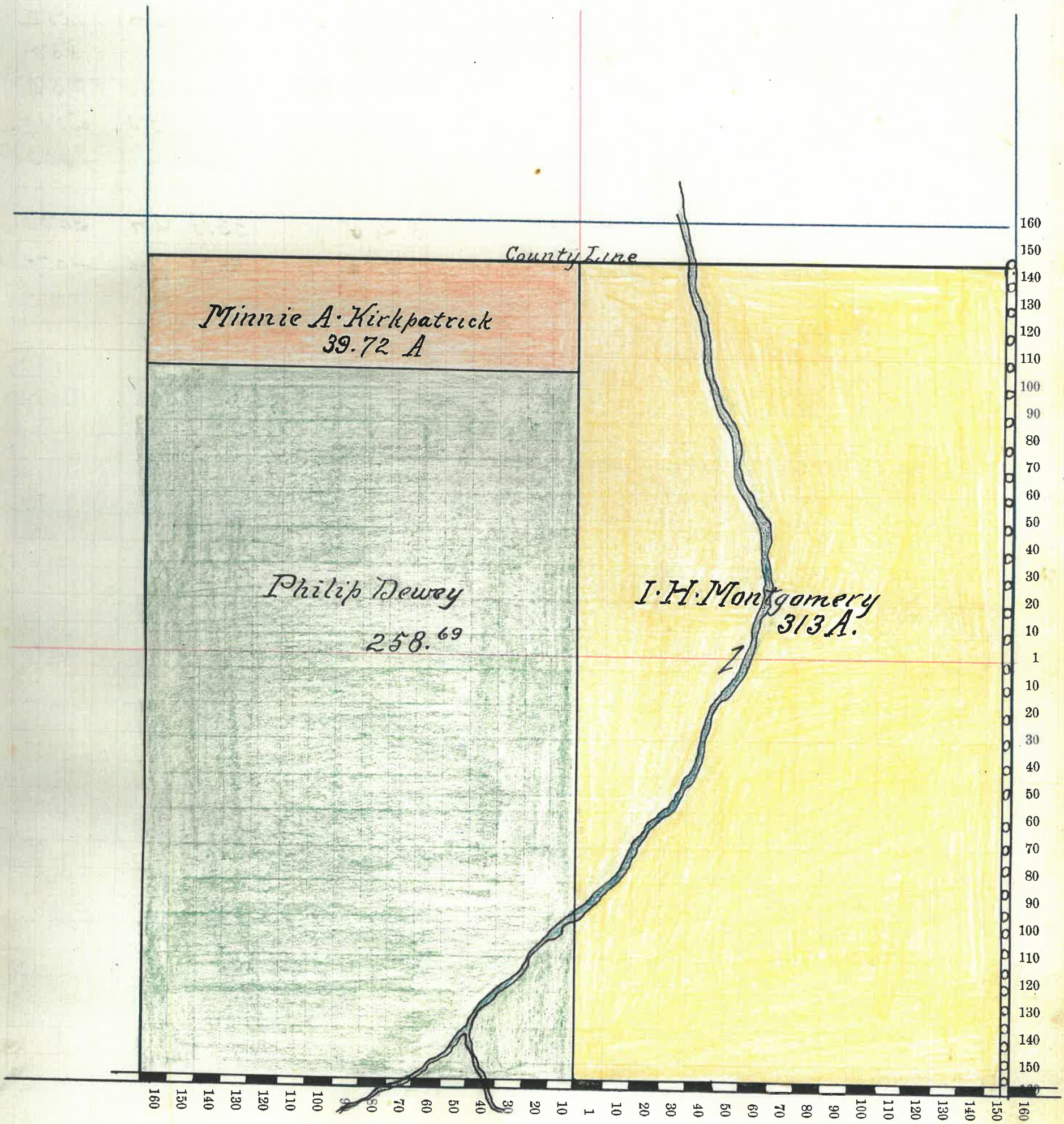
NAMES OF OWNERS	Number on Plat	DESCRIPTION	Section	Township	Range	Acres	Hundredths	Value of Land,	Value of Improve-	Value of Lands and
									ments,	Improvements
✓ Montgomery I.H.		Pt E 2	2	20	5	213		12500		12500
✓ Dewey Philip		Pt W 2	2	20	5	258 69		10900	1200	12100
✓ Kirkpatrick Minnie A		Pt W 2	2	20	5	39 72		1550		1520

Section No. 2

Congressional Township, No. 20 R. 5

SCALE:—Forty rods to an inch, or ten rods to a space, Congress Land, which is one mile square for a Section.

Number of acres in this Section, according to the UNITED STATES SURVEY, 611.41



Montgomery County, Indiana, 190 .

Assessor's Plat-Book for Coal Creek Township, No. 20

NAMES OF OWNERS	Number on Plat	DESCRIPTION	Section	Township	Range	Acres	Hundredths	Value of Land,	Value of Improve- ments,	Value of Lands and Improvements
✓ Samuel Wallace		Pr NW ⁴	3	20	5	28	33	1100		1100
✓ James J. Wallace		Pr E ² NW ⁴	3	20	5	28	34	1100		1100
✓ A. J. Albright		W ² W ² NW ⁴	3	20	5	20		850	500	1350
✓ Elias Perkins		Pr NW ⁴	3	20	5	39	76	1680	200	1880
✓ Margaret Perkins		Pr Q ² NW ⁴	3	20	5	20		850		850
✓ T. B. Miller		Pr	3	20	5	217		9200	550	9750
✓ Wm. G. & E. S. Guck		QW ⁴ NE ⁴	3	20	5	40		1650	350	2000
✓ Mary J. Guck		Q ² NE ⁴	3	20	5	40	89	1600		1600
✓ J. M. Swear										
✓ John S. Long		W ² Q ² NE ⁴	3	20	5	80		3300	200	3500
✓ C. J. Grantam		E ² Q ² NE ⁴	3	20	5	80		3370	700	4070

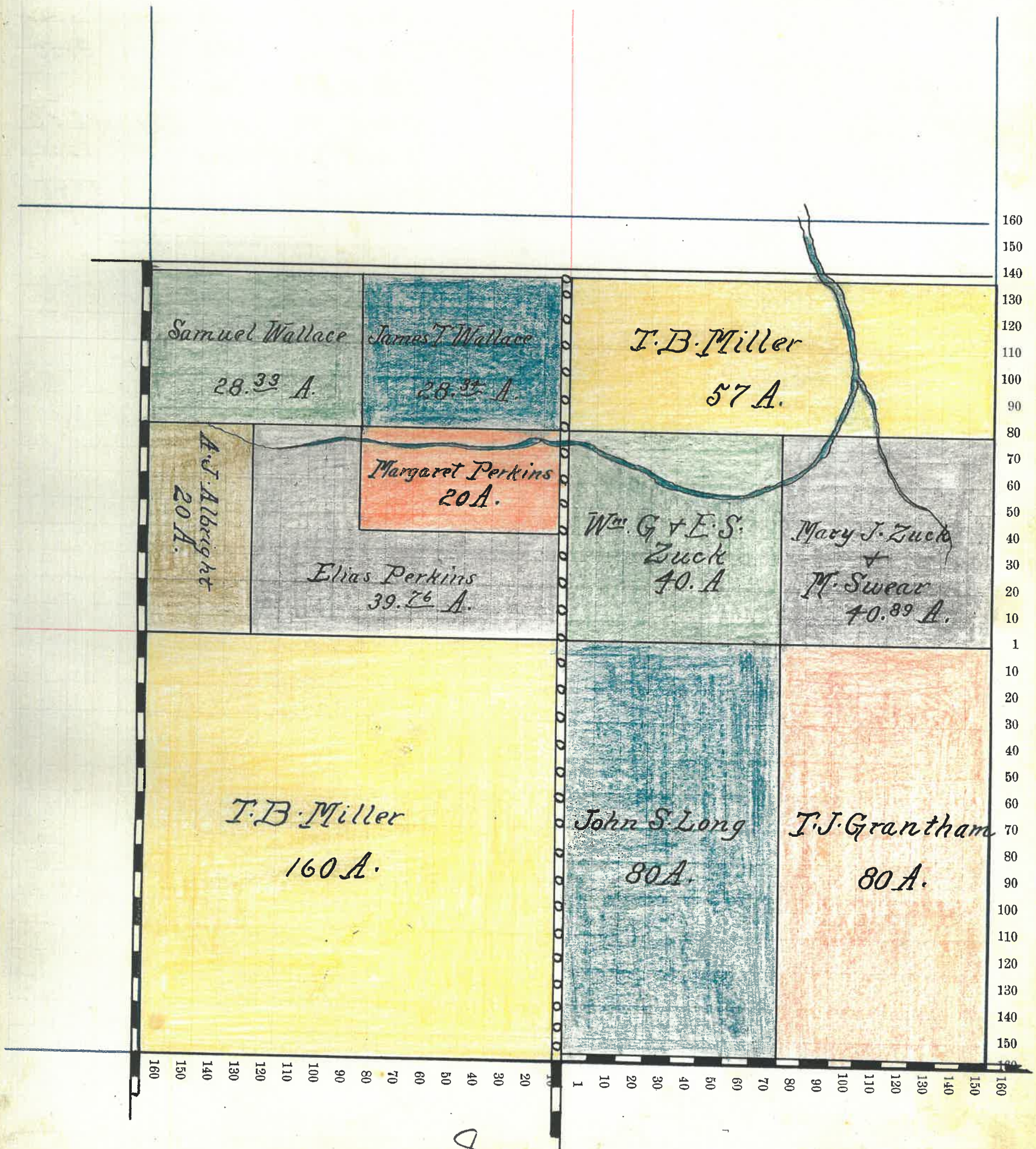
Section No. 3.

2530
125
2405

Congressional Township, No. 20 R. 5

SCALE:—Forty rods to an inch, or ten rods to a space, Congress Land, which is one mile square for a Section.

Number of acres in this Section, according to the UNITED STATES SURVEY, 594.32



Montgomery County, Indiana, 190 .

Assessor's Plat-Book for Coal Creek Township, No. 20

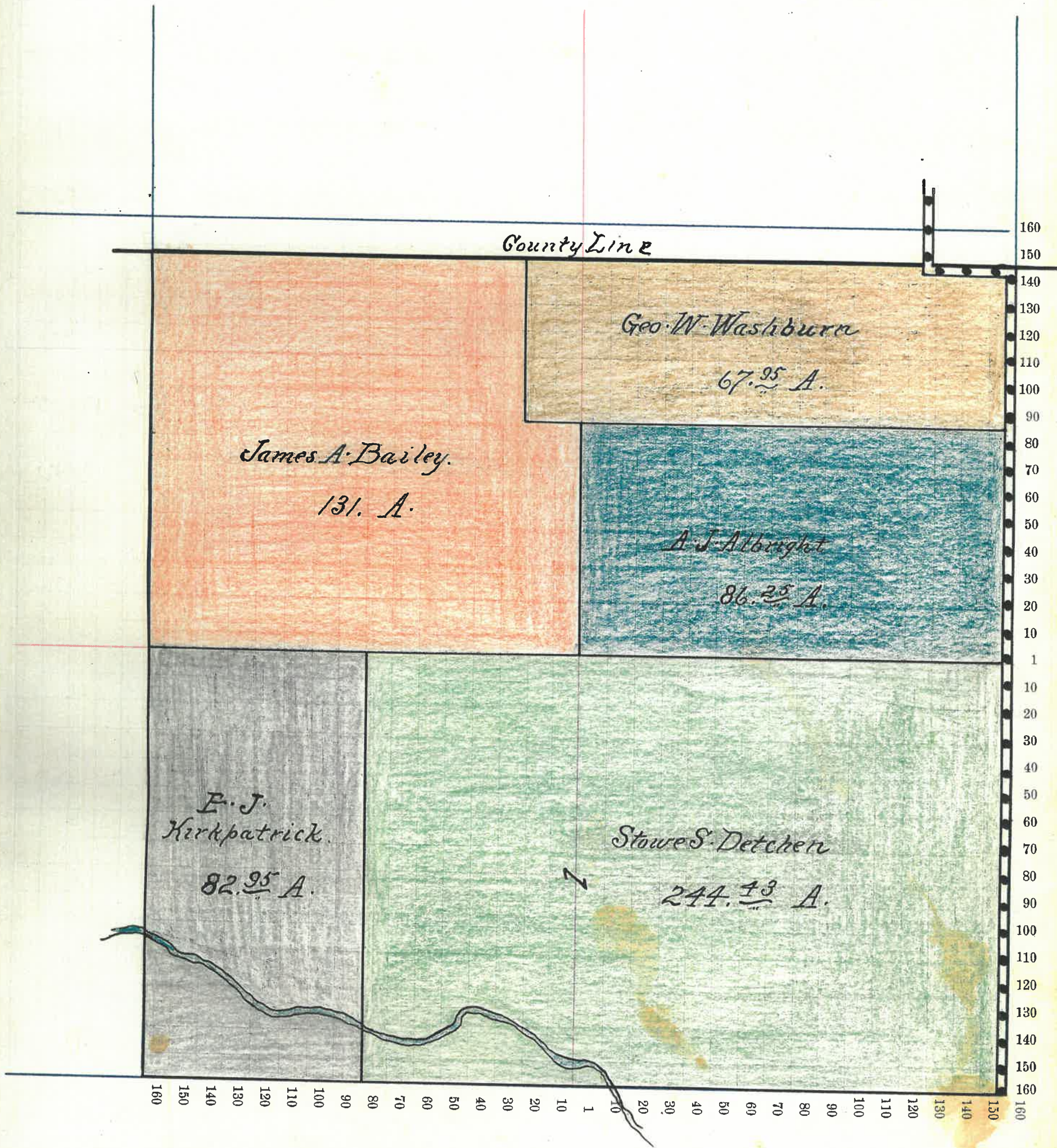
NAMES OF OWNERS	Number on Plat	DESCRIPTION	Section	Township	Range	Acres	Hundredths	Value of Land,	Value of Improve-	Value of Lands and
								ments,	Improvements	
James A. Bailey		P1- NW ⁴	420	5	13	25	5200			5200
Geo. W. Washburn		P1- N ²	420	5	67	96	2840			2840
A. J. Albright		A ² N ⁴	420	6	86	25	3650			3650
Stowe S. Detchon		P1- Q ²	420	5	244	43	9950	750		10700
E. J. Kirkpatrick		P1- Q ^{W4}	420	5	82	96	3240			3240

Section No. 4.

Congressional Township, No. 20. R. 5.

SCALE:—Forty rods to an inch, or ten rods to a space, Congress Land, which is one mile square for a Section.

Number of acres in this Section, according to the UNITED STATES SURVEY, 612.58



Montgomery County, Indiana, 190 .

Assessor's Plat-Book for Coal Creek Township, No. 20

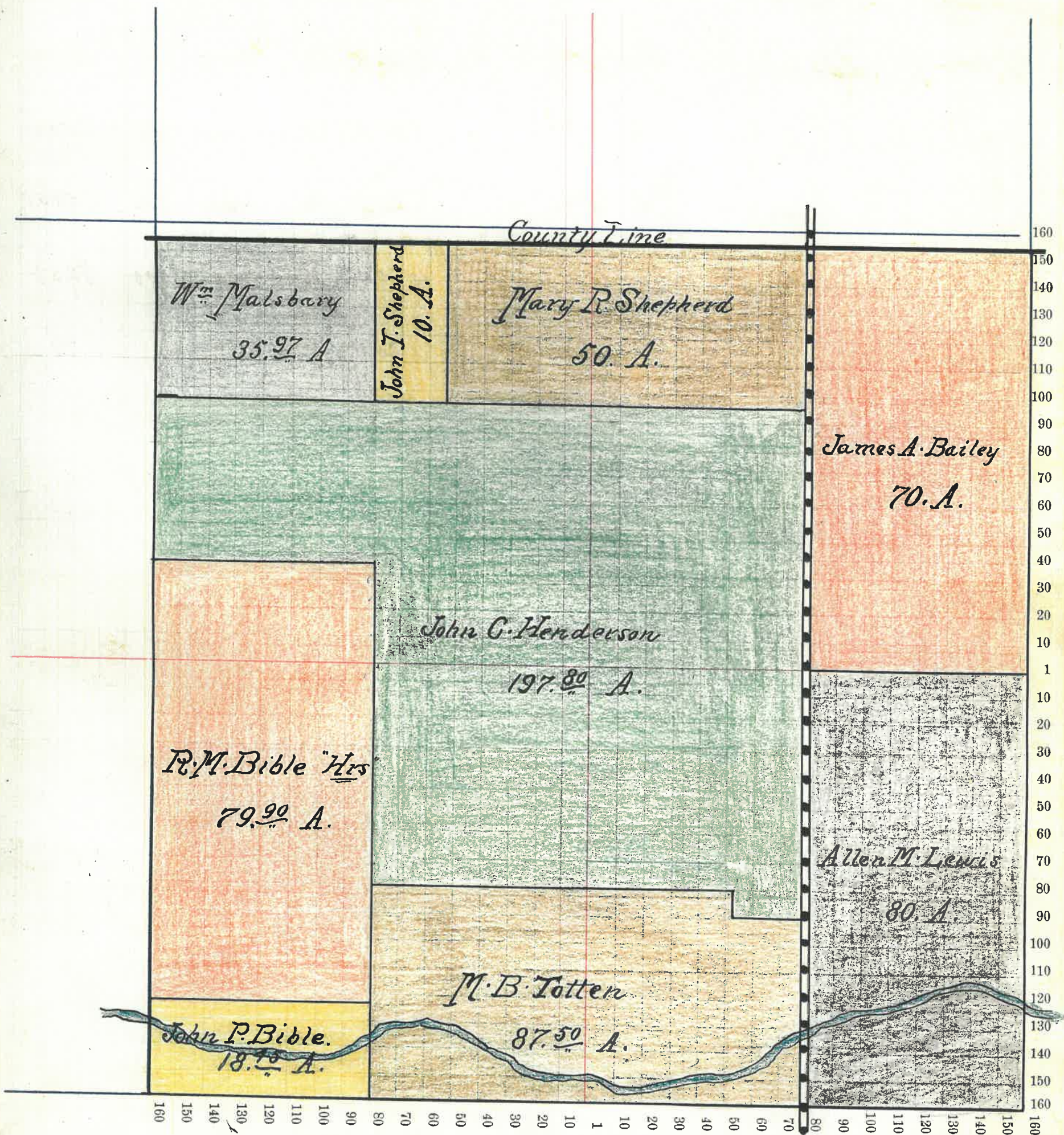
NAMES OF OWNERS	Number on Plat	DESCRIPTION	Section	Township	Range	Acres	Hundredths	Value of Land,	Value of Improve-	Value of Lands and
								ments,	Improvements	
Wm Malsbary		P1- NW ⁴	5-20	5-	35	97	1400			1400
John T Shepherd		P1- Q ² NW ⁴	5-20	5-	10		400			400
Mary R. Shepherd		P1- N ²	5-20	5-	50		2000			2000
James A. Bailey		P1- NE ⁴	5-20	5-	70		2750	750		3500
Allen M. Lewis		Q ² Q ² E ⁴	5-20	5-	80		3150	200		3350
R. M. Bible "her"		P1- W ² SW ⁴	5-20	5-	79	70	3100			3100
John P. Bible		P1- SW ⁴	5-20	5-	18	45	700			700
John C. Henderson		P1-	5-20	5-	197	80	7850	600		8450
M. B. T. T. T.		P1- Q ²	5-20	5-	87	50	3450	400		3850

Section No. 5.

Congressional Township, No. 20. R. 5.

SCALE:—Forty rods to an inch, or ten rods to a space, Congress Land, which is one mile square for a Section.

Number of acres in this Section, according to the UNITED STATES SURVEY, 629.62



Montgomery

County, Indiana, 190 .

Assessor's Plat-Book for Coal Creek

Township, No. 20

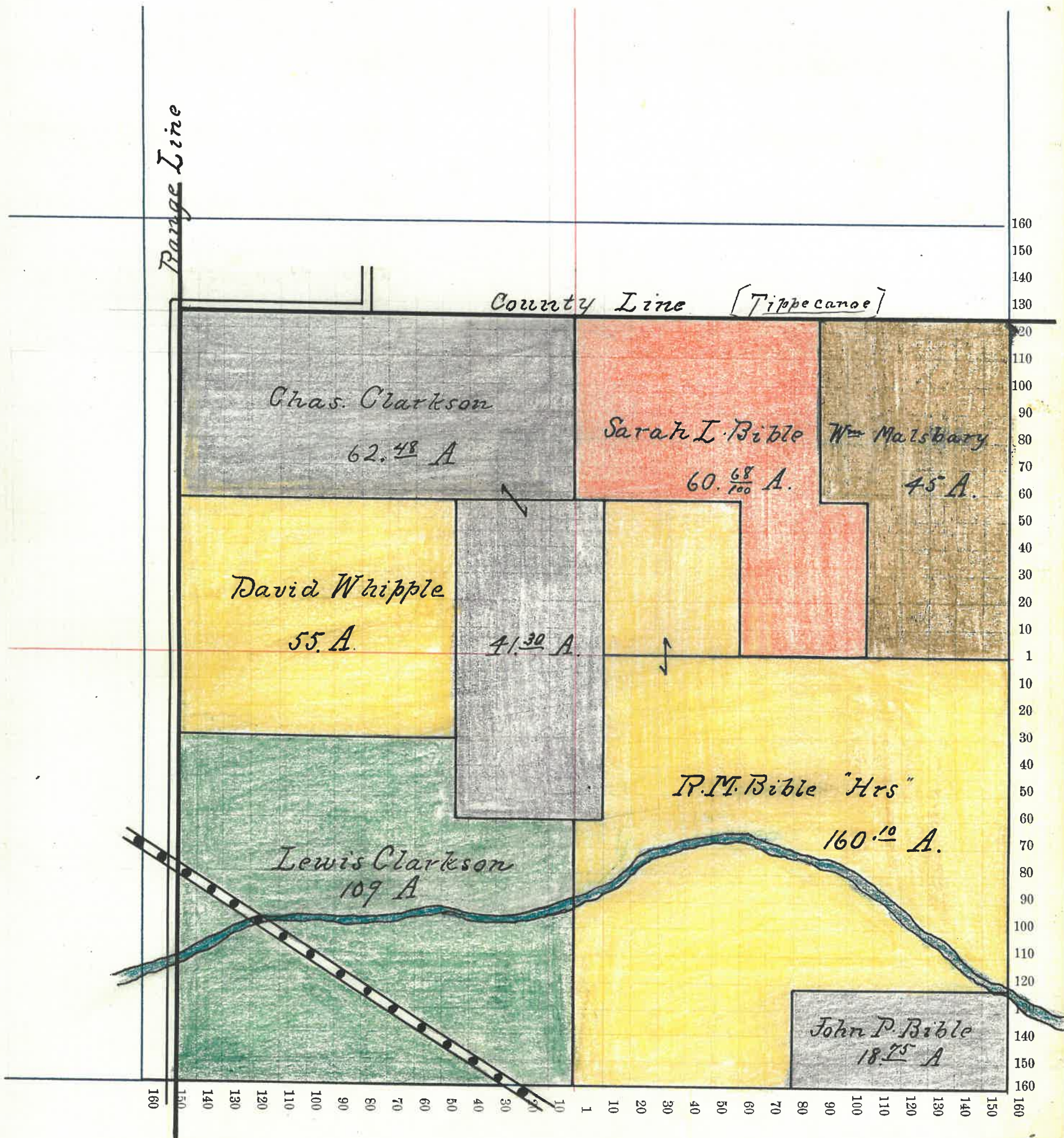
NAMES OF OWNERS	Number on Plat	DESCRIPTION	Section	Township	Range	Acres	Hundredths	Value of Land,	Value of Improve-ments,	Value of Lands and Improvements
Charles Clarkson	{	P1- R ²	6	20	5	41	30	1500		1500
		P1- NW ⁴	6	20	5	62	48	2300	250	2550
Sarah L. Bible		P1- NE ⁴	6	20	5	60	68	2350		2350
Wm Malbary		P1- NE ⁴	6	20	5	40		1600		1600
David Whipple		P1- W ²	6	20	5	55		2100	550	2650
Lewis Clarkson		P1- W ²	6	20	5	109		4300	750	5050
A. M. Bible "hus"		NE ⁴	6	20	5	160	10	6250	1000	7250
John P. Bible		P1- NE ⁴	6	20	5	18	45	700		700

Section No. 6.

Congressional Township, No. 20. R. 5.

SCALE:—Forty rods to an inch, or ten rods to a space, Congress Land, which is one mile square for a Section.

Number of acres in this Section, according to the UNITED STATES SURVEY, 552. $\frac{31}{100}$



Montgomery County, Indiana, 190 .

Assessor's Plat-Book for Coal Creek Township, No. 20

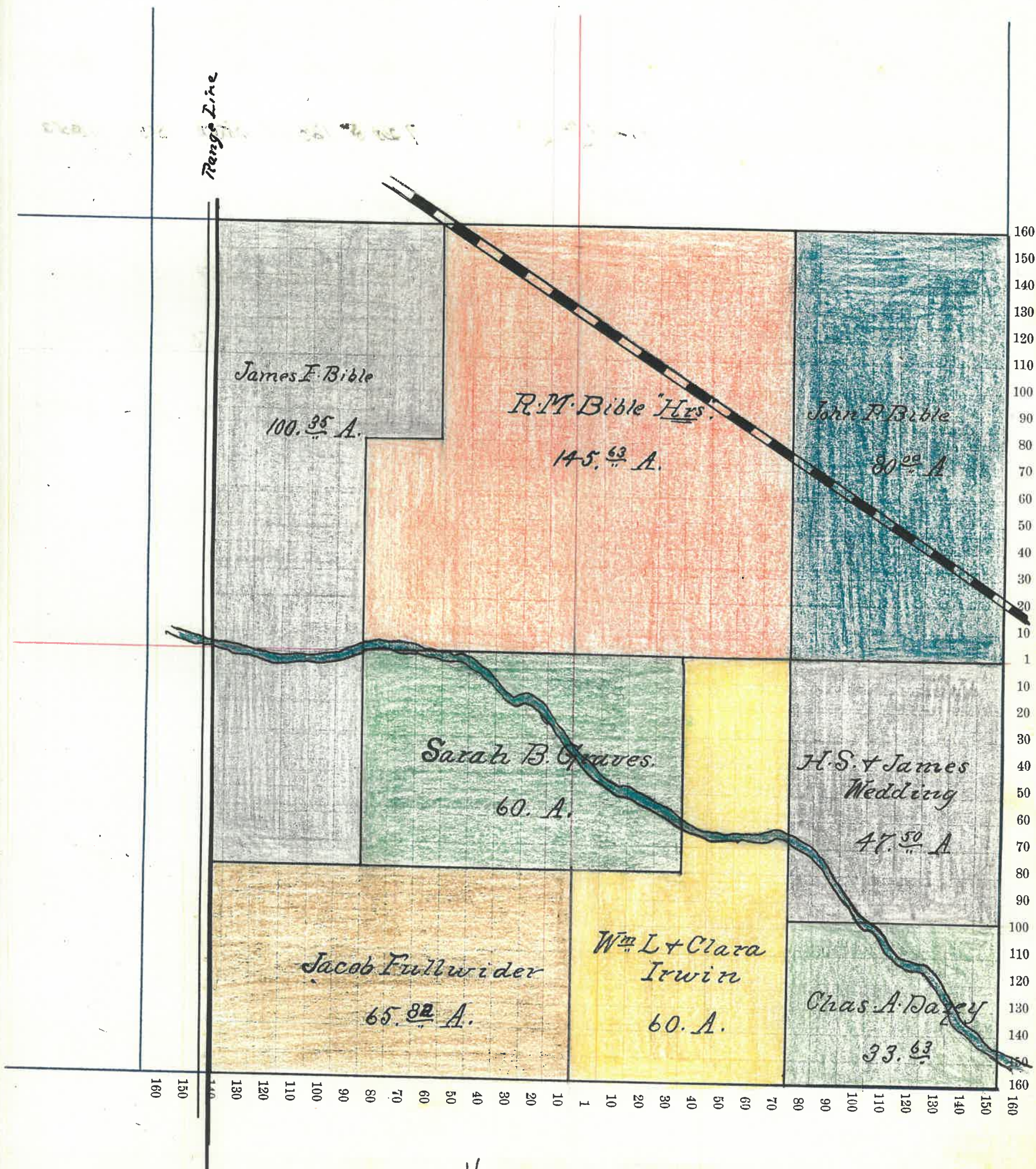
NAMES OF OWNERS	Number on Plat	DESCRIPTION	Section			Acres	Hundredths	Value of Land,	Value of Improve-ments,	Value of Lands and Improvements
			Section	Township	Range					
James F. Bible		Pt- W ²	7	20	5	100	35	3800	300	4100
G. W. Bible "Hos"		{ Pt- NW ⁴ W ² N ⁴	7	20	5	65	63	2550		2550
			7	20	5	80		3200		3200
John P. Bible		E ² N ⁴	7	20	5	80		3200	500	4000
Sarah B. Graves		Pt- Q ²	7	20	5	60		1800	50	1850
H. S. James Wedding		Pt- E ² Q ²	7	20	5	47	50	1600		1600
Chas. A. Dizey		Pt- Q ²	7	20	5	33	63	1150		1150
Mrs. S. & Clara Lavin		Pt- W ² Q ²	7	20	5	60		2200		2200
Jacob Fullwider		Pt- SW ⁴	7	20	5	65	82	2020	100	2120

Section No. 7

Congressional Township, No. 20. R. 5.

SCALE:—Forty rods to an inch, or ten rods to a space, Congress Land, which is one mile square for a Section.

Number of acres in this Section, according to the UNITED STATES SURVEY, 592.93



Montgomery County, Indiana, 190

Assessor's Plat-Book for Coal Creek Township, No. 20

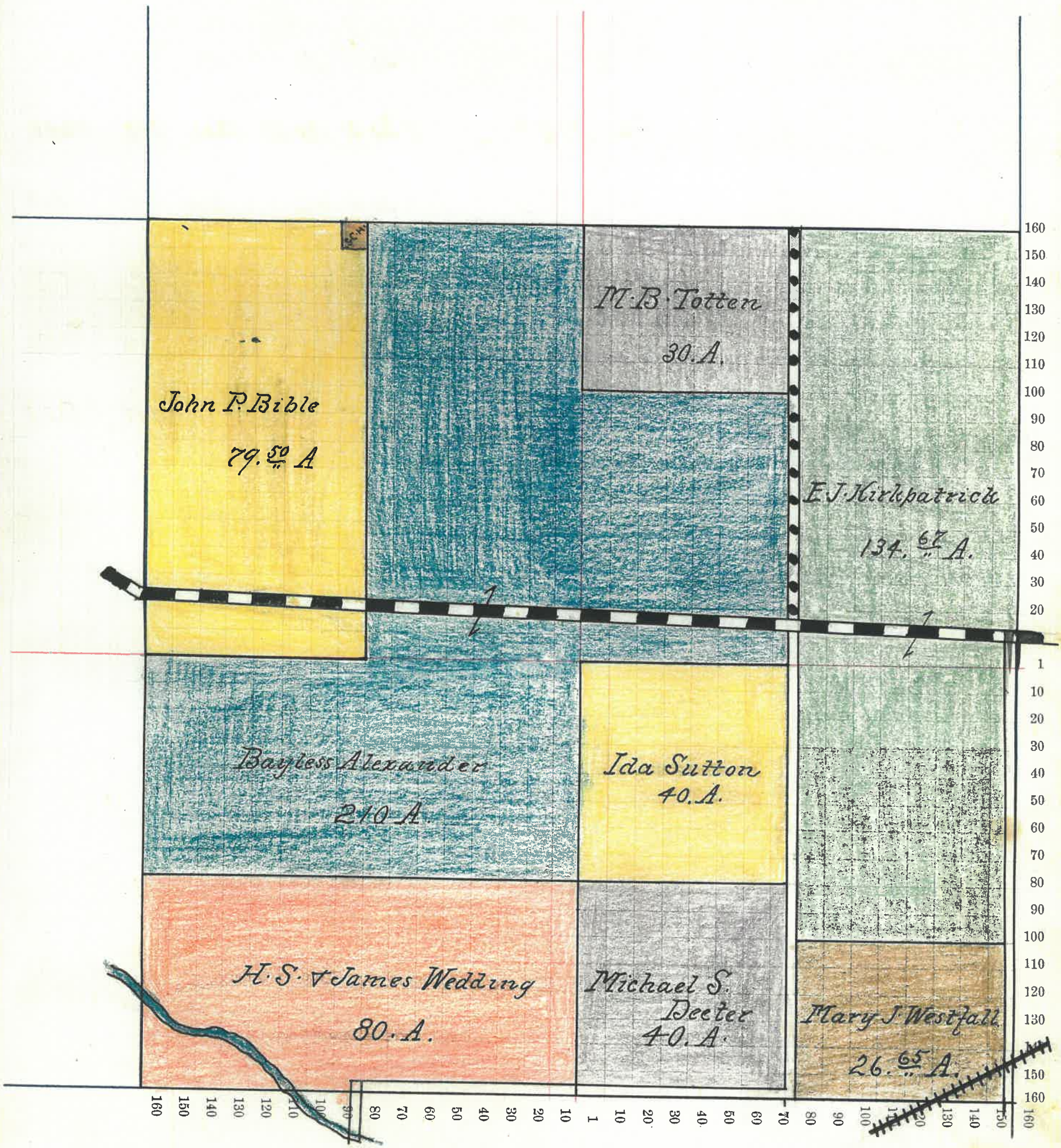
NAMES OF OWNERS	Number on Plat	DESCRIPTION	Section	Township	Range	Acres	Hundredths	Value of Land,	Value of Improve-	Value of Lands and
								ments,	Improvements	
John P. Bible		P1- W ² NW ⁴	8	20	5	79	50	3000		3000
Byrless Alexander		E ² NW ⁴	8	20	5	80		3000		3000
		N ² SW ⁴	8	20	5	80		2800	350	3150
W.B. Totten		P1- W ² NE ⁴	8	20	5	50		1900		1900
		P1- N ² W ² NE ⁴	8	20	5	30		1150		1150
E. J. Kirkpatrick		P1- E ² , E ²	8	20	5	134	67	5300	300	5600
Ida Sutton		NW ⁴ R ² E ⁴	8	20	5	40		1300	50	1350
H. S. James Madding		R ² R ² W ⁴	8	20	5	80		2800	150	2950
Michael A. Deeter		R ² W ⁴ R ² E ⁴	8	20	5	40		1450	250	1700
Mary J. Westfall		P1- E ² R ² E ⁴	8	20	5	26	65	900	300	1200

Section No. 8.

Congressional Township, No. 20 . R. 5.

SCALE:—Forty rods to an inch, or ten rods to a space, Congress Land, which is one mile square for a Section.

Number of acres in this Section, according to the UNITED STATES SURVEY, 640.82



Montgomery County, Indiana, 190 .

Assessor's Plat-Book for Coal Creek Township, No. 20

NAMES OF OWNERS	Number on Plat	DESCRIPTION	Section	Township	Range	Acres	Hundredths	Value of Land,	Value of Improve-	Value of Lands and
								ments,	Improvements	
E. J. Kirkpatrick		Pt W ² N ⁴	9	20	5	70		2660	200	2860
Stoves S. Detchon		Pt-	9	20	5	119	19	5000		5000
Edward Oppy		Pt- E ² 2 ²	9	20	5	200	45	7800	400	8200
Wm Graves		Pt Q ¹⁰ 4	9	20	5	135	35	5400	550	5950
Wm T. Jones		Pt Q ²⁴ Q ²⁴	9	20	5	40		1800	50	1850
Garret V. Foster		Pt- N ²⁴ P ²⁴	9	20	5	4	11	200		200
Geo. W. Watkins		Pt- N ⁴ P ⁴	9	20	5	1	21	55		55
Sam'l A. Tribby	2.	Pt- W ² N ⁴	9	20	5	4	05	170	350	520

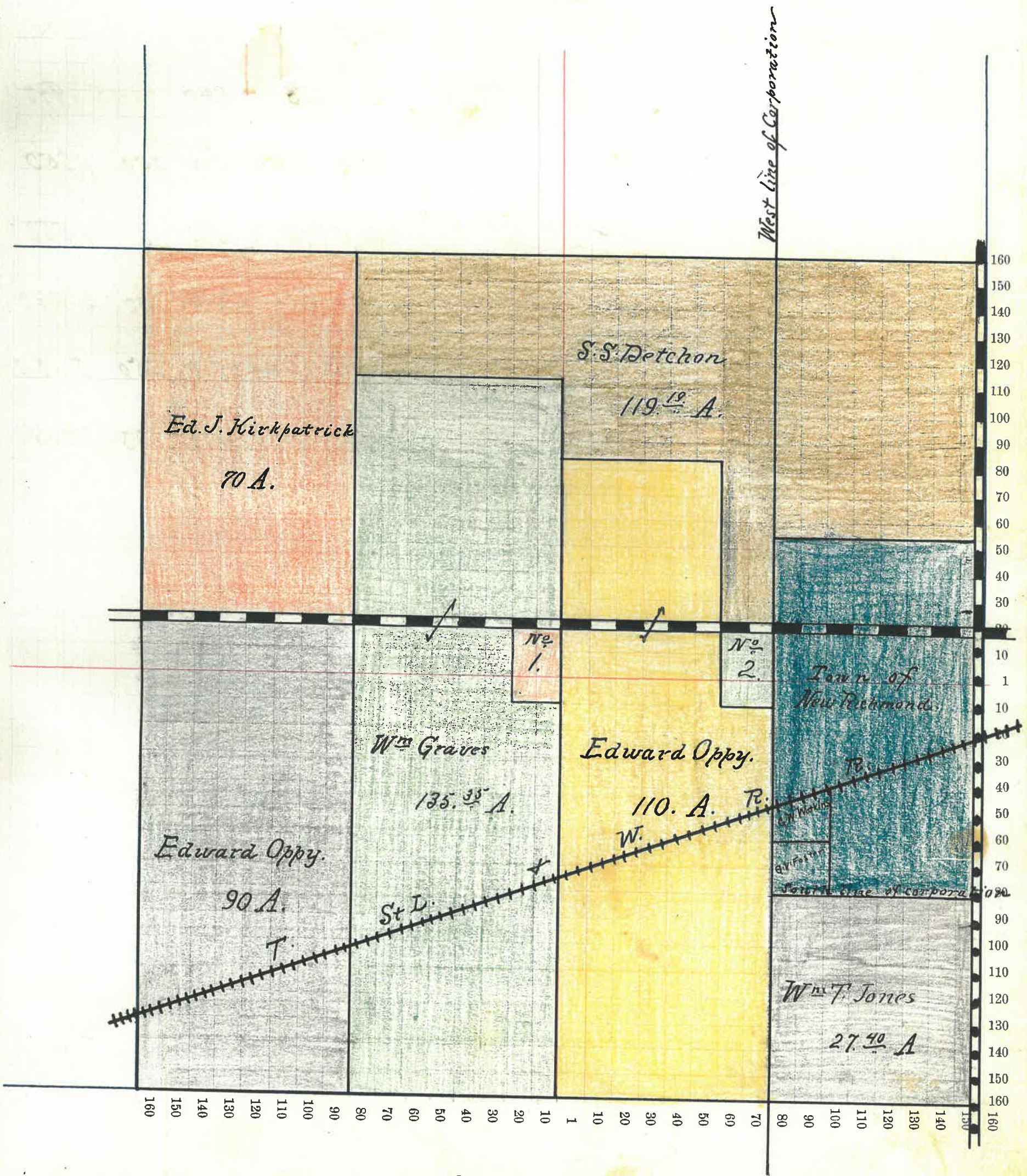
Section No. 9

Congressional Township, No. 20 R. 5

SCALE:—Forty rods to an inch, or ten rods to a space, Congress Land, which is one mile square for a Section.

Number of acres in this Section, according to the UNITED STATES SURVEY, 561.22

Corporation Line 18.20 ch. West of section line and 80 rods north of south section line



Montgomery County, Indiana, 190 .

Assessor's Plat-Book for Coal Creek Township, No. 20

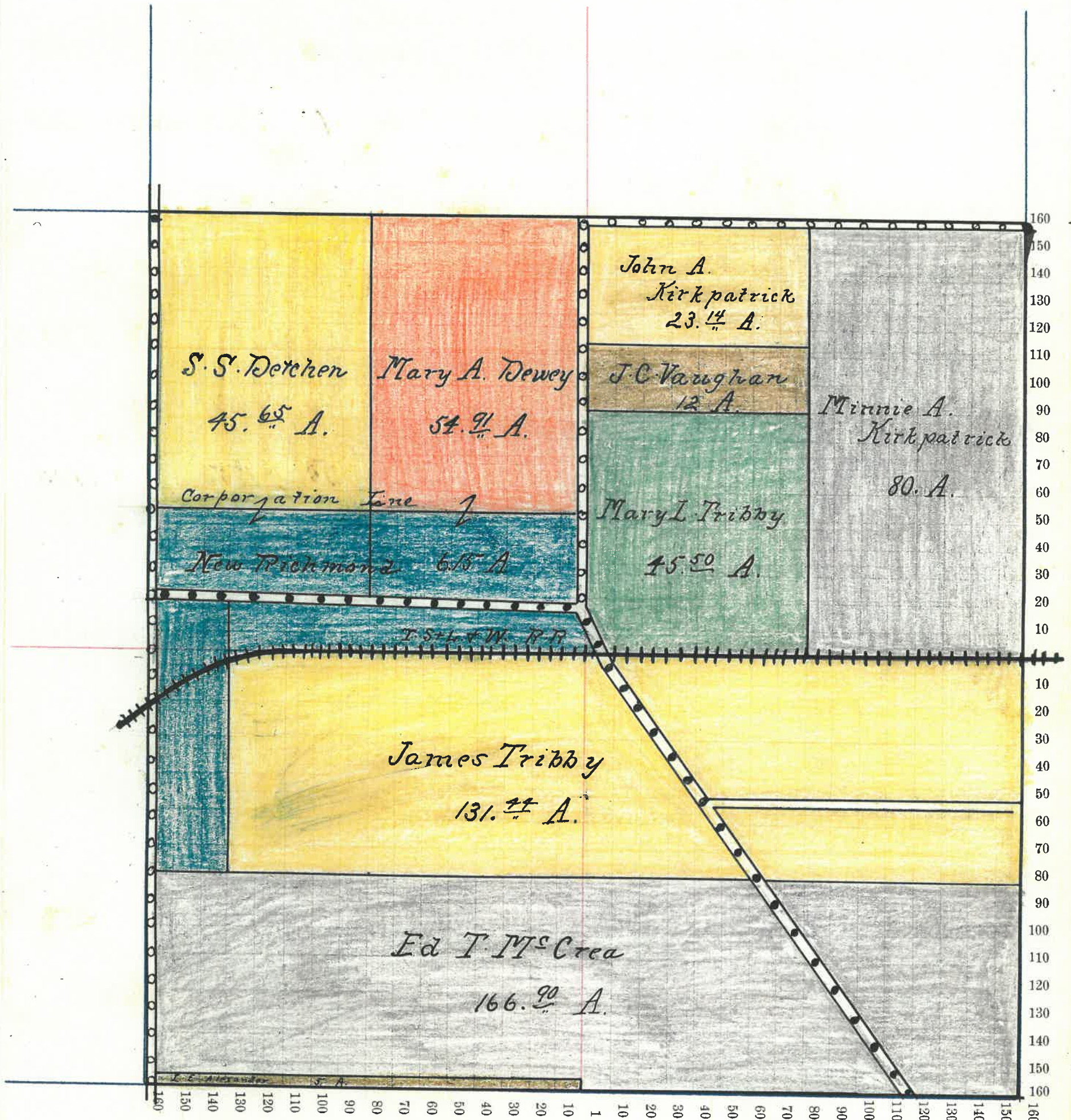
NAMES OF OWNERS	Number on Plat	DESCRIPTION	Section	Township	Range	Acres	Hundredths	Value of Land,	Value of Improve-	Value of Lands and
									ments,	Improvements
S. S. Detchou		P1- N ^W 4	10	20	5	45	65	2000		2000
Mary Dewey		P1- N ^W 4	10	20	5	54	91	2700		2700
John A. Kirkpatrick		P1- 20 ² N ^W 4	10	20	5	29	14	940		940
J. C. Vaughan		P1- 20 ² N ^W 4	10	20	5	12		500	250	750
Mary L. Tribby		P1- 20 ² N ^W 4	10	20	5	45	50	1570		1570
Minnie Kirkpatrick		P1- 20 ² N ^W 4	10	20	5	80		2800	700	3500
James Tribby		P1- Q ²	10	20	5	131	44	4550	550	5100
Ed. J. McCre		Q ² Q ²	10	20	5	166	90	6600	700	7300

Section No. 10.

Congressional Township, No. 20. R. 5.

SCALE:—Forty rods to an inch, or ten rods to a space, Congress Land, which is one mile square for a Section.

Number of acres in this Section, according to the UNITED STATES SURVEY, 559.54



Montgomery County, Indiana, 190 .

Assessor's Plat-Book for Coal Creek Township, No. 20

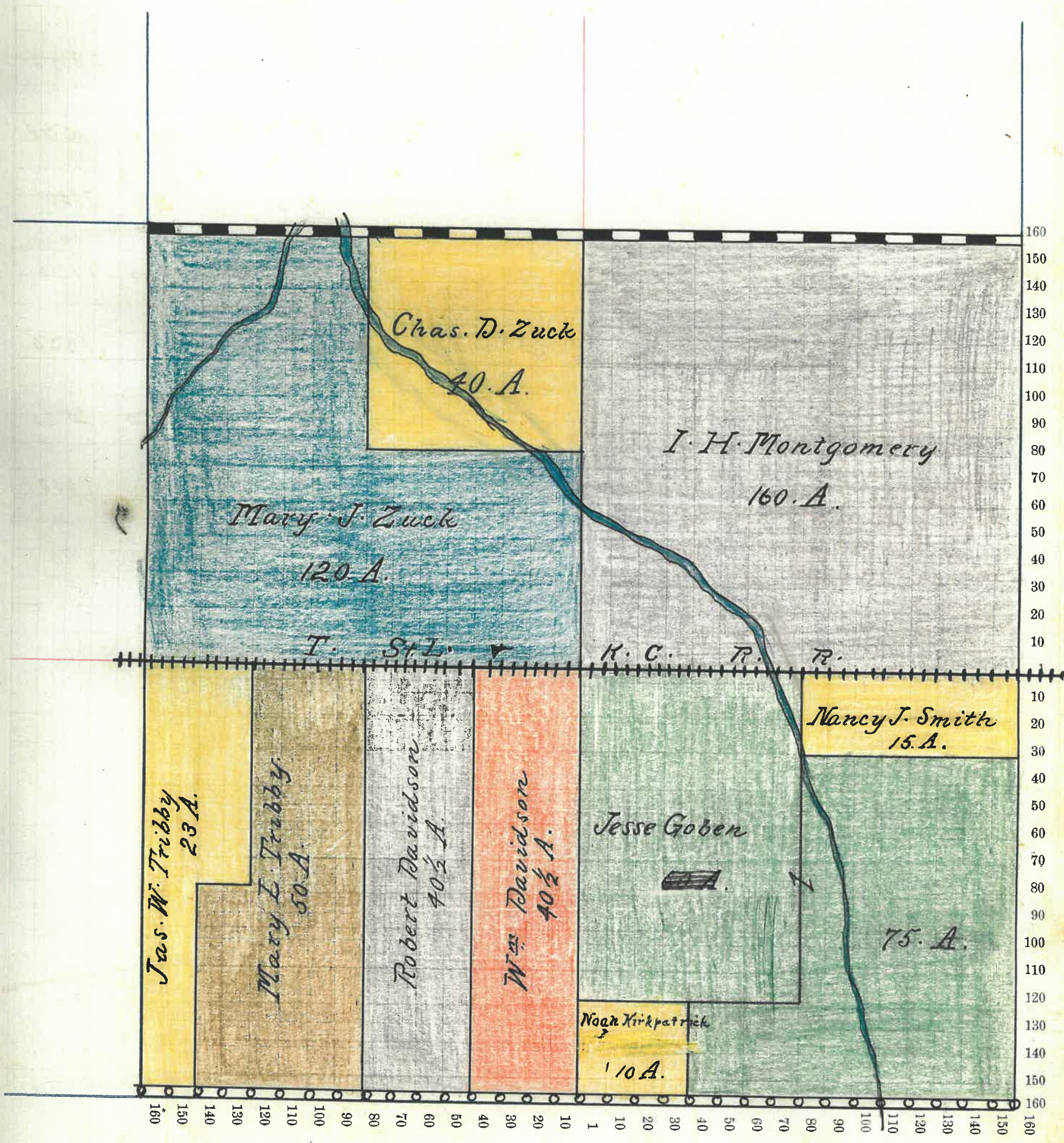
NAMES OF OWNERS	Number on Plat	DESCRIPTION	Section	Township	Range	Acres	Hundredths	Value of Land,	Value of Improve-ments,	Value of Lands and Improvements
Mary J. Guck		P1-N ^W	11	20	5	120		4440	200	4640
Chas. D. Guck		N ^W 4 NW ⁴	11	20	5	40		1500	50	1550
D. H. Montgomery		N ^W 4	11	20	5	160		6400		6400
x Nancy J. Smith		P1-Q ²	11	20	5	15	}	480	50	530
x Jesse Goben		P1-Q ²	11	20	5	135		4720	200	4920
Maak Kirkpatrick		P1-Q ^E 4	11	20	5	10		350	150	500
Wm Davidson		E ² E ² Q ^W 4	11	20	5	40	50	1550		1550
Robert Davidson		W ² E ² Q ^W 4	11	20	5	40	50	1550	650	2200
Mary L. Tribby		P1-Q ^W 4	11	20	5	30		1750		1750
Jas. W. Tribby		P1-Q ^W 4	11	20	5	23		800		800

Section No. 11.

Congressional Township, No. 20. R. 5.

SCALE:—Forty rods to an inch, or ten rods to a space, Congress Land, which is one mile square for a Section.

Number of acres in this Section, according to the UNITED STATES SURVEY, 634.



Montgomery County, Indiana, 190 .

Assessor's Plat-Book for Coal Creek Township, No. 20


NAMES OF OWNERS	Number on Plat	DESCRIPTION	SECTION			Value of Land,	Value of Improve-ments,	Value of Lands and Improvements.		
			Section	Township	Range				Acres	Hundredths
<i>D. H. Montgomery</i>		<i>P1- NW⁴</i>	<i>12</i>	<i>20</i>	<i>5</i>	<i>157</i>	<i>68</i>	<i>6280</i>	<i>100</i>	<i>6380</i>
<i>Theo. Detbinner</i>		<i>W² N⁴</i>	<i>12</i>	<i>20</i>	<i>5</i>	<i>80</i>		<i>3140</i>	<i>500</i>	<i>3640</i>
<i>Wallace T. Montgomery</i>		<i>N⁴ N⁴</i>	<i>12</i>	<i>20</i>	<i>5</i>	<i>37</i>		<i>1560</i>	<i>800</i>	<i>2360</i>
<i>W. H. Montgomery</i>		<i>SE⁴ N⁴</i>	<i>12</i>	<i>20</i>	<i>5</i>	<i>40</i>		<i>1540</i>		<i>1540</i>
<i>Thos. Wilkins</i>		<i>P1- E² D²</i>	<i>12</i>	<i>20</i>	<i>5</i>	<i>149</i>	<i>43</i>	<i>7900</i>		<i>7900</i>
<i>John P. Kelsey</i>		<i>P1- W² SE⁴</i>	<i>12</i>	<i>20</i>	<i>5</i>	<i>40</i>		<i>1550</i>	<i>200</i>	<i>1750</i>
<i>D. A. & J. P. Kelsey</i>		<i>W² W² SE⁴</i>	<i>12</i>	<i>20</i>	<i>5</i>	<i>40</i>		<i>1550</i>		<i>1550</i>
<i>Theo. A. & M. J. Baston</i>		<i>P1- W² NW⁴</i>	<i>12</i>	<i>20</i>	<i>5</i>	<i>37</i>		<i>1350</i>	<i>150</i>	<i>1500</i>
<i>Jesse Goben</i>		<i>P1- W² NW⁴</i>	<i>12</i>	<i>20</i>	<i>5</i>	<i>27</i>		<i>1000</i>		<i>1000</i>
<i>Robt J. Davidson Jr</i>		<i>"P1- W² NW⁴</i>	<i>12</i>	<i>20</i>	<i>5</i>	<i>14</i>		<i>540</i>	<i>150</i>	<i>690</i>

Section No. 12.

Congressional Township, No. 20. R. 5.

SCALE:—Forty rods to an inch, or ten rods to a space, Congress Land, which is one mile square for a Section.

Number of acres in this Section, according to the UNITED STATES SURVEY, 622.03



Montgomery County, Indiana, 190 .

Assessor's Plat-Book for Coal Creek Township, No. 20

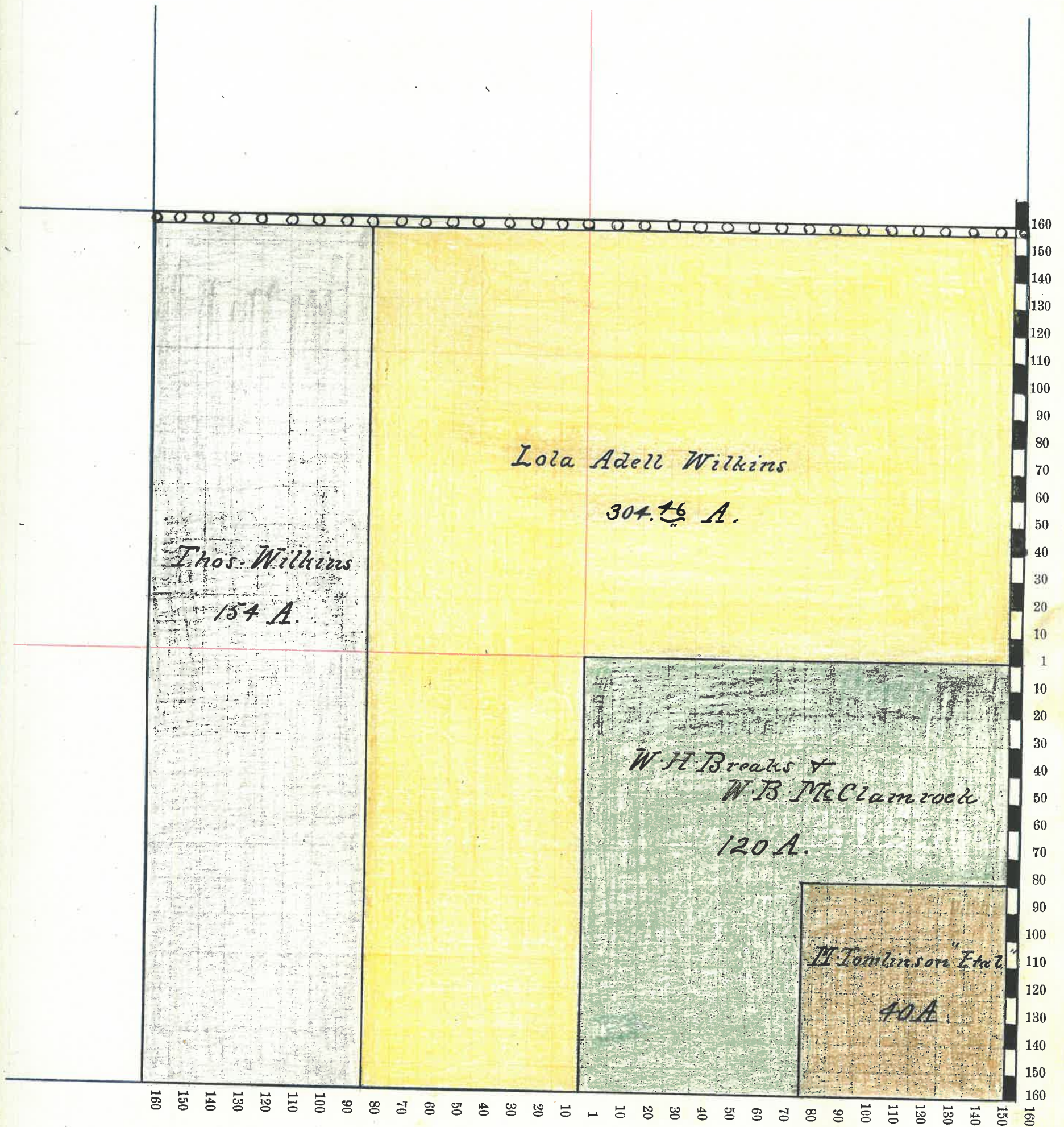
NAMES OF OWNERS	Number on Plat	DESCRIPTION	Section	Township	Range	Acres	Hundredths	Value of Land,	Value of Improve-ments,	Value of Lands and Improvements
Thos Wilkins		Pt. W ² W ²	13	20	6	154		6100	400	6500
Lola Adell Wilkins		Pt-	13	20	5	304	4612	800	400	13200
W. A. Breaks + W. B. McClawrock		Pt. Q ²⁴	13	20	5	120		4500		4500
M. Tomlinson "Etal"		Q ²⁴ Q ²⁴	13	20	6	40		1450	400	1850

Section No. 13,

Congressional Township, No. 20, R. 5.

SCALE:—Forty rods to an inch, or ten rods to a space, Congress Land, which is one mile square for a Section.

Number of acres in this Section, according to the UNITED STATES SURVEY, 618.76



Montgomery County, Indiana, 190 .

Assessor's Plat-Book for Coal Creek Township, No. 20

NAMES OF OWNERS	Number on Plat	DESCRIPTION	Section	Township	Range	Acres	Hundredths	Value of Land,	Value of Improve-	Value of Lands and
									ments,	Improvements
Edgar L. & Jessie L. Jones		20 ² NW ⁴ NW ⁴	12	20	5	20		740		740
Thos. M. Cook		P1- 20 ² SW⁴	14	20	5	148.50	5000	500		5500
J. H. Dick		P1- —	14	20	5	119.50	4700	800		5500
Thos. Wilkins		P1- E ² E ²	14	20	5	162	6070	600		6670
Geo. W. Jones		P1- R ²	14	20	5	108	4050	260		4300
Geo. E. Marsheller		P1- R ² NW ⁴	14	20	5	84	3360	900		4260

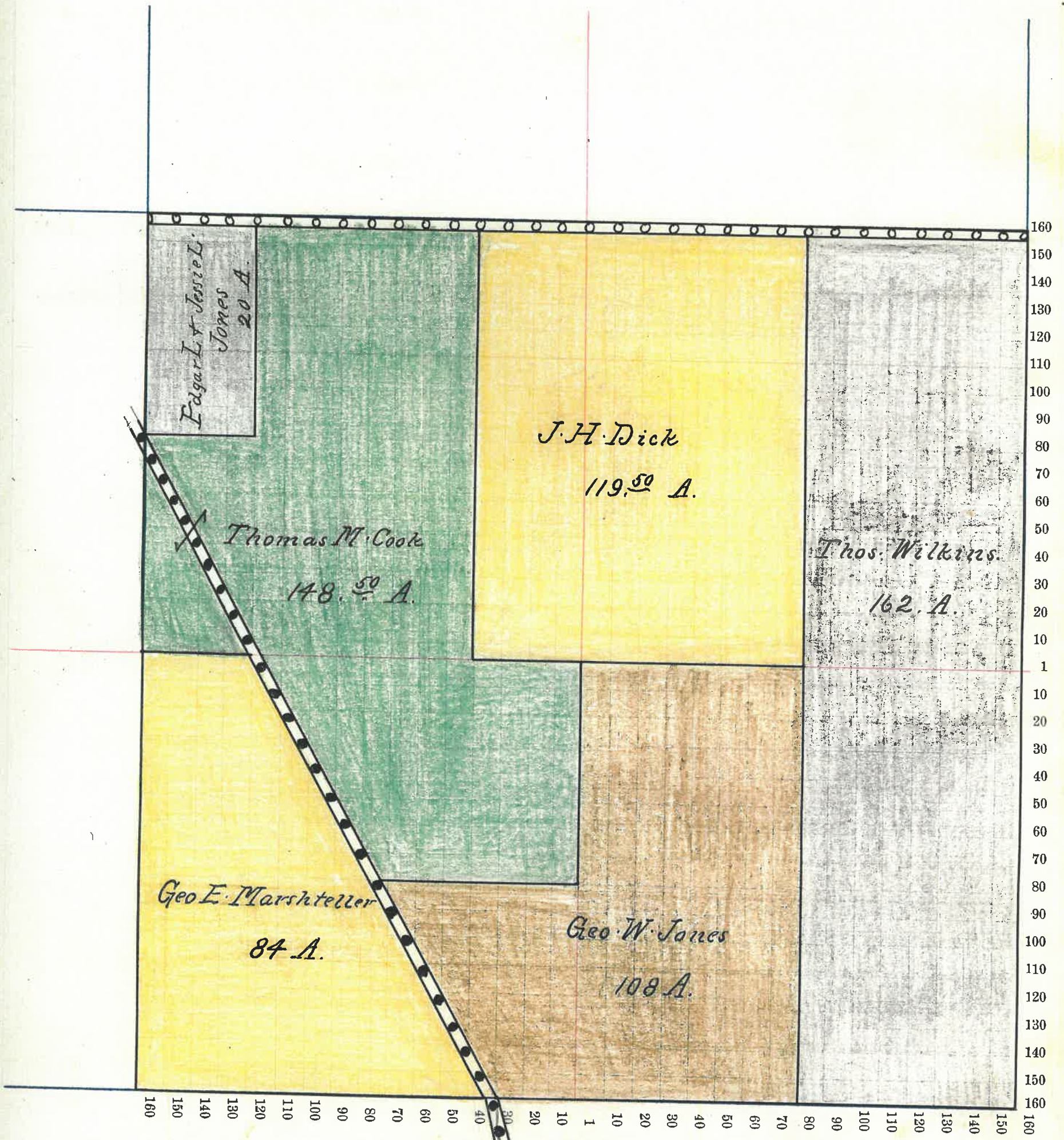
641

Section No. 14.

Congressional Township, No. 20 R. 5

SCALE:—Forty rods to an inch, or ten rods to a space, Congress Land, which is one mile square for a Section.

Number of acres in this Section, according to the UNITED STATES SURVEY, 642.



30

Montgomery County, Indiana, 190

Assessor's Plat-Book for Coal Creek Township, No. 20


NAMES OF OWNERS	Number on Plat	DESCRIPTION	Section	Township	Range	Acres	Hundredths	Value of Land,	Value of Improve-ments,	Value of Lands and Improvements
Lou Emma Alexander		NW ⁴	15	20	5	160		6400	100	6500
Edward J. McBria		P1- N ² 4	15	20	5	14 27		550		550
Edward L. Jones		P1- N ² 4	15	20	5	45 73		1650	300	1950
Thos M. Cook		Q ² 4 N ² 4	15	20	5	40		1550		1550
Geo W. & Fannie Ebrite		N ² Q ² 4	15	20	5	80		3100	100	3200
Geo C. Marsheller		P1- Q ²	15	20	5	180		7200		7200
Richard J. Thomas		P1- Q ² Q ²	15	20	5	120		4800		4800

Section No. 15.

Congressional Township, No. 20. R. 5.

SCALE:—Forty rods to an inch, or ten rods to a space, Congress Land, which is one mile square for a Section.

Number of acres in this Section, according to the UNITED STATES SURVEY, 640.



Montgomery County, Indiana, 190 .

Assessor's Plat-Book for *Calhoun* Township, No. *20*

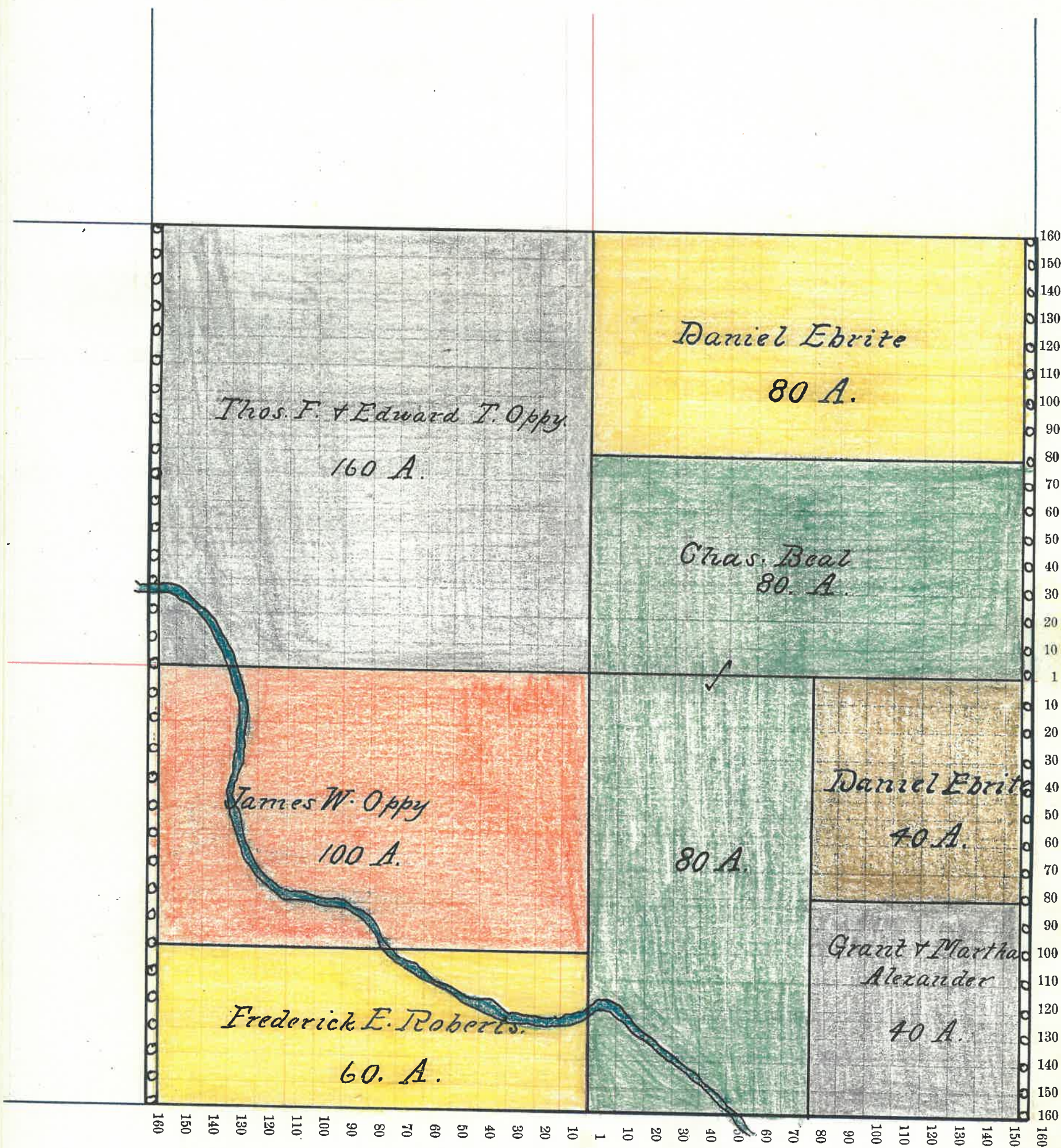
NAMES OF OWNERS	Number on Plat	DESCRIPTION	Section	Township	Range	Acres	Hundredths	Value of Land,	Value of Improve-ments,	Value of Lands and Improvements
<i>Samuel Ebrite</i>		<i>P1- E 2</i>	<i>16</i>	<i>20</i>	<i>5</i>	<i>120</i>		<i>4700</i>	<i>700</i>	<i>5200</i>
<i>Chas Beal</i>		<i>P1- E 2</i>	<i>16</i>	<i>20</i>	<i>5</i>	<i>160</i>		<i>6200</i>	<i>100</i>	<i>6300</i>
<i>Thos H + Edward J. Oppy</i>		<i>N W 4</i>	<i>16</i>	<i>20</i>	<i>5</i>	<i>160</i>		<i>6300</i>	<i>150</i>	<i>6450</i>
<i>Grant + Martha Alexander</i>		<i>SE 4 NE 4</i>	<i>16</i>	<i>20</i>	<i>5</i>	<i>40</i>		<i>1500</i>	<i>200</i>	<i>1700</i>
<i>James H. Oppy</i>		<i>P1- W 2</i>	<i>16</i>	<i>20</i>	<i>5</i>	<i>100</i>		<i>3800</i>	<i>400</i>	<i>4200</i>
<i>Frederick E. Roberts</i>		<i>P1- Q W 4</i>	<i>16</i>	<i>20</i>	<i>5</i>	<i>60</i>		<i>2200</i>	<i>200</i>	<i>2400</i>

Section No. 16.

Congressional Township, No. 20. R. 5.

SCALE:—Forty rods to an inch, or ten rods to a space, Congress Land, which is one mile square for a Section.

Number of acres in this Section, according to the UNITED STATES SURVEY, 640.



Montgomery County, Indiana, 190 .

Assessor's Plat-Book for Coal Creek Township, No. 20

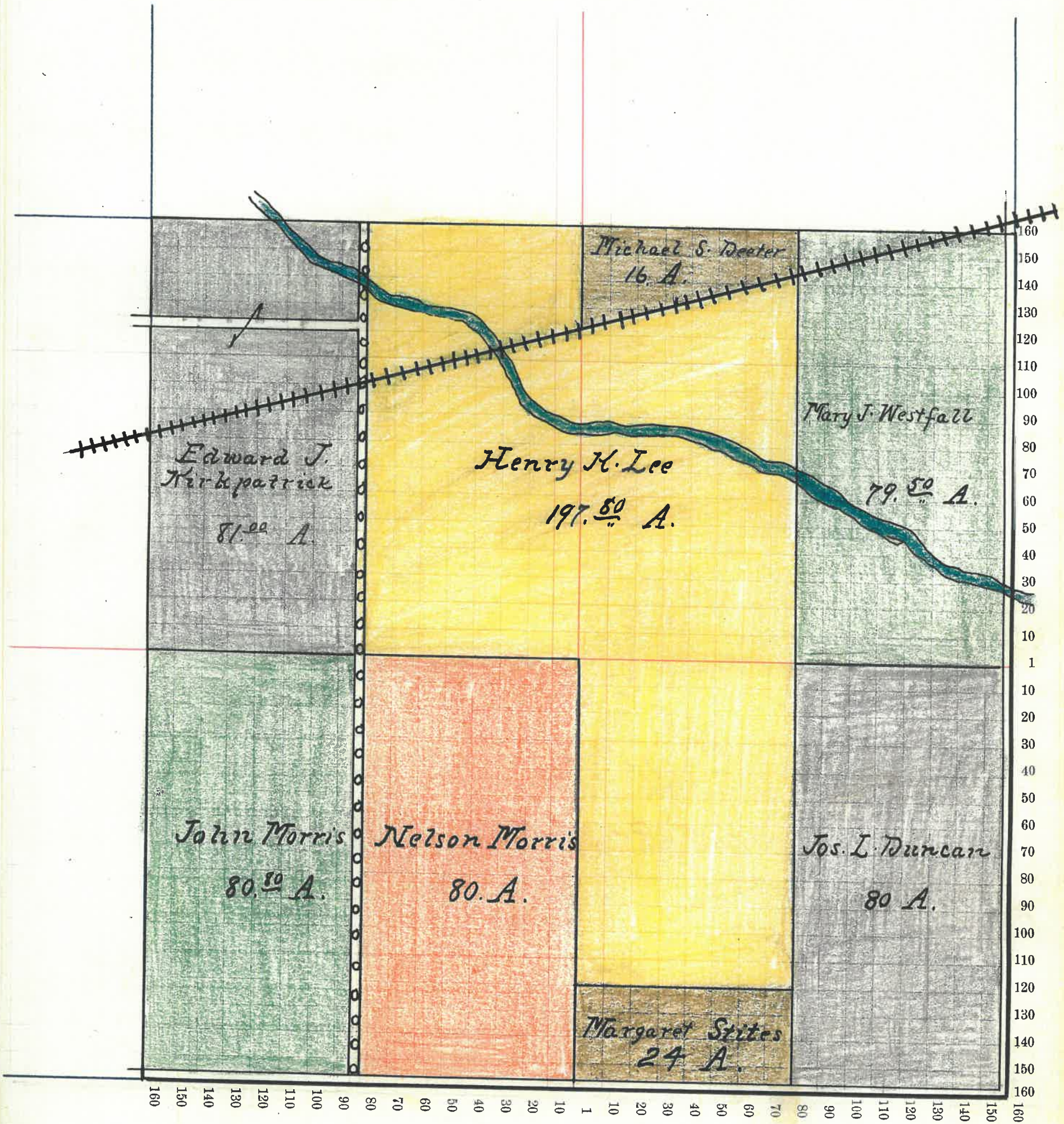
NAMES OF OWNERS	Number on Plat	DESCRIPTION	Section	Township	Range	Acres	Hundredths	Value of Land,	Value of Improve-ments,	Value of Lands and Improvements
Edward J. Kirkpatrick		P1- NW 4	17	20	5	87	40	2400	150	2550
Michael S. Deeter		P1- W 2 NW 4	17	20	5	16		570		570
Henry K. Lee		P1- —	17	20	5	197	80	7400	300	7700
Joe. L. Duncan		E 2 NE 4	17	20	5	80		3070	280	3250
Margaret Stites		P1- W 2 NE 4	17	20	5	24		830		830
Nelson Morris		E 2 SW 4	17	20	5	80		3070	50	3050
John Morris		W 2 SW 4	17	20	5	80	80	2590	630	3140

Section No. 17

Congressional Township, No. 20. R. 5.

SCALE:—Forty rods to an inch, or ten rods to a space, Congress Land, which is one mile square for a Section.

Number of acres in this Section, according to the UNITED STATES SURVEY, 640.10 A.



Montgomery County, Indiana, 190 .

Assessor's Plat-Book for Coal Creek Township, No. 20


NAMES OF OWNERS	Number on Plat	DESCRIPTION	Section	Township	Range	Acres	Hundredths	Value of Land,	Value of Improve-ments,	Value of Lands and Improvements
Jacob Fulwider		Pr NW ⁴	18	20	5	54	91	2000	450	2450
Wm L. & Clara Swain		Pr NE ⁴	18	20	5	35		1300	610	1900
James R. Dewey		Pr NW ⁴ NE ⁴	18	20	5	5		200	200	400
Abner Dazey		E ² NE ⁴	18	20	5	80	46	2800	200	3000
U. W. Dazey		Pr Q ²	18	20	5	61	45	1950	350	2300
Walt Hamilton		Pr NW ⁴	18	20	5	83	18	2800		2800
Joseph Clarkson		Pr Q ² E ⁴	18	20	5	20		700		700
Henry Dazey		Pr E ² Q ² E ⁴	18	20	5	60		1700	100	1800
Robert Armfield		Pr W ² Q ² E ⁴	18	20	5	64	39	2000	300	2300
Minnie Dorn		Pr SW ⁴	18	20	5	14	77	300	100	400
David W. Dazey		Pr Q ² W ⁴	18	20	5	13	04	390		390
Stephen Ross		Pr Q ² W ⁴	18	20	5	59	39	1450	150	1600
W. W. Swank		Pr E ² Q ² W ⁴	18	20	5	10		250		250
John & Cynthia Harper		Pr E ² Q ² E ⁴	18	20	5	10		250	100	350

Section No. 18

Congressional Township, No. 20 R. 5

SCALE:—Forty rods to an inch, or ten rods to a space, Congress Land, which is one mile square for a Section.

Number of acres in this Section, according to the UNITED STATES SURVEY, 586.53 A.



Montgomery County, Indiana, 190

Assessor's Plat-Book for Coal Creek Township, No. 20

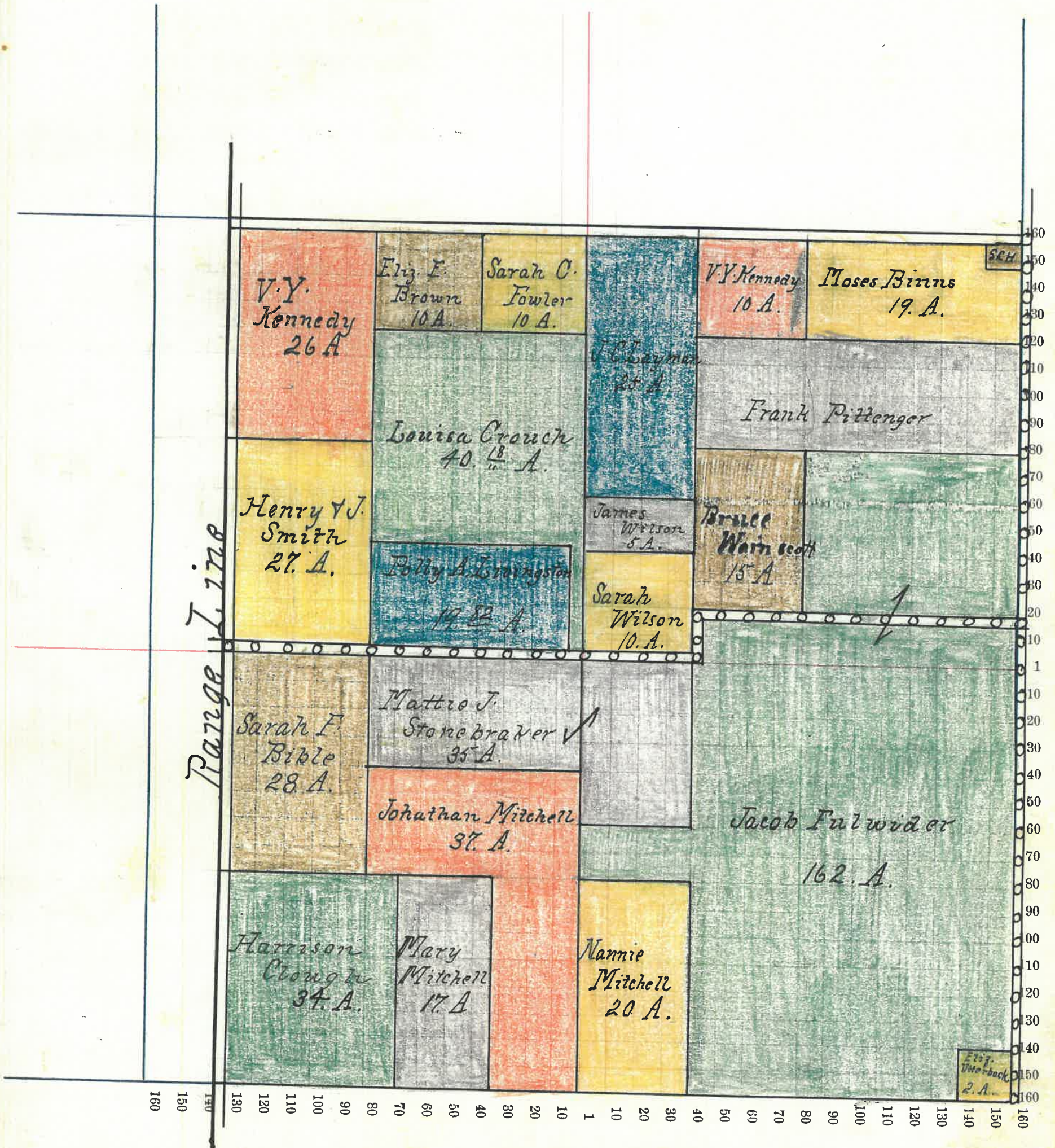
NAMES OF OWNERS	Number on Plat	DESCRIPTION	Section	Township	Range	Acre	Hundredths	Value of Land,	Value of Improve-	Value of Lands and
								ments,	Improvements	
N. Y. Kennedy		Pt- N ²	1920	5	36	75	950	50	1000	
Eliza F. Brown		N ^W 4 N ^E 4 N ^W 4	1920	5	10		250	20	270	
Sarah C. Fowler		N ^E 4 N ^W 4 N ^W 4	1920	5	10		250	20	270	
Henry J. Smith		Pt- W ² N ^W 4	1920	5	27	36	850	50	900	
Louisa Crouch		Pt- N ^W 4	1920	5	40	18	1200	150	1350	
Polly A. Livingston		Pt- Q ^E 4 N ^W 4	1920	5	19	82	600	200	800	
J. C. Layman		W ² N ^W 4 N ^E 4	1920	5	25		700	50	750	
James Wilson		Pt- N ² 4	1920	5	5	1	150		150	
Sarah Wilson		Pt- W ² N ^E 4	1920	5	10		300	150	450	
Bruce Wainwright		Pt- W ² N ^E 4	1920	5	15		430	20	450	
Frank Pittinger		Pt- E ² N ^E 4	1920	5	30		900	100	1000	
Moses Rims		N ² N ^E 4 N ^E 4	1920	5	19		570		570	
Jacob Fulwider		Pt- E ²	1920	5	162		5200	400	5600	
Sarah F. Bible		Pt- W ² Q ^W 4	1920	5	28		680	50	730	
Mattie J. Stonebraker		Pt- Q ²	1920	5	35		870	50	920	
Jonathan Mitchell		Pt- S ^W 4	1920	5	37		920	250	1170	
Harrison Clough		Pt- S ^W 4	1920	5	34		1000	50	1050	
Mary Mitchell		Pt- E ² Q ^E 4 S ^W 4	1920	5	17		450	100	550	
Nannie Mitchell		W ² S ^W 4 S ^E 4	1920	5	20		500		500	
Eliz. Utterback		Pt- E ² Q ^E 4	1920	5	2		600	100	1600	

Section No. 19

Congressional Township, No. 20 R. 5

SCALE:—Forty rods to an inch, or ten rods to a space, Congress Land, which is one mile square for a Section.

Number of acres in this Section, according to the UNITED STATES SURVEY, 582.



Montgomery County, Indiana, 190 .

Assessor's Plat-Book for Coal Creek Township, No. 20.

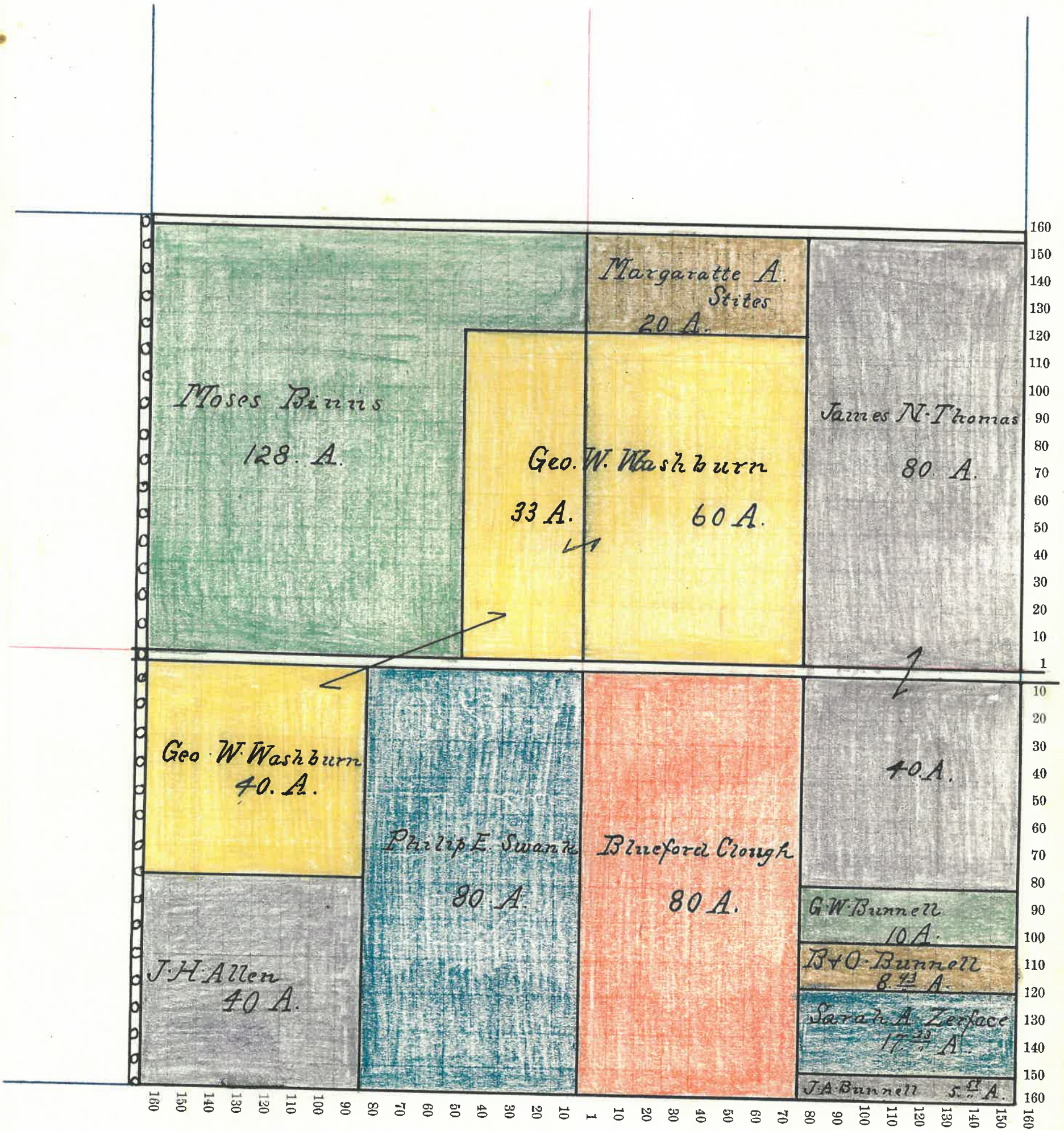
NAMES OF OWNERS	Number on Plat	DESCRIPTION	Section	Township	Range	Acres	Hundredths	Value of Land,	Value of Improve-	Value of Lands and
									ments,	Improvements
Moses Bims		Pt NW ⁴	20	20	5	128		3950	450	4400
Margaret Stites		Pt W ² NE ⁴	20	20	5	20		700	50	750
James N. Thomas		Pt E ² E ²	20	20	5	120		4100	50	4150
Geo. W. Washburn		Pt	20	20	5	133		4850	300	6750
J. H. Allen		QW ⁴ SW ⁴	20	20	5	40		1250	100	1350
Philip E. Swank		E ² QW ⁴	20	20	5	80		2550	100	2650
Blueford Clough		W ² QE ⁴	20	20	5	80		2500	200	2700
Geo. W. Bunnell		Pt QE ⁴	20	20	5	10		320		320
B + C. Bunnell		Pt E ² QE ⁴	20	20	5	8 43		250	100	350
Sarah A. Gerface		Pt Q ² E ⁴	20	20	5	17 23		530	100	630
J. A. Bunnell		Pt Q ² E ⁴	20	20	5	5 57		150		150

Section No. 20

Congressional Township, No. 20 R. 5

SCALE:—Forty rods to an inch, or ten rods to a space, Congress Land, which is one mile square for a Section.

Number of acres in this Section, according to the UNITED STATES SURVEY, 642.23



Montgomery County, Indiana, 190 .

Assessor's Plat-Book for Coal Creek Township, No. 20

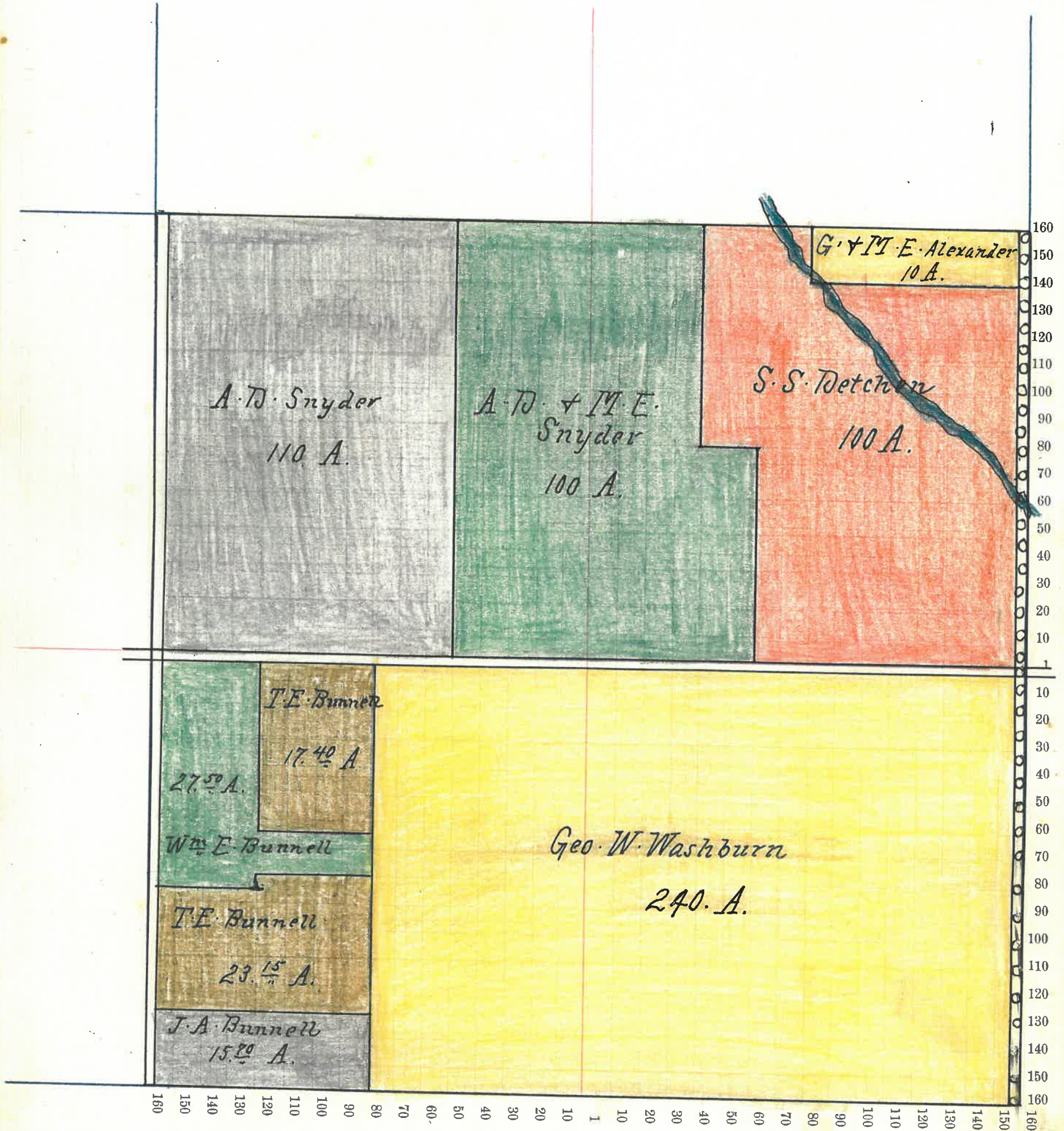
NAMES OF OWNERS	Number on Plat	DESCRIPTION	Section	Township	Range	Aces	Hundredths	Value of Land,	Value of Improve-	Value of Lands and
									ments,	Improvements
A. D. Snyder		P1- NW 4	21	20	5	110		3950		3950
A. D. & M. E. Snyder		P1- N 2	21	20	5	100		3600		3600
S. S. Detchon		P1- N 2 4	21	20	5	100		3400		3400
G. & M. E. Alexander		P1- N 2 4	21	20	5	10		380		380
Geo W. Washburn		P1- R 2	21	20	5	240		9000		9000
D. E. Bunnell		P1- R 2 W 4	21	20	5	40 55		1300	50	1350
Wm E. Bunnell		P1- 20 2 R W 4	21	20	5	27 50		800	150	1000
J. A. Bunnell		P1- 20 2 R W 4	21	20	5	15 70		500		500

Section No. 21

Congressional Township, No. 20 R. 5

SCALE:—Forty rods to an inch, or ten rods to a space, Congress Land, which is one mile square for a Section.

Number of acres in this Section, according to the UNITED STATES SURVEY, 643.75 A.



Montgomery County, Indiana, 190 .

Assessor's Plat-Book for Coal Creek Township, No. 20

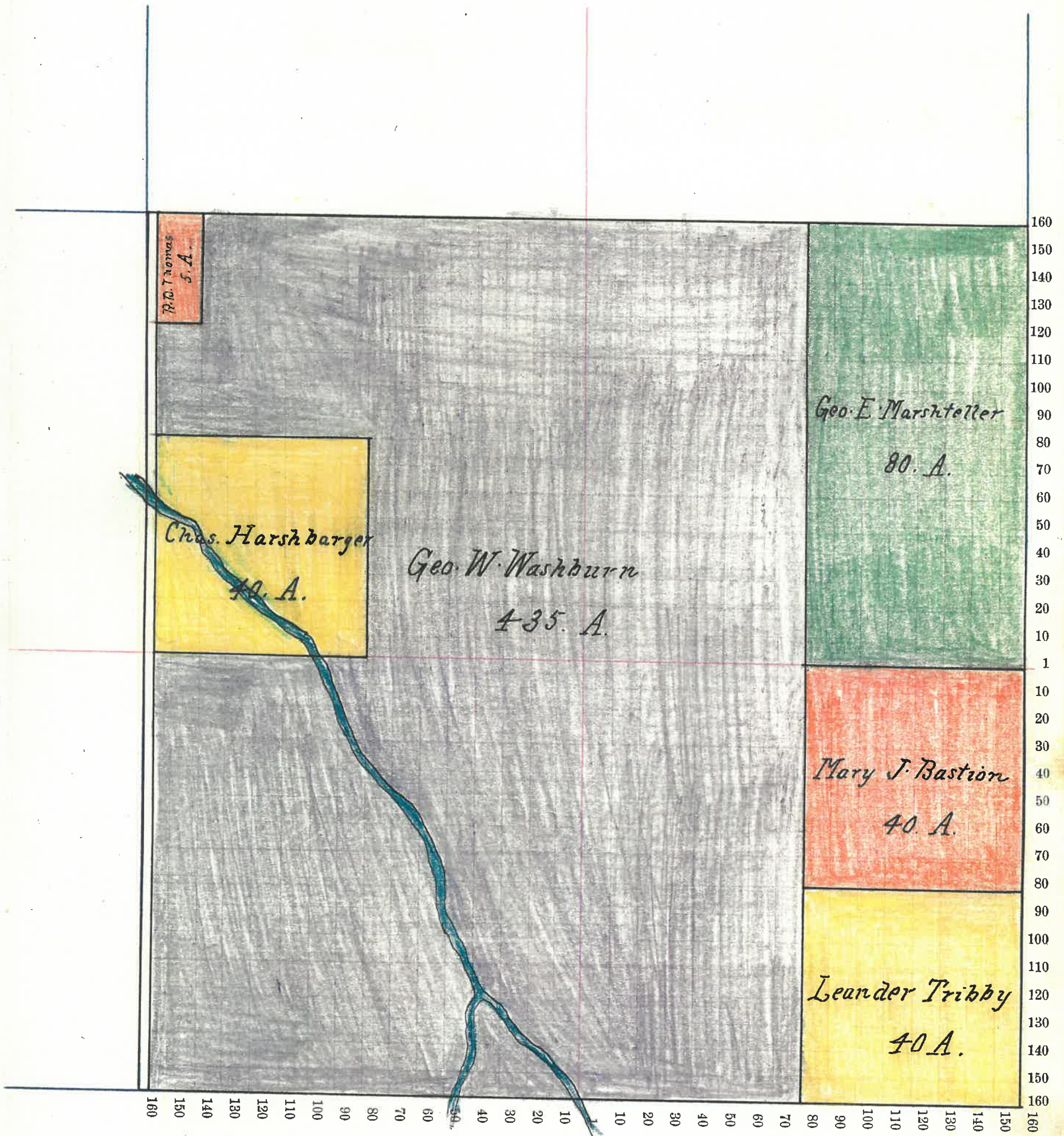
NAMES OF OWNERS	Number on Plat	DESCRIPTION	Section	Township	Range	Acres	Hundredths	Value of Land,	Value of Improve-ments,	Value of Lands and Improvements
Richard D. Thomas		P1-NW ⁴ NW ⁴	22	20	5	5		200	700	900
Chas. Harshbarger		Q ^W NW ⁴	22	20	5	40		1500		1500
Geo. W. Washburn		P1→	22	20	5	435		16500	450	16950
Geo. E. Marshteller		E ² NE ⁴	22	20	5	80		3200		3200
Mary J. Bastion		NE ⁴ SE ⁴	22	20	5	40		1400	150	1550
Leander Tribby		Q ^E SE ⁴	22	20	5	40		1400	200	1600

Section No. 22

Congressional Township, No. 20 R. 5

SCALE:—Forty rods to an inch, or ten rods to a space, Congress Land, which is one mile square for a Section.

Number of acres in this Section, according to the UNITED STATES SURVEY, 640. A.



Montgomery County, Indiana, 190 .

Assessor's Plat-Book for Coal Creek Township, No. 20

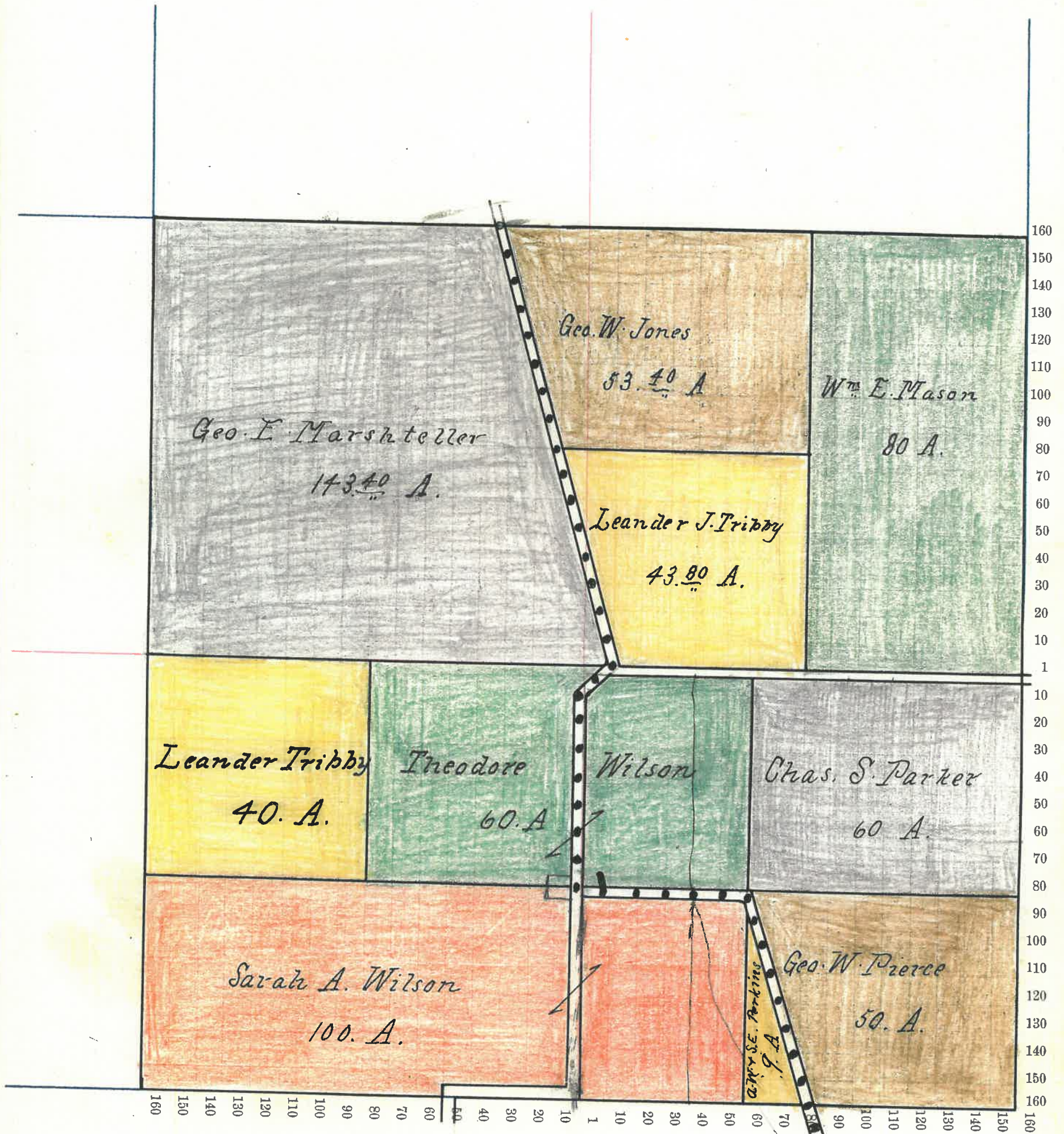
NAMES OF OWNERS	Number on Plat	DESCRIPTION	Section	Township	Range	Acres	Hundredths	Value of Land,	Value of Improve-	Value of Lands and
								ments,	Improvements	
Geo. E. Marsheller		P1- N ^w 4	23	20	5	143	40	5730		5730
Geo W. Jones		P1- N ²	23	20	5	53	40	1950		1950
Wm E. Mason		E ² N ^e 4	23	20	5	80		2800	200	3000
Leander J. Tribby		P1-	23	20	5	83	80	2600	500	3100
Chas. S. Parker		P1- Q ² 4	23	20	5	60		2000	200	2200
Theodore Wilson		P1- Q ²	23	20	5	60		2150	400	2550
Geo. W. Pierce		P1- Q ² Q ² 4	23	20	5	50		1700	450	2150
Sarah A. Wilson		P1- Q ²	23	20	5	100		3500	350	3850
A. W. & S. E. Perkins		P1- 20 ² Q ² 4	23	20	5	9		320	400	720

Section No. 23

Congressional Township, No. 20 R. 5

SCALE:—Forty rods to an inch, or ten rods to a space, Congress Land, which is one mile square for a Section.

Number of acres in this Section, according to the UNITED STATES SURVEY, 639.60 A



Montgomery County, Indiana, 190 .

Assessor's Plat-Book for Coal Creek Township, No. 20

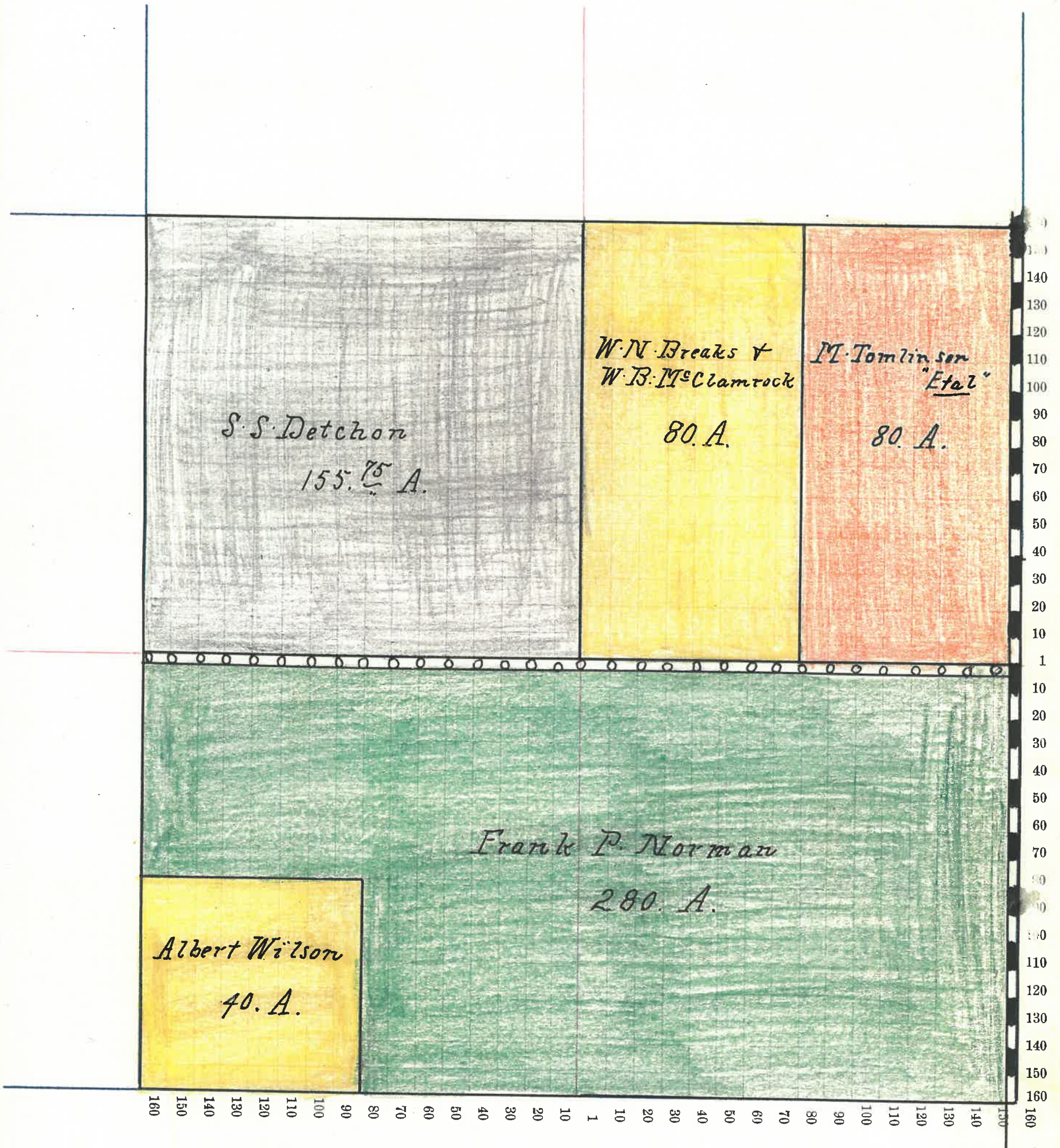
NAMES OF OWNERS	Number on Plat	DESCRIPTION	Section	Township	Range	Acres	Hundredths	Value of Land,	Value of Improve-	Value of Lands and
								ments,	Improvements	
S. S. Detchon		Pt NW ⁴	24	20	5	155.75	5700	450	6150	
W. N. Breaks & W. B. McClanrock		20 ² R ² ⁴	24	20	5	80	3000		3000	
M. Tomlinson "Etal"		E ⁷ N ² ⁴	24	20	5	80	2720		2720	
Frank P. Norman		Pt R ²	24	20	5	280	10000	700	10700	
Albert Wilson		R ^W ⁴ R ^W ⁴	24	20	5	40	1400		1400	

Section No. 24.

Congressional Township, No. 20 R. 5

SCALE:—Forty rods to an inch, or ten rods to a space, Congress Land, which is one mile square for a Section.

Number of acres in this Section, according to the UNITED STATES SURVEY, 635.75 A.



Montgomery County, Indiana, 190 .

Assessor's Plat-Book for Coal Creek Township, No. 20

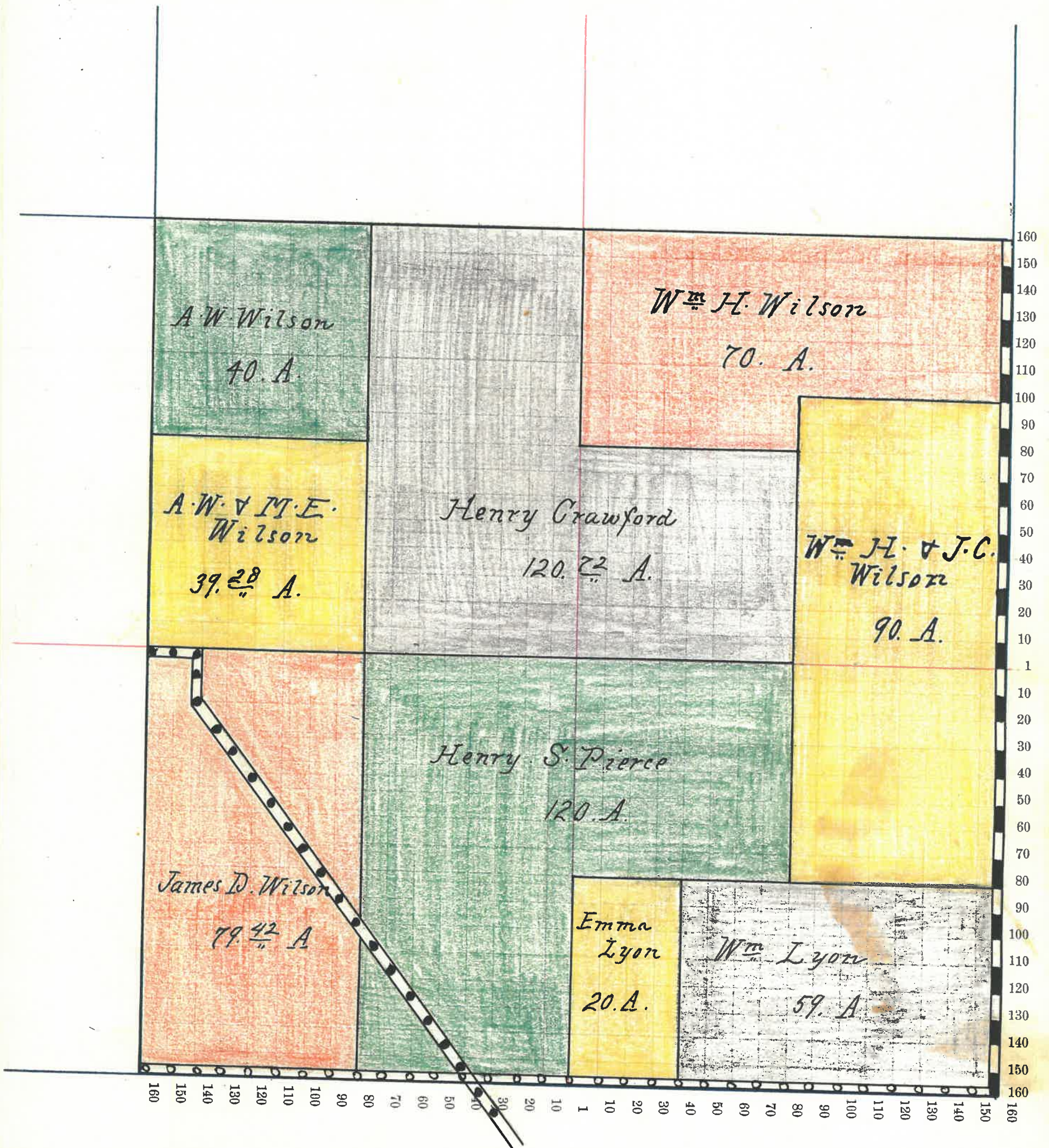
NAMES OF OWNERS	Number on Plat	DESCRIPTION	Section	Township	Range	Aeres	Hundredths	Value of Land,	Value of Improve-	Value of Lands and
									ments,	Improvements
A. W. Wilson		NW ⁴ NW ⁴	26	20	5	40		1400		1400
A. W. & M. E. Wilson		Q ² NW ⁴	25	20	5	39.28		1400	700	2100
Henry Crawford		P ¹ N ²	2	25	20	5	120.72	3700	250	3950
Wm H Wilson		P ¹ NE ⁴	25	20	5	70		2250	200	2450
Wm H & J. C. Wilson		P ¹ E ² E ²	25	20	5	90		2500	600	3400
James S. Wilson		E ² Q ¹ NW ⁴	25	20	5	79.42		2700	1300	4000
Henry S. Pierce		P ¹ Q ²	25	20	5	120		3700	600	4300
Emma Lyon		W ² Q ¹ NE ⁴ Q ² E ⁴	25	20	5	20		600		600
Wm Lyon		P ¹ Q ² Q ² E ⁴	25	20	5	59		1700	350	2050

Section No. 25

Congressional Township, No. 20 R. 5

SCALE:—Forty rods to an inch, or ten rods to a space, Congress Land, which is one mile square for a Section.

Number of acres in this Section, according to the UNITED STATES SURVEY, 638.42 A.



Montgomery County, Indiana, 190 .

Assessor's Plat-Book for Coal Creek Township, No. 20

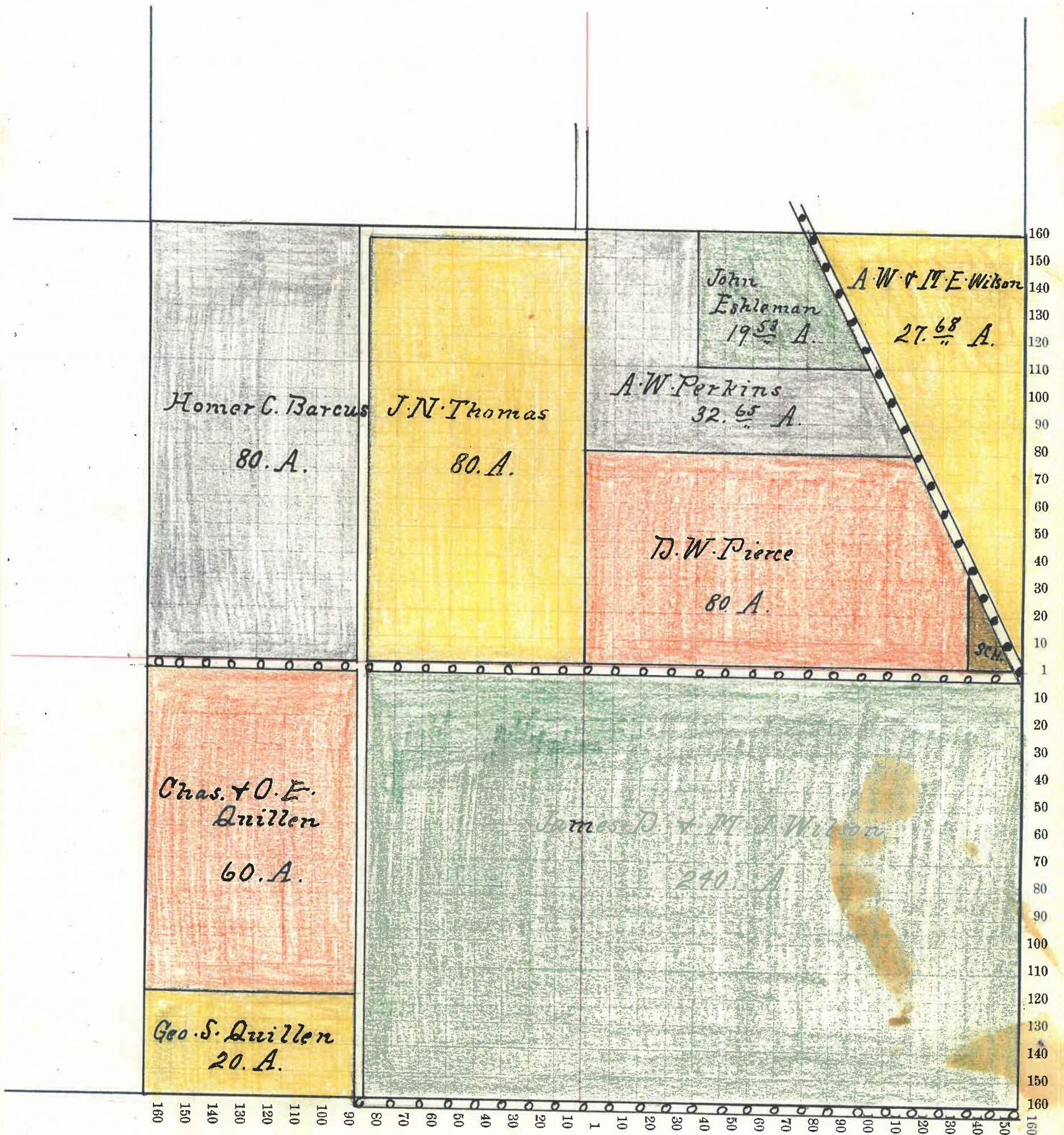
NAMES OF OWNERS	Number on Plat	DESCRIPTION	Section	Township	Range	Acres	Hundredths	Value of Land,	Value of Improve-ments,	Value of Lands and Improvements
Homer C. Barcus		W ² N ^W 4	26	20	5	80		2750	150	2900
James N. Thomas		Pt. N ^W 4	26	20	5	80		2750	450	3200
D. W. Pierce		Pt- N ^W 4	26	20	5	80		2640	460	3100
A. W. Perkins		Pt- N ^W 4	26	20	5	32.65		1100		1100
John Eshleman		Pt- N ^W 4	26	20	5	19.53		850	200	750
A. W. & M. E. Wilson		Pt E ² N ^W 4	26	20	5	27.68		950		950
Geo. D. & M. J. Wilson		Pt- Q ²	26	20	5	240		8300	400	8700
Chas & O. E. Miller		Pt Q ^W 4	26	20	5	60		2100		2100
Geo. S. Miller		Pt Q ^W 4	26	20	5	20		700	50	750

Section No. 26

Congressional Township, No. 20 R. 5

SCALE:—Forty rods to an inch, or ten rods to a space, Congress Land, which is one mile square for a Section.

Number of acres in this Section, according to the UNITED STATES SURVEY, 639.86 A.



Montgomery County, Indiana, 190 .

Assessor's Plat-Book for Coal Creek Township, No. 20

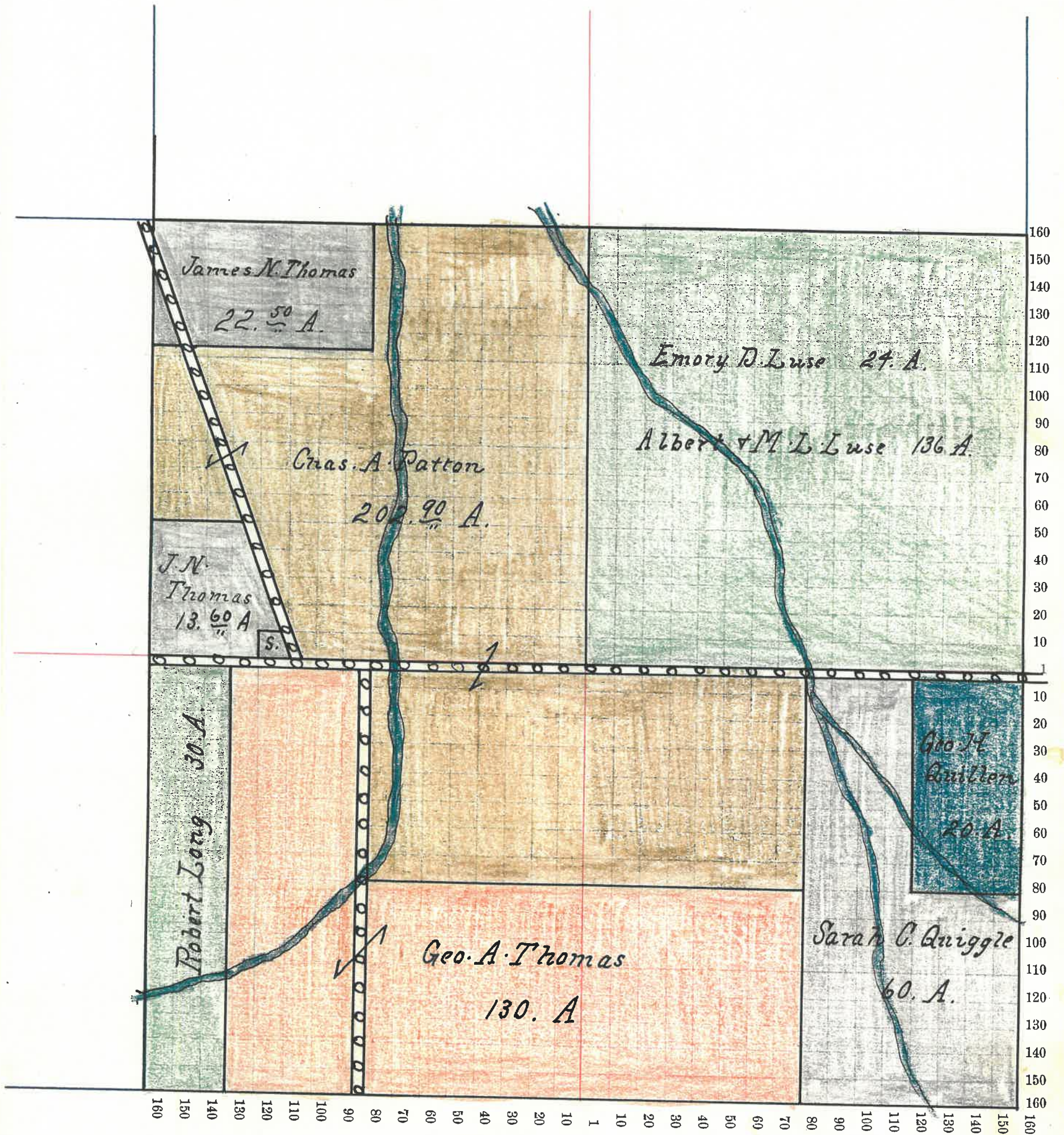
NAMES OF OWNERS	Number on Plat	DESCRIPTION	Section	Township	Range	Acres	Hundredths	Value of Land,	Value of Improve-ments,	Value of Lands and Improvements
James N. Thomas		Pt- NW ⁴	27	20	5	35	60	1220		1220
Chas A. Patton		Pt- N ¹	27	20	5	20	90	7270	1100	8370
Emory D Luse		Pt- NW ⁴	27	20	5	24		840		840
Albert & W. Luse		Pt- NW ⁴	27	20	5	136		4700	800	5500
Robert Long		Pt- W ² Q ^W ⁴	27	20	5	30		1050		1050
Geo. A. Thomas		Pt- N ²	27	20	5	130		4500	500	5000
Sarah C. Iniggle		Pt- E ² Q ^E ⁴	27	20	5	60		2040	500	2540
Geo. H. Miller		E ² NW ⁴ Q ^E ⁴	27	20	5	20		700		700

Section No. 27

Congressional Township, No. 20 R. 5

SCALE:—Forty rods to an inch, or ten rods to a space, Congress Land, which is one mile square for a Section.

Number of acres in this Section, according to the UNITED STATES SURVEY, 670. A.



Montgomery County, Indiana, 190

Assessor's Plat-Book for Coal Creek Township, No. 20

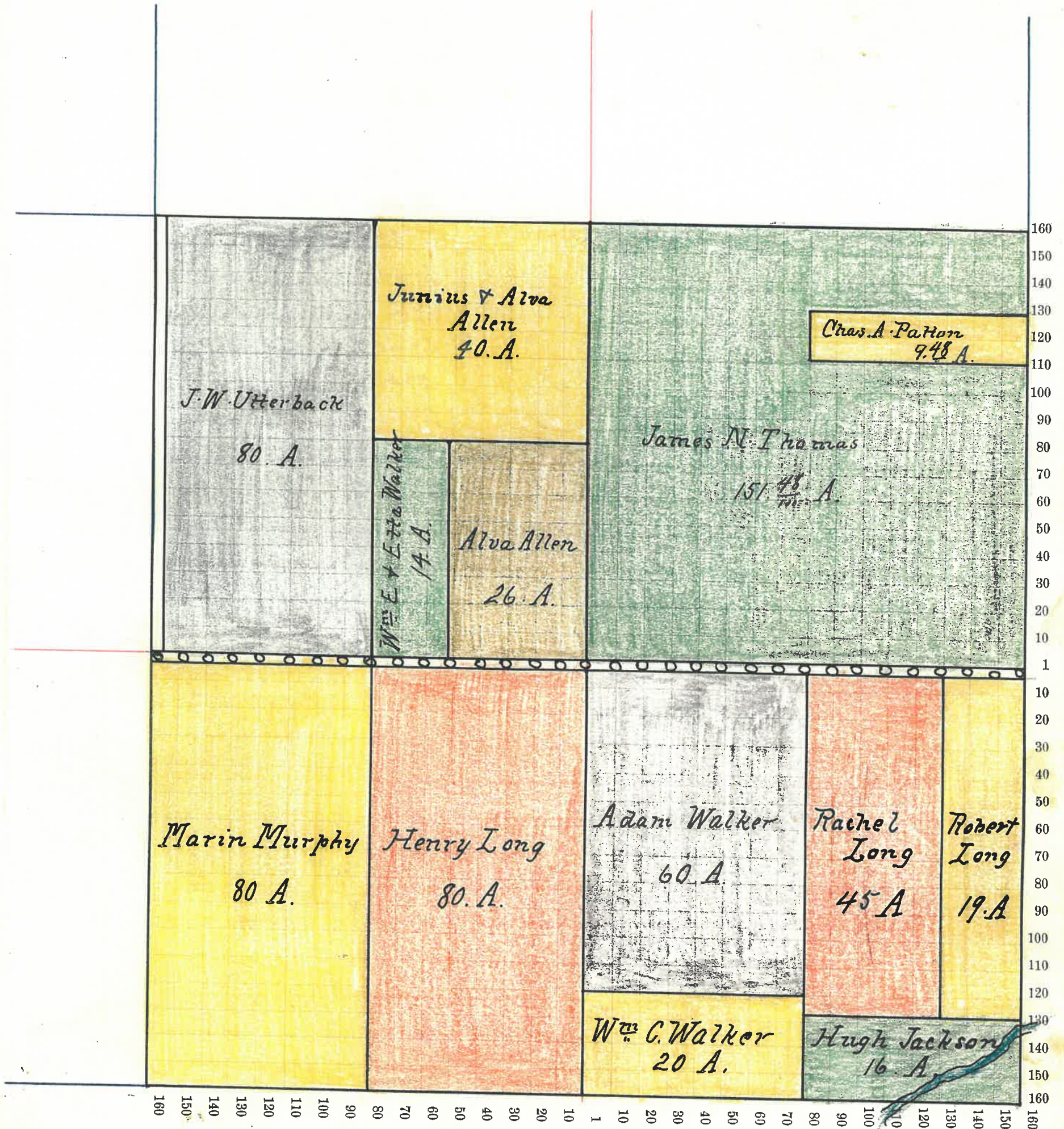
NAMES OF OWNERS	Number on Plat	DESCRIPTION	Section	Township	Range	Acres	Hundredths	Value of Land,	Value of Improve-	Value of Lands and
									ments,	Improvements
J. W. Utterback		20 ² NW ⁴	28	20	5	80		2750	600	3350
Junius & Alva Allen		N ²⁴ NW ⁴	28	20	5	40		1350		1350
Wm E. & Etta Walker		Pt- Q ²⁴ NW ⁴	28	20	5	14		450	100	550
Alva Allen		Pt Q ²⁴ NW ⁴	28	20	5	26		800	600	1400
James N. Thomas		Pt N ²⁴	28	20	5	15 1/4		5280	600	5880
Chas A. Patton		Pt- N ²⁴ N ²⁴	28	20	5	9 1/4		320		320
Robert Long		Pt- Q ²⁴	28	20	5	19		650		650
Rachel Long		Pt- E ² Q ²⁴	28	20	5	45		1500	400	1900
Hugh Jackson		Pt E ² Q ²⁴	28	20	5	16		550	100	650
Adam Walker		Pt- 20 ² Q ²⁴	28	20	5	60		2100	500	2600
Wm E Walker		Q ²⁴ Q ²⁴ NW ⁴ Q ²⁴	28	20	5	20		650		650
Henry Long		E ² Q ²⁴	28	20	5	80		2480	450	2930
Martin Murphy		20 ² Q ²⁴	28	20	5	80		2800	500	3300

Section No. 28

Congressional Township, No. 20 R. 5

SCALE:—Forty rods to an inch, or ten rods to a space, Congress Land, which is one mile square for a Section.

Number of acres in this Section, according to the UNITED STATES SURVEY, 640.98 A



Montgomery County, Indiana, 190 .

Assessor's Plat-Book for Coal Creek Township, No. 20

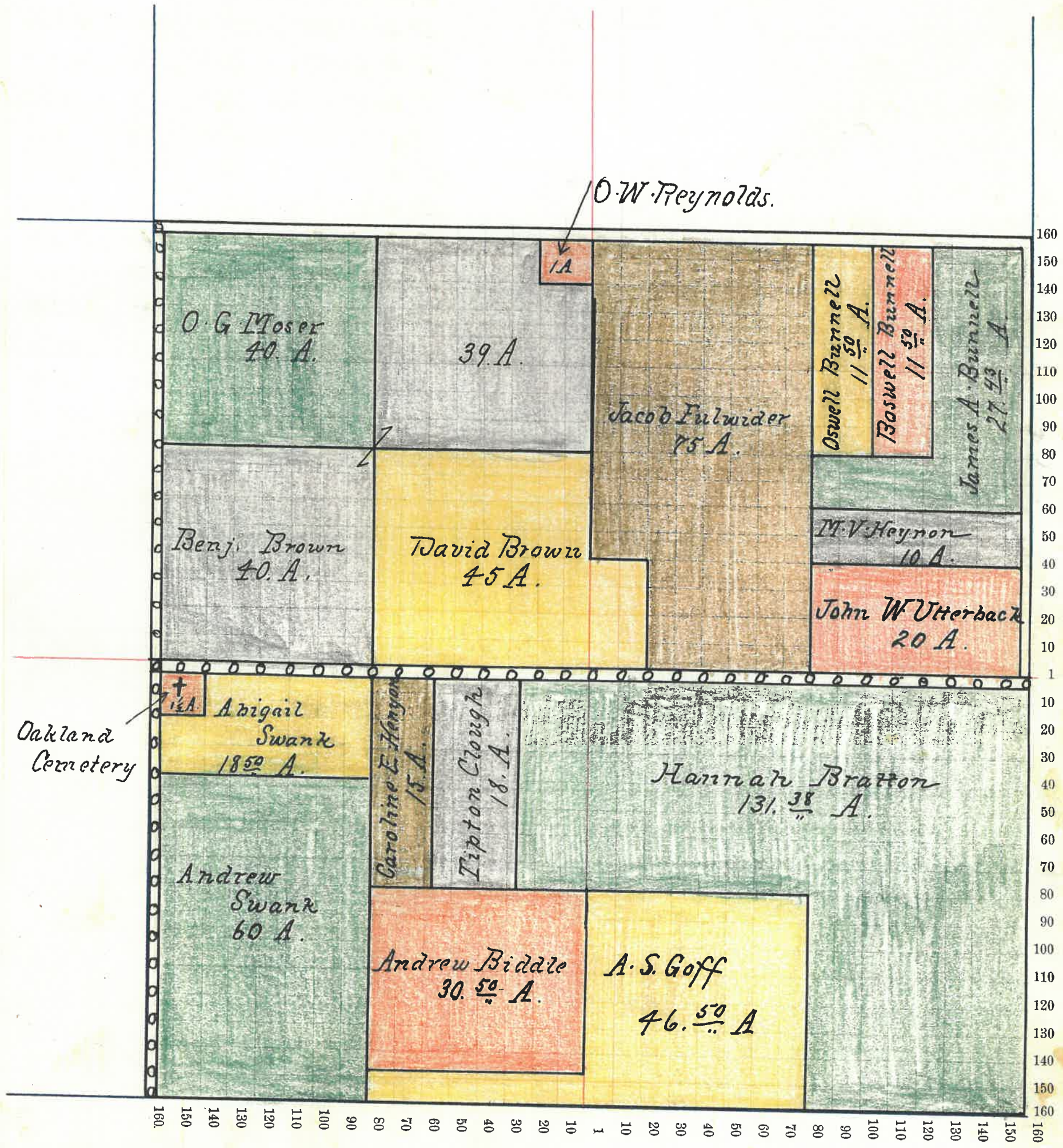
NAMES OF OWNERS	Number on Plat	DESCRIPTION	Section			Value of Land,	Value of Improve-ments,	Value of Lands and Improvements	
			Section	Township	Range				
✓ O. G. Moser		NW ⁴ NW ⁴	29	20	5	40	1100	500	1600
✓ Benj. Brown		P1- NW ⁴	29	20	5	79	2400	300	2700
✓ David Brown		P1- N ²	29	20	5	45	1450	350	1800
✓ Jacob Fulwider		P1- W ² NW ⁴	29	20	5	75	2250	200	2450
✓ J. W. Utterback		P1- E ² NW ⁴	29	20	5	20	700		700
✓ M. V. Kenyon		P1- E ² NW ⁴	29	20	5	10 27	320	50	370
✓ Jas. A. Bunnell		P1- N ⁴	29	20	5	27 43	800	50	850
✓ Roswell Bunnell		P1- E ² NW ⁴	29	20	5	11 50	350		350
✓ Oswell Bunnell		P1- E ² NW ⁴	29	20	5	11 50	350		350
✓ O. W. Reynolds		P1- NW ⁴ NW ⁴	29	20	5	1	30	50	80
✓ Abigail Swank		P1- W ² SW ⁴	29	20	5	18 50	520		520
✓ Andrew Swank		P1- W ² SW ⁴	29	20	5	60	1800	250	2050
✓ Andrew Biddle		P1- E ² NW ⁴	29	20	5	30 50	900	100	1000
✓ Caroline E. Kenyon		P1- E ² SW ⁴	29	20	5	15	450	50	500
✓ Dipton Clough		P1- E ² SW ⁴	29	20	5	18	530	100	630
✓ A. S. Goff		P1- Q ²	29	20	5	46 50	1380		1380
✓ Hannah Patton		P1- Q ²	29	20	5	131 38	4260	600	4860

Section No. 29

Congressional Township, No. 20 R. 5

SCALE:—Forty rods to an inch, or ten rods to a space, Congress Land, which is one mile square for a Section.

Number of acres in this Section, according to the UNITED STATES SURVEY, 641.81 A



60

Montgomery County, Indiana, 190

Assessor's Plat-Book for Coal Creek Township, No. 20

NAMES OF OWNERS	Number on Plat	DESCRIPTION	Section				Value of Land,	Value of Improve-ments,	Value of Lands and Improvements	
			Section	Township	Range	Acres				Hundredths
✓ Alfred M. Pearson		P1-NW ⁴ NW ⁴	30	20	5	12	380	50	430	
✓ N. K. Mitchell		P1-NW ⁴	30	20	5	1	30	100	130	
✓ Cynthia Pearson		P1-N ² NW ⁴	30	20	5	29	50	850	850	
✓ Jonathan Pearson		P1-N ² NW ⁴	30	20	5	24	75	700	700	
✓ Chas. Gehlen		NW ⁴ NE ⁴	30	20	5	40		1300	100	1400
✓ Chas. A. & Nettie Tiffany		P1-NW ⁴	30	20	5	27	63	850		850
✓ W. S. Cook		QW ⁴ NE ⁴	30	20	5	40		1300	50	1350
✓ O. G. Moser		E ² NE ⁴	30	20	5	81		2700		2700
✓ David R. Greuard		P1-W ²	30	20	5	96		3050	400	3450
✓ Joseph Fouts		P1-W ²	30	20	5	40		1250	450	1700
✓ Prudence Lane		P1-Q ² QW ⁴	30	20	5	1		30	100	130
✓ Robert Riley		P1-QW ⁴ QW ⁴	30	20	5	2	60	80	100	180
✓ Geo. W. Alexander		P1-Q ²	30	20	5	94	38	3000	450	3450
✓ Chas. M. Goff		P1-Q ²	30	20	5	101	50	3250	600	3850
✓ Jonathan S. Mitchell		P1-NE ⁴	30	20	5	25		10		10

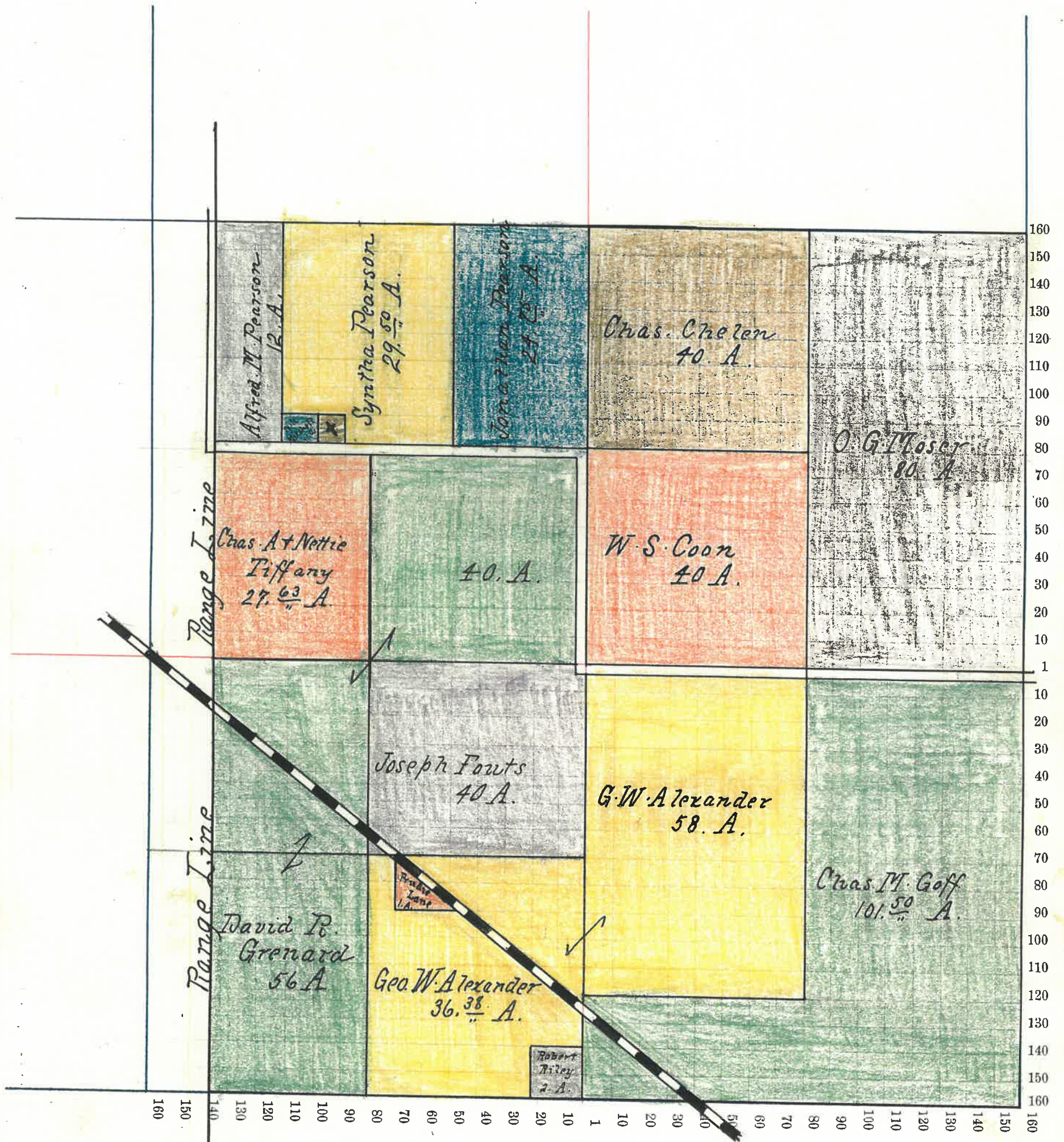
ms

Section No. 30

Congressional Township, No. 20 R. 5

SCALE:—Forty rods to an inch, or ten rods to a space, Congress Land, which is one mile square for a Section.

Number of acres in this Section, according to the UNITED STATES SURVEY, 590.86 A.



Montgomery County, Indiana, 190 .

Assessor's Plat-Book for Coal Creek Township, No. 20

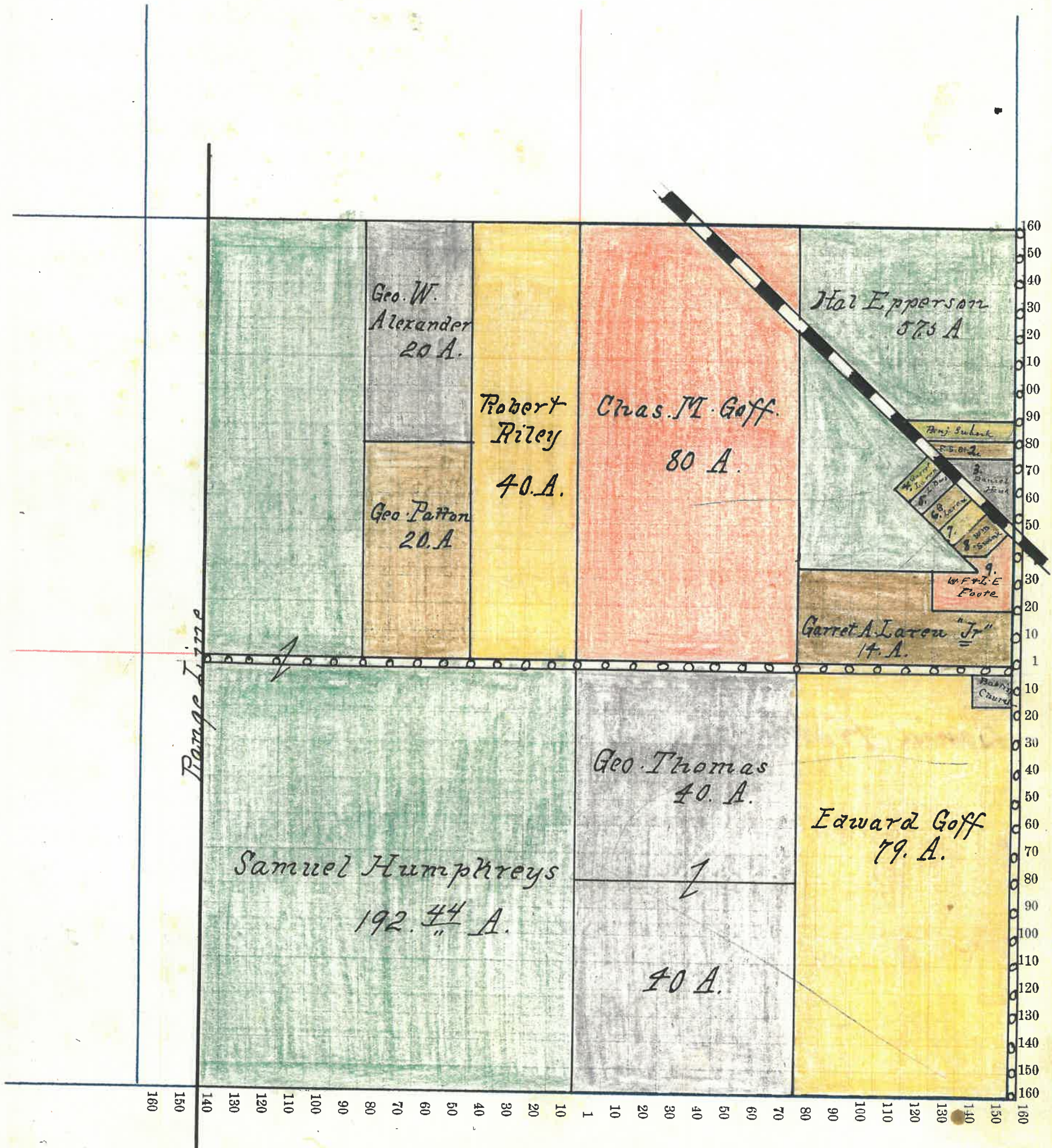
NAMES OF OWNERS	Number on Plat	DESCRIPTION	Section	Township	Range	Acres	Hundredths	Value of Land,	Value of Improve-ments,	Value of Lands and Improvements
✓ Samuel Humphreys		P1- W ²	31	20	5	192	44	4400	200	4600
✓ Geo Patton		P1- NW ⁴	31	20	5	20		700	100	800
✓ Geo W. Alexander		P1- NW ⁴	31	20	5	20		620		620
✓ Robert Riley		E ² E ² NW ⁴	31	20	5	40		1280		1280
✓ Chas M Goff		W ² NE ⁴	31	20	5	80		2550	300	2850
✓ Hal Epperson		P1- E ² NE ⁴	31	20	5	57	10	1900	150	2050
✓ Garret A Larew Jr		P1- E ² NE ⁴	31	20	5	14		450	200	650
✓ Geo. Thomas		W ² SE ⁴	31	20	5	80		2700	550	3250
✓ Edward Goff		P1- SE ⁴	31	20	5	79		2650	500	3150
✓ W. F. + L. E. Foster	9	P1- E ² NE ⁴	31	20	5	3	60	120	130	250
✓ Wm Swank ^{Effie S. Oliv}	8		31	20	5		24	30	150	180
✓ Jasper Hitchison	7	P1- E ²	31	20	5		13	20	50	70
✓ Garret Larew	4/6	P1- E ² NE ⁴	31	20	5		59	40	300	340
✓ Lucinda Boes	5	P1-	31	20	5		19	20	50	70
✓ Benj Swank	1	P1- E ² NE ⁴	31	20	5		124	50	500	550
✓ Effie S Oliv	2	P1- E ² NE ⁴	31	20	5		75	30	330	360
✓ Daniel Hank Sta	3	P1- E ² NE ⁴	31	20	5		265	120	350	470

Section No. 31

Congressional Township, No. 20 R. 5

SCALE:—Forty rods to an inch, or ten rods to a space, Congress Land, which is one mile square for a Section.

Number of acres in this Section, according to the UNITED STATES SURVEY, 591⁶²



64

Montgomery County, Indiana, 190 .

Assessor's Plat-Book for Coal Creek Township, No. 20

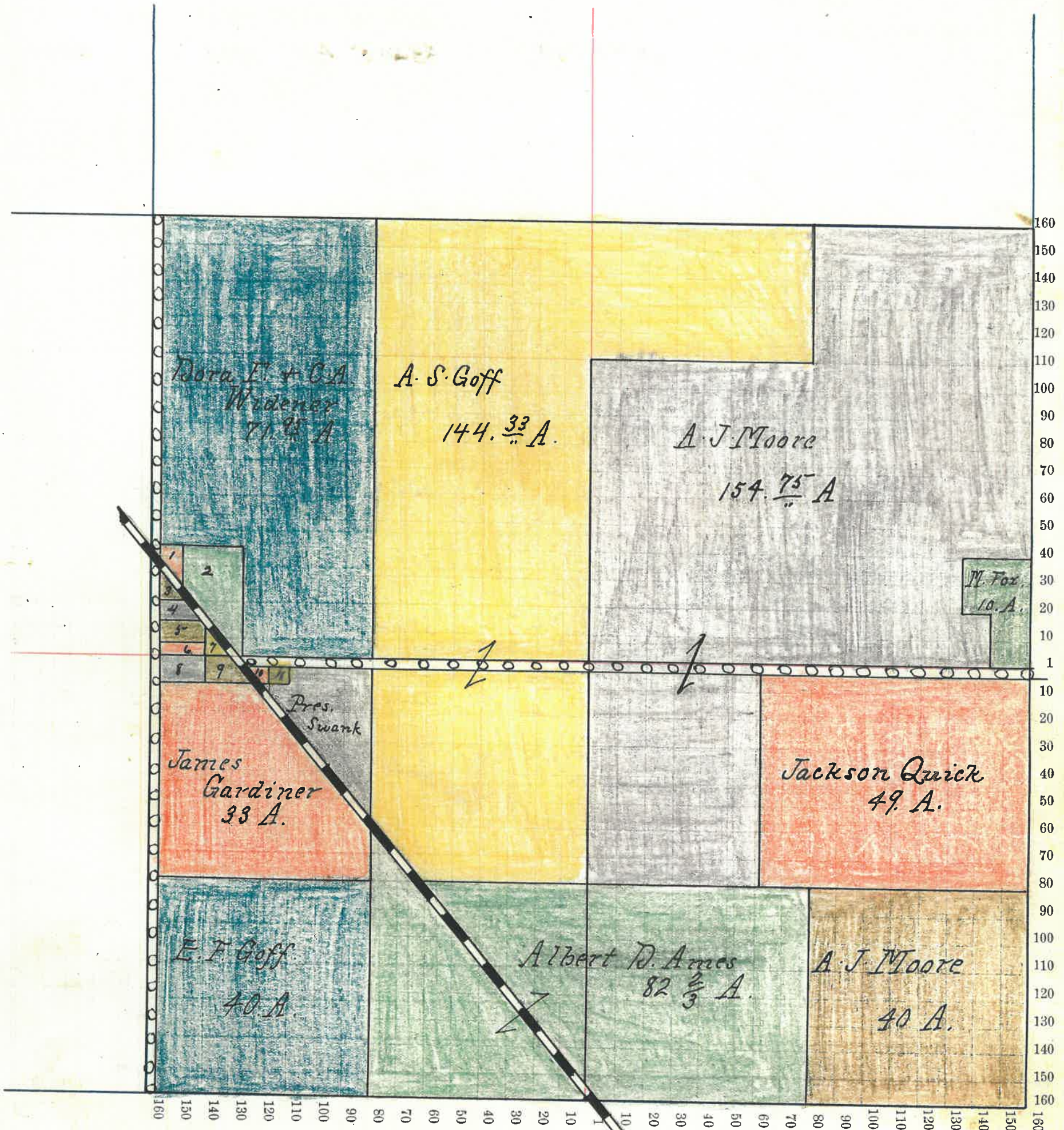
NAMES OF OWNERS	Number on Plat	DESCRIPTION	Section	Township	Range	Acres	Hundredths	Value of Land,	Value of Improve-	Value of Lands and
									ments,	Improvements
✓ Dora F & C.A. Widener		Pt- N ² NW ⁴	32	20	5	171	95	2400		2400
✓ A.S. Goff		Pt-	32	20	5	144	33	4850	700	5550
✓ A.J. Moore		Pt- E ²	32	20	5	194	75	6550		6550
✓ Martha Fox		Pt- E ² Q ²	32	20	5	10		300		300
✓ Pres. Swank		Pt- W ² Q ²	32	20	5	5		170	50	220
✓ James Gardiner		Pt- NW ⁴ QW ⁴	32	20	5	31	50	1050	350	1400
✓ E.F. Goff		QW ⁴ QW ⁴	32	20	5	40		1440		1440
✓ Albert S. Ames		Pt- D ²	32	20	5	82	3	2600	600	3200
✓ Jackson Quick		Pt- Q ²	32	20	5	49		1900		1900
✓ James Swank	1	Pt- W ² NW ⁴	32	20	5	75		30	170	200
✓ Jasper Hutchison	2	Pt- W ² NW ⁴	32	20	5	43		150	400	550
✓ Daniel Frank	H	Pt- NW ⁴ QW ⁴	32	20	5	50		20	150	170
✓ Miranda Cowan	4	Pt- W ² NW ⁴	32	20	5	25		20	200	220
✓ Pernilia McDonald	6	Pt- W ² NW ⁴	32	20	5	107		40	160	200
✓ D.B. & M.E. Swank	7	Pt- N ² NW ⁴	32	20	5	75		40	260	300
✓ Louina Hays	8	Pt- Q ²	32	20	5	1		30	100	130
✓ Allen Brown	10	Pt- W ² QW ⁴	32	20	5	100		40	60	100
✓ Emma G. Abbott	3	Pt- W ² NW ⁴	32	20	5	33		20	100	120

Section No. 32

Congressional Township, No. 20 R. 5

SCALE:—Forty rods to an inch, or ten rods to a space, Congress Land, which is one mile square for a Section.

Number of acres in this Section, according to the UNITED STATES SURVEY, 631¹⁹



66

Montgomery County, Indiana, 190 .

Assessor's Plat-Book for Coal Creek Township, No. 20


NAMES OF OWNERS	Number on Plat	DESCRIPTION	SECTION			Hundredths	Value of Land,	Value of Improve-ments,	Value of Lands and Improvements
			Section	Township	Range				
J. W. Grubbs		20 ² 20 ² NW ⁴	33	20	5	40	1200	400	1600
J. J. Lynch		E ² 20 ² NW ⁴	33	20	5	40	1200	100	1300
Henry Long		N ² 4 NW ⁴	33	20	5	40	1200		1200
W. C. Walker		NW ⁴ N ² 4	33	20	5	40	1300		1300
Hugh H Jackson		Pr N ² 4 N ² 4	33	20	5	30	950		950
Nancy Jackson		Pr N ² 4 N ² 4	33	20	5	10	300	50	350
Harvey D Swank		Pr N ² 4 NW ⁴	33	20	5	40	1200	200	1400
W. C. Cowan		Pr Q ² N ² 4	33	20	5	60	1950		1950
Gas. G. Miller		Pr	33	20	5	80	2600	450	3050
Erwin Miller		Pr E ² Q ² 4	33	20	5	60	2100	400	2500
D. C. Moore		Q ² 4 Q ² 4	33	20	5	40	1200		1200
Sarah S Cowan		N ² 4 NW ⁴	33	20	5	40	1240	50	1290
Annie C Freeman		NW ⁴ Q ² 4	33	20	5	40	1400		1400
Geo. W. Dawson		Q ² 4 Q ² 4	33	20	5	40	1200		1200

Section No. 33

Congressional Township, No. 20 R. 5

SCALE:—Forty rods to an inch, or ten rods to a space, Congress Land, which is one mile square for a Section.

Number of acres in this Section, according to the UNITED STATES SURVEY, 640. A



Montgomery County, Indiana, 190

Assessor's Plat-Book for Coal Creek Township, No. 20

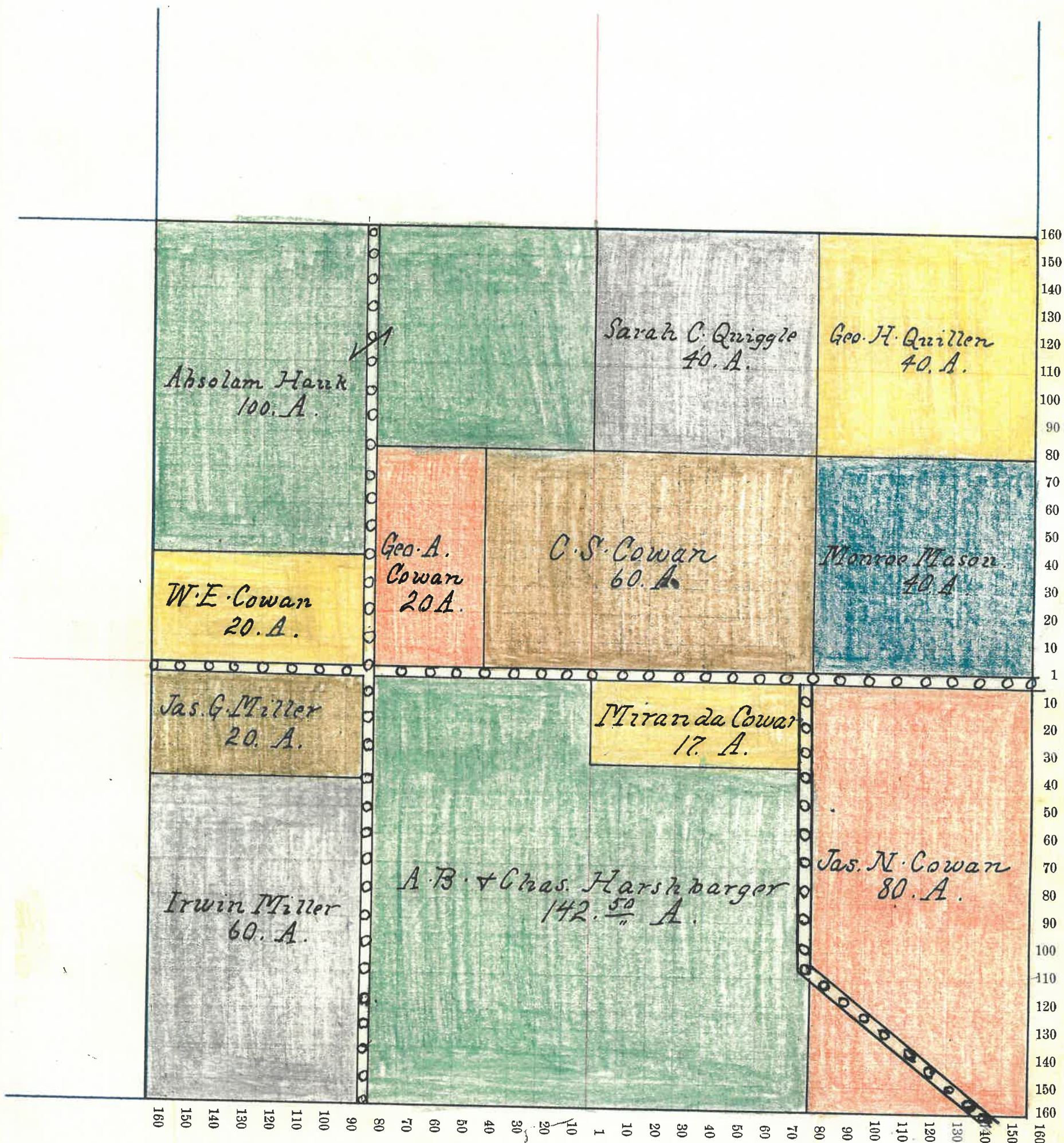
NAMES OF OWNERS	Number on Plat	DESCRIPTION	Section	Township	Range	Acres	Hundredths	Value of Land,	Value of Improve-	Value of Lands and
								ments,	Improvements	
Absolam Hawk		Pt NW 4	3420	5	100		3200	500	3700	
W. E. Cowan		Q ² Q ^W 4 NW 4	3420	5	20		600	450	1050	
Geo. A. Cowan		W ² Q ² 4 NW 4	3420	5	20		625	150	775	
C. S. Cowan		Pt N 2	3420	5	60		2100	600	2700	
Sarah C. Trigg		NW 4 NE 4	3420	5	40		1360		1360	
Geo. H. Guilleu		NE 4 NE 4	3420	5	40		1400		1400	
Moore Mason		Q ^E 4 NE 4	3420	5	40		1400		1400	
Gas. G. Miller		Pt W ² Q ^W 4	3420	5	20		680		680	
Irwin Miller		Pt W ² Q ^W 4	3420	5	60		2050		2050	
Miranda Cowan		Pt Q ²	3420	5	17		500		500	
A. B. & Chas Harshbarger		Pt Q ²	3420	5	142.50		4950	450	5400	
Gas. W. Cowan		E ² Q ^E 4	3420	5	80		2570	800	3600	

Section No. 34

Congressional Township, No. 20 R. 5.

SCALE:—Forty rods to an inch, or ten rods to a space, Congress Land, which is one mile square for a Section.

Number of acres in this Section, according to the UNITED STATES SURVEY, 639.50 A.



70

Montgomery County, Indiana, 190 .

Assessor's Plat-Book for Coal Creek Township, No. 20

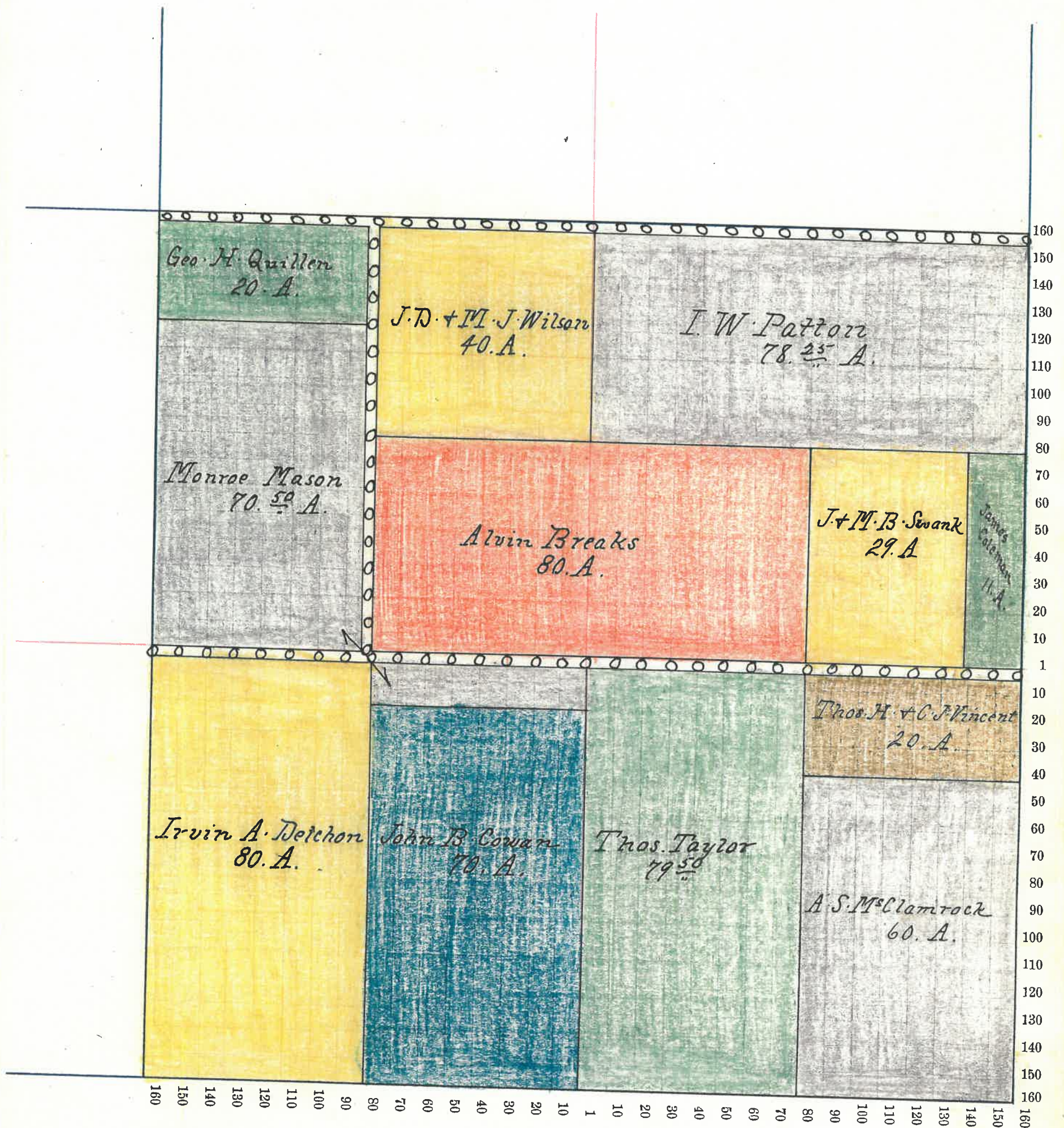
NAMES OF OWNERS	Number on Plat	DESCRIPTION	Section	Township	Range	Acres	Hundredths	Value of Land,	Value of Improve-ments,	Value of Lands and Improvements
Geo. H. Guillen		N ² NW ⁴ NW ⁴	35-20	5	20	700	500	1200		
Mouroe Mason		Pr E ² N ² E ⁴	35-20	5	70 60	2400	450	2850		
J. D. & M. J. Wilson		N ² E ⁴ NW ⁴	35-20	5	40	1350		1350		
A. W. Patton		Pr N ² E ⁴	35-20	5	78 25	2400	350	2750		
Alvin Breaks		Pr N ²	35-20	5	80	2550	500	3050		
J. & M. B. Swank		Pr N ² E ⁴	35-20	5	29	850	150	1000		
James Coleman		Pr N ² E ⁴	35-20	5	11	330		330		
Ervin A. Ditchon		Pr W ²	35-20	5	80	2800		2800		
John B. Cowan		Pr E ² QW ⁴	35-20	5	70	2430		2430		
Thos Faylor		Pr R ² E ⁴	35-20	5	79 60	2500	50	2550		
Thos H & C. Vincent		Pr E ² R ² E ⁴	35-20	5	20	650		650		
A. S. McClanarch		Pr R ² E ⁴	35-20	5	60	1850		1850		

Section No. 35

Congressional Township, No. 20 R. 5

SCALE:—Forty rods to an inch, or ten rods to a space, Congress Land, which is one mile square for a Section.

Number of acres in this Section, according to the UNITED STATES SURVEY, 638.25³/₄ A.



Montgomery County, Indiana, 190 .

Assessor's Plat-Book for Coal Creek Township, No. 20


NAMES OF OWNERS	Number on Plat	DESCRIPTION	Section			Acres	Hundredths	Value of Land,	Value of Improve-ments,	Value of Lands and Improvements
			Section	Township	Range					
<i>A. W. Patton</i>		<i>P1- N²</i>	<i>36</i>	<i>20</i>	<i>5</i>	<i>119 74</i>	<i>3650</i>	<i>350</i>	<i>4000</i>	
<i>James Coleman</i>		<i>P1- Q² 4</i>	<i>36</i>	<i>20</i>	<i>5</i>	<i>128</i>	<i>4400</i>		<i>4400</i>	
		<i>P1- NW⁴</i>	<i>36</i>	<i>20</i>	<i>5</i>	<i>50</i>	<i>1500</i>	<i>250</i>	<i>1750</i>	
<i>J. Frank Chadwick</i>		<i>P1- N² 4</i>	<i>36</i>	<i>20</i>	<i>5</i>	<i>46</i>	<i>1500</i>		<i>1500</i>	
<i>Mary E. Smith</i>		<i>P1- N² 4</i>	<i>36</i>	<i>20</i>	<i>5</i>	<i>40</i>	<i>1350</i>		<i>1350</i>	
<i>Geo. Simms</i>		<i>P1- N² 4</i>	<i>36</i>	<i>20</i>	<i>5</i>	<i>20</i>	<i>700</i>		<i>700</i>	
<i>James & S. F. Hudson</i>		<i>P1-</i>	<i>36</i>	<i>20</i>	<i>5</i>	<i>44</i>	<i>1500</i>	<i>300</i>	<i>1800</i>	
<i>D. W. Pierce</i>		<i>P1- Q²</i>	<i>36</i>	<i>20</i>	<i>5</i>	<i>45 26</i>	<i>1450</i>		<i>1450</i>	
<i>Thos H Vincent</i>		<i>P1- 20² R^W 4</i>	<i>36</i>	<i>20</i>	<i>5</i>	<i>60</i>	<i>1950</i>	<i>400</i>	<i>2350</i>	
<i>A. S. McClanrock</i>		<i>Q² R^W 4 R^W 4</i>	<i>36</i>	<i>20</i>	<i>5</i>	<i>20</i>	<i>600</i>		<i>600</i>	
<i>Lizzie C Hall</i>		<i>P1- Q²</i>	<i>36</i>	<i>20</i>	<i>5</i>	<i>67</i>	<i>2300</i>	<i>350</i>	<i>2650</i>	

Section No. 36

Congressional Township, No. 20 R. 5

SCALE:—Forty rods to an inch, or ten rods to a space, Congress Land, which is one mile square for a Section.

Number of acres in this Section, according to the UNITED STATES SURVEY, 639.26 A.



74

Montgomery County, Indiana, 190 .

Assessor's Plat-Book for Coal Creek Township, No. 20

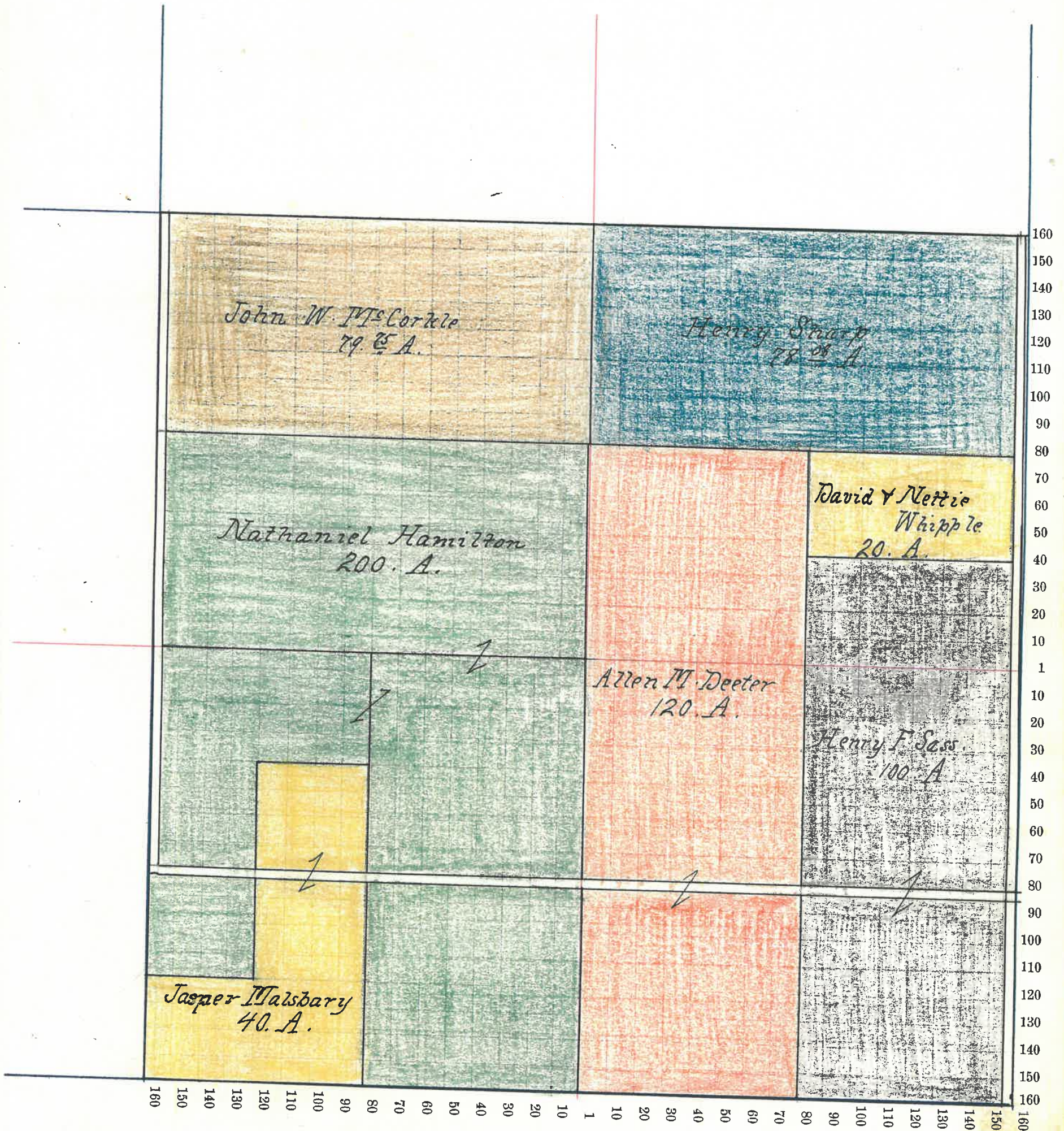
NAMES OF OWNERS	Number on Plat	DESCRIPTION	Section	Township	Range	Acres	Hundredths	Value of Land,	Value of Improve-ments,	Value of Lands and Improvements
Jacob W. Corke		Pt- N ² W ⁴	1	20	6	79	75	3200	200	3400
Henry Sharpe		Pt- N ² W ⁴	1	20	6	78	08	3200	450	3650
Mathaniel Hamilton		Pt- W ²	1	20	6	200		8000	900	8900
David & Nettie Whipple		N ² R ² W ⁴	1	20	6	20		780		780
Henry F. Lass		Pt- E ²	1	20	6	100		4150	600	4750
Allen M. Deeter		Pt- E ²	1	20	6	120		5200	800	6000
Gasper Malsbary		Pt- W ² R ⁴	1	20	6	40		1640	200	1840

Section No. 1

Congressional Township, No. 20 R. 6

SCALE:—Forty rods to an inch, or ten rods to a space, Congress Land, which is one mile square for a Section.

Number of acres in this Section, according to the UNITED STATES SURVEY, 637 ⁸¹/₁₀₀ A.



76

Montgomery County, Indiana, 190 .

Assessor's Plat-Book for Coal Creek Township, No. 20

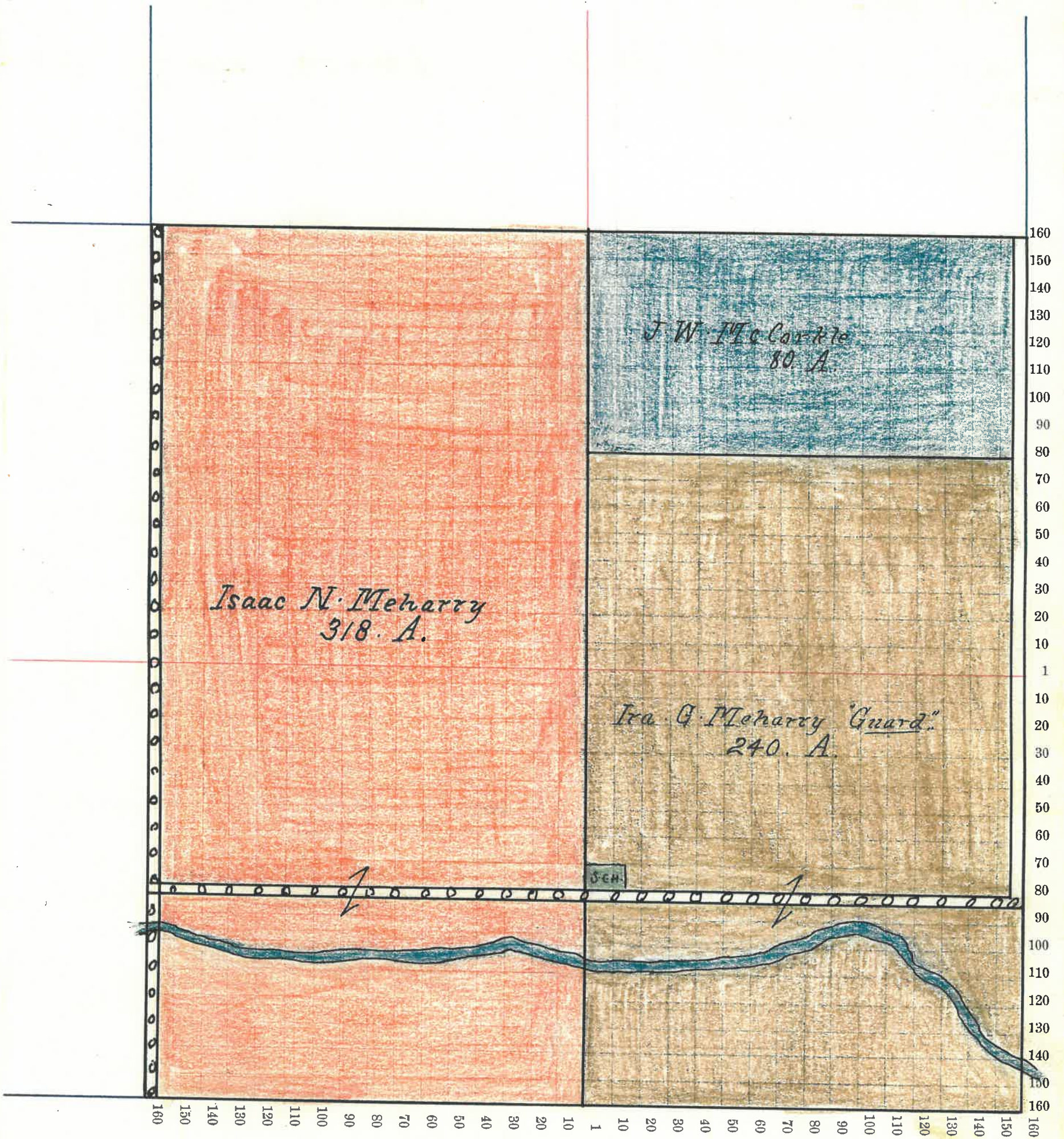
NAMES OF OWNERS	Number on Plat	DESCRIPTION	Section	Township	Range	Acres	Hundredths	Value of Land,	Value of Improve-ments,	Value of Lands and Improvements
Isaac N. Meharry		P1-20 ²	2	20	6	3/8		13100	1300	14400
Jno. W. McCorkle		P1-20 ⁴	2	20	6	80		3200	150	3350
Mrs. G. Meharry <u>"Guardian"</u>		P1-20 ²	2	20	6	240		10000	900	10900

Section No. 2

Congressional Township, No. 20 R. 6

SCALE:—Forty rods to an inch, or ten rods to a space, Congress Land, which is one mile square for a Section.

Number of acres in this Section, according to the UNITED STATES SURVEY, 638. A



Montgomery County, Indiana, 190 .

Assessor's Plat-Book for Coal Creek Township, No. 20

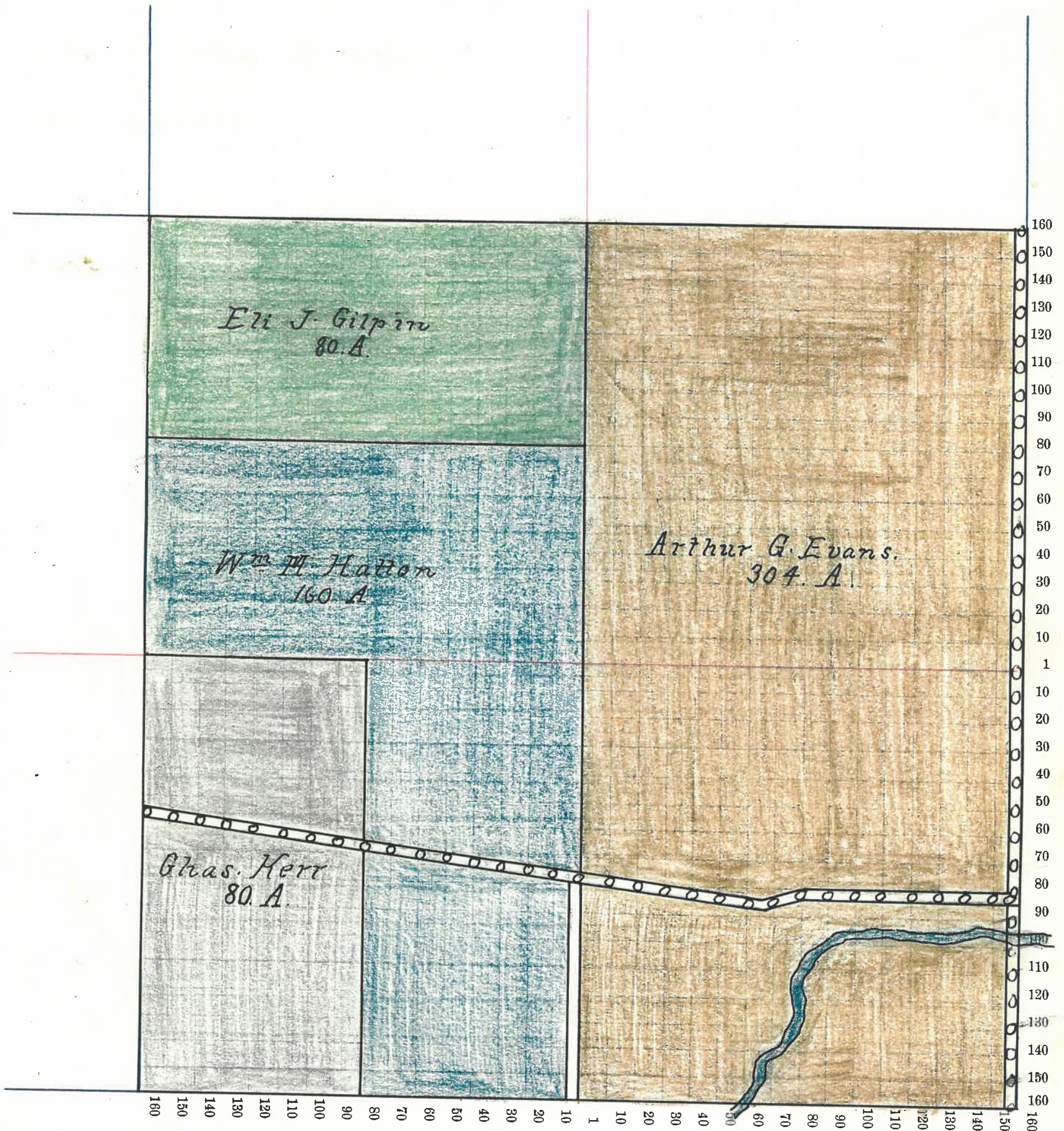
NAMES OF OWNERS	Number on Plat	DESCRIPTION	DESCRIPTION			Value of Land,	Value of Improve-ments,	Value of Lands and Improvements	
			Section	Township	Range				
✓ Eli J. Gilpin		N ² W ⁴	3	20	6	80	3200	600	3800
✓ Wm. M. Hatton		P ¹ -W ²	3	20	6	160	6600	800	7400
✓ Chas. Kerr		W ² R ⁴	3	20	6	80	3300		3300
✓ Arthur G. Evans		E ²	3	20	6	304	12200	600	12800

Section No. 3

Congressional Township, No. 20 R. 6

SCALE:—Forty rods to an inch, or ten rods to a space, Congress Land, which is one mile square for a Section.

Number of acres in this Section, according to the UNITED STATES SURVEY, 624. A



80

Montgomery County, Indiana, 190 .

Assessor's Plat-Book for Coal Creek Township, No. 20

NAMES OF OWNERS	Number on Plat	DESCRIPTION	Section	Township	Range	Acres	Hundredths	Value of Land,	Value of Improve-	Value of Lands and
									ments,	Improvements
Francis M. Beedle		Pt- NW 4	10	20	6	50		2530		2530
Wm M. Hatton		Pt- E 2 NW 4	10	20	6	45		1600		1600
Monroe S. Kline		Pt- NE 4	10	20	6	96		3400	250	3650
Walter S. Brown		Pt- E 2 NW 4	10	20	6	60		2100		2100
David M. Gross		Pt- E 2	10	20	6	202		8000	600	8600
A. W. Haas.		Pt- W 2 NW 4	10	20	6	55		2000		2000
Hester C Haas		Pt- " "	10	20	6	25		1000	600	1600
Jno. B. Swan		Pt-	10	20	6	84		3150	400	3550

Section No. 10

Congressional Township, No. 20 R. 6

SCALE:—Forty rods to an inch, or ten rods to a space, Congress Land, which is one mile square for a Section.

Number of acres in this Section, according to the UNITED STATES SURVEY, 647



Montgomery County, Indiana, 190 .

Assessor's Plat-Book for Coal Creek Township, No. 20


NAMES OF OWNERS	Number on Plat	DESCRIPTION	Section	Township	Range	Acres	Hundredths	Value of Land,	Value of Improve-	Value of Lands and
								ments,	Improvements	
Isaac Meharry		P1-N ²	11	20	6	120		4300		4300
Ira G. Meharry "Guardian"		N ⁴ N ⁴	11	20	6	40		1440		1440
Natl Hamilton		P1-E ² N ⁴	11	20	6	20		800		800
Waller S. Brown		P1-SW ⁴	11	20	6	80		3000	500	3500
Nettie L. Beach		P1-W ² N ⁴	11	20	6	20		700		700
Paul & M. Beach		P1-N ²	11	20	6	80		2820		2820
Chris F. Gohl		SW ⁴ SW ⁴	11	20	6	40		1600		1600
Rachel Beach		E ² SW ⁴	11	20	6	80	80	2880	150	3030
Jacob Fulwider		W ² N ⁴	11	20	6	80		2800	150	2950
Leanie L. Beach		P1-E ² SW ⁴	11	20	6	43	08	1500	200	1700
Alice C. Bowers		P1-SE ⁴ SE ⁴	11	20	6	37		1280		1280

Section No. 11

Congressional Township, No. 20 R. 6

SCALE:—Forty rods to an inch, or ten rods to a space, Congress Land, which is one mile square for a Section.

Number of acres in this Section, according to the UNITED STATES SURVEY, 640.08 A.



84

Montgomery County, Indiana, 190 .

Assessor's Plat-Book for Coral Creek Township, No. 20

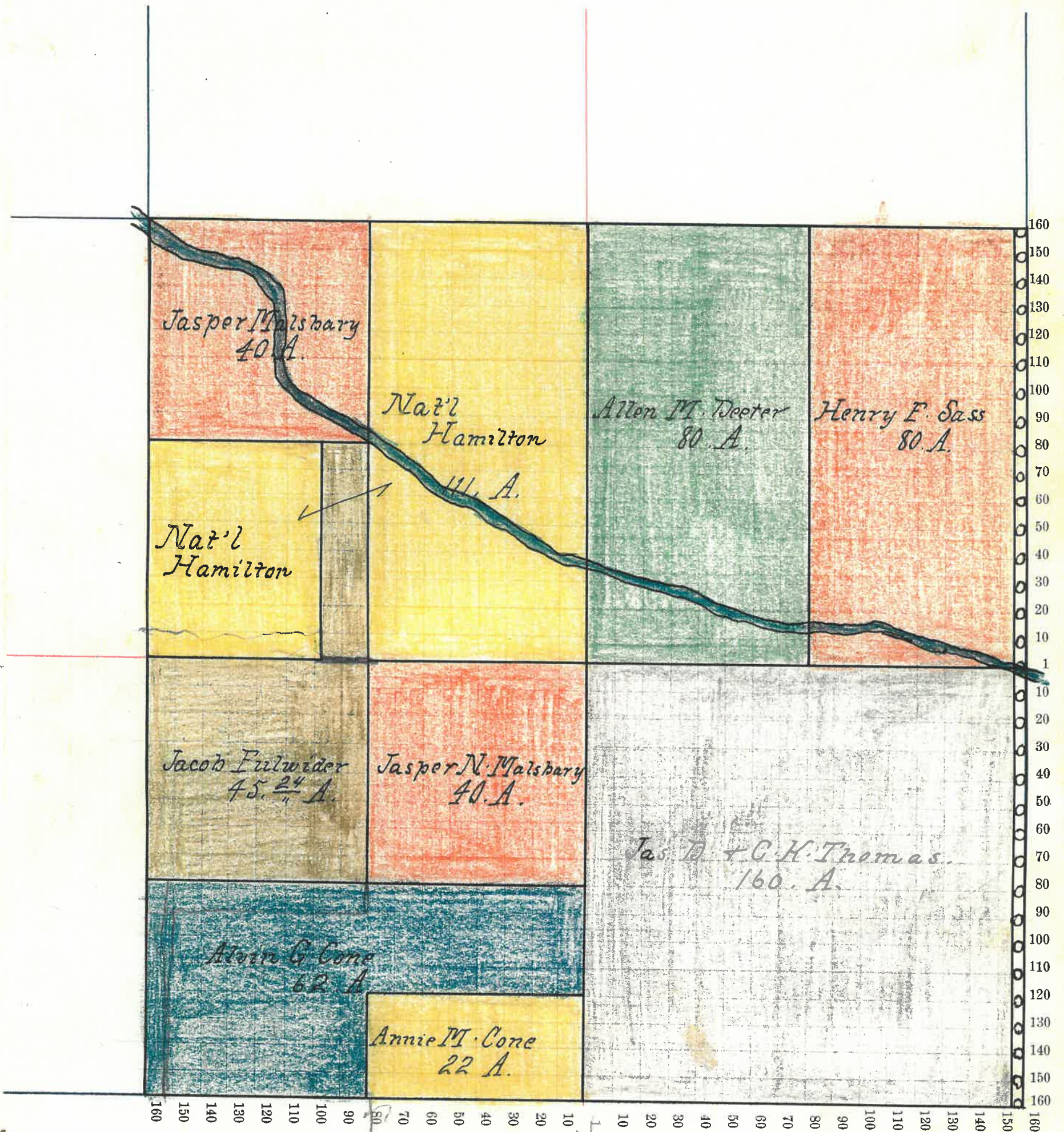
NAMES OF OWNERS	Number on Plat	DESCRIPTION	Section	Township	Range	Acres	Hundredths	Value of Land,	Value of Improve-ments,	Value of Lands and Improvements
Jasper Malisbary	Pr	20 ²	12	20	6	80		2160		2160
Walt Hamilton	Pr	20 ²	12	20	6	111		4400		4400
Jacob Fulwider	Pr	20 ⁴	12	20	6	45 24	1580			1580
Allen M. Deeter	20 ²	20 ⁴	12	20	6	80		2850		2850
Henry F. Sass	Pr	8 ²	12	20	6	80		2900		2900
Jasper M. Malisbary		See above	_____							
Alvin G. Cone	Pr	20 ²	12	20	6	62		2100		2100
Annie M. Cone	Pr	20 ⁴	12	20	6	22 60	765			765
Gas D. & C. K. Thomas	Pr	20 ⁴	12	20	6	160		5700	700	6400

Section No. 12

Congressional Township, No. 20 R. 6

SCALE:—Forty rods to an inch, or ten rods to a space, Congress Land, which is one mile square for a Section.

Number of acres in this Section, according to the UNITED STATES SURVEY, 640.24 A.



86

Montgomery County, Indiana, 190 .

Assessor's Plat-Book for Coal Creek Township, No. 20

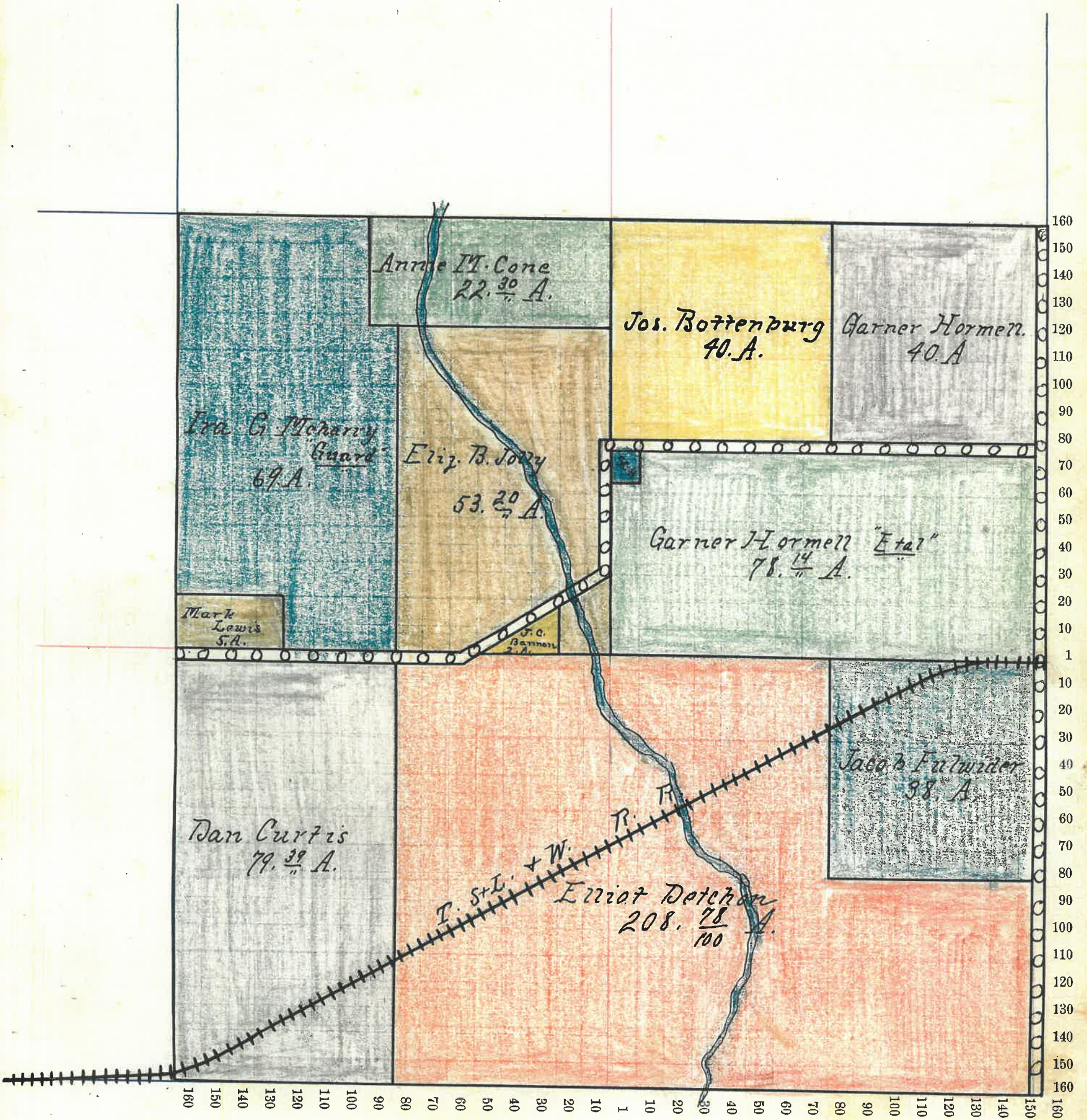
NAMES OF OWNERS	Number on Plat	DESCRIPTION	Section	Township	Range	Acres	Hundredths	Value of Land,	Value of Improve- ments,	Value of Lands and Improvements
Ira G. Mahary "Guardian"		Pt- 20 ² NW ⁴	13	20	6	69		1900		1900
Amie M. Cone		Pt- NW ⁴	13	20	6	22	30	765	350	1115
Jos. Bottemberg		NW ⁴ NE ⁴	13	20	6	40		1440		1440
Garner Hornell		NE ⁴ NE ⁴	13	20	6	40		1400	900	2300
Eliz. B. Jolley		Pt- E ² NW ⁴	13	20	6	53	20	1700	300	2000
Mark Lewis		Pt W ² NW ⁴	13	20	6	5		200	150	350
James C. Parmon		Pt- E ² NW ⁴	13	20	6	2		80	120	200
Garner Hornell <u>etal</u>		Pt- R ² NE ⁴	13	20	6	78	14	2600		2600
Jacob Fulwider		Pt- NE ⁴ SE ⁴	13	20	6	38	64	1140		1140
Elliot Detchon		{ Pt- R ² Pt- NW ⁴	13	20	6	200		} 6600		6600
			13	20	6	8	78			
Dan'l Curtis <u>hrs</u>		Pt- W ² SW ⁴	13	20	6	79	39	2800		2800

Section No. 13

Congressional Township, No. 20 R. 6

SCALE:—Forty rods to an inch, or ten rods to a space, Congress Land, which is one mile square for a Section.

Number of acres in this Section, according to the UNITED STATES SURVEY, 635.81



Montgomery County, Indiana, 190 .

Assessor's Plat-Book for Coal Creek Township, No. 20

NAMES OF OWNERS	Number on Plat	DESCRIPTION	Section	Township	Range	Acres	Hundredths	Value of Land,	Value of Improve-ments,	Value of Lands and Improvements
Cris F Gohl		Pr NW ⁴	14	20	6	50		2000	600	2600
Jacob Fulwider		Pr NW ⁴	14	20	6	50		1750		1750
Millard F Buxton		N ² E ⁴	14	20	6	160		6000	900	6900
Rhaford Clough		Pr W ² N ² W ⁴	14	20	6	30		1100	350	1450
A. H. Gilkey		Pr NW ⁴	14	20	6	30		1140		1140
Daniel Curtis "bro"		Pr SW ²	14	20	6	237	73	9300	1800	11100

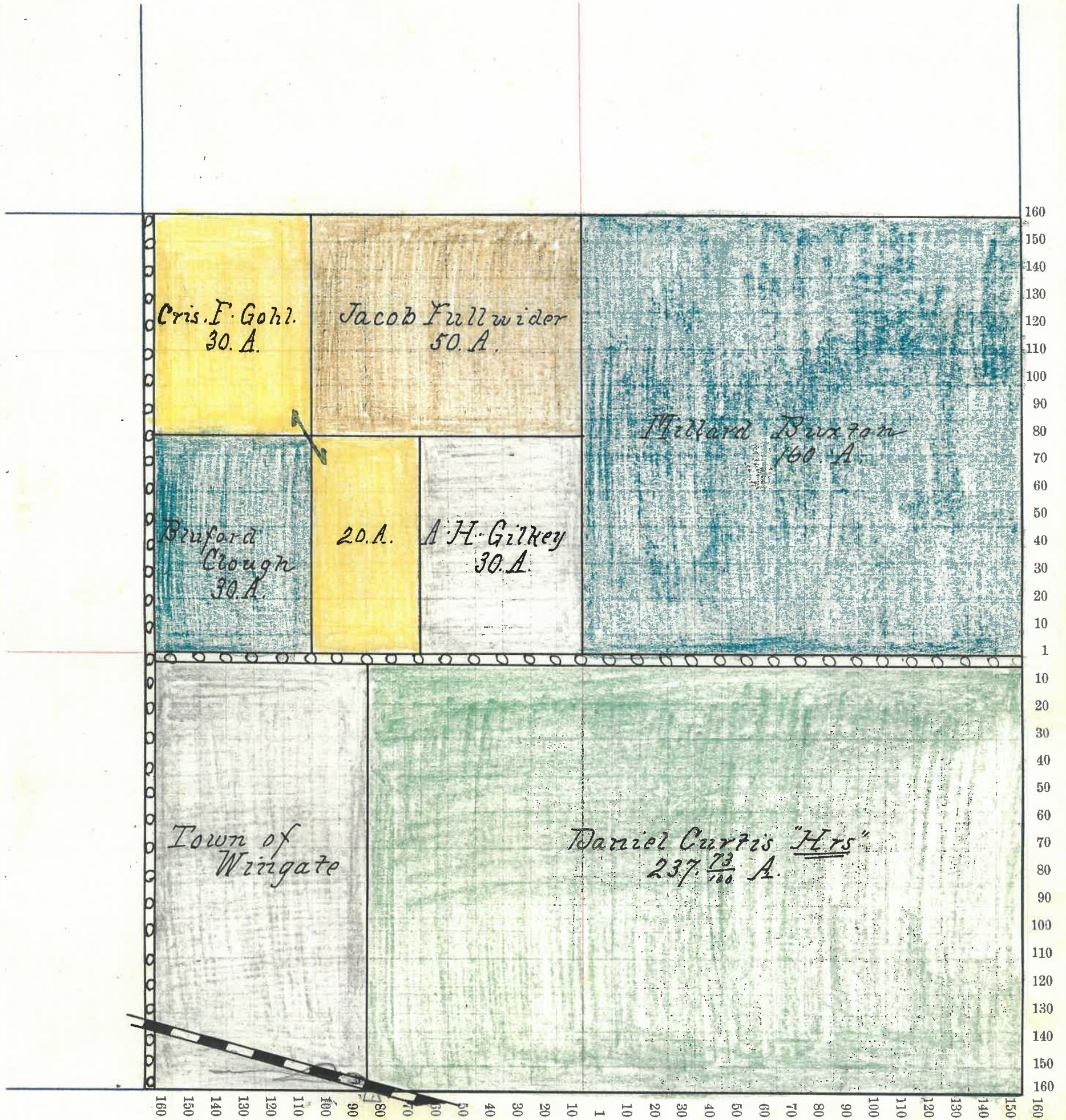
Section No. 14

Congressional Township, No. 20 R. 6

SCALE:—Forty rods to an inch, or ten rods to a space, Congress Land, which is one mile square for a Section.

Number of acres in this Section, according to the UNITED STATES SURVEY, 557.73

not including corporations



Montgomery County, Indiana, 190 .

Assessor's Plat-Book for Coal Creek Township, No. 20

NAMES OF OWNERS	Number on Plat	DESCRIPTION	Section	Township	Range	Acres	Hundredths	Value of Land,	Value of Improve-ments,	Value of Lands and Improvements
Estella Luse		P1-W ²	15	20	6	155.75	6100	1000	7100	
Frank Cottrell	}	P1-E ²	15	20	6	92.88	4050	350	4400	
		P1-W ²	15	20	6	105	4100	300	4400	
Samuel Kerr		P1-E ² R ^W 4	15	20	6	50	2000		2000	
Geo. Ocheltree		P1-E ² R ^E 4	15	20	6	5	200	100	300	
Philip & E Brown		P1-W ² R ^E 4	15	20	6	1	40	100	140	
Dora F. Widener & Henry Flora		P1-W ² R ^E 4	15	20	6	15.20	440	900	1340	
W. C. & S. C. Goodwallader		P1-W ² R ^E 4	15	20	6	55.84	2520	700	3220	
Henry L. Ruddle		P1-E ² R ^E 4	15	20	6	79	3450	350	3800	

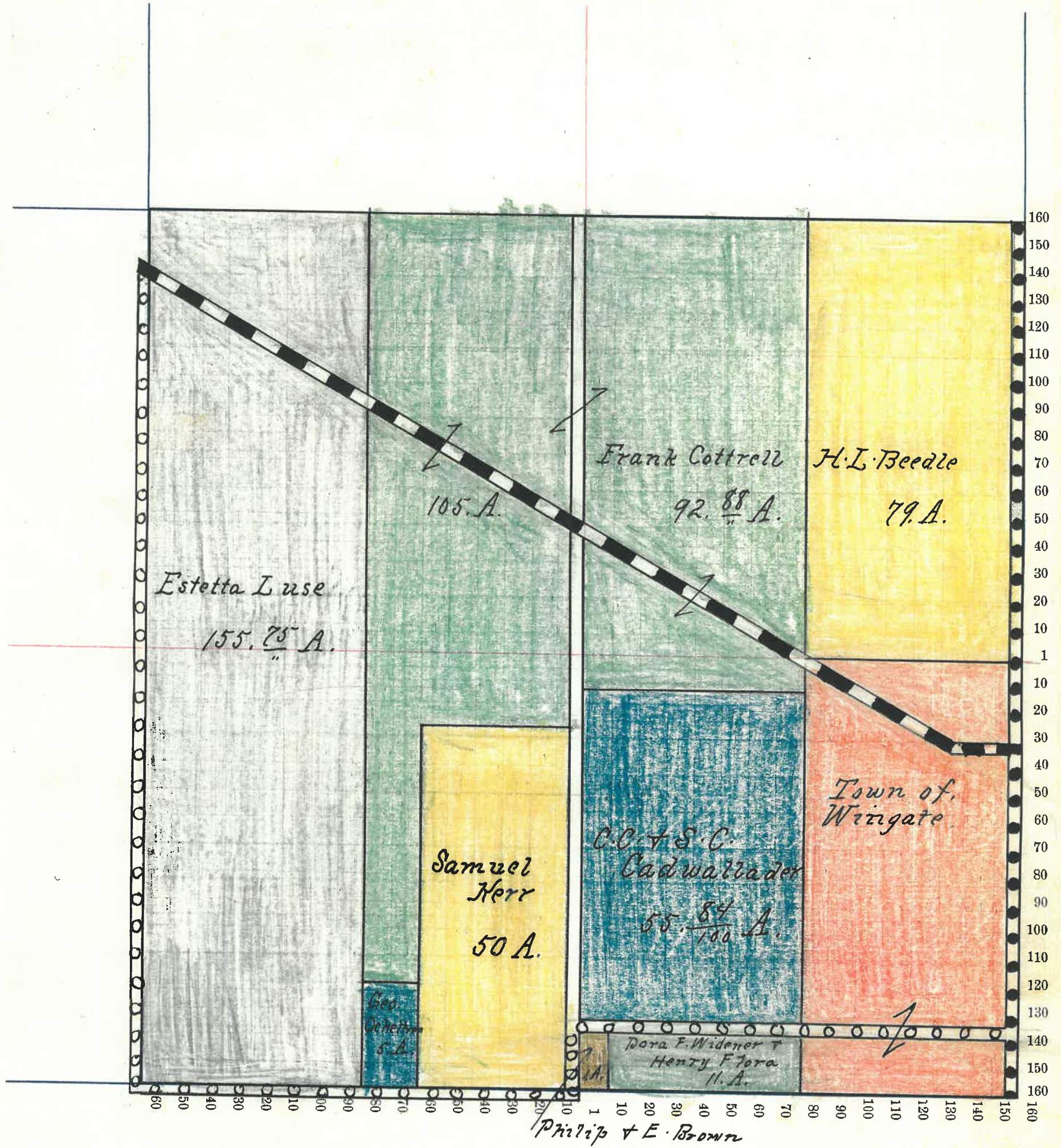
Section No. 15

Congressional Township, No. 20 R. 6

SCALE:—Forty rods to an inch, or ten rods to a space, Congress Land, which is one mile square for a Section.

Number of acres in this Section, according to the UNITED STATES SURVEY, 55-547

not including corporations



92

Montgomery County, Indiana, 190 .

Assessor's Plat-Book for Coal Creek Township, No. 20

NAMES OF OWNERS	Number on Plat	DESCRIPTION	Section	Township	Range	Acres	Hundredths	Value of Land,	Value of Improve-	Value of Lands and
									ments,	Improvements
J. Warren Craue		20 ² NW ⁴	22	20	6	78	79	3100	750	3850
John R. Lawson		NW ⁴ R ^W ⁴	22	20	6	40		1200		1200
D. W. Broderick		R ^W ⁴ R ^W ⁴	22	20	6	40		1450	200	1650
Wm S + M. Coon		E ² NW ⁴	22	20	6	79		2700	650	3350
Wm S Coon		Pt NW ⁴	22	20	6	39	69	1450		1450
A. H. Silkey		R ^W ⁴ NE ⁴	22	20	6	40	63	4500		4500
Henry Palin		Pt E ² NE ⁴	22	20	6	20		700		700
David Curtis "bro"		E ² SW ⁴	22	20	6	80		2300		2300
Levi Curtis		R ^W ⁴	22	20	6	160		5600	600	6200
Thos H. Ocheltra		Pt E ² NE ⁴	22	20	6	12	50	440	60	500

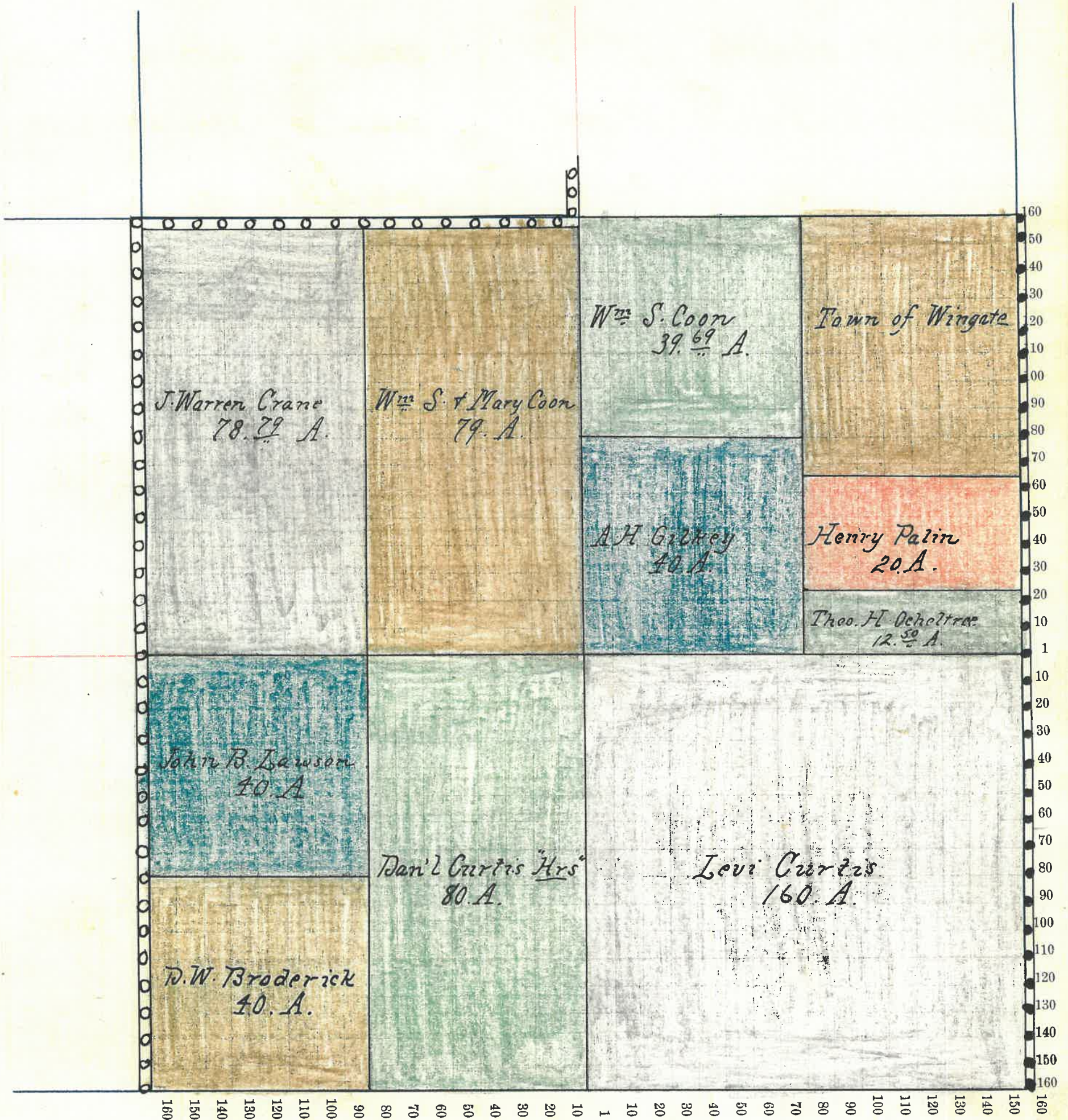
Section No. 22

Congressional Township, No. 20 R. 6

SCALE:—Forty rods to an inch, or ten rods to a space, Congress Land, which is one mile square for a Section.

Number of acres in this Section, according to the UNITED STATES SURVEY, 58998

Not including corporation



Montgomery County, Indiana, 190 .

Assessor's Plat-Book for Coal Creek Township, No. 20

NAMES OF OWNERS	Number on Plat	DESCRIPTION	Section	Township	Range	Acres	Hundredths	Value of Land,	Value of Improve-ments,	Value of Lands and Improvements
Coal Creek Canning Co.		P1- NW ⁴	23	20	6	2	08	100	2000	2800
Samuel Kerr		P1- NW ⁴	23	20	6	65	92	2600	100	2700
Daniel Curtis "bro"		P1- E ²	23	20	6	46	54	1700	250	1950
James Oxley		P1- E ² NW ⁴	23	20	6	74		2570		2570
R. V. Grenard		P1- W ² NW ⁴	23	20	6	10	73	430		430
Tom Hixson		P1- W ² NW ⁴	23	20	6	6	38	240	200	440
Ellen Hixson		P1- W ² NW ⁴	23	20	6	2	40	120		120
Alexander Furr		P1- E ² NW ⁴	23	20	6	2	75	200		275
O. H. Craue		{ SW ⁴ E ² { P1- W ²	23	20	6	40		1400		1400
			23	20	6	138	06	4800	600	5400
Rachel + J. Blackburn		Q ^W NW ⁴ + NW ⁴ Q ^E	23	20	6	80		2750	100	2850
Levi Curtis		P1- Q ^W	23	20	6	12		420		420
Geo. B. Lawson		P1- Q ^W	23	20	6	176	96	5700	600	6300
Geo W. + A. C. Widener		P1- E ²	23	20	6	84		2900	550	3450
John C. Dunwiddie		P1- E ² SW ⁴	23	20	6	2		60		60

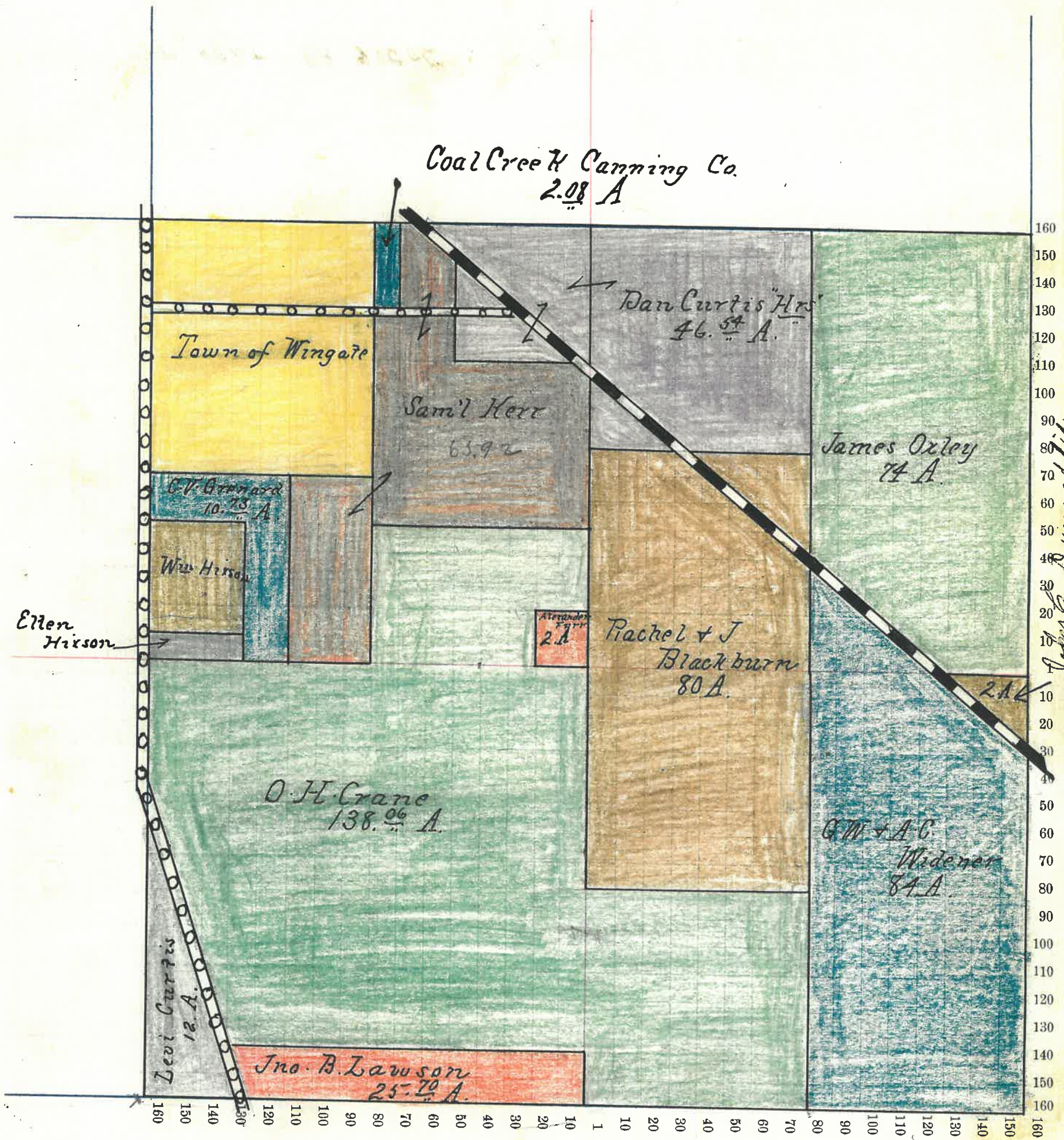
Section No. 23

Congressional Township, No. 20 R. 6

SCALE:—Forty rods to an inch, or ten rods to a space, Congress Land, which is one mile square for a Section.

Number of acres in this Section, according to the UNITED STATES SURVEY, 537.81

not including incorporation



Montgomery County, Indiana, 190 .

Assessor's Plat-Book for Coal Creek Township, No. 20

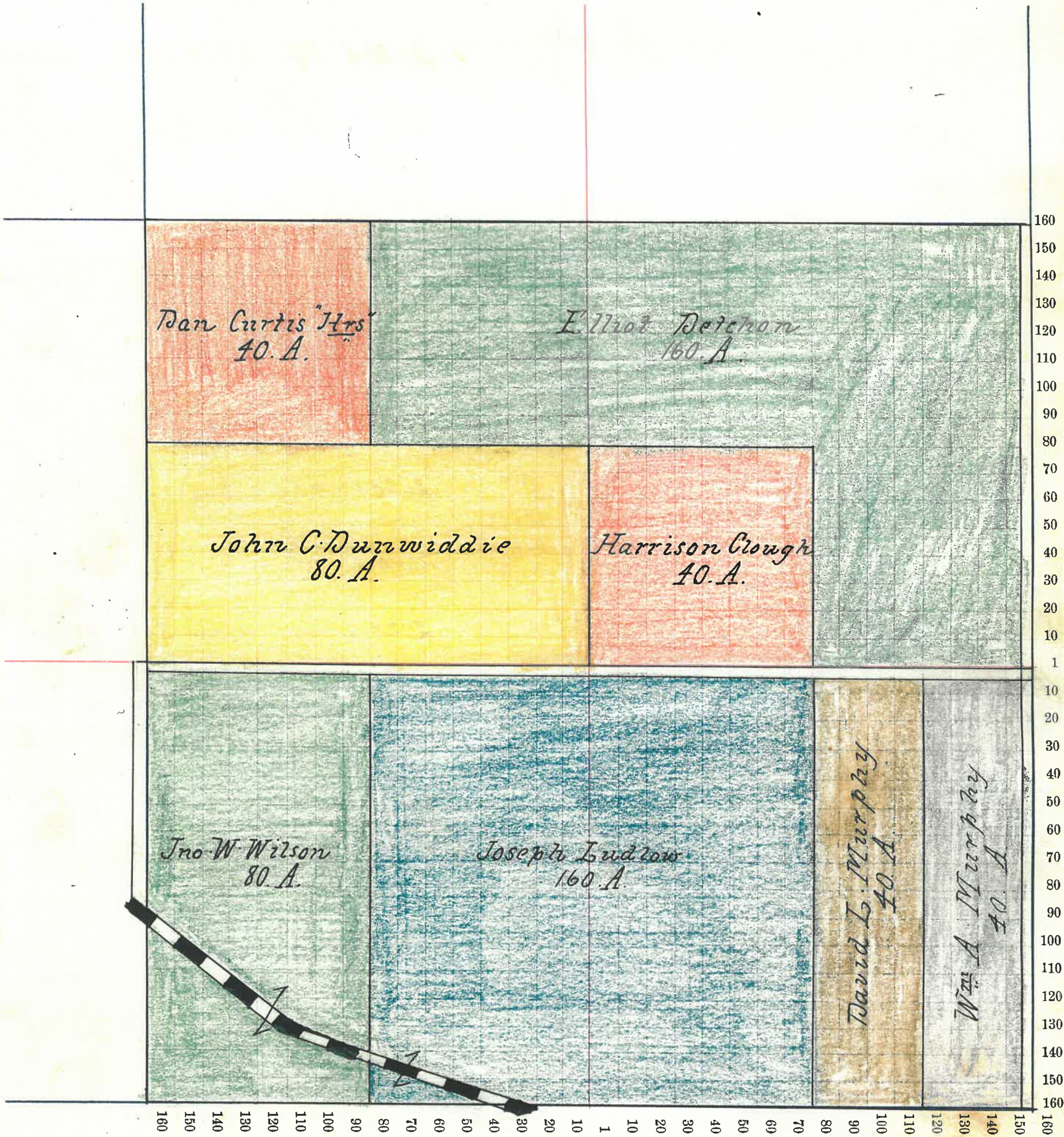
NAMES OF OWNERS	Number on Plat	DESCRIPTION	Section	Township	Range	Acres	Hundredths	Value of Land,	Value of Improve-	Value of Lands and
									ments,	Improvements
Daniel Curtis "Mrs"		NW ⁴ NW ⁴	24	20	6	40		1200		1200
Elliott Detcher		P1-N ²	24	20	6	160		5100		5100
John C Dunwiddie		Q ² NW ⁴	24	20	6	80		2400	200	2600
Harrison Clough		P1-E ²	24	20	6	40		1050	50	1100
Jno. W. Wilson		W ² Q ^W Y	24	20	6	80		2200	200	2400
Joseph Ludlow		P1-Q ²	24	20	6	160		5200	500	5700
David L. Murphy		W ² E ² Q ² Y	24	20	6	40		1450	100	1550
Wm A. Murphy		E ² E ² Q ² Y	24	20	6	40		1420	300	1720

Section No. 24

Congressional Township, No. 20 R. 6

SCALE:—Forty rods to an inch, or ten rods to a space, Congress Land, which is one mile square for a Section.

Number of acres in this Section, according to the UNITED STATES SURVEY, 640 A.



Montgomery County, Indiana, 190 .

Assessor's Plat-Book for Coal Creek

Township, No. 20

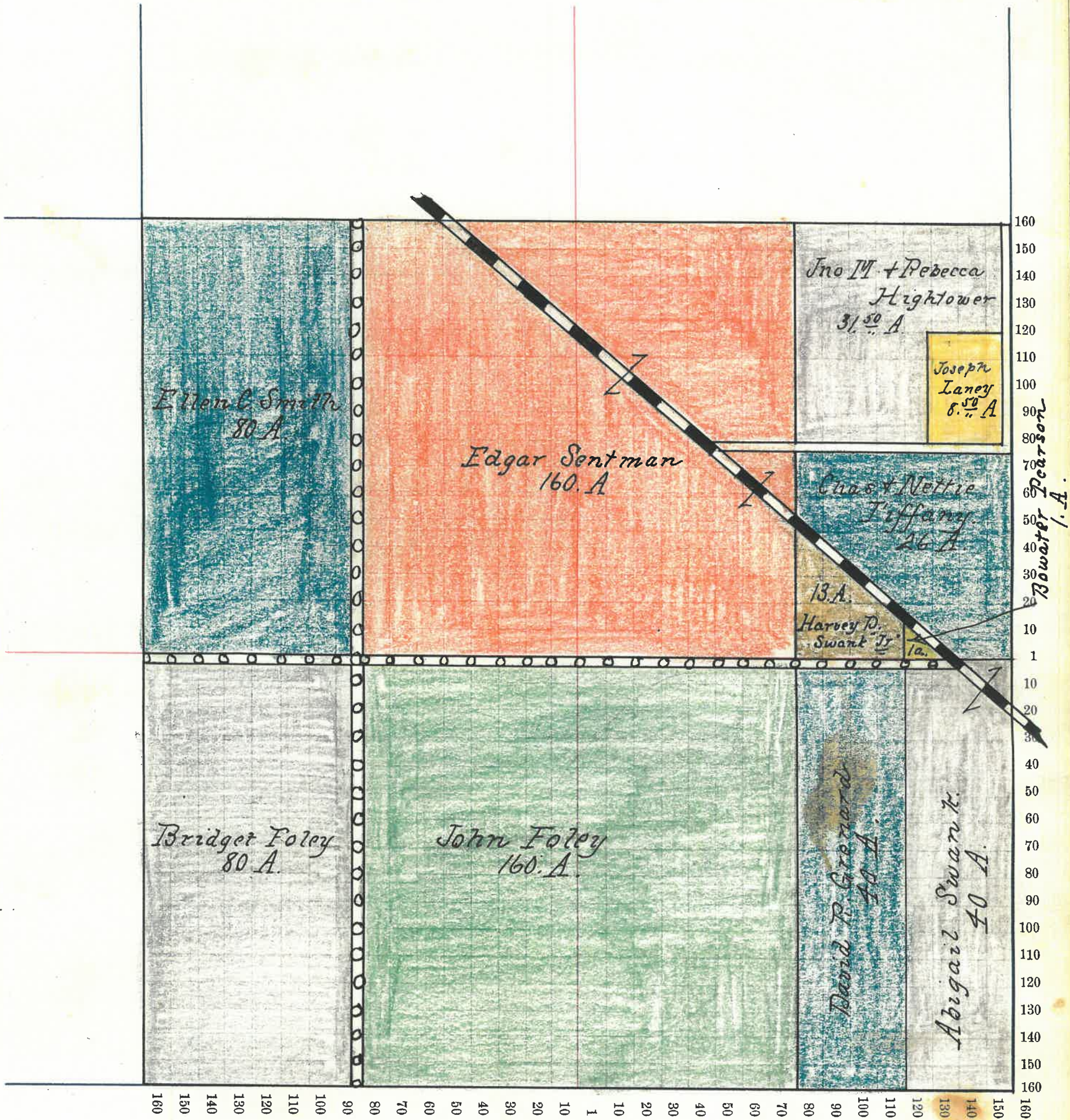
NAMES OF OWNERS	Number on Plat	DESCRIPTION	Section	Township	Range	Acres	Hundredths	Value of Land,	Value of Improve-	Value of Lands and
									ments,	Improvements
Ellen C. Smith		W ² NW ⁴	25	20	6	80		2400	400	2800
Edgar Sautman		P1-N ²	25	20	6	160		5700	100	5200
Jno. M. & Rebecca Hightower		P1-N ² N ² E ⁴	25	20	6	31.50		930		930
Joseph Loney		P1-N ² E ⁴ N ² E ⁴	25	20	6	8.50		250		250
Chas & Nettie Tiffany		P1-Q ² E ⁴ N ² E ⁴	25	20	6	26		820		820
Rowater Pearson		P1-E ² N ² E ⁴	25	20	6	1		30	50	80
Harvey D. Swank Jr		P1-Q ² E ⁴ N ² E ⁴	25	20	6	13		365	350	715
Abigail Swank		E ² E ² Q ² E ⁴	25	20	6	40		1200	20	1220
David R. Grenard		P1-W ² Q ² E ⁴	25	20	6	40		1200		1200
John Foley		P1-N ²	25	20	6	160		4800	300	5100
Bridget Foley		W ² Q ² W ⁴	25	20	6	80		2450	200	2650

Section No. 25

Congressional Township, No. 20 R. 6

SCALE:—Forty rods to an inch, or ten rods to a space, Congress Land, which is one mile square for a Section.

Number of acres in this Section, according to the UNITED STATES SURVEY, 640. A.



100

Montgomery County, Indiana, 190

Assessor's Plat-Book for Coal Creek Township, No. 20

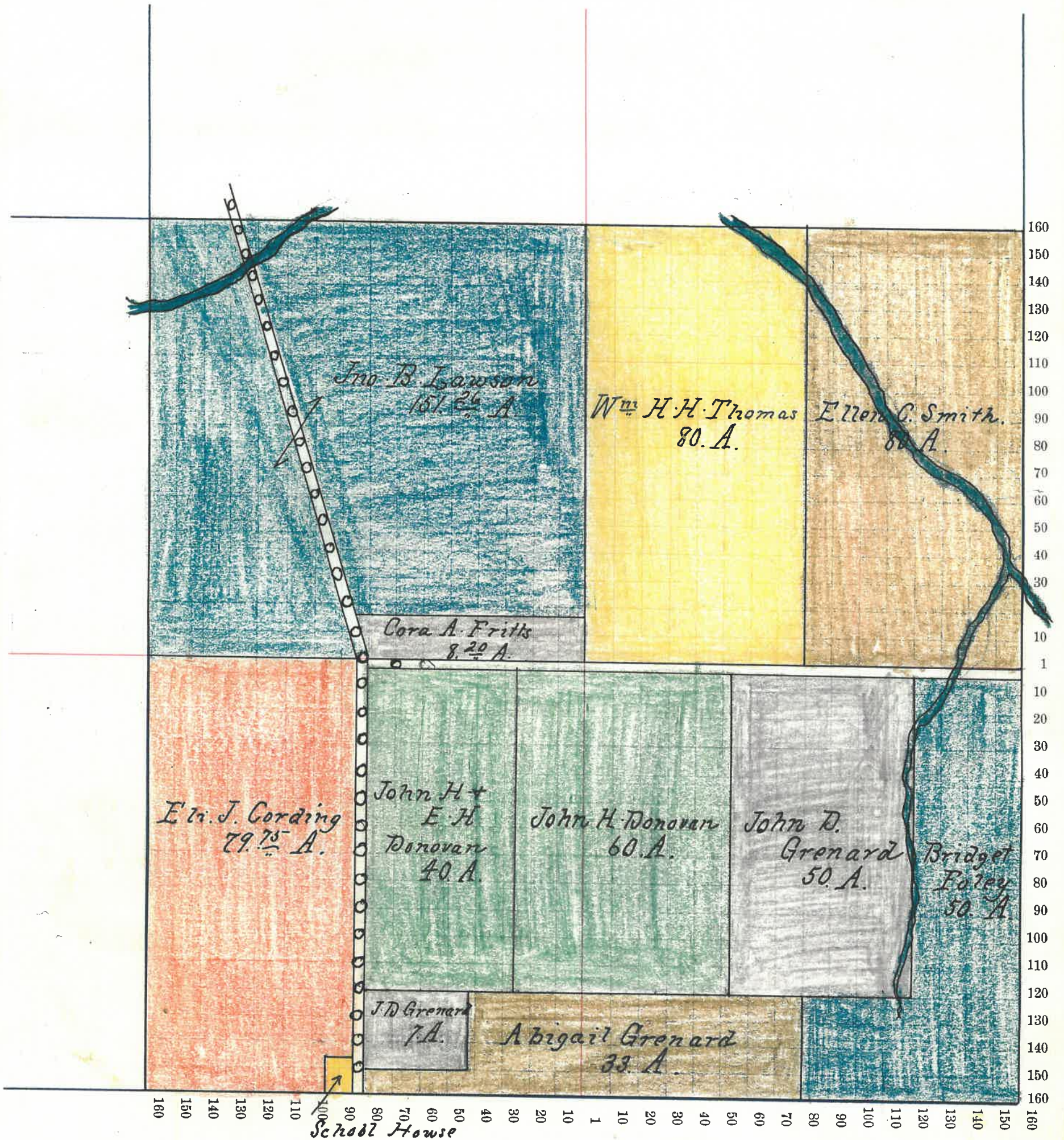
NAMES OF OWNERS	Number on Plat	DESCRIPTION	Section	Township	Range	Acres	Hundredths	Value of Land,	Value of Improve-ments,	Value of Lands and Improvements
Geo. B. Lawson		P1-NW4	26	20	6			See Dec 23		
Wm. H. H. Thomas		" N24	26	20	6	80		2400	300	2700
Ellen C. Smith		E2 N24	26	20	6	80		2400		2400
Cora A. Fritts		P1-E2 NW4	26	20	6	8	20	250	100	350
Eli J. Cording		W2 SW4	26	20	6	79	76	2750	400	3150
John H. & E. H. Donovan		P1-E2 SW4	26	20	6	20		640	250	920
John H. Donovan		P1-Q2	26	20	6	80		2500		2500
John D. Guvard		P1-Q2	26	20	6	57		1700	150	1850
Abigail Guvard		P1-Q2	26	20	6	33		900		900
Bridget Foley		P1-E2 Q24	26	20	6	50		1500		1500

Section No. 26

Congressional Township, No. 20 R. 6

SCALE:—Forty rods to an inch, or ten rods to a space, Congress Land, which is one mile square for a Section.

Number of acres in this Section, according to the UNITED STATES SURVEY, 639.21 A.



Montgomery County, Indiana, 190 .

Assessor's Plat-Book for Coal Creek Township, No. 20

NAMES OF OWNERS	Number on Plat	DESCRIPTION	Section	Township	Range	Acre	Hundredths	Value of Land,	Value of Improve-ments,	Value of Lands and Improvements
Wm S. Cron		P1-W ²	27	20	6	80		3000	50	3050
Wm S + M Cron		NW ⁴ NW ⁴	27	20	6	40		1400		1400
Elizabeth Miller		SW ⁴ SW ⁴	27	20	6	40		1300	30	1330
Silas Hendricks		P1-Q ²	27	20	6	160		5400	750	6150
Levi Curtis		P1-N ²	27	20	6	160		5440		5440
David Curtis "hrs"		P1-E ² NE ⁴	27	20	6	79		2650		2650
Eli J. Cording		E ² SE ⁴	27	20	6	80		2750		2750

Section No. 27

Congressional Township, No. 20 R. 6

SCALE:—Forty rods to an inch, or ten rods to a space, Congress Land, which is one mile square for a Section.

Number of acres in this Section, according to the UNITED STATES SURVEY, 640.



Montgomery County, Indiana, 190 .

Assessor's Plat-Book for Coal Creek Township, No. 20

NAMES OF OWNERS	Number on Plat	DESCRIPTION	Section	Township	Range	Acres	Hundredths	Value of Land,	Value of Improve-	Value of Lands and
									ments,	Improvements
Elizabeth Miller		Pr NW ⁴ NW ⁴	34	20	6	10		320		320
James H. Murdock		Pr NW ⁴ Pr SW ⁴	34	20	6	309	50	10200	1350	11550
Silas Hendricks		W ² W ² NW ⁴	34	20	6	40		1320		1320
Simon Grand		Pr NW ⁴	34	20	6	120		4000		4000
Wm H. Biddle		Q ² 4	34	20	6	160		5400	600	6000

Section No. 34

Congressional Township, No. 20 R. 6

SCALE:—Forty rods to an inch, or ten rods to a space, Congress Land, which is one mile square for a Section.

Number of acres in this Section, according to the UNITED STATES SURVEY, 639.50



Montgomery County, Indiana, 190

Assessor's Plat-Book for Coal Creek Township, No. 20

NAMES OF OWNERS	Number on Plat	DESCRIPTION	Section	Township	Range	Aces	Hundredths	Value of Land,	Value of Improve-	Value of Lands and
								ments,	Improvements	
Laura Johnson		Pt W ² NW ⁴	35	20	6	29	75	1000	400	1400
J. D. & C. V. Grenard		Pt W ² NW ⁴	35	20	6	50		1700		1700
Beny. Hutchison		Pt-	35	20	6	195	37	6140	700	6840
Jno. W. Oswald		Pt-NW ⁴ Q ² NW ⁴	35	20	6	38	86	1300	350	1650
Stephen E. Kemp		Pt-	35	20	6	50	51	1700		1700
Squire J. Grenard		Pt-E ²	35	20	6	185	50	5850	800	6650
John Foley		Pt-NW ⁴ Q ² NW ⁴	35	20	6	10		300		300
James J. Blackford		Q ² Q ² NW ⁴	35	20	6	80		2700		2700


Section No. 35

Congressional Township, No. 20 R. 6

SCALE:—Forty rods to an inch, or ten rods to a space, Congress Land, which is one mile square for a Section.

Number of acres in this Section, according to the UNITED STATES SURVEY, 637.99 A

For Sec. 36. Range 6 Seefront Fly leaf.



TOWN OF

Wingate.

NAMES OF OWNERS	ADDITION OR SUBDIVISION	In-Lots	Out-Lots	Parts of In-Lots	Parts of Out-Lots	No. Square or Block	Value of Lots, with-out Improvements	Value of Improve-ments	Value of Lots and Improvements
Anter Martha	O.P.	44					40	140	180
Allhards Frank D.	O.P. n ²	17							
do	" "	18					70	800	870
Ash W.H. + S.B.	Bottenbergs	6					40	450	490
Brown Julia A.	WAB.	7					50	200	250
do	Pr W ² NW ⁴		23	20	6	2	100	300	400
Boot Mary E.	McClures	9					40	200	240
Bank The Farmers	O.P. Pr	33					80	1000	1080
Bush Joseph	O.P.	48					100	800	900
do	"	47					80	100	180
Buston Belinda	"	53					50	250	300
Barnett Rebecca J.	Snyders	17							
do	do	18					60	150	210
Boot Lida M. + O.	McClures	11					40		40
do	do	12					40		40
Beedle Henry L.	Pr SE ⁴	15	30	6		15.75	750		750
Brown Harry	McClures	1					45	250	290
Butler A. L.	Pattersons Pr	2					60	600	660
do	O.P. Pr	57							
do	" "	52					60	900	960
Bottenberg Joseph + M.M.	Pr W ² NW ⁴	14	20	5	36	33	1700		1700
do	Bottenbergs	1, 2, 3, 4, 5, 6, 13,							
do		14 15 16 17 18					425		425
do		19 20 21 22							
do	McClures	7				50	50	700	750
do	"	8					45		45

TOWN OF *Wingale*

NAMES OF OWNERS	ADDITION OR SUBDIVISION	In-Lots	Out-Lots	Parts of In-Lots	Parts of Out-Lots	No. Square or Block	Value of Lots, with-out Improvements	Value of Improve-ments	Value of Lots and Improvements
Bowman W & C	Bottemburgs	12					40		40
Bittle & Bittle	O.P.	41					80	2000	2080
do	do	42							
do	Pi-	23	T 20	R 6		.44	80	1000	1080
Baugh Leonard & M.	Herrings	4					40	400	440
Cadwallader Ch.	W & B.	8					60	700	760
Coffman J. H.	O.P.	12-34					80	150	
Cottrell Frank	Pt-Dev See	15	T 20	R 6		1.03	50		50
Cearson Mary E.	O.P.	12-35					60	140	200
Cording R. H.	O.P.	Pi-33					50	600	650
do		1					80	700	780
do		2							
Curtis Daniel	McClure	16					40	150	190
Clark Amanda & Martin	"	3					50	100	150
	"	4					50	400	450
Calhoun Martha	Snyders	5					30	100	130
Calhoun John W.	"	4					30		30
Carney Louisa L.	Herrings	1					50	350	400
Clark Martin	Op	Pi-32					60	700	760
Chauncey Rosetta	O.P.	39					40	350	390
Dodson Wallace F & W E	O.P.	45					40	150	190
Doss Martha A	O.P.	19							
do	do	N ² 20					100	400	500
Dodge Francis M	O.P.	Pi-57					80	400	480
do	"	52				110			

TOWN OF

Wingate

NAMES OF OWNERS	ADDITION OR SUBDIVISION	In-Lots	Out-Lots	Parts of In-Lots	Parts of Out-Lots	No. Square or Block	Value of Lots, with-out Improvements	Value of Improve-ments	Value of Lots and Improvements
Dickerson Vona	McClures	17					50	350	600
Duncan John L.	O.P.	33					50	100	150
Davis Edgar C.	Henry	6					30		30
Dewey Geo & Clem	VanDleaves	4					40	350	390
Dillman Wm H.	Grewards	2					40		40
Earl Isaac H.	O.P.	15					50	100	150
Fowler Margt	Snyders	13					40	250	290
Finney Joseph D.	do	3					40	250	290
Foley Andrew	Pt. 1/4 NW 4	23	T 20	R 6		acres 50	50	450	500
Gilkey A. H.	Pattersons	6, 7, 8, 9, 13, 15, 16					25		25
"	"	17, 18, 19, 20, 21					25		25
"	"	8					25		25
"	"	9					25		25
"	"	13					60	650	710
"	"	15					30		30
"	"	16					30		30
"	"	17					30		30
"	"	18					30		30
"	"	19					30		30
"	"	20					25		25
"	"	21					25		25
"	Pt. NW 1/4 NW 4	22	T 20	R 6		acres 23.39	1000		1000
"	Pt. E 2 1/4 NW 4	15	20	6	5		250		250

TOWN OF

Wingate

NAMES OF OWNERS	ADDITION OR SUBDIVISION	In-Lots	Out-Lots	Parts of In-Lots	Parts of Out-Lots	No. Square or Block	Value of Lots, with-out Improvements	Value of Improve-ments	Value of Lots and Improvements
Guernard C. V. & Lucy A.	Pr 1/2 NW 4	23	20	6		acres 5.39	250	700	950
Galey Laura A	McClures Pr 14						50	450	500
do	" " 20								
do	O.P. " 51						40	100	140
Gilkey Squire M.	WAB.	9					60	450	570
Gilkey & Webb	O.P. Pr 33						120	1200	1320
do	O.P. 54						80	200	280
Guernard J. D. & L. M.	Pr 1/2 NW 4	23	20	6		acres 7.64	370	500	870
Grady Eliz.	Pr - E 2 Sec 4	15	20	6		50	50	150	200
Gott Thos.	O.P. Pr 32						80	600	680
Gardner L. M. & H. H.	" Pr 51/52						60	900	960
Garret - Jas. H.	Bottenbergs	7					40	400	440
Gott Thos. J. & Nancy	O.P. 1/2 32						50	300	350
Henry J. N.	McClures	21					40	500	540
Hoffman Fred	Pattersons	4					40	150	190
Harper Wm	Snyders	11					30	200	230
Hixson Abigail	WAB. Pr 1								
do	Pattersons " 1						80	650	730
Harper Albert	Snyders	7					35	300	335
Haxton Albert	Pattersons Pr 10						40	150	190
Henry Martha	O.P. Pr 30						60	500	560
Henry Minnie E.	Snyders	14					80	250	330
do	" 15								
Henry J. N. & Joseph	O.P. Pr 49/50						180		180
do	McClures	22					50	500	550

TOWN OF

Wingate

NAMES OF OWNERS	ADDITION OR SUBDIVISION	In-Lots	Out-Lots	Parts of In-Lots	Parts of Out-Lots	No. Square or Block	Value of Lots, with-out Improvements	Value of Improve-ments	Value of Lots and Improvements
Henry Joseph	P1- R ² NW ⁴	23	20	6			30		30
do	WAB.	2					50	600	650
do	P1-	3					80	80	160
Henry Squire & M.C.	Grewards	8					40	180	220
Henry Chas H.	WAB. P1 st	3					50	300	350
Harrison Chas & Rachel	Grewards	3					40	160	200
Helbig Andros S.	Duyders	1					40	100	140
Irwin Lulu	Henry	2					40	400	440
Jett Nancy J.	O.P. P1	27					80	700	780
do	" "	28							
Johnson John L. & Martha	O.P. P1	10					40	150	190
	" "	11							
King Clara J.	Cattersons	2					60	400	460
do	" P1	3					40	70	110
Kerr Celestia R.	O.P.	6							
do	" P1	11							
do	do "	12					80	700	780
Kerr Samuel	P1-20 ² NW ⁴	23	20	6	2		500		500
do	PE ² NW ⁴	22	20	6	9	50	400		400
Koon Martha A.	McClure	18					40	300	340
Koon Bertha V.	P1-2 ² SE ⁴	15	20	6			75	400	475
Krug Henry	O.P. P1	33					60	250	
Kudak Hanson T & Anna	Bottenburgs	5					40	450	

TOWN OF

Waringale

NAMES OF OWNERS	ADDITION OR SUBDIVISION	In-Lots	Out-Lots	Parts of In-Lots	Parts of Out-Lots	No. Square or Block	Value of Lots, with-	Value of Improve-	Value of Lots and
							out Improvements	ments	Improvements
Long Jas A.	Pattersons N ¹						80	650	730
Leath Enoch P.	O.P. P1-	27					50	400	450
Lincoln M. J.	O.P. P1-	"							
do.	" "	12					80	700	780
do.	" "	36					45	350	395
do.	" "	29							
do.	" "	30					80	280	330
Miles John W.	O.P.	5					50	250	300
Marshall Wm T.	O.P.	38					40	200	240
McGimpsey John	O.P.	29					50	150	200
do.	Pattersons N ²	14							
do.	N4B N ²	6					50	300	350
McCookle John W.	O.P. N ²	1/2					80	800	880
Nesbit Rhoda A	McClures	3					50	300	350
Owing Mary M.		4					40		40
Ocheltre M.B.	Snyder	5					60	250	310
Ocheltre Theodore	N4B	6					60	750	795
do.	" P1-	2					45	750	795
do.	" P1-	10					60	500	560
do.	" P1-	12					50	20	70
do.	O.P. "	33					50	500	550
do.	Patt ⁴ N4	28	20	6			30	50	80
Oxley James	McClures P1-	20					60	250	310
do.	do	1					50	200	250

TOWN OF

Wingate - 1

NAMES OF OWNERS	ADDITION OR SUBDIVISION	In-Lots	Out-Lots	Parts of In-Lots	Parts of Out-Lots	No. Square or Block	Value of Lots, with-out Improvements	Value of Improve-ments	Value of Lots and Improvements
Oliver John W.	Grwards	1					40	200	240
Ogle Thos J. "Sr"	O.P.	57					50	400	450
do	Pr St ⁴	58				acres			
do	Pr St ⁴	15	20	6	10	07	500		5-00
Ogle Thos. J. "Jr"	Patterson	5					40	250	290
Ott John H.	Grwards	4					40	180	220
Palin Exam W.	Patterson	11					40	400	445-
do	O.P. Pr	36					50	200	250
Palin W.C. + M.A.	Pr E ² St ⁴	15	20	6	12	14	600	300	900
Patton A.B. + H.E.	Bottenbergs	9					40	450	490
Paisor Shirley	O.P.	26					40	300	340
"	"	40					35-	100	135-
Robertson Fannie	Snyder Bro	6					35-		35-
Rhodehamel Benj.	Pr W ² St ⁴	14	20	6		acres 34	50	250	300
Richards Lucinda	Snyder	9					30	150	180
Royalty Fred W.	O.P.	46					40	300	340
Ross Stephen	Snyder	10					30	150	200
Ross Jas + M.E.	McClures	10					40	200	240
Shutz - Florence L.	Patterson	14					70	350	420
do	W + B, "	6							
Snyder Bros.	Pr W ² St ⁴	23	20	6	4	28	200		200
do	" W ² St ⁴	14	20	6	3	03	150	800	950
Spray Harriet A	" E ² St ⁴	15	20	6		50	50	150	200
Quinclair Eliza J.	Grwards	7					40	200	240
Shutz - Chas. N. L.	O.P. Pr	33					50	500	550

TOWN OF

Wm Gale

NAMES OF OWNERS	ADDITION OR SUBDIVISION	In-Lots	Out-Lots	Parts of In-Lots	Parts of Out-Lots	No. Square or Block	Value of Lots, with-out Improvements	Value of Improve-ments	Value of Lots and Improvements
Layers W.C.	O.P. Pt	57					80	1070	1050
"	" "	52							
Layers Lou M "etal"	Hemp	5					40	450	490
Drown Chas	Vauclairs	2					60		60
Smith Rachel A.	Botterbury	10					40	400	440
Temple Mary A	O.P.	43					40	200	240
Tracey Mary E.	McChurs	15					40	60	100
Templeton Amanda	O.P. Pt	31					70	800	870
Templeton Theodora	O.P. Pt	21					70	700	770
"	"	22							
"	"	26					40	200	240
Thomas Geo.	O.P.	"	33				100	1200	1300
"	McChurs	"	19				60	800	850
Tiffany Wallace	O.P.	"	16				70	300	370
"	"	"	57				40	250	290
"	"	"	32						
Thompson Addie S.	Snyders	12					40	400	440
Tiffany Chas & L.	Hemp.	3					40	500	540
Thomas Ruth Belle	Gruards	5					40	300	340
		6					40		40
Thomas Geo & E.M.	O.P. Pt	34					80	150	230
Utterback Jas Ws	Snyders	16					40	150	190
Utterback Belle	O.P.	E ²	35				60	150	210
Vauclair Ralph	Pt-N ² Sw ⁴	14	20	6	938		500	100	600
"	Vauclairs	3					50	700	750
"		5					40		40

TOWN OF

Wingate

NAMES OF OWNERS	ADDITION OR SUBDIVISION	In-Lots	Out-Lots	Parts of In-Lots	Parts of Out-Lots	No. Square or Block	Value of Lots, without Improvements	Value of Improvements	Value of Lots and Improvements
Vancouver Henry J.	Vancouver	1					60	550	710
Vancouver Ethel	O.P.	25					40	250	290
Vancouver Jonathan	O.P.	37					60	500	560
Vancouver Geo. W.	Vancouver	6					40	25	65-
Wingate John C	O.P.	9					40	300	340
Do	"	10					40		40
Do	"	23					40	150	190
Do	"	24					40		40
Do	"	59					25		25
Do	"	60					25		25
Do	Pr E ² D ² Y	15	20/6			<u>8.34</u>	420		420
Do	O.P.	7					40		40
Do	O.P.	8					40		40
Do	O.P.	21					80	1600	1680
Do	Pr E ² D ² Y	15	20/6			<u>4/16</u>	200		200
Webb. O.D. + Chas	Pattersons Pr	3					60	500	560
Do	"	12							
Wainwright James	W+B	11					50	100	150
Wainwright Aramilla	Do Pr	12					50	150	200
Wilhite Harvey J	McClure	13					40	50	90
Do	Do	14					45	300	345-

TOWN OF

New Richmond

NAMES OF OWNERS	ADDITION OR SUBDIVISION	In-Lots	Out-Lots	Parts of In-Lots	Parts of Out-Lots	No. Square or Block	Value of Lots, with-out Improvements	Value of Improve-ments	Value of Lots and Improvements
Alexander Jas M.	Detchons	26					50	350	400
Alexander Milton } and Flora }	OP.	4	3				50	200	250
do.	Detchons	17					70	350	420
do.	do	18					70	350	420
do.	do	19					70	400	470
Burns Mary E.	Manners	1					150	400	550
do	do	2							
Bunnell Stephen	OP. N ²	1					60	150	210
Bunnell Laura J	Pt-W ² NW ⁴	10	20	R	5-	ac. 25-	60		60
Bastin Gabriel L.	Detchons	13					50	200	250
Beckley H.W.	Phillips	5					30		30
Baldwin John W.	Manners	2					40	350	390
Baldwin Wm	do	1					40	350	390
Campbell E.C.	Pt E ² NW ⁴	10	20	5-	297		180	250	430
Clark Millie	Detchons Pt	1					120	700	820
Clough Rebecca	do	34					50	500	550
do	do	35					50	300	350
do and Bonnell	Pt-SW ⁴	10	20	5-	25		50	200	250
do	Pt. NW ⁴	9	20	6-	10		50	400	450
do	O.P. Pt	3					70	300	370
Coffman W.P. & L.	Phillips	7					40	300	340
Clarkson Jas G. & M	Manners	28					60	300	360
do	do	31					70	900	970
Clarkson Susan M & E	Tribbys	6					50	450	500
Clough Rebecca J.	do	5					60	600	660

TOWN OF

New Richmond

NAMES OF OWNERS	ADDITION OR SUBDIVISION	In-Lots	Out-Lots	Parts of In-Lots	Parts of Out-Lots	No. Square or Block	Value of Lots, with-out Improvements	Value of Improve-ments	Value of Lots and Improvements
Dazy Nancy C.	O.P. S ²	1					50	150	200
Dewey Mary A	Manners	19					75	700	775
do	do	20					50	150	150
do	do	21					60	650	700
do	do	22					50		50
Detchon Stone S "A"	O.P. S ²	1							
do	do	2							
do	N ²	3							
do	N ²	4					250	1700	1950
do		6							
do		7							
do		8							
do	Detchons	16					50	50	100
do	Pr N ²	9	20	5-	4/64		225		225
do	" N ² SW ⁴	10	20	5-	11/88		700		700
Dewey Mary	Detchons	2					80	600	680
Deputy Mary E.	O.P. S ²	3					40	300	340
"	" "	4							
Dunn Starr	O.P. NW ⁴	10	20	5-		13	60	80	140
Dewey Solomon	Manners	9					60	250	310
Ebri- Amos	O.P.	1					60	100	160
do	Pr N ² SW ⁴	10	20	5-		24	75		75
Ebri-M.E. & E.C.	O.P. Pr	2					60	150	210
do Campbell	do "	1							
Foster Hos M.	Tribbyo	2					75	500	575
"	"	4					75	400	475
"	Phillips	8					50	100	150
"	Pr N ² SW ⁴	9	20	5-		5	300		300

TOWN OF

New Richmond

NAMES OF OWNERS	ADDITION OR SUBDIVISION	In-Lots	Out-Lots	Parts of In-Lots	Parts of Out-Lots	No. Square or Block	Value of Lots, with-out Improvements	Value of Improvements	Value of Lots and Improvements
Foster Drucilla Phillips		2					60	530	610
Franklin Jerome B. Manners		17					70	500	570
do	do	18					50		50
Foster Gerrit V.	Pr N ⁴ N ⁴	9	20	5	6.45		390	450	840
Grammon W.E. & L.	O.P.	3					50	250	300
Groves Juny B.	O.P.	6					50	250	300
Hollin Emma M.	Setchon	7					70	550	620
Harriman Mary H.	Phillips	4					40	300	340
Harriman W.W.	Manners	11					110	350	460
do	do	12							
Hollin J.W. & L.Z.	do	8					150	1400	1550
do	do P.	9							
Hollin W.H. & E.M.	do	9					100	1750	1850
do	do	31					40	300	340
do	do	32					50	300	350
do	do	33					60	650	710
Harriman A.S.	O.P. E ²	7					40	200	240
Harriman J.F. & F.	Manners	20					60	300	360
Jones Sam E	"	32					60	400	460
King Sarah J.	Pr E ² N ⁴	10	20	5			40	250	290
do and J.A.	Setchons	30					35		35
Kerr A.J.	Manners	23					75	500	570
do	do	24					60	50	110
do	do	25					60		60
do	do	27					60		60
		120							

TOWN OF

New Richmond

NAMES OF OWNERS	ADDITION OR SUBDIVISION	In-Lots	Out-Lots	Parts of In-Lots	Parts of Out-Lots	No. Square or Block	Value of Lots, with-out Improvements	Value of Improve-ments	Value of Lots and Improvements
Knicaid James "Sr" Manners		15					125	580	625
do	do	16							
Kirkpatrick Chas	O.P.	5					60	450	510
do and Jessie	Manners	4			area		60	200	260
do	Pr N ² NW ⁴	10	20	5	1.14		175	800	975
Knicaid Jas "Jr" and D.C.	O.P.	8 ²	7				35	250	285
Livingston Caroline Phillips		6					35	250	285
Long Geo F.	Detchon Pr	1					80	800	880
Lee Henry K.	do	6					70	800	870
Lynn F.M. M.E.	O.P.	8 ²	2				60	500	560
Livingston Geo C.	Detchon	23					50	300	350
do	O.P. N ²	2					60	300	360
Long W.H.	Tribby	3					75	300	375
Lee H.K.			6	acres			240	500	740
Magruder Sam E	Detchon	5					80	500	580
Mason O.W.	Tribby	12					60	230	290
do	do	13					50	500	550
do	Masons	4					40	75	115
do	Pr N ² NW ⁴	10	20	5	1.13		50	200	250
Messer Sarah	Detchons	11					70	300	370
Morris Nelson	do	12					50	200	250
Manners Barbara "Too"	Pr E ²	10	20	5	6.15		440		
McAlburn Ned	Tribby	7					50	300	350
McCrea E.A.F.	Detchons	20					120	500	610
do	do	21							

TOWN OF

New Richmond

NAMES OF OWNERS	ADDITION OR SUBDIVISION	In-Lots	Out-Lots	Parts of In-Lots	Parts of Out-Lots	No. Square or Block	Value of Lots, with-out Improvements	Value of Improve-ments	Value of Lots and Improvements
McCordle Clyde	Manners 2					acres	70	350	420
McClellan Terry	Pr E ² NW ⁴ 20 5-					21	70	250	320
McCordle John	Detchons 0.11						100	900	1000
Do	Pr NW ⁴	10	20	5-		40	80	2000	2080
Do	" "	10	20	5-		40			
Do	" E ² SE ⁴	9	20	5-		21	40	100	140
Do	" " NW ⁴	9	20	5-		25-150	650	800	
Do	Tribby	10					45	300	345
Do	"	11					45	300	345
McCordle Mary E.	Pr NW ² NW ⁴	10	20	6-		41	80	900	980
Mebra Wm	Pr NW ² SW ⁴	10	20	5-		536	300	500	800
Page Rev E.	Detchon	10					60	325	385
Phillips Desie B.	Phillips	1					60	300	360
Perkins F.M.	Pr NW ² NW ⁴	10	20	5-		25	120	1800	1920
Pitto Larch J.	Manners	29					60	300	360
Smith Mary C.	Manners	6					50	350	400
Stout Ira	Pr E ² SE ⁴	9	20	5-		1.53	200	800	1000
Snyder Ad.	Detchons	14					70	400	470
Snyder Willie J.	Do.	15					70	400	470
Snyder Ad + Thompson	Pr E ² NW ⁴	9	20	5-		15	80	5000	5080
Smith Jas W.A.	Manners	7					110	140	250
Do	Do	8							
Shobe Chas F.M.	Pr E ² SE ⁴	9	20	5-		25	40	150	190
Snyder Minnie E	Detchons	3					60	100	160

TOWN OF

New Richmond

NAMES OF OWNERS	ADDITION OR SUBDIVISION	In-Lots	Out-Lots	Parts of In-Lots	Parts of Out-Lots	No. Square or Block	Value of Lots, with-out Improvements	Value of Improve-ments	Value of Lots and Improvements
Jurvey Nancy C	Detchons Pt-1	1					100	550	650
Thomas Mary E.	O.P.	2					100	225	325
do	do	4							
Tribby Nancy M.	Phillips	9			20		50	400	450
Trustees N.R. Canning Co	Pt-12 & 14	9	20	5	250		250	500	750
Taylor Artemesa M.	O.P. Pt-2	2					35	120	155
The N.R. Lumber Co	Tribbys	8					120	700	820
Tribby L.M.	do	14					80	600	680
		15							
Wilson Mary E.							30	50	80
White Mary G.	Phillips	3					50	300	350
Washburn H.H.	Pt-10 & 11	10	20	5	104		175	400	575
Westfall Mary J.	Pt-12 & 14	10	20	5	129		150	500	650
Washburn Sarah	Detchons	4					70	600	670
Washburn Geo. W.	Pt-14	9	20	5	950		560	400	960
do	O.P.	3					200	2200	2400
do	do	7					50	200	250
do	do	8					50	700	750
do	do	24					150	900	1050
Ward Thos.	Detchons	27					70	650	720
do	do	28					50	60	110
Wilson Melilah	Mannors	30					60	250	310
Westfall E.B. & L.H.	Detchons	22					40	400	440
Wallo Edgar and	do	24					50	75	125
Rose L.	do	25					50	450	500

TOWN OF

New Richmond

NAMES OF OWNERS	ADDITION OR SUBDIVISION	In-Lots	Out-Lots	Parts of In-Lots	Parts of Out-Lots	No. Square or Block	Value of Lots, without Improvements	Value of Improvements	Value of Lots and Improvements
<i>Wheeler Nancy M.</i>	<i>Manners</i>	<i>10</i>					<i>50</i>	<i>157</i>	
<i>Watkins Geo W.</i>	<i>Pt A & B 24</i>	<i>9</i>	<i>20</i>	<i>5</i>	<i>5</i>	<i>55</i>	<i>248</i>	<i>400</i>	<i>648</i>
<i>Guck Mary J</i>	<i>Manners</i>	<i>13</i>					<i>110</i>		
<i>or</i>	<i>"</i>	<i>14</i>							
<i>Zerface Jacob A.</i>	<i>Masons</i>	<i>3</i>					<i>35</i>		
	<i>124</i>								

