

Assessor's Plat Book

Township

MONTGOMERY COUNTY

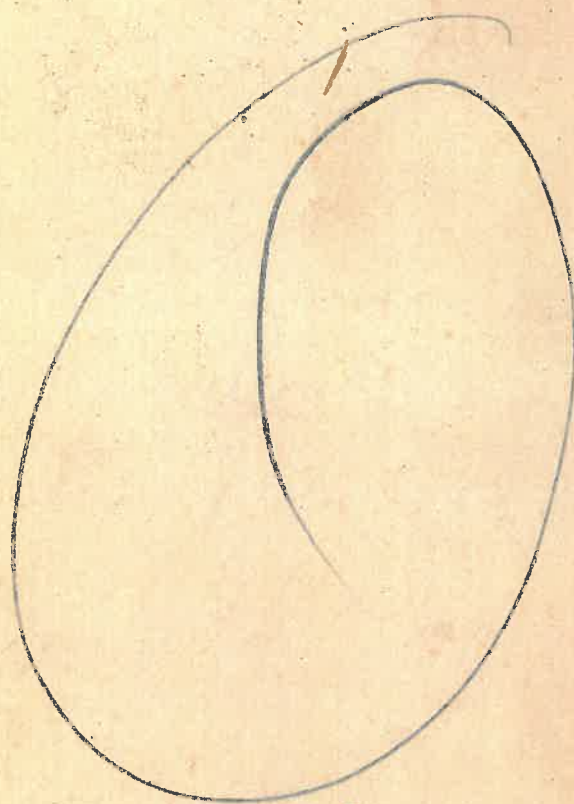
1907

**Assessor's Plat Book
Coal Creek Township
Montgomery County,
Indiana**

1907

Mary Jeannette Herron

Deputy Auditor Montgomery County, Indiana
1928-1930



Last Name	First Name	Page	Notes
Abbott	Emma	57, 58	heirs
Alexander	Bayless	11, 12	
Alexander	Eliza	53, 54	
Alexander	Grant	27, 28, 35, 36	
Allbrite	A J	1, 2, 3, 4	
Allen	Alvia	49, 50	
Allen	J H and E V	33, 34	
Allen	Janice and Alvia	49, 50	
Allhands	K and G	79, 80	
Ames	Albert D	57, 58	
Arnett	A J	5, 6	heirs
Bailey	James A	3, 4, 5, 6	
Bannon	Jas	79, 80	
Barcus	Homer	45, 46	
Bastion	Mary J	37, 38	
Beach	Corwin L	75, 76	
Beach	Nettie and L "etal"	75, 76	
Beach	Paul and M	75, 76	
Beach	Rachel	75, 76	
Beal	Chas G	27, 28	
Beedle	Henry L	83, 84	
Bible	James F	9, 10	heirs
Bible	John P	5, 6, 7, 8, 9, 10, 11, 12	
Bible	R M	5, 6, 7	heirs
Bible	Richard M	8	
Bible	Sarah F	31, 32	
Bible	Sarah L	7, 8	
Biddle	George	51, 52	2/3
Biddle	W H	97, 98	1/3
Blackford	Jas and J	99, 100	
Bose	Lecreca	55, 56	
Bratton	Hannah	51, 52	
Broaders	Ed T	87, 88, 93, 94	
Broadrick	Thomas	85, 86	
Bronson	Annie M	73, 74	
Brown	Allen	57, 58	
Brown	Annie M	75, 76	
Brown	Ben	51, 52	
Brown	David	51, 52	
Brown	Eliza	31, 32	
Brown	Philp and E	83, 84	
Bunnell	Boswell	51, 52	heirs
Bunnell	Bowell and Oswell	33, 34	
Bunnell	James A	33, 34, 35, 36, 51, 52	
Bunnell	Oswell	51, 52	
Bunnell	Thomas E	35, 36	
Bunnell	Thomas E	51, 52	heirs
Bunnell	Wm E	35, 36	
Buxton	Millard F	75, 76, 81, 82	
Cadwalder	J J	83, 84	
Cane	O H and C	87, 88	
Canning	G G G	87, 88	
Carnation Dance		insert 3	
cemetery		42, 52, 54	
Chadwick	J F	65, 66	
Chelane	Chas M	53, 54	
church		32, 57, 58	
Clarkson	Chas and J	7, 8, 101, 102	
Clarkson	Lewis E	7, 8	
Clawson	Wm M	39, 40	
Clough	Bluford	81, 82	
Clough	Fred	33, 34	
Clough	Harrison	31, 32	
Coker	Sarah	59, 60	
Coleman	James	63, 64, 65, 66	
Cook	Thomas M	23, 24, 25, 26	
Coon	W S	95, 96	
Coon	W S and Mary	85, 86, 95, 96	
Coon	Wm S	53, 54	
Cording	Eli J	93, 94, 95, 96	
Cording	Mary R	83, 84	
Cording	Richard N	73, 74	
Cording	Villa	87, 88	
Cotterell	Frank	83, 84	
Cown	Alvin G	77, 78	
Cown	Anna M	77, 78	
Cown	Annie M	79, 80	
Cown	G S	61, 62	
Cown	Geo A	61, 62	

Cown	James V	61, 62	
Cown	John B	63, 64	
Cown	M J	57, 58	
Cown	Maranda J	61, 62	
Cown	Sarah D	59, 60	
Cown	W E	61, 62	
Cown	Wm E	59, 60	
Crane	J R	85, 86	
Crane	Warner J	85, 86	
Crawford	Henry	41, 42	
Crouch	Eliza	32	
Curtis	Danial	81, 82, 87, 88, 89, 90, 95, 96	
Curtis	Danil	79, 80, 85, 86	
Curtis	Levi	87, 88, 95, 96	
Curtis	Levi S	85, 86	
Davidson	Robert	17, 18, 19, 20	
Davidson	W T	17, 18, 19, 20	
Dazey	Chas A	9, 10	
Deeter	A M	25, 26, 77, 78	
Deeter	Allen M	67, 68	
Deeter	M S	11, 12, 29, 30	
Deeter	Philip and S R	73, 74	
Democratic State Ticket		insert 2	
Detchen	Irvin A	63, 64, 79, 80, 89, 90	
Detchon	S S	3, 4, 13, 14, 15, 15, 35, 36, 39, 40	
Dettbender	Theo	19, 20	
Dewey	Sol and Mary	15, 16	
Dick	Jasper H	23, 24	
Donovan	J H and E H	93, 94	
Doss	Maggie V	93, 94	
Doubleday	Dora	19, 20	
Dunwiddie	John	89, 90	
Dunwidy	John	87, 88	
Ebrite	Daniel	27, 28	
Ebrite	Fannie	39, 40	heirs
Epperson	Hall	55, 56	
Eshelman	John	45, 46	
Evans	Arthur H	71, 72	
Foley	Brigit	91, 92, 93, 94	
Foley	John	91, 92, 99, 100, 101, 103	
Foot	Wm and L E	55, 56	
Foster	G V	13, 14	
Fouts	Joseph	53, 54, 55, 56	
Fox	Martha	57, 58	
Frame	Wm	29, 30	
Freeman	Anna G	59, 60	
Fuller	G and L P	59, 60	
Fulwider	Benj F	31, 32	
Fulwider	J H and E V	35, 36	heirs
Fulwider	Jacob	75, 76	
Fulwider	Jacob H	31, 32, 77, 78, 79, 80, 81, 82	
Fur	Alex	87, 88	
Gardner	James R	57, 58	
Garver	Irvin "etal"	29, 30	
Gilkey	A H	81, 82, 85, 86	
Gilpin	E J	71, 72	
Goben	Jessie W	17, 18, 19, 20	
Goff	Amos S	51, 52, 57, 58	
Goff	Chas M	53, 54, 55, 56	
Goff	Lucy A	57, 58	
Gohl	Chris	81, 82	
Gohl		75, 76	
Grantham	Thomas and I W	1, 2	
grave yard		40	
Graves	Martin	9, 10	
Graves	Sarah B	9, 10	
Graves	William	13, 14	
Grenard	Abigail	93, 94	
Grenard	C V	85, 86	
Grenard	Chas V	87, 88	
Grenard	David	91, 92	
Grenard	David R	53, 54	
Grenard	J D and C V	99, 100	
Grenard	John D	93, 94	
Grenard	S J	99, 100	
Grenard	Simial	97, 98	
Gross	Daniel M	73, 74	
Grubb	J W	59, 60	
Hall	Lizzie	65, 66	
Hamilton	Nathaniel	67, 68, 75, 76, 77, 78	
Harmal	Garner	79, 80	
Harmal	Garner "etal"	79, 80	
Harman	Mary E	91, 92	
Harper	John and Cynthia	31, 32	
Harshbarger	Charles	37, 38	
Hasbarger	Chas and Annie B	61, 62	
Hass	A W	73, 74	
Hass	Hester	73, 74	
Hass	Hester G	83, 84	
Hatton	W M	73, 74	

Hatton	Wm M	71, 72
Hawk	Abslom	59, 60, 61, 62
Hawk	Danial	55, 56, 57, 58
Hawk	Danial "etal"	55, 56
Hawk	Emmit J	57, 58
Hays	Levina	57, 58
Henderson	James and S T	65, 66
Henderson	John	37, 38
Henderson	John A	39, 40
Hendricks	Silas	95, 96, 97, 98
Henry	Isac	83, 84
Hickman	Belinda	101, 102
Hightower	J M and R	91, 92
Hixon	Ellen	87, 88
Hixon	Wm	87, 88
Hopper	Olv and A M	97, 98
Humphray	Samuel	101, 102
Humphray	Sarah J	101, 102
Humphrey	Samuel J	55, 56
Hutchins	Ben and M E	57, 58
Hutchins	J and Amy	57, 58
Hutchinson	Ben	99, 100, 101, 102
Hutchison	George	101, 102
Hutchison	Irvin	101, 102
Hutchison	John G	101, 102
I Voted today did you		insert 2
Irvin	Clara	9, 10
Irvin	W L "etal"	9, 10
Jackson	Hugh	59, 60
Johnson	Lara A	99, 100
Jolley	Eliz B	79, 80
Jones	Ed L and J L	23, 24, 25, 26
Jones	W T	13, 14
Kemp	S E	99, 100
Kendell	H and A	83, 84
Kennedy	V Y	31, 32
Kenyon	Caroline	51, 52, 57, 58
Kenyon	M C	51, 52
Kerr	Chas	71, 72
Kerr	Samil	83, 84
Kirkpatrick	Chas and J	13, 14
Kirkpatrick	E J	3, 4, 11, 12, 13, 14
Kirkpatrick	Edward J	29, 30
Kirkpatrick	Irvin	51, 52
Kirkpatrick	Jessie and Chas	1, 2, 3, 4
Kirkpatrick	John A	15, 16
Kirkpatrick	Minnie A	15, 16
Kirkpatrick	Noah	17, 18
Kline	Monroe D	73, 74
Koon	Nellie and "etal"	73, 74, 85, 86
Lane	Prudy	53, 54
Larew	Garrett	55, 56
Larew	Garrett Jr	55, 56
Lawson	J B	87, 88
Lee	Henry K	23, 24, 39, 40
Levingston	Polly	31, 32
Lewis	Allen M	5, 6
Lewis	Maud	79, 80
Lindbergh	Charles	insert 1
Long	Henry	49, 50, 59, 60
Long	Rachel	49, 50
Long	Robert	47, 48, 49, 50
Long	Rosetta	1, 2
Ludlow	Auston L	89, 90
Ludlow	Joseph	89, 90
Luse	Emery D	47, 48
Luse	Estella	83, 84
Luse	O E and M	47, 48
Lynch	John J	59, 60
Lyon	Emma	41, 42
Lyon	Wm	41, 42
Mackintosh	Dr George L	insert 1
Malbery	Wm	7, 8
Malsbery	Jasper	77, 78
Malsbery	Wm	5, 6
Malsbury	Jasper	67, 68
Marsteler	George	37, 38
Marsteller	George E	23, 24
Martieller	Geo E	39, 40
Mason	Monroe	61, 62, 63, 64
Mason	W A	39, 40
McClamrock	A S	63, 64, 65, 66
McCorkle	John W and Carrie	67, 68, 69, 70
McCrea	Ed T	25, 26
McCrea	Wm	15, 16
Meharry	A P	67, 68
Meharry	I N	69, 70
Meharry	Ira G	69, 70
Mehary	A W	75, 76
Mehary	Ira G "	75, 76

Mehary	J N	75, 76	
Meritt	John N	31, 32, 33, 34	
Miller	Arthur K	55, 56	
Miller	Elizabeth	95, 96, 97, 98	
Miller	Irvin	59, 60, 61, 62	
Miller	James G	59, 60, 61, 62	guardian
Miller	Thomas B	1, 2	
Mitchell	John S	31, 32	
Mitchell	Minnie	32	
Mitchell	N R	53, 54	
Mitchell	Nannie M	31	
Montgomery	W F	17, 18	
Montgomery	W H	17, 18	
Montgomery	W T	19, 20	
Moore	D	57, 58, 59, 60	
Morris	John N	29, 30	
Morris	Nelson	29, 30	
Moser	O G	51, 52, 53, 54	
Mossteller	George E	25, 26	
Murdock	H H	97, 98	
Murphy	A W	89, 90	
Murphy	D L	89, 90	
Murphy	David L	53, 54	
Murphy	Martin	49, 50	
Nesbit	Robert C	5, 6	
New Culver Hospital		insert 4 and 5	
New Richmond		16	
New Richmond cemetery		14	
New Richmond Corporation		14	guardian
Norman	Frank P	21, 22	heir
Norman	Frank P and B	39, 40	
Ocheltree	Theo	85, 86	
Ollin	Effie S	55, 56, 57, 58	
Oppy	Ed S and Thomas	27, 28	
Oppy	Thom K and Edward	13, 14	
Oswalt	John W	99, 100	
Patton	Chas A	47, 48, 49, 50	
Patton	I W	63, 64, 65, 66	heirs
Pearson	Border	91, 92	
Pearson	Cyntha A	53, 54	
Pearson	James G	53, 54	
Pierce	D W	45, 46	
Pierce	G W	39, 40	
Pierce	Henry S	41, 42	
Pittenger	Frank P	31, 32	
Pleasant Hill		86	
Quick	Jackson	57, 58	
Quigle	Sarah	47, 48, 61, 62	
Quillen	Geo W	61, 62, 63, 64	
Quillen	Oscar and Chas	45, 46	
Quillen	Oscar S	47, 48	
Rafferty	Ora and M J	55, 56	
Reynolds	O W	51, 52	
Riley	Robert R	53, 54, 55, 56	heirs
Roberts	Frederick E	27, 28	
Sass	Henry D	67, 68, 77, 78	
school house		32, 48, 94	
school house no 13		80	
Sentman	Ed A	89, 90, 91, 92	
Smith	Ella	93, 94	
Smith	Henry and J	31, 32	
Smith	Mary E	65, 66	
Smith	Nancy J	17, 18	
Smith	Nathan S	65, 66	
Smith	Ella	91, 92	
Stiner	Ethal M	57, 58	
Stites	Margert A	29, 30, 33, 34	
Sutton	Ida	11, 12	
Swank	W D and E J	55, 56	
Swank	Abigal	51, 52, 91, 92	heirs
Swank	Andrew	51, 52	
Swank	Ben and M E	55, 56	
Swank	D and M E	57, 58	
Swank	Harry D and M	31, 32	
Swank	Jacob and M B	63, 64	
Swank	Philip E	33, 34	
Tapp	Cyntha	63, 64, 65, 66	
Taylor	Alex	63, 64	
The Old Sperry Bridge		insert 3	
The sidewalks of New York		insert 3	
Thomas	Geo A	47, 48	
Thomas	James N	45, 46	
Thomas	Jas N	33, 34, 47, 48	
Thomas	Richard D	25, 26	
Thomas	Richard D	37, 38	
Thomas	Geo and Effie	87, 88	
Thomas	J D and C K	77, 78	
Thomas	James N	49, 50	
Thomas	W H H	93, 94	
Tiffeny	C A and N	53, 54	

Tomblison	M "etal"	21, 22, 39, 40	
Totten	Martha B	6, 11, 12	
Totten	Mary B	5, 6	
Tribby	James W	15, 16, 17, 18	
Tribby	Leander	37, 38, 39, 40	
Tribby	Maggie	39, 40	
Tribby	Mary L	17, 18	
Tribby	S R	13, 14	
Utterback	Elizabeth	31, 32	
Utterback	John W	49, 50, 51, 52	
Vaughn	J and Mary	15, 16	
Wainscott	Stephen	31, 32	
Walker	Adam	49, 50	
Walker	Wm	59, 60	
Walker	Wm and Etta	49, 50	
Wallace	Samil H	1, 2	
Washburn	W W	33, 34, 35, 36, 37, 38	
Watts	John T	33, 34	
Wedding	H S and James	9, 10, 11, 12	
Westfall	Mary J and Malinda Swear	11, 12, 29, 30	
Whellen	Lee and Pearl	57, 58	
Whipple	David and Nettie	7, 8, 67, 68	
Wilkins	Lola A	21, 22	
Wilkins	Thomas	19, 20, 21, 22, 23, 24	
Willson	A W and M E	41, 42, 45, 46	
Willson	Albert W	39, 40	
Willson	Albert W	41, 42	
Willson	James D	41, 42, 63, 64	
Willson	James W	31, 32	
Willson	Jas D and M J	45, 46	
Willson	John W	89, 90	
Willson	Wm H	41, 42	
Willson	Wm H and I	41, 42	
Wingate		86	
Zigler	Pete	53, 54	
Zuck	Chas D and Ella	17, 18	
Zuck	E S and W G	1, 2	
Zuck	Mary J and Malinda Sewer	17, 18	
Zuck	Mary J and Malinda Swear	1, 2	

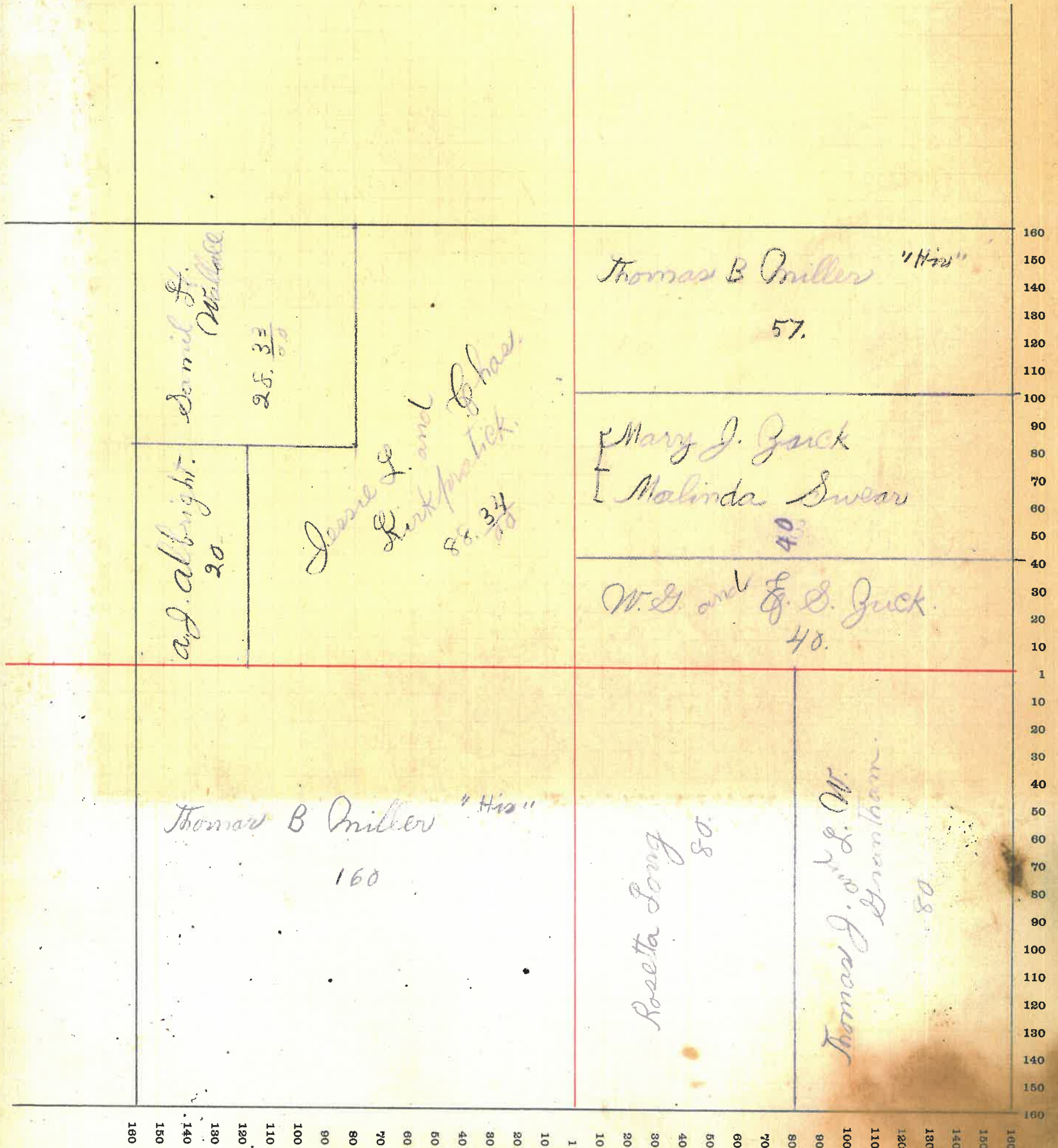
VIQUESNEY PRINTING CO., TERRE HAUTE, IND.

NAMES OF OWNERS	Number on Plat.	DESCRIPTION	Section	Township	Range	Acres	Hundredths	Value of Land	Value of Improvements	Value of Lands and Improvements
Miller Thomas B. "Hrs"		NW 4 NPT NE 4	3	20	5	160 57		9830	700	10530
Long Rosetta		W2 NE 4	"	"	"	80		3200	420	3620
Greenham Thomas & L. W.		E2 - NE 4	"	"	"	80		3360	800	4160
Buck Mary J. & Sewer Milinda		PT NE 4	"	"	"	40		1600	250	1850
Buck E. S. & W. L.		PT NE 4	"	"	"	40		1640	550	2190
Kirk Patrick Jennie & Chas.		PT NW 4	"	"	"	88 34		3795	400	4195
Allbrite A. J.		" NW 4	"	"	"	20		840	500	1340
Wallace Samil H.		" NW 4	"	"	"	28 33		1190		1190
Total						593	67	24955	3920	28575

SECTION No. 3

Congressional Township No. 20, R. 5

SCALE---Forty rods to an inch, or ten rods to a space, Congress Land, which is one mile square for a section.
Number of acres in this Section, according to the United States Survey.



MONTGOMERY COUNTY, INDIANA, 190

Assessor's Plat-Book for

Township, No.

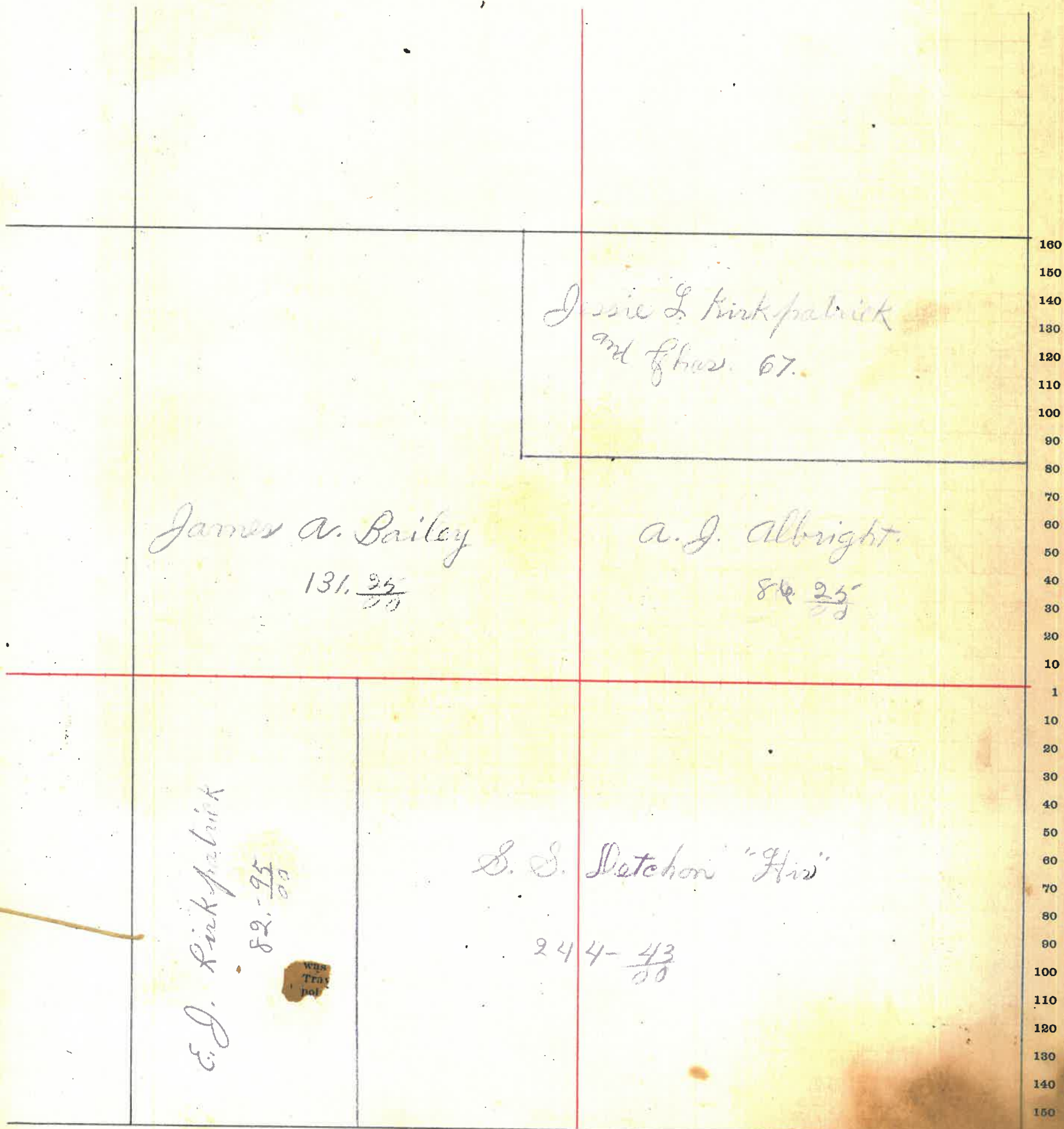
VIQUESNEY PRINTING CO., TERRE HAUTE, IND.

NAMES OF OWNERS	Number on Plat.	DESCRIPTION	Section	Township	Range	Acres	Hundredths	Value of Land	Value of Improvements	Value of Lands and Improvements
Kirkpatrick Jessie & Chas.		N 2 NE 4. PT. NW 4	4	20	5	67		2815		2815
Bailey James a.		PT NW 4	"	"	"	131	25	5635		5635
allbright a. J.		N 2 NE 4	"	"	"	86	25	3625		3625
Kirkpatrick E. J.		W 2 NW 4	"	"	"	82	95	3485		3485
Detchow S. S. "Hrs"		NE 4. PT NW 4] " " "			244	43	10500	1000	11500
		<i>Total</i>				611	88	26060	1000	27060

SECTION No. 4

Congressional Township No. 20, R. 5

SCALE---Forty rods to an inch, or ten rods to a space, Congress Land, which is one mile square for a section.
Number of acres in this Section, according to the United States Survey.....



160 150 140 130 120 110 100 90 80 70 60 50 40 30 20 10 1 10 20 30 40 50 60 70 80 90 100 110 120 130 140 150 160

MONTGOMERY COUNTY, INDIANA, 190

Assessor's Plat-Book for

Township, No.

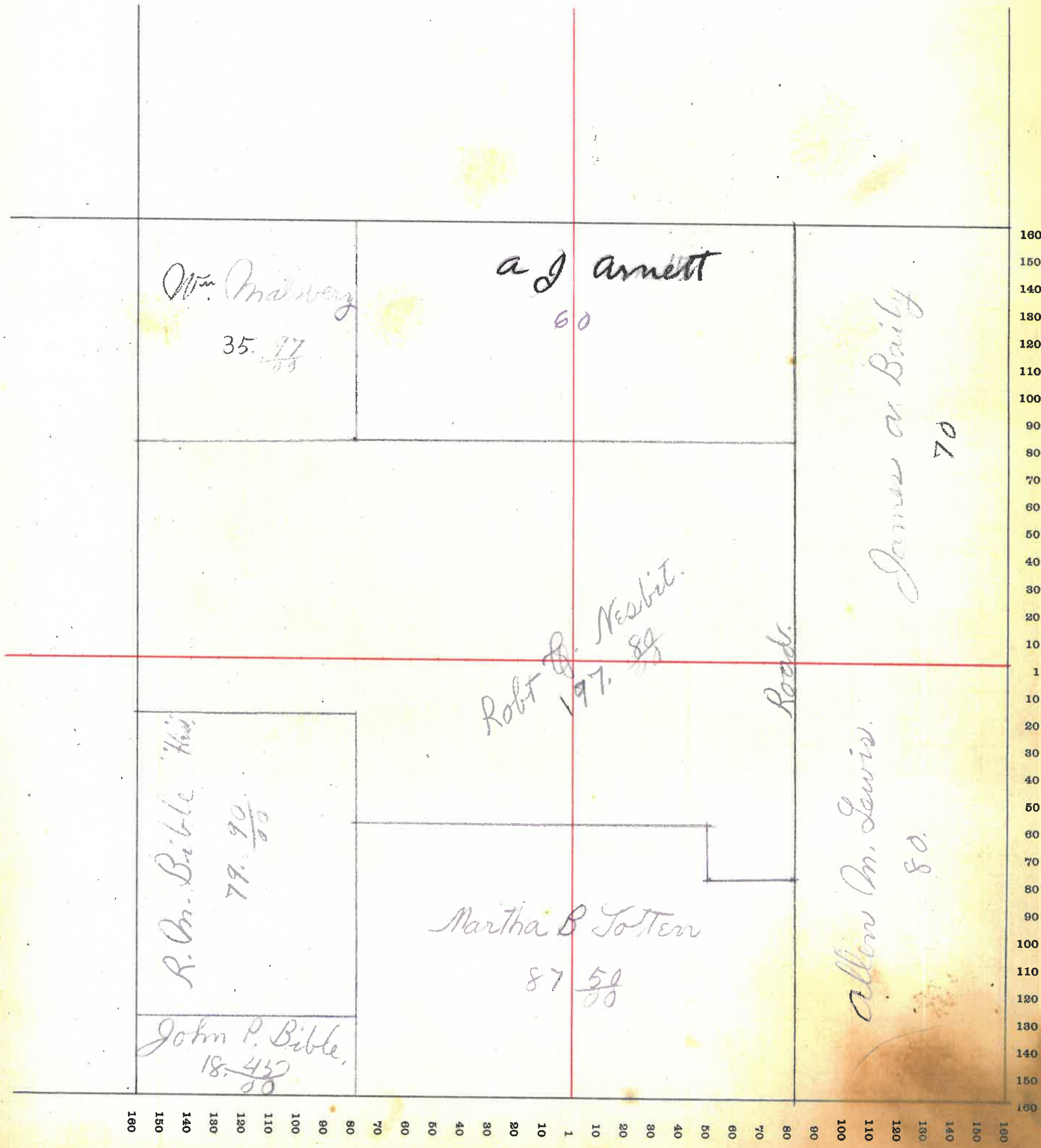
VIQUESNEY PRINTING CO., TERRE HAUTE, IND.

NAMES OF OWNERS	Number on Plat.	DESCRIPTION	Section	Township	Range	Acres	Hundredths	Value of Land	Value of Improvements	Value of Lands and Improvements
Arnett A. J.		PT NW 4 - PT NE 4	5	20	5	60		2580		2580
Malesberg Wm			"	"	"	35	97	1400		1400
Nesbit Robert G.		[PT NW 4	"	"	"	197	80	8500	750	9250
"	PT NW 2 NE 4									
"	PT SW 4									
"	PT NE 4									
Totton Mary B.		[PT NE 4	"	"	"	87	50	3565	600	4165
Bibble R. M.		PT SW 4	"	"	"	79	90	3350		3350
Bibble John P.		PT SW 4	"	"	"	18	45	745		745
Baibey James a.		E 2 NE 4	"	"	"	70		3000	1000	4000
Lewis Allen M.		E 2 NE 4	"	"	"	80		3280	800	4080
			Total			629	62	26420	3150	29570

SECTION No. 5

Congressional Township No. 20, R. 5

SCALE---Forty rods to an inch, or ten rods to a space, Congress Land, which is one mile square for a section.
Number of acres in this Section, according to the United States Survey.....



MONTGOMERY COUNTY, INDIANA, 190

Assessor's Plat-Book for Cool Creek Township, No. _____

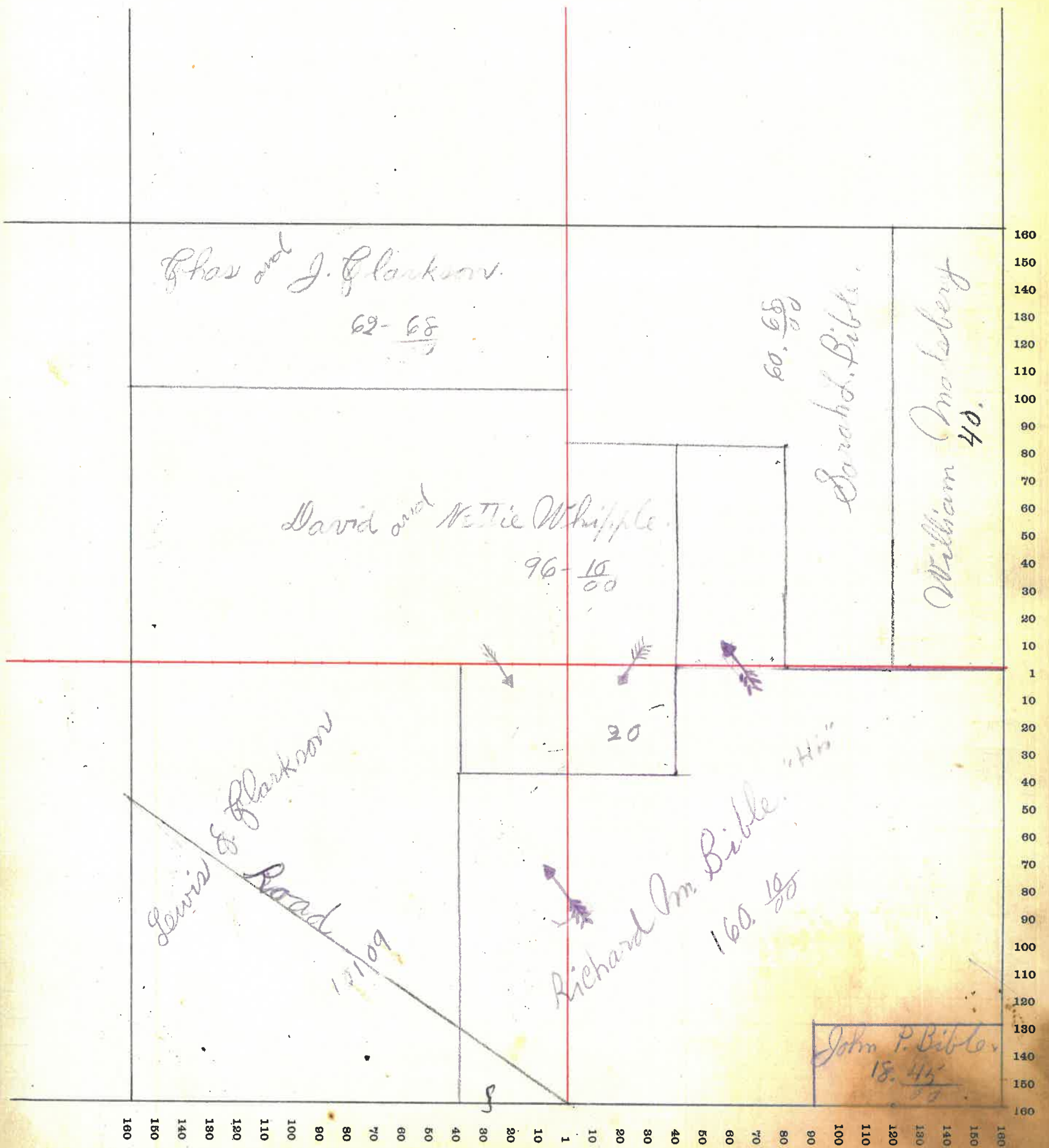
VIQUESNEY PRINTING CO., TERRE HAUTE, IND.

NAMES OF OWNERS	Number on Plat.	DESCRIPTION	Section	Township	Range	Acres	Hundredths	Value of Land	Value of Improve-ments	Value of Lands and Improve-ments
Onalsbury Wm.		PT NE 4	6	20	5	40		1600		1600
Bible Sarah L.		PT NE 4	"	"	"	60	68	2400		2400
Bible R. M. "Hin"		PT SE 4 - PT SW	"	"	"	160		6880	1400	8280
Bible John P.		PT NE 4	"	"	"	18	45	775		775
Clarkson Chas and J.		N 2 NW 4	"	"	"	62	68	2600	200	2800
Clarkson Lewis G.		WPT - NW 4	"	"	"	109		4585	850	5435
Whipple David and Rettie		[WPT NW 4 - PT NE 4 P. NW 4 - PT SE 4	"	"	"	96	10	4120	200	4820
<i>Total</i>						546	91	22960	3150	26110

SECTION No. 6

Congressional Township No. 20, R. 5

SCALE---Forty rods to an inch, or ten rods to a space, Congress Land, which is one mile square for a section.
Number of acres in this Section, according to the United States Survey.....



MONTGOMERY COUNTY, INDIANA, 190

Assessor's Plat-Book for C. S. C. S. Township, No. _____


VIQUESNEY PRINTING CO., TERRE HAUTE, IND.

NAMES OF OWNERS	Number on Plat.	DESCRIPTION	Section	Township	Range	Acres	Hundredths	Value of Land	Value of Improve-ments	Value of Lands and Improve-ments
Bible James J.		W 2 - NW 4 - PT NW 4	7	20	5	100	35	3515	350	3865
Bible R. M.		W 2 - NE 4 - E 2 - NW 4 -	"	"	"	145	63	5950		5950
Bible John P.		E 2 - NE 4.	"	"	"	80		3360	900	4260
Graves Sarah B.		PT NW 4 - PT NE 4	"	"	"	60		1800	50	1850
Graves Martin J.		W 2 - NW 2	"	"	"	67		2445		2445
Irwin W. L. "ETAL" $\frac{2}{3}$ Irwin Clara $\frac{1}{3}$		PT NW 2 - NE 4	"	"	"	65		2275		2275
Dazy Clara A.		PE 2 - NE 4	"	"	"	33	63	1100	450	1550
Wedding H. S. and James		PE 2 - NE 4	"	"	"	64	50	1600		1600
<i>Total</i>						614	98	22045	1750	23795

SECTION No. 7.

Congressional Township No. 20, R. 5

SCALE---Forty rods to an inch, or ten rods to a space, Congress Land, which is one mile square for a section.
Number of acres in this Section, according to the United States Survey.....



10

MONTGOMERY COUNTY, INDIANA, 190

Assessor's Plat-Book for Coal Creek Township, No. _____

VIQUESNEY PRINTING CO., TERRE HAUTE, IND.

NAMES OF OWNERS	Number on Plat.	DESCRIPTION	Section	Township	Range	Acres	Hundredths	Value of Land	Value of Improvements	Value of Lands and Improvements
Wedding H. S. and James		W 2 - NW 4	8	20	5	80		2800	300	3100
Westfall Mary J.		PT E 2	"	"	"	26	65	900	330	1230
Dexter M. S.		W NW 4 - NE 4	"	"	"	40		1480	350	1830
Sutton Ida.		NW 4 - NE 4	"	"	"	40		1600	425	2025
Alexander Bayless		N 2 NW 4	"	"	"	80		3360		3360
		E 2 NW 4	"	"	"	80		3360	1000	4360
		W 2 NE 4	"	"	"	50		2100		2100
Bibble John P.		W 2 NW 4	"	"	"	79	50	3180		3180
Totton Martha B.		N 2 - W 2 - NE 4	"	"	"	30		1290		1290
Kirkpatrick E. J.		E 2 NE 4	"	"	"					
		PT E 2 NE 4	"	"	"	134	67	5715	225	5940
		<i>Total</i>				640	82	25785	2630	28415

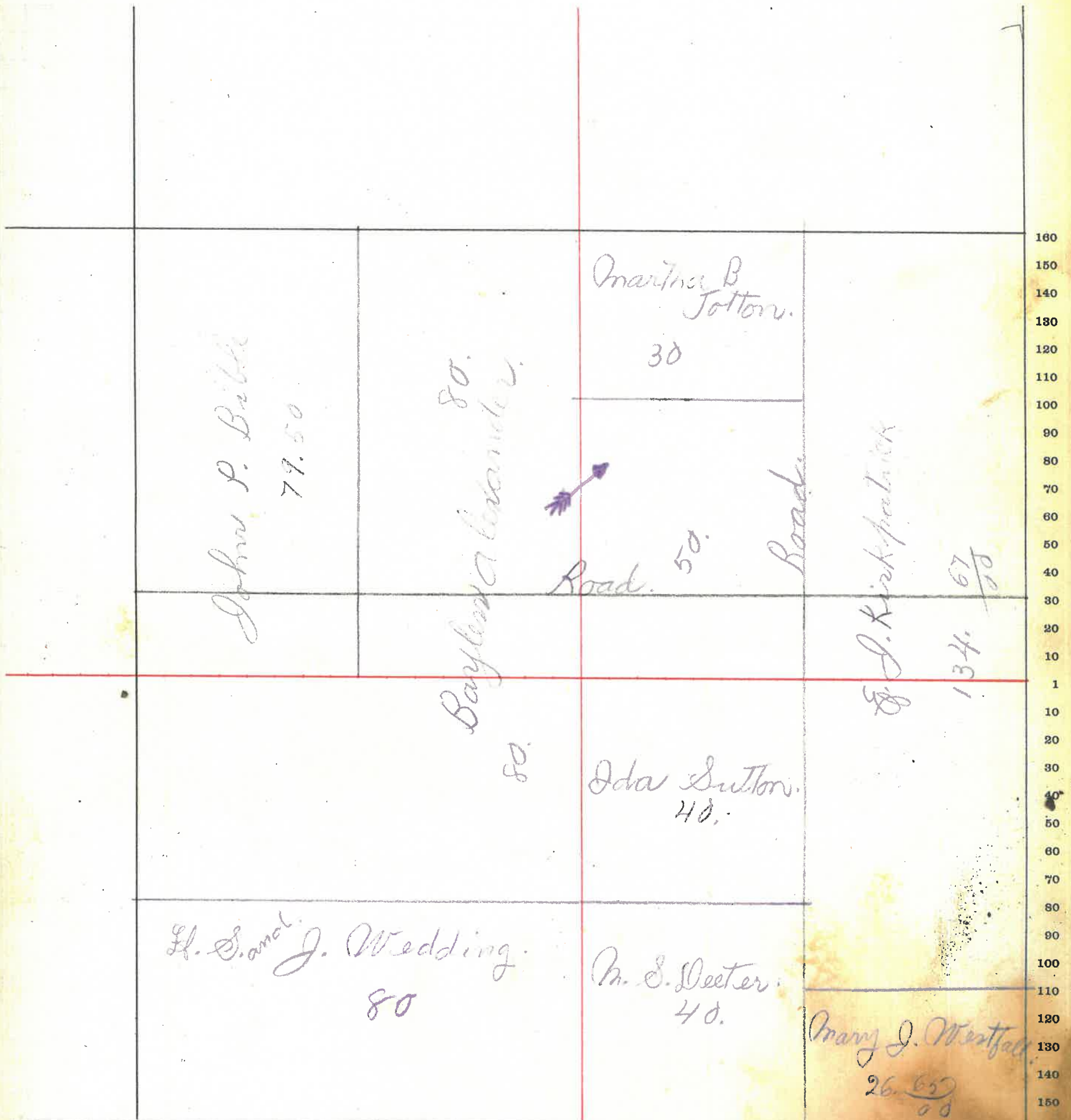
SECTION No. 8

Congressional Township No. 20, R. 5

e of
and
over-
ts

SCALE---Forty rods to an inch, or ten rods to a space, Congress Land, which is one mile square for a section.
Number of acres in this Section, according to the United States Survey.....

90
30
30
25
60
10
10
0
0
5



160
150
140
130
120
110
100
90
80
70
60
50
40
30
20
10
1
10
20
30
40
50
60
70
80
90
100
110
120
130
140
150
160

160 150 140 130 120 110 100 90 80 70 60 50 40 30 20 10 1 10 20 30 40 50 60 70 80 90 100 110 120 130 140 150 160

MONTGOMERY COUNTY, INDIANA, 190

Assessor's Plat-Book for

Union

Township, No.


VIQUESNEY PRINTING CO., TERRE HAUTE, IND.

NAMES OF OWNERS	Number on Plat.	DESCRIPTION	Section	Township	Range	Acres	Hundredths	Value of Land	Value of Improvements	Value of Lands and Improvements
Kirkpatrick E. J.		W 2 - NW 4	9	20	5	70		2240	300	2540
Oppy Thom J & Edward.		W 2 NW 4	"	"	"	200	45	8600	650	9250
		W 2 NE 4	"	"	"					
Graves William		E 2 NW 4	"	"	"					
		E 2 NE 4 - NW 4	"	"	"	135	35	5670	730	6400
Stetson S. S. "Hrs"		Pt W 2 - NE 4	"	"	"					
		Pt E 2 NW 4	"	"	"	119	19	5255		5255
Tribby S. R.		Pt. W 2 - NE 4	"	"	"	4	05	200	500	700
Kirkpatrick Charles J.		Pt NE 4	"	"	"	4		200		200
Foster G. W.		Pt NE 4 - NE 4	"	"	"	4	11	165		165
Jones W. J.		NE 4 - NE 4	"	"	"	40		1720	650	2370
<i>Total</i>						577	1524050	9830	26888	

SECTION No. 9.

Congressional Township No. 20, R. 5.

SCALE---Forty rods to an inch, or ten rods to a space, Congress Land, which is one mile square for a section.
Number of acres in this Section, according to the United States Survey.....



MONTGOMERY COUNTY, INDIANA, 190

Assessor's Plat-Book for

Township, No.

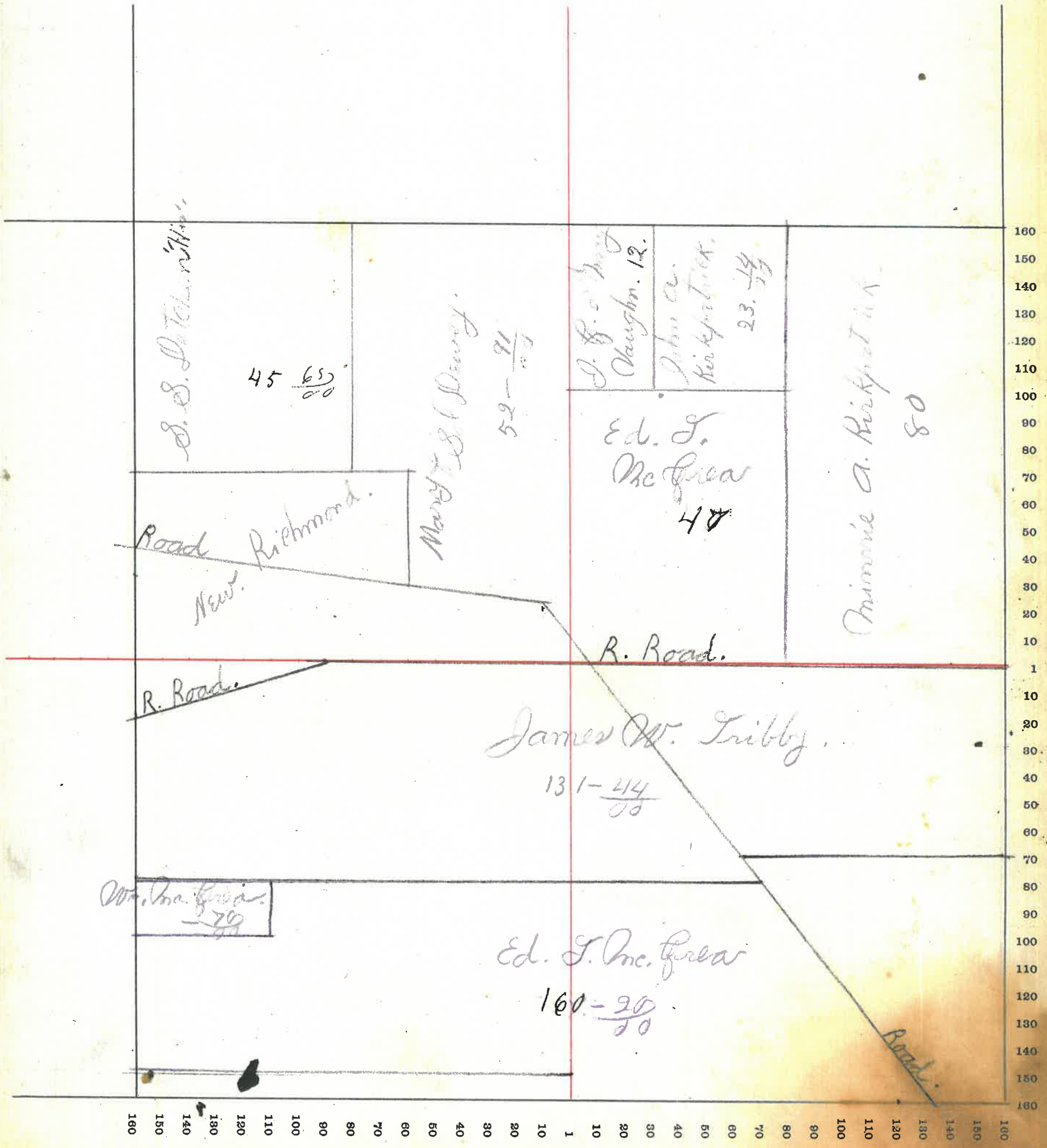
VIQUESNEY PRINTING CO., TERRE HAUTE, IND.

NAMES OF OWNERS	Number on Plat.	DESCRIPTION	Section	Township	Range	Acres	Hundredths	Value of Land	Value of Improvements	Value of Lands and Improvements
Stetson S. S. "Utter"		NW4-NW4	10	20	5	45	65	2050		2050
Dewey Sol and Mary		NW4	"	"	"	52	91	2385		2385
Kirkpatrick Emma A.		E2-NE4	"	"	"	80		2880	700	3580
Kirkpatrick John A.		NW4 NE4	"	"	"	23	14	965		965
McFred Ed T.		PT NE4	"	"	"					
		PT NW2-NW4	"	"	"					
		W2 NE4	"	"	"	207	20	8900	700	9600
McGrea Wm		PT NW4	"	"	"		70	50	350	400
Tribby James W.		N2-NE4	"	"	"					
		N2 NW4	"	"	"	131	44	5650	800	6450
Vaughn J. B. and Mary		PT N4-NE4	"	"	"	12		540	300	840
<i>Total</i>						553	04	23420	2850	26270

SECTION No. 10

Congressional Township No. 20, R. 5

SCALE--Forty rods to an inch, or ten rods to a space, Congress Land, which is one mile square for a section.
Number of acres in this Section, according to the United States Survey.....



MONTGOMERY COUNTY, INDIANA, 190

Assessor's Plat-Book for

Township, No. _____


VIQUESNEY PRINTING CO., TERRE HAUTE, IND.

NAMES OF OWNERS	Number on Plat.	DESCRIPTION	Section	Township	Range	Acres	Hundredths	Value of Land	Value of Improvements	Value of Lands and Improvements
Montgomery W. H.		PT NW 1/4 NE 4	11	20	5	40	71			
		E 2 NE 4	"	"	"	80	85	5095		5095
Montgomery W. J.		PT NW 2 NE 4	"	"	"	40	56	1600		1600
Quack Mary J. and Dewer Mahida		PT NW 4	"	"	"	120	81	4835		4835
Tribby Mary L.		PT NW 4	"	"	"	55		1925		1925
Tribby James R.		PT NW 4	"	"	"	23		920	220	1140
Kirk Patrick Noah		NW 4 - NE 4	"	"	"	10		350	300	650
Davidson Robert		PT NW 4	"	"	"	40	50	1500	600	2100
Davidson W. J.		PT NW 4	"	"	"	40	50	1420	175	1595
Goben Jessie W.		PT NE 4	"	"	"	135		4320		4320
Smith Nancy J.		PT NE 4	"	"	"	15		500		500
Quack Chas. S. and Ella		NE 4 - NW 4	"	"	"	40		1600	200	1800
		Total				641	93	24065	1495	25560

SECTION No. 11

Congressional Township No. 20, R. 5

SCALE---Forty rods to an inch, or ten rods to a space, Congress Land, which is one mile square for a section.
Number of acres in this Section, according to the United States Survey



18

MONTGOMERY COUNTY, INDIANA, 190

Assessor's Plat-Book for

Township, No.


VIQUESNEY PRINTING CO., TERRE HAUTE, IND.

NAMES OF OWNERS	Number on Plat.	DESCRIPTION	Section	Township	Range	Acres	Hundredths	Value of Land	Value of Improvements	Value of Lands and Improvements
Montgomery W. J.		E2 NE4	12	20	5	74	28	3000		
Goben Jessie W.		Pt SW4	"	"	"	27		865	200	1065
Doubleday Lora		NW4	"	"	"	150	50	6750		6750
Davidson Robt.		Pt. SW4	"	"	"	14		560	100	660
Davidson Wm. J.		Pt SW4	"	"	"	37		1295		1295
Wilkins Thomas		2 NW4	"	"	"					
		NE4	"	"	"	229	43	9620	350	9970
Stettbender Theo.		W2 - NE4	"	"	"	74	28	2960	650	3610
						<i>Total</i>		606 49	25050	1300 26350

SECTION No. 12

Congressional Township No. 20, R. 5

SCALE---Forty rods to an inch, or ten rods to a space, Congress Land, which is one mile square for a section.
Number of acres in this Section, according to the United States Survey.....



MONTGOMERY COUNTY, INDIANA, 190

Assessor's Plat-Book for Coal Creek Township, No. _____


VIQUESNEY PRINTING CO., TERRE HAUTE, IND.

NAMES OF OWNERS	Number on Plat.	DESCRIPTION	Section	Township	Range	Acres	Hundredths	Value of Land	Value of Improvements	Value of Lands and Improvements
<i>Wilkins Thomas</i>	[<i>NW 2 NW 4</i>	<i>13</i>	<i>20</i>	<i>5</i>					
		<i>NW 2 NW 4</i>	<i>"</i>	<i>"</i>	<i>"</i>	<i>154</i>		<i>6465</i>	<i>350</i>	<i>6815</i>
<i>Wilkins Lola a.</i>	[<i>E 2 NW 4</i>								
		<i>E 2 NW 4</i>								
		<i>NE 4</i>	<i>"</i>	<i>"</i>	<i>"</i>	<i>304</i>	<i>46</i>	<i>12775</i>	<i>600</i>	<i>13375</i>
<i>Norman Frank P.</i>		<i>PT NE 4</i>	<i>"</i>	<i>"</i>	<i>"</i>	<i>120</i>		<i>4200</i>	<i>4200</i>	
<i>Tomblison Wm. "etal"</i>		<i>NE 4 - NE 4</i>	<i>"</i>	<i>"</i>	<i>"</i>	<i>40</i>		<i>1400</i>	<i>1800</i>	<i>3200</i>
<i>Total</i>						<i>618</i>	<i>46</i>	<i>24840</i>	<i>2750</i>	<i>27590</i>

SECTION No. 13

Congressional Township No. 20, R. 5.

SCALE---Forty rods to an inch, or ten rods to a space, Congress Land, which is one mile square for a section.
Number of acres in this Section, according to the United States Survey.....



MONTGOMERY COUNTY, INDIANA, 190

Assessor's Plat-Book for _____ Township, No. _____

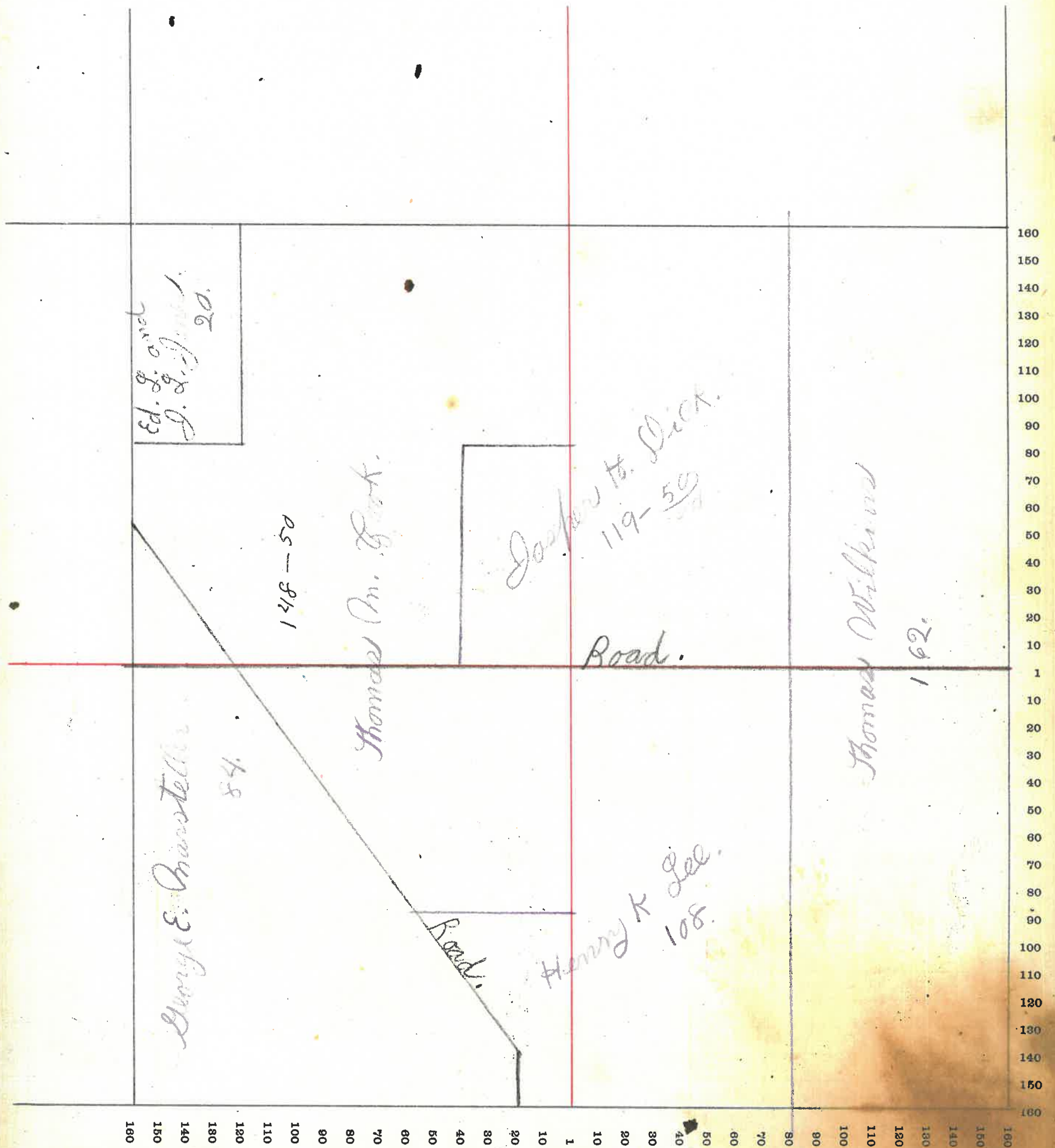
VIQUESNEY PRINTING CO., TERRE HAUTE, IND.

NAMES OF OWNERS	Number on Plat.	DESCRIPTION	Section	Township	Range	Acres	Hundredths	Value of Land	Value of Improvements	Value of Lands and Improvements
<i>Wilkins Thomas.</i>		[E 2 N E 4 - E 2 S E 4	14	20	5'					
						"	"	"	162	6800
<i>Moretella George E.</i>		Pt S W 4	"	"	"	84		3610		3610
<i>Lee Henry K.</i>		[W 2 S E 4 Pt S W 4	"	"	"					
						"	"	"	108	4320
<i>Cook Thomas M.</i>		[P N W 2 P S W 2	"	"	"					
						"	"	"	148 50	5000
<i>Dick Jasper H</i>		W 2 N E 4 P N W 4	"	"	"	119 50		4885	800	5685
<i>Jones Ed L. & J. L.</i>		Pt N W 4	"	"	"	20		640		640
<i>Total</i>						642		25255	2150	27405

SECTION No. 14

Congressional Township No. 20, R. 5

SCALE---Forty rods to an inch, or ten rods to a space, Congress Land, which is one mile square for a section.
Number of acres in this Section, according to the United States Survey.....



MONTGOMERY COUNTY, INDIANA, 190

Assessor's Plat-Book for

Coal Creek

Township, No.


VIQUESNEY PRINTING CO., TERRE HAUTE, IND.

NAMES OF OWNERS	Number on Plat.	DESCRIPTION	Section	Township	Range	Acres	Hundredths	Value of Land	Value of Improvements	Value of Lands and Improvements
Mosstellin George E.		PT W2 NE4	15	20	5					
		PT W2 SE4	"	"	"	118	50	5050	1000	6050
Jones Ed L. & J. L.		PT W2 - NE4	"	"	"	45	73	1440	800	2240
McGrea Ed J.		NW4	"	"	"	174	27	7480	550	8030
Deeter A. M.		N2 - NW4	"	"	"	80		3500	200	3700
Thomas Richard D		W2 NW4								
		PT SE4	"	"	"	181	50	7660		7660
Cook Thomas M.		W4 - SE4	"	"	"	40		1600	300	1900
<i>Total</i>						640		26730	2850	29580

SECTION No. 15

Congressional Township No. 20, R. 5

SCALE---Forty rods to an inch, or ten rods to a space, Congress Land, which is one mile square for a section.
Number of acres in this Section, according to the United States Survey.....



160 150 140 130 120 110 100 90 80 70 60 50 40 30 20 10 1 10 20 30 40 50 60 70 80 90 100 110 120 130 140 150 160

MONTGOMERY COUNTY, INDIANA, 190

Assessor's Plat-Book for

Coal Creek

Township, No.

VIQUESNEY PRINTING CO., TERRE HAUTE, IND.

NAMES OF OWNERS	Number on Plat.	DESCRIPTION	Section	Township	Range	Acres	Hundredths	Value of Land	Value of Improvements	Value of Lands and Improvements
Oppy Ed S. & Thomas		NW 4 Pt NW 4	16	20	5	200		7500	665	8165
Oppy Jas W.		Pt NW 4	"	"	"	60		2250	600	2850
Alexander Grant.		NE 4 - NE 4	"	"	"	40		1600	350	1950
Beal Gas E.		W 2 NE 4 W 2 NE 4	"	"	"	160		6400	1200	7600
Ebrite Daniel		N 2 - NE 4 NE 4 - NE 4	"	"	"	120		4800	750	5550
Roberts Fredrick G.		P. NW 4	"	"	"	60		2300	300	2600
<i>Total</i>						640		24850	3865	28715


SECTION No. 16

Congressional Township No. 20, R. 5

of
and
re-
s.

SCALE---Forty rods to an inch, or ten rods to a space, Congress Land, which is one mile square for a section.
Number of acres in this Section, according to the United States Survey.....

5'
10'
20'
30'
40'
50'
60'
70'
80'
90'
100'
110'
120'
130'
140'
150'
160'



MONTGOMERY COUNTY, INDIANA, 190

Assessor's Plat-Book for Coalbrook Township, No. _____


VIQUESNEY PRINTING CO., TERRE HAUTE, IND.

NAMES OF OWNERS	Number on Plat.	DESCRIPTION	Section	Township	Range	Acres	Hundredths	Value of Land	Value of Improvements	Value of Lands and Improvements
Deeter M. S.		Pw2 NE4	17	20	5	16		560		560
Garver Irwin "Etal.		PE2 - E2 E2 NW4	"	"	"	197	80	6565	400	6965
Frame Wm		E2 - NE4	"	"	"	80		3000	650	3650
Morris John N.		w2 NW4	"	"	"	80	82	2600	700	3300
Morris Nelson		E2 - NW4	"	"	"	80		2800	60	2860
Kirkpatrick Edward J.		w2 NW4	"	"	"	80	40	2600	165	2765
Stiles Margaret A.		Pt w4 - NE4	"	"	"	24		790	125	915
Westfall Mary J.		E2 - NE4	"	"	"	79	57	2640		2640
		Total				637	56	21555	2100	23655

SECTION No. 17.

Congressional Township No. 20, R. 5

SCALE---Forty rods to an inch, or ten rods to a space, Congress Land, which is one mile square for a section.
Number of acres in this Section, according to the United States Survey.....



MONTGOMERY COUNTY, INDIANA, 190

Assessor's Plat-Book for _____ Township, No. _____

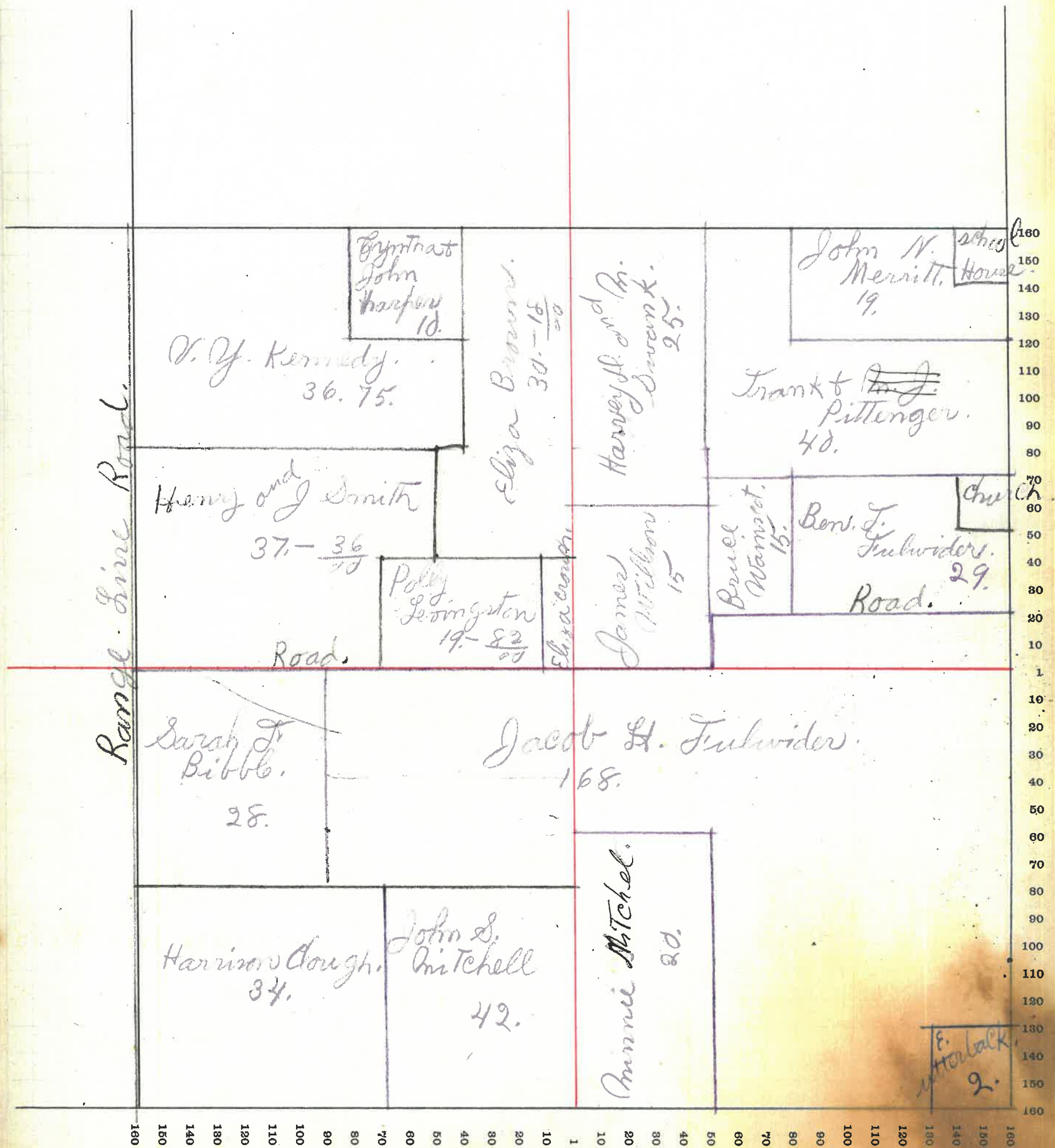
VIQUESNEY PRINTING CO., TERRE HAUTE, IND.

NAMES OF OWNERS	Number on Plat.	DESCRIPTION	Section	Township	Range	Acres	Hundredths	Value of Land	Value of Improvements	Value of Lands and Improvements
Bible Sarah F		PT W 4 - NW 4	19	20	5	28		850	225	1075
Brown Eliza		PT E 2 - NW 4	"	"	"	30	18	900	100	1000
Blough Harrison		PT NW 4	"	"	"	34		1050		1050
Mitchell Nannie M		PT NW 4 - NE 4	"	"	"	20		600		600
Mitchell John S		P NE 4 - NW 4	"	"	"	42		1275	500	1775
Meritt John N.		PT NE 4 - NE 4	"	"	"	19		585		585
Fulwider Jacob H.		PT NE 4	"	"	"					
Fulwider Benj F.		PT NE 4	"	"	"	29		985		985
Pittenger Frank		PT NE 4	"	"	"	40		1280	200	1480
Wainwright Stephen		P NE 4	"	"	"	15		495	140	635
Willson James		PT NE 4	"	"	"	15		510	350	860
Swank Harry D. & M.		PT NE 4	"	"	"	25		750	225	975
Donith Henry J.		PT NW 4	"	"	"	87	36	1185	200	1385
Loringston Polly		PT NW 4	"	"	"	19	82	640	300	940
Kennedy W. Y.		PT NW 4	"	"	"	36	75	1175	100	1275
Witterback Elizabeth		PT NE 4				2		65	110	175
Harper John and Cynthia		P NW 4	"	"	"	10		300		300
						661	"	15235	3350	18585

SECTION No. 19.

Congressional Township No. 20, R. 5

SCALE---Forty rods to an inch, or ten rods to a space, Congress Land, which is one mile square for a section.
Number of acres in this Section, according to the United States Survey



MONTGOMERY COUNTY, INDIANA, 190

Assessor's Plat-Book for

Township, No.


VIQUESNEY PRINTING CO., TERRE HAUTE, IND.

NAMES OF OWNERS	Number on Plat.	DESCRIPTION	Section	Township	Range	Acres	Hundredths	Value of Land	Value of Improvements	Value of Lands and Improvements
Stiter Margaret A.		PT NW 4 - NE 4	20	20	5	20		660		660
Inewitt John N.		P NW 4 - NW 4	"	"	"	128		3965	495	4460
Allen J. H. & E. V.		NW 4 - NW 4	"	"	"	40		1280	150	1430
Bunnell James A.		PT SE 4	"	"	"	5	57	165		165
Bunnell Boswell & Amwell.		PT SE 4	"	"	"	8	43	270	170	440
Washburn W. W.		NW 4 - NW 4 PT NE 4	"	"	"	133		4655	450	5105
Watts John J.		PT SE 4	"	"	"	17	23	550	110	660
Swank Philip E.		E 2 - NW 4	"	"	"	80		2560	550	3110
Thomas Jas N.		PE 2 - E 2	"	"	"	130		4160	255	4415
Blough Fred		W 2 - NE 4	"	"	"	80		2560	300	2860
<i>Total</i>						642	23	20825	2480	23305

SECTION No. 20

Congressional Township No. 20, R. 5

SCALE---Forty rods to an inch, or ten rods to a space, Congress Land, which is one mile square for a section.
Number of acres in this Section, according to the United States Survey.....



MONTGOMERY COUNTY, INDIANA, 190

Assessor's Plat-Book for Carl Creek Township, No. _____

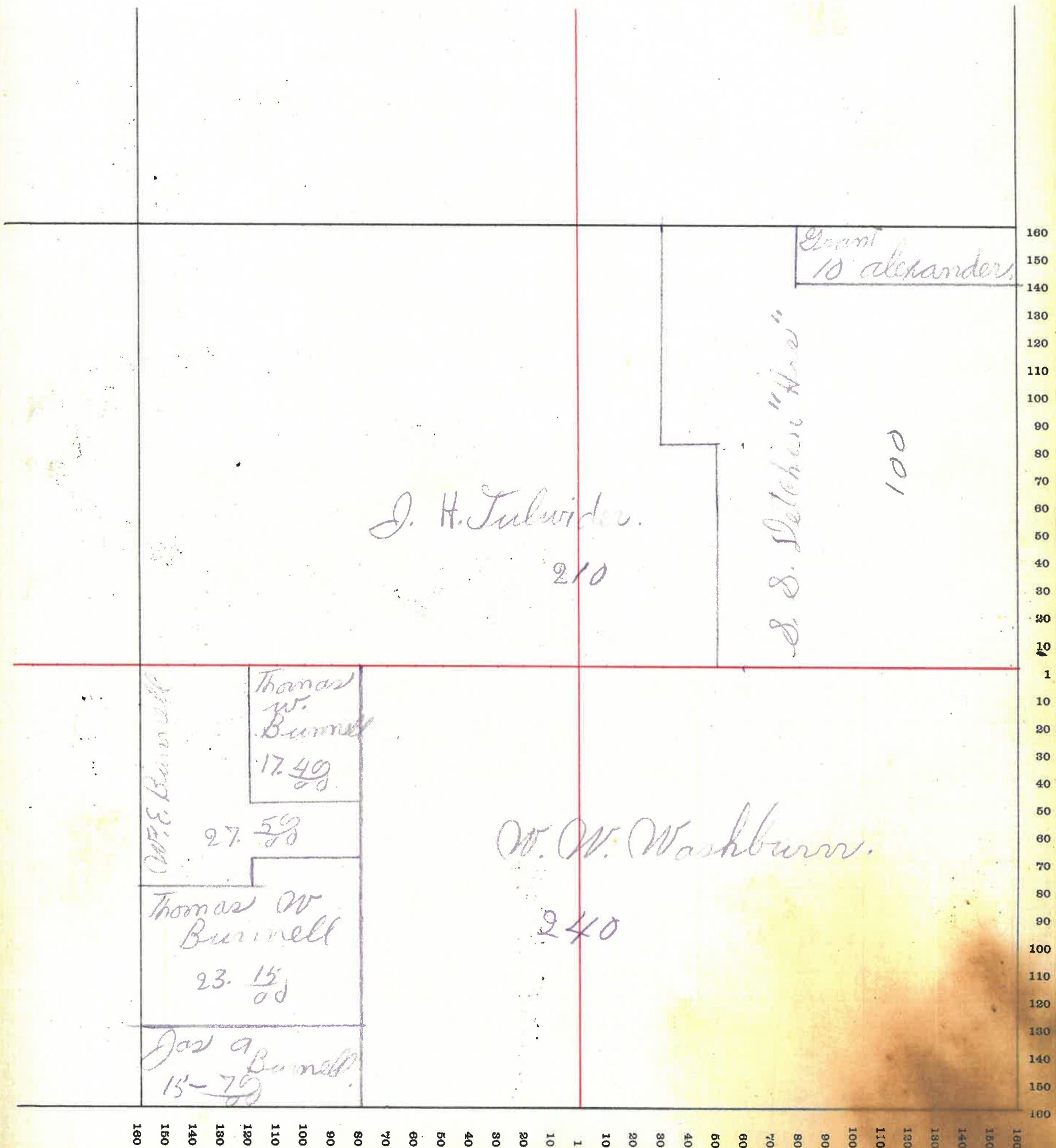
VIQUESNEY PRINTING CO., TERRE HAUTE, IND.

NAMES OF OWNERS	Number on Plat.	DESCRIPTION	Section	Township	Range	Acres	Hundredths	Value of Land	Value of Improvements	Value of Lands and Improvements
Alexander Grand.		PT NE 4	21	20	5	10		350		350
Bunnell Wm E.		PT SW 4.	"	"	"	27	50	880	200	1080
Bunnell Thomas E.		PT SW 4	"	"	"	40	55	1295	300	1595
Bunnell Jas a.		PT SW 4.	"	"	"	15	70	475		475
Stalwider J. H.		[NW 4 PT NE 4	"	"	"	210		7950	500	9450
Washburn W. W.		NE 4 PT SW 4	"	"	"	240		8000		8000
Detchin S. S. "Hrs"		P NE 4	"	"	"	100		3400		3400
<i>Total</i>						643	75	22350	1000	23350

SECTION No. 21

Congressional Township No. 20, R. 5

SCALE---Forty rods to an inch, or ten rods to a space, Congress Land, which is one mile square for a section.
Number of acres in this Section, according to the United States Survey.....



MONTGOMERY COUNTY, INDIANA, 190

Assessor's Plat-Book for

Township, No. _____


VIQUESNEY PRINTING CO., TERRE HAUTE, IND.

NAMES OF OWNERS	Number on Plat.	DESCRIPTION	Section	Township	Range	Acres	Hundredths	Value of Land	Value of Improvements	Value of Lands and Improvements
Moesteler Geo E.		Pt E 2 NE 4	22	20	5	22	34	945		945
Washburn W. W.		NW 4								
		P NW 4								
		W 2 NE 4								
		W 2 NE 4	"	"	"	435		18000	500	18500
Thomas Richard D.		Pt NW 4	"	"	"	5		200	700	900
Haskbarger Charles		NW 4 - NW 4	"	"	"	40		1360		1360
Bastion Mary J.		NE 4 - NE 4	"	"	"	40		1400	165	1565
Fribby Leander.		NE 4 - NE 4	"	"	"	40		1200		1200
Henderson John G.		Pt E 2 - NE 4	"	"	"	57	66	2500		2500
<i>Total</i>						640		25805	5865	31670

SECTION No. 22

Congressional Township No. 20, R. 5

SCALE---Forty rods to an inch, or ten rods to a space, Congress Land, which is one mile square for a section.
Number of acres in this Section, according to the United States Survey



MONTGOMERY COUNTY, INDIANA, 190

Assessor's Plat-Book for

Coal Creek

Township, No.

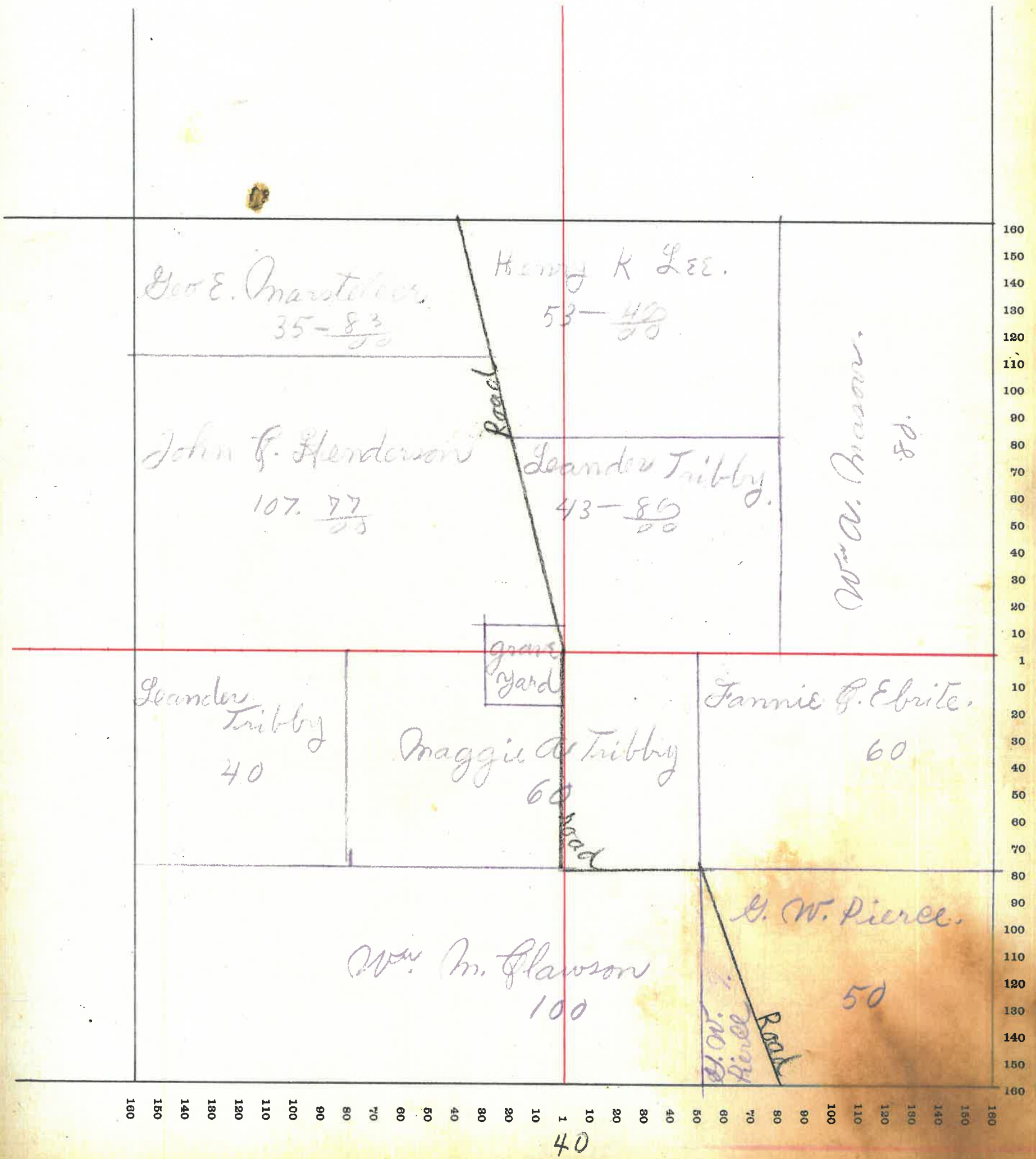
VIQUESNEY PRINTING CO., TERRE HAUTE, IND.

NAMES OF OWNERS	Number on Plat.	DESCRIPTION	Section	Township	Range	Acres	Hundredths	Value of Land	Value of Improvements	Value of Lands and Improvements
Morstellor Geo E.		P NW 4 - NW 4	23	20	5	35	83	1505		1505
Henderson John G.		P NW 4	"	"	"	107	77	4590		4590
Tribby Leander.		NW 4 - NW 4	"	"	"	83	80	2750	550	3300
Tribby Maggie		P NW	"	"	"	60		2150	425	2575
Ebrite Fannie G.		NE 4 - NE 4	"	"	"	60		1950	275	2225
Clawson Wm M.		W 2 NW 4	"	"	"	100		3500	350	3850
Lee Henry R.		P N 2	"	"	"	53	40	2120		2120
Mason W. A.		E 2 - NE 4	"	"	"	80		2640	300	2940
Pierce G. W.		NE 4 - NE 4	"	"	"	50	"	1600	475	2075
<i>Total</i>						630	80	22805	2375	25180

SECTION No. 23

Congressional Township No. 20, R. 5

SCALE---Forty rods to an inch, or ten rods to a space, Congress Land, which is one mile square for a section.
Number of acres in this Section, according to the United States Survey



MONTGOMERY COUNTY, INDIANA, 190

Assessor's Plat-Book for

Cochran

Township, No. _____

VIQUESNEY PRINTING CO., TERRE HAUTE, IND.

NAMES OF OWNERS	Number on Plat.	DESCRIPTION	Section	Township	Range	Acres	Hundredths	Value of Land	Value of Improvements	Value of Lands and Improvements
<i>Detchow S. S.</i>		<i>N W 4</i>	<i>24</i>	<i>20</i>	<i>5</i>	<i>155</i>	<i>75</i>	<i>5425</i>	<i>450</i>	<i>5875</i>
<i>Norman Frank P^d B.</i>		<i>N W 2 - N E 4</i> <i>N E 4</i> <i>N W 4</i>	"	"	"	<i>360</i>		<i>12600</i>	<i>750</i>	<i>13350</i>
<i>Tomblison M. "Etab"</i>		<i>E 2 - N E 4</i>	"	"	"	<i>80</i>		<i>2800</i>		<i>2800</i>
<i>Willson Albert W.</i>		<i>N W 4 - N W 4</i>	"	"	"	<i>40</i>		<i>1300</i>		<i>1300</i>
							<i>634</i>			

SECTION No. 24

Congressional Township No. 20, R. 5

of
nd
e-
1


SCALE---Forty rods to an inch, or ten rods to a space, Congress Land, which is one mile square for a section.
Number of acres in this Section, according to the United States Survey.....

5

0

0

1



42

MONTGOMERY COUNTY, INDIANA, 190

Assessor's Plat-Book for

Township, No.


VIQUESNEY PRINTING CO., TERRE HAUTE, IND.

NAMES OF OWNERS	Number on Plat.	DESCRIPTION	Section	Township	Range	Acres	Hundredths	Value of Land	Value of Improvements	Value of Lands and Improvements
Willson Albert W.		PW2 - NW4	25	20	5	40		1300		1300
Willson James D.		W2 - NW4	"	"	"	26	57	2580		2580
" " "			"	"	"	2		60		60
Willson Wm H.		N2 - NE4	"	"	"	70		2240	660	2900
Willson W.H. & J. G.		PT NE4 - PT SE4	"	"	"	90		2800	225	3025
Willson A. W. & M. E.		PT NW4	"	"	"	39	18	1325		1325
Lyon Wm		NE4 - NE4	"	"	"	59		1770	400	2170
Lyon Emma		PT NW4 - NE4	"	"	"	20		640	300	940
Pierce Henry S.		SE2 - SE4 NW4 - SE4	"	"	"	120		3950	750	4700
Crowford Henry G.		SE2 - NW4 NW4 - NE4	"	"	"	120	72	3860	350	4210
<i>Total</i>						636	75	20525	2685	23210

SECTION No. 25

Congressional Township No. 20, R. 5

SCALE---Forty rods to an inch, or ten rods to a space, Congress Land, which is one mile square for a section.
Number of acres in this Section, according to the United States Survey.....



44

MONTGOMERY COUNTY, INDIANA, 190

Assessor's Plat-Book for

Coff Creek

Township, No. _____


VIQUESNEY PRINTING CO., TERRE HAUTE, IND.

NAMES OF OWNERS	Number on Plat.	DESCRIPTION	Section	Township	Range	Acres	Hundredths	Value of Land	Value of Improvements	Value of Lands and Improvements
<i>Willson A. W. and M. G.</i>		<i>P. NE 4.</i>	<i>26</i>	<i>20</i>	<i>5</i>	<i>27</i>	<i>88</i>	<i>885</i>	<i>800</i>	<i>1685</i>
<i>Willson Jas D. and M. J.</i>		<i>SE 4 - E 2 - NW 4</i>	<i>"</i>	<i>"</i>	<i>"</i>	<i>23</i>	<i>1</i>	<i>7625</i>	<i>400</i>	<i>8025</i>
<i>Bareus Homer G.</i>		<i>W 2 - NW 4</i>	<i>"</i>	<i>"</i>	<i>"</i>	<i>80</i>		<i>2680</i>	<i>300</i>	<i>2980</i>
<i>Eshelman John.</i>		<i>PT NE 4</i>	<i>"</i>	<i>"</i>	<i>"</i>	<i>19</i>	<i>53</i>	<i>660</i>	<i>300</i>	<i>960</i>
<i>Thomas James N.</i>		<i>E 2 - NW 4</i>	<i>"</i>	<i>"</i>	<i>"</i>	<i>80</i>		<i>2750</i>	<i>500</i>	<i>3250</i>
<i>Pieree D. W.</i>		<i>PT NE 4.</i>	<i>"</i>	<i>"</i>	<i>"</i>	<i>112</i>	<i>65</i>	<i>3695</i>	<i>500</i>	<i>4195</i>
<i>Quiles Osear and Phas.</i>		<i>W 2 - NW 4.</i>	<i>"</i>	<i>"</i>	<i>"</i>	<i>80</i>		<i>2600</i>		<i>2600</i>
		<i>Total</i>				<i>629</i>	<i>88</i>	<i>20895</i>	<i>2800</i>	<i>23695</i>

SECTION No. 26

Congressional Township No. 20, R. 5

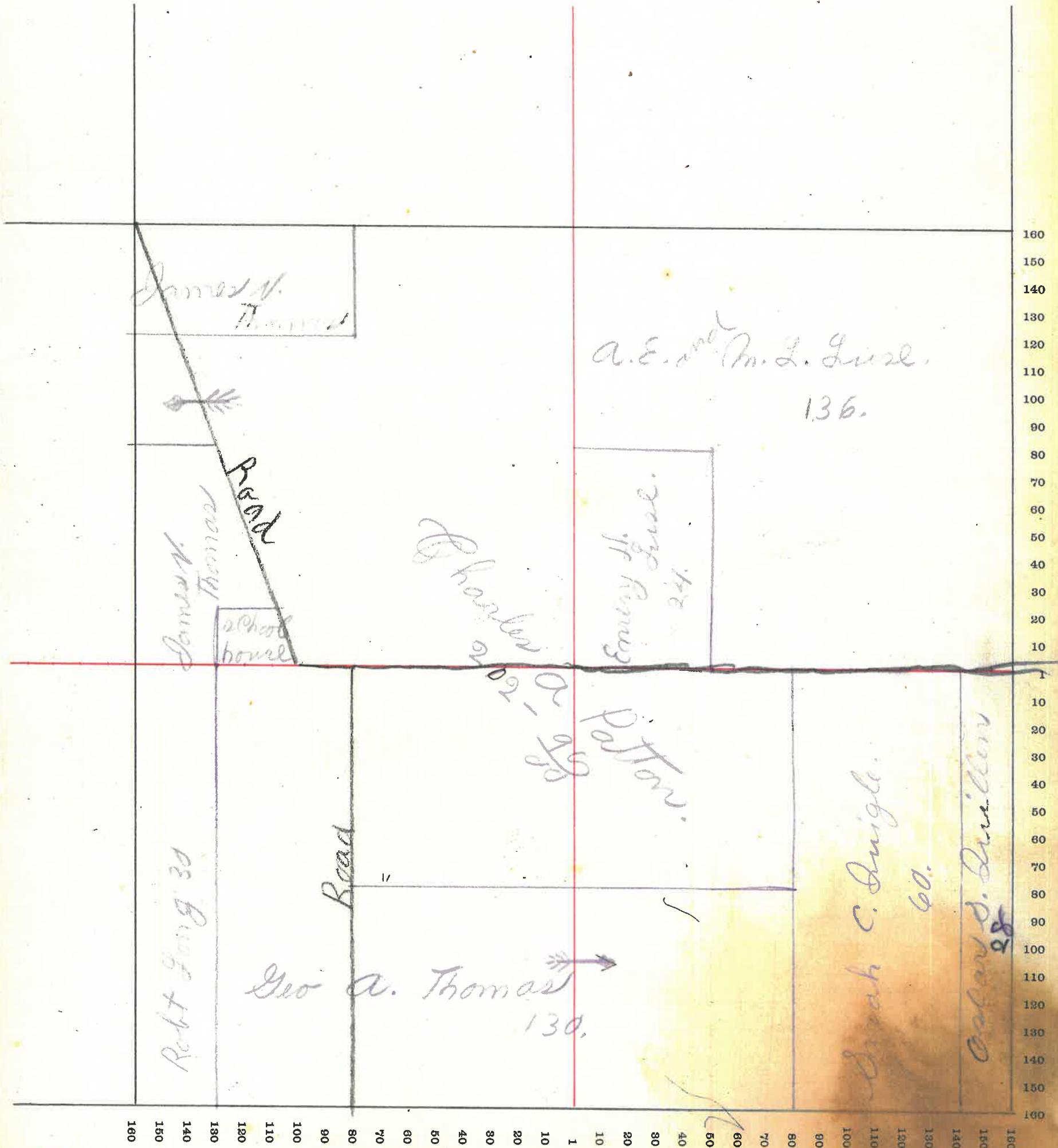
SCALE---Forty rods to an inch, or ten rods to a space, Congress Land, which is one mile square for a section.
Number of acres in this Section, according to the United States Survey.....



SECTION No. 27

Congressional Township No. 90, R. 5

SCALE---Forty rods to an inch, or ten rods to a space, Congress Land, which is one mile square for a section.
Number of acres in this Section, according to the United States Survey



MONTGOMERY COUNTY, INDIANA, 190

Assessor's Plat-Book for

Township, No. _____

VIQUESNEY PRINTING CO., TERRE HAUTE, IND.

NAMES OF OWNERS	Number on Plat.	DESCRIPTION	Section	Township	Range	Acres	Hundredths	Value of Land	Value of Improvements	Value of Lands and Improvements
Quillon Oscar S.		PT. NE 2	27	20	5	8		340	800	1140
Quigle Sarah G.		PT NE 4	"	"	"	60		1920		1920
Thomas Geo a.		P. SW 4 - PT NE 4	"	"	"	130		4500	500	5050
Thomas Jas W.		PT NW 4	"	"	"	35	60	1340		1340
Luse O. E. & M.		PT NE 4	"	"	"	136		4875	1300	6175
Luse Emery D		" NE 4	"	"	"	24		840		840
Long Robt		PT W 2 - SW 4	"	"	"	30		1230		1230
Patton Chas a.		PT NW 4 PT SW 4 PT NE 4	"	"	"	202	90	7105		7105
<i>Total</i>						626	50	22150	2650	24800

MONTGOMERY COUNTY, INDIANA, 190

Assessor's Plat-Book for

COMPTON

Township, No. _____


VIQUESNEY PRINTING CO., TERRE HAUTE, IND.

NAMES OF OWNERS	Number on Plat.	DESCRIPTION	Section	Township	Range	Acres	Hundredths	Value of Land	Value of Improvements	Value of Lands and Improvements
Patton Chas A.		PT NE4	28	20	5	9	48	385	1210	1595
Allen Junie & Alvia		NE4 - NW4	"	"	"	40		1320		1320
Allen Alvia		NE4 - NW4	"	"	"	26		855	660	1515
Murphy Martin		W2 - NW4	"	"	"	80		2640	550	3190
Utterback John W.		W2 - NW4	"	"	"	80		2600		2600
Walker Wm & Etta		P. NE4 - NW4	"	"	"	24		420	225	645
Walker Wm & G.		P. NE2	"	"	"	20		600		600
Walker Adam		P. W2 - NE4	"	"	"	60		1980	550	2530
Long Henry Lon		E2 - NW4	"	"	"	80		2400	495	2895
Long Rachel		P. E2 - NE4	"	"	"	45		1045	700	1745
Long Robert		P. E2 - NE4	"	"	"	35		1415		1415
Thomas James N.		PT NE4	"	"	"	151	48	5150	700	5850
<i>Total</i>						640	96	20810	5090	25900

SECTION No. 28

Congressional Township No. 20, R. 5

SCALE---Forty rods to an inch, or ten rods to a space, Congress Land, which is one mile square for a section.
Number of acres in this Section, according to the United States Survey.....



50

MONTGOMERY COUNTY, INDIANA, 190

Assessor's Plat-Book for _____ Township, No. _____


VIQUESNEY PRINTING CO., TERRE HAUTE, IND.

NAMES OF OWNERS	Number on Plat.	DESCRIPTION	Section	Township	Range	Acres	Hundredths	Value of Land	Value of Improvements	Value of Lands and Improvements
Brown Ben		P W 2 - NW4	29	20	5	40		1200	330	1530
Bunnell Thomas E.		P E 2 - NW4	"	"	"					
		P T W2 - NE4	"	"	"	114		3650	210	3860
Brown David		P E 2 - NW4	"	"	"	45		1850	385	1735
Bunnell Oswald		P E 2 - NE4	"	"	"	11	50	335		335
Bunnell Boswell		P T E2 - NE4	"	"	"	11	50	335		335
Bunnell James A.		P T E2 - NE4	"	"	"	27	43	865	150	1015
Bratton Hannah		E2 - NE4	"	"	"	80		2640	660	3300
Kenyon Parline		P E 2 - NW4	"	"	"	15		525	25	550
Kenyon An. V.		P E 2 - NE4	"	"	"	10	27	325	55	380
Biddle George		P E 2 - NW4	"	"	"	30	50	750	110	860
Swank Abigail		P W 2 - SW4	"	"	"	18	50	550		550
Swank Andrew		P W 2 - SW4	"	"	"	60		1800	275	2075
Goff Amos S.		P T SW2 - NE4	"	"	"	46	50	1395		1395
Kirk Patrick Quinn		P T E2 - NW4	"	"	"					
		P W 2 - NE4	"	"	"	69	38	2165	400	2565
Reynolds O. W.		P N E4 - NW4	"	"	"	1		30	55	85
Witterback John W.		P E 2 - NE4	"	"	"	20		700	750	1450
Moser O. G.		NW4 - NW4	"	"	"	40		1280	650	1930
Total						640	58	19895	4055	23950

SECTION No. 29

Congressional Township No. 20, R. 5

SCALE---Forty rods to an inch, or ten rods to a space, Congress Land, which is one mile square for a section.
Number of acres in this Section, according to the United States Survey



MONTGOMERY COUNTY, INDIANA, 190

Assessor's Plat-Book for Coal Creek Township, No. _____

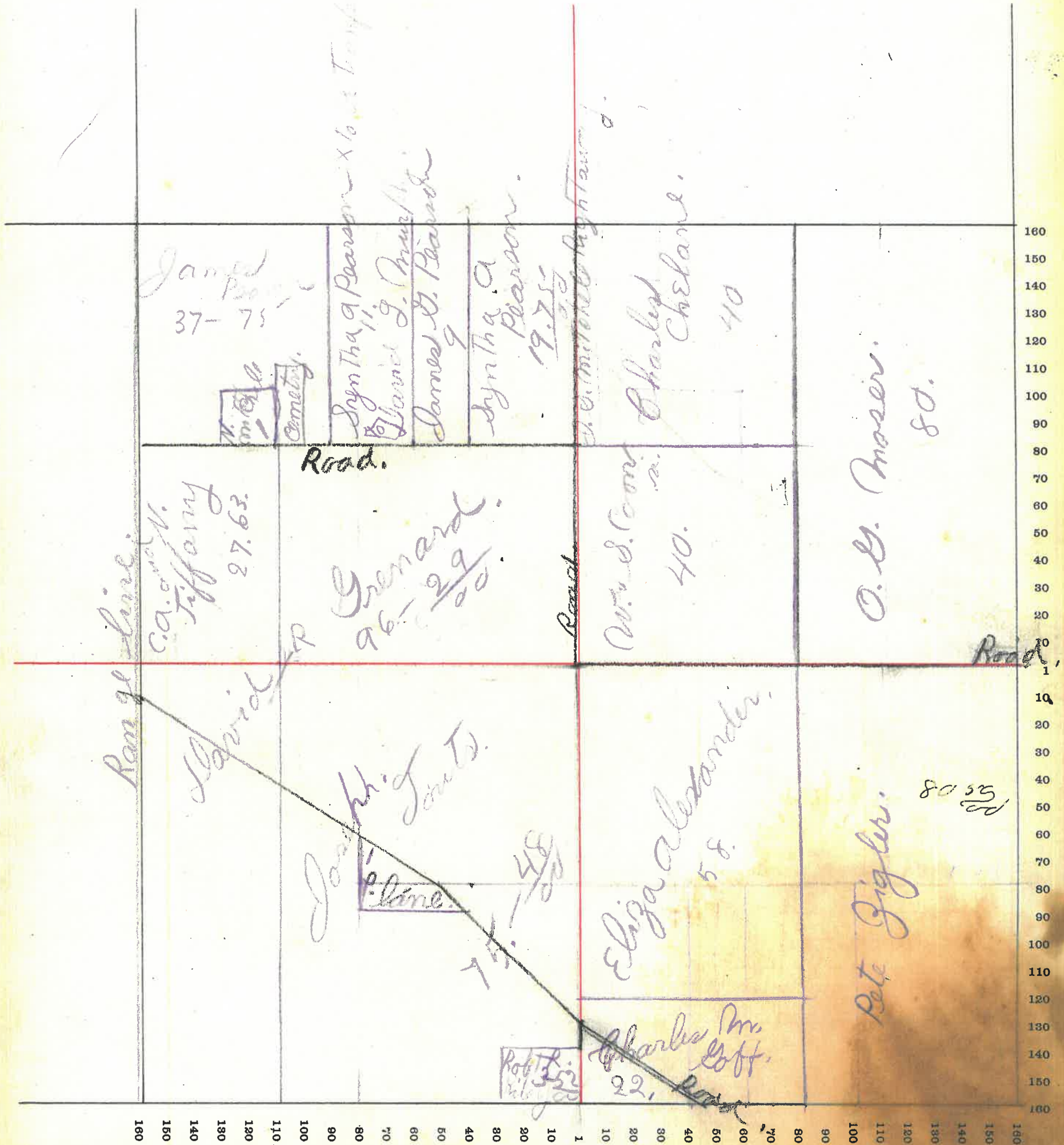
VIQUESNEY PRINTING CO., TERRE HAUTE, IND.

NAMES OF OWNERS	Number on Plat.	DESCRIPTION	Section	Township	Range	Acres	Hundredths	Value of Land	Value of Improvements	Value of Lands and Improvements
Moser O. G.		E2 - NE4	30	20	5	80		2700		2700
Mitchell M. K.		PW2 - NW4	"	"	"	1		30	100	130
Alexander Eliza		PW2 - NE4	"	"	"	58		1925	550	2475
Grenard David R.		PW2 - NW4	"	"	"	96	29	3050	575	3625
Goff Chas. Am.		PW2 - NE4	"	"	"	22		770		770
Goon A. J. S.		PTW2 - NE4	"	"	"	40		1280	475	1755
Chelone Chas		PW2 - NE4	"	"	"	40		1120	200	1320
Pearson James G.		PT NW4	"	"	"	45	75	1375	75	1450
Pearson Cynthia A.		PT E2 - NW4	"	"	"	20	25	600	20	620
Murphy David L.		PE2 - NW4	"	"	"	11		330		330
Tiffany G. A. & N.		PW2 - NW4	"	"	"	27	63	850		850
Lane Prudy		PW2 - NW4	"	"	"	1		30	125	155
Fonts Joseph.		PE2 - NW4	"	"	"	75	58	2260		2260
Riley Robt R.		PE2 - NW4	"	"	"	3	50	110		110
Gigler Pete		E2 - NE4	"	"	"	80	50	2400	400	2800
<i>Total</i>						602	40	18830	2520	21350

SECTION No. 30

Congressional Township No. 20, R. 5

SCALE---Forty rods to an inch, or ten rods to a space, Congress Land, which is one mile square for a section.
Number of acres in this Section, according to the United States Survey.....



MONTGOMERY COUNTY, INDIANA, 190

Assessor's Plat-Book for

Township, No. _____

VIQUESNEY PRINTING CO., TERRE HAUTE, IND.

NAMES OF OWNERS	Number on Plat.	DESCRIPTION	Section	Township	Range	Acres	Hundredths	Value of Land	Value of Improvements	Value of Lands and Improvements
Goff Phae M.		w 2 - N E 4	31	20	5	80		2800	650	3450
Fouts Joseph.		PT N W 4	"	"	"	20		600	525	1125
Riley Robt R.		E 2 - N W 4	"	"	"	40		1280	300	1580
Humphrey Samil J.		[SW 4 P W 2 - N W 4	"	"	"	192	44	6395	220	6615
Rafferty Ora. & M. J.		E 2 - N E 4	"	"	"	79		2650	550	3200
Miller Arthur K.		w 2 - N E 4	"	"	"	80		2800	700	3500
Epperson Hall		P E 2 - N E 4	"	"	"	57		1900	225	2125
Bose Lerecca.		P E 2 - N E 4	"	"	"		17	10	45	55
Foot Wm. J. & E.		P E 2 - N E 4	"	"	"		3	140	150	290
Hawk Samial		P E 2 - N E 4	"	"	"		73	35	25	55
Hawk Samial "etal"		P E 2 - N E 4	"	"	"		2	65	90	550
Larew Garrett		P E 2 - N E 4	"	"	"		59	40	460	500
Larew Garrett "Jr"		P E 2 - N E 4	"	"	"		14	465	235	700
Ollan Effie A.		P E 2 - N E 4	"	"	"		75	30	750	780
Swank Ben ^{and} M. E.		P E 2 - N E 4	"	"	"		1	24	650	630
Swank W. L. & E. J.		P E 2 - N E 4	"	"	"		25	10	200	210
Total						601	82	19295	6215	25510

MONTGOMERY COUNTY, INDIANA, 190

Coal Creek

Assessor's Plat-Book for

Township, No.

VIQUESNEY PRINTING CO., TERRE HAUTE, IND.

NAMES OF OWNERS	Number on Plat.	DESCRIPTION	Section	Township	Range	Acres	Hundredths	Value of Land	Value of Improvements	Value of Lands and Improvements
Ames Albert D.		NW 2 - NW 4	32	20	5	122	75	3990	700	4690
Quick Jackson.		PW 2 - NE 4	"	"	"	49		1715		1715
Goff, Amos D.		NE 2 - NW 4	"	"	"	144	30	5040	1000	6040
Goff Lucy A.		PW 2 - NE 4	"	"	"	31		930		930
Hawk Emmitt J.		PW 2 - NE 4	"	"	"	53	57	1875		1875
Gardner, James R.		PW 2 - NW 4	"	"	"	31	50	1040	550	1590
Moore J. G.		NE 4 - NE 4	"	"	"	40		1320		1320
Stiner Ethel M.		PE 2 - NE 4	"	"	"	70		2450		2450
Fox Martha		PE 2 - NE 4	"	"	"	10		300		300
Swank D. & M. G.		PW 2 - NW 4	"	"	"		75	35	240	275
Abbott Emma.		PW 2 - NW 4	"	"	"		38	15	160	175
Down M. J.		PW 2 - NW 4	"	"	"		25	15	240	255
Kenyon Garline		PW 2 - NW 4	"	"	"		75	35	200	235
Hutchins J. & Mary		PW 2 - NW 4	"	"	"	4	30	170	550	720
Hawk Samial		PW 2 - NW 4	"	"	"		50	25	150	175
Brown Allen		PW 2 - NW 4	"	"	"	1		40	50	95
Whellen Leo & Pearl.		PW 2 - NW 4	"	"	"	5		175	50	225
Hutchins Ben		PW 2 - NW 4	"	"	"	1	7	45	185	230
Hays Gerina		PW 2 - NW 4	"	"	"	1		40	120	160
Allen Effie S.		PW 2 - NW 4	"	"	"	72		2270		2270
Total						639	10	21525	4195	25720

SECTION No. 32

Congressional Township No. 20, R. 5

SCALE---Forty rods to an inch, or ten rods to a space, Congress Land, which is one mile square for a section.
Number of acres in this Section, according to the United States Survey.....



f
id
y

7

15

7

7

5

7

7

7

7

7

7

7

7

7

7

5

7

7

7

7

7

7

7

7

7

7

7

7

7

7

7

7

MONTGOMERY COUNTY, INDIANA, 190

Assessor's Plat-Book for

Coal Creek

Township, No.


VIQUESNEY PRINTING CO., TERRE HAUTE, IND.

NAMES OF OWNERS	Number on Plat.	DESCRIPTION	Section	Township	Range	Acres	Hundredths	Value of Land	Value of Improvements	Value of Lands and Improvements
Walker Wm F.		NW 1/4 - NE 1/4	33	20	5	40		1200		1200
Foker Sarah F.		NE 1/4 - NW 1/4	"	"	"	40		1200	220	1420
Down Sarah D.		NE 1/4 - NW 1/4	"	"	"	40		1200		1200
Down Wm E.		PW 2 - NE 1/4	"	"	"	60	19	1900		1900
Grubb J. W.		PT NW 2 - NW 1/4	"	"	"	40		1200	440	1640
Freeman Anna G.		NW 1/4 - NW 1/4	"	"	"	40		1400		1400
Fuller David L. P.		NW 1/4 - NW 1/4	"	"	"	40		1200		1200
Hawk abstom.		NE 1/4 - NW 1/4	"	"	"	40		1200		1200
Moore L. G.		NW 1/4 - NE 1/4	"	"	"	40		1125		1125
Miller Irwin		PE 2 - NE 1/4	"	"	"	60		2100		2100
Miller James G.		PT NE 1/4	"	"	"	80		2400	450	2850
Jackson Hugh.		NE 1/4 - NE 1/4	"	"	"	40		1230	200	1430
Long Henry		NE 1/4 - NW 1/4	"	"	"	40		1200		1200
Lynch John J.		PW 2 - NW 1/4	"	"	"	40		1140	125	1265
<i>Total</i>						640	19	19695	1435	21130

SECTION No. 33

Congressional Township No. 20, R. 5

SCALE---Forty rods to an inch, or ten rods to a space, Congress Land, which is one mile square for a section.
Number of acres in this Section, according to the United States Survey



600

MONTGOMERY COUNTY, INDIANA, 190

Assessor's Plat-Book for

Coal Creek

Township, No.

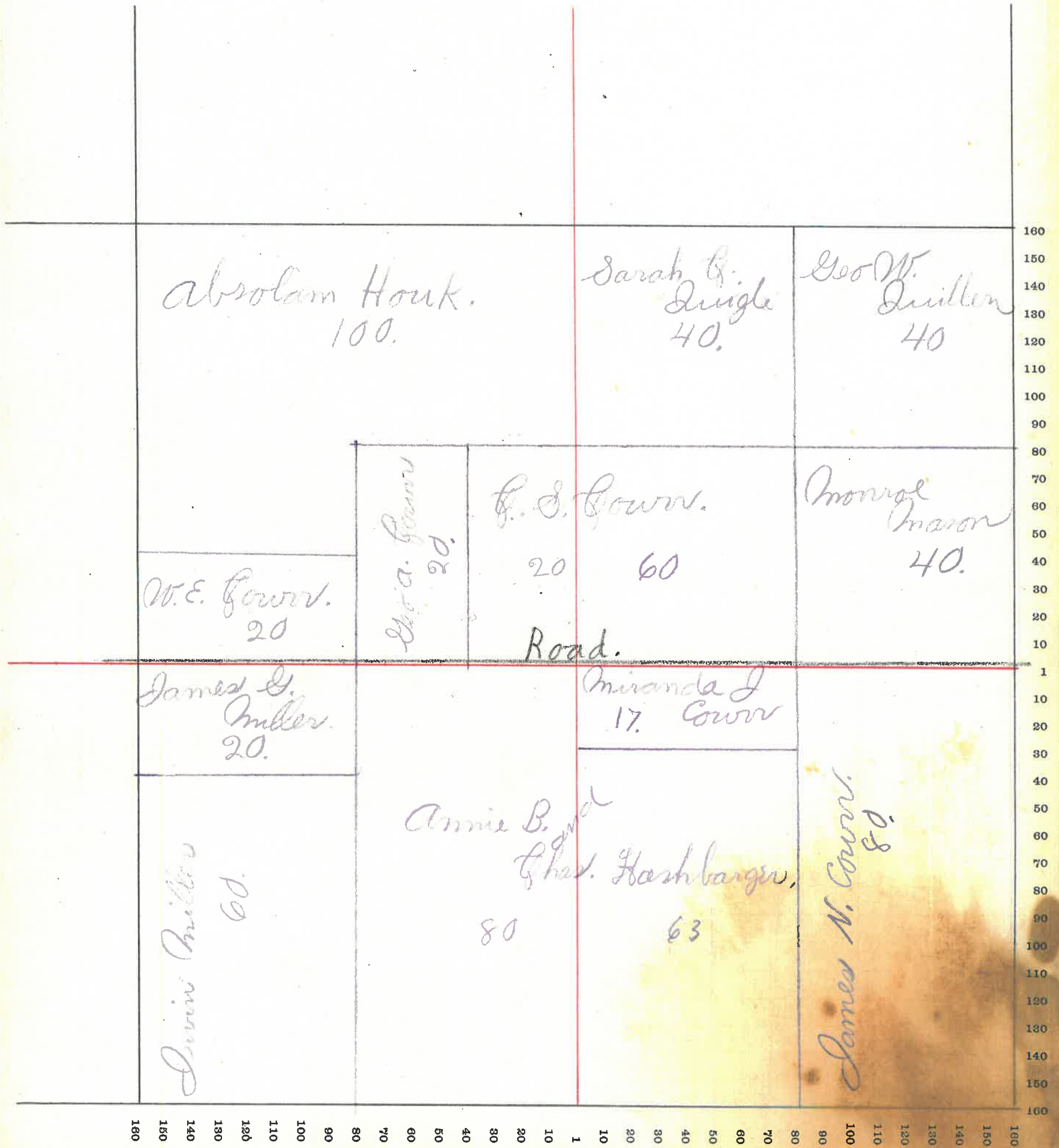
VIQUESNEY PRINTING CO., TERRE HAUTE, IND.

NAMES OF OWNERS	Number on Plat.	DESCRIPTION	Section	Township	Range	Acres	Hundredths	Value of Land	Value of Improvements	Value of Lands and Improvements
Duigle Sarah G.		NW4-NE4	34	20	5	40		1280	550	1830
Miller Irwin		PW2-NW4	"	"	"	60		1980	400	2300
Miller James E.		PW2-NW4	"	"	"	20		600	50	650
Mason Monroe		NE4-NE4	"	"	"	40		1460	200	1660
Town W. G.		PW2-NW4	"	"	"	20		600	450	1050
Town Coe A.		PSE-NW4	"	"	"	20		600	150	750
Town G. S.		NW4-NE4	"	"	"	60		2000	660	2660
Town Amanda J.		P.NW4-NE4	"	"	"	17		510		510
Town James N.		E2-NE4	"	"	"	80		2660	880	3540
Hawk abslam		PT NW4	"	"	"	100		3100	550	3650
Haskbarker Chas & B.		E2-NW4	"	"	"					
		PW2-NE4	"	"	"	142	50	4550	450	5000
Smillen Geo W.		NE4-NE4	"	"	"	40		1600	800	2400
<i>Total</i>						639	50	20940	5140	26080

SECTION No. 34

Congressional Township No. 20, R. 5

SCALE--Forty rods to an inch, or ten rods to a space, Congress Land, which is one mile square for a section.
Number of acres in this Section, according to the United States Survey



MONTGOMERY COUNTY, INDIANA, 190

Assessor's Plat-Book for

Township, No. _____


VIQUESNEY PRINTING CO., TERRE HAUTE, IND.

NAMES OF OWNERS	Number on Plat.	DESCRIPTION	Section	Township	Range	Acres	Hundredths	Value of Land	Value of Improvements	Value of Lands and Improvements
Quillen G. W.		P NW 4 - NW 4	35	20	5	20		800		800
Patton J. W.		P NE 4 - NE 4 - NW 4	"	"	"	158	38	5060	950	6010
Mason Monroe		P W 2 - NW 4 NE 4 - SW 4	"	"	"	100		3300	500	3800
Tapp Cynthia		P NE 4 - SE 4	"	"	"	20		725		725
Taylor alex		W 2 - SE 4	"	"	"	79	50	2500	150	2650
Willson James D.		NE 4 - NW 4	"	"	"	40		1300	200	1500
Swank Jacob & Ch. B.		P SE 4 - NE 4	"	"	"	29		925	300	1225
Goleman James		P SE 4 - NE 4	"	"	"	11		330		330
Gown John B.		SE 4 - SW 4	"	"	"	40		1360		1360
McClunrock A. S.		P E 2 - SE 4	"	"	"	60		1950		1950
Detchen Darwin A.		W 2 - SW 4	"	"	"	80		2720		2720
<i>Total</i>						637	85	20970	2100	23070

SECTION No. 35

Congressional Township No. 20, R. 5

SCALE---Forty rods to an inch, or ten rods to a space, Congress Land, which is one mile square for a section.
Number of acres in this Section, according to the United States Survey



64

MONTGOMERY COUNTY, INDIANA, 190

Assessor's Plat-Book for _____ Township, No. _____

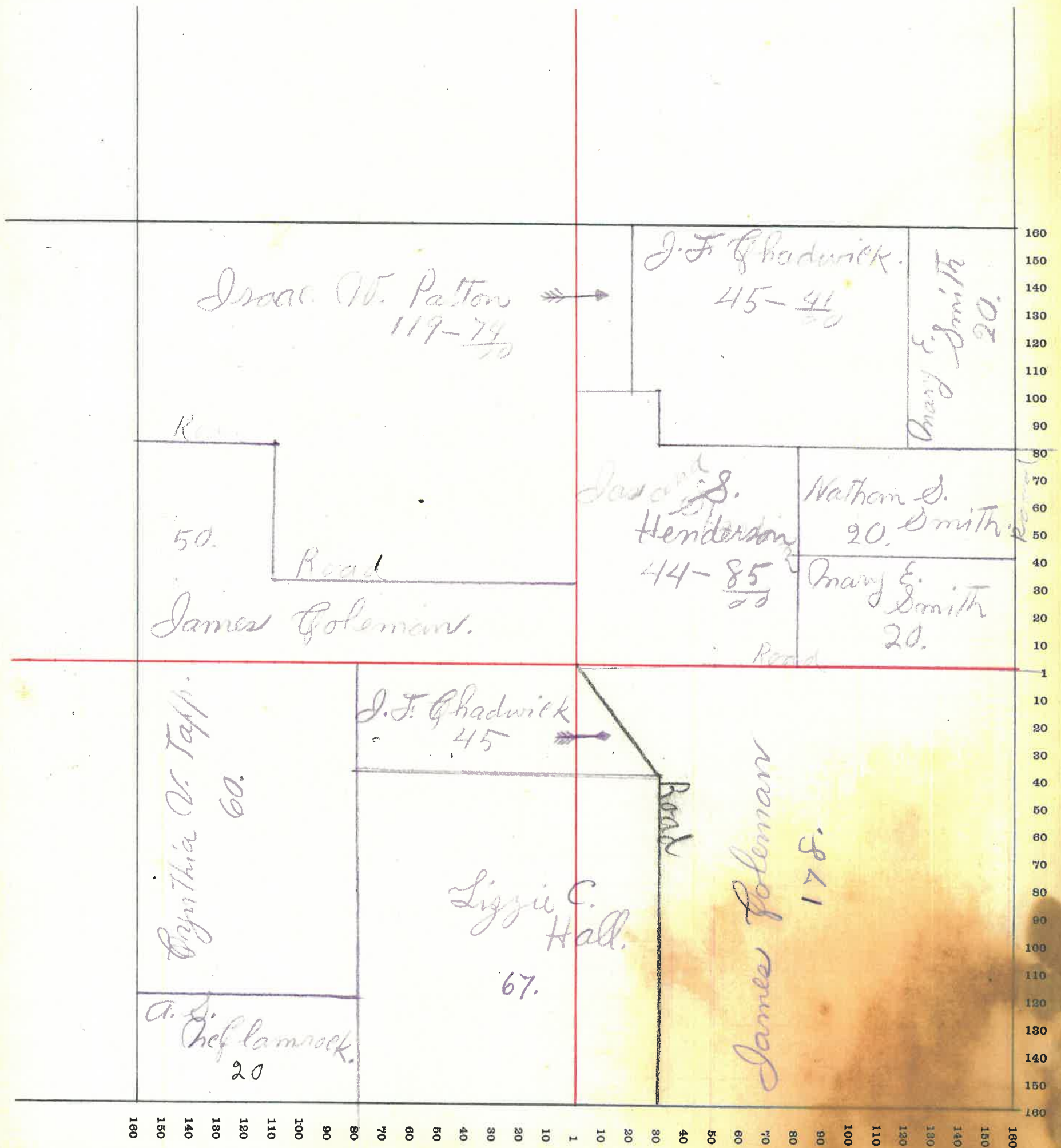
VIQUESNEY PRINTING CO., TERRE HAUTE, IND.

NAMES OF OWNERS	Number on Plat.	DESCRIPTION	Section	Township	Range	Acres	Hundredths	Value of Land	Value of Improvements	Value of Lands and Improvements
Coleman James		P NE 4.	36	20	5					
		P NW 4 - NW 4	"	"	"	178		5000	275	5275
Ghadwick J. Jr.		P NE 2 - NE 4	"	"	"					
		P NE 4 - NW 4	"	"	"	90	41	2975		2975
Smith Nathan S.		P E 2 - NE 4 -	"	"	"	20		660	900	1560
Smith Mary E.		P NW 4 - P NE 4 - NE 4	"	"	"	40		1320		1320
Tapp Cynthia W.		P NW 2 - NW 4	"	"	"	60		1980	600	2580
Patton Isaac W.		P NW 4	"	"	"	179	74	3950	600	4550
McClamrock A. S.		P NW 4 - NW 4	"	"	"	20		640		640
Hall Lizzie G.		P NE 4 - NW 4	"	"	"	67		2200	550	2750
Henderson James and S. T.		P NW 4 - NE 4	"	"	"	44	85	1480	400	1880
		<i>Total</i>				640		20205	3325	23530

SECTION No. 36

Congressional Township No. 20, R. 5

SCALE---Forty rods to an inch, or ten rods to a space, Congress Land, which is one mile square for a section.
Number of acres in this Section, according to the United States Survey.....



MONTGOMERY COUNTY, INDIANA, 190

Assessor's Plat-Book for Coal Creek Township, No. _____


VIQUESNEY PRINTING CO., TERRE HAUTE, IND.

NAMES OF OWNERS	Number on Plat.	DESCRIPTION	Section	Township	Range	Acres	Hundredths	Value of Land	Value of Improvements	Value of Lands and Improvements
Hamilton Nathaniel		NW 2 - NW 4	1	20	6					
		N 2 - NW 4	"	"	"	200		8600	1050	9650
Malzburg Jasper		NW 4 - NW 4	"	"	"	40		3220	250	3470
McHarry A. P.		N 2 - NE 4 -	"	"	"	78	08	3275	650	3925
One Fork to John W. & Carrie		N 2 - NW 4	"	"	"	79	75	3350	420	3770
Sass Henry Jr.		E 2 - NE 4	"	"	"	100		4300	850	5150
Dexter Allen M.		NW 2 - NE 4	"	"	"	120		5160	900	6060
Whipple, David & Nettie		P 2E 4 - NE 4	"	"	"	20		800		800
<i>Total</i>						637		832875	4120	32885

SECTION No. 1

Congressional Township No. 20, R. 6

SCALE---Forty rods to an inch, or ten rods to a space, Congress Land, which is one mile square for a section.
Number of acres in this Section, according to the United States Survey



MONTGOMERY COUNTY, INDIANA, 190

Assessor's Plat-Book for _____

Township, No. _____

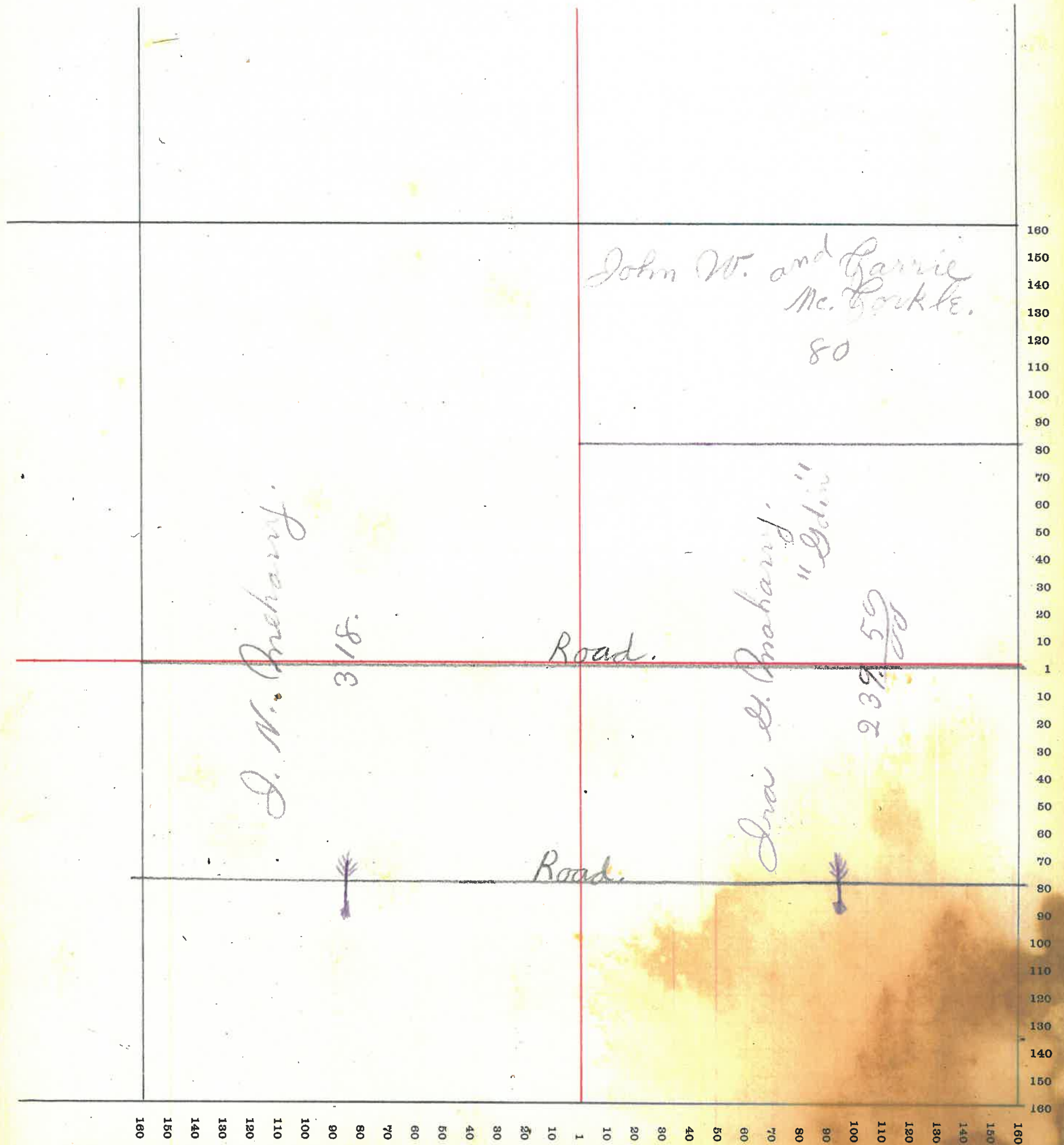
VIQUESNEY PRINTING CO., TERRE HAUTE, IND.

NAMES OF OWNERS	Number on Plat.	DESCRIPTION	Section	Township	Range	Acres	Hundredths	Value of Land	Value of Improvements	Value of Lands and Improvements
McHarry J. N.	1	NW 4	2	20	6					
		SW 4	"	"	"	318		14310	1500	15810
McHarry Ira L. & L. D.		NE 4	"	"	"	239	50	10300	1000	11300
		W 2 - NE 4	"	"	"					
McForkle John W. & Carrie		W 2 - NE 4	"	"	"	80		3360	75	3435
			<i>Total</i>			637		5027970	2575	30545

SECTION No. 2

Congressional Township No. 20, R. 6

SCALE---Forty rods to an inch, or ten rods to a space, Congress Land, which is one mile square for a section.
Number of acres in this Section, according to the United States Survey.....



MONTGOMERY COUNTY, INDIANA, 190

Assessor's Plat-Book for

Township, No. _____


VIQUESNEY PRINTING CO., TERRE HAUTE, IND.

NAMES OF OWNERS	Number on Plat.	DESCRIPTION	Section	Township	Range	Acres	Hundredths	Value of Land	Value of Improvements	Value of Lands and Improvements
Evans Arthur H.	NE4		3	20	6					
	NE4		"	"	"	304		12765	1000	13765
Gilpin G. J.		N2 - NW4	"	"	"	72	27	3100	700	3800
Hatton Wm. C.		N2 - NW4	"	"	"					
		E2 - NW4	"	"	"	160		6720	1000	7720
Kerr Chas		N2 - NW4	"	"	"	80		2240		2440
			<i>Total</i>			616	27	25025	2705	27725

SECTION No. 3

Congressional Township No. 20, R. 6

SCALE---Forty rods to an inch, or ten rods to a space, Congress Land, which is one mile square for a section.
Number of acres in this Section, according to the United States Survey.....



72

MONTGOMERY COUNTY, INDIANA, 190

Assessor's Plat-Book for

Township, No. _____

VIQUESNEY PRINTING CO., TERRE HAUTE, IND.

NAMES OF OWNERS	Number on Plat.	DESCRIPTION	Section	Township	Range	Acres	Hundredths	Value of Land	Value of Improvements	Value of Lands and Improvements
Koon Nellie ^{and H} Etal		E2 - 2E4	10	20	6	84		3360		3360
Kline Monroe D.		NE4 - NW4 NW4 - NE4	"	"	"	96		2620	550	3170
Hass A. W.		PW2 - SW4	"	"	"	55		2255		2255
Hass Hester G.		P. SW4 - SW4	"	"	"	25		1100	675	1870
Hutton W. M.		NE4 - NW4	"	"	"	45		1800		1800
Brown Annie M.		NE2 - NE4	"	"	"	60		2700		2700
Gording Richard N.		W2 - NW4	"	"	"	80		2400		2400
Gross Saml M.		P NE4	"	"	"	158		6685	450	7085
Dexter Philip & D.R.		NE4 - SE4	"	"	"	60		2700	500	3200
		Total				663		25570	2175	27745

SECTION No. 10

Congressional Township No. 20, R. 6

of
and
ve-
ts

SCALE---Forty rods to an inch, or ten rods to a space, Congress Land, which is one mile square for a section.
Number of acres in this Section, according to the United States Survey.....

50

10

55

0

0


10

0

5

10

5



174

MONTGOMERY COUNTY, INDIANA, 190

Assessor's Plat-Book for

Crest Creek

Township, No.


VIQUESNEY PRINTING CO., TERRE HAUTE, IND.

NAMES OF OWNERS	Number on Plat.	DESCRIPTION	Section	Township	Range	Acres	Hundredths	Value of Land	Value of Improvements	Value of Lands and Improvements
Brown Annie M.		NW 4 - NW 4	11	20	6					
		NW 4 - NE 4	"	"	"	80		3600	650	4250
Beach Rachel		E 2 - NE 4	"	"	"	80	80	3240	400	3640
Beach Nettie & L. "Eid"		P NE 4 - NW 4	"	"	"	20		800		800
Beach Paul & M.		P W 2 - NE 4	"	"	"	80		3200		3200
Beach Corwin L.		NE 4 - NE 4	"	"	"	43	08	1720	400	2120
Buxton Millard		NE 4 - NE 4	"	"	"	37		1480		1480
Fulwider Jacob		W 2 - NE 4	"	"	"	80		3200	600	3800
Gohl Fris		NW 4 - NW 4	"	"	"	40		1800		1800
Hamilton Nathan		P NE 4 - NE 4	"	"	"	20		820		820
Mehary J. W.		[NW 2 - NW 4 NW 4 - NE 4	"	"	"	120		5000		5000
[Mehary Ira G. "Eid" of A. W. Mehary.		NE 4 - NE 4	"	"	"	40		1640		1640
<i>Total</i>						640	88	26500	2050	28550

SECTION No. 11

Congressional Township No. 20, R. 6

SCALE---Forty rods to an inch, or ten rods to a space, Congress Land, which is one mile square for a section.
Number of acres in this Section, according to the United States Survey



MONTGOMERY COUNTY, INDIANA, 190

Assessor's Plat-Book for

Crest Creek

Township, No.


VIQUESNEY PRINTING CO., TERRE HAUTE, IND.

NAMES OF OWNERS	Number on Plat.	DESCRIPTION	Section	Township	Range	Acres	Hundredths	Value of Land	Value of Improvements	Value of Lands and Improvements
Hamilton Nathaniel		P-NW 4	12	20	6	111		4550		4550
Madsberg Casper.		NW 4 - NW 4	"	"	"	80		2500		2500
Sass Henry &		NE 4 - NW 4	"	"	"	80		3200		3200
Thomas J. D. & Q. K.		NE 4.	"	"	"	160		5600	1100	6700
Fulwider Jacob H.		P.W 2 - NW 4	"	"	"	45	24	1800		1800
Dexter A. M.		W 2 - NE 4	"	"	"	80		3200		3200
Gown Anna M.		P.W 2 - SW 4	"	"	"	22		770		770
Gown Abner S.		P.W 2 - SW 4	"	"	"	62		2480	0	2480
		<i>Total</i>				640	24	24100	1100	25200

SECTION No. 12

Congressional Township No. 20, R. 6

SCALE---Forty rods to an inch, or ten rods to a space, Congress Land, which is one mile square for a section.
Number of acres in this Section, according to the United States Survey



MONTGOMERY COUNTY, INDIANA, 190

Assessor's Plat-Book for

Coal Creek

Township, No. _____

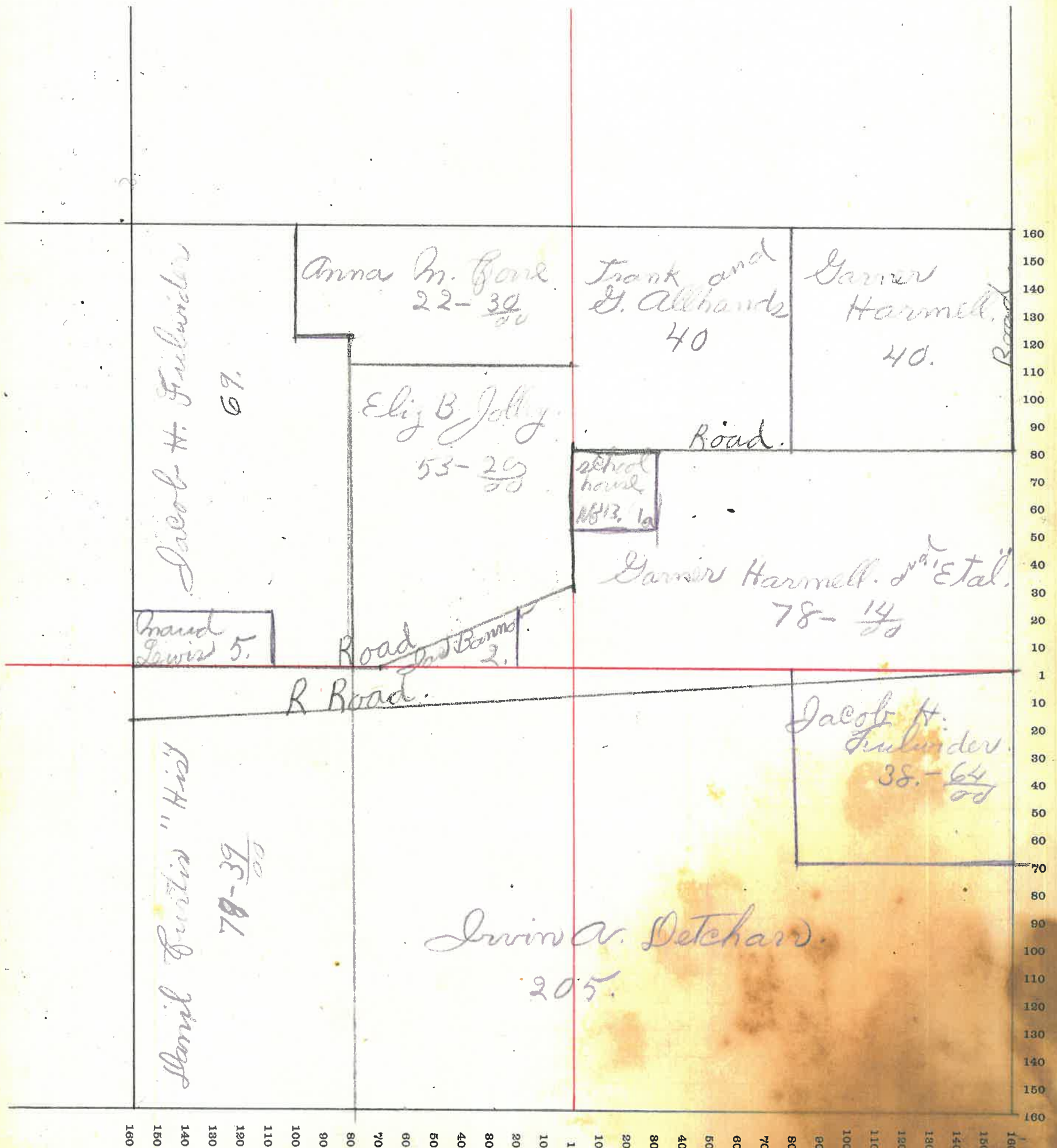
VIQUESNEY PRINTING CO., TERRE HAUTE, IND.

NAMES OF OWNERS	Number on Plat.	DESCRIPTION	Section	Township	Range	Acres	Hundredths	Value of Land	Value of Improvements	Value of Lands and Improvements
<i>Town Annis An.</i>		<i>P NE4 - NW4</i>	<i>13</i>	<i>20</i>	<i>6</i>	<i>22</i>	<i>30</i>	<i>715</i>	<i>500</i>	<i>1215</i>
<i>Furtis Saml. "Hrs"</i>		<i>W2 - NW4</i>	<i>"</i>	<i>"</i>	<i>"</i>	<i>29</i>	<i>39</i>	<i>2920</i>		<i>2920</i>
<i>Bannon Jas. G.</i>		<i>P SWW - NW4</i>	<i>"</i>	<i>"</i>	<i>"</i>	<i>2</i>		<i>65</i>	<i>150</i>	<i>215</i>
<i>Allhands Grand & G.</i>		<i>NW4 - NE4</i>	<i>"</i>	<i>"</i>	<i>"</i>	<i>40</i>		<i>1320</i>		<i>1320</i>
<i>Detchon Irwin A.</i>		<i>W2 - NE4</i>	<i>"</i>	<i>"</i>	<i>"</i>	<i>205</i>		<i>7175</i>		<i>7175</i>
<i>Fulwider Jacob H.</i>		<i>P W2 - NW4</i>	<i>"</i>	<i>"</i>	<i>"</i>	<i>107</i>	<i>64</i>	<i>3475</i>		<i>3475</i>
<i>Harmal Garner.</i>		<i>NE4 - NE4</i>	<i>"</i>	<i>"</i>	<i>"</i>	<i>30</i>		<i>1400</i>	<i>1000</i>	<i>2400</i>
<i>Harmal Garner "Etal"</i>		<i>P W2 - NE4</i>	<i>"</i>	<i>"</i>	<i>"</i>	<i>78</i>	<i>14</i>	<i>2500</i>		<i>2500</i>
<i>Jolley Eliz B.</i>		<i>P NE4 - NW4</i>	<i>"</i>	<i>"</i>	<i>"</i>	<i>53</i>	<i>20</i>	<i>1750</i>	<i>300</i>	<i>2050</i>
<i>Lewis Maud</i>		<i>P SW4 - NW4</i>	<i>"</i>	<i>"</i>	<i>"</i>	<i>5</i>		<i>175</i>	<i>200</i>	<i>375</i>
		<i>Total</i>				<i>632</i>		<i>6721495</i>	<i>2150</i>	<i>23645</i>

SECTION No. 13

Congressional Township No. 20, R. 6

SCALE---Forty rods to an inch, or ten rods to a space, Congress Land, which is one mile square for a section.
Number of acres in this Section, according to the United States Survey



MONTGOMERY COUNTY, INDIANA, 190

Assessor's Plat-Book for

Township, No.


VIQUESNEY PRINTING CO., TERRE HAUTE, IND.

NAMES OF OWNERS	Number on Plat.	DESCRIPTION	Section	Township	Range	Acres	Hundredths	Value of Land	Value of Improvements	Value of Lands and Improvements
Gohl Geo		Pt NW 4	14	20	6	50		2250	750	3000
Buxton Millard Jr.		NE 4	"	"	"	160		6720	1000	7720
Furtis Daniel "Hrs."		[E 2 - NW 4 NE 4	"	"	"	237	73	9300	1900	11200
Plough Bluford		P NW 4 - NW 4	"	"	"	30		1350	550	1900
Gilkey A. H.		P NE 4 - NW 4	"	"	"	30		1370		1370
Fulwider Jacob H.		NE 4 - NW 4	"	"	"	50		2000		2000
<i>Total</i>						557	73	22990	4200	27190

SECTION No. 14

Congressional Township No. 20, R. 6


SCALE---Forty rods to an inch, or ten rods to a space, Congress Land, which is one mile square for a section.
Number of acres in this Section, according to the United States Survey.....



SECTION No. 15

Congressional Township No. 20, R. 6

SCALE---Forty rods to an inch, or ten rods to a space, Congress Land, which is one mile square for a section.
Number of acres in this Section, according to the United States Survey.....



HB

MONTGOMERY COUNTY, INDIANA, 190

Assessor's Plat-Book for

Township, No.

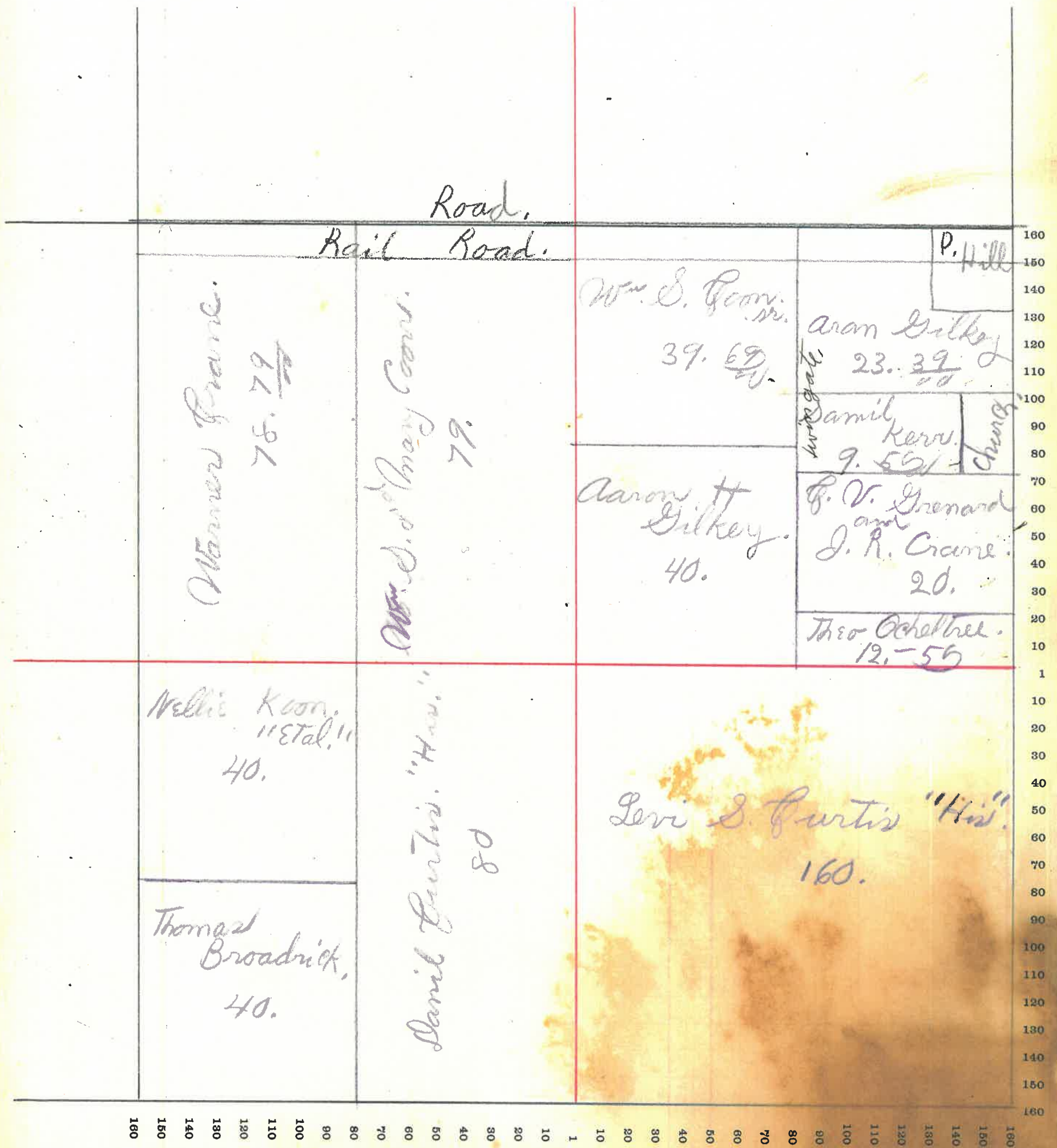
VIQUESNEY PRINTING CO., TERRE HAUTE, IND.

NAMES OF OWNERS	Number on Plat.	DESCRIPTION	Section	Township	Range	Acres	Hundredths	Value of Land	Value of Improvements	Value of Lands and Improvements
Koon Nellie et al		NW 4 - SW 4	22	20	6	40		1600	600	2200
Gilkey A. H.		SW 4 - NE 4	"	"	"	40		1560		1560
Grenard G. V. and Crane J. R.		SE 2 - NE 4	"	"	"	20		800		800
Crane Warner J.		W 2 - NW 4	"	"	"	78	79	3300	800	4100
Koon W. S. and Mary.		E 2 - NW 4	"	"	"	79		3000	550	3550
Koon W. S.		NW 4 - NE 4	"	"	"	89	69	1560	125	1685
Gurtis Samil		E 2 - SW 4	"	"	"	80		2550		2550
Gurtis Levi S.		SE 4	"	"	"	160		5400	800	6200
Broadrick Thomas		SW 4 - SW 4	"	"	"	40		1400	220	1620
Ocheltree Theo.		SE 2 - NE 4	"	"	"	12	50	500		500
<i>Total</i>						589	48	21670	3095	24765

SECTION No. 22

Congressional Township No. 20, R. 6

SCALE--Forty rods to an inch, or ten rods to a space, Congress Land, which is one mile square for a section.
 Number of acres in this Section, according to the United States Survey.....



MONTGOMERY COUNTY, INDIANA, 190

Assessor's Plat-Book for

Cool Creek

Township, No.

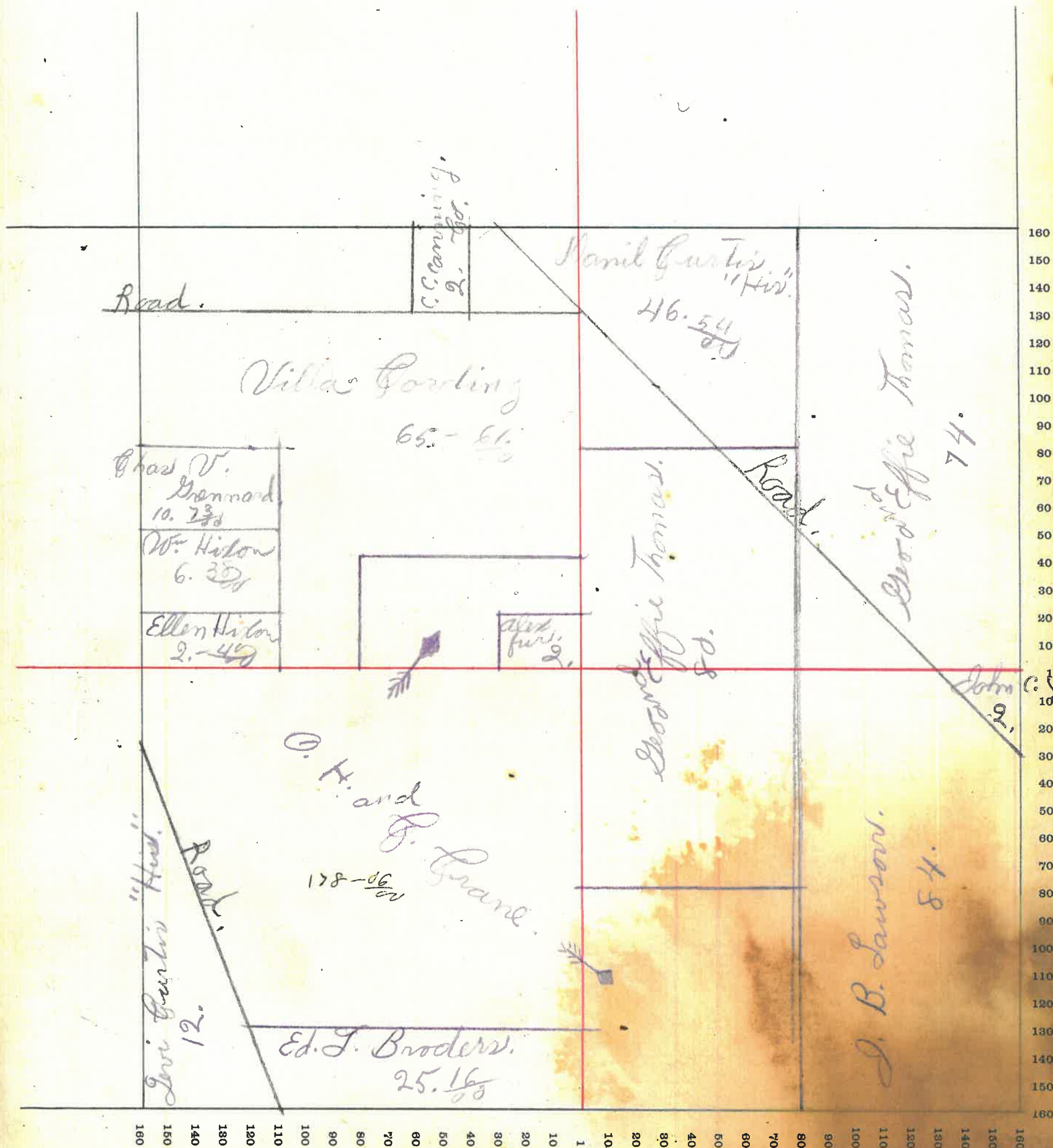
VIQUESNEY PRINTING CO., TERRE HAUTE, IND.

NAMES OF OWNERS	Number on Plat.	DESCRIPTION	Section	Township	Range	Acres	Hundredths	Value of Land	Value of Improvements	Value of Lands and Improvements
Broader Ed J.		P NW 4	23	20	6	25	6	825		
Crane O. H. and G.		P. NW 4	"	"	"	178	06	6400	660	7060
Curtis Levi "Hrs"		P NW 2 - NW 4	"	"	"	12		420		420
Curtis Lemial "Hrs"		NW 4 - NE 4	"	"	"	46	54	1840	350	2190
Fording Villa		P NW 4	"	"	"	65	61	2885	100	2985
Ganning G. G. Co.		P NW 2 - NW 4	"	"	"	2		100	300	400
" Dunwidy John G.		P NE 4 - SE 4	"	"	"	2		70		70
Grenard Chas V.		P NW 4 - NW 4	"	"	"	10	73	485		485
Jur Alex		P SE 4 - NW 4	"	"	"	2		70	70	140
Hixon Ellen.		P NW 4 - NW 4	"	"	"	2	40	100	150	250
Hixon Wm.		P NW 4 - NW 4	"	"	"	6	38	270	200	470
Thomas Geo and Effie		P NE 4	"	"	"					
		NW 4 - SE 4	"	"	"	154		6160	100	6260
Lawson J. B.		P E 2 - SE 4	"	"	"	84		3300	750	4050
<i>Total</i>						590	88	22925	2680	25605

SECTION No. 23

Congressional Township No. 20, R. 6

SCALE---Forty rods to an inch, or ten rods to a space, Congress Land, which is one mile square for a section.
Number of acres in this Section, according to the United States Survey



MONTGOMERY COUNTY, INDIANA, 190

Assessor's Plat-Book for

Cold Creek

Township, No. _____

VICKESNEY PRINTING CO., TERRE HAUTE, IND.


NAMES OF OWNERS	Number on Plat.	DESCRIPTION	Section	Township	Range	Acres	Hundredths	Value of Land	Value of Improvements	Value of Lands and Improvements
Lunwiddale John G.		N2 - NW4.	24	20	6	80		2630	250	2880
Ludlow Austin L.		W2 - SW4	"	"	"	80		2560	600	3160
Ludlow Joseph.		W2 - NE4	"	"	"	80		2640		2640
Murphy D. L.		NE4 - SE4	"	"	"	40		1280	200	1480
Murphy A. W.		SE4. SE4	"	"	"	40		1400	550	1950
Sentman Ed. a.		SW4 - NE4.	"	"	"	40		1240	40	1280
Wilson John W.		W2 - SW4.	"	"	"	80		2400	300	2700
DeChon Irwin a.		P NE4.	"	"	"					
		NE4 - SW4	"	"	"	160		5600		5600
Purtis Danils		NW4 - SW4	"	"	"	40		1240		1240
		<i>Total</i>				640		20990	1940	22930

SECTION No. 24

Congressional Township No. 20, R. 6

of
ind
re-
s

SCALE---Forty rods to an inch, or ten rods to a space, Congress Land, which is one mile square for a section.
Number of acres in this Section, according to the United States Survey.....



90

MONTGOMERY COUNTY, INDIANA, 190

Assessor's Plat-Book for

Township, No.


VIQUESNEY PRINTING CO., TERRE HAUTE, IND.

NAMES OF OWNERS	Number on Plat.	DESCRIPTION	Section	Township	Range	Acres	Hundredths	Value of Land	Value of Improvements	Value of Lands and Improvements
Pearson Borden.		P. NE4 - NE4	25	20	6	1		30	100	130
Sentman Ed. A.	[E2 - NW4	"	"	"	160		5280	1500	6780
Swank Abigail		W2 - NE4	"	"	"	40		1200		1200
Smith Ella.		W2 - NW4	"	"	"	80		2560	450	3010
Harman Mary E.		P. NE4 - NE4	"	"	"	13		390	885	770
Hightower J. and R.		NE4 - NE4	"	"	"	40		1240	275	1515
Toley Brigit		W2 - NW4	"	"	"	80		2480	450	2930
Toley John.	[E2 - NW4	"	"	"	160		4800	325	5125
Grenard David		W2 - NE4	"	"	"	40		1200		1200
Total						614		19180	3485	22665

SECTION No. 25

Congressional Township No. 20, R. 6


SCALE---Forty rods to an inch, or ten rods to a space, Congress Land, which is one mile square for a section.
Number of acres in this Section, according to the United States Survey.....



SECTION No. 26

Congressional Township No. 20, R. 6.

SCALE---Forty rods to an inch, or ten rods to a space, Congress Land, which is one mile square for a section.
Number of acres in this Section, according to the United States Survey



MONTGOMERY COUNTY, INDIANA, 190

Assessor's Plat-Book for

Cast Creek

Township, No. _____


VIQUESNEY PRINTING CO., TERRE HAUTE, IND.

NAMES OF OWNERS	Number on Plat.	DESCRIPTION	Section	Township	Range	Acres	Hundredths	Value of Land	Value of Improvements	Value of Lands and Improvements
<i>Gording Eli J.</i>		<i>E2 - 2 E4.</i>	<i>27</i>	<i>20</i>	<i>6</i>	<i>79</i>	<i>75</i>	<i>2800</i>	<i>440</i>	<i>3240</i>
<i>Goon Wm S and Mary.</i>		<i>NW4 - NW4</i>	<i>"</i>	<i>"</i>	<i>"</i>	<i>40</i>		<i>1200</i>		<i>1200</i>
<i>Goon W. S.</i>		<i>PW2</i>	<i>"</i>	<i>"</i>	<i>"</i>	<i>80</i>		<i>2880</i>	<i>500</i>	<i>3380</i>
<i>Curtis Levin</i>		<i>E2 - NW4</i>	<i>"</i>	<i>"</i>	<i>"</i>	<i>160</i>		<i>5400</i>		<i>5400</i>
<i>Daniel Curtis</i>		<i>E2 - NE4</i>	<i>"</i>	<i>"</i>	<i>"</i>	<i>80</i>		<i>2625</i>		<i>2625</i>
<i>Hendricks Salis</i>		<i>E2 - SW4</i>	<i>"</i>	<i>"</i>	<i>"</i>	<i>160</i>		<i>5600</i>	<i>750</i>	<i>6350</i>
<i>Miller Elizabeth.</i>		<i>SW4 - SW4.</i>	<i>"</i>	<i>"</i>	<i>"</i>	<i>40</i>		<i>1320</i>		
		<i>Total</i>				<i>639</i>	<i>75</i>	<i>21825</i>	<i>1690</i>	<i>23515</i>

SECTION No. 27

Congressional Township No. 20, R. 6

SCALE---Forty rods to an inch, or ten rods to a space, Congress Land, which is one mile square for a section.
Number of acres in this Section, according to the United States Survey.....



MONTGOMERY COUNTY, INDIANA, 190

Assessor's Plat-Book for

Cox Creek

Township, No.


VIQUESNEY PRINTING CO., TERRE HAUTE, IND.

NAMES OF OWNERS	Number on Plat.	DESCRIPTION	Section	Township	Range	Acres	Hundredths	Value of Land	Value of Improvements	Value of Lands and Improvements
Miller Elizabeth		P NW 4 - NW 4.	34	20	6	8		215	35	250
Murdoch J. H.		NW 4.								
		P. NW 4	"	"	"	309	50	9900	1400	11300
Hendrek Salis		P W 2 - NE 4	"	"	"	40		1255		1255
Hopper Oliver A. M.		P NW 4 - NW 4	"	"	"	2		60	10	70
Biddle W. H.		NE 4	"	"	"	160		5120	660	5780
Brenard Simial		P NE 4	"	"	"	120		3960		3960
		<i>Total</i>						639 50	20510	2105 22.615

SECTION No. 34

Congressional Township No. 20, R. 6

SCALE---Forty rods to an inch, or ten rods to a space, Congress Land, which is one mile square for a section.
Number of acres in this Section, according to the United States Survey.....



MONTGOMERY COUNTY, INDIANA, 190

Assessor's Plat-Book for

Township, No.

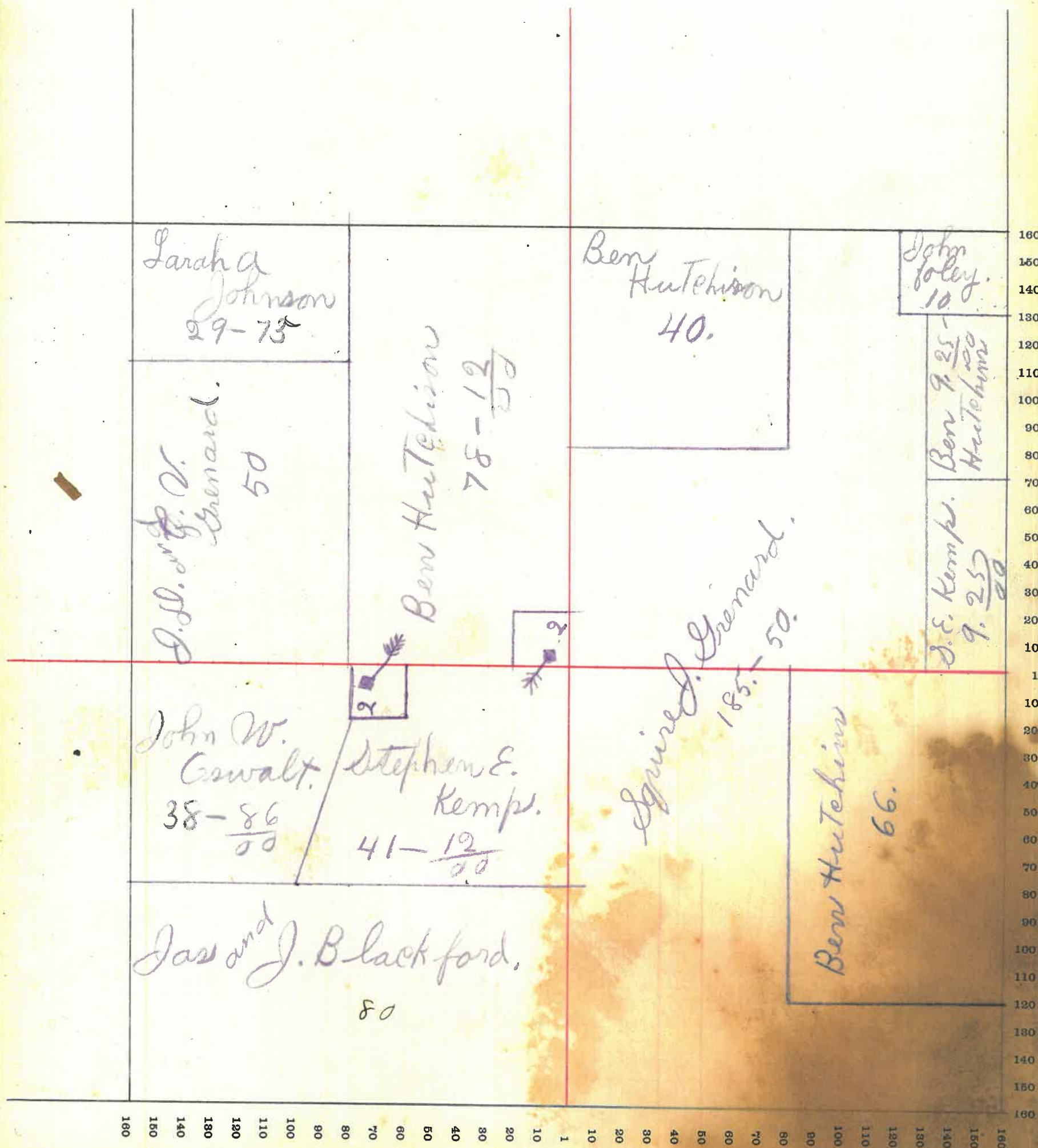
VIQUESNEY PRINTING CO., TERRE HAUTE, IND.

NAMES OF OWNERS	Number on Plat.	DESCRIPTION	Section	Township	Range	Acres	Hundredths	Value of Land	Value of Improve-ments	Value of Lands and Improve-ments
Hutchison Ben.		W2 - NW4	35	20	6					
		PE2 - SE4								
		NW4 - NE4	"	"	"	195	37	6240	770	7010
Johnson Sara A.		P. NW4 - NW4	"	"	"	27	75	925	400	1325
Kemp S. G.		P. NE4 - NW4								
		PE2 - NE4	"	"	"	50	57	1650		1650
Oswalt John W.		NW4 - NW4	"	"	"	38	86	1245	380	1625
Blackford Jas and J.		W2 - NW4	"	"	"	80		2550		2550
Foley John		P. NE4 - NE4	"	"	"	10		300		300
Greenard S. J.		P. NE4.								
		P. SE4	"	"	"	185	50	5900	880	6780
Greenard J. D. & F. W.		W2 - NW4	"	"	"	50		1750		1750
<i>Total</i>						637	99	20560	2430	22990

SECTION No. 35

Congressional Township No. 90, R. 6

SCALE---Forty rods to an inch, or ten rods to a space, Congress Land, which is one mile square for a section.
Number of acres in this Section, according to the United States Survey



MONTGOMERY COUNTY, INDIANA, 190

Assessor's Plat-Book for

Township, No. _____

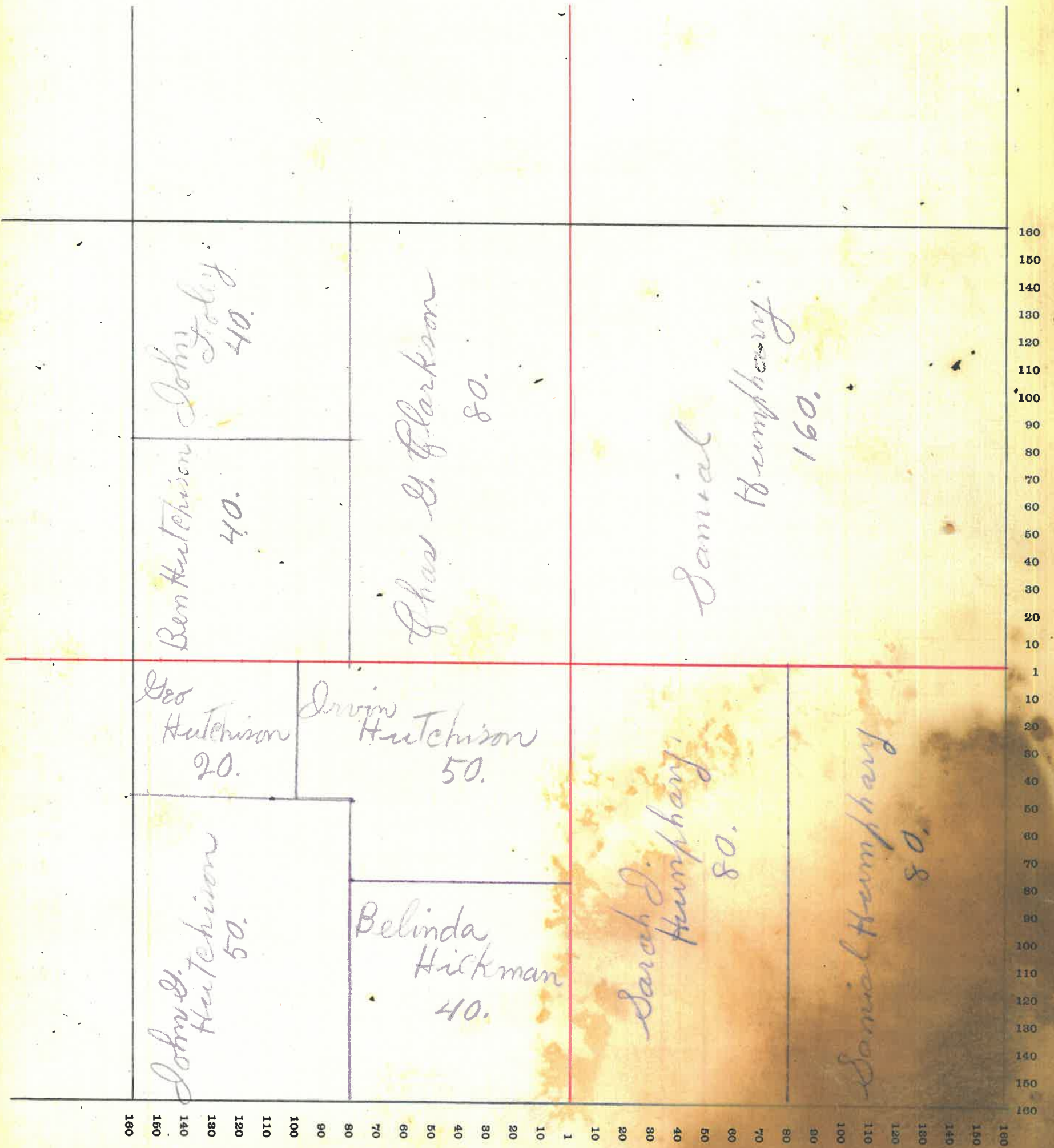
VIQUESNEY PRINTING CO., TERRE HAUTE, IND.

NAMES OF OWNERS	Number on Plat.	DESCRIPTION	Section	Township	Range	Acres	Hundredths	Value of Land	Value of Improvements	Value of Lands and Improvements
Hutchison Ben.		nw4 - nw4	36	20	6	40		1280		1280
Hutchison John G.		sw4 - sw4	"	"	"	50		1600		1600
Hutchison George.		pnw4 - sw4	"	"	"	20		600		600
Hutchison Irvin		ne4 - nw4	"	"	"	50		1600	330	1930
Hickman Belinda		ne4 - nw4	"	"	"	40		1200	550	1750
Humphrey Saml		ne4								
		e2 - ne4				240		7300	520	7850
Humphrey Sarah J.		w2 - ne4	"	"	"	80		2050		2050
Clarkson Chas J.		e2 - nw4	"	"	"	80		2560	240	2800
Foley John		nw4 - nw4	"	"	"	40		1200	25	1225
		Total				640		19420	1665	21085

SECTION No. 36

Congressional Township No. 20, R. 6.

SCALE---Forty rods to an inch, or ten rods to a space, Congress Land, which is one mile square for a section.
Number of acres in this Section, according to the United States Survey.....



Dr. George L. Mackintosh



Democratic candidate for Congress from the Ninth congressional district who is meeting with merited encouragement over the district where he is conducting a very spirited campaign.

**MACKINTOSH
PLEDGES TO GIVE
FARMERS RELIEF**

**CANDIDATE SAYS MELLON IS
TOO MILDEWED TO EN-
FORCE DRY LAW**

Refers Specifically to Lack of
Farm Relief From G. O.
P. "Incubator"

Kokomo, Oct. 7.—A definite pledge that if elected to congress from the Ninth congressional district, he will favor "any reasonable measure tending to secure justice for those engaged in agriculture," was given by Dr. George L. Mackintosh, at a Democratic meeting in Greentown, Saturday night.

The former president of Wabash college was welcomed to Liberty township by a large audience when he discussed the national issues.

In addition to the farm issue, the Democratic congressional candidate gave his unqualified assurance that if elected "I shall also support the enforcement of the Eighteenth Amendment."

Further, in discussing the liquor question, Dr. Mackintosh said:

"That the last two administrations have failed to give us any genuine enforcement of the prohibition laws is too evident to require demonstration. Mr. Hoover speaks of the matter as a 'noble experiment.' In this respect he is quite right. It is an experiment. He might also have added that the experiment is being made in a very large and varied laboratory. He might have gone further and said that the methods pursued have been and still are, exceedingly crude and fantastic, and the results obtained meager and unsatisfactory.

"One of the mysteries connected with this matter is Andrew Mellon. Of all men living, why was this matter of fact and somewhat mildewed individual selected to have anything at all to do with a 'noble experiment' which required a mind equipped with qualities of imagination and initiative?"

With further reference to the farm problems Dr. Mackintosh said:

"The statement of the farm problem is as simple as a nursery rhyme; the solution is involved in difficulties.

The farmer buys in a restricted market. He sells his surplus in a world market. In other words, the farmer receives no protection from the tariff.

"Now our Republican brethren claim that some day they will find a remedy. They have had charge of the legislative incubator for eight years, and nothing has come to life. A disappointing sterility is the only thing in evidence. Even at this time, the Republican party must confess bankruptcy on this question. There is not the faintest outline of a feasible plan on its horizon."


Dr. Mackintosh directed his attention to state affairs only in passing, when he said:

"I shall not speak of the political situation in Indiana. It is evident, by this time, nothing comparable to it has transpired before in the history of this or any other state of the Union. The Republican party of Indiana is a great party and has many notable names on its roll of honor. However, what it needs for its own safety is chastisement. On the sixth of November it should be thoroughly spanked and sent early to bed."

NEW LINDY RECORD

To the Editor of The News:
SPRINGFIELD, Mass., October 5.—Charles Lindbergh holds the world's record for length of time he remained a hero—from the time he landed in Paris till when he asserted his preference for President. That took more real nerve for a man with his standing to do than his flight did. For with these folk that take politics seriously they don't believe there is any way in the world where if you belong to the opposite party that you could possibly be any good. You watch Coolidge. You don't see him coming out for anybody, do you? Yours,
WILL ROGERS.

Take care of the pennies and the dollars will take care of themselves.



*November 6, 1928
I cast my first vote.*

160 150 140 130 120 110 100 90 80 70 60 50 40 30 20 10 1 10 20 30 40 50 60 70 80 90 100 110 120 130 140 150 160

THE SIDEWALKS OF NEW YORK

Down in front of Casey's—Old brown wooden stoop,
On a summer's evening—We formed a merry group;
Boys and girls together—We would sing and waltz,
While Tony played the organ on the sidewalks of New York

Chorus
East side, West side, all around the town
The tots sang "ring-a-rosie,"
"London bridge is falling down,"
Boys and girls together, —Me and Mamie O'Rorke,
Tripped the light fantastic on the sidewalks of New York.

East, West, North, South
Oh say can you see
Al Smith in all his glory
'Neath the Presidential Tree,
Choice of all the people,
And everybody's old pal
Three Big cheers for our leader
Everybody loves our "AL"

East Side, West Side,
Three more cheers for AL
America was his cradle
Uncle Sammy is his pal
When he is elected
How the grafters will squawk
He learned just how to fight 'em
On the SIDEWALKS OF NEW YORK

Rich man, Poor man,
Beggar, millionaire
Our AL will always be your pal
'Long as you are on the square
His own life is spotless
Scandal mongers can't talk
Every man was his brother
On the SIDEWALKS OF NEW YORK

East Side, West Side
Homes for those in need
Short working hours for women
Widow's pensions, yes indeed
Legal education
For these blessings he fought
AL learned just what was needed
On the SIDEWALKS OF NEW YORK

East Side, West Side,
North and South as well
Are joining in on the chorus
They've a story to tell
It's a tale of service
Deeds that silently talk
Uncle Sam found a diamond
On the SIDEWALKS OF NEW YORK

Soldiers, Sailors
You can still recall
That New York gave a bonus
To its heroes one and all
You were paid with money
Not with just idle talk
AL remembered his buddies
On the SIDEWALKS OF NEW YORK

Ladies, Ladies,
AL's the Ladies' choice
When he hears you ask for new laws
He can hear his Mother's voice
Husband, son and father
None were better than he
He'll take care of his country
LIKE HE DID HIS FAMILY

German, Frenchman,
Irishman or Swede,
Italian, Hebrew or Scotchman,
Makes no difference race or creed
Englishman or Russian
AL is all for you
'Long as you will be loyal
To the RED, WHITE and the BLUE

I heard several people talking about the proposed "Day of Prayer," by the M. E. churches of Indiana, who are requesting the members of that church to pray on Sunday, November 4th, "against the election of Al Smith." Several asked me if I had read the letter about this so called prayer meeting. I had, and I decided to publish it. I had begun writing about it, when an old friend from Jeffersonville came up to me with a clipping from a newspaper in his hand and said to me: "Had you seen this?" and it was the clipping from the Indianapolis News, that I had decided to publish in the M. A. T. Here it is. Read it and reflect on it and then make up your mind as to whether or not these M. E. preachers are not trying to "put over" something on their members for Hoover and the G. O. P. To the editor of the News.

The Methodist ministers are to have a season of prayer against Al Smith. Did you ever hear of their praying against a Republican candidate or officeholder? Did they ever pray against the success of George Coffin and his organization? When the whole city was wanting to get free of Duvall, did the Methodist ministers pray God to find a way? When almost the whole city council was wallowing in iniquity, did the Methodist ministers pray for a light to lead us out of their control? When Leslie, as Speaker of the house of representatives, was hampering an investigation that would have disclosed the criminality of high-up Republicans before the statute of limitations had run did they pray God to show Leslie the evil of his ways? Are they praying against Leslie's success now? When Harry Daugherty was sitting by Hoover's

side in the President's cabinet, with no objection from Hoover, did the Methodist ministers pray God to give Coolidge the strength to ask Daugherty to go? Did they pray God to give Hoover the righteousness to demand that Daugherty get out? Have they ever prayed for the purification of the Grand Oil Party? If the Methodist ministers all pray against Smith and the Catholic priests all pray for him, what's God going to do about it? They ought to leave God alone. He has trouble enough looking after Will Hays and Shumaker. Ever since the civil war the Methodist church has been a Republican political organization. Self-respecting Democrats ought to get out of it. There's not enough of them in it to give it character as a religious body.

WILLIAM A. PICKENS.

DEMOCRATIC State Ticket

- For President
ALFRED E. SMITH
- For Vice-President
JOSEPH T. ROBINSON
- For U. S. Senator
ALBERT STUMP
- Governor
FRANK C. DAILEY
- Lieutenant-Governor
ADDISON DRAKE
- Secretary of State
ARTHUR J. HAMRICK
- Auditor
GEORGE W. SWIGART
- Treasurer
JAP JONES
- Superintendent of Public Instruction
JOHN A. LINEBARGER
- Attorney General
CURTIS SHAKE
- Supreme Court Reporter
MRS. MAY HACK
- Judge Supreme Court—Second District
THOMAS H. BRANAMAN
- Judge Appellate Court, First Division
W. M. CURLL
- Judge Appellate Court—Second Division
GLENN J. GIFFORD

County Ticket

- Congressman, Ninth District
DR. GEORGE L. MACKINTOSH
- State Representative
FRANK D. NOLAN
- Judge Circuit Court
JERE WEST
- Prosecuting Attorney
FRANK G. DAVIDSON
- County Recorder
CORA V. HANKINS
- County Clerk
MART U. BURROUGHS
- County Treasurer
WALLACE O. EVERSON
- County Sheriff
VERNER L. BOWERS
- Coroner
LLOYD H. DAVIS
- Surveyor
KENNETH K. BUSER
- Commissioner, First District
GEORGE W. HARTUNG
- Commissioner, Third District
CHARLES W. GRAVES

NON-PARTISAN APPOINTMENTS FOR MERIT ONLY

Governor Smith's Appointments to His Cabinet

Democrats	4	Protestants	10
Republicans	8	Catholics	3
Independents	2	Jews	1

Summary as to Other Principal Department and Division Heads

Democrats	15	Protestants	14
Republicans	8	Catholics	12
Independents	3	Jews	0

Summary as to Other State Officials Total 157

Democrats	58	Protestants	106
Republicans	76	Catholics	35
Independents	11	Jews	12
Blank	12	Blank	4

Summary of Judicial, County and Related Appointments Made in Governor Smith's 4 Terms Total 177

Democrats	131	Protestants	90
Republicans	34	Catholics	64
Independents	2	Jews	11
Blank	10	Blank	12

Send this card to a friend and get a vote for Governor Smith.

Dec. 22, 1928

Feb. 12, 1929
Carnations etc.

We Need Honesty In Government

It is not enough that a public servant himself be honest. HE MUST HATE DISHONESTY!

The man who appointed to high office men of the stripe of Fall and Forbes, Denby and Daugherty, was himself honest. But he was TOLERANT OF DISHONESTY.

Our present congressman, the Hon. Fred Purnell, is himself honest. But he, like the unfortunate Harding, is TOLERANT OF DISHONESTY!

I well recall an incident at Newtown two years ago when Mr. Purnell was off guard and spoke his honest and inner thoughts. VARE of Pennsylvania had just been elected a United States senator in a scandal that had shocked the nation. But Mr. Purnell, in calm tones, assured the good people of his district that HE WAS A PERSONAL FRIEND OF VARE, AND THAT IN HIS OPINION VARE WOULD MAKE A GOOD PUBLIC SERVANT!

Insull had just bought Smith a senatorial seat in Illinois, but in this purchase Mr. Purnell saw no reason why Smith would not make an ideal senator.

The Republican Senate, of course, was not so liberal. It refused to seat men who bought their office. But had Mr. Purnell been in the senate instead of the house, he would have voted to give these men the right to represent honest people in government.

But Mr. Purnell did not stop with this astounding tolerance of corruption. With the whole American public nauseated from the Teapot Dome, Elks Reserve, and who-knows-what oil scandals, with Forbes in jail for stealing from helpless bed-ridden soldiers, whose bodies were wrecked in patriotic service, with

McCray and Stephenson in jail and Jackson not yet saved by million dollars of its funds invested in Congress, HE HAD NEVER KNOWN OF HIGH GOVERNMENT OFFICIALS EVER BETRAYING PUBLIC INTERESTS!

Upon his record he seeks now to return to Congress! Against such a man we have one of the ablest thinkers and statesmen who ever sought a congressional office—Dr. George L. Mackintosh.

While president of Wabash college, he raised over a million dollars for endowment, besides additional money for buildings. He knows the practical side of finance.

This college, with nearly a million dollars of its funds invested in farm securities, is one of the largest farm investors in the state of Indiana. In the 20 years that he headed this organization, Dr. Mackintosh learned the farm problem from the inside and the bottom. We need such a man in Congress.

A learned man, he knows intimately the inside workings of every form of government, in the world. Yet he is a deep believer in our form of government. He knows trade and commerce, national and international. There is no phase of government with which he is not acquainted. Seldom is such a man available for public service. No voter should refuse to accept his offer of service.

Above all he is a HATER OF DISHONESTY IN GOVERNMENT!

We need ability and training in government as always. But now, as never before, we need men in government who hate dishonesty in all of its forms. It is more than a political issue. It is an issue of corruption or honesty.

W. N. BRIGANCE

Dinner and Christmas Tree

The women employed at the court house entertained at a Christmas dinner party Saturday. A tree was placed in the commissioners' office and gifts were exchanged followed by the dinner. Those present were: Lillian Thompson, Mayme Faust, Mary Jeanette Herron, Mable Shanklin Mrs. Clara Coons, Jane Harding and Miriam Davis.


Elks Lincoln Dance

Members of the Elks Lodge and their families and invited guests celebrated Lincoln's birthday and St. Valentine Day with a dance Tuesday night at the Elks home on the corner of Water and Pike streets. The decorative scheme in both of these days. Hughes' orchestra furnished excellent music for the occasion and late in the evening delicious refreshments were served by the committee who were in charge of P. A. Pennefeather.

We have good reserves in Albertson, Servies and Dickerson. Dickerson didn't play any in the sectional but that is no sign he doesn't uphold the Dickerson name.



The Old Sperry Bridge



Tomorrow may see the beginning of the end of one of the famous landmarks, not only of Crawfordsville and Montgomery county, but the state of Indiana as well.

As announced by the contractors of the new bridge, travel over the new route will begin today and immediately thereafter the dismantling of the old structure will begin as there is a need for the gravel in the old fills to complete the approaches to the new bridge.

The old Sperry bridge spans Sugar creek at the northwest edge of the city. It is eighty-eight years old and has stood the ravages of wind, lightning and flood during all of that time. True, it has been weatherboarded a number of times and new

abutments constructed but the main structure is intact just as it was constructed in 1839-40 by the master builders of that early period. The bridge, at its wonderful age, had not outlived its usefulness. Its timbers for the most part, are as solid as the day they were put into the structure. But the day of the covered bridge has passed and in their places cement structures of handsome design are being built, as has been the case in this city.

The old Sperry bridge gained its name from Henry Sperry, who operated the Sperry mill at the north end of the old structure. He was a pioneer miller and constructed the dam across Sugar creek. He built the mill race therefrom that operated his mill. His family was prominent among the early residents of

Crawfordsville and his mill did the grinding for the farmers over a wide expanse of territory.

A Mr. Daniels from Rockville was given the contract for the bridge and Chilion Johnson, a well-known builder of his time, was engaged to assist in its building. When being built, thousands of persons from far and near came to see the workmen raise the bulky timbers and pronounced it a great engineering feat. It stands today, a monument to the good workmanship of those old times when iron and steel bridges were unknown to the world.

This bridge withstood the heavy current of all the floods of its time, including the flood of 1913 and today the high water mark is shown on the upright timbers of the old mill.

7/1/37
7/3/41
7/4/41

Mr. J. Montgomery 7/2/37
7/4/41

Review of December 11, 1928

Insert 3

160
150
140
130
120
110
100
90
80
70
60
50
40
30
20
10
1
10
20
30
40
50
60
70
80
90
100
110
120
130
140
150
160

PUBLIC DEDICATED TO DEDICATION

SUNDAY WILL BE APPROPRIATE DAY FOR DEDICATION

HISTORY OF INSTITUTION EXTENDS BACK MORE THAN THIRTY YEARS

Equipment of New Institution Is of Highest Type—One of Most Modern in the State

Sunday will be Hospital Day, a most appropriate day for the dedication of Culver hospital. Hospital Day was established five years ago and now is observed throughout the nation. It is a tribute to the high service of those public institutions that labor in the interest of public health and it affords them the opportunity to bring their helpful facilities to the attention of the people. It also honors the memory of Florence Nightingale, whose birthday anniversary falls on May twelfth.

The new building is known as Culver hospital because of the liberal provision made by Mrs. Culver in her will. Crawfordsville was not the home of Mrs. Culver nor had she any particular interest here. This fact makes her gifts purely unselfish. Her kindness to this community can never be repaid unless it is by the good the hospital will accomplish.

To a comparatively small band of generous and public spirited women was due the credit for the Culver Union hospital. This organization, known as "The Woman's Union," had for its purpose the relief of suffering among the poorer classes of the city. The field of work was large and growing and these women discovered the need of a more suitable and commodious place for the care of the sick. Various plans were considered. The most popular being that of a hospital.

The first meeting was held at the home of Mrs. D. C. Smith, Feb. 2, 1897, to effect an organization through which this work might be done.

The following officers were:

BUY PLANT

We

WOODBURN

90-100 Days, slightly Reid's, but yields good

REID'S YIELD WESTERN

and o

Put up in handy one No charge

Crabbs Reynolds Commerce

Security Abstract

Walter S. Gaylord S. Warner Sw

ABSTRACT

117 So. Green St.

Read The Morning Review They

Tag R PROTE

ST VALUE

ssville, Ind.

Co.

ars at Trade


owned and operated benefit of all.

Phone 1420

Supply Co.

-Operative

The New Culver Hospital



Which will be dedicated Sunday, May 12. It was built and equipped at an approximate cost of \$150,000, ceremony tomorrow afternoon. The services will be held in front of the old hospital and will duplicate the when the old hospital was given to the public. The public is cordially invited to attend.

NEW HOSPITAL TO BE PRESENTED BY JUDGE E. A. RICE

WILL A. COLLINGS, PRESIDENT OF COUNTY COUNCIL, TO ACCEPT

Hundreds Expected To Attend Reception Sunday Afternoon — Inspection May Be Made

Hundreds of justly proud Montgomery county people will attend the dedication ceremony Sunday afternoon for the new Culver hospital, one of the finest in the state.

After years of almost insurmountable difficulties, the members of the hospital board and others who are interested in the welfare of their fellowmen have at last realized their ambitions in having a modern, fully equipped hospital with ample room to take care of all demands for such an institution within the county.

Shirl Herr, president of the hospital board, has issued invitations to the public to attend the reception that will be held at the building Sunday afternoon from two until five o'clock. Everyone is cordially invited to inspect the various rooms for patients as well as laboratories and operating rooms at this time.

The formal dedication will be held in front of the old hospital building at 2:30 Sunday afternoon and will be a duplicate of the ceremony twenty-six years ago when the old hospital was dedicated in the same site.

Edgar A. Rice, as judge of the Montgomery circuit court, will present the hospital to the county as representative of the hospital board. Will A. Collings, president of the county council, will accept the institution on the part of the citizens. Mr. Herr will act as the chairman during the dedication services. The speeches will be

made from the steps of the old building.

In spite of numerous unexpected delays in constructing the building and furnishing the various rooms work on the building has gone ahead steadily.

As Sunday, May 12, is National Hospital Day, the members of the board of the local institution as well as all others connected with the project worked ceaselessly to have the building ready for occupancy by that time. This necessitated long hours of work but the satisfaction that attends the accomplishment of an objective more than repaid the workers for their efforts.

Tomorrow Montgomery county will be possessor of one of the most modern and up-to-date hospitals in the state, or for that matter, the nation. Every piece of equipment is standard in the best hospitals of the land and assure the patients that they will have the benefit of the best medical knowledge in the land.

The operating rooms are as near perfect as it is possible to make them. Lights of the latest type and instruments of the finest quality will give the patients a feeling of assurance that at times was lacking in the rather antiquated structure that soon will be used as a nurses' home.

The furniture in the rooms is of a type but recently developed under the direction of the greatest hospital experts in the country. Pleasing color schemes that have been worked out in all the rooms will add much to the peace of mind of the patients.

In speaking of the new hospital yesterday, Mr. Herr, president of the board, said that too much credit could not be given the generous and public-spirited citizens who have donated so liberally toward furnishing the building. The response to the appeal for the most sanguine hopes of the members of the board had allowed them to believe it would be. From the first day that it was announced that the board was ready to accept money with which to furnish the rooms, the members of the board were besieged with

(Continued on Page Six)

Head of H



MISS LIZZIE GOEPFING

One of the outstanding members of the dedication of the "I'm I" hospital Sunday afternoon And as Lizzie Goepfing, since h of the institution, would he long months has devoted kn less efforts toward glared gomery county a hospo of t to be proud.

Miss Goepfing to cy're w the institution sever, kins and although hamper "I give of space and equipr "Oh, se stood ready to meet this; eny that has aris "Certa tenure of office at "Steph. imself.

Not only a tho Goeppinger is im the Mo quality that gives to our se sympathy that gives to our se sorrows that beset ages for natives of those un

Ever since com Linnsb Miss Goepfing Bible st larger and more Devotio to care for the pe Subject munity aid it whilvine Ar satisfaction that Evening charge of one of Moses. t in the state (anted to t)

ION OF NEW HOSPITAL

Hospital



Cost of \$150,000, will be dedicated with simple ceremony will duplicate the ceremony twenty-six years ago

New Culver Hospital Reduced to Figures

Culver Hospital, Crawfordsville, Indiana, with all built-in equipment such as heating, plumbing, water softener, elevator, wiring, sterilizers, refrigerators, etc., cost\$123,545.42

With all furniture, etc. to fully equip the building ready for operation the cost will be approximately..\$150,000.00

Figured on a cost per cubic foot basis for the complete building with all built-in equipment as set out above the building cost per cubic foot.....\$ 0.39.75

Figured on a cost per bed basis fully equipped ready for operation the building will cost per adult bed...\$ 3,000.00

Comparing these costs with costs of hospital buildings built during the last ten years we find that the cost per cubic foot on a group of hospitals built in practically every section of the country varies from \$4.43 to \$1.23 per cubic foot and that the average cost per cubic foot of hospitals constructed during the last ten years is above \$0.60 per cubic foot. An investigation of the cost per patient's bed for hospitals erected during this period shows that this cost runs from \$2,902.00 to as high as \$9,750.00 per bed.

While the cost per cubic foot or cost per bed is not the most satisfactory manner in which to compare the merits of any hospital buildings it is the intention of these figures to show that a conscientious effort has been made to spend the appropriations for this building in as judicious a manner as possible and still maintain a class of construction that is most desirable and practicable for an efficient hospital.

Memorial for Anna Willson at Hospital

One of the memorials at the new Culver hospital that will attract much attention will be a tablet in memory of Miss Anna Willson, former superintendent of the city's schools.

The tablet is inscribed as follows: "In loving memory of Anna Willson and her mother whose generous gift to the hospital is but one expression of their love for this community.

Anna Willson Memorial Foundation, 1929."

NEW HOSPITAL TO BE PRESENTED BY JUDGE E. A. RICE

(Continued from Page One)

inquiries as to what the cost would be.

As the time for the formal opening draws near, the final plans for the reception and inspection are being made and it is the hope of every one connected with the institution that every person in the county will take advantage of this opportunity to see the new structure.

To the five members of the board of the Culver hospital is due much of the credit for the fine institution that will be dedicated tomorrow. Many days of their time in the past two years have been devoted to pondering over the intricate details of the structure and to visits to other new hospitals in this part of the country in an effort to obtain the best and most modern ideas in the construction of hospitals.

The final arrangements for the opening have been worked out by the board during the past few days and will include speeches by Judge Edgar A. Rice and William A. Collings, a reception Sunday from 1 until 5 p. m., and a public inspection of the new plant.

Mr. Herr was, early this year, named as the man who had contributed most to community welfare during 1918 because of his activity in connection with the hospital. He was made recipient of the American Legion achievement award in recognition of this service.

Miss Humphreys, who was the first superintendent of the old hospital, is secretary of the present hospital board. Her many years of experience as a nurse and hospital superintendent have enabled her to give many valuable suggestions in connection with the new building.

Clyde Rogers, treasurer of the hospital board and also the treasurer of Montgomery county, has been another tireless worker in the making of arrangements for the opening of the hospital. His capable handling of the money of the board has been the means of an

160
150
140
130
120
110
100
90
80
70
60
50
40
30
20
10
1
10
20

PUBLIC INVITED TO DEDICATION OF NEW HOSPITAL

(Continued from Page Four) head lamps in the various department small lamps near the base of the walls in the private rooms provide light sufficient for the room but prevent any glare reaching the patient. This is done to accommodate hospital attendants at night where only a small amount of light is needed.

Each room is equipped with a button which is pressed is a signal to the office and to the nurse on duty on that particular floor that something is wanted by the patient. The pressure on this button also flashes a red light over the door of the room. Special signal lights are also connected with surgical department.

The hospital meets the state's requirement for a training school for nurses. A training school not only lessens the expense of the nursing service, but it also creates a higher standard of professional ethics and the use of better technique throughout the institution.

The rooms for patients are tastefully furnished and have all the comforts and conveniences of home.

The place is one of which the county should be proud and one in which every citizen should take personal interest in upholding.

HOSPITAL BOARD THANKS PUBLIC FOR DONATIONS

MANY ROOMS AT INSTITUTION FURNISHED AS MEMORIALS TO DEAD

Everyone Invited To Inspect Building and Equipment At Ceremony

- OR RENT—Furnished rooms: sleeping or light housekeeping. 809 Sloan street. 5-11-14
- OR RENT—Modern furnished housekeeping rooms at 412 West Main. 5-9-14
- OR RENT—Sleeping room; also light housekeeping rooms, modern. 410 S. Water. 5-11-14
- OR RENT—Modern four room apartment; garage. Phone J. D. Baker. 4-30-14
- OR RENT—Light housekeeping room and kitchenette. Phone 1622. 5-10-13
- OR RENT—Modern furnished room; gentleman preferred. 416 E. Main. Phone 1549. 5-10-11
- OR RENT—Large sleeping room for ladies or employed couple. exceptionally pleasant for summer. Phone 1966-W. 5-6-14
- OR RENT—Four room apartment; second floor; modern; furnished or unfurnished. 411 West Main street. Phone 946. 5-9-31
- OR RENT—7-room modern house with garage. E Main street. \$30. 4-27-14
- OR RENT—Modern seven room house, furnished. Available June 1st, for three months. Ideal location. Box R. R. Review. 5-9-14
- OR RENT—58 acres of good pasture land or will take in stock by the head. Clarence Bister, Ia. 5-7-13

Willing Workers class, Christian church.

Desk ornament, donated by Henry F. Miller.

Office rug donated by Homer Flanagan.

Electric clock donated by Mr. and Mrs. Meinberg.

Hoover vacuum sweeper donated by Symmes & Williams.

Mural painting in children's ward donated by Fritz Schlemmer.

Hawley fracture table donated by American Legion and Ladies' Auxiliary.

Large bronze memorial tablet to Miss Anna Willson and her mother donated by Miss Anna Willson Memorial Association.

Towels and linens donated by Ladies, Auxiliary Montgomery Post No. 1431.

Cash, donated by Clifford Bid-ders.

Dolls and tops donated by Margaret Ann and Mary Frances Ham-nett.

Child's bed donated by Mrs. Barnhill and Mrs. Irvin Poston.

Towels and linens donated by Double Six Club.


Towels donated by Arts Club.

Drinking fountain donated by Scouts.

Blankets and other articles donated by Cedars of Lebanon.

Visit Your Hospital

The Culver Hospital Board



CLYDE ROGERS O. W. MASON SHIRLE HERR EDNA HUMPHREY GEORGE DOWNIN

Insert 5

