

Assessor's Plat Book

Coal Creek Township.

MONTGOMERY COUNTY

...1911...

**Assessor's Plat Book
Coal Creek Township
Montgomery County,
Indiana**

1911

Last Name	First Name	Page #	Notes
Abbott	Emma G	63, 64	
Albright	A.J.	5, 6, 7, 8	
Alexander	Balis	15	
Alexander	Grant	17	
Allen	Alvia	55, 56	
Allen	J.H. & E.V.	39, 40, 55	
Allen	Thos A	67, 68	
Allen	Frank	69, 70	
Allen	J & A	56	
Ames	Albert D	63, 64	
Andrews	Ferman L	35, 36	
Andrews	T.L.	13, 14, 33, 34	
Armfield	R	35, 36	
Bailey	J.A.	7, 8, 9, 10	
Bannon	Lewis	11, 12, 85, 86	
Bastion	Mary J	43, 44	
Beach	C.L.	81, 82	
Beach	P & M.S.	81, 82	
Beach	Rachel	81, 82	
Beach	W & L	81, 82	
Bible	Fred	13, 14	
Bible	James T	13, 14	
Bible	John P	9, 10, 11, 12, 13, 14, 15, 16	
Bible	R.M.	9, 10, 11, 12, 13, 14	
Bible	Sarah L	11, 12	Hrs
Bible	Mary	11	
Biddle	Geo A	57, 58	
Biddle	W.H. & J	103, 104	
Blackford	James & J	105	
Bowater	Pearson	97, 98	
Bratton	Hannah A	57, 58	
Broaders	Ed T	93, 94, 99, 100	
Broadrick	Thomas	91, 92	
Bronnenberg	Ernest	69	
Brown	Ben L	57, 58	
Bunnell	Boswell	57, 58	
Bunnell	James A	39, 40, 41, 42, 57, 58	
Bunnell	O & B	39, 40	
Bunnell	Oswell	57, 58	
Bunnell	T.E.	39, 40, 57, 58	
Bunnell	Thomas W	41, 42	
Bunnell	W.E.	41, 42	
Buxton	Millard	81, 82, 87, 88	
Cadwalader	C.C.	89, 90	
Cemetery		18, 50, 58, 60	
Chadwick	J.F.	71, 72	
Chelen	Chas	59, 60	
Church		52, 62, 64	
Clarkson	Chas & J	107, 108	
Clarkson	L. E.	11, 12	
Clarkson	S.E.	35	
Clawson	W.M.	45, 46	
Clough	Caroline	37	
Clough	Fred	61, 62	
Clough	Harrison	37, 38	
Clough	Lucinda	63, 64	
Coker	Sarah C	65, 66	
Coleman	James	69, 70, 71, 72	
Cone	Alvin G	83, 84	
Cone	Annie M	83, 84, 85, 86	
Connaroe	Dortha	65, 66	(Anna)
Conway	J.M.	29, 30, 31, 32	
Cook	Thos M	27, 28, 29, 30	
Coon	W.S	91, 92, 101, 102	
Coon	W.S. & Mary	91, 92, 101, 102	
Coon	Wm	59, 60	
Cord	Mary R	89, 90	
Cording	Eli J	99, 100, 101, 102	
Cording	Richard N	79, 80, 93, 94	
Cording	Villa	93, 94	
Cosey	Lee	17, 18	
Cottrell	Frank	89, 90	
Cottrell	Pearl G	89, 90	
Cowan	Chas S	67, 68	
Cowan	Geo A	67, 68	
Cowan	James N	67, 68	
Cowan	M.J.	63, 64, 67, 68	
Cowan	Sarah D	65, 66	
Cowan	Wm E	65, 66, 67, 68	
Crane	J Waren	91, 92	

Crane	J.R.	91, 92	
Crawford	Henry E	49, 50	
Curtis	Daniel	85, 86, 87, 88, 91, 92, 93, 94, 95, 96, 101, 102	Hrs
Curtis	Levi S	91, 92, 93, 94, 101, 102	
Davidson	Robt J	23, 24	
Davidson	W.T.	21, 22	
Dazey	A.W.	35, 36	
Dazey	David W	35	
Dazey	S	36	
Deeter	A.M.	17, 18, 73, 74, 83, 84	
Deeter	Elizabeth	29, 30	
Deeter	Philip & S.R.	79, 80	
Deeter	S.M.	33	
Detchon	I A	69, 70, 85, 86, 95, 96	
Detchon	John T	31, 41	
Detchon	S.S.	7, 8, 19, 20, 32, 41, 42, 47, 48	Hrs
Dettbender	Theodore	23, 24	
Dewey	M & S	19, 20	
Dewey	Philip	3, 4	
Dewitt	Thos & J	9, 10, 11, 12	
Dinwiddie	John C	93, 94, 95, 96	
Doan	Minnie T	35, 36	
Donovan	J.H. & E	99, 100	
Doss	Maggie N	89, 90	
Doubleday	D	23, 24	
Ebrite	Elizabeth	31, 32	
Ebrite	Fannie C	45, 46	
Elmore	Jasper	67, 68	
Epperson	Hal	61, 62	
Eshelman	John	51, 52	
Evans	Arthur H	77, 78	
Foley	Bridget	97, 98, 99, 100	
Foley	John	97, 98, 105, 106, 107, 108	
Foley	M.E.	97, 98, 99, 100	
Foster	Thos M	17, 18	
Fouts	James W	55, 56, 57, 58	
Fouts	Joseph	59, 60, 61, 62	
Fox	Martha	63	
Foxworthy	Dan	16	
Frame	Wm	33, 34	
Freeman	Anna G	65, 66	
Fuller	Claud	61, 62	
Fuller	G & L.P.	65, 66	
Fulwider	Benj	37, 38, 39, 40	
Fulwider	Jacob	37, 41, 42, 81, 82, 83, 84, 85, 86, 87, 88	
Garves	I	33, 34	et al
Gilkey	A.H.	91, 92	
Gilkey	Mary A	89, 90	
Goben	Mary C	21, 22, 23, 24	
Goff	Amos	57, 58, 63, 64	
Goff	Chas M	59, 60, 61, 62	
Goff	Lucy A	63, 64	
Gohl	Chris	81, 82, 87, 88	
Grantham	Thos & L.W.	5, 6, 19, 20	
Graves	Chas W	7, 8	
Graves	M.C.	13, 14, 35, 36	
Graves	S.B.	13, 14, 35, 36	
Graves	Wm	17, 18	
Gravitt	John & Lydia	93, 94	
Grenard	D.R.	97, 98	
Grenard	H.R.	59, 60	
Grenard	J.D.	91, 92, 99, 100	
Grenard	J.D. & C.V.	103, 104, 105, 106	
Grenard	S.J.	103, 104, 105, 106	Hrs; et al
Gross	Daniel M	79, 80	
Grubbs	J.W.	65, 66	
Grubbs		64	
H	Ed	Insert	Farm of E.T. McCrea
Haas	A.W.	79, 80	
Haas	Hester C	79, 80, 89, 90	
Hall	Lizzie C	71, 72	
Hamilton	Nathaniel	35, 36, 73, 74, 81, 82, 83, 84	
Harper	J & C	35, 36, 37, 38	
Harshbarger	A.B. & C.H.	67, 68	
Harshbarger	C	43, 44, 67, 68	
Harshbarger	I & E.A.	65, 66	
Hatton	Wm M	77, 78, 79, 80	
Hauk	Daniel	61, 62	et al
Hauk	Emmit	63, 64	
Hauk	Ab	65, 66, 67, 68	
Hays	Lavina	63, 64	
Henderson	J & S.T.	71, 72	
Henderson	J.C.	27, 28, 29, 30, 43, 44, 45, 46	
Hendricks	Silas	101, 102, 103, 104	
Hickman	Belinda	107, 108	
Hightower	J.M.	97, 98	
Hixon	W. Jr	93	
Hollowell	S.A.	1, 2	
Hopper	O.O. & A.M.	103, 104	
Hormell	G & M.E.	85, 86	

Hormell	Garner	85, 86	
Humphreys	S.J.	107, 108	et al
Humphreys	Samuel	61, 62, 107, 108	
Hutchison	Benj	37, 38, 61, 62, 99, 100, 105, 106, 107, 108	
Hutchison	George	107, 108	
Hutchison	Irvin	107, 108	
Hutchison	J & Amy	63, 64	
Hutchison	John G	107, 108	
Inskeep	Wm I	7, 8, 17, 18	
Irvin	Clara	93, 94	
Irvin	John & N.A.	87, 88	
J	Will	Insert	Farm of E.T. McCrea
Jackson	Hugh H	55, 56	
Johnson	Laura A	105, 106	
Jolly	Eliz M	85	
Jones	Ed D & J.L.	27, 28, 29, 30	
Jones	W.T.	17, 18	
Kemp	S.E.	105, 106	
Kendell	H & A	89, 90	
Kennedy	V.Y.	37, 38	
Kenyon	Caroline E	57, 58, 63, 64	
Kenyon	M.V.	57, 58	
Kerr	Chas S	77, 78	
Kirkpatrick	E.J.	7, 8, 15, 16, 17, 18, 77, 78	
Kirkpatrick	Edith	19, 20	
Kirkpatrick	Jesse & Chas	5, 6, 7, 8, 17	
Kirkpatrick	Noah	13, 14, 35, 36	
Kirkpatrick	Quinn	57, 58	
Kline	Monroe D	79, 80	
Larew	Garrett	61, 62	
Lawson	J.B	79, 80, 91, 92, 93, 94	
Layman	J.C.	35, 36	et al
Lewis	Allen M	9, 10	
Lewis	Mavid	85, 86	
Lidister	Sarah T	37, 38	
Livingston	Joseph & Susan E	35, 36	
Livingston	Polly	37, 38	
Long	Rachel	55, 56	
Long	Robert	53, 55	
Long	Rosetta	5, 6	
Lee	Henry K	17	
Ludlow	Austin L	95, 96	
Luse	Albert E	53, 54	
Luse	E.D.	53, 54	
Lynch	J.J.	65, 66	
Lyon	Emma	49, 50	
Lyon	Wm	49, 50	
Malsbury	Jasper	73, 74, 83, 84	
Marsteller	Geo E	27, 28, 29, 30	
Mason	Monroe	69, 70	
Mason	W.A.	45, 46	
McClamrock	A.S.	69, 70, 71, 72	
McCullough	Frank W	79, 80, 81	
McCorkle	John W & Carrie	73, 74, 75, 76	
McCray	Wm	19	
McCrea	Ed I	19, 20, 29, 30	
McCrea	John	19, 20	
Meharry	A.P.	73, 74	
Meharry	Allen W	75, 76, 81, 82	
Meharry	I.N.	75, 76, 81, 82	
Meharry	Ira G	75, 76, 81, 82, 86	
Merritt	John N	37, 38, 39, 40	Guardian
Miller	Elizabeth	101, 102	
Miller	Jas G	65, 66	
Miller	Sarah	65, 66	
Miller	T.B.	5, 6	
Milligan	Carrie K	89, 90	Hrs
Mitchell	J.S.	37, 38, 59	
Mitchell	N.K. & S.E.	59	
Mitchell	Nannie M	37	
Mitchell	Norman	59	
Mitchell	P.A.	61, 63, 64	
Monroe	Rollie	37, 38	
Montgomery	W.H.	1, 2, 21, 22, 23, 24	
Morris	John N	33, 34	
Morris	Nelson	33, 34	
Moser	O.G.	57, 58, 59, 60, 87, 88	
Murdock	J.H.	103, 104	
Murphy	D.L.	95, 96	
Murphy	John B	19, 20	
Murphy	Martin	55, 56	
Murphy	W.A.	95, 96	
Nesbit	Robt C	9, 10	
New Richmond		18, 20	
Norman	Frank	9, 10, 25, 26, 47, 48	
Norman	Pearl	25, 26	
Ochletree	Theo	91, 92	
Olin	Effie & L.W.	61, 62, 63, 64	
Olin	Lester W	55, 56	
Oppy	E.T.	17, 18, 31, 32	

Oppy	T.T.	17, 18, 31, 32	
Osborn	Bertha T	103, 104	
Osborn	O.L.	103, 104	
Page	Jacob J	9, 10, 15, 16	
Patton	Arlie & Hattie	51, 52	
Patton	Chas A	51, 52, 53, 54	
Patton	Isaac W	69, 70, 71, 72	
Patton	John D & Cora	45, 46	
Pearson	James G	59, 60	
Pearson	Milbert	59, 60	
Pearson	Sytha A	59, 60	
Pierce	D.W.	45, 46, 51, 52	
Pierce	Geo W	45, 46	
Pierce	Henry S	49, 50	
Pittinger	Frank	37, 38	
Powers	Wm & Myrtle	105, 106	
Quick	Jackson	63, 64	
Quiggle	Sarah C	53, 54	
Quillin	Chas & O.E.	51, 52, 53, 54	
Quillin	Geo H & M.J.	67, 68, 69, 70	
Quillin	Oscar S	51, 52, 53, 54	
Rafferty	Cora & M.J.	61, 62	
Rasor	O & S.E.	63, 64	
Rayburn	B.C. & Emma T	21, 22, 27, 28	
Reynolds	O.W.	57, 58	
Riley	Robert R	59, 60, 61, 62	
Roberts	T.E.	31, 32	
Ross	Stephen	35, 36	
Sass	Henry T	73, 74, 83, 84	
School House		52, 64	
Sentman	E.A.	89, 97, 98	
Simmison	J.T. & P	3, 4	
Smith	Henry and J.C.	37, 38	
Smith	Mary E	71, 72	
Smith	Nathan S	71, 72	
Stites	Wm G	33, 34, 39, 40	
Sutton	I	15, 16	
Swank	Abigail	57, 58, 97, 98	
Swank	Andrew	57, 58	
Swank	Ben & M.E.	61, 62	
Swank	D.P. & M.C.	63, 64	
Swank	Harvey D & M	37, 38	
Swank	Jacob & M.B.	69, 70	
Swank	John & M.B.	61, 62	
Swank	Philip E	39, 40	
Swear	Malinda	5, 6, 21, 22	
Tapp	Cynthia V	69, 70, 71, 72	
Thomas	Geo & Effie	93, 94	
Thomas	Geo A	53, 54	
Thomas	J.D. & C.K.	83, 84, 85, 86	
Thomas	James N	39, 40, 51, 52, 53, 54, 55, 56	
Thomas	R.D.	29, 30, 43, 44	
Thomas	W.H.H.	99, 100	
Tiffany	C.A. & N	59, 60, 97, 98	
Tomlinson	M.E.	25, 26, 47, 48	
Town of Wingate		88, 90, 92, 93	Corporation
Tribby	J.W.	19, 20, 21, 22	
Tribby	Leander	43, 44, 45, 46	
Tribby	M.L.	21, 22	
Tribby	Maggie A & Leander M	45, 46	
Tribby	S.R.	19, 20	
Twiddy	Chas T	93, 94	
Utter	Oliver L	47, 48	
Utterback	Elizabeth	63, 64	
Utterback	John T	63, 64	
Vanhook	Jessie	3, 4	
Vaughn	J.C. & Mary	19, 20	
Waincott	Stephen	37, 38	
Walker	Mary E	55, 56	
Walker	Wm	55, 56, 65,	
Walker	Wm C & Etta A	55, 56, 65, 66	
Wallace	Samuel H	5, 6	
Washburn	W.W.	27, 28, 39, 40, 41, 42, 43, 44, 45, 46	
Watts	John T	39, 40	
Wedding	H.S. & S	13, 14, 15, 16	(H.S. & James on pg 14)
Westfall	C.C.	101, 103	Adm
Westfall	Dayton	15, 16, 34	
Westfall	MJ	15, 16, 33, 34	
Whipple	David & Nettie	11, 12, 73, 74	
Wilkins	L.A.	25, 26	et al
Wilkins	Thos	23, 24, 25, 26, 27, 28	et al
Wilson	A.W.	47, 48, 49, 50	
Wilson	A.W. & M.E.	49, 50, 51, 52	
Wilson	Francis	55, 56, 65, 66	
Wilson	J.C.	95, 96	
Wilson	James D	49, 50, 51, 52, 69, 70	
Wilson	Wm H	49, 50	
Zigler	Peter	59, 60	
Zuck	C.D. & E	21, 22	
Zuck	Mary E	5, 6, 21, 22	

Zuck	W.G. & E.S.	5, 6	
	John	Insert	Farm of E.T. McCrea

MONTGOMERY COUNTY, INDIANA, 1911


Assessor's Plat-Book for

Township, No. _____

Viqueency Printing Co., Terre Haute, Ind.

NAMES OF OWNERS	Number on Plat	DESCRIPTION	Section	Township	Range	Acres	Hundredths	Value of Lands	Value of Improvements	Value of Lands and Improvements
W. H. Montgomery		W. 2 - E. 2. S. W. 4. Pt. N. W. 4.	1 20 5-	" " "	" " "	295-8913605-1400		15-005		
W. J. Montgomery		E. 2 - N. E. 4. E. 2 - S. E. 4.	1 20 5-	" " "	" " "	14721 6765 250		7 0 15		
S. A. Hollowell		Pt. S. W. 4	1 20 5-	" " "	" " "	189 61 6420		600 7020		

SCALE:—Forty rods to an inch, or ten rods to a space, Congress Land, which is one mile square for a section.
Number of acres in this section, according to the United States Survey 582.71



MONTGOMERY COUNTY, INDIANA, 191

Assessor's Plat-Book for


Township, No.

Viqueency Printing Co., Terre Haute, Ind.

NAMES OF OWNERS	Number on Plat	DESCRIPTION	Section	Township	Range	Acres	Hundredths	Value of Lands	Value of Improvements	Value of Lands and Improvements
Jessie Vanhook		M. O. Co. 4.	2	205	39	72	1590		1590	
J. and P. Simmison		Q. & 4 S. & 4	2	205	31357	14395	600	14995		14995
Philip Dewey		S. O. 4. H. O. Co. 4.	2	205	23869	11115	1000	12115		12115

Congressional Township, No. R.

SCALE:—Forty rods to an inch, or ten rods to a space, Congress Land, which is one mile square for a section.
Number of acres in this section, according to the United States Survey 611.98



MONTGOMERY COUNTY, INDIANA, 191

Assessor's Plat-Book for

Township, No.


Viguessey Printing Co., Terre Haute, Ind.

NAMES OF OWNERS	Number on Plat	DESCRIPTION	Section	Township	Range	Acres	Hundredths	Value of Lands	Value of Improvements	Value of Lands and Improvements
Samuel H Wallace		P. W. 2 N. W. 4.	3	205		28	33	1360		1360
J. B. Miller Mrs		S. W. 4 Pt. N. E. 4	3	205		217		10460	850	11310
A J Albright		Pt. N. W. 4	3	205		20		960	375	1335
Jesse L. and Chas Kirkpatrick		Pt. N. W. 4.	3	205		88	35	4240	250	4490
Mary E Guck and Malinda Swear		Pt. N. E. 4.	3	205		40		1920		1920
W B & S Guck		Pt. N. E. 4.	3	205		40		1920	325	2245
Rosetta Long		W. 2. - S. E. 4.	3	205		80		3840	300	4140
Thos and L. W. Grantham		E. 2. S. E. 4.	3	205		80		3840	700	4540

SECTION NO. 3

Congressional Township, No. R.

SCALE:—Forty rods to an inch, or ten rods to a space, Congress Land, which is one mile square for a section.
Number of acres in this section, according to the United States Survey 593.67



6

MONTGOMERY COUNTY, INDIANA, 1911

Assessor's Plat-Book for

Township, No. _____

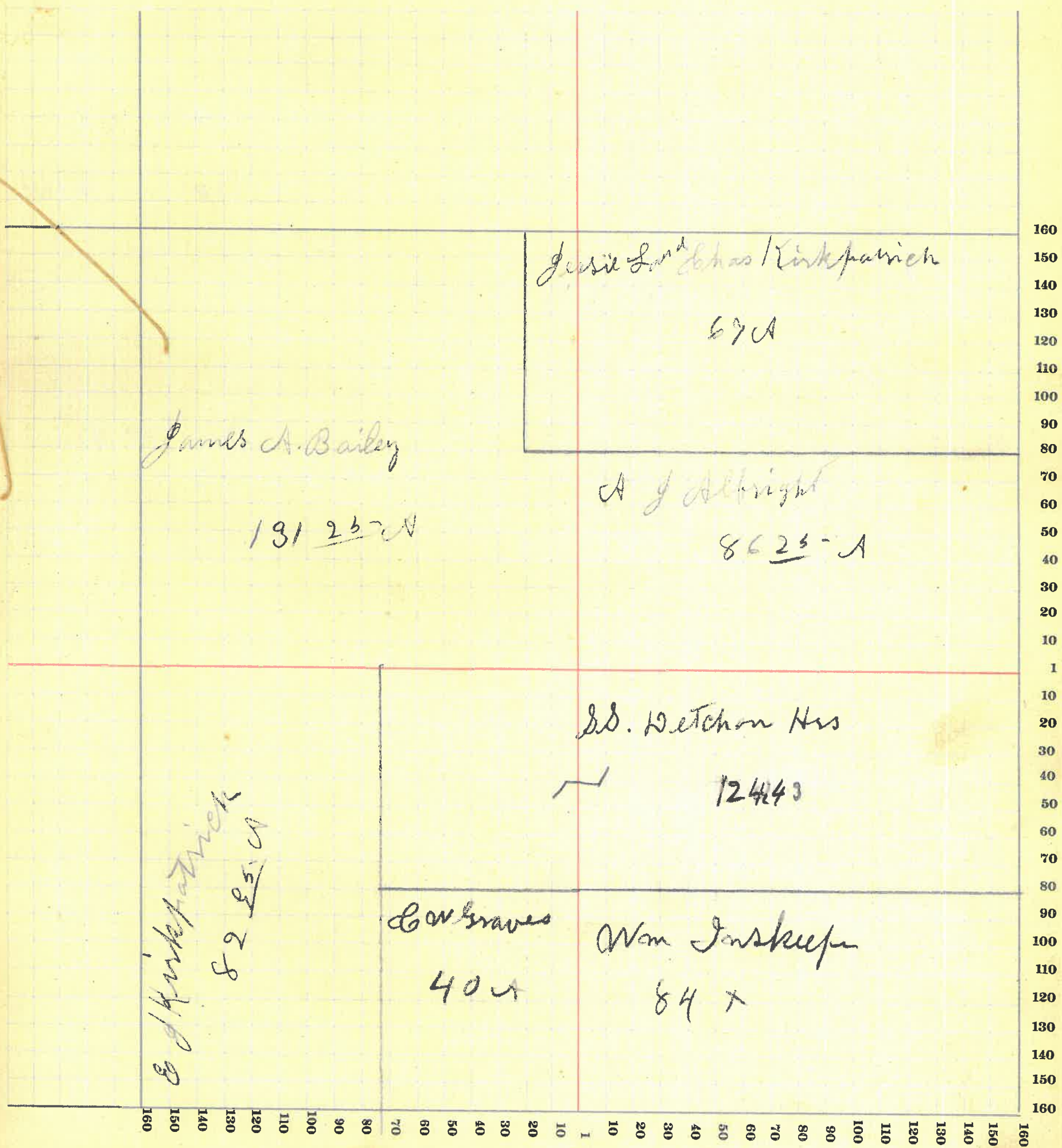
Viguesney Printing Co., Terre Haute, Ind.

NAMES OF OWNERS	Number on Plat	DESCRIPTION	Section	Township	Range	Acres	Hundredths	Value of Lands	Value of Improvements	Value of Lands and Improvements
Jesse & Chas Kirkpatrick		Q 2 - Q & 4	4	20	5	67		3215		3215
A J Albright		S 2 - S & 4	4	20	5	86	25	4125		4125
Chas W. Graves		Pr. 8. 2 - S W 4	4	20	5	40		1800		1800
S. S. DeTcham. Has		P. S. H.	4	20	5	120	43	5760		5760
J. A. Bailey		Pr. N. W. 4.	4	20	5	131	25	5775		5775
E J Kirkpatrick		Q. 2 - S W. 4.	4	20	5	82	95	3980		3980
Wm Inskeep		S 2 S E 4	4	20	5	84		4030	500	4530

SECTION NO. 4

Congressional Township, No. R.

SCALE:—Forty rods to an inch, or ten rods to a space, Congress Land, which is one mile square for a section.
Number of acres in this section, according to the United States Survey 611.88



MONTGOMERY COUNTY, INDIANA, 1911

Assessor's Plat-Book for

Township, No. _____

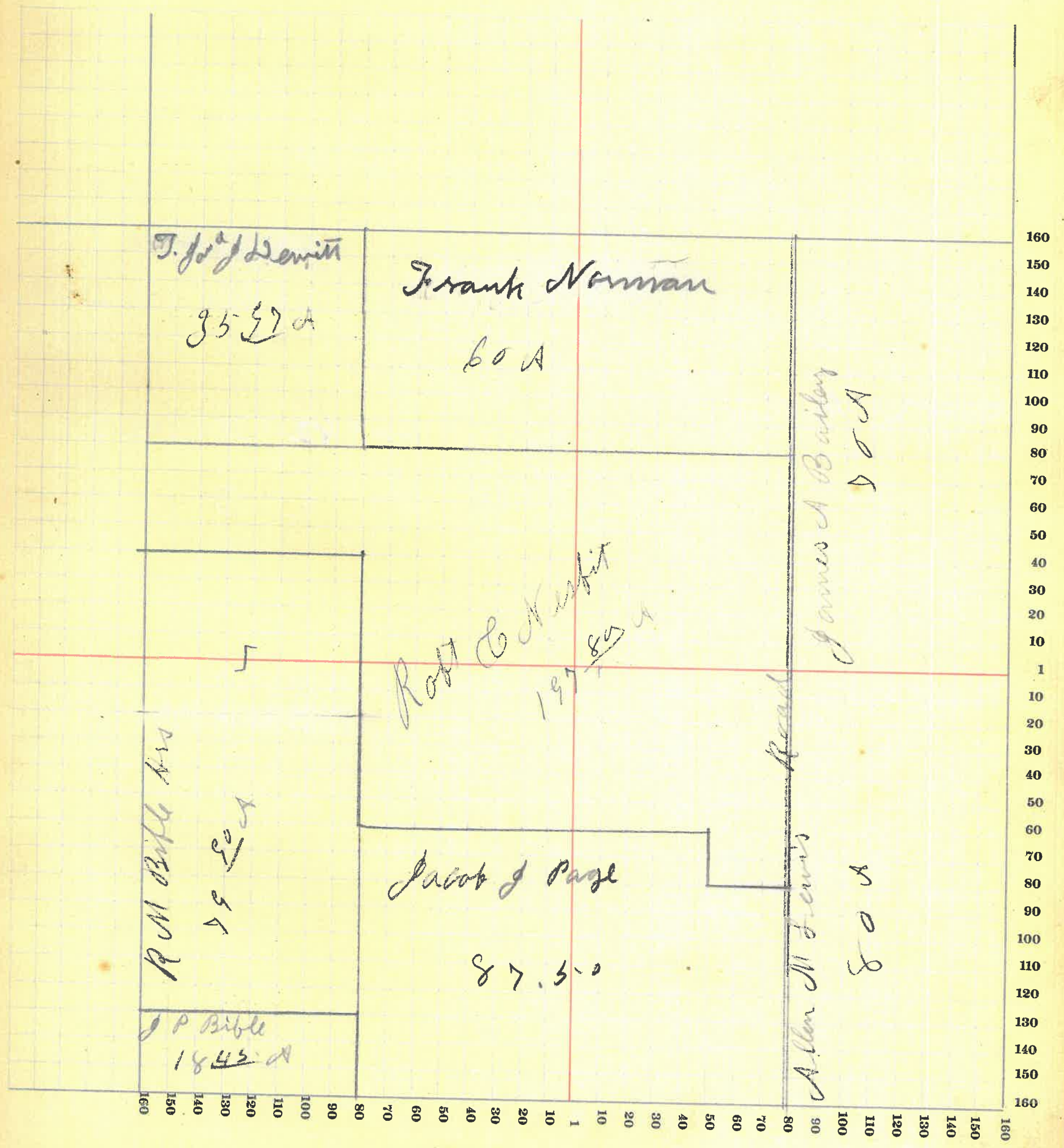
Viquesney Printing Co., Terre Haute, Ind.

NAMES OF OWNERS	Number on Plat	DESCRIPTION	Section	Township	Range	Acres	Hundredths	Value of Lands	Value of Improvements	Value of Lands and Improvements
J. A. Bailey		Pt. N. E. 4.	5	20	5	70	3080	900	3980	
R. M. Bible, Hrs		P. N. 2 - S. W. 4	5	20	5	79	3475		3475	
Allen M. Lewis		E. 2 - S. E. 4.	5	20	5	80	3600	700	4300	
Robt. G. Nesbit		Pt	5	20	5	197	8865	700	9565	
Jacob J. Page		Pt. S. E. 4. Pt. S. W. 4.	5	20	5	87	3935	400	4335	
Frank Norman		Pt. N. W. 4. Pt. N. E. 4.	5	20	5	60	2460		2460	
Thos J & J Dewitt		Pt. N. W. 4.	5	20	5	35	1475		1475	
John P. Bible		Pt S W. 4	5	20	5	18	840		840	

SECTION NO. 35

Congressional Township, No. R.

SCALE:—Forty rods to an inch, or ten rods to a space, Congress Land, which is one mile square for a section.
Number of acres in this section, according to the United States Survey 629.62



MONTGOMERY COUNTY, INDIANA, 191

Assessor's Plat-Book for

Township, No.


Viquesney Printing Co., Terre Haute, Ind.

NAMES OF OWNERS	Number on Plat	DESCRIPTION	Section	Township	Range	Acres	Hundredths	Value of Lands	Value of Improvements	Value of Lands and Improvements
R. M. Bible Hrs		S. E. 4.	6	20	5	173	10	7540		7540
Thos. J. & J. Dewitt		Pt. N. E. 4.	6	20	5	40		1640		1640
John P. Bible		Pt. S. E. 4	6	20	5	18	45	840		840
Sarah L. Bible		Pt. N. E. 4.	6	20	5	60	68	2400		2400
S. E. Clarkson		P. S. W. 4.	6	20	5	101	09	4140	600	4740
Lewis Cannon		Pt. N. W. 4	6	20	5	62	68	2496	100	2595
Laura & Nettie W. H. H. H.		Pt. N. W. 4	6	20	5	82	19	3400	450	3850
Mary Bible		Pt	6	20	5	13	91	570		570

SECTION NO. 6

Congressional Township, No. _____ R. _____

SCALE:—Forty rods to an inch, or ten rods to a space, Congress Land, which is one mile square for a section.
Number of acres in this section, according to the United States Survey 5-5-2.10



MONTGOMERY COUNTY, INDIANA, 191

Assessor's Plat-Book for _____ Township, No. _____

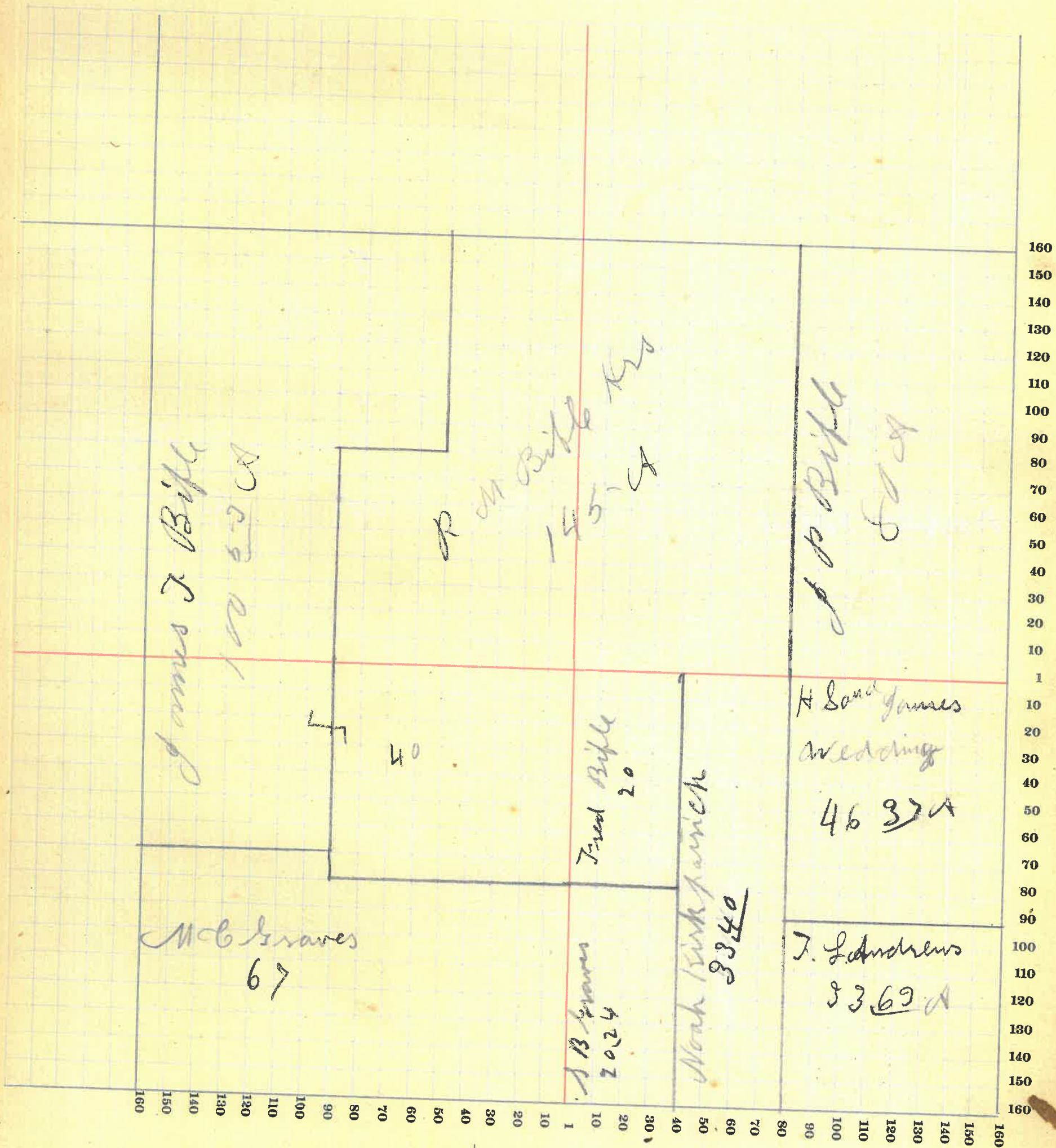
Viqueency Printing Co., Terre Haute, Ind.

NAMES OF OWNERS	Number on Plat	DESCRIPTION	Section	Township	Range	Acres	Hundredths	Value of Lands	Value of Improvements	Value of Lands and Improvements
R. M. Bible		pt. Q1. 2.	7	20	5	145	63	6380	1200	7580
John P. Bible		Q 2. N. Q. 4.	7	20	5	80		3680	700	4380
Noah Kirkpatrick		pt. N. Q. 4	7	20	5	29	08	1100		1100
Fred Bible		pt. S. Q. 4	7	20	5	20		600		600
James F. Bible		pt. N. W. 4.	7	20	5					
		pt. S. W. 4.	7	20	5	140	35	5600	400	6000
S B Graves		pt. S. W. 4. S. Q. 4.	7	20	5	20	25			
M. G. Graves		pt S W 4	7	20	5	67				
Lerman L. Andrews		pt. Q 2 - S. Q. 4.	7	20	5	33	63			
H. S. & S Wedding		pt Q 2 S Q 4	7	20	5	46	37	1620		1620

SECTION NO. 7

Congressional Township, No. R.

SCALE:—Forty rods to an inch, or ten rods to a space, Congress Land, which is one mile square for a section.
Number of acres in this section, according to the United States Survey 582.31




MONTGOMERY COUNTY, INDIANA, 191

Assessor's Plat-Book for _____ Township, No. _____

Viqueaney Printing Co., Terre Haute, Ind.

NAMES OF OWNERS	Number on Plat	DESCRIPTION	Section	Township	Range	Acres	Hundredths	Value of Lands	Value of Improvements	Value of Lands and Improvements
E. J. Kirkpatrick		Pt. - E. 2.	8	205	134	675	920	150	6070	
Jacob J. Page		Pt. W. 2 - W. 2 - N. E. 4.	8	205	30	1410			1410	
John P. Bible		Pt. W. 2 - W. 4	8	205	79	50	3655		3655	
A. S. & S. Wedding		S. 2, S. W. 4.	8	205	80	2960	325	3285		
J. Sutton		W. 4 - S. E. 4.	8	205	40	1600	150	1750		
W. J. Westfall		N. S. 4 - S. E. 4.	8	205	26	65	985	700	1685	
Balis Alexander		W. 2 - S. W. 4. Pt. W. 4	8	205	210	10080	700	10780		
Dayton Westfall		S. W. 4 - S. E. 4.	8	205	40	1520	300	1820		

SCALE:—Forty rods to an inch, or ten rods to a space, Congress Land, which is one mile square for a section.
Number of acres in this section, according to the United States Survey 640.82



MONTGOMERY COUNTY, INDIANA, 191

Assessor's Plat-Book for

Township, No.

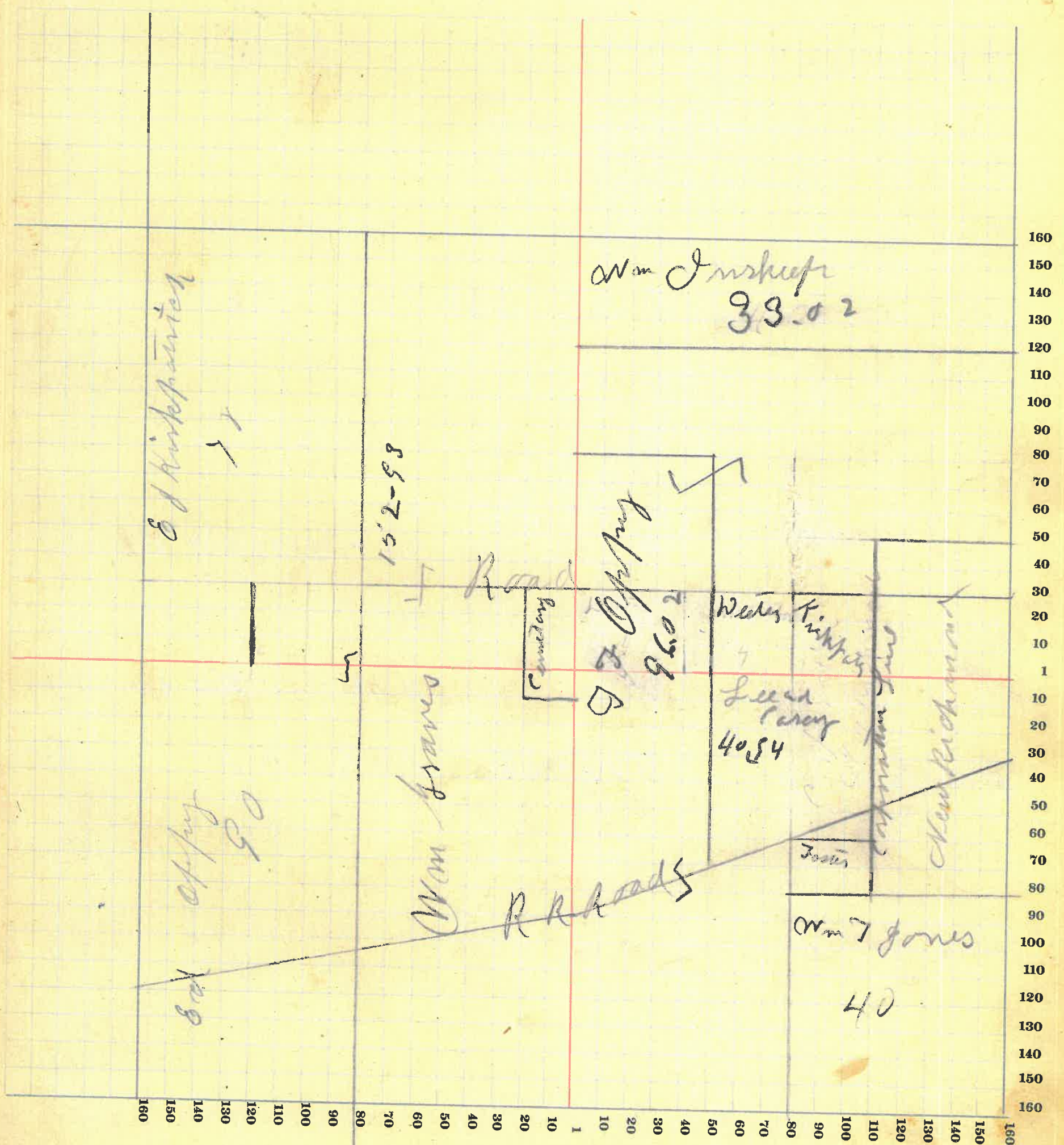
Viquesney Printing Co., Terre Haute, Ind.

NAMES OF OWNERS	Number on Plat	DESCRIPTION	Section	Township	Range	Acres	Hundredths	Value of Lands	Value of Improve-ments	Value of Lands and Improve-ments
Jesse & Chas Kirkpatrick		pt. N. 8.4	9	205	4	205			205	
Wm Inskeep		pt. N. 2.	9	205	33	02 1/5				16 1/5
E J Kirkpatrick		pt. N. 2. N. 4	9	205	70	3360				3360
W. F. Jones		S. 8.4 - S. 8.4	9	205	40	2040	600			2640
A M Leuter		pt. S. 20.4. - N. 20.4.	9	205	4	05 2/100	600			800
Thos M Foster		pt. N. 8.4 - S. 8.4	9	205	4	11 2/100				200
Levi & Coasey		pt. N. 8.4. - S. 8.4	9	205	7	50				
		pt. N. 2. - S. 8.4	9	205	33	44 2/100	2090			2090
E. F. Oppy		pt. S. 20.4. - N. 8.4.	9	205	29	88	1480	800		
		pt. N. 2. - S. 8.4.	"	"	65	14	3300			5580
E. F. Oppy		N. 2. - S. 20.4	9	205						
		pt. N. 2. N. 4	"	"	90	4320	700			5020
Wm Graves		pt. S. 20.4	9	205	132	93				
		pt. 8.2. - N. 20.4.	"	"	20	6815	500			7315
Grant Alexander		pt. S. 8.4.	9	205	1	45 7/5				75
Henry K Lee		pt. N. 2. S. 8.4.	9	205	46	47 2/100	2190			2190

SECTION NO. 9

Congressional Township, No. R.

SCALE:—Forty rods to an inch, or ten rods to a space, Congress Land, which is one mile square for a section.
Number of acres in this section, according to the United States Survey 582.99



MONTGOMERY COUNTY, INDIANA, 191

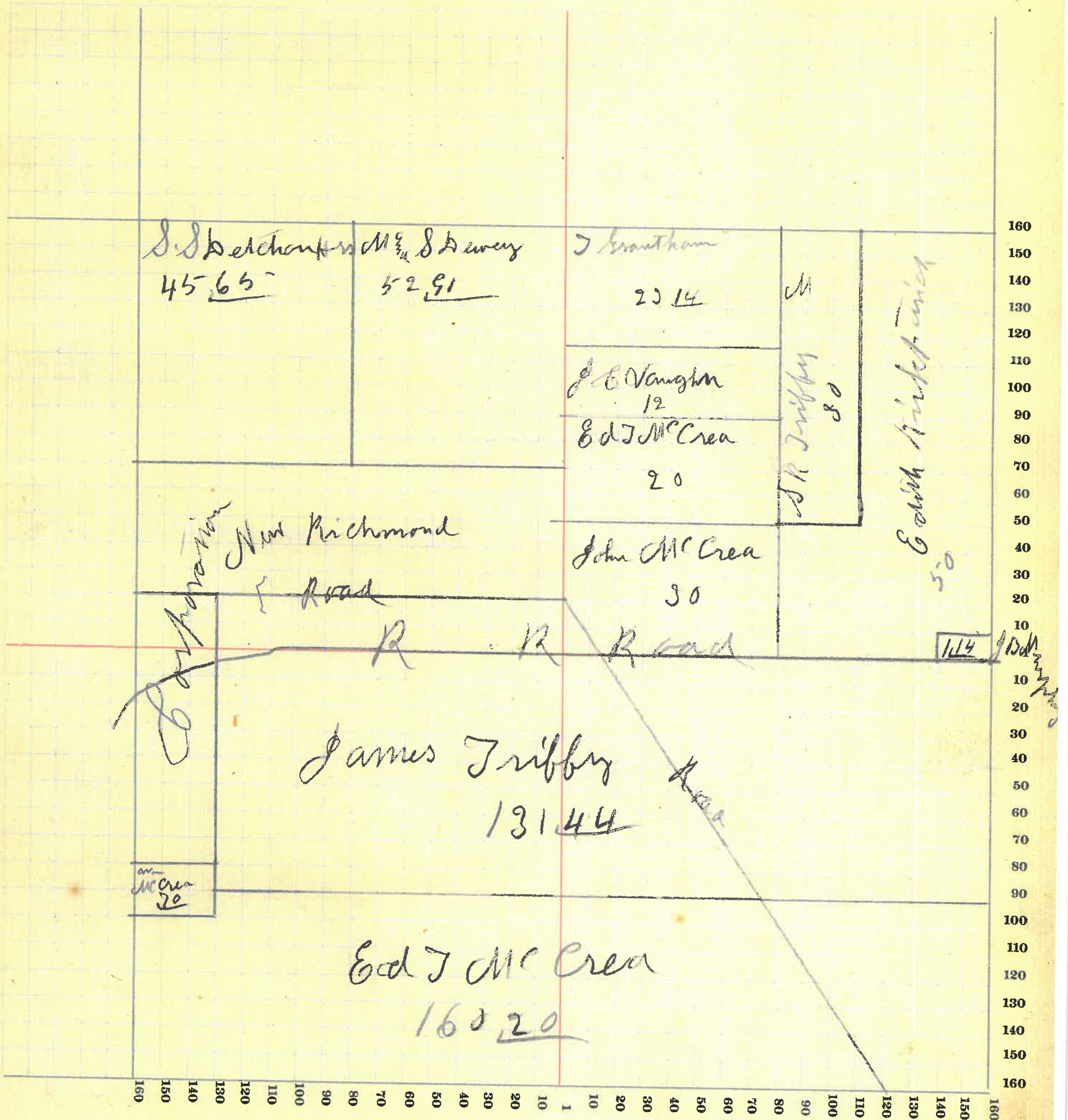
Assessor's Plat-Book for

Township, No.

Viquesney Printing Co., Terre Haute, Ind.

NAMES OF OWNERS	Number on Plat	DESCRIPTION	Section	Township	Range	Acres	Hundredths	Value of Lands	Value of Improvements	Value of Lands and Improvements
Thos. J. & W. Brantham		Pt. N. 20. 4 - N. 8. 4.	10	20	5	22	1120		1120	
S. S. Detchon Hrs		Pt. N. 20 4	10	20	5	45.65	2295		2295	
Wm. McBray		Pt. S. 20. 4. - S. 20. 4.	10	20	5	70	50	450	500	
Edith Kirkpatrick		Pt. E. 2. E. 2. N. 8. 4.	10	20	5	50	1500	600	2100	
J. B. & Mary Vaughan		Pt. N. 20. 4 - N. 8. 4.	10	20	5	12	600	250	850	
S. R. Trilby		Pt. N. 8. 4.	10	20	5	30	1150	600	1750	
W. S. Sewey		Pt. N. 20. 4.	10	20	5	52	91	2700	2700	
J. W. Trilby		Pt. N. 2. S. 8. 4. Pt. N. 2. S. 20. 4.	10	20	5	131.44	5895	700	6595	
John McCrea		Pt. S. 20. 4. N. 8. 4.	10	20	5	30	1200	400	1600	
Ed J. McCrea		Pt.	10	20	5	182.50	8000	500	8500	
John B. Murphy		Pt. N. 8. 4. S. 8. 4.	10	20	5	1.44	45		45	

SCALE:—Forty rods to an inch, or ten rods to a space, Congress Land, which is one mile square for a section.
Number of acres in this section, according to the United States Survey 556.94



MONTGOMERY COUNTY, INDIANA, 191

Assessor's Plat-Book for

Township, No.

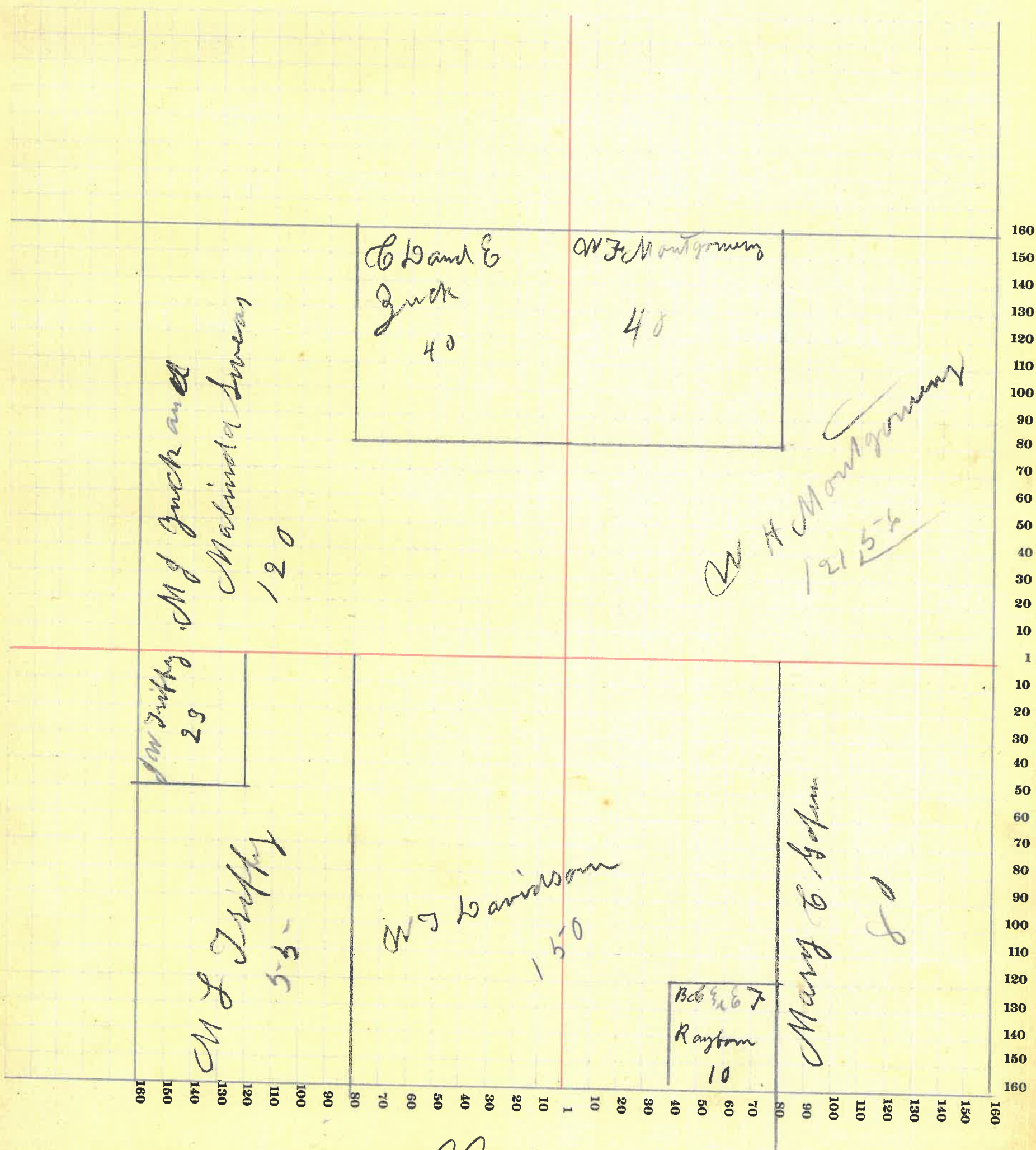
Vicensy Printing Co., Terre Haute, Ind.

NAMES OF OWNERS	Number on Plat	DESCRIPTION	Section	Township	Range	Acres	Hundredths	Value of Lands	Value of Improvements	Value of Lands and Improvements
W. H. Montgomery		E. 2. - N. 8. 4.	11	20	5					
		S. W. 4. - N. 8. 4.	"	"	"	121	57	5160		5160
W. J. Montgomery		Q. 1. 4. - N. 8. 4.	11	20	5	40		1320		1320
Mary & Guck and Malinda Swear		Pt. N. W. 4	11	20	5	120	81	4600	250	4850
J. W. Tribby		Pt. S. W. 4	11	20	5	23		920		920
B. & Emma S. Robson		S. E. 4. - S. W. 4. - S. E. 4.	11	20	5	10		390		390
W. J. Davidson		N. 2. - E. 2. - S. W. 4	11	20	5	40	50			
		E. 2. - E. 2. - S. W. 4	"	"	"	40	50			
		Pt. N. 2. - S. E. 4.	"	"	"	60				
		Pt. S. W. 4 - S. W. 4. - S. E. 4.	"	"	"	10		3585	700	6585
W. J. Tribby		Pt. N. 2. - S. W. 4.	11	20	5	53		2090	200	2290
E. L. & Guck		N. 8. 4. - Q. 1. W. 4.	11	20	5	40		1720	260	1970
Mary & Soben		Pt. 2 S. E. 4.	11	20	5	65		2405	300	
		1	"	"	"	15		600		3205

SECTION NO. 11

Congressional Township, No. R.

SCALE:—Forty rods to an inch, or ten rods to a space, Congress Land, which is one mile square for a section.
Number of acres in this section, according to the United States Survey 641.37



MONTGOMERY COUNTY, INDIANA, 191

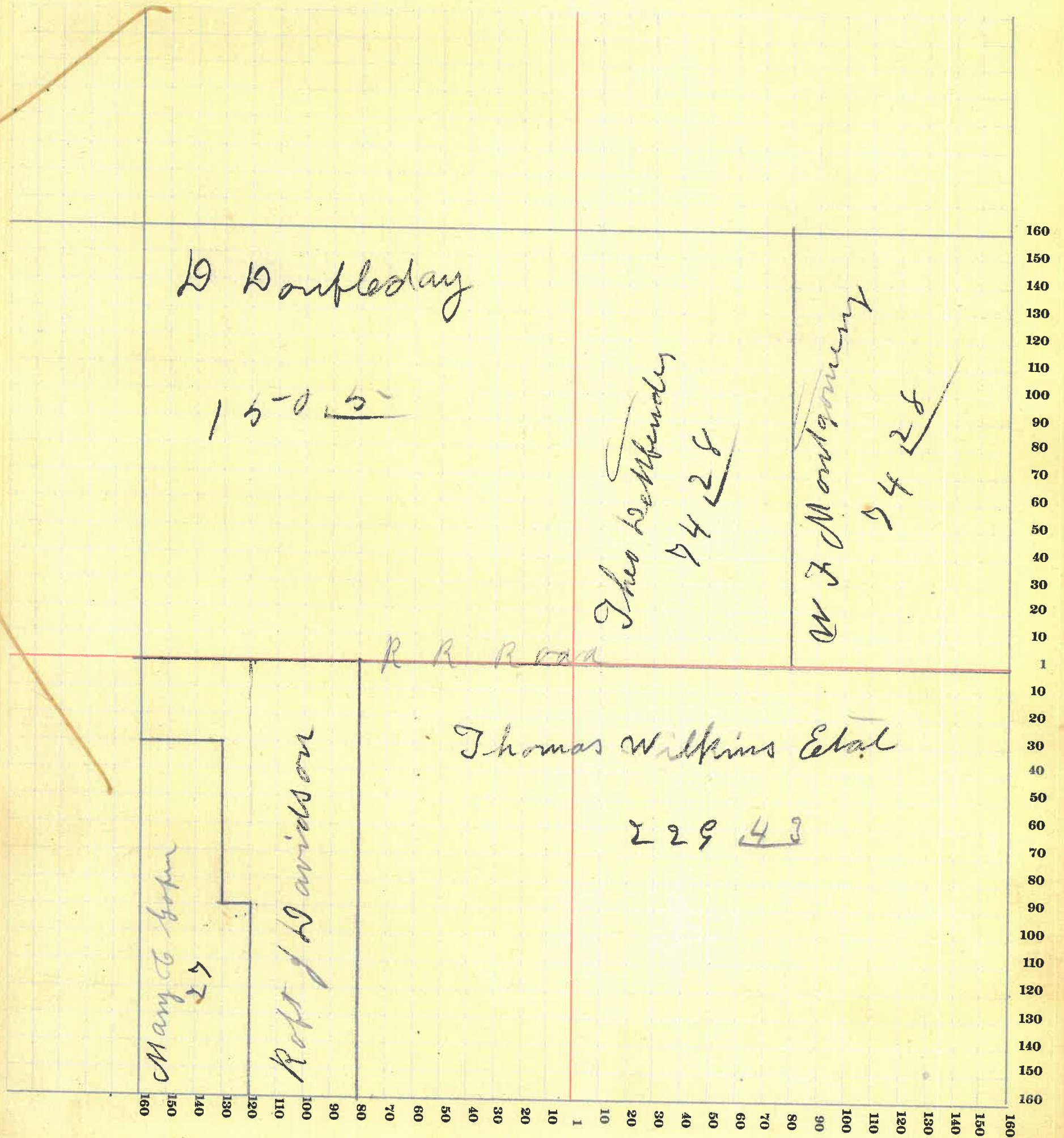
Assessor's Plat-Book for

Township, No.

Viquesney Printing Co., Terre Haute, Ind.

NAMES OF OWNERS	Number on Plat	DESCRIPTION	Section	Township	Range	Acres	Hundredths	Value of Lands	Value of Improvements	Value of Lands and Improvements
W. S. Montgomery		S. 2. N. E. 4.	12	20	5	74	28	3405	1000	4405
Mary C. Boben		Pt. W. 2. S. W. 4.	12	20	5	21	51			
		Pt. W. 2. S. W. 4.	"	"	"	5	49	995		995
Theodore Lottbender		W. 2. N. E. 4.	12	20	5	74	28	3105	550	3655
Thos Wilkins et al		Pt. S. 2.	12	20	5	229	43	10530	400	10930
W. Doulfe day		Pt. N. W. 4	12	20	5	150	05	6900		6900
Robt J. Davidson		Pt S W 4	12	20	5	51		2040	350	2390

SCALE:—Forty rods to an inch, or ten rods to a space, Congress Land, which is one mile square for a section.
Number of acres in this section, according to the United States Survey 606.04



MONTGOMERY COUNTY, INDIANA, 191

Assessor's Plat-Book for


Township, No.

Viquesney Printing Co., Terre Haute, Ind.

NAMES OF OWNERS	Number on Plat	DESCRIPTION	Section	Township	Range	Acres	Hundredths	Value of Lands	Value of Improvements	Value of Lands and Improvements
Frank Norman		Pt. S. 8. 4	13	20	5	40		1600		1600
Pearl Norman		Pt. S. 8. 4.	13	20	5	80		3200		3200
Thos Wilkins & tal		Pt. W. 2, W. 2.	13	20	5	154		6160	500	6660
M. C. Tomlinson		S. 8. 4. S. 8. 4.	13	20	5	40		1600	800	2400
L. A. Wilkins & tal		Pt	13	20	5	304		4613995		14695

Congressional Township, No. _____ R. _____

SCALE:—Forty rods to an inch, or ten rods to a space, Congress Land, which is one mile square for a section.
Number of acres in this section, according to the United States Survey 618.46



MONTGOMERY COUNTY, INDIANA, 191

Assessor's Plat-Book for _____ Township, No. _____

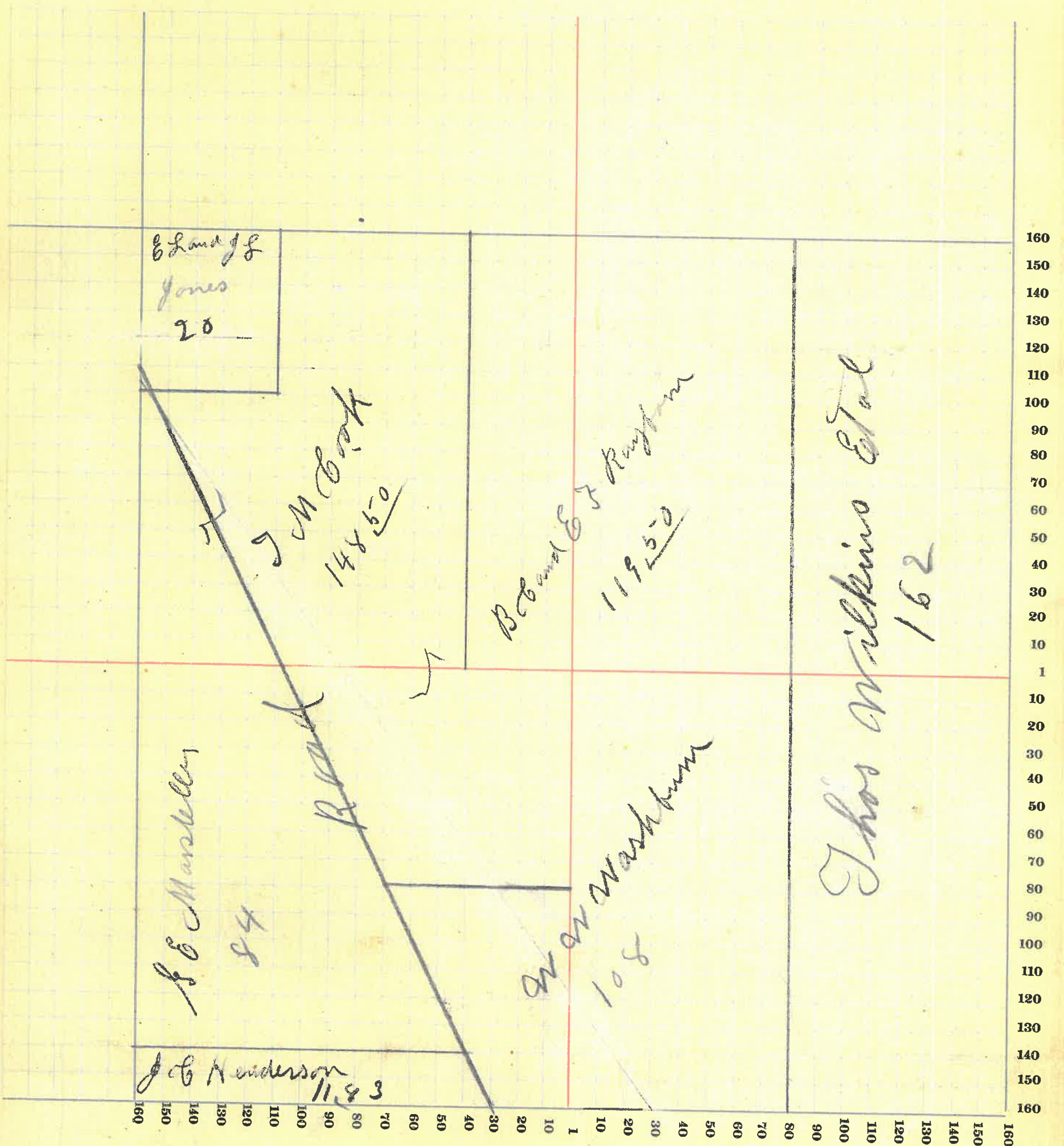
Viquesney Printing Co., Terre Haute, Ind.

NAMES OF OWNERS	Number on Plat	DESCRIPTION	Section	Township	Range	Acres	Hundredths	Value of Lands	Value of Improvements	Value of Lands and Improvements
B. & Emma & Rabena		Pt	14	20	5	119	50	4655	600	5255
Thos. Wilkins Etal		Pt. E. 2 - E. 2.	14	20	5	162		5670	400	6070
Geo. G. Marshall		Pt. S. W. 4	14	20	5	84		3610	600	4210
Thos. M. Cook		Pt. W. 2.	14	20	5	148	50	5790	700	6490
Ed. L. & J. L. Jones		Q. 1. W. 4. - Q. 2. W. 4.	14	20	5	20		900		900
W. W. Washburn		Pt S 2	14	20	5	168		4210	500	4710
J. B. Henderson		Pt S. W. 4.	14	20	5	11	83	570		510

SECTION NO. 14

Congressional Township, No. R.

SCALE:—Forty rods to an inch, or ten rods to a space, Congress Land, which is one mile square for a section.
Number of acres in this section, according to the United States Survey 653.83



MONTGOMERY COUNTY, INDIANA, 191

Assessor's Plat-Book for _____ Township, No. _____


Viquesney Printing Co., Terre Haute, Ind.

NAMES OF OWNERS	Number on Plat	DESCRIPTION	Section	Township	Range	Acres	Hundredths	Value of Lands	Value of Improvements	Value of Lands and Improvements
Thos M Cook		S. E. 4 - S. E. 4	15	20	5	40		1800		1800
Geo G Marsteller		Pt. E. 2.	15	20	5	96		4125		4125
Ed. L. J. Jones		Pt. N. 2. - N. E. 4.	15	20	5	45	732025	600		2625
R. D. Thomas		Pt	15	20	5	181	50	7035		7035
J. M. Conway		Pt. N. W. 4	15	20	5	120		6000		
Elizabeth Dieter		Pt. S. W. 4	15	20	5	80		4000	150	4150
J. C. Henderson		P. S. E. 4.	15	20	5	10		450		450
Ed J Mc Brea		Pt	15	20	5	524	27	2200		2200

SECTION NO. 15-

Congressional Township, No. R.

SCALE:—Forty rods to an inch, or ten rods to a space, Congress Land, which is one mile square for a section.
Number of acres in this section, according to the United States Survey 627.50



30

MONTGOMERY COUNTY, INDIANA, 191

Assessor's Plat-Book for

Township, No.


Viquesney Printing Co., Terre Haute, Ind.

NAMES OF OWNERS	Number on Plat	DESCRIPTION	Section	Township	Range	Acres	Hundredths	Value of Lands	Value of Improvements	Value of Lands and Improvements
J. G. Appy		Pt. N.W. 2.	16	20	5	80		2960		
E. J. Appy		Pt. N.W. 2.	"	"	"	50		1800	450	5210
		Pt. N.W. 2.	16	20	5	120		4440		
		Pt. N.W. 2.	"	"	"	10		370		4810
J. M. Conway		Pt. E. 2.	16	20	5	160		7500	700	8200
J. C. Roberts		Pt. S.W. 4	16	20	5	60		2160	150	2310
Elizabeth E. Ebrite		Pt. E. 2.	16	20	5	120		6000	550	6550
John S. Letcher		S.E. 4 S.E. 4	16	20	5	40		1800	400	2200

SECTION NO. 16

Congressional Township, No. R.

SCALE:—Forty rods to an inch, or ten rods to a space, Congress Land, which is one mile square for a section.
Number of acres in this section, according to the United States Survey 640



MONTGOMERY COUNTY, INDIANA, 191


Assessor's Plat-Book for

Township, No.

Viguesney Printing Co., Terre Haute, Ind.

NAMES OF OWNERS	Number on Plat	DESCRIPTION	Section	Township	Range	Acres	Hundredths	Value of Lands	Value of Improve-ments	Value of Lands and Improve-ments
F. L. Andrews		N. 2 - W. 20. 4.	17	20	5	81	40	3075		3075
W. J. Mustfall		Pt. N. 10. 4	17	20	5	79	54	2765		2765
S. M. Stites		Pt. W. 2 N. 10. 4.	17	20	5	16		605		605
Wm. Frank		E. 2. S. 10. 4.	17	20	5	80		3000	400	3400
John W. Morris		Pt. S. 10. 4.	17	20	5	80	82	2665	500	3165
J. Garver et al		Pt. E. 2.	17	20	5	197	80	6900	400	7300
Nelson Morris		E. 2 - S. 10. 4.	17	20	5	80		2880	50	2930
Wm. S. Stites		Pt. W. 2. S. 10. 4	17	20	5	24		865		865

SCALE:—Forty rods to an inch, or ten rods to a space, Congress Land, which is one mile square for a section.
Number of acres in this section, according to the United States Survey 639.56



MONTGOMERY COUNTY, INDIANA, 191

Assessor's Plat-Book for

Township, No. _____


Viguessey Printing Co., Terre Haute, Ind.

NAMES OF OWNERS	Number on Plat	DESCRIPTION.	Section	Township	Range	Acres	Hundredths	Value of Lands	Value of Improvements	Value of Lands and Improvements
S. G. Clarkson		N. 2. N. E. 4. S. E. 4	18	20	5	20		700		700
S. B. Graves		Pt. N. E. 4	18	20	5	5				
		Pt. N. E. 4 - N. W. 4	"	"	"	15	68	1595	200	1795
M. G. Graves		Pt. N. W. 4	18	20	5	63		5330	600	5930
Ferman L. Andrews		E. 2 N. E. 4	18	20	5	80	46	4330	800	
Wash Kirkpatrick		Pt. N. W. 4 - S. E. 4	18	20	5	30		1040	300	1340
Nathaniel Hamilton		Pt. N. W. 4	18	20	5	83	18	3200		3200
Minnie F. Loan		Pt. S. W. 4	18	20	5	14	77	450	150	600
David W. Dazey		Pt. S. W. 4	18	20	5	13	09	430		430
A. W. Dazey		Pt. S. W. 4	18	20	5					
		Pt. N. E. 4	"	"	"	60	45	2095	350	2445
J. E. C. Harper		Pt. E. 2, S. W. 4	18	20	5	10		310		310
Stephen Ross		Pt. S. W. 4	18	20	5	69	39	2145	175	2320
R. Armfield		Pt. N. 2, S. E. 4	18	20	5	79	39	2695	450	3145
J. C. Dayman		Pt. E. 2, S. E. 4	18	20	5	20		640	175	815
Joseph and Susan Livingston		Pt. S. E. 4	18	20	5	40		1460	250	1710

SECTION NO. 18

Congressional Township, No. R.

SCALE:—Forty rods to an inch, or ten rods to a space, Congress Land, which is one mile square for a section.
Number of acres in this section, according to the United States Survey 604.36



36

MONTGOMERY COUNTY, INDIANA, 191

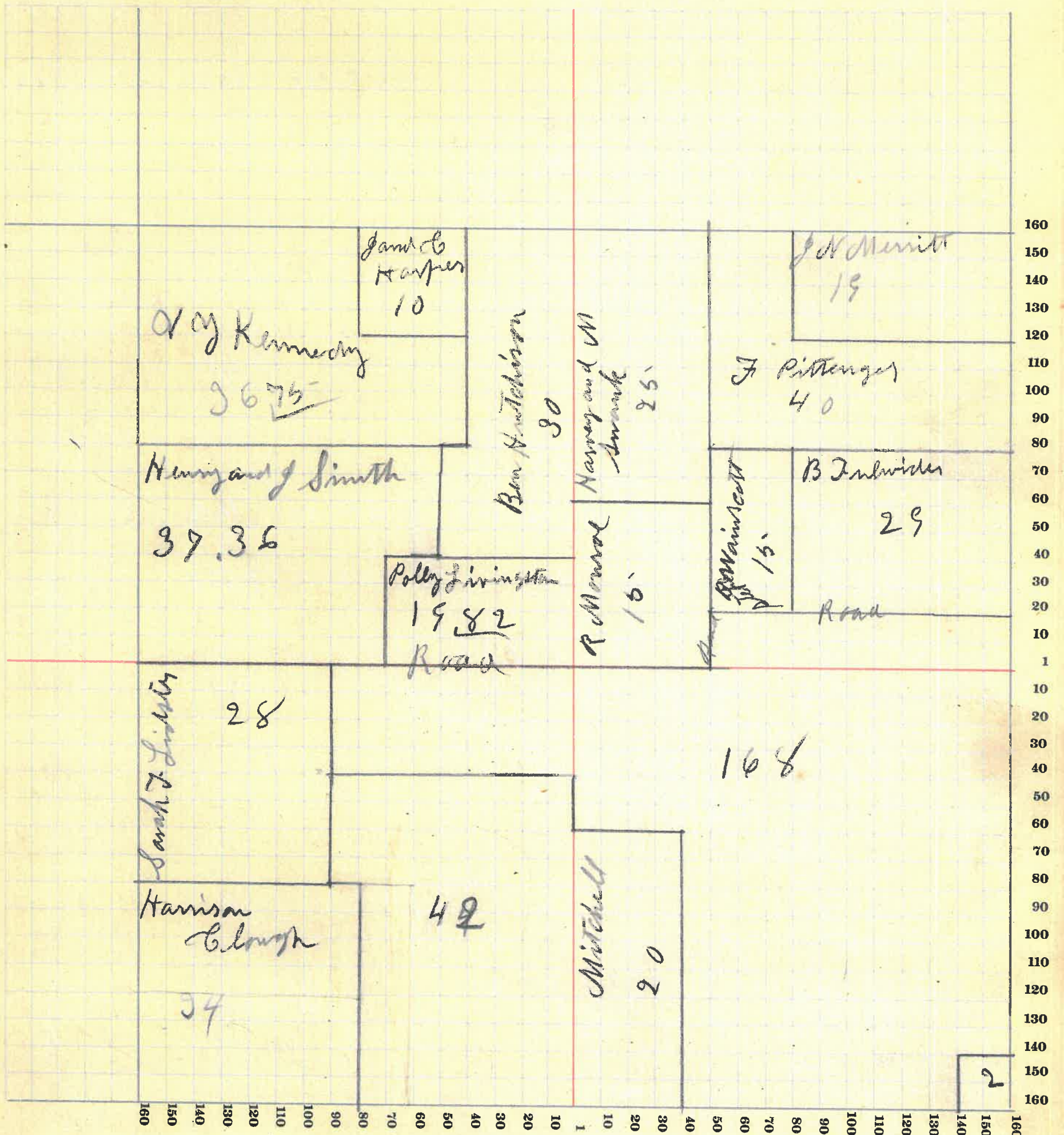
Assessor's Plat-Book for

Township, No.

Viquesney Printing Co., Terre Haute, Ind.

NAMES OF OWNERS	Number on Plat	DESCRIPTION	Section	Township	Range	Acres	Hundredths	Value of Lands	Value of Improvements	Value of Lands and Improvements
J rd & Harper		Pt. N. E. 4, N. W. 4.	19	20	5	10		310	275	585
Jacob Eulwider		Pt	19	20	5	168		5880	700	6580
J S Mitchell		Pt	19	20	5	42		1320	400	1720
		Pt. S. E. 4.	19	20	5	2		60		60
Mamie M Mitchell		W. 2. S. W. 4. S. E. 4.	19	20	5	20		600		600
Sarah F Lidsler		Pt. W. 2. - S. W. 4.	19	20	5	28		840	100	940
W J Kennedy		Pt. N. 2.	19	20	5	36 75		1160	100	1260
Benj Hutchison		Pt. N. W. 4.	19	20	5	30 18		990		990
Polly Livingston		Pt. S. E. 4 N. W. 4.	19	20	5	19 02		670	200	870
Benj Eulwider		Pt. E. 2.	19	20	5	29		1005		1005
Rollie Monroe		P. N. E. 4.	19	20	5	15		510	200	710
Stephen Waincott		Pt. W. 2. N. E. 4.	19	20	5	15		510	100	610
Henry H. C. Smith		P. N. W. 4.	19	20	5	37 36		1230	150	1380
Harvey L. M. Swank		Pt. N. E. 4.	19	20	5	25		825	175	1000
Frank Pittenger		Pt. E. 2. N. W. 4.	19	20	5	40		1360	300	1660
John H. Merritt		Pt. N. E. 4. N. E. 4.	19	20	5	19		625		625
Harrison Blough		Pt S W 4	19	20	5	34		1100		1100
Caroline Blough		Pt E 2 S W 4	19	20	5	17		560	100	660

SCALE:—Forty rods to an inch, or ten rods to a space, Congress Land, which is one mile square for a section.
Number of acres in this section, according to the United States Survey 588.11



MONTGOMERY COUNTY, INDIANA, 191

Assessor's Plat-Book for

Township, No. _____


Viquesney Printing Co., Terre Haute, Ind.

NAMES OF OWNERS	Number on Plat	DESCRIPTION	Section	Township	Range	Acres	Hundredths	Value of Lands	Value of Improvements	Value of Lands and Improvements
W.W. Washburn		Pt. N. 2.	20	205	133	4840	500	5340		
Benj Fulwider		N. W. 4. - S. E. 4.	20	205	40	1400		1400		
John A Merritt		Pt. N. W. 4.	20	205	128	4225	600	4825		
James H Thomas		Pt E 2.	20	205	130	4330	350	4900		
John F Watts		Pt. S E 4.	20	205	17 23	600	150	750		
Philip G Swank		E. 2. S. W. 4.	20	205	70	2800	400	3200		
B. B. Bunnell		Pt E. 2. - S. E. 4.	20	205	8 43	290	200	490		
F. E. Bunnell		S. W. 4. S. E. 4.	20	205	40	1400	600	2000		
J. H. & W. Allen		S. W. 4. S. W. 4.	20	205	40	1400	250	1650		
James A Bunnell		Pt. S E. 4.	20	205	5 57	190		190		
Wm S Stites		Pt. W. 2. N E 4	20	205	20	720	200	920		

SECTION NO. 20

Congressional Township, No. R.

SCALE:—Forty rods to an inch, or ten rods to a space, Congress Land, which is one mile square for a section.
Number of acres in this section, according to the United States Survey 642.23



40

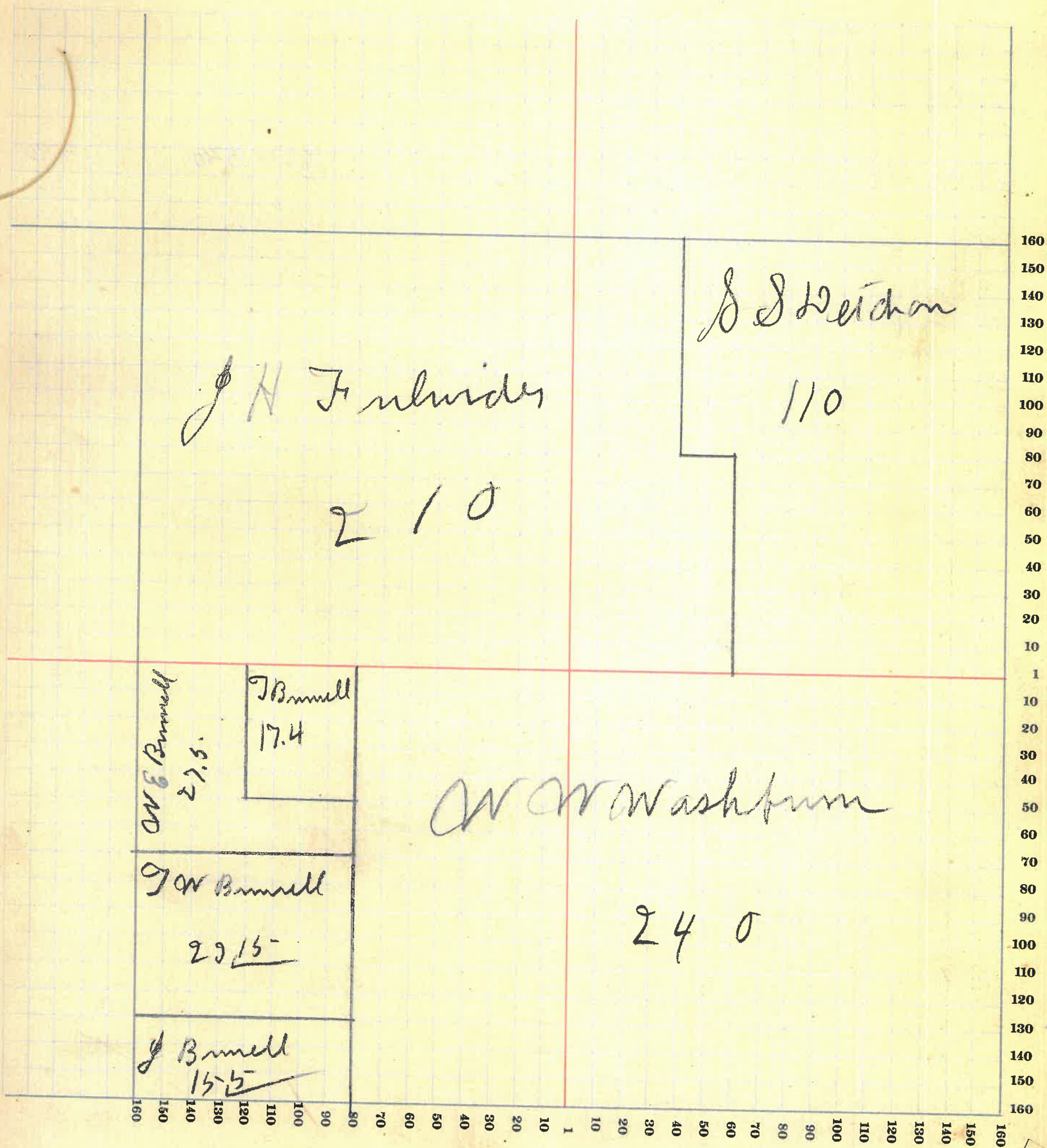
MONTGOMERY COUNTY, INDIANA, 191

Assessor's Plat-Book for _____ Township, No. _____

Viquesney Printing Co., Terre Haute, Ind.

NAMES OF OWNERS	Number on Plat	DESCRIPTION	Section	Township	Range	Acres	Hundredths	Value of Lands	Value of Improvements	Value of Lands and Improvements
S S Stetchon Hrs		Pt. N. E. 4	21	20	5	100		4200		420
W. W. Washburn		Pt. S. 2.	21	20	5	240		10080		10080
Jacob Sulwider		Pt N 2	21	20	5	210		7770	1000	8770
James A Bunnell		Pt N, 2. S. W. 4.	21	20	5	15.70		540		540
Thomas W. Bunnell		Pt. S. W. 4.	21	20	5	40.53	1415	200		1615
W. G. Bunnell		Pt. N, 2. S. W. 4.	21	20	5	27.50		950	200	1150
John S Stetchon		Pt. N. E. 4.	21	20	5	10		400		400

SCALE:—Forty rods to an inch, or ten rods to a space, Congress Land, which is one mile square for a section.
Number of acres in this section, according to the United States Survey 643.75



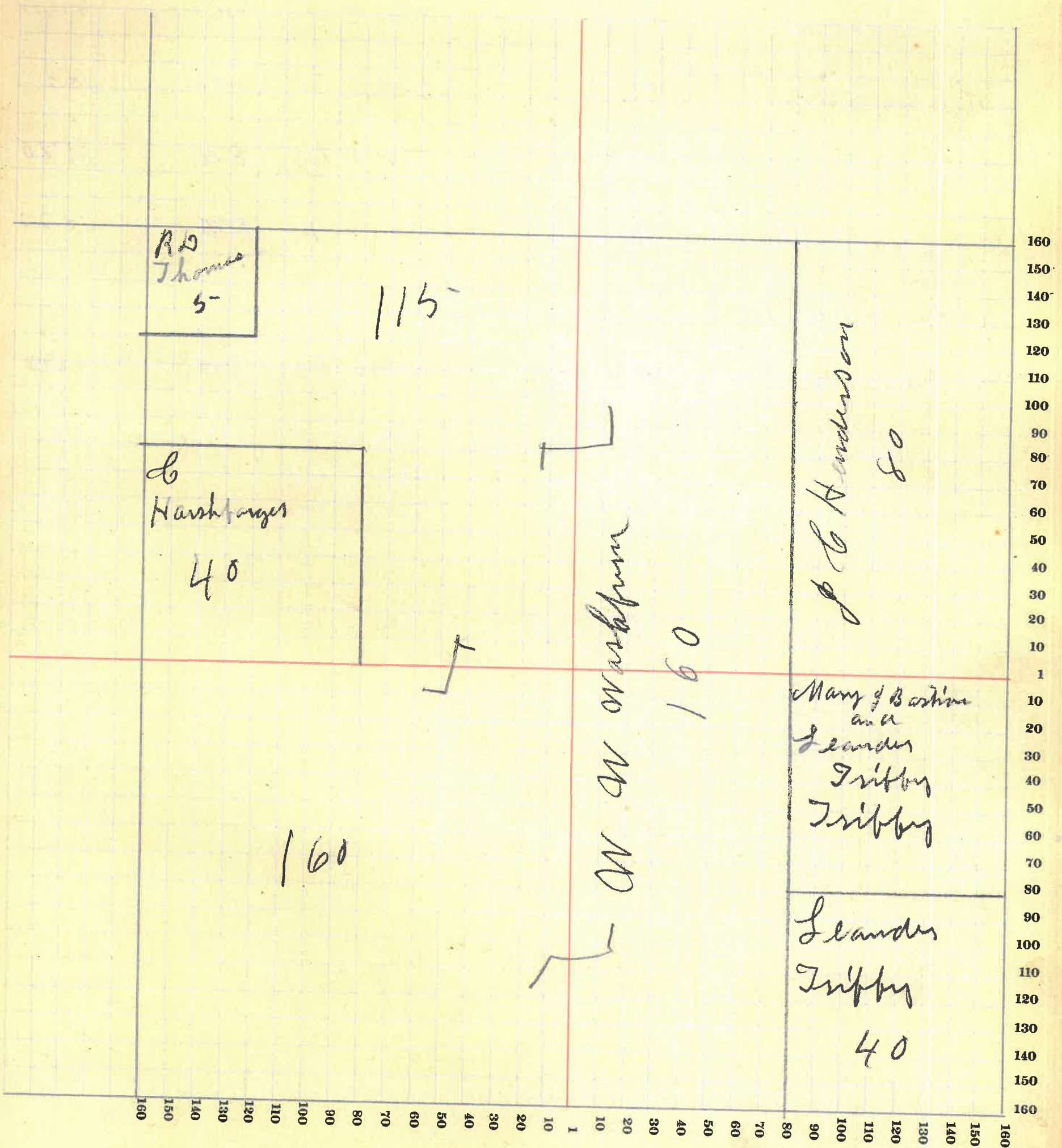
MONTGOMERY COUNTY, INDIANA, 191

Assessor's Plat-Book for _____ Township, No. _____

Viquesey Printing Co., Terre Haute, Ind.

NAMES OF OWNERS	Number on Plat	DESCRIPTION	Section	Township	Range	Acres	Hundredths	Value of Lands	Value of Improvements	Value of Lands and Improvements
W W Washburn		Pt	2220	5	435	19270	600	19870		
R L. Thomas		Pt. N.W. 4 - N.W. 4.	2220	5	5	225	600	825		
J. B. Henderson		E. 2 - S.E. 4.	2220	5	80	3600		3600		
Islander Gribby		S. E. 4. S. E. 4.	2220	5	40	1520		1520		
{ Mary J. Bastion and Islander Gribby		N.E. 4. S.E. 4.	2220	5	40	1520		1520		
C. Harshbarger		S.W. 4 - N.W. 4.	2220	5	40	1680		1680		

SCALE:—Forty rods to an inch, or ten rods to a space, Congress Land, which is one mile square for a section.
Number of acres in this section, according to the United States Survey 640



44

MONTGOMERY COUNTY, INDIANA, 191

Assessor's Plat-Book for _____ Township, No. _____

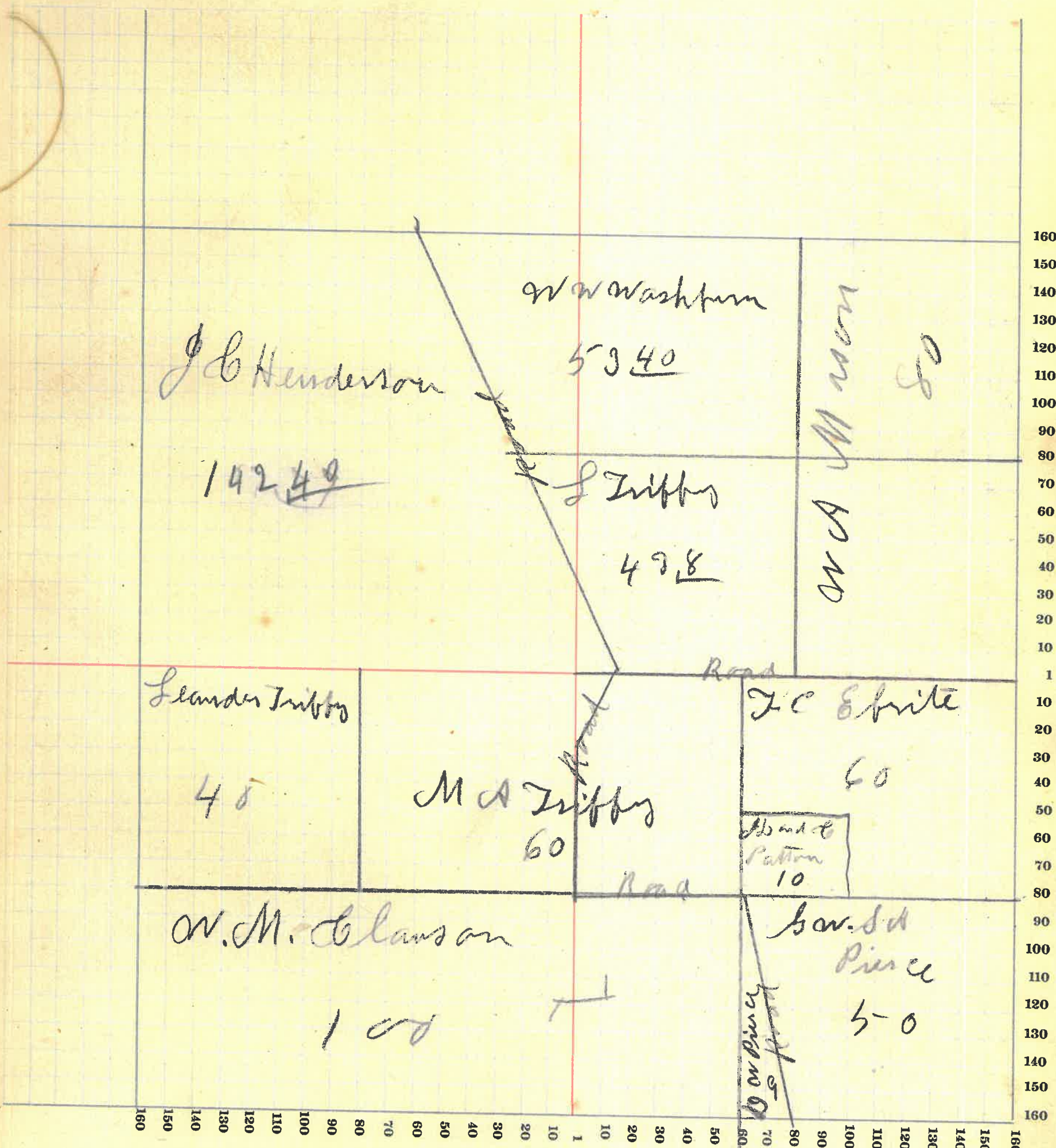
Viquesney Printing Co., Terre Haute, Ind.

NAMES OF OWNERS	Number on Plat	DESCRIPTION	Section	Township	Range	Acres	Hundredths	Value of Lands	Value of Improvements	Value of Lands and Improvements
W. W. Washburn		Pt. N. 2.	23	20	5	340	2070			2070
J. B. Henderson		Pt. N. W. 4.	23	20	5	142	40	6390	1000	7390
Islander Griggs		Pt.	23	20	5	83	80	3050	250	3300
W. M. Lawson		Pt. S. 2.	23	20	5	100		8600	300	3900
Fannie G. Ebrite		Pt. S. E. 4.	23	20	5	50		1730	200	1950
Geo W Pierce		Pt. S. 2. S. E. 4.	23	20	5	50		1600	350	1950
W. R. Mason		E. 2. N. E. 4.	23	20	5	80		2800	400	3200
W. W. Pierce		Pt. N. 2. S. E. 4.	23	20	5	9		315	350	665
Maggie A and Islander Griggs		Pt. S. 2.	23	20	5	40				
		Pt. S. 2.	23	20	5	20		2100	400	2500
John S. & Cora Patton		Pt. S. E. 4.	23	20	5	10		350		350

SECTION NO. 23

Congressional Township, No. R.

SCALE:—Forty rods to an inch, or ten rods to a space, Congress Land, which is one mile square for a section.
Number of acres in this section, according to the United States Survey 638.60




MONTGOMERY COUNTY, INDIANA, 191

Assessor's Plat-Book for _____ Township, No. _____

Viquesney Printing Co., Terre Haute, Ind.

NAMES OF OWNERS	Number on Plat	DESCRIPTION	Section	Township	Range	Acres	Hundredths	Value of Lands	Value of Improvements	Value of Lands and Improvements
<i>S. S. Detchon Hrs</i>		<i>Pt. N. W. 4.</i>	<i>24</i>	<i>20</i>	<i>5</i>	<i>163</i>	<i>75</i>	<i>5420</i>		<i>5420</i>
<i>Frank Worman</i>		<i>Pt. N. 2. & Pt. S. 2.</i>	<i>24</i>	<i>20</i>	<i>5</i>	<i>320</i>		<i>11200</i>	<i>800</i>	<i>12000</i>
<i>W. G. Tomlinson</i>		<i>Pt. N. E. 4.</i>	<i>24</i>	<i>20</i>	<i>5</i>	<i>60</i>		<i>2800</i>		<i>2800</i>
<i>A. W. Wilson</i>		<i>S. W. 4. S. W. 4.</i>	<i>24</i>	<i>20</i>	<i>5</i>	<i>40</i>		<i>1400</i>		<i>1400</i>
<i>Oliver & W. W.</i>		<i>Pt. N. 2. S. W. 4.</i>	<i>24</i>	<i>20</i>	<i>5</i>	<i>40</i>		<i>1400</i>		<i>1400</i>

SCALE:—Forty rods to an inch, or ten rods to a space, Congress Land, which is one mile square for a section.
Number of acres in this section, according to the United States Survey 635.75



48

MONTGOMERY COUNTY, INDIANA, 191

Assessor's Plat-Book for

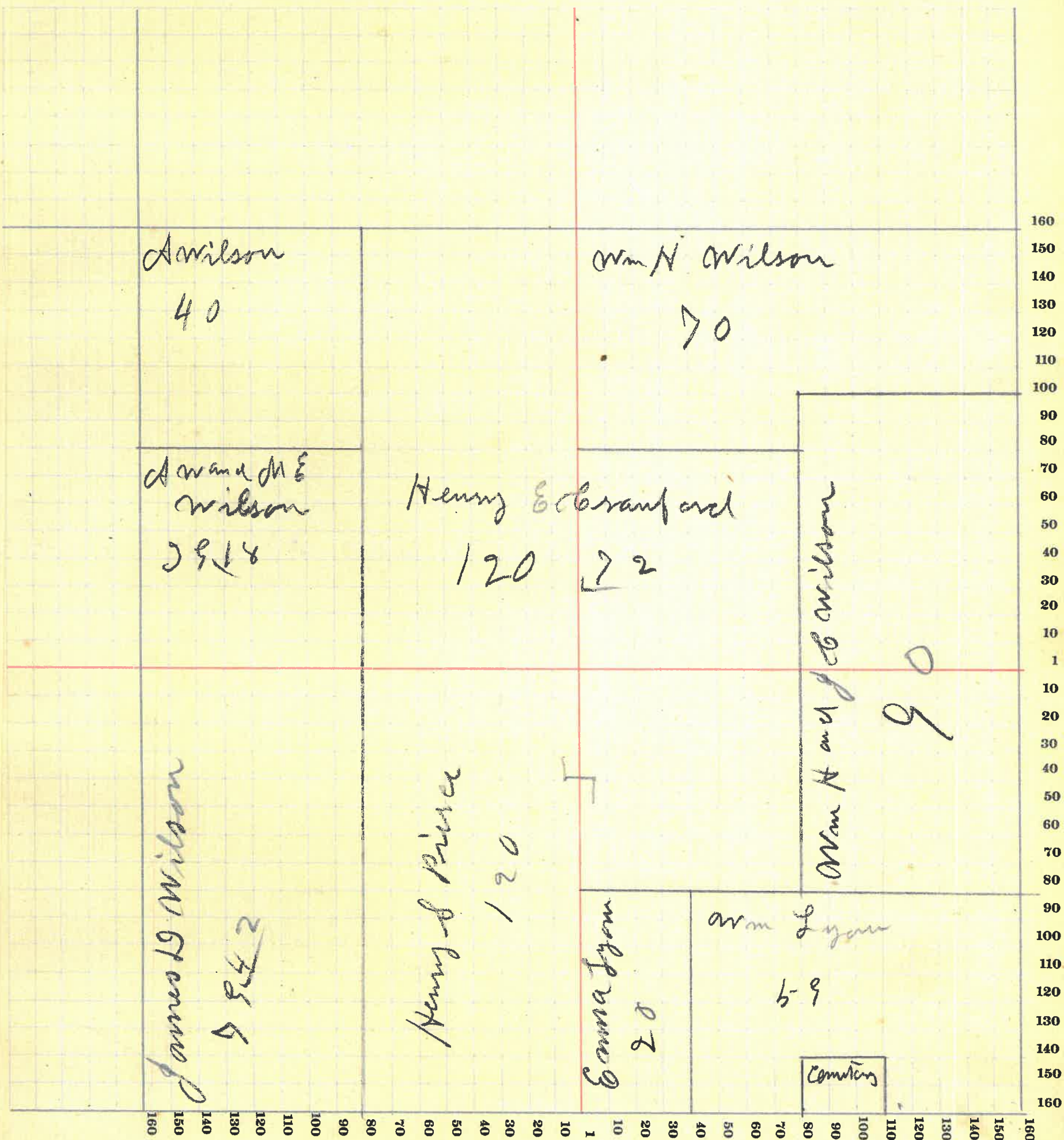
Township, No.

Vigemey Printing Co., Terre Haute, Ind.

NAMES OF OWNERS	Number on Plat	DESCRIPTION	Section	Township	Range	Acres	Hundredths	Value of Lands	Value of Improve-ments	Value of Lands and Improve-ments
A W Wilson		Pt. NW 2, NW 4, 25-20 5- 40						1400		1400
Emma Lyon		NW 2, SW 4, S 2, 25-20 5- 20						700	250	950
Wm. Lyon		Pt. S 2, 25-20 5- 59						1770	500	2270
Henry S Pierce		Pt. S 2, 25-20 5- 120						4200	500	4700
A. W. & L. G. Wilson		Pt. NW 4, 25-20 5- 27 88						970	650	1620
Wm H Wilson		Pt. E 2, 25-20 5- 70						2450		2450
Wm H Wilson		Pt. E 2, 25-20 5- 90						2970	700	3670
Henry & Crawford		Pt. N 2, 25-20 5- 120						723980	150	4130
James L Wilson		Pt. NW 2, SW 4, 25-20 5- 76 57 2755 1000						7657	2755	3755
		Pt. NW 2, " " " 2 85 95						285	95	95

Congressional Township, No. R.

SCALE:—Forty rods to an inch, or ten rods to a space, Congress Land, which is one mile square for a section.
Number of acres in this section, according to the United States Survey 627.02



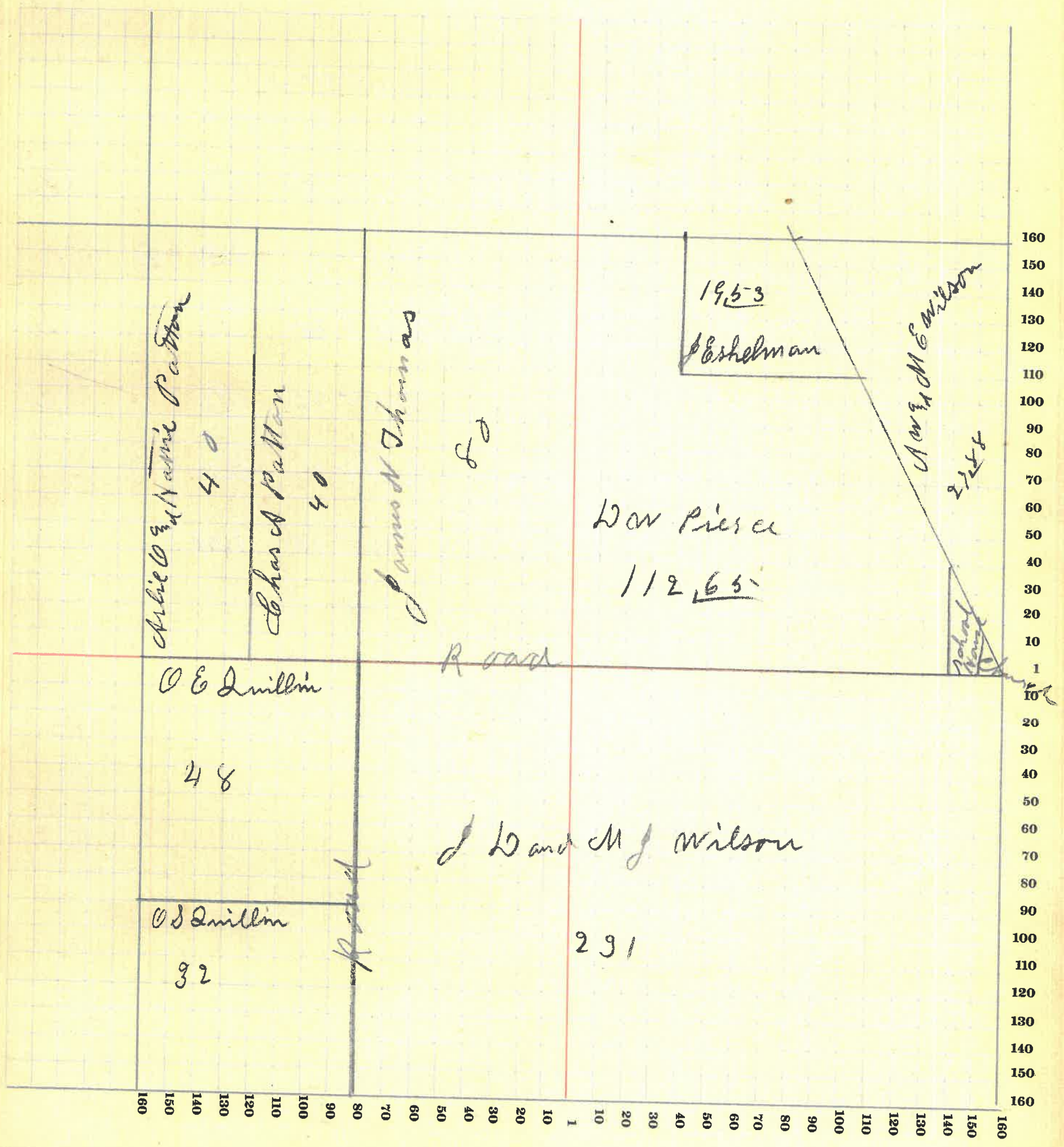
MONTGOMERY COUNTY, INDIANA, 191

Assessor's Plat-Book for _____ Township, No. _____

Viguessey Printing Co., Terre Haute, Ind.

NAMES OF OWNERS	Number on Plat	DESCRIPTION	Section	Township	Range	Acres	Hundredths	Value of Lands	Value of Improvements	Value of Lands and Improvements
James N Thomas		N. N. W. 4.	26	20	5	80		2880	400	3280
W W Pierce		N. N. E. 4.	26	20	5	112	65	3940	500	4440
A. W. & M. G. Wilson		N. E. 2. N. E. 4.	26	20	5	39	08	1365		1365
James L Wilson		N. E. 2	26	20	5	151		5735	400	5835
" "		N. E. 4	"	"	"	80		2880		2880
John Gshelman		N. N. E. 4.	26	20	5	19	53	680	200	880
Oscar S Quillin		N. S. W. 4	26	20	5	32		1120		1120
Archie G. and Hattie Patton		W. 2, W. 2, N. W. 4,	26	20	5	40		1440	400	1840
Chas. A. Patton		E. 2, W. 2 - N. W. 4,	26	20	5	40		1440		1440
Chas & O. G. Quillin		N. S. W. 4.	26	20	5	48		1680		1680

SCALE:—Forty rods to an inch, or ten rods to a space, Congress Land, which is one mile square for a section.
Number of acres in this section, according to the United States Survey 642.26



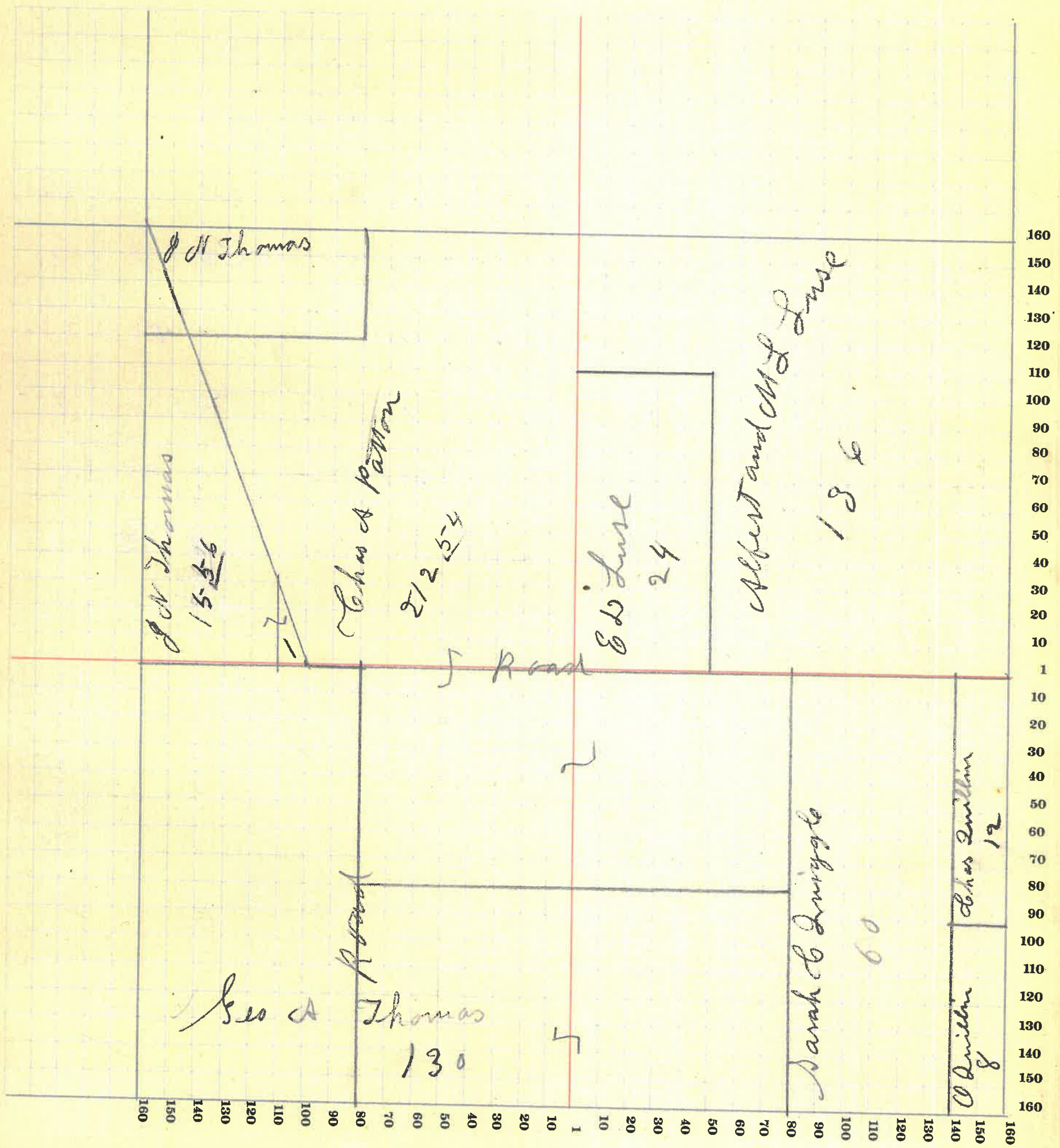
MONTGOMERY COUNTY, INDIANA, 191

Assessor's Plat-Book for _____ Township, No. _____

Viquesney Printing Co., Terre Haute, Ind.

NAMES OF OWNERS	Number on Plat	DESCRIPTION	Section	Township	Range	Acres	Hundredths	Value of Lands	Value of Improve-ments	Value of Lands and Improve-ments
James M Thomas		pt. N. W. 4.	27	20	5	15.56	570			570
As Carl Quillin		pt. N. W. 4.	"	"	"	1	35	50		85
		pt. N. E. 1/4 S. 8. 4.	27	"	"	8	280			280
Chas A Patton		pt. S. W. 2.	27	20	5	192.30				
		pt. N. W. 2.	"	"	"	20.04	785	900		8785
Chas. E. Quillin		pt. N. E. 1/4 S. 8. 4.	27	20	5	12	420			420
Geo. A. Thomas		pt. S. W. 4.	27	20	5	130	4530	500		5030
Sarah E. Quigg		pt. E. 2. S. 8. 4.	27	20	5	60	2100	400		2500
E. W. Lense		pt. N. E. 1/4.	27	20	5	24	935			935
Albert E. Lense		pt. N. E. 1/4.	27	20	5	136	5304	1000		6304
Robert Long		pt. N. W. 2 S. W. 4.	27	20	5	30	1050			1050

SCALE:—Forty rods to an inch, or ten rods to a space, Congress Land, which is one mile square for a section.
Number of acres in this section, according to the United States Survey 629.10



MONTGOMERY COUNTY, INDIANA, 191


Assessor's Plat-Book for

Township, No. _____

Viquesney Printing Co., Terre Haute, Ind.

NAMES OF OWNERS	Number on Plat	DESCRIPTION	Section	Township	Range	Acres	Hundredths	Value of Lands	Value of Improvements	Value of Lands and Improvements
James W Thomas		Pt NW, 2,	28	20	5	10	40			
		Pt N.E. 4	28	20	5	157	45	5920	500	6420
J.H. & E.V. Allen		N.E.H. N.W. 4.	28	20	5	40		1400		1400
Robert Long		Pt. E. 2. S. E. 4.	28	20	5	35		1225		1225
Martin Murphy		W. 2. S.W. 4.	28	20	5	80		2800	350	3150
Ivester Collins		Pt. W. 2. S. E. 4.	28	20	5	28	91	1000		1000
Mary E. Walker		Pt. S. E. 4.	28	20	5	18	15	626	350	970
Hugh H Jackson		Pt. S. E. 4. Q. 1 W. 4	28	20	5	14		495	350	845
Alvia Allen		Pt S. E. 4. Q. 1 W. 4	28	20	5	26		910	350	1260
Rachel Long		Pt. E. 2. S. E. 4.	28	20	5	45		1575	550	2125
Francis Wilson		Pt. S.W. 4	28	20	5	80		2800	400	3200
James W Fouts		W. 2. N.W. 4.	28	20	5	80		2620	750	3370
Wm Walker		Pt. W. 2. S. E. 4.	28	20	5	20		600		600
Wm G and Etta A Walker		Pt S. E. 4.	28	20	5	14	90	400		400

SCALE:—Forty rods to an inch, or ten rods to a space, Congress Land, which is one mile square for a section. Number of acres in this section, according to the United States Survey 643.84



MONTGOMERY COUNTY, INDIANA, 191

Assessor's Plat-Book for _____ Township, No. _____

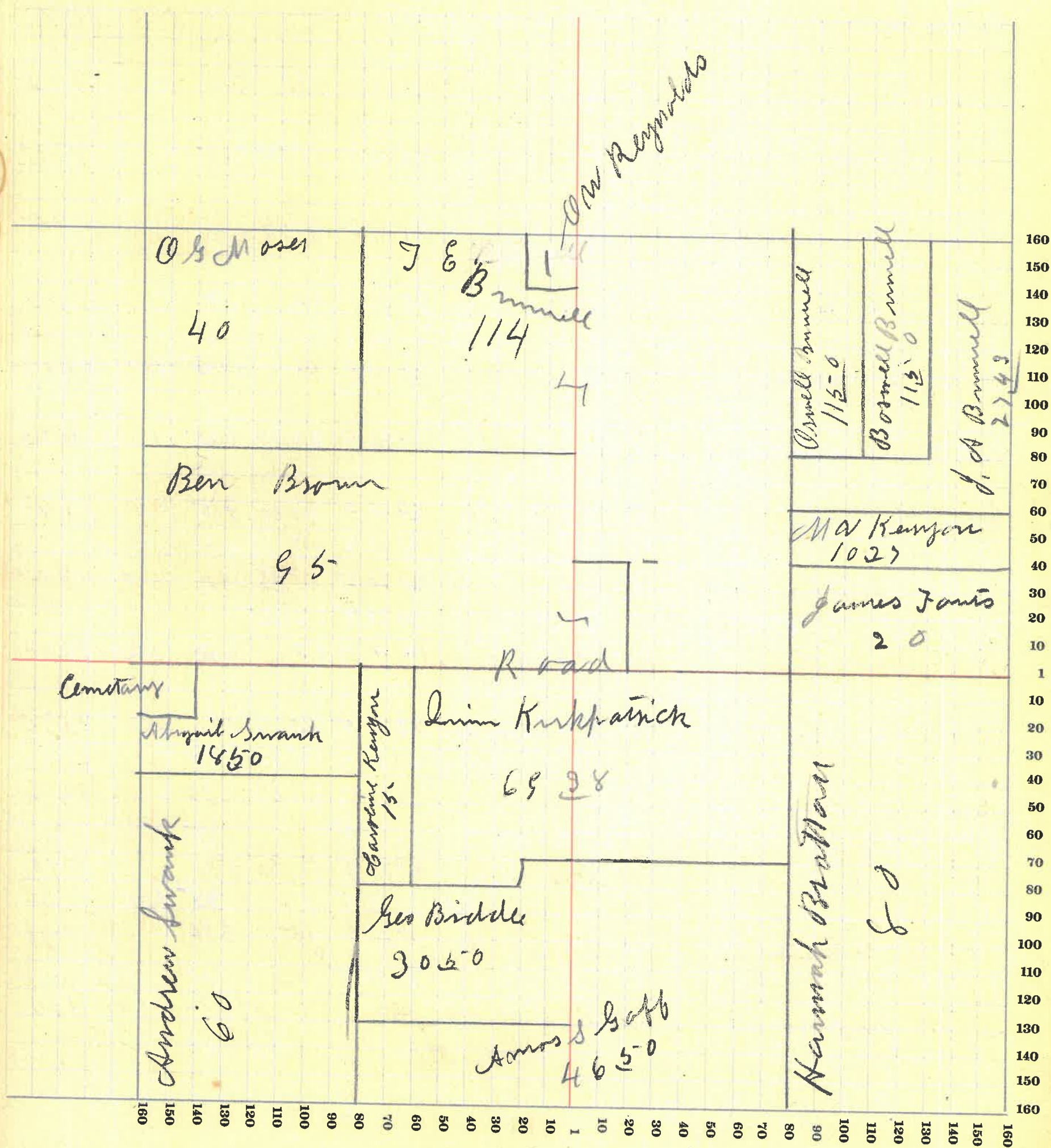
Viquesney Printing Co., Terre Haute, Ind.

NAMES OF OWNERS	Number on Plat	DESCRIPTION	Section	Township	Range	Acres	Hundredths	Value of Lands	Value of Improvements	Value of Lands and Improvements
G. E. Bunnell		Pt. N. 2.	29	20	5	114	3990	200	4190	
James A. Bunnell		Pt. N. E. 4.	29	20	5	27 43	950	150	1100	
James W. Fouts		S. 2. S. E. 4. 1184	29	20	5	20	700		700	
Boswell Bunnell		Pt. E. 2. N. E. 4.	29	20	5	11 50	385		385	
Oswell Bunnell		Pt. E. 2. S. E. 4.	29	20	5	11 50	385		385	
Hannah A. Bratton		Pt. S. 2.	29	20	5	80	2720	400	3120	
Ben L. Brown		Pt. N. W. 4. Pt. N. 2.	29	20	5	85	2805	650	3455	
W. V. Kenyon		Pt.	29	20	5	10 27	360	100	460	
Geo Biddle		Pt. E. 2. N. W. 4.	29	20	5	30 50	915	125	1040	
Quinn Kirkpatrick		Pt. S. 2.	29	20	5	69 38	2215	600	2815	
B. S. Moser		N. W. 4. - N. E. 4.	29	20	5	40	1400	700	2100	
Andrew Sawank		Pt. N. 2. S. W. 4.	29	20	5	60	1920	250	2170	
Amos S. Goff		Pt. S. 2.	29	20	5	46 50	1530		1530	
Abigail Sawank		Pt. N. 2. S. W. 4.	29	20	5	16 50	590		590	
Caroline E. Kenyon		Pt. E. 2. S. W. 4.	29	20	5	15	570		570	
O. W. Reynolds		Pt. N. E. 4. N. W. 4.	29	20	5	1	35	75	110	

SECTION NO. 29

Congressional Township, No. R.

SCALE:—Forty rods to an inch, or ten rods to a space, Congress Land, which is one mile square for a section.
Number of acres in this section, according to the United States Survey 640.58



MONTGOMERY COUNTY, INDIANA, 191

Assessor's Plat-Book for

Township, No. _____

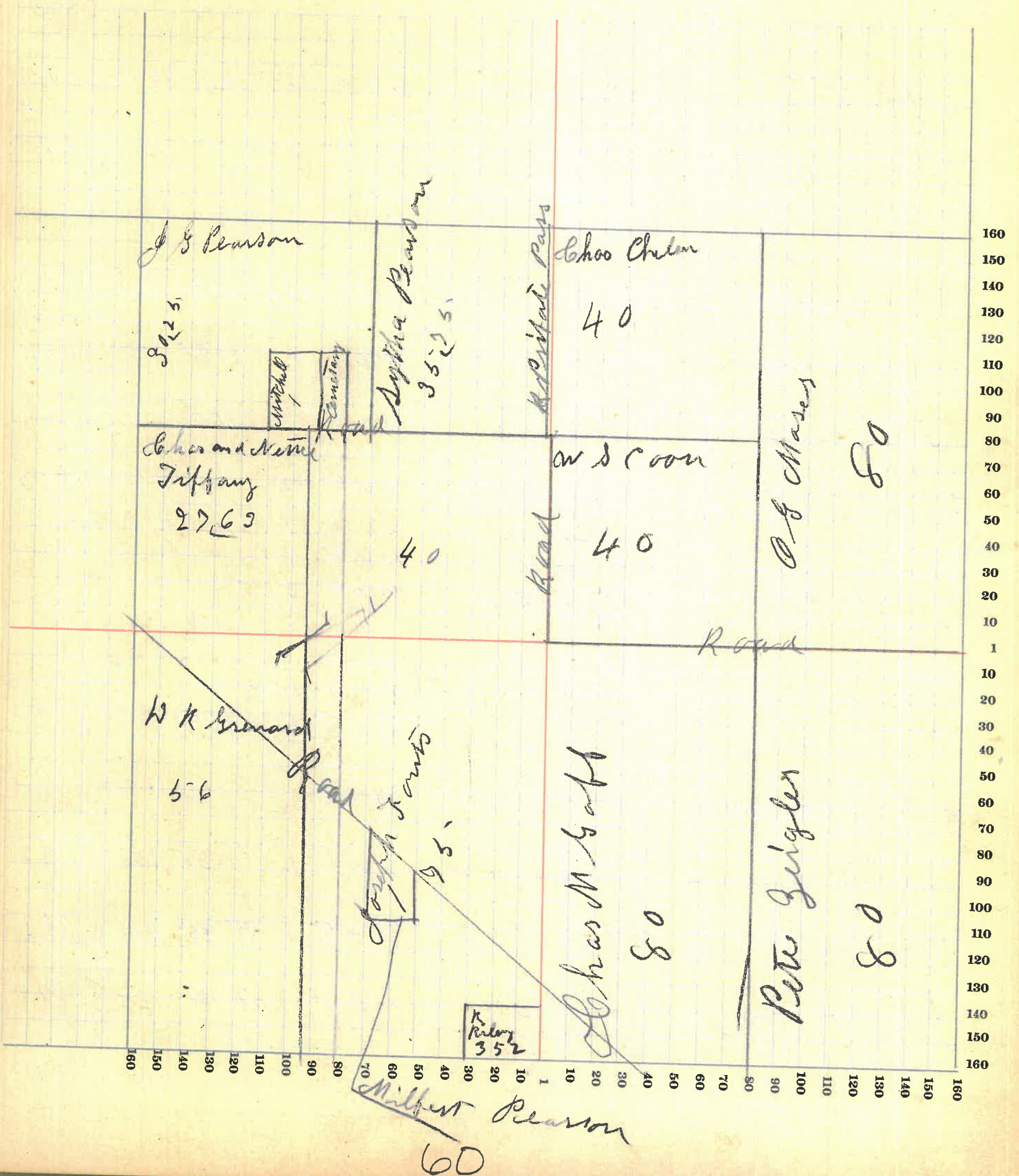
Viquesney Printing Co., Terre Haute, Ind.

NAMES OF OWNERS	Number on Plat	DESCRIPTION	Section	Township	Range	Acres	Hundredths	Value of Lands	Value of Improvements	Value of Lands and Improvements
J. S. Mitchell		Pt. N.W. 4	30	20	5	50	15			15
G. S. Mosser		E. 2. - N. E. 4.	30	20	5	80	2800			2800
Joseph Gault		Pt. S.W. 4.	30	20	5	75	2640	450		3090
Peter Zigler		E. 2. S. E. 4.	30	20	5	80	2575	300		2875
Chas. Ghelen		N. W. 4. - N. E. 4.	30	20	5	40	1240	200		1440
Wm. Boon		S. W. 4. N. E. 4.	30	20	5	40	1340	500		1840
H. R. Leonard		Pt	30	20	5	96	2933	65	700	4065
C. A. & M. Griffing		Pt. N. 2, N. W. 4.	30	20	5	27	63	965		965
Chas. M. Goff		Pt. S. E. 4.	30	20	5	22	770			770
		Pt. N. W. 2. S. E. 4.	30	20	5	57	87	2000	450	2450
		Pt. N. W. 2.	30	20	5	13	13			
James S. Pearson		Pt. N. W. 4.	30	20	5	13	25			
		Pt. S. W. 4.	"	"	"	17	1050	250		1300
Sytha A. Pearson		Pt. E. 2 N. W. 4.	30	20	5	20	25			
		Pt. N. E. 4. N. W. 4.	"	"	"	15	50	1175		1175
W. K. & S. E. Mitchell		Pt. N. W. 4.	30	20	5	1	35	125		160
Milbert Pearson		Pt. S. E. 4. S. W. 4.	30	20	5	1	35	100		135
Norman Mitchell		Pt. N. W. 4.	30	20	5	1	35	125		160
Robert R. Riley		Pt. S. W. 4.	30	20	5	3	50	120		120

SECTION NO. 30

Congressional Township, No. R.

SCALE:—Forty rods to an inch, or ten rods to a space, Congress Land, which is one mile square for a section. Number of acres in this section, according to the United States Survey 592.90



MONTGOMERY COUNTY, INDIANA, 191


Assessor's Plat-Book for

Township, No.

Viquesney Printing Co., Terre Haute, Ind.

NAMES OF OWNERS	Number on Plat	DESCRIPTION	Section	Township	Range	Acres	Hundredths	Value of Lands	Value of Improve-ments	Value of Lands and Improve-ments
Joseph Gault		N. W. 4.	31	205	20		640		640	
Thomas M Goff		W. 2, N. E. 4.	31	205	20		2800	700	3500	
Robert, B Riley		E. 2, E. 2, N. W. 4	31	205	40		1440	125	1565	
Daniel Hank et al.		Pt. E. 2, N. E. 4	31	205	2	65	100	450	550	
Daniel Hank		Pt. E. 2 - N. E. 4.	31	205		73	30	100	130	
Hal Apperson		Pt. E. 2 - N. E. 4	31	205	57		1995	400	2395	
Clara J. Fuller		Pt. E. 2 - N. E. 4.	31	205	14		495	350	845	
Oran E. M. Rafferty		Pt. S. E. 4.	31	305	20		2800	400	3200	
John E. M. B. Swank		W. 2, S. E. 4, S. W. 4.	31	205	20		700	150	850	
Fred Blough		Pt. E. 2 - N. E. 4	31	205	9		165	250	355	
		W. 2, S. E. 4.	"	"	20		2800	500	3300	
Ben. E. M. B. Swank		Pt. N. E. 4	31	205	1	24	50	500	550	
Samuel Humphreys		Pt	31	205	192	44	6720	100	6820	
Benj. Hutchison		Pt. E. 2, S. E. 4.	31	205		25	30	150	180	
Garrett Learne		Pt. E. 2, N. E. 4.	31	205		39	40	450	490	
Effie S. E. L. M. Clin		Pt. E. 2, N. E. 4.	31	205		75	45	700	745	
B. A. Mitchell		Pt. E. 2, N. E. 4.	31	205		17	20	50	70	

SCALE:—Forty rods to an inch, or ten rods to a space, Congress Land, which is one mile square for a section.
Number of acres in this section, according to the United States Survey 592.82



MONTGOMERY COUNTY, INDIANA, 191

Assessor's Plat-Book for

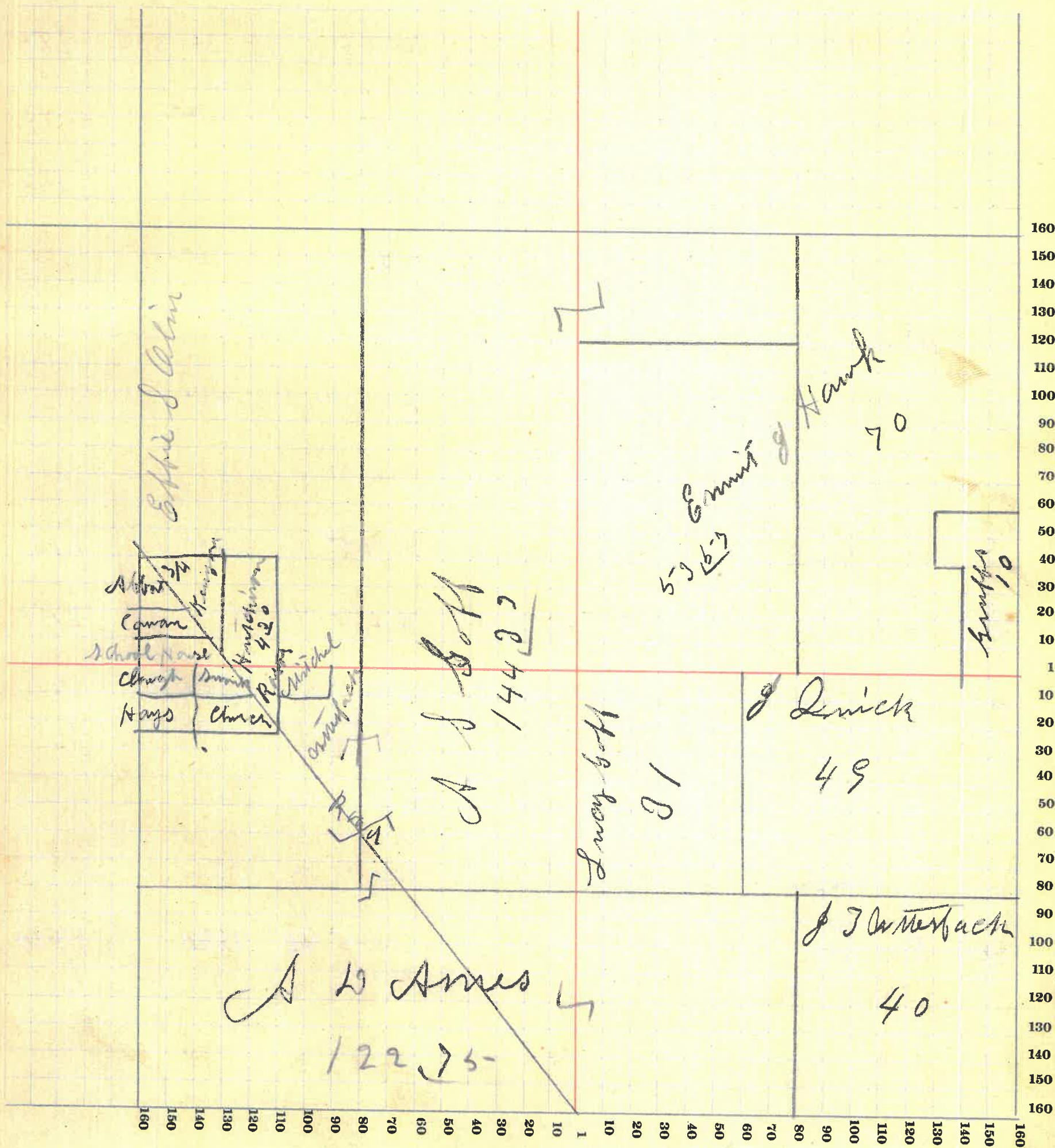
Township, No. 7

Viqueeny Printing Co., Terre Haute, Ind.

NAMES OF OWNERS	Number on Plat	DESCRIPTION	Section	Township	Range	Acres	Hundredths	Value of Lands	Value of Improvements	Value of Lands and Improvements
Amos S Goff		pt	32	20	5-144	33	50	50	700	5750
		pt. N.W. 4. S.W. 4	32	"	" 31	50	1100	400		1500
Caroline & Kenyon		pt. N.W. 2. N.E. 4.	32	20	5-	75	35	350		385
Effie & L. W. Glin		pt. N.W. 2. N.W. 4.	32	20	5-	71	95	2375		2375
P A Mitchell		pt. N.W. 4. S.W. 4.	32	20	5-	50	35	150		185
Elizabeth Mierback		pt. N.W. 2. S.W. 4.	32	20	5-	5	175	100		275
L. P. & M. C. Swank		pt. N.W. 2. N.W. 4.				75	30	250		280
C. Y. S & Rason		pt S.W. 4.	32	20	5-	1	35	100		135
J. & Amy Hutchison		pt N. 2.	32	20	5-4	30	150	300		650
Lavinia Hays		pt. S. W. 4.	32	20	5-1		35	175		210
Florence Clough		pt. N.W. 2. N.W. 4.	32	20	5-1	07	40	200		240
John T. Butterback		S. E. H. - S. E. H.	32	20	5-40		1280			1280
Emmit L Hank		pt. E. 2.	32	20	5-50	57				
		E. 2. pt.				70	4320			4320
Albert L Amos		pt. S. 2.	32	20	5-122	23	4275	700		4975
Jackson Quirk		pt S E 4	32	20	5-49		1715			1715
Martha Fox		pt. E. 2. - N.E. 4.	32	20	5-10		320			320
M J Cowan		pt. N.W. 2. N.W. 4.	32	20	5-	25	30	300		330
Emma S. Abbott		pt. N.W. 2. N.W. 4.	32	20	5-	33	25			25
Lucy A Goff		pt. E. 2.	32	20	5-31		990			990

Congressional Township, No. _____ R. _____

SCALE:—Forty rods to an inch, or ten rods to a space, Congress Land, which is one mile square for a section.
Number of acres in this section, according to the United States Survey 633.53



MONTGOMERY COUNTY, INDIANA, 191

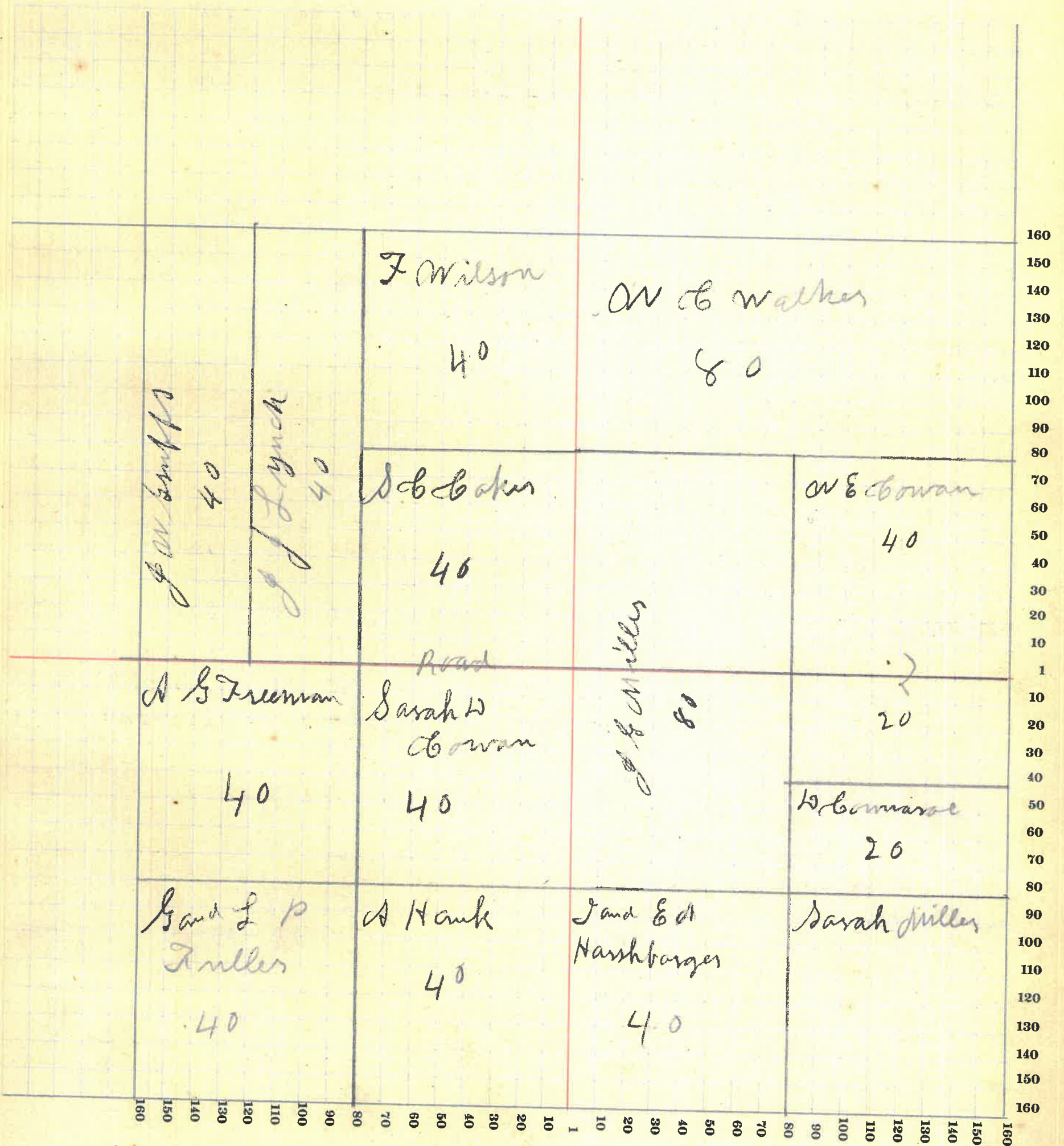
Assessor's Plat-Book for

Township, No.

Vicquesney Printing Co., Terre Haute, Ind.

NAMES OF OWNERS	Number on Plat	DESCRIPTION	Section	Township	Range	Acres	Hundredths	Value of Lands	Value of Improvements	Value of Lands and Improvements
Francis Wilson		N.W. 4.	33	20	5-40	1000				1000
Orin Walker		N.W. 4. N.E. 4.	33	20	5-40	1000				1000
Wm. G. and Ella A. Walker		N.E. 4. N.W. 4.	33	20	5-40	1200		150		1350
J. & A. Harshbarger		S.W. 4. S.E. 4.	33	20	5-40	1200				1200
Sarah Miller		S.E. 4. S.W. 4.	33	20	5-40	1280				1280
Gas. S. Miller		N.E. 2.	33	20	5-80					
J. J. Lynch		N.E. 2. S.W. 4. N.E. 4.	33	20	5-20	3300		350		3650
J. W. Grubbs		E. 2. W. 2. N.W. 4.	33	20	5-40	1280		150		1430
Anna S. Freeman		N.W. 4. S.W. 4.	33	20	5-40	1200		400		1680
S. & L. P. Fuller		N.W. 2. S.W. 2. S.W. 4.	33	20	5-40	1400				1400
Sarah S. Goker		N.W. 2. S.W. 2.	33	20	5-40	1320				1320
Bertha Conneroe		S.E. 4. N.W. 4.	33	20	5-40	1200		150		1350
Sarah L. Cowan		N.E. 4. S.W. 4.	33	20	5-20	600		250		850
Ab. Hank		N.E. 4. S.W. 4.	33	20	5-40	1400				1400
Wm. G. Cowan		S.E. 4. S.W. 4.	33	20	5-40	1320				1320
		N.E. 4.	33	20	5-40	1320				1320

SCALE:—Forty rods to an inch, or ten rods to a space, Congress Land, which is one mile square for a section.
Number of acres in this section, according to the United States Survey 640



66

MONTGOMERY COUNTY, INDIANA, 191

Assessor's Plat-Book for

Township, No.


Viquesney Printing Co., Terre Haute, Ind.

NAMES OF OWNERS	Number on Plat	DESCRIPTION	Section	Township	Range	Acres	Hundredths	Value of Lands	Value of Improvements	Value of Lands and Improvements
B Harshbarger		Pt. S.W. 4.	34	20	5	60		2240		2240
M J Cowan		Pt. S. 2.	34	20	5	17		595		595
Ab Hank		Pt. S.W. 2. S.W. 4.	"	"	"	20		640		640
		Pt. N.W. 4	34	20	5	100		3300		3300
Tom C Cowan		S 2 - S.W. 1/4 - N.W. 1/4	34	20	5	20		660	350	1010
Geo H & M J Duillin		N.E. 1/4 - N.W. 1/4	34	20	5	40		1200		1200
Thos. A Allen		N.W. 1/4. N.E. 1/4.	34	20	5	40		1200		1200
James M. Cowan		Pt. S.E. 1/4.	34	20	5	80		2800	700	3500
Thas S Cowan		Pt. N.E. 2.	34	20	5	60		2100	500	2600
Jasper Elmore		S.E. 1/4. N.E. 1/4.	34	20	5	40		1400		1400
Geo A Cowan		W. 2. S.E. 1/4. N.W. 1/4.	34	20	5	20		680	150	830
Ab. & B. H. Harshbarger		Pt. S. 2.	34	20	5	142		5848	450	6298

SECTION NO. 34

Congressional Township, No. _____ R. _____

SCALE:—Forty rods to an inch, or ten rods to a space, Congress Land, which is one mile square for a section.
Number of acres in this section, according to the United States Survey 639.50



68

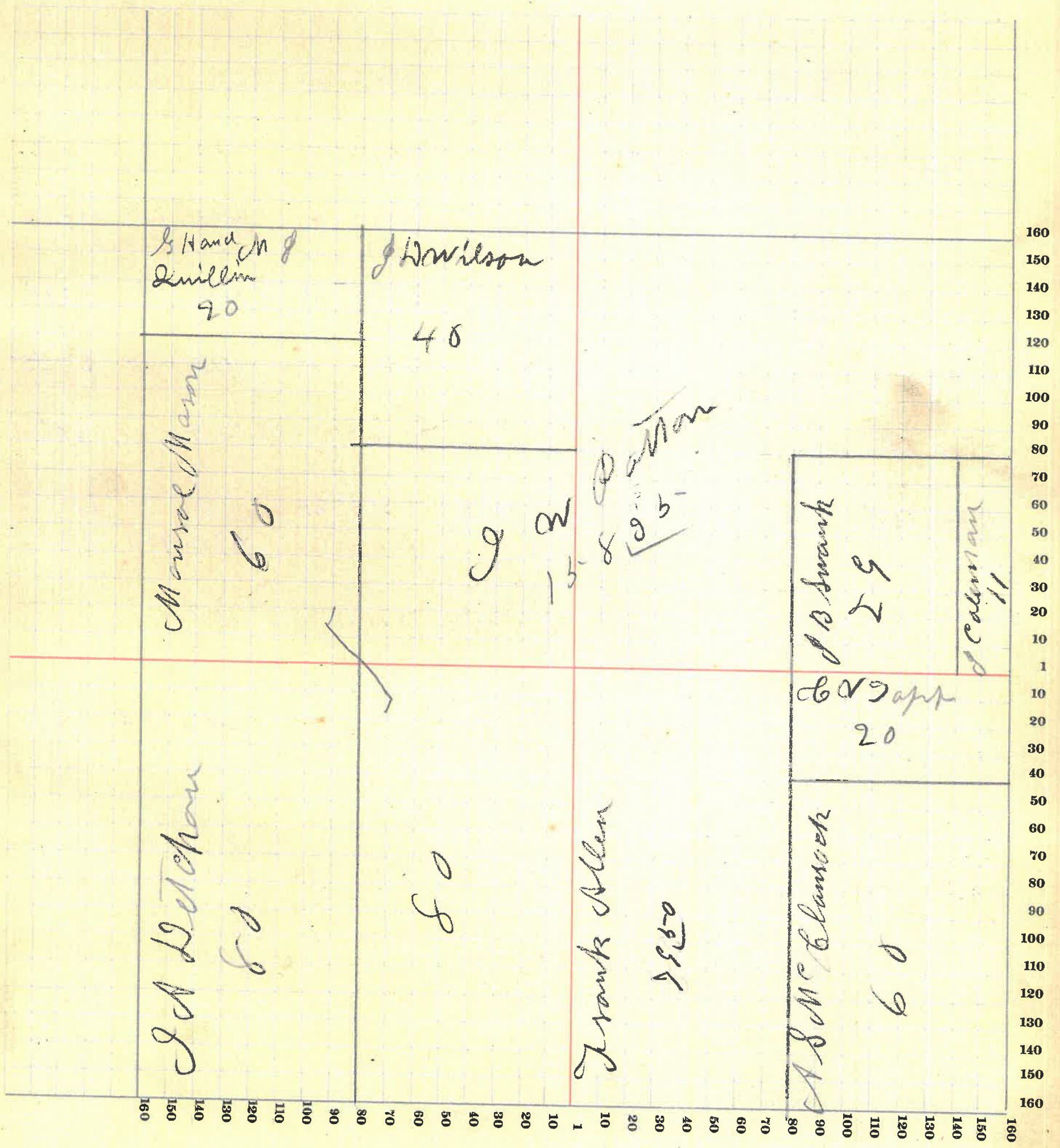
MONTGOMERY COUNTY, INDIANA, 191

Assessor's Plat-Book for _____ Township, No. _____

Viguesny Printing Co., Terre Haute, Ind.

NAMES OF OWNERS	Number on Plat	DESCRIPTION	Section	Township	Range	Acres	Hundredths	Value of Lands	Value of Improvements	Value of Lands and Improvements
James L. Wilson		Pt. N.E.H. N.W. 4	35	20	5	40	1320		1320	
Geo. H. & M. J. Quillin		N. 2. N.W. 4. N.W. 4	35	20	5	20	700	600	1300	
Isaac W. Patton		Pt. N. 2.	35	20	5	78	25	2735	460	3185
Cynthia O. Gapp		Pt. S.E.H.	35	20	5	20	660		660	
A. S. McElamrock		Pt. S.E.H.	35	20	5	60	1980		1980	
James Coleman		Pt. N.E.H.	35	20	5	11	350		350	
Jacob & M. B. Swank		Pt. N.E.H.	35	20	5	29	925	300	1225	
Frank Allen		Pt. S.E.H.	35	20	5	79	2605	160	2765	
Monroe Mason		Pt. N. 2. N.W. 4.	35	20	5	60				
		E. 2. S.W. 4.	"	"	"	80	4900	450	5350	
J. A. Detchon		N. 2. S.W. 4.	35	20	5	20	2800		2800	
Ernest & Bronnenberg		S.W. 4. - N.E.H.	35	20	5	40				
		S.E.H. N.W. 4.	"	"	"	40	2410	350	2990	

SCALE:—Forty rods to an inch, or ten rods to a space, Congress Land, which is one mile square for a section.
Number of acres in this section, according to the United States Survey 637.73



70

MONTGOMERY COUNTY, INDIANA, 191

Assessor's Plat-Book for _____ Township, No. _____

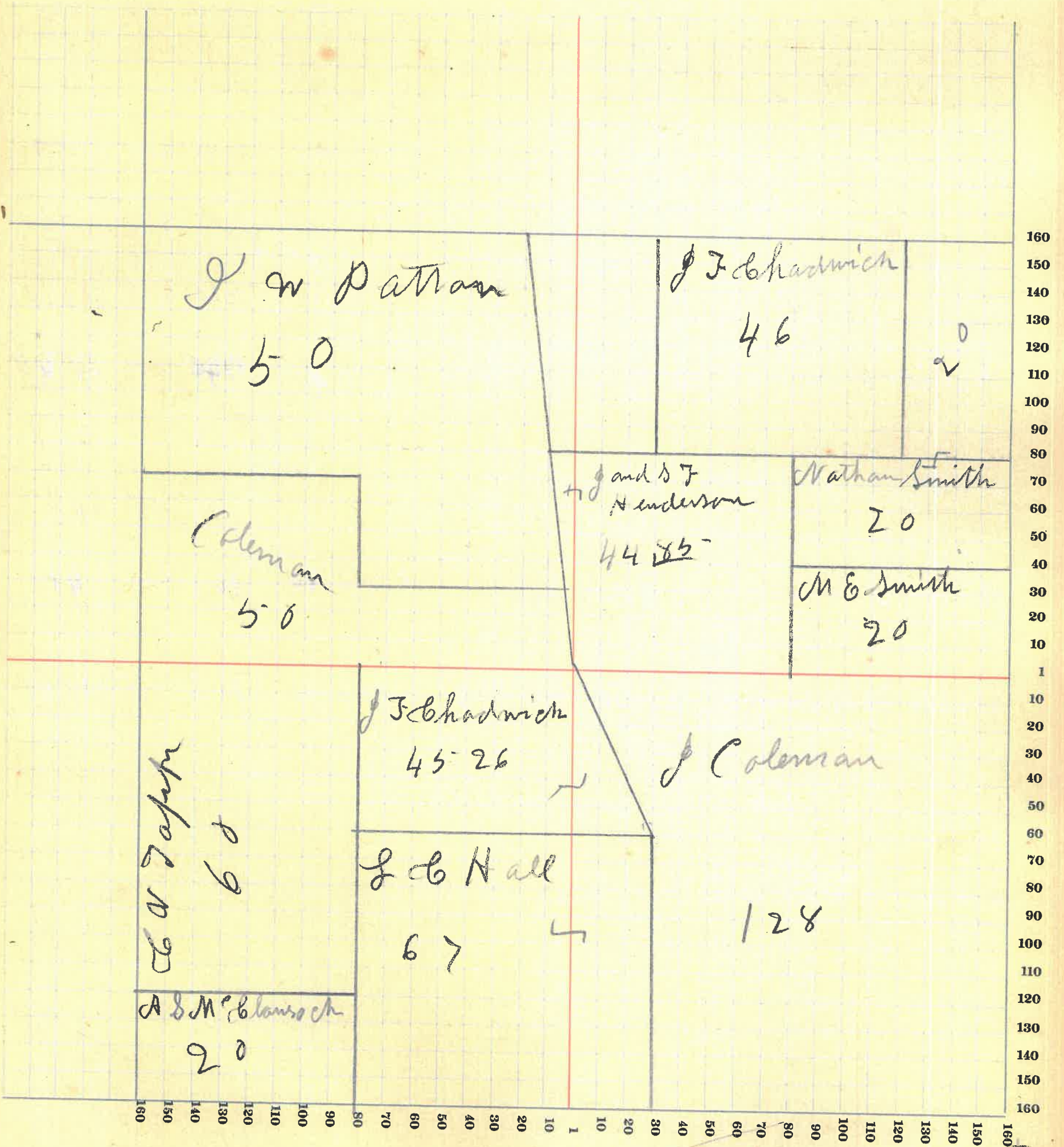
Vigueney Printing Co., Terre Haute, Ind.

NAMES OF OWNERS	Number on Plat	DESCRIPTION	Section	Township	Range	Acres	Hundredths	Value of Lands	Value of Improvements	Value of Lands and Improvements
Isaac W Patton		Pt Q2	36	205	119	74	4176	500	4675	
Cynthia O Gapp		Pt. W. 2. S. W. 4.	36	205	60	1980	450	2430		
A. S. Mc Hamrock		S. 2. S. W. 4. S. W. 4.	36	205	20	660	660			
James Coleman		Pt. S. E. 4.	36	205	178	6390	200	6590		
Mary E Smith		Pt. N. E. 4.	36	205	40	1400	350	1750		
J. W. S. S. Henderson		Pt. E. 2. N. W. 4.	36	205	44	85	1560	450	2010	
Fizzie G Hall		Pt. S. 2.	36	205	67	2476	500	2975		
J. F. Chadwick		Pt	36	205	80	41	3070	3070		
Nathan B. Smith		N. 2. S. E. 4. N. E. 4.	36	205	20	700	350	1050		

SECTION NO. 36

Congressional Township, No. R.

SCALE:—Forty rods to an inch, or ten rods to a space, Congress Land, which is one mile square for a section.
Number of acres in this section, according to the United States Survey 640.



72

MONTGOMERY COUNTY, INDIANA, 191

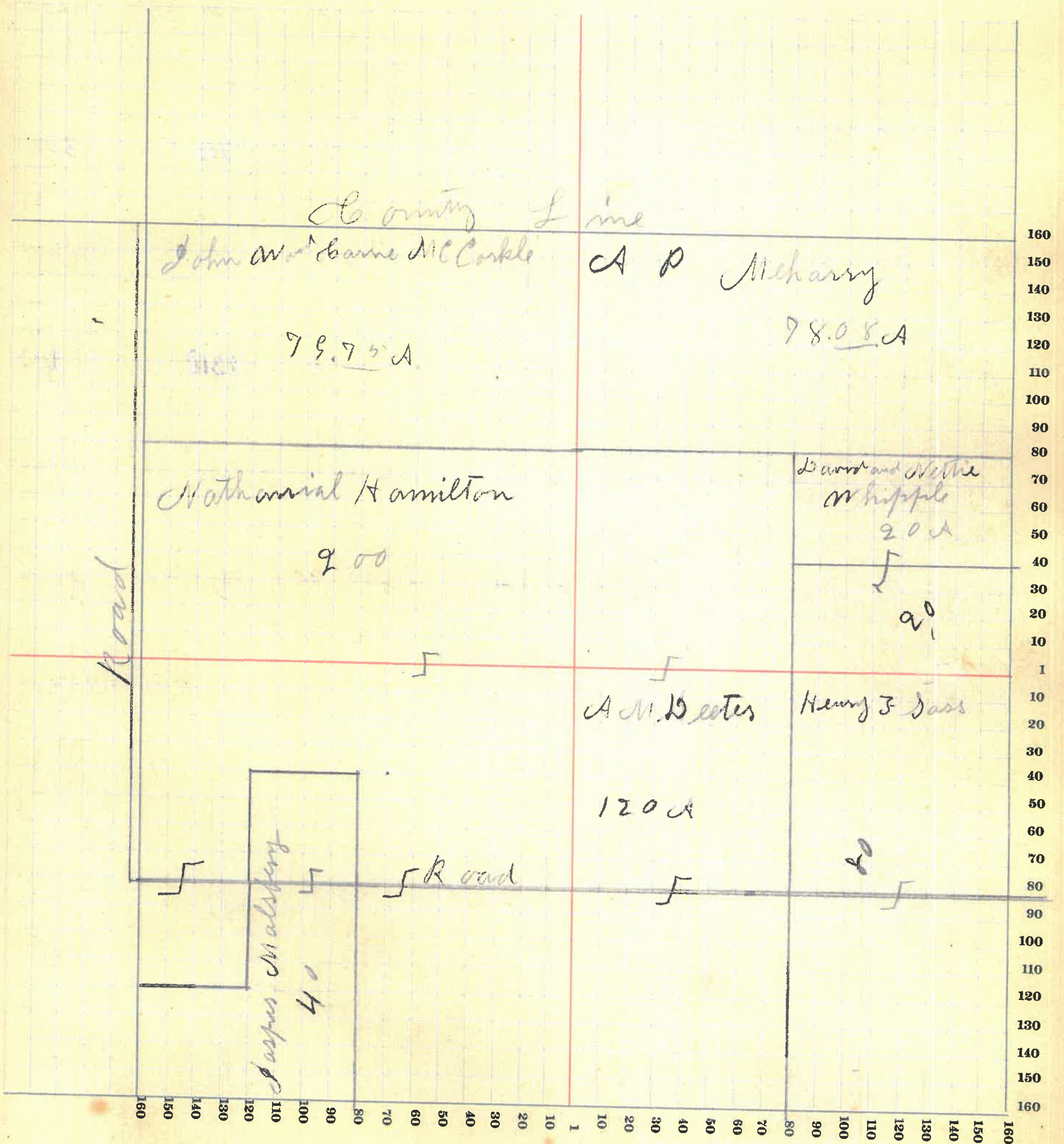
Assessor's Plat-Book for _____ Township, No. _____

Viquesney Printing Co., Terre Haute, Ind.

NAMES OF OWNERS	Number on Plat	DESCRIPTION	Section	Township	Range	Acres	Hundredths	Value of Lands	Value of Improvements	Value of Lands and Improvements	S N
Allen M. Lester		N. 2. - S. E. 4.	1	20	6						
		S. W. 4. - N. E. 4.	"	"	"	120		5400	800	6200	
Nathaniel Hamilton		S. 2. - N. W. 4.	1	20	6						
		N. 2. - S. W. 4.	"	"	"	200		9000	800	9800	
A. P. Oucharry		N. 2. - N. E. 4.	1	20	6	78	08	3355	200	3655-	
David - Lethe Whipple		S. S. E. 4. - N. E. 4.	1	20	6	40		1740		1740	
John W. & Carrie McGorkle		N. 2. - N. W. 4.	1	20	6	79	75	3425	100	3525	
Henry J. Lass		E. 2. - S. E. 4.	1	20	6	80		3600	500	4100	
Gasper Malbury		S. W. 4. - S. N. 4.	1	20	6	40		1440	100	1540	

Congressional Township, No. 20 R. 6 W

SCALE:—Forty rods to an inch, or ten rods to a space, Congress Land, which is one mile square for a section.
Number of acres in this section, according to the United States Survey 637.83



MONTGOMERY COUNTY, INDIANA, 191

Assessor's Plat-Book for _____ Township, No. _____


Viquesney Printing Co., Terre Haute, Ind.

NAMES OF OWNERS	Number on Plat	DESCRIPTION	Section	Township	Range	Acres	Hundredths	Value of Lands	Value of Improve-ments	Value of Lands and Improve-ments
John W - Carrie McCherry		N. 2. - N. E. 4.	2	20	6	80		3440		3440
Ira. G. McCherry } Guardine } Allen W McCherry }		S. E. 4.	2	20	6					
		S. 2. N. E. 4.	"	"	"	239.50		103.00	3.50	106.50
I. N. McCherry		N. W. 4.	2	20	6					
		S. W. 4.	"	"	"	378		14310	1000	15310

SECTION NO. 2

Congressional Township, No. 20 R. 6 W

SCALE:—Forty rods to an inch, or ten rods to a space, Congress Land, which is one mile square for a section.
Number of acres in this section, according to the United States Survey 637.50



76

MONTGOMERY COUNTY, INDIANA, 191

Assessor's Plat-Book for _____ Township, No. _____


Viquesney Printing Co., Terre Haute, Ind.

NAMES OF OWNERS	Number on Plat	DESCRIPTION	Section	Township	Range	Acres	Hundredths	Value of Lands	Value of Improvements	Value of Lands and Improvements
Arthur H. Evans		N. E. 4. S. E. 4.	3	20	6	304		13675	400	14075
G. J. Kirkpatrick		N. 2. - N. W. 4.	3	20	6	72	27	3165	350	3515
Wm. M. Hatton		S. 2. - N. W. 4. E. 2. - S. W. 4.	3	20	6	160		7200	600	7800
Chas. Kerr		N. 2. - S. W. 4.	3	20	6	80		3600		3600

SECTION NO. 3

Congressional Township, No. 20 R. 6

SCALE:—Forty rods to an inch, or ten rods to a space, Congress Land, which is one mile square for a section.
Number of acres in this section, according to the United States Survey 616.27



78

MONTGOMERY COUNTY, INDIANA, 191

Assessor's Plat-Book for

Township, No.

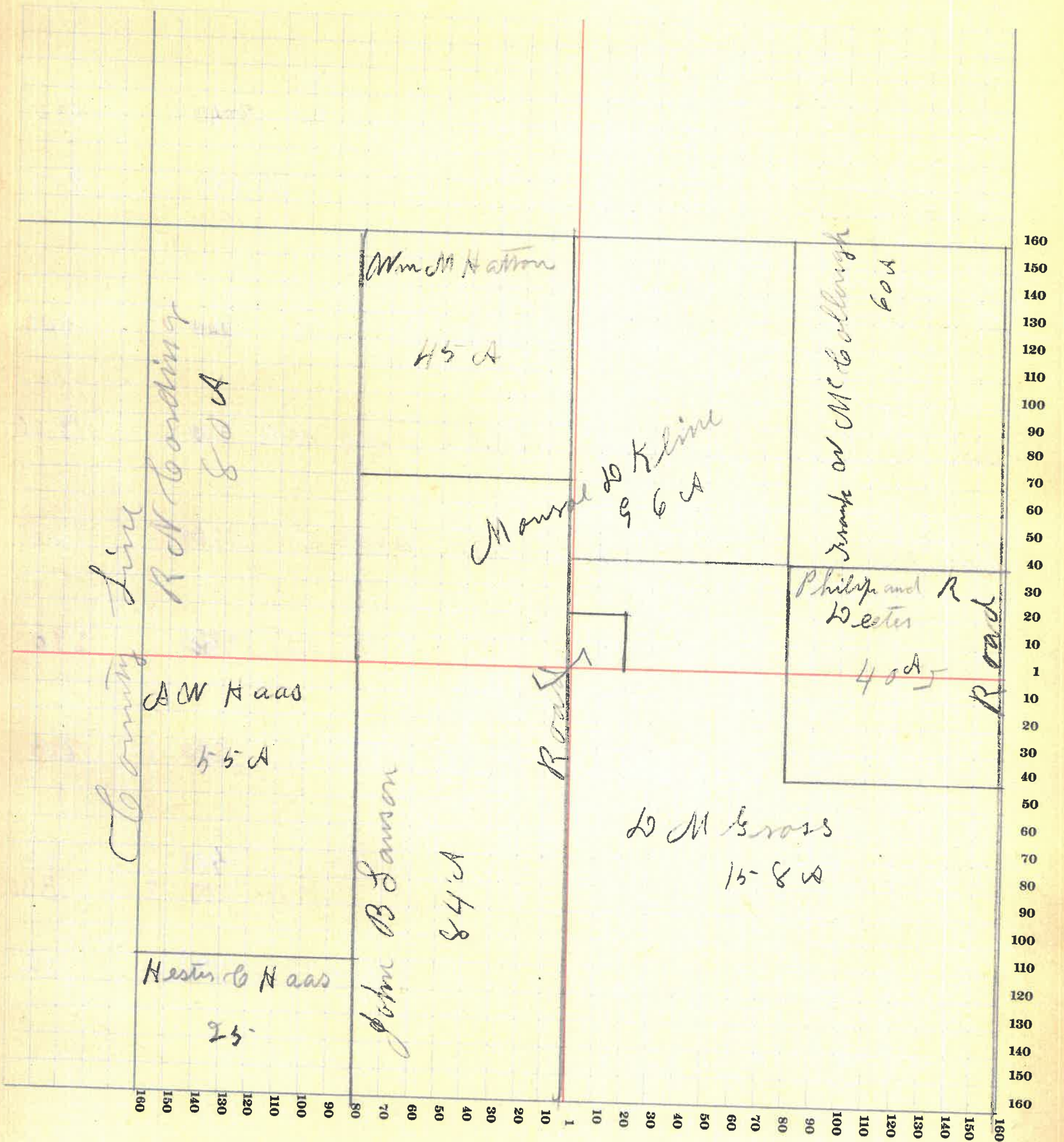
Viquesney Printing Co., Terre Haute, Ind.

NAMES OF OWNERS	Number on Plat	DESCRIPTION	Section	Township	Range	Acres	Hundredths	Value of Lands	Value of Improvements	Value of Lands and Improvements
J B Lawson et al		E. 2. - S. E. 4	10	20	6	84		35.25	300	39.25
Monroe L. Kline		N. W. 4 - N. E. 4 S. E. 4 - N. W. 4	10	20	6	96		39.40	400	42.40
A. W. Haas		S. W. 2. - S. W. 4.	10	20	6	55		19.80		19.80
Hester. G. Haas		P. S. W. 4 - S. W. 4.	10	20	6	25		10.00	500	15.00
Wm W Hatton		N. E. 4. - N. W. 4.	10	20	6	45		18.00		18.00
Frank W. McCollough		N. E. 2 - N. E. 4.	10	20	6	60		27.00		27.00
Richard W. Gording		W. 2. - N. W. 4.	10	20	6	80		29.60		29.60
Philip - S. K. Leiter		N. E. 4. - N. E. 4.	10	20	6	40		18.00	350	21.50
Daniel M Gross		pt S. E. 4 pt N. E. 4	10	20	6	158		70.30	300	73.30

SECTION NO. 10

Congressional Township, No. 20 R. 6

SCALE:—Forty rods to an inch, or ten rods to a space, Congress Land, which is one mile square for a section.
Number of acres in this section, according to the United States Survey 543



80

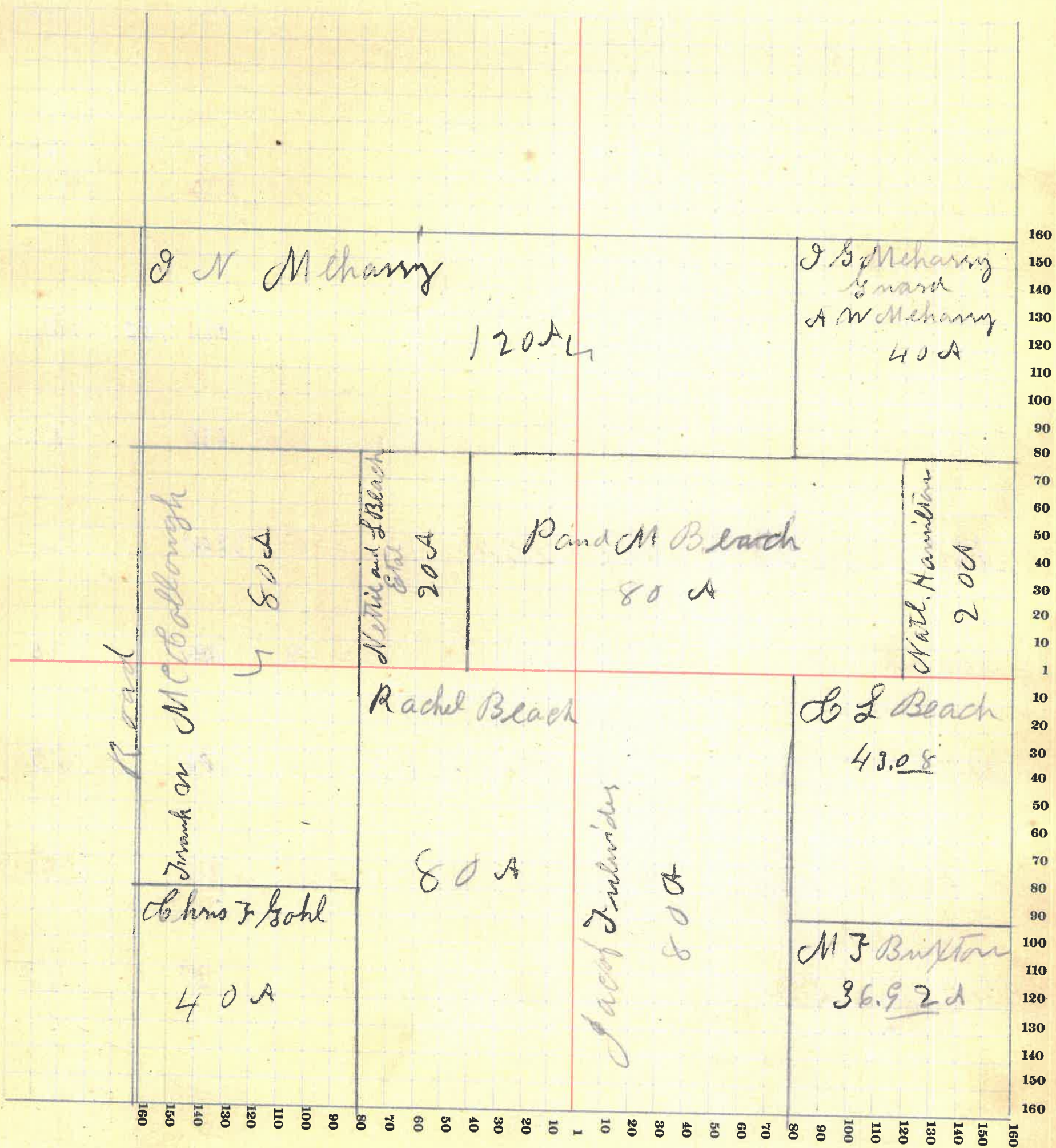
MONTGOMERY COUNTY, INDIANA, 191

Assessor's Plat-Book for _____ Township, No. _____

Viquesney Printing Co., Terre Haute, Ind.

NAMES OF OWNERS	Number on Plat	DESCRIPTION	Section	Township	Range	Acres	Hundredths	Value of Lands	Value of Improve-ments	Value of Lands and Improve-ments
Grand Lg Beach		P.S.E.4 - N.W.4.	11	20	6	20		760		760
Frank W. McCollough		S.W.4 - N.W.4.	11	20	6					
Rachel Beach		N.W.4 - S.W.4.	"	"	"	80		3520	400	3920
		E.2. - S.E.4.	11	20	6	80		2880	300	3180
C Lg. Beach		N.E.4 - S.E.4.	11	20	6	43 08		1330	300	1830
P - M.S. Beach		P.W.2 - N.E.4.	11	20	6					
		P.S.E.4 - N.W.4.	"	"	"	80		3040		3040
Millard Burton		S.E.4 - S.W.4.	11	20	6	36 92		1370		1370
Jacob Gulwider		W.2. - S.E.4.	11	20	6	80		3200	400	3600
Chris Gohl		S.W.4. - S.W.4.	11	20	6	40		1800.		1800
Nathaniel Hamilton		P.S.E.4 - N.E.4.	11	20	6	20		600		600
J. M. Meharry		S.W.2. - N.2.	11	20	6	120		6400		6400
{ Ira G. Meharry Bernadine Allen W. Meharry }		N.E.4 - N.E.4.	11	20	6	40		1520		1520

SCALE:—Forty rods to an inch, or ten rods to a space, Congress Land, which is one mile square for a section. Number of acres in this section, according to the United States Survey 640.



MONTGOMERY COUNTY, INDIANA, 191

Assessor's Plat-Book for _____ Township, No. _____

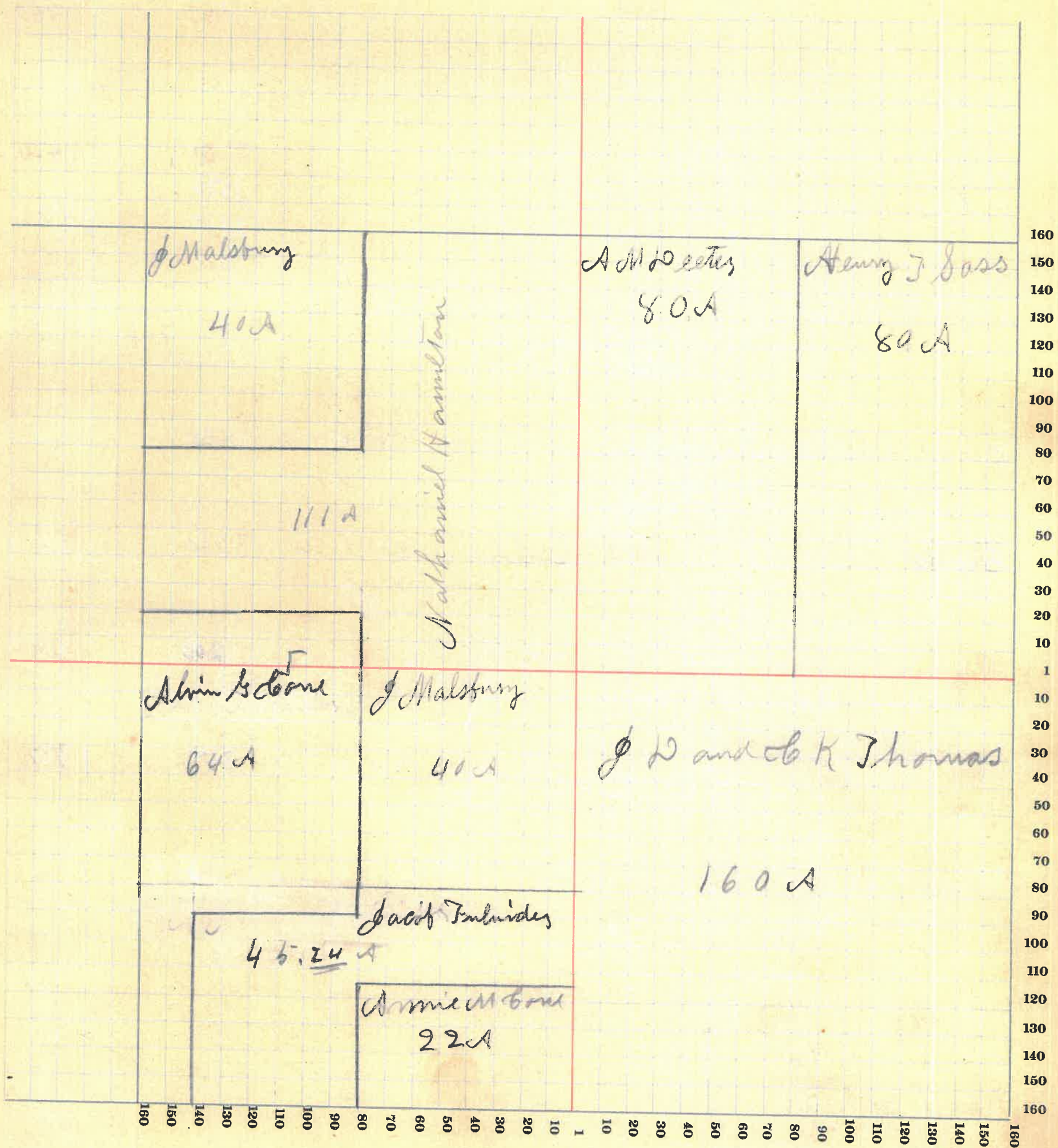
Viguesney Printing Co., Terre Haute, Ind.

NAMES OF OWNERS	Number on Plat	DESCRIPTION	Section	Township	Range	Acres	Hundredths	Value of Lands	Value of Improvements	Value of Lands and Improvements	S N
Nathaniel Hamilton		P. S. W. 4 - N. W. 4.	12	20	6						
		E. 2. - N. W. 4.	"	"	"	111		4440		4440	
Gasper Malsburg		N. W. 4. - N. S. W. 4.	12	20	6						
		N. E. 4. - S. W. 4.	"	"	"	80		2400		2400	
Henry J. Lass		E. 2. - N. E. 4.	12	20	6	80		3600		3600	
J. L. - G. M. Thomas		S. E. 4.	12	20	6	160		6080	700	6780	
Jacob H. Fulwider		P. S. 2. - S. W. 4.	12	20	6	45-24	1620			1620	
A. M. Deeter		N. 2. - N. E. 4.	12	20	6	80		3360		3360	
Alvin S. Gone		P. W. 2. - S. W. 4.	12	20	6	62		2240		2240	
Annie M. Gone		P. S. E. 2. - S. W. 4.	12	20	6	22		770		770	

SECTION NO. 12

Congressional Township, No. 20 R. 6

SCALE:—Forty rods to an inch, or ten rods to a space, Congress Land, which is one mile square for a section.
Number of acres in this section, according to the United States Survey 640.24



84

MONTGOMERY COUNTY, INDIANA, 191

Assessor's Plat-Book for _____ Township, No. _____

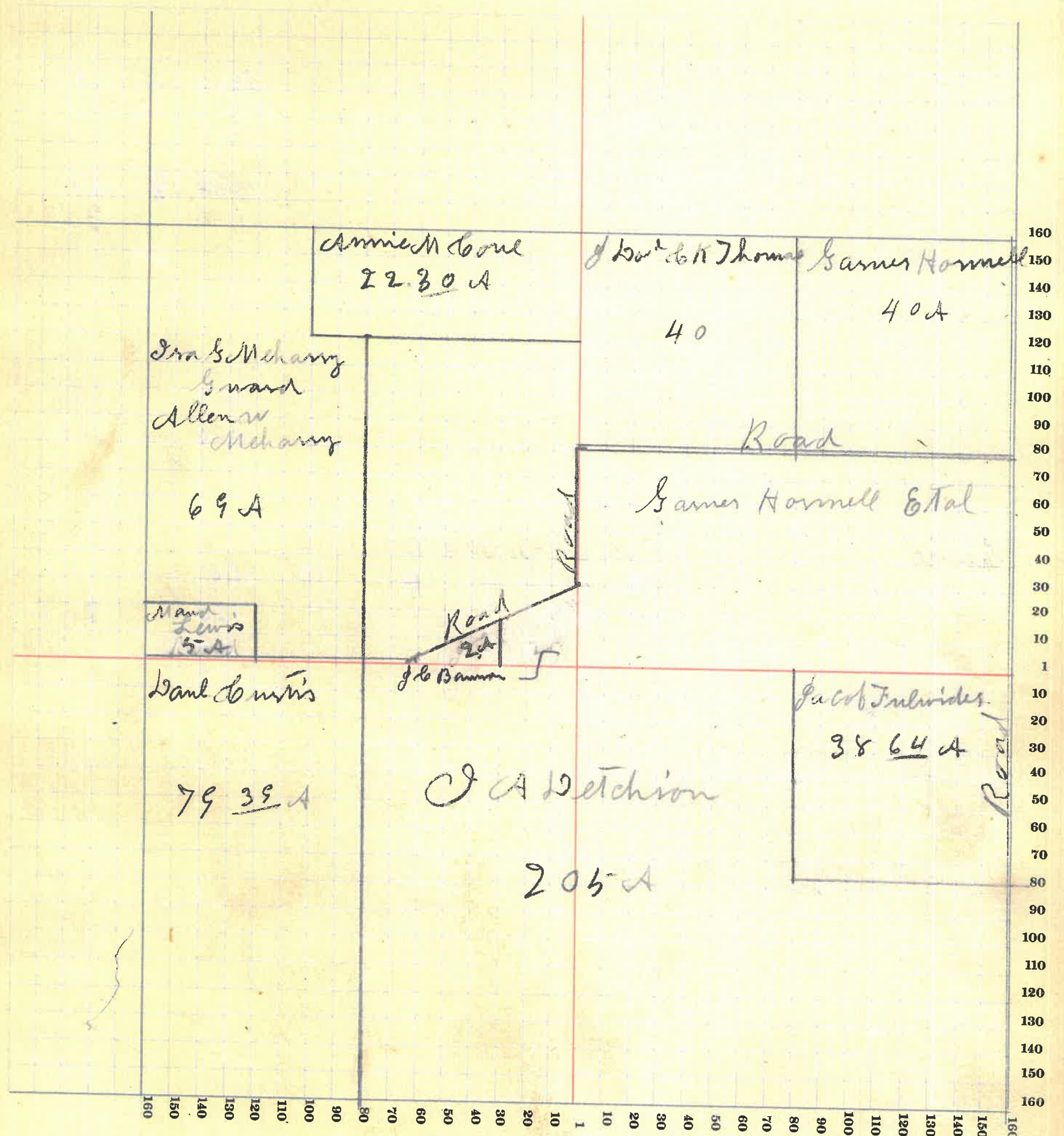
Viguesey Printing Co., Terre Haute, Ind.

NAMES OF OWNERS	Number on Plat	DESCRIPTION	Section	Township	Range	Acres	Hundredths	Value of Lands	Value of Improvements	Value of Lands and Improvements
Maud Lewis		P.S.W. 4 - N.W. 4	13	20	6	5	200	75	275	
Garner Hornell et al		P.S. 2. - N.E. 4	13	20	6	78	14	2965	2965	
G. W. G. Hornell		N.E. 4 - N.E. 4	13	20	6	40		1480	700	2180
J. H. Pulwider		P.W. 2 - N.W. 4	13	20	6	69		2500		
		P.N.E. 4. S.E. 4.	"	"	"	38	64	1000		3500
J. A. Litcher		S. 2 - S.W. 4	13	20	6					
		P.S.E. 4	"	"	"					
		P.S.E. 4. N.W. 4.	"	"	"	205		7535	50	7635
J. W. and G. K. Thomas		N.W. 4. - N.E. 4.	13	20	6	40		1520		1520
Lewis Bannion		P.S. 4 - N.W. 4	13	20	6	2		75	100	175
Daniel Curtis Has		W 2. - S.W. 4.	13	20	6	79	39	3000		3000
Eliz B Jolly		P.S. 2. - N.W. 4	13	20	6	53	20	1855	100	1955
Anna M. Bone		P.N.E. 4 - N.W. 4	13	20	6	22	30	770	250	1020

SECTION NO. 13

Congressional Township, No. R.

SCALE:—Forty rods to an inch, or ten rods to a space, Congress Land, which is one mile square for a section.
Number of acres in this section, according to the United States Survey 632.67



86

Assessor's Plat-Book for _____ Township, No. _____


Viguessey Printing Co., Terre Haute, Ind.

NAMES OF OWNERS	Number on Plat	DESCRIPTION	Section	Township	Range	Acres	Hundredths	Value of Lands	Value of Improvements	Value of Lands and Improvements
John - W. G. Irvin		P. N. W. 4	14	20	6	20		1000		1000
Millard F. Burton		N. E. 4	14	20		6160		6640	900	7540
Daniel Curtis Mrs		S. E. 4. E. 2 - S. W. 4.	14	20	6		23773	11065	1800	12865
G. S. Moser		P. S. W. 4 - N. W. 4	14	20	6	15		750	400	1150
J. H. Fuldwider		P. N. 2 - N. W. 4 P. S. E. 4 - N. W. 4	14	20	6	30		2050		2050
						30		1440		1500
Chris Bohl		Pt. N. W. 4. Pt. W. 2 - S. W. 4.	14	"	"	30		1440	500	
						15		720		2660

SECTION NO. 14

Congressional Township, No. _____ R. _____

SCALE:—Forty rods to an inch, or ten rods to a space, Congress Land, which is one mile square for a section.
Number of acres in this section, according to the United States Survey 557.73



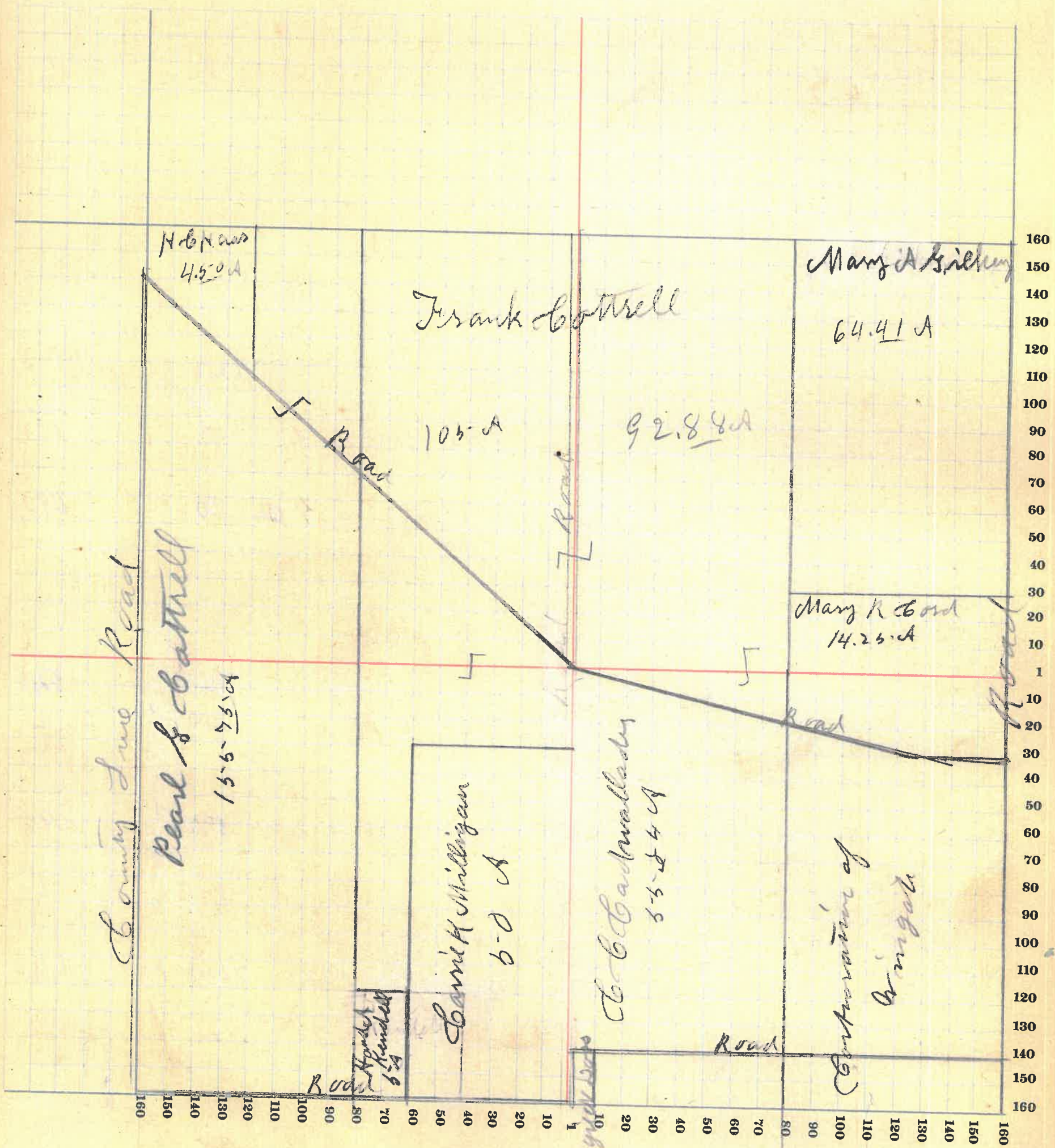
MONTGOMERY COUNTY, INDIANA, 191

Assessor's Plat-Book for _____ Township, No. _____

Viquesey Printing Co., Terre Haute, Ind.

NAMES OF OWNERS	Number on Plat	DESCRIPTION	Section	Township	Range	Acres	Hundredths	Value of Lands	Value of Improvements	Value of Lands and Improvements	
A. Sertman		P.S.W.4 - S.E.4.	15	20	6	11		605	800	1405	
B. G. Badwalader		P.S.E.4	15	20	6	55	24	2790	500	3290	
Mary R. Cord		P.S.E.4 - N.E.4	15	20	6	14	25	710	350	1060	
Frank Cottrell		P.N.W.4.	15	20	6						
		P.S.W.4	"	"	"						
		P.N.W.4 - S.E.4.	"	"	"						
		P.N.W.4 - S.E.4	"	"	"		197	88	9296	600	9896
Maggie M. Loos		P.S.W.4 - S.E.4.	15	20	6	1		50	75	125	
Hester G. Haas		P.N.W.4 - N.W.4	15	20	6	4	02	190		190	
Hand A. Mendell		P.S.E.4 - S.W.4.	15	20	6	5		250	160	400	
Barrie K. Milligan		P.E.2 - S.W.4.	15	20	6	50		2400		2800	
Mary A. Gilkey		P.E.2 - N.E.4	15	20	6	64	41	3090		3090	
Pearl G. Cottrell		N.2. - S.W.4.	15	20	6						
		P.W.2 - N.W.4	"	"	"	15	5	7440	700	8140	

SCALE:—Forty rods to an inch, or ten rods to a space, Congress Land, which is one mile square for a section.
Number of acres in this section, according to the United States Survey 557.40



MONTGOMERY COUNTY, INDIANA, 191

Assessor's Plat-Book for _____ Township, No. _____

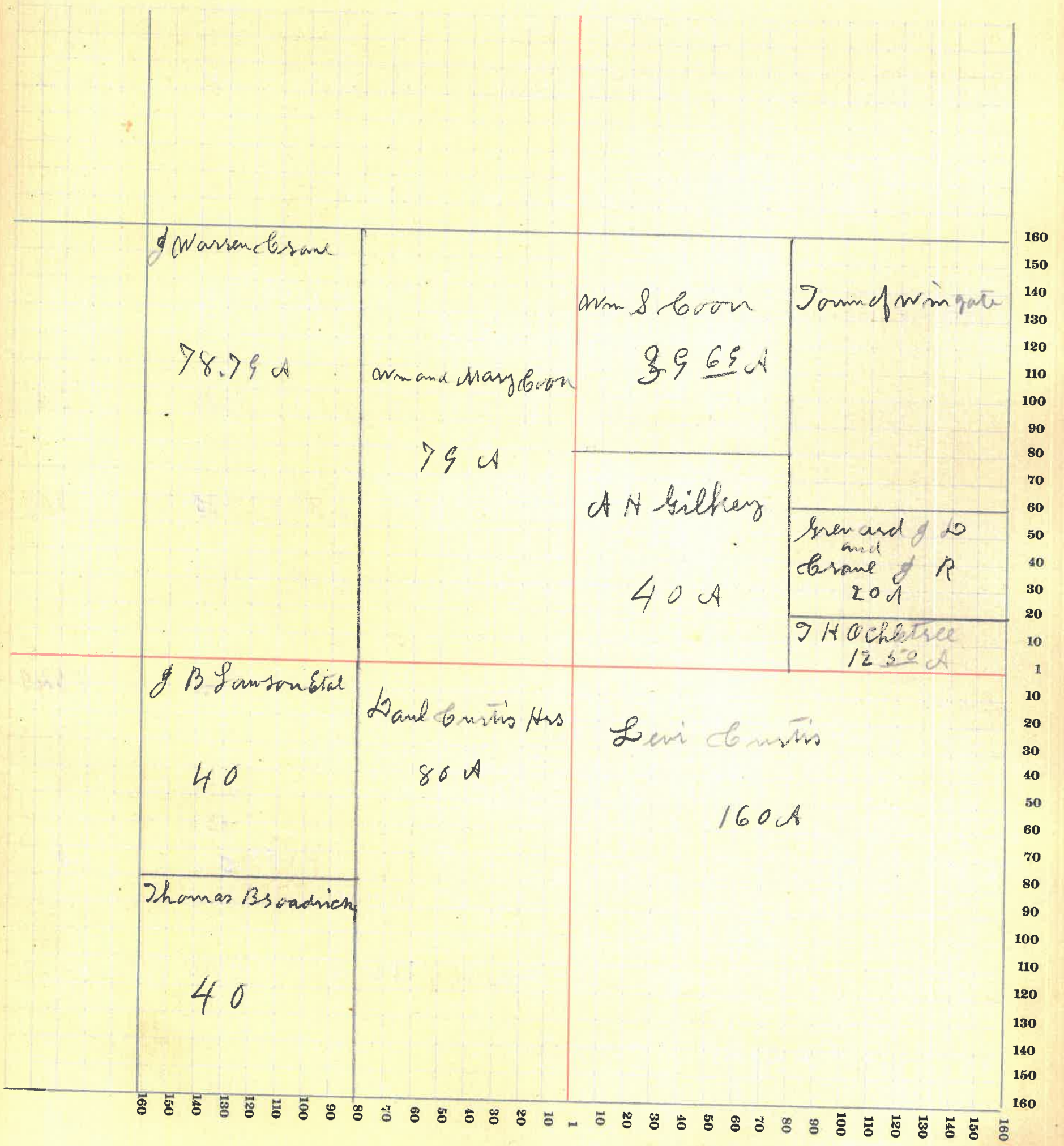
Viquesney Printing Co., Terre Haute, Ind.

NAMES OF OWNERS	Number on Plat	DESCRIPTION	Section	Township	Range	Acres	Hundredths	Value of Lands	Value of Improvements	Value of Lands and Improvements
John B. Lawson et al		N. W. 4. - S. W. 4.	22	20	6	40	1400			1400
A. H. Dilkey		S. W. 4. - N. E. 4.	22	20	6	40	1680			1680
Bernard and Grace		P. S. E. 4. - N. E. 4.	22	20	6	20	920	100		1020
J. Warren Crane		W. 2. - N. W. 4.	22	20	6	78	79	3510	700	4210
W. S. - Mary Coon		E. 2. - N. W. 4.	22	20	6	79		3430	500	3930
W. S. Coon		N. W. 4. - N. E. 4.	22	20	6	39	69	1720	100	1820
Daniel Curtis		E. 2. - S. W. 4.	22	20	6	80		2880		2880
Lewis ^{S.} Curtis		S. E. 4.	22	20	6	160		7040	500	7540
Theo Behltree		P. S. E. 4. - N. E. 4.	22	20	6	12		530	50	600
Thomas Broadric		S. W. 4. - S. W. 4.	22	20	6	40		1480	150	1630

SECTION NO. 22

Congressional Township, No. R.

SCALE:—Forty rods to an inch, or ten rods to a space, Congress Land, which is one mile square for a section.
Number of acres in this section, according to the United States Survey 6-89.48



MONTGOMERY COUNTY, INDIANA, 191

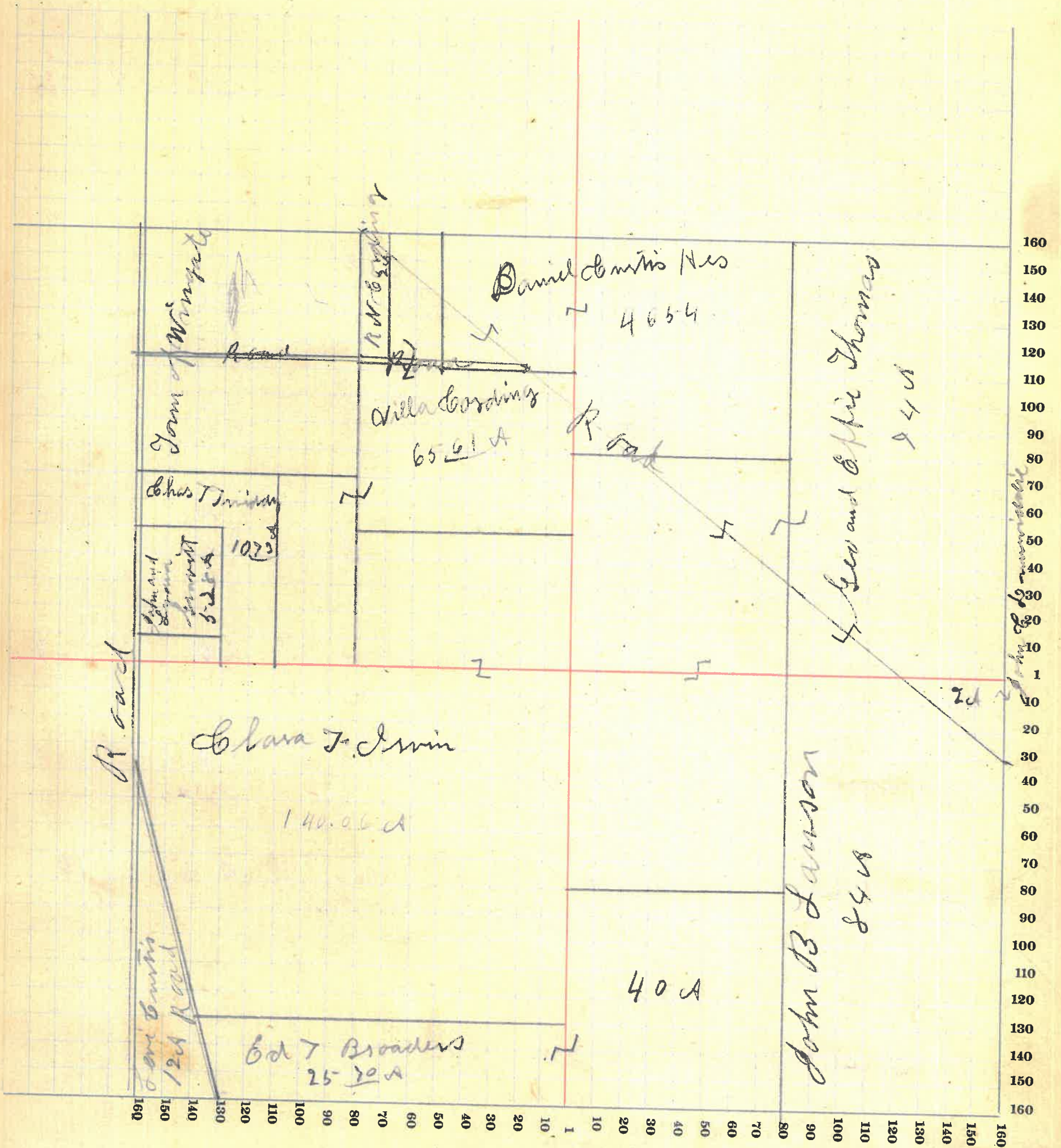
Assessor's Plat-Book for

Township, No.

Viquesney Printing Co., Terre Haute, Ind.

NAMES OF OWNERS	Number on Plat	DESCRIPTION	Section	Township	Range	Acres	Hundredths	Value of Lands	Value of Improvements	Value of Lands and Improvements
Blara G. Irwin		P.S.W. 4	23	20	6					
		P.S.E. 4 - N.W. 4	"	"	"	153	06	6000	600	6600
Levi Curtis Mrs		P.W. 2 - S.W. 4	23	20	6	12		315		515
Daniel Curtis Mrs		N.W. 4 - N.E. 4	23	20	6					
		P.N.E. 4 - N.W. 4	"	"	"	46	57	2100	450	2635
Villa Cording		P.N.W. 4	23	20	6	65	61	3155		3155
H. C. Cording		P.W. 2 - N.W. 4	23	20	6	2		100		100
John G. Lunnwiddie		P.N.E. - S.E. 4	23	20	6	2		70		70
Chas. J. Swiddy		P.S.W. 4 - N.W. 4	23	20	6	10	73	535		535
W. J. Hixon		P.S.W. 4 - N.W. 4	23	20	6	3		150	75	225
G. E. Thomas		P.N.E. 4	23	20	6	74				
		S.W. 4 - N.E. 4	"	"	"	40				
		N.W. 4 - S.E. 4	"	"	"	40		6930	500	7430
Ed. J. Broaders		P.S. 2 - S.W. 4	23	20	6	25	07	1000		1000
		S.W. 4 - S.E. 4	"	"	"	10		1600		1600
J. B. Lawson		P.E. 2 - S.E. 4	23	20	6	78		3350	700	4050
John Lydia Grant		P.S.W. 4 - N.W. 4	23	20	6	5	78	290	400	690

SCALE:—Forty rods to an inch, or ten rods to a space, Congress Land, which is one mile square for a section.
Number of acres in this section, according to the United States Survey 602.79



MONTGOMERY COUNTY, INDIANA, 191

Assessor's Plat-Book for

Township, No.


Viquesney Printing Co., Terre Haute, Ind.

NAMES OF OWNERS	Number on Plat	DESCRIPTION	Section	Township	Range	Acres	Hundredths	Value of Lands	Value of Improvements	Value of Lands and Improvements
Austin L. Landon		Q. 2. - S. E. 4.	24	20	6	80		2960	400	3360
		Q. 2. - S. W. 4.	24	20	6	80		2880		2880
J. W. Wilson		W. 2. - S. W. 4.	24	20	6	80		2960	200	3160
J. A. Hetchion		P. N. E. 4.	24	20	6					
		N. E. 4. - N. W. 4.	24	20	6	160		5760	50	6810
D. L. Murphy		W. 2. - E. 2. - S. E. 4.	24	20	6	40		1440	400	1840
		S. W. 4. - N. E. 4.	"	"	"	40		1360		1360
W. A. Murphy		E. 2. - E. 2. - S. E. 4.	24	20	6	40		1440	400	1840
Daniel Curtis		W. W. 4. - W. W. 4.	24	20	6	40		1400		1400
John C. Sunwiddie		S. 2. - W. W. 4.	24	20	6	80		2800	100	2900

SECTION NO. 24

Congressional Township, No. R.

SCALE:—Forty rods to an inch, or ten rods to a space, Congress Land, which is one mile square for a section.
Number of acres in this section, according to the United States Survey 640



MONTGOMERY COUNTY, INDIANA, 191

Assessor's Plat-Book for _____ Township, No. _____

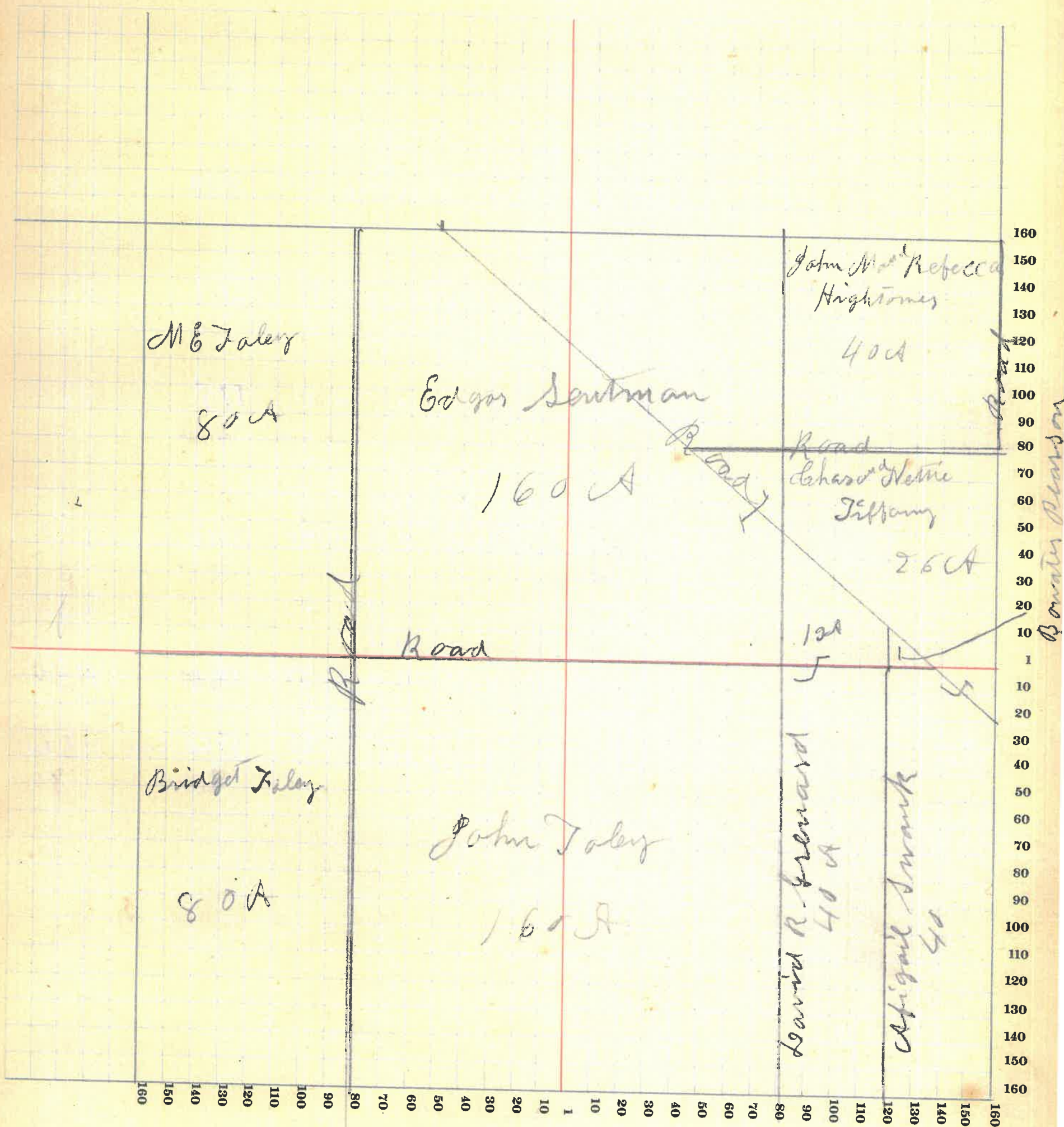
Viquesney Printing Co., Terre Haute, Ind.

NAMES OF OWNERS	Number on Plat	DESCRIPTION	Section	Township	Range	Acres	Hundredths	Value of Lands	Value of Improvements	Value of Lands and Improvements
J. M. - R. Hightower		N. E. 4 - N. E. 4	25	20	6	40	1400	250	1650	
Chas - Nettie Siffany		P. S. E. 4 - N. E. 4	25	20	6	26	910		910	
E. A. Sautman		W. 2 - N. E. 4 E. 2 - N. W. 4	25	20	6	160	5920	800	6720	
Bowater Pearson		P. S. E. 4 - N. E. 4	25	20	6	1	35	75	110	
Abiged Sawant		E. 2 - E. 2 - S. E. 4	25	20	6	40	1400		1400	
D. R. Grenard		P. T. W. 2 - N. W. 4 P. T. - E. 2 - N. E. 4	25	20	6	40 13	1855	200	2055	
John Foley		E. 2 - S. W. 4 W. 2 - S. E. 4	25	20	6	160	5800	500	6100	
Bridget Foley		W. 2 - S. W. 4	25	20	6	80	2800	500	3300	
M. E. Foley		W. 2 - N. W. 4	25	20	6	80	2960	300	3260	

SECTION NO. 25

Congressional Township, No. R.

SCALE:—Forty rods to an inch, or ten rods to a space, Congress Land, which is one mile square for a section.
Number of acres in this section, according to the United States Survey 640



MONTGOMERY COUNTY, INDIANA, 191

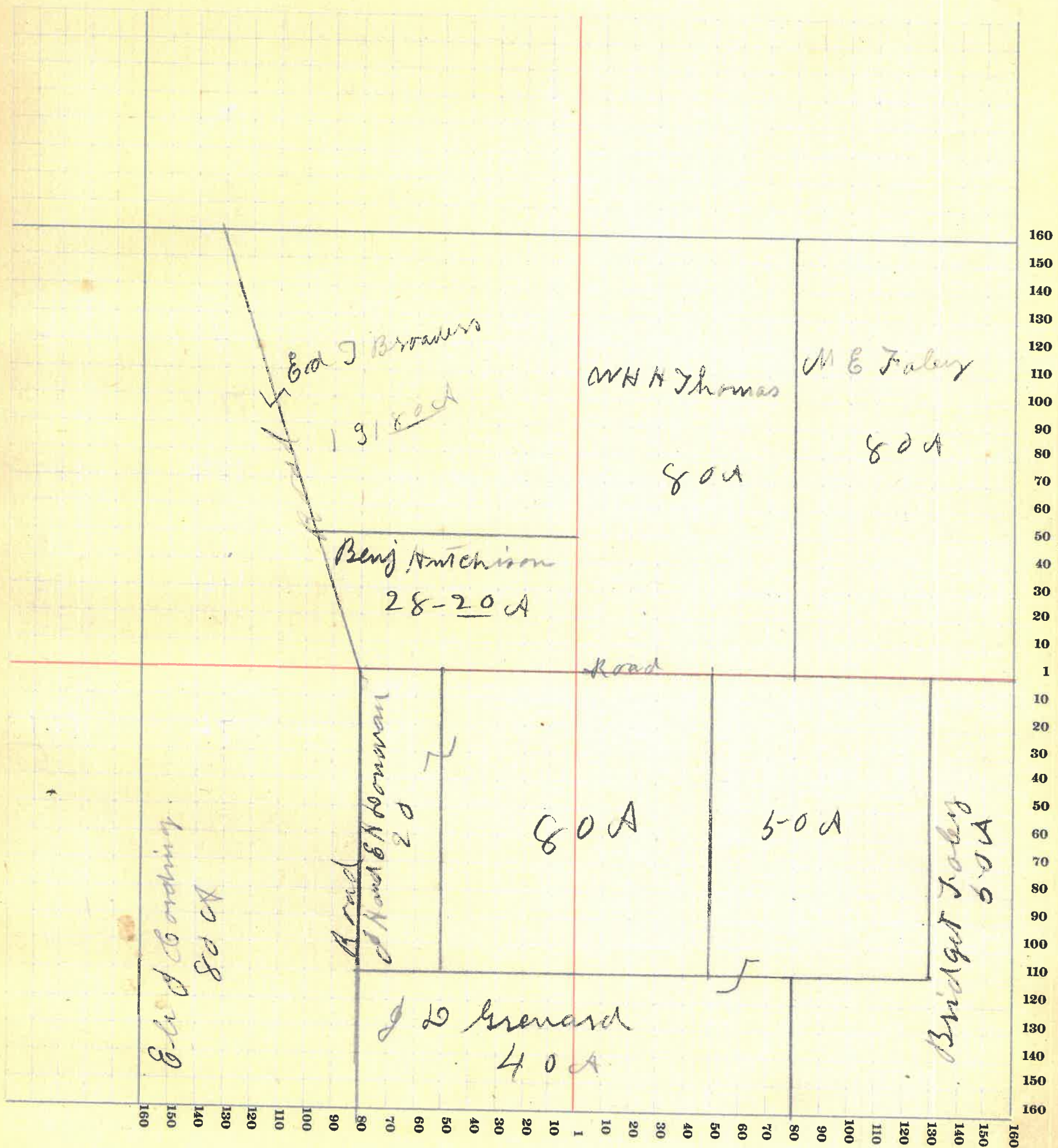
Assessor's Plat-Book for

Township, No.

Viquesney Printing Co., Terre Haute, Ind.

NAMES OF OWNERS	Number on Plat	DESCRIPTION	Section	Township	Range	Acres	Hundredths	Value of Lands	Value of Improvements	Value of Lands and Improvements
Ed J Broaders		P. N. W. 4	26	20	6	131.80	4980	600	5580	
Benjamin Huchison		P. S. E. 4 - N. W. 4	26	20	6	28.20	1070	75	1145	
W. H. H. Thomas		W. 2 - N. E. 4	26	20	6	80	2880	300	3180	
M. G. Foley		E. 2 - N. E. 4	26	20	6	80	2800		2800	
Bridget Foley		P. E. 2 - S. E. 4	26	20	6	50	1750		1750	
J. H. & E. Donovan		P. E. 2 - S. W. 4	26	20	6					
		P. W. 2 - S. W. 4	"	"	"	100	3600	300	3900	
J. W. Grenard		P. S. E. 4 - S. W. 4	26	20	6	5.7	2050	300	2350	
		P. S. E. 4	"	"	"					
		N. S. 2	"	"	"	33	1155		1155	
Eli J Gording		W. 2 - S. W. 4	26	20	6	80	2960	400	3360	

SCALE:—Forty rods to an inch, or ten rods to a space, Congress Land, which is one mile square for a section. Number of acres in this section, according to the United States Survey. 640



100

MONTGOMERY COUNTY, INDIANA, 191

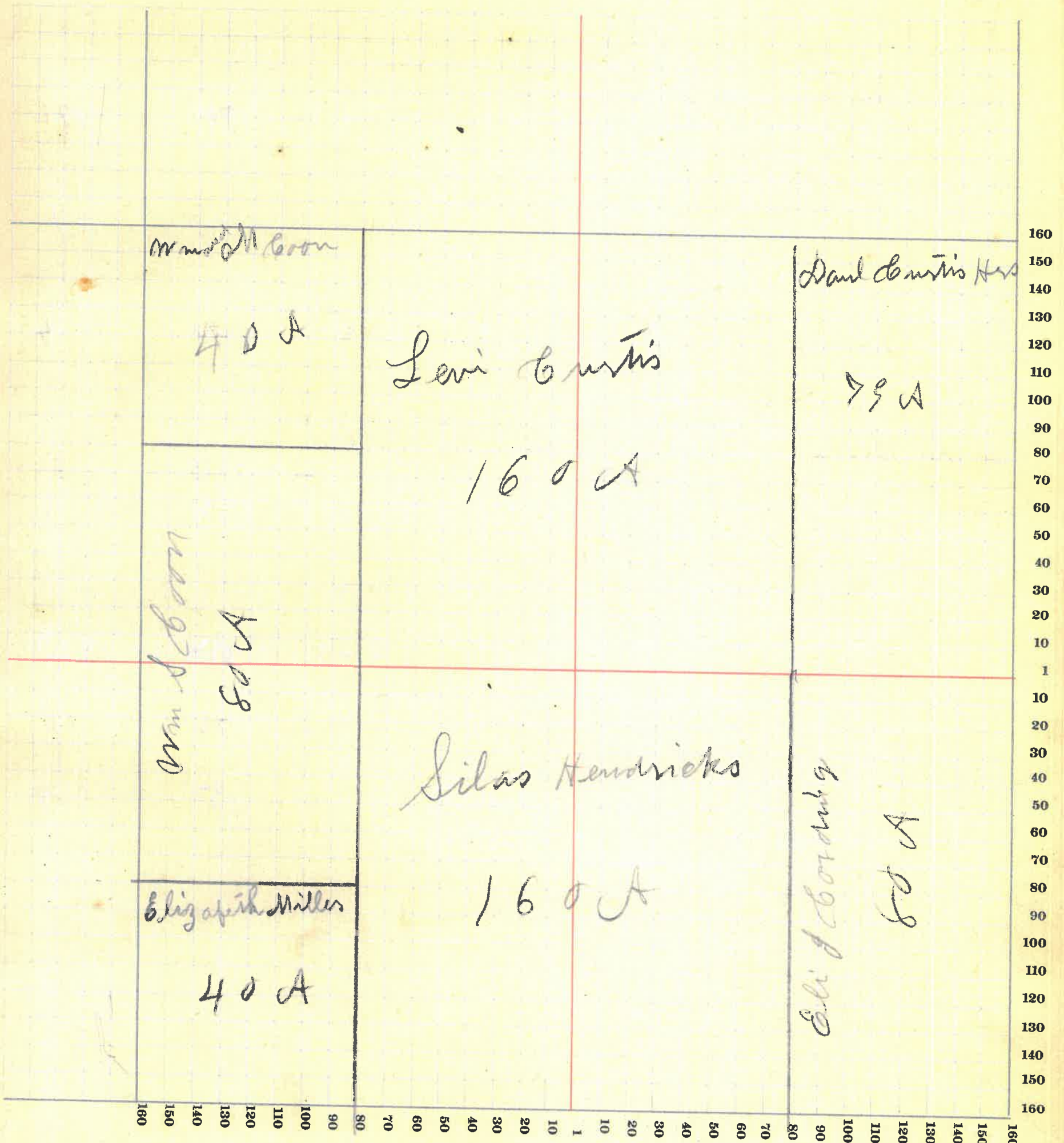
Assessor's Plat-Book for

Township, No.

Viquesney Printing Co., Terre Haute, Ind.

NAMES OF OWNERS	Number on Plat	DESCRIPTION	Section	Township	Range	Acres	Hundredths	Value of Lands	Value of Improvements	Value of Lands and Improvements
Daniel Curtis		E. 2 - N. E. 4.	27	20	6	80		2800		2800
Levi Curtis		E. 2. - N. W. 4 W. 2. - N. E. 4.	27	20	6	160		5760		5760
Eli. J. Harding		E. 2. - S. E. 4.	27	20	6	79.25		2960		2960
W. S. Mary Boon		N. W. 4. - N. W. 4.	27	20	6	40		1440	500	1940
W. S. Boon		S. W. 4. - N. W. 4 N. W. 4 - S. W. 4	27	20	6	80		2880	500	3380
Elizabeth Miller		S. W. 4 S W 4	27	20	6	40		1440		1440
{ C. C. Westfall Adm Silas Hendrickson }		E. 2 - S. W. 4 W. 2 - S. E. 4.	27	20	6	160		5760	650	6410

SCALE:—Forty rods to an inch, or ten rods to a space, Congress Land, which is one mile square for a section.
Number of acres in this section, according to the United States Survey 639.25



MONTGOMERY COUNTY, INDIANA, 191

Assessor's Plat-Book for _____ Township, No. _____

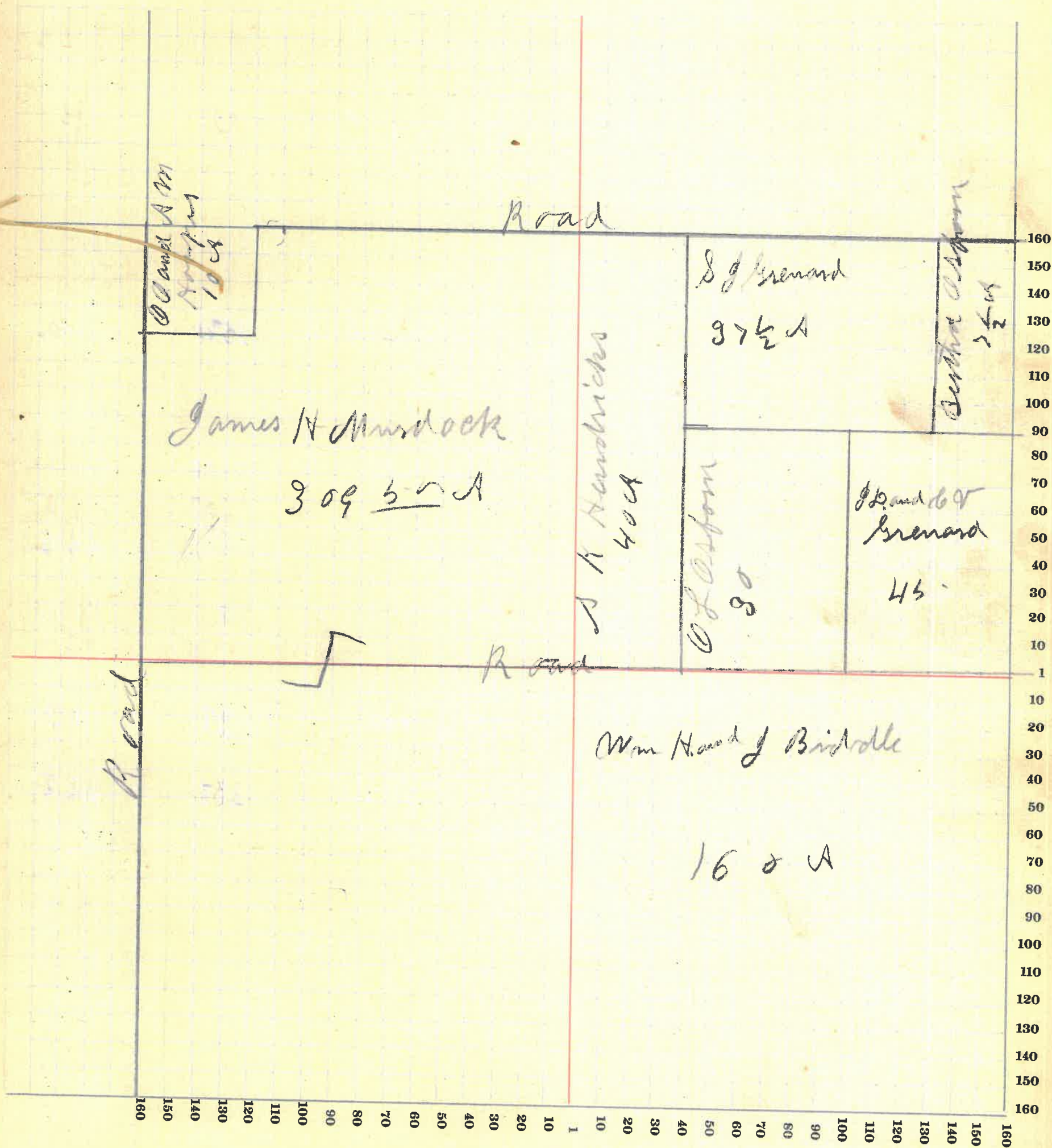
Viguessy Printing Co., Terre Haute, Ind.

NAMES OF OWNERS	Number on Plat	DESCRIPTION	Section	Township	Range	Acres	Hundredths	Value of Lands	Value of Improvements	Value of Lands and Improvements
Bertha F. Osborn		P. N. E. 4	34	20	6	7 50	2 65			2 65
J. L. & V. Groward		P. N. E. 4	34	20	6	45	15 75			15 75
Q. L. Osborn		P. N. E. 4	34	20	6	30	10 50			10 50
S. J. Groward		P. N. E. 4	34	20	6	37 50	13 15			13 15
{ G. C. Westfall Adm Silas Hendricks }		P. N. 2 - N. E. 4	34	20	6	40	14 00			14 00
W. H. and J. Biddle		S. E. 4	34	20	6	160	5 600	5 00		6 1 00
J. H. Murdock		S. W. 4 P. N. W. 4	34	20	6	309 50	10 835	7 600		12 4 35
G. G. and A. M. Hopper		P. N. W. 4 - N. W. 4 P. N. W. 4 - N. W. 4	34	20	6	2 8		3 50	1 00	4 50

SECTION NO. 34

Congressional Township, No. R.

SCALE:—Forty rods to an inch, or ten rods to a space, Congress Land, which is one mile square for a section.
Number of acres in this section, according to the United States Survey 639.50



104

MONTGOMERY COUNTY, INDIANA, 191

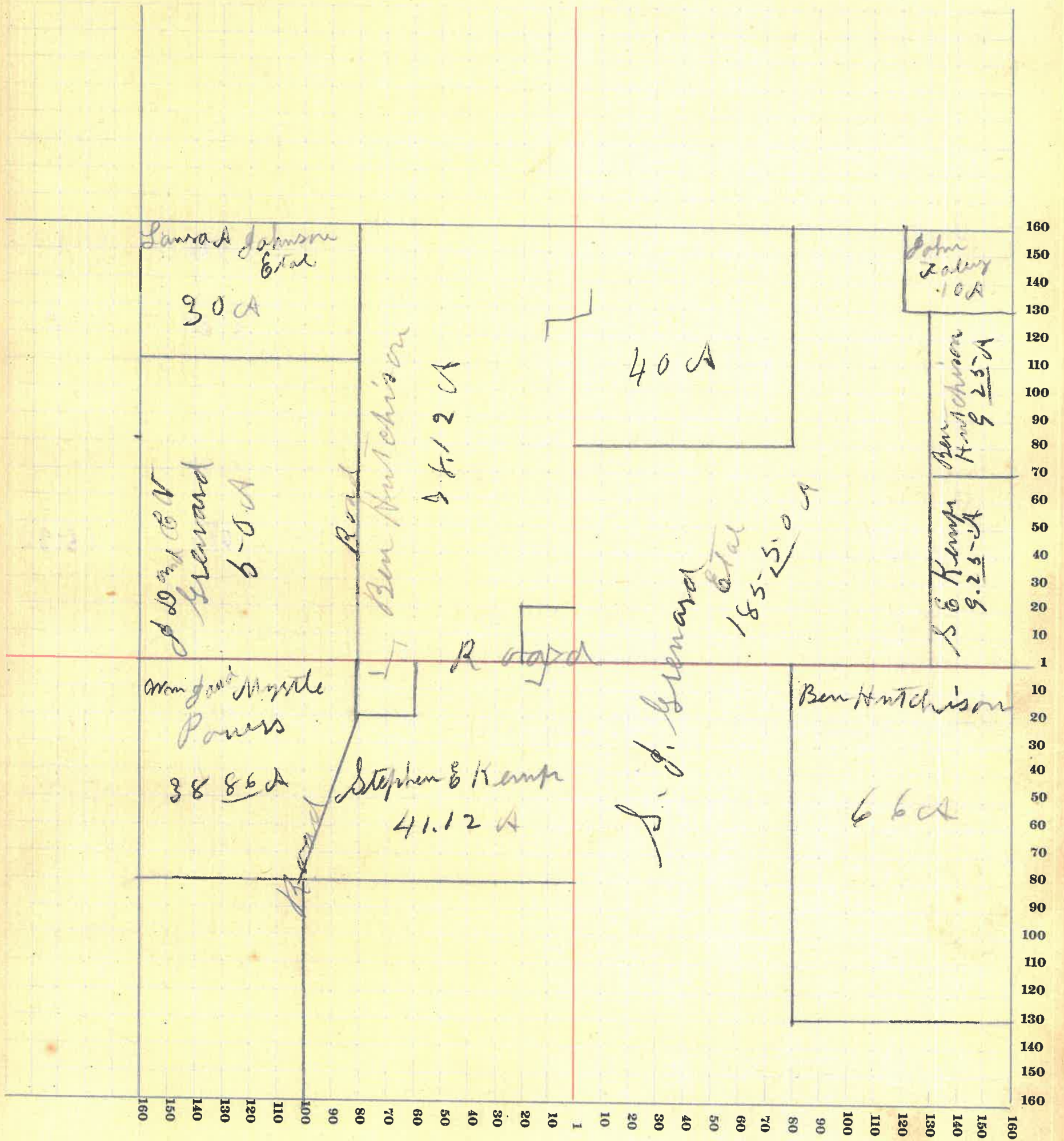
Assessor's Plat-Book for

Township, No.

Viquesney Printing Co., Terre Haute, Ind.

NAMES OF OWNERS	Number on Plat	DESCRIPTION	Section	Township	Range	Acres	Hundredths	Value of Lands	Value of Improvements	Value of Lands and Improvements
Benjamin Hutchison		P. E. 2 - N. W. 4.	35	20	6	78	12			
		P. E. 2 - S. E. 4	"	"	"	66				
		N. W. 4 - N. E. 4	"	"	"	40				
		P. E. 2 - N. E. 4	"	"	"	9	25			
		P. E. 2 - S. W. 4	"	"	"	2				
						145		37.6835	350	7685
S. J. Grenard	13 ^{1/2} Hrs Est. Sec	P. N. E. 4.	35	20	6					
		P. S. E. 4	"	"	"	185	50	6495	1300	7795
John Foley		P. N. E. 4 - N. E. 4	35	20	6	10		350		350
S. E. Kempf		N. E. 4 - S. W. 4.	35	20	6	39	12			
		P. E. 2 - N. E. 4	"	"	"	9	25			
		P. S. E. 4 - N. W. 4	"	"	"	2		1800		1800
Isaura A. Johnson		P. N. W. 4 - N. W. 4	35	20	6	30		1080	500	1580
J. L. and E. V. Grenard		P. N. 2 - N. W. 4	35	20	6	50		1800		1900
Tom and Myrtle Powers		P. N. W. 4 - S. W. 4.	35	20	6	38	66	1380	250	1630
James and J. Blackford		S. 2 - S. W. 4	35	20	6	50		2880		2880

SCALE:—Forty rods to an inch, or ten rods to a space, Congress Land, which is one mile square for a section.
Number of acres in this section, according to the United States Survey 640.10



MONTGOMERY COUNTY, INDIANA, 191

Assessor's Plat-Book for _____ Township, No. _____

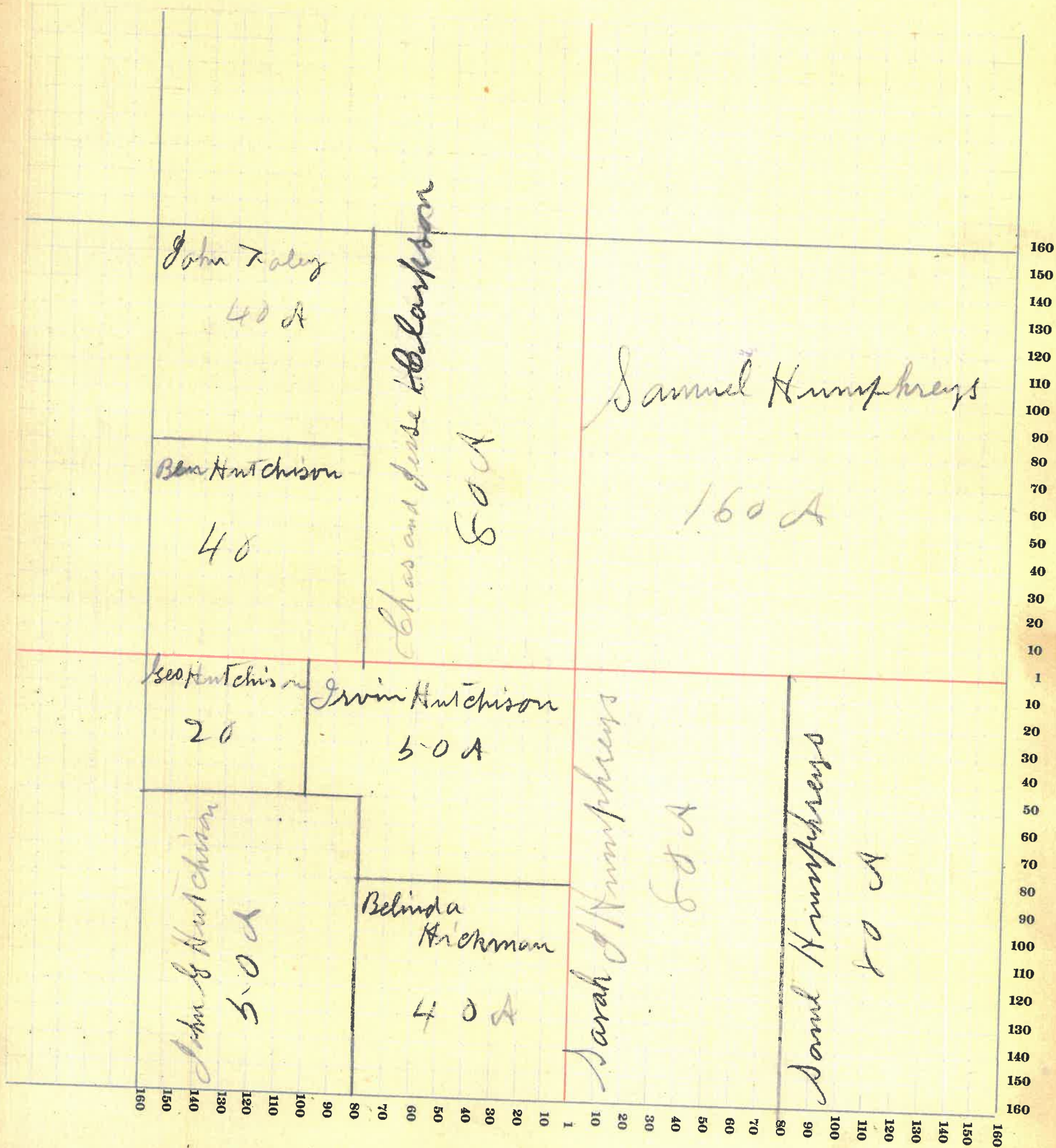
Viquesney Printing Co., Terre Haute, Ind.

NAMES OF OWNERS	Number on Plat	DESCRIPTION	Section	Township	Range	Acres	Hundredths	Value of Lands	Value of Improvements	Value of Lands and Improvements
Belinda Hickman		S. E. 4 - S. W. 4	36	20	6	40		1360	300	1660
Samuel Humphrey		N. E. 4	36	20	6					
		E 2 - S E 4	"	"	"	240		8260	5-50	8810
S. J. Humphrey		W. 2 - S. E. 4	36	20	6	80		2500	5-0	25-5-0
Thomas and J. Clarkson		E 2 - N. W. 4	36	20	6	80		2800	800	3600
Benjamin Hutchison		S. W. 4 - N. W. 4	36	20	6	40		1400		1400
George Hutchison		P. N. W. 4 - S. W. 4	36	20	6	20		600		600
John S. Hutchison		P. S. W. 4	36	20	6	50		1650		1650
John Foley		N. W. 4 - N. E. 4	36	20	6	40		1400		1400
Irvin Hutchison		N. S. W. 4	36	20	6	50		1700	450	2150

SECTION NO. 36

Congressional Township, No. R.

SCALE:—Forty rods to an inch, or ten rods to a space, Congress Land, which is one mile square for a section.
Number of acres in this section, according to the United States Survey 640



Farm of E. T. McCrea.

July 25, 1914.



WOLFE
Virginia Company
PRINTERS BINDERS
25-2527 SOUTH SIXTH ST. Terry Haute, Ind.

No. 2863

When a new book is desired, all that is necessary is to give the above number.

