

Assessor's Plat Book

Coal creek. Township.

MONTGOMERY COUNTY

1915

Assessor's Plat Book
Coal Creek Township
Montgomery County,
Indiana

1915

Last Name	First Name	Page	Notes
Abbitt	Emmo	63, 64	
Albright	A J	5, 6	
Albright	A J	7, 8	
Alexander	Bayless	13, 14, 33, 34	
Alexander	Grant	17	
Alhands	Robert	91, 92	
Allen	Alvia	55, 56	
Allen	E V and J H	17	
Allen	Frank	69, 70	
Allen	J and A	55, 56	
Allen	J H and E N	39, 40	
Allen	Jamious H	17	
Allen	Thomas	67, 68	
Allen	Thomas A	17	
Allhands	Robert	89, 90	
Alxander	Balis	39, 40	
Andfews	F S	33, 34, 35, 36	
Andrews	Ferman S	13, 14	
Armfield	Robert	35, 36	
Armfield	Robert S	17	
Baley	James A	7, 8, 9, 10	
Bannon	Lois	85, 86	
Banon	Lewis	11, 12	
Bastion	Mary J and Leander Tribby	43, 44	
Bayless	Sam L and Agness	17	
Beach	C L	81, 82	
Beach	Nettie and S	81, 82	
Beach	P and M	81, 82	
Beach	Rachal	81, 82	
Bible	Fred E	13, 14	
Bible	J P	9, 10, 11, 12	heirs
Bible	John P	13, 14, 15, 16	heirs
Bible	Mary	9, 10, 11, 12, 13, 14	
Bible	Sarah S	11, 12	
Biddle	Wm H and J	103, 104	
Blackford	James and J	105, 106	
Bonnell	Boswell	57, 58	
Bonnell	James	41, 42	
Bonnell	James A	57, 58	
Bonnell	Oswal and Boswel	39, 40	
Bonnell	Oswell	57, 58	
Bonnell	Thomas Eldin	39, 40, 57, 58	
Bonnell	Thomas W	41, 42	
Bonnell	William	41, 42	
Bratton	Hannah	57, 58	
Broders	Ed	93, 94, 99, 100	
Brown	Ben	57, 58	
Browningburg	Earnest	69, 70	
Bunnell	James A	39, 40	
Buxton	M F	81, 82	
Buxton	Millard	87, 88	
Cadwalader	C C	89, 90	
Campbell	Frank E	17	
cemetery		18	
Chadwick	J	71, 72	
Chelan	Charles	59, 60	
church		62	
Clarkston	Charles	107, 108	
Clarkstone	Lewa	35, 36	
Clarkstone	S E	11, 12	
Clough	Lucinda	63, 64	
Coan	Alvin G	83, 84	
Coan	Anna M	83, 84, 85, 86	
Cocran	Wm Henry	17	
Colman	James	69, 70, 71, 72	
Conroe	Dollie	65, 66	
Conway	J M	29, 30, 31, 32	
Conway	Sarah S	17	
Cook	T M	27, 28	
Cook	Thomas M	29, 30	
Coon	Nella	79, 80	heirs
Coon	Nellie	91, 92	heir
Coon	Royal	65, 66	
Coon	William	91, 92, 93, 94, 101, 102	
Coon	William and Mary	91, 92	
Coon	William S	59, 60	
Cord	Mary R	89, 90	
Cordian	R N	79, 80	
Cordian	Willie	93, 94	
Cording	Eli	99, 100, 101, 102	
Cortisse	Dan	91, 92	

Cotrell	Frank "etal"	89, 90	
Cotrell	Pearl G	89, 90	
Cowan	Geo and W E	67, 68	
Cowan	George A	67, 68	
Cowan	James Norton	67, 68	
Cowan	Maranda J	67, 68	
Cowan	Robert E and Meritia J	67, 68	
Cowan	Sarah D	65, 66	
Cowan	W E	65, 66	
Cown	Maranda J	63, 64	
Crane	J Warren	91, 92	
Crane	John R	91, 92	
Croford	H E	49, 50	
Curtis	Dan	93, 94	
Curtis	Danal	85, 86, 87, 88, 95, 96, 101, 102	
Curtis	Levi	91, 92, 93, 94, 101, 102	
Davidson	Robert	17	
Davidson	Robert J	23, 24	
Davidson	W T	21, 22	
Dazy	Albert W	35, 36	
Deater	Allen	9, 10	
Deater	Philip R	79, 80	
Detbender	Theo	23, 24	
Detchion	John	41, 42	
Detchon	I A	69, 70, 85, 86, 95, 96	
Detchon	John	31, 32	
Detchon	S S	7, 8	heirs
Detchon	S S	19, 20, 41, 42, 47, 48	
DeVoss	Norton	89, 90	
Dewey	Lizzie K	3, 4	
Dewey	M and S	19, 20	
Dewey	Philip	3, 4	
Dewitt	T J and J	9, 10	
Dewitt	Thomas	11, 12	
Dinwidy	John	95, 96	
Doan	Minnie	35, 36	
Dobleday	Dora	23, 24	
Donivan	J H and E H	99, 100	
Donwidy	John	93, 94	
Doss	Maggie	89, 90	
Ebright	Elisibith	31, 32	
Ebrite	Fanny C	45, 46	
Elmore	Jasper	17	
Evans	Arther H	77, 78	
Foley	Bridget	97, 98, 99, 100	
Foley	John	97, 98, 105, 106, 107, 108	
Foley	M E	97, 98, 99, 100	
Foolar	Claud	61, 62	
Foots	James	55, 56, 57, 58	
Foots	Joseph	59, 60, 61, 62	
Foxworthy	Danial G	15, 16	
Frame	William	33, 34	
Freeman	Anna G	65, 66	
Full	Jacob	41, 42	
Fulwider	Ben	39, 40	
Fulwider	Ben C	37, 38	
Fulwider	Jacob	37, 38, 81, 82, 83, 84, 85, 86, 87, 88	
Fulwider	Jacob H	39, 40	
Gilkey	A H	91, 92	
Gilkey	Mary A	89, 90	
Goban	Mary C	21, 22	
Gobel	Chris F	81, 82	
Goben	Mary C	23, 24	
Goff	Amos S	57, 58, 63, 64	
Goff	Charles	59, 60, 61, 62	
Goff	Lucy	63, 64	
Gohl	Chris	87, 88	
Gomes	E S and I S	27, 28	
Gomes	William T	17, 18	
Grantham	T J and S W	5, 6	
Grantham	Thomas	19, 20	
Graves	Mart	93, 94	
Graves	Sarah B	61, 62	
Greenburg	Earnest	31, 32	
Grenard	D R	59, 60, 97, 98	
Grenard	J D	91, 92, 99, 100, 103, 104, 105, 106	
Grenard	S J	103, 104, 105, 106	
Gross	D M	79, 80	
Grubb	Wesla	63, 64	
Grubbs	J W	65, 66	
Haas	Albert	89, 90	
Hall	S C	71, 72	
Hamilton	Nathanal	35, 36, 73, 74, 81, 82, 83, 84	
Harnell	Garner	85, 86	
Harper	John	35, 36, 37, 38	
Hashbarger	Charles	43, 44, 67, 68	
Hashbarger	Isack and E	65, 66	
Hass	Albert	79, 80	
Hatton	William	79, 80	
Hatton	Wm M	77, 78	

Hauk	Abslam	65, 66, 67, 68	
Hawk	Dan	61, 62	
Hawk	Emit I	63, 64	
Hawood and Detchon		17, 18	
Haxton	William	93, 94	
Hays	Lavina	63, 64	
Henderson	J C	27, 28, 29, 30, 43, 44, 45, 46	
Henderson	James and Sarah	71, 72	
Hendricks	Silas K	101, 102, 103, 104	
Herwig	Geo W	13, 14, 35, 36	
Hickmon	Belinda	107, 108	
Hightower	Beckie	59, 60	
Hightower	John and Rebeca	97, 98	
Hollowell	S A	1, 2	
Hopper	O O and A M	103, 104	
Hornbeck	James S	17	
Humphries	Samual	61, 62, 107, 108	
Humphries	Sarah J	107, 108	
Hutchison	Ben	99, 100, 107, 108	
Hutchison	Benjamin	37, 38, 61, 62, 105, 106	
Hutchison	Jasper	63, 64	
Hutchison	John G	107, 108	
Inskeep	William	7, 8, 17, 18	
Irwin	Clara F	93, 94	
Irwin	Garver "etal"	33, 34	
Irwin	John	87, 88	
Jackson	Hugh H	55, 56	
Johnson	John	103, 104	
Johnson	Sarah A	105, 106	
Jolly	Elizza B	85, 86	
Jomes	Ed S and	29, 30	
Kemp	S E	105, 106	
Kennedy	V Y	37, 38	
Kenyon	Carry	57, 58, 63, 64	
Kenyon	M V	57, 58	
Kerr	Charles	77, 78	
Kirkpatric	Chas	19, 20	
Kirkpatric	E J	7, 8, 15, 16, 17, 18	
Kirkpatric	Edith	19, 20	
Kirkpatric	Frank M	77, 78	
Kirkpatric	Jesse S and Chas	5, 6, 7, 8	
Kirkpatric	Noah	13, 14, 35, 36	
Kirkpatric	Noah and David E	17	
Kirkpatric		57, 58	
Larew	Garrett	61, 62	
Larue	Abram	107, 108	
Lawson	J B	35, 36	
Lawson	John B	13, 14	
Lewis	Alan M	73, 74	
Lewis	Allen	83, 84	
Lidster	Sarah F	37, 38	
Livingston	Josaph and Stela E	35, 36	
Livngston	Polly	37, 38	
Long	Geo F	5, 6	
Long	Rachal	55, 56	
Long	Robert	53, 54, 55, 56	
Luse	Albert and M S	53, 54	
Luse	Emma D	53, 54	
Lynch	John J	65, 66	
Lyon	Emma	49, 50	
Lyon	William	49, 50	
Malsbary	Jasper	73, 74	
Marsteller	G E	27, 28	
Mason	W A	45, 46	
McClain	Perry and Chas	17	
McClamrock	A S	69, 70, 71, 72	
McCcollough	Frank W	79, 80, 81, 82	
McCorkle	John W and Cary	73, 74	
McCorkle	John W and Mary	75, 76	
McCrea	Ed H	19, 20	
McCrea	John	19, 20, 29, 30	
McCrea	William	19, 20, 21, 22, 23, 29, 30	
Mears	Eph	17	
Mehary	A P	73, 74	heir
Mehary	I N	75, 76, 81, 82	
Mehary	Ira G	75, 76, 81, 82	guardian
Merrett	John N	39, 40	
Merritt	John M	37, 38	
Miligan	Cary K	89, 90	
Miller	James G	65, 66	
Miller	Thomas B	5, 6	heirs
Mitchell	Flora D	59, 60	
Mitchell	Flora D and E	59, 60	
Mitchell	J S	37, 38, 59, 60	
Mitchell	Nannie	37, 38	
Mitchell	Ramond A	37, 38	
Molsbery	Jasper	83, 84	
Montgomery	W F	21, 22, 23, 24	
Montgomery	W H	1, 2, 21, 22	
Mordock	Glen	103, 104	

Morphy	D S	95, 96	
Morphy	Wm A	95, 96	
Morris	John N	7, 8, 17, 18	
Morris	Nelson	33, 34	
Morrison	Anda	65, 66	
Moser	O G	57, 58, 59, 60, 87, 88	
Mosteller	Geo E	29, 30	
Murdock	Glen and Burl	101, 102	
Murdock	James B	103, 104	
Murdock	McKinley	103, 104	
Murdock	Miriam	103, 104	
Murphy	John	19, 20	
Murphy	Martin	55, 56	
Nesbitt	R C	9, 10	
New Richmond		20	
Norman	Frank P	9, 10, 25, 26, 47, 48	
Norman	Pearl	25, 26	
Ocheltree	Theo	91, 92	
Olin	Effie and S W	61, 62, 63, 64	
Olin	Lester W	55, 56	
Oppy	Ed	17, 18, 31, 32	
Oppy	Thomas F	17, 18, 31, 32	
Page	Jacob J	9, 10, 15, 16	
Parker	Simis	35, 36	
Patton	Arley and Hattie	51, 52	
Patton	Charles	51, 52	
Patton	Chas A	53, 54	
Patton	I W	69, 70, 71, 72	
Patton	John D and C	45, 46	
Pearce	Delpert W	45, 46	
Pearson	Alfred	59, 60	
Pearson	Border	59, 60, 97, 98	
Pearson	James	59, 60	
Pearson	Josie	37, 38	heir
Pierce	Delbert W	51, 52	
Pierce	Ella C	89, 90	
Pierce	G W	45, 46	
Pierce	Henry S	49, 50	
Pitenger	Frank	37, 38	
Powers	Wm J and Myrtel	105, 106	
Quiggle	Sarah C	53, 54	
Quigle	Ira C	33, 34	
Quillin	Carles N and Ora E	53, 54	
Quillin	Charles and O E	51, 52	
Quillin	G H and M J	69, 70	
Quillin	George H and M J	67, 68	
Quillin	Ora S	51, 52, 53, 54	
Raborn	Ben C	21, 22	
Rafferty	Ora and M J	61, 62	
Rayborn	B C and E F	27, 28	
Remley	Ettie M	63, 64	
Riley	Robert	59, 60, 61, 62	
Rogers	Maud and V	85, 86	
Ross	Stephen	35, 36	
Sass	Henry F	73, 74, 83, 84	
Sentman	Edgar	97, 98	
Shelton	Nora	63, 64	
Shepard	Wintin B and Clara	17	
Simmison	J F and D P	3, 4	
Sitka	Hermon	45, 46	
Smith	Hery and J S	37, 38	
Smith	Mary E	71, 72	
Smith	Nathan	71, 72	
Sutton	Ida	15, 16	
Swank	Abigal	57, 58, 97, 98	
Swank	Andrew	57, 58	
Swank	Ben and M E	61, 62	heirs
Swank	D P and M C	63, 64	
Swank	Jacob and Bell	69, 70	
Swank	Karvy D and Maud	37, 38	
Swank	P E	39, 40	
Tapp	Cintha J	69, 70, 71, 72	
Thoams	J D and C K	83, 84	
Thomas	Geo and Effie	93, 94	
Thomas	George	53, 54	
Thomas	J D and C K	85, 86	
Thomas	James	39, 40, 55, 56	
Thomas	James N	51, 52, 53, 54	
Thomas	R D	43, 44	
Thomas	Richard D	29, 30	
Thomas	William	17	
Tiffney	Charles	59, 60	
Tifney	Chas and Nettie	97, 98	
Timmons	J W	31, 32	
Todd	William	61, 62, 63, 64	
Tomlinson	M E	25, 26, 47, 48	
Town of New Richmond		18	
Tribby	James	19, 20	
Tribby	Leander	43, 44, 45, 46	
Tribby	M A	45, 46	

Tribby	Sam	19, 20	
Twiddy	Chas T	93, 94	
Utter	Oliver	47, 48	
Utterback	J T amelia	63, 64	heirs
Utterback	John G and Perl	29, 30	
Utterback	Steaphen and Eliza	63, 64	
Vaughn	James	19, 20	
Walker	Mary E	55, 56	
Walker	W C	55, 56, 65, 66	
Wallace	Samuel	5, 6	
Wanscott	Steaphen	37, 38	
Washburn	W W	27, 28, 41, 42, 43, 44, 45, 46	
Wasson	Monroe	69, 70	
Watts	John T	39, 40	
Wearing	Albert M and Orpha M	67, 68	
Wedding	H S and Jas	13, 14, 15, 16	
Westfall	Dayton	33, 34	
Westfall	M J	15, 16, 33, 34	
Whipple	David and Nettie	11, 12, 73, 74	
Wilkins	S A	25, 26	
Wilkins	Thomas "etal"	23, 24, 25, 26, 27, 28	
Wilson	A W and Mary E	49, 50, 51, 52	
Wilson	Albert W	49, 50	
Wilson	Francis	55, 56, 65, 66	
Wilson	J D	49, 50, 69 70	
Wilson	J D and M E	51, 52	
Wilson	John E	95, 96	
Wilson	John W	95, 96	
Wilson	Mary E	47, 48	
Wilson	William H	49, 50	
Wilson	William Hedge C	49, 50	
Wingate		92, 94	
Wingate Corp		90	
Wood	Della M	61, 62	
Ziglar	Peater	59, 60	
Zuck	C D and E	21, 22	
Zuck	Emma S	17	
Zuck	W G and E S	5, 6, 21, 22	

MONTGOMERY COUNTY, INDIANA, 1915

Assessor's Plat-Book for Coal creek

Township, No. _____


F. R. WOODBURN PRINTING CO., TERRE HAUTE, IND.

NAMES OF OWNERS	No. on Plat	DESCRIPTION	Section	Township	Range	Acres	Hundredths	Value of Lands	Value of Improvements	Value of Lands and Improvements
S. A. Hollowell	1	PT NW. 4	1	20	5	139 $\frac{4}{100}$		6950	600	7550
W. H. Montgomery	2	W ² - NE 4	1	20	5					
		S. W. 4	"	"	"					
		PT NW. 4	"	"	"					
		W ² SE 4	"	"	"	295 $\frac{89}{100}$		14750	1600	16350
W. F. Montgomery	3	E ² NE 4	1	20	5	147 $\frac{2}{100}$				
		E ² SE 4	"	"	"			7350	250	7600

SECTION NO. 1

Congressional Township, No. 20 R. 5

SCALE:—Forty rods to an inch, or ten rods to a space, Congress Land, which is one mile square for a section.
Number of acres in this section, according to the United States Survey 582 $\frac{7}{100}$



MONTGOMERY COUNTY, INDIANA, 1915

Assessor's Plat-Book for Coal Creek.

Township, No. _____

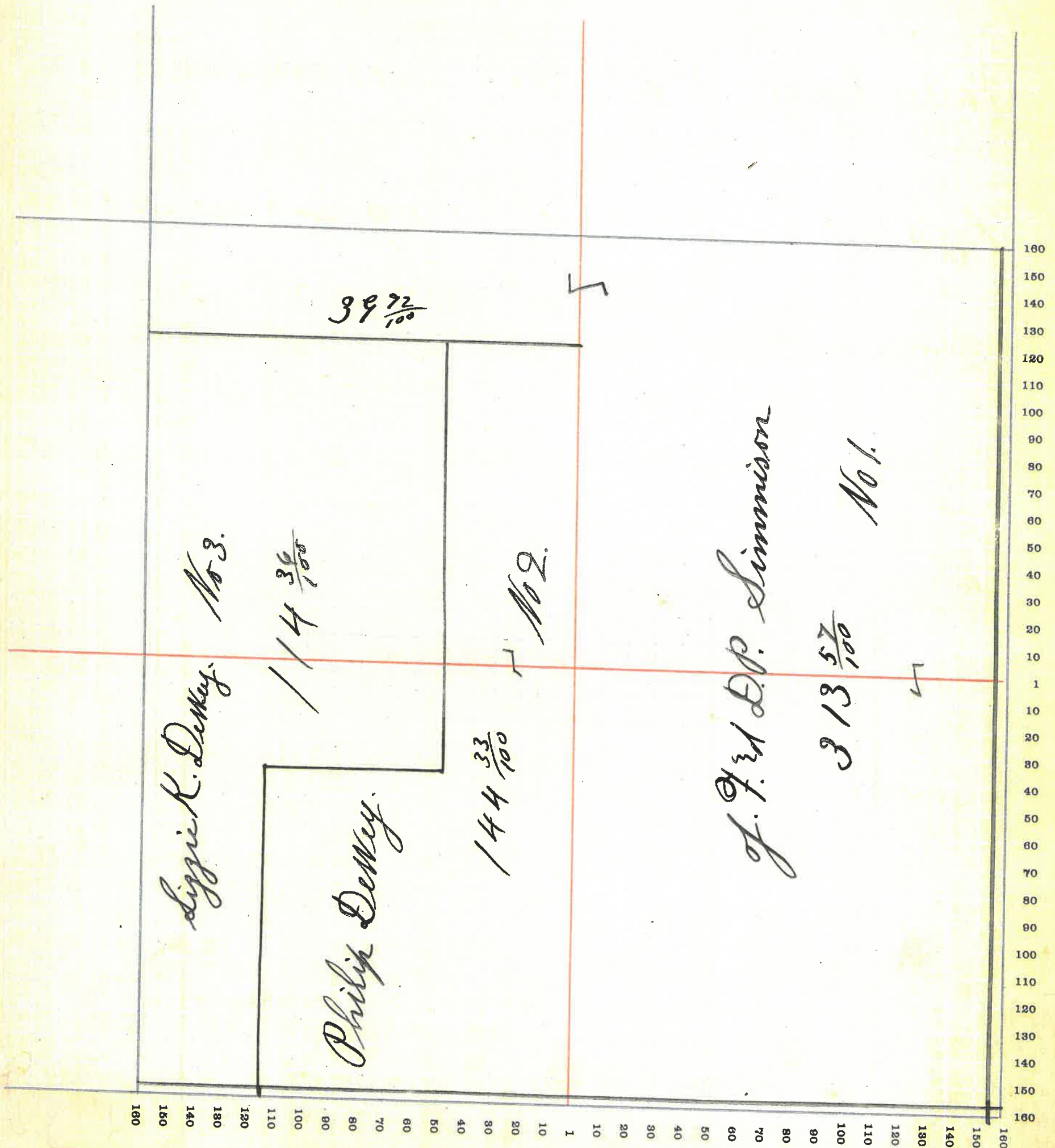
F. R. WOODBURN PRINTING CO., TERRE HAUTE, IND.

NAMES OF OWNERS	No. on Plat	DESCRIPTION	Section	Township	Range	Acres	Hundredths	Value of Lands	Value of Improvements	Value of Lands and Improvements
J. F. & D. P. Simms	1.	E ² PT. N.W. 4	2	20	5	313	$\frac{57}{100}$	15650	700	16350
						38	$\frac{72}{100}$	1870		1870
Philip DeWay	2.	E ² of W ²	2	20	5	144	$\frac{33}{100}$	7200	625	7825
Lizzie K DeWay	3.	W ² of W ²	2	20	5	114	$\frac{36}{100}$	5130	275	5405

SECTION NO. 2.

Congressional Township, No. 20 R. 5

SCALE:—Forty rods to an inch, or ten rods to a space, Congress Land, which is one mile square for a section.
Number of acres in this section, according to the United States Survey $611 \frac{38}{100}$



MONTGOMERY COUNTY, INDIANA, 1915

Assessor's Plat-Book for Coal creek

Township, No. _____


F. R. WOODBURN PRINTING CO., TERRE HAUTE, IND.

NAMES OF OWNERS	No. on Plat	DESCRIPTION	Section	Township	Range	Acres	Hundredths	Value of Lands	Value of Improvements	Value of Lands and Improvements
Samuel H. Wallace	1.	Pt. N. 2 N.W. 4	3	20	5	28	33/400			1400
A. J. Albright	2.	Pt. N.W. 4	3	20	5	20		1000	325	1325
Thomas B. Miller	3.	S.W. 4	3	20	5					
Do ..	7.	Pt. N.E. 4	3	20	5	217		10,850	850	11700
Jessie L. & Chas. Kirby	8.	Pt. N.W. 4	3	20	5	88	34	4400	275	4675
W. G. & E. S. Goeck	6	Pt. N.E. 4	3	20	5	80		4000	275	4275
Geo F. Long	4.	W 2 S E 4	3	20	5	80		4000	275	4275
T. & M. Grantham	5	E 2 S E 4	3	20	5	80		4000	650	4650

SECTION NO. 3.

Congressional Township, No. 20 R. 5.

SCALE:—Forty rods to an inch, or ten rods to a space, Congress Land, which is one mile square for a section.
Number of acres in this section, according to the United States Survey $593 \frac{68}{100}$



MONTGOMERY COUNTY, INDIANA, 1915

Assessor's Plat-Book for Coal Creek

Township, No. _____

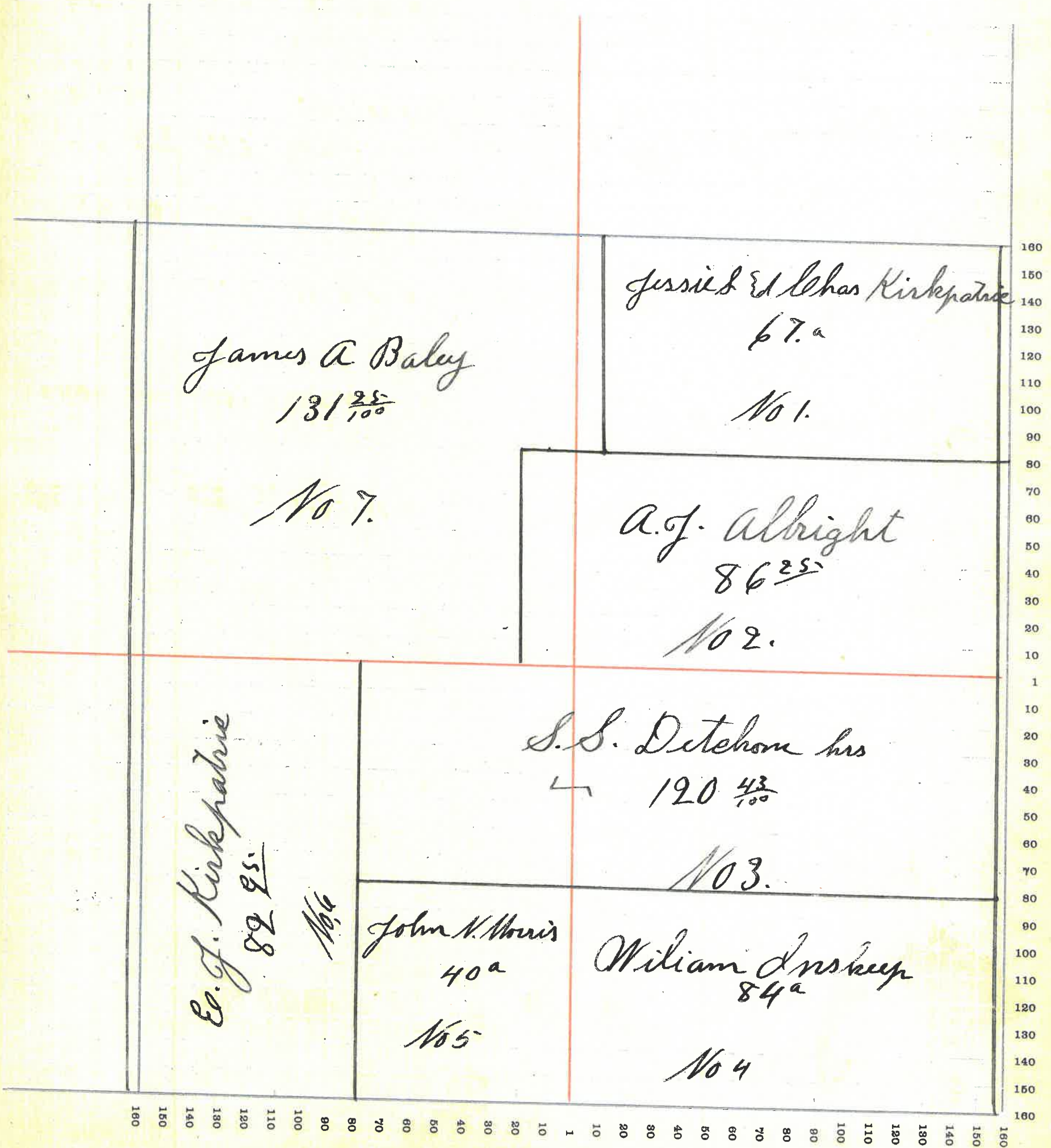
F. R. WOODBURN PRINTING CO., TERRE HAUTE, IND.

NAMES OF OWNERS	No. on Plat	DESCRIPTION	Section	Township	Range	Acres	Hundredths	Value of Lands	Value of Improvements	Value of Lands and Improvements
Jerried. & Abhos Kirkpatrick	1.	N ² N E 4	4	20	5	67		3350		3350
A. J. Albright	2.	S. 2 N E 4	4	20	5	84		4300		4300
S. S. Detchon	3.	N ² S E 4 NE ⁴ E ² S.W. 4	4	20	5	80		6000	900	6900
William Anokup	4	S. 2 S. E. 4	4	20	5	84		4200	500	4750
John N. Morris	5	PT E ² S.W. 4	4	20	5	40		2000		2000
E. J. Kirkpatrick	6.	NW ² S.W. 4	4	20	5	82		4000		4000
James A. Baley.	7.	PT N.W. 4	4	20	5	131		6220		6220

SECTION NO. 4

Congressional Township, No. 20 R. 5

SCALE:—Forty rods to an inch, or ten rods to a space, Congress Land, which is one mile square for a section.
Number of acres in this section, according to the United States Survey $611 \frac{88}{100}$



MONTGOMERY COUNTY, INDIANA, 1915

Assessor's Plat-Book for Coal creek

Township, No. _____

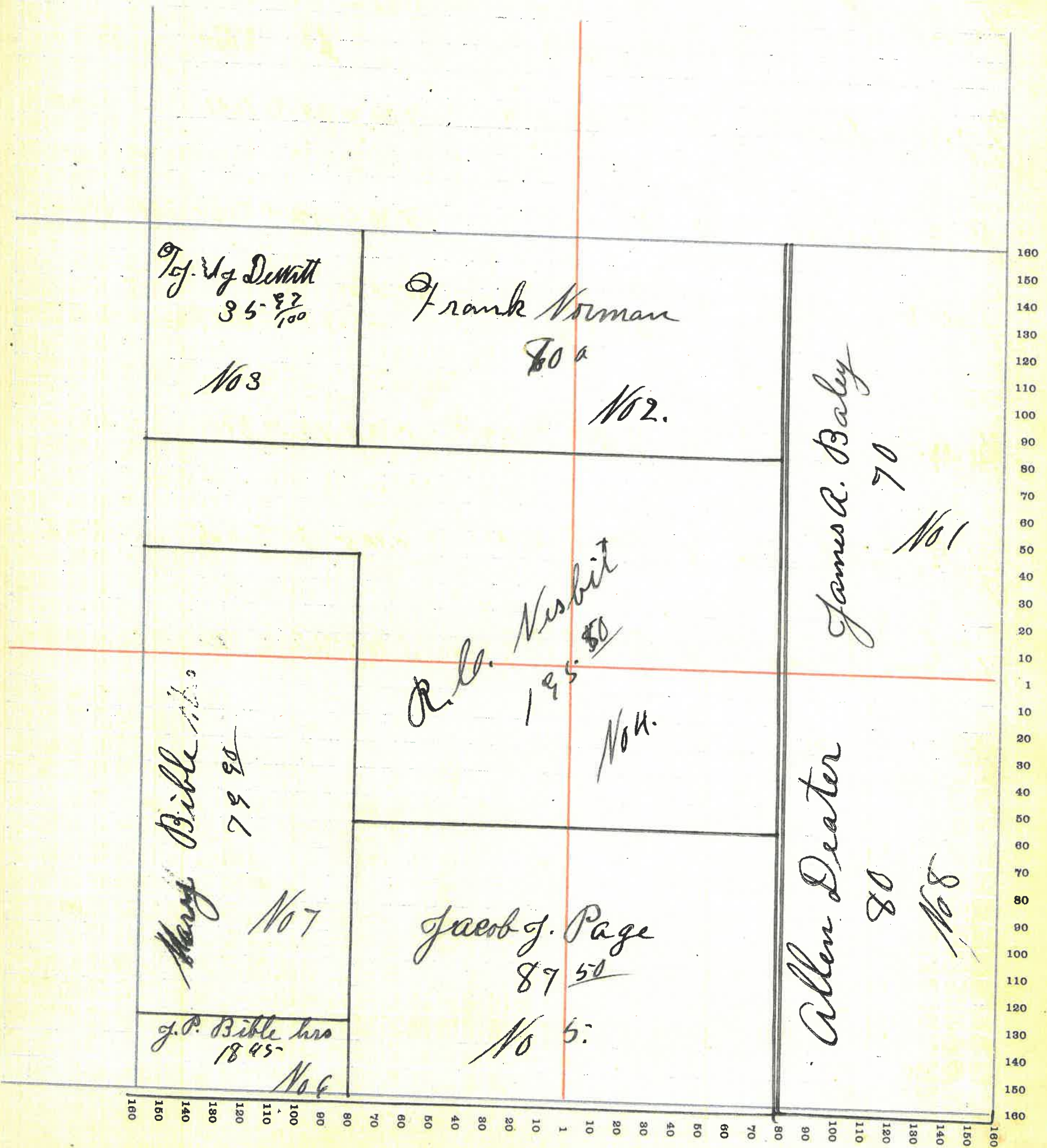
T. R. WOODBURN PRINTING CO., TERRE HAUTE, IND.

NAMES OF OWNERS	No. on Plat	DESCRIPTION	Section	Township	Range	Acres	Hundredths	Value of Lands	Value of Im-provements	Value of Lands and Improve-ments
James A. Bailey	1	E ² N E 4	5-20	5-	70			3290	850	4140
Frank P. Norman	2	PT N. W. 4 PT N. E. 4	5-20	5-						
			80		2820		2820
J. J. & J. Dewitt	3	PT N. W. 4	5-20	5-	35			971	600	1600
R. C. Kubit	4	PT ..	5-20	5-	195	50		9165	700	9865
Jacob J. Page	5	PT S E 4 PT S W 4	5-20	5-						
			87	50	4089	400	4489
Mary Bible	7	PT N ² S. W. 4	5-20	5-	79	50		3700		3700
J. P. Bible	6	PT S. W. 4	5-20	5-	18	45		865		865
Alen Deater	8	E ² S E 4	5-20	5-	80			3760	600	4360

SECTION NO. 5

Congressional Township, No. 20 R. 3

SCALE:—Forty rods to an inch, or ten rods to a space, Congress Land, which is one mile square for a section.
Number of acres in this section, according to the United States Survey $547 \frac{33}{100}$



MONTGOMERY COUNTY, INDIANA, 1915

Assessor's Plat-Book for Coal Creek Township, No. _____


T. R. WOODBURN PRINTING CO., TERRE HAUTE, IND.

NAMES OF OWNERS	No. on Plat	DESCRIPTION	Section	Township	Range	Acres	Hundredths	Value of Lands	Value of Improvements	Value of Lands and Improvements
Mary Bible	1	S E 4	6	20	5	174	1	8350		8350
S. E. Clarkstone	2	PT S W 4	6	20	5	109	9	5675	600	5675
J. P. Bible has	3	P S E 4	6	20	5	18	45	865		865
Sarah S Bible	4	P N E 4	6	20	5	60	68	2820		2820
Thomas Edg. Dewitt	5	P N E 4	6	20	5	40		1880		1880
David & Nettie Whipple	6	PT S 2 NW 4 & 1/2 PT NE 4	6	20	5	83		3820	450	4270
Lewis Barron	7	PT N 2 SW 4	6	20	5	62	68	2850	275	3125

SECTION NO. 6

Congressional Township, No. 20 R. 5

SCALE:—Forty rods to an inch, or ten rods to a space, Congress Land, which is one mile square for a section.
Number of acres in this section, according to the United States Survey 539 $\frac{91}{100}$



MONTGOMERY COUNTY, INDIANA, 1915-

Assessor's Plat-Book for Coal Creek

Township, No. _____

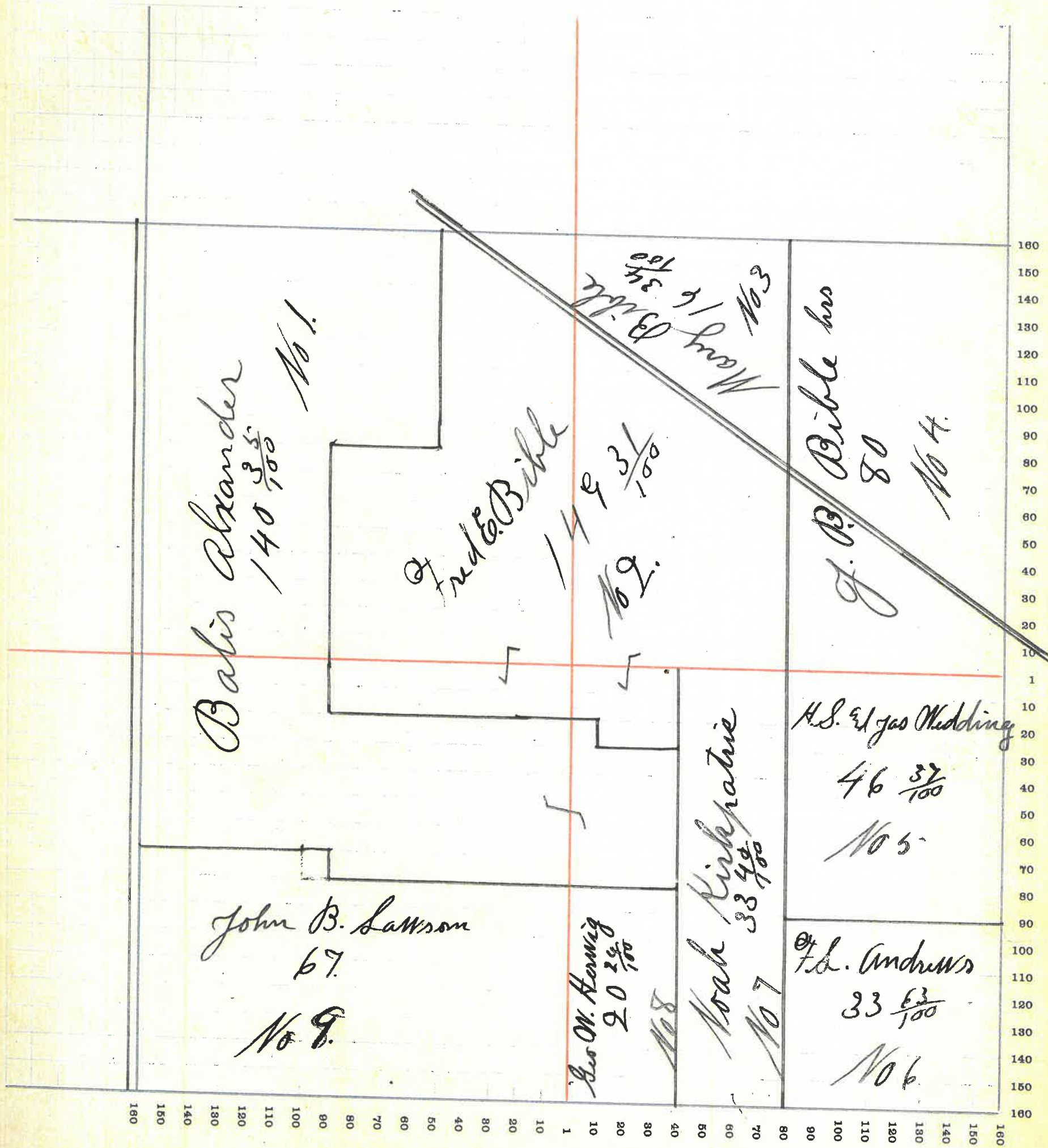
F. R. WOODBURN PRINTING CO., TERRE HAUTE, IND.

NAMES OF OWNERS	No. on Plat	DESCRIPTION	Section	Township	Range	Acres	Hundredths	Value of Lands	Value of Improvements	Value of Lands and Improvements
Bayless Alexander	1	PT NW 4 PS W 4	7	20	5	140	35	6300	400	6700
Fred E. Bible	2	PT NW 4 PT NE 4 PT SW 4 PT SE 4	7	20	5	149	31	6600		6600
Mary Bible	3	PT NE 4 PT NW 4	7	20	5	16	34	735	1200	1935
John P. Bible hrs	4	E 2 NE 4	7	20	5	80		3840	700	4540
H S Edgas Wedding	5	PT E 2 SE 4	7	20	5	46	37	1750		1750
Ferman S Andrews	6	PT E 2 SE 4	7	20	5	33	63	1300		1300
Noah Kirkpatrick	7	PT W 2 SE 4	7	20	5	33	40	1300		1300
Geo W. Herwig	8	PT W 2 SE 4	7	20	5	20		800		800
John B. Lawson	9	S 2 SW 4	7	20	5	67		3000		3000

SECTION NO. 7.

Congressional Township, No. 20 R. 5.

SCALE:—Forty rods to an inch, or ten rods to a space, Congress Land, which is one mile square for a section.
Number of acres in this section, according to the United States Survey $584 \frac{40}{100}$



MONTGOMERY COUNTY, INDIANA, 1915

Assessor's Plat-Book for Coal Creek

Township, No. _____


F. R. WOODBURN PRINTING CO., TERRE HAUTE, IND.

NAMES OF OWNERS	No. on Plat	DESCRIPTION	Section	Township	Range	Acres	Hundredths	Value of Lands	Value of Improvements	Value of Lands and Improvements
M. J. Westfall	1	PT E ² S E 4	8	20	5	24	45	1100	700	1800
E. J. Kirkpatrick	2	PT S E 4 E ² N E 4	8	20	5	134		6145		6145
M. J. Westfall	3	PT S E 4	8	20	5	40		1680	300	1980
Ida Sutton	4	PT S E 4	8	20	5	40		1680	275	1955
Daniel G. Forwerth	5	1/2 S W 4 E ² N W 4 PT N E 4	8	20	5	210		10290	700	10990
A. S. 3/4 Wedding	6	S ² S W 4	8	20	5	80		3200	300	3500
John P. Bible	7	N W ² N W 4	8	20	5	79	50	3790		3790
Jacob J. Page	8	PT N E 4	8	20	5	30		1470		1470

SECTION NO. 8.

Congressional Township, No. 20 R. 5.

SCALE:—Forty rods to an inch, or ten rods to a space, Congress Land, which is one mile square for a section.
Number of acres in this section, according to the United States Survey $639 \frac{65}{100}$



MONTGOMERY COUNTY, INDIANA, 1915-

Assessor's Plat-Book for Coal Creek

Township, No. _____

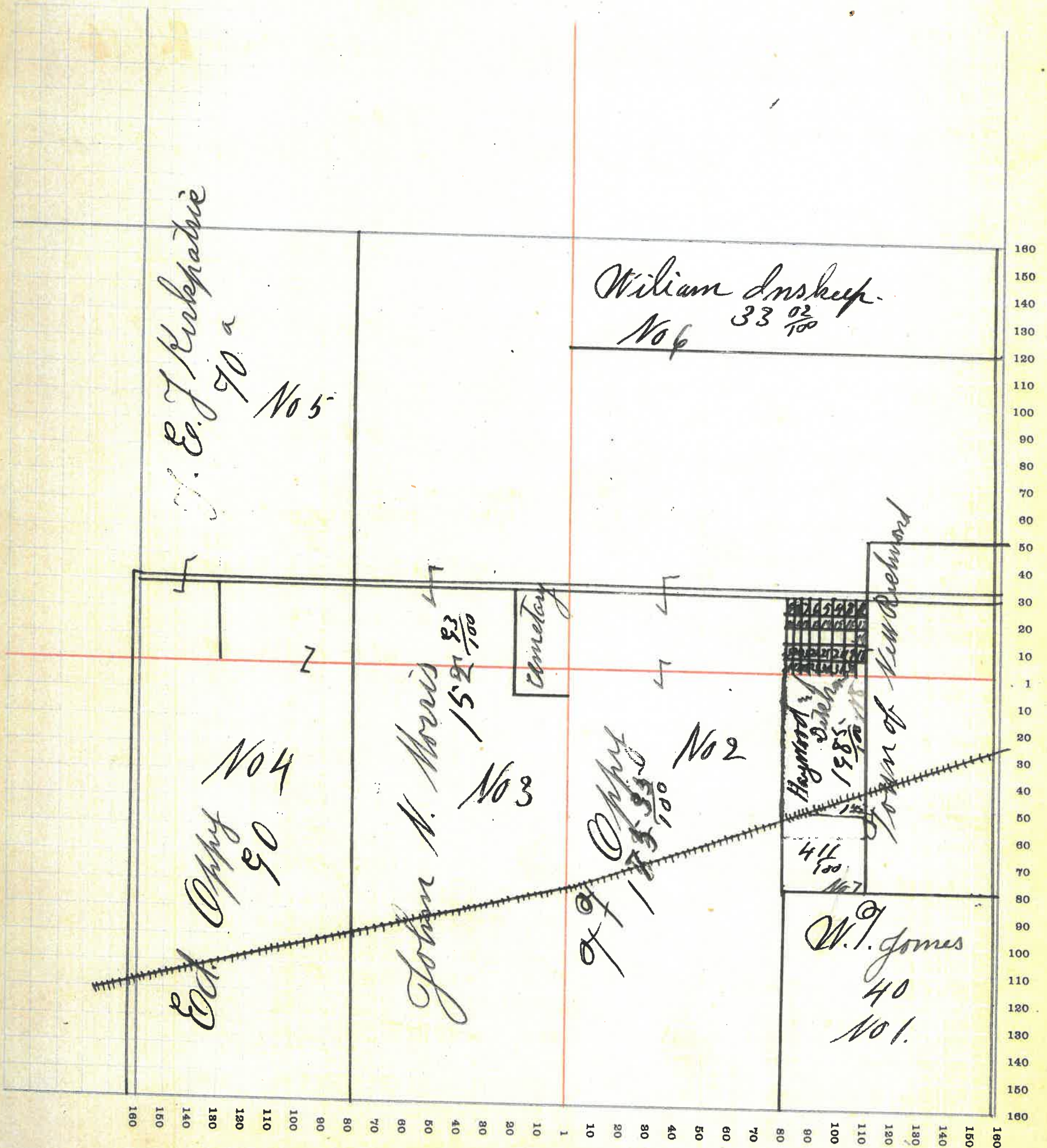
F. R. WOODBURN PRINTING CO., TERRE HAUTE, IND.

NAMES OF OWNERS	No. on Plat	DESCRIPTION	Section	Township	Range	Acres	Hundredths	Value of Lands	Value of Improvements	Value of Lands and Improvements
William Jones	1	PT SE 4	9	20	5	40		2000	600	2600
Thomas F Oppy	2	NW 2 SE 4 S PT NE 4	9	20	5	175	35	8750	00	8750
John V. Morris	3	E 2 SW 4 E 2 NW 4	9	20	5	152	93	7450	600	8050
Eod. Oppy	4	NW 2 SW 4 PT NW 2 NW 4	9	20	5	90		4320	625	4945
E. J. Kirkpatrick	5	PT NW 2 NW 4	9	20	5	90		3430	250	3680
Haywood & Ditchman	8	PT SE 4	9	20	5	19	85	760		760
William Dinskey	6	PT NW 2 NE 4	9	20	5	33	2	1650		1650
Sarah S Conway	7	PT SE 4	9	20	5	4	11	200		200
Grant Alexander	9	PT SE 4	9	20	5		45	75		75
Wm Henry Coeran							2	25		25
Robert J Davidson							3-4	50		50
Nash & David & Kirkpatrick							5-6			25
William Thomas							7	50		50
Winton B. & Clara Shepard							8	50	350	400
Sam & Edna Bayless							9-10	50		50
Eph Mears							11-12-13	75		75
Jasper Colmore							14-17-18	75		75
Frank & Campbell							15-16	50		50
Emma S Goch							19	25		25
Jonas H Allen							20	25		25
E. O. & H. Allen							20-25	50		50
Robert S. Armfield							18	25		25
Berry & Leas McClain							24-25-26	75		75
James S Hornbeck							27-28-29-30-31-32	150		150
Thomas A Allen							34	25		25

SECTION NO. 9.

Congressional Township, No. 20 R. 5-

SCALE:—Forty rods to an inch, or ten rods to a space, Congress Land, which is one mile square for a section.
Number of acres in this section, according to the United States Survey _____



MONTGOMERY COUNTY, INDIANA, 1915

Assessor's Plat-Book for Coal Creek

Township, No. _____

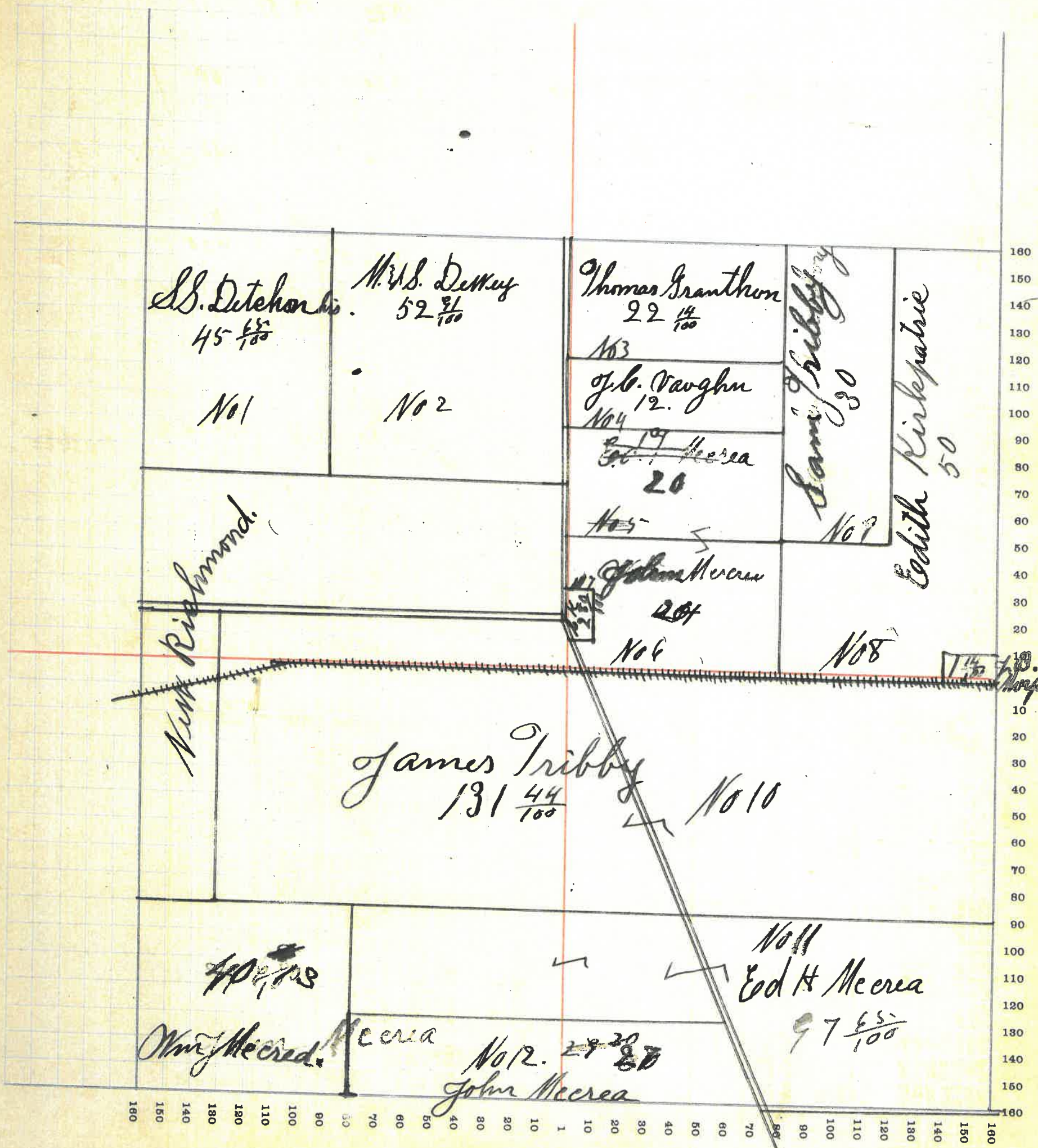
W. WOODBURN PRINTING CO., TERRE HAUTE, IND.

NAMES OF OWNERS	No. on Plat	DESCRIPTION	Section	Township	Range	Acres	Hundredths	Value of Lands	Value of Improvements	Value of Lands and Improvements
S. S. Ditchum	1	PT NW 4	10	20	5	49	65	2300		2300
M. & S. Dickey	2	PT NW 4	10	20	5	52	51	2600		2600
Thomas Grantham	3	PT NE 4	10	20	5	22	14	1100		1100
James Vaughn	4	PT NE 4	10	20	5	12		600	300	900
John McCrea	6	PT NE 4	10	20	5	40		2200	450	2650
	12	PT S 2	10	20	5	27		1300		1300
Chas Kirkpatrick	7	PT NE 4	10	20	5	2	50	500	4500	5000
Edith Kirkpatrick	8	PT E 2 NE 4	10	20	5	50		1600	600	2200
Sam Tribby	9	PT E 2 NE 4	10	20	5	30		1200	600	1800
John Murphy	5	PT E 2 NE 4	10	20	5	1	14	45		45
James Tribby	10	N 2 of S 2	10	20	5	131	44	6000	700	6700
Eed H McCrea	11	PT S 2 of S 2	10	20	5	97	45	4850	600	5450
William McCrea	13	PT S of S 2	10	20	5	40		2000	300	2300

SECTION NO. 10

Congressional Township, No. 20 R. 5

SCALE:—Forty rods to an inch, or ten rods to a space, Congress Land, which is one mile square for a section.
Number of acres in this section, according to the United States Survey $558 \frac{34}{100}$



MONTGOMERY COUNTY, INDIANA, 1915

Assessor's Plat-Book for Coal Creek

Township, No. _____


F. R. WOODBURN PRINTING CO., TERRE HAUTE, IND.

NAMES OF OWNERS	No. on Plat	DESCRIPTION	Section	Township	Range	Acres	Hundredths	Value of Lands	Value of Improvements	Value of Lands and Improvements
Wm H Montgomery	1	E ² NE 4 PT NW ² NE 4	11	20	5					
						121	56	5325		5325
W. F. Montgomery	2	PT NE 4	11	20	5	40		1440		1440
W. G. & E. Guek	3	PT NW 4	11	20	5	48	99	2160	225	2385
C. D. & E. Guek	4	PT NW 4	11	20	5	112		5040	200	5240
William Meera	5	NW ² SW 4	11	20	5	78		3120	175	3295
W. T. Davidson	6	E ² SW 4 PT NW ² SE 4	11	20	5					
						150		6150	700	6850
Ben B Raborn	7	PT NW ² SE 4	11	20	5	10		410		410
Mary C Goban	8	E ² SE 4	11	20	5	80		3120	300	3420

SECTION NO. 11.

Congressional Township, No. 20 R. 5.

SCALE:—Forty rods to an inch, or ten rods to a space, Congress Land, which is one mile square for a section.
Number of acres in this section, according to the United States Survey $640 \frac{55}{100}$



MONTGOMERY COUNTY, INDIANA, 1915

Assessor's Plat-Book for *Coal Creek*

Township, No. _____


F. R. WOODBURN PRINTING CO., TERRE HAUTE, IND.

NAMES OF OWNERS	No. on Plat	DESCRIPTION	Section	Township	Range	Acres	Hundredths	Value of Lands	Value of Improvements	Value of Lands and Improvements
<i>Dora Dobleday</i>	<i>1</i>	<i>W. 4</i>	<i>12</i>	<i>20</i>	<i>5</i>	<i>150</i>	<i>50</i>	<i>7350</i>	<i>400</i>	<i>7750</i>
<i>Theo Detbender</i>	<i>2</i>	<i>W² N² E 4</i>	<i>12</i>	<i>20</i>	<i>5</i>	<i>74</i>	<i>28</i>	<i>3625</i>	<i>550</i>	<i>4175</i>
<i>W² Montgomery</i>	<i>3</i>	<i>E² N² E 4</i>	<i>12</i>	<i>20</i>	<i>5</i>	<i>74</i>	<i>28</i>	<i>3625</i>	<i>1100</i>	<i>4725</i>
<i>Mary C. Goben</i>	<i>4</i>	<i>PT W² SW 4</i>	<i>12</i>	<i>20</i>	<i>5</i>	<i>27</i>		<i>1240</i>		<i>1240</i>
<i>Robert J. Davidson</i>	<i>5</i>	<i>PT SW 4</i>	<i>12</i>	<i>20</i>	<i>5</i>	<i>51</i>		<i>2400</i>	<i>300</i>	<i>2700</i>
<i>Thomas Wilkins</i>	<i>6</i>	<i>SE 4</i>	<i>12</i>	<i>20</i>	<i>5</i>	<i>229</i>	<i>43</i>	<i>11220</i>	<i>400</i>	<i>11620</i>

SECTION NO. 12.

Congressional Township, No. 20 R. 5.

SCALE:—Forty rods to an inch, or ten rods to a space, Congress Land, which is one mile square for a section.
Number of acres in this section, according to the United States Survey 606 $\frac{48}{100}$



MONTGOMERY COUNTY, INDIANA, 1915

Assessor's Plat-Book for Coal creek

Township, No. _____


F. R. WOODBURN PRINTING CO., TERRE HAUTE, IND.

NAMES OF OWNERS	No. on Plat	DESCRIPTION	Section	Township	Range	Acres	Hundredths	Value of Lands	Value of Improvements	Value of Lands and Improvements
Thomas Wilkins	1.	1/2 N.W. 4 1/2 S.W. 4	13 20 5	" " "	154			6470	500	6970
L. A. Wilkins	2	PT S.W. 4 NE 4 PT N.W. 4	13 20 5	" " "	304	46		14895	400	15295
Pearl Norman	3	1/2 S.E. 4	13 20 5	" " "	80			3360		3360
F. P. Norman	4	PT S.E. 4	13 20 5	" " "	40			1680		1680
M. E. Tomlinson	5	PT S.E. 4	13 20 5	" " "	40			1680	800	2480

SECTION NO. 13

Congressional Township, No. 20 R. 5

SCALE:—Forty rods to an inch, or ten rods to a space, Congress Land, which is one mile square for a section.
Number of acres in this section, according to the United States Survey 618 $\frac{46}{100}$



MONTGOMERY COUNTY, INDIANA, 1915

Assessor's Plat-Book for Coal creek.

Township, No. _____

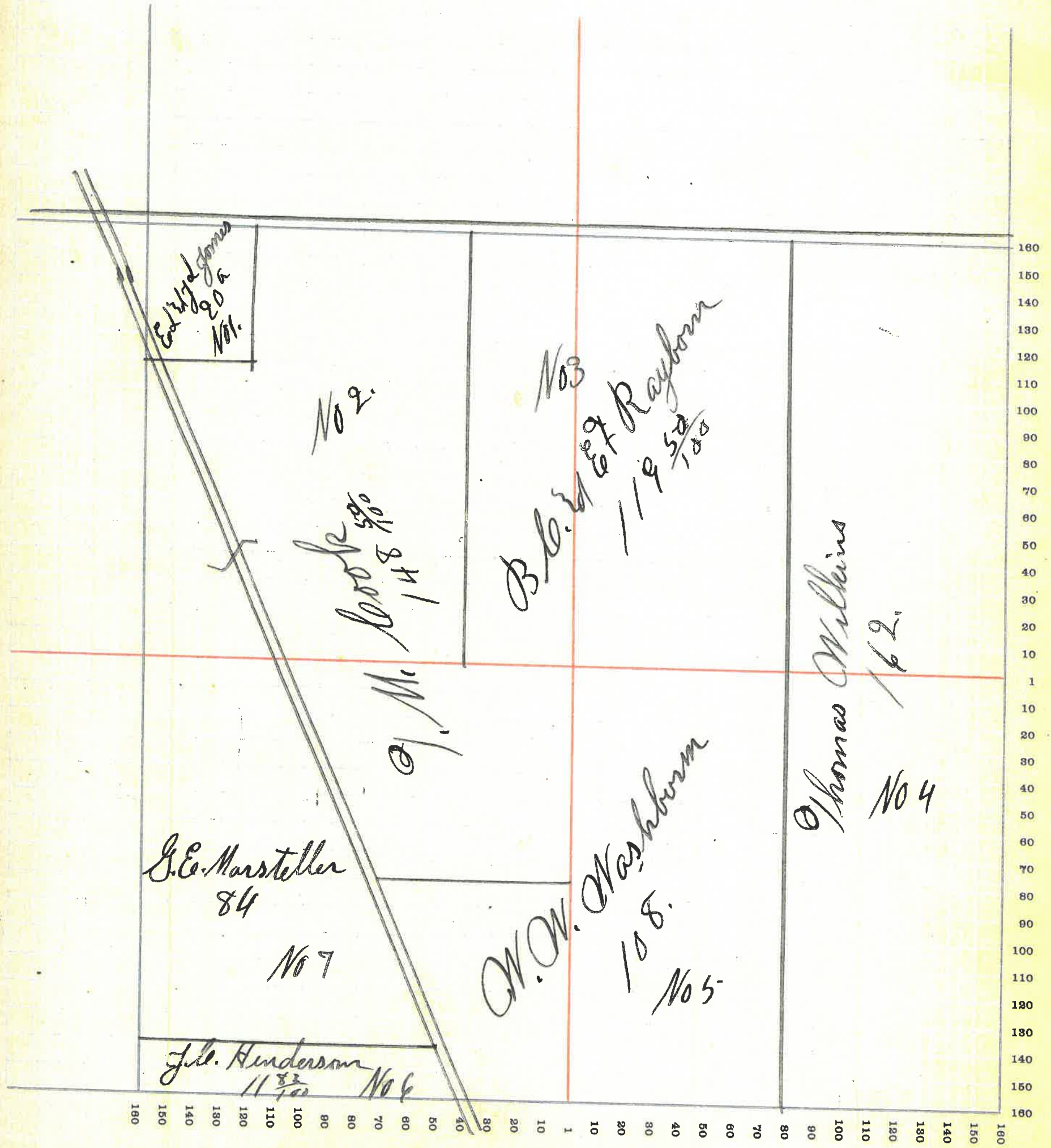
F. R. WOODBURN PRINTING CO., TERRE HAUTE, IND.

NAMES OF OWNERS	No. on Plat	DESCRIPTION	Section	Township	Range	Acres	Hundredths	Value of Lands	Value of Improvements	Value of Lands and Improvements
E. L. & G. D. Jones	1	PT NW 4	14	20	5	20		940		940
T. M. Cook	2	PT NW 4 & PT SW 4	14	20	5	148.50		6315	1000	7385
B. C. & E. F. Rayborn	3	PT NW 4 & PT NE 4	14	20	5	119.50		4870	450	5320
Thomas Wilkous	4	E 2 NE 4 = E 2 SE 4	14	20	5	162		6158		6158
W. W. Washburn	5	PT SW 4 = PT SE 4	14	20	5	108		4534	500	5034
J. C. Henderson	6	PT SW 4	14	20	5	11.82		505		505
G. E. Marsteller	7	PT SW 4	14	20	5	84		3700	600	4300

SECTION NO. 14

Congressional Township, No. 20 R. 5-

SCALE:—Forty rods to an inch, or ten rods to a space, Congress Land, which is one mile square for a section.
Number of acres in this section, according to the United States Survey $653 \frac{82}{100}$



MONTGOMERY COUNTY, INDIANA, 1915

Assessor's Plat-Book for Coal Creek

Township, No. _____

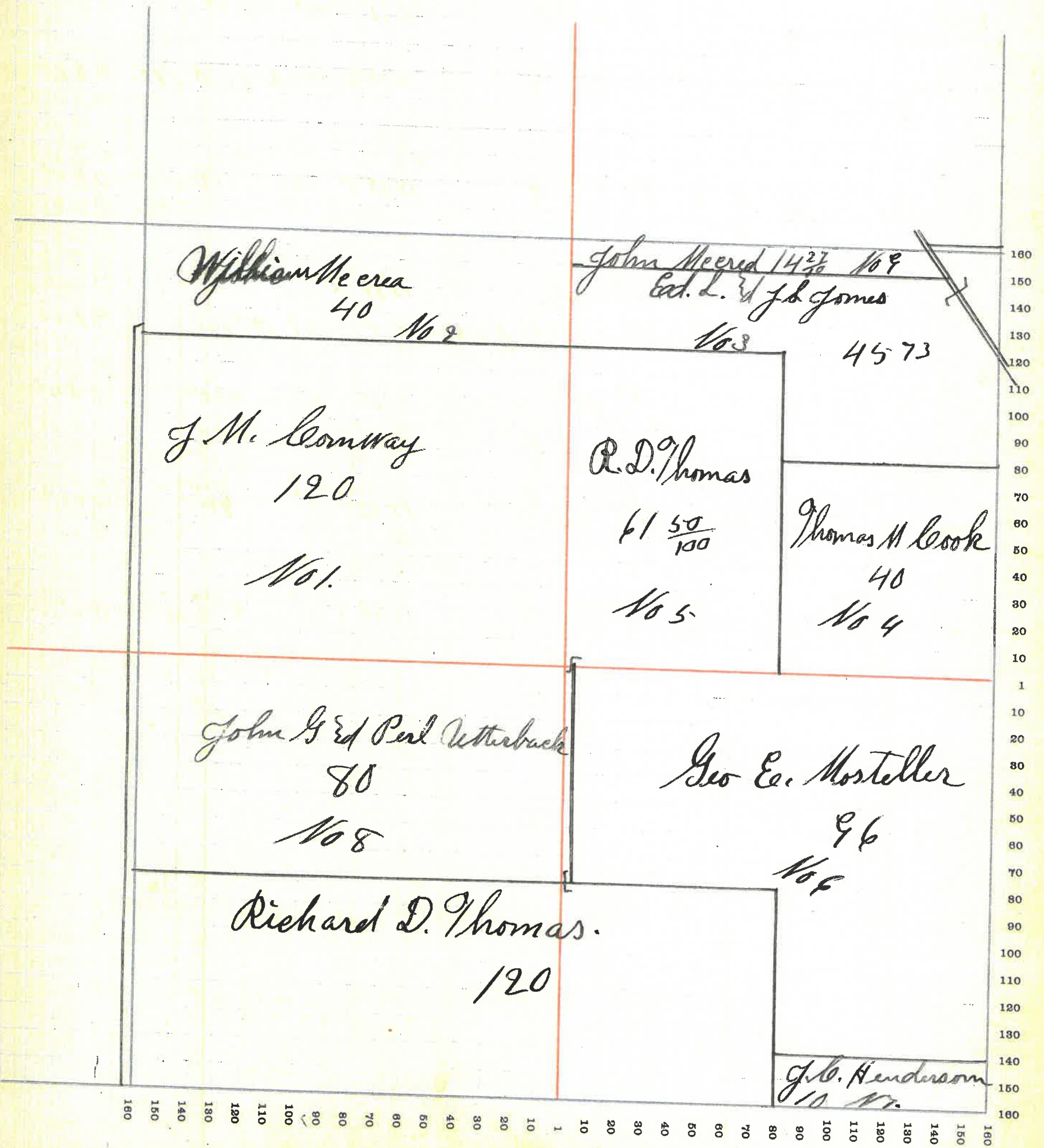
F. R. WOODBURN PRINTING CO., TERRE HAUTE, IND.


NAMES OF OWNERS	No. on Plat	DESCRIPTION	Section	Township	Range	Acres	Hundredths	Value of Lands	Value of Improvements	Value of Lands and Improvements
J. M. Conway	1	PT NW 4	15	20	5	120		6000	100	6100
William Meera	2	PT PT NW 4	15	20	5	40		1800		1800
Edd & Edg & James	3	PT NE 4	15	20	5	45	73	2160	600	2760
Thomas M. Cook	4	PT NE 4	15	20	5	40		1880		1880
Richard D. Thomas	5	PT NE 4 S2 SW 4 PT SE 4	15	20	5					
			181	50	8145		8145
Geo E. Mosteller	6	PT SE 4	15	20	5	96		4320		4320
John C. Henderson	7	PT S.E. 4	15	20	5	10		460		460
John G. & Paul Wetherback	8	N2 SW 4	15	20	5	80		4000	350	4350
John Meera	9	PT NE 4	15	20	5	14	27	670		670

SECTION NO. 15

Congressional Township, No. 20 R. 5

SCALE:—Forty rods to an inch, or ten rods to a space, Congress Land, which is one mile square for a section.
Number of acres in this section, according to the United States Survey $613 \frac{23}{100}$





MONTGOMERY COUNTY, INDIANA, 1915

Assessor's Plat-Book for Coal creek

Township, No. _____

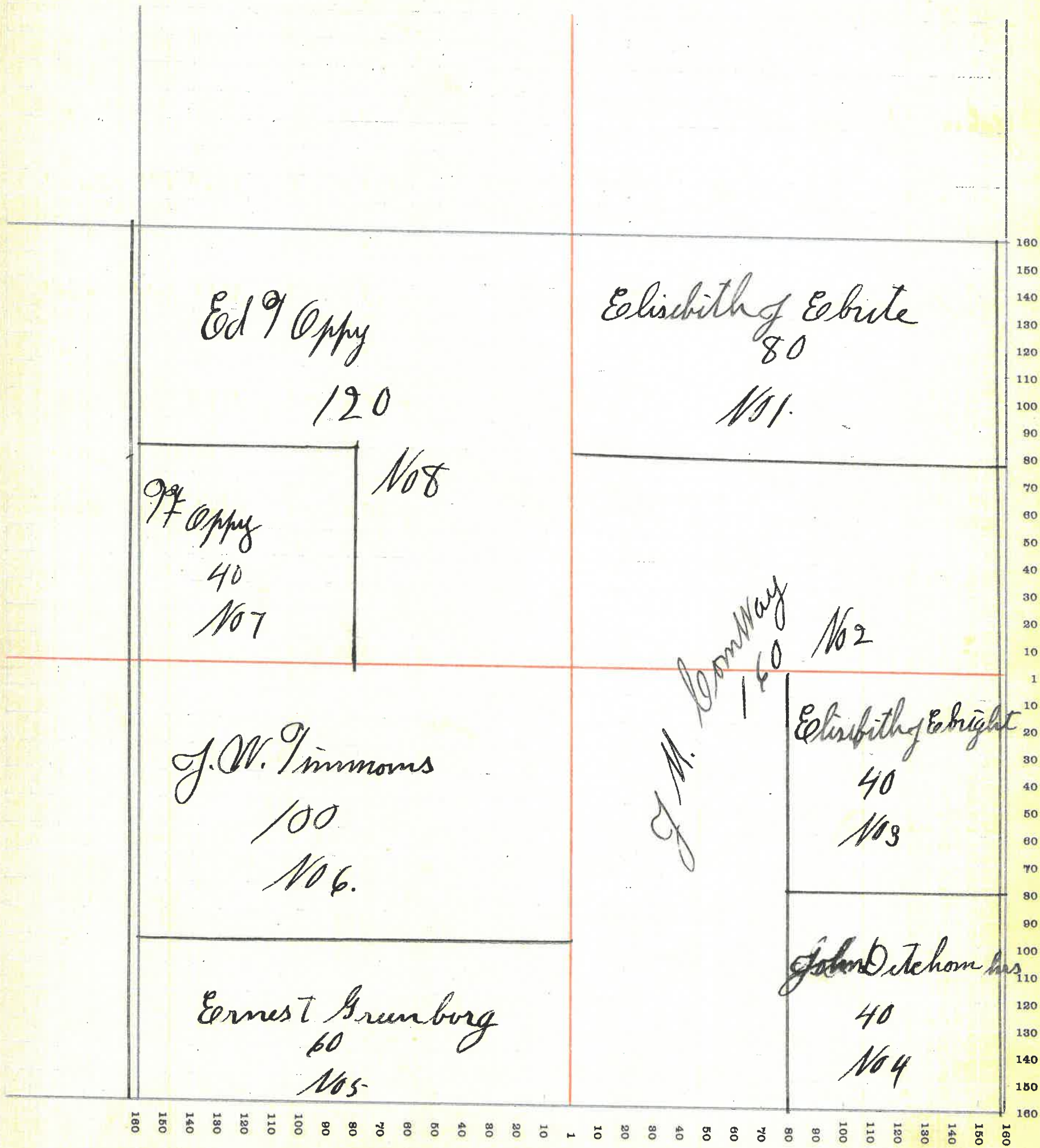
F. R. WOODBURN PRINTING CO. - TERRE HAUTE, IND.

NAMES OF OWNERS	No. on Plat	DESCRIPTION	Section	Township	Range	Acres	Hundredths	Value of Lands	Value of Improvements	Value of Lands and Improvements
Elisibithy Ebright	1.	N ² NE 4	16 20 5							
J. M. Conway	2.	PT E ² SE 4	" " " /20					5760	500	6260
		PT SE 4	16 20 5							
		S ² NE 4	" " " /60					7680	700	8380
John Detchions	4	PT SE 4	16 20 5 40					1840	400	2240
Ernest Grunberg	5	PT S ² SW 4	16 20 5 60					2220	200	2420
J. W. Simmons	6	PT S.W. 4	16 20 5 100					3800	400	4200
Thomas P. Oppy	7	PT NW 4	16 20 5 40					1520		1520
Ed P. Oppy	8	PT N.W. 4	16 20 5 120					4560		4560

SECTION NO. 16

Congressional Township, No. 20 R. 5

SCALE:—Forty rods to an inch, or ten rods to a space, Congress Land, which is one mile square for a section.
Number of acres in this section, according to the United States Survey 540



MONTGOMERY COUNTY, INDIANA, 1915

Assessor's Plat-Book for Coal creek.

Township, No. _____

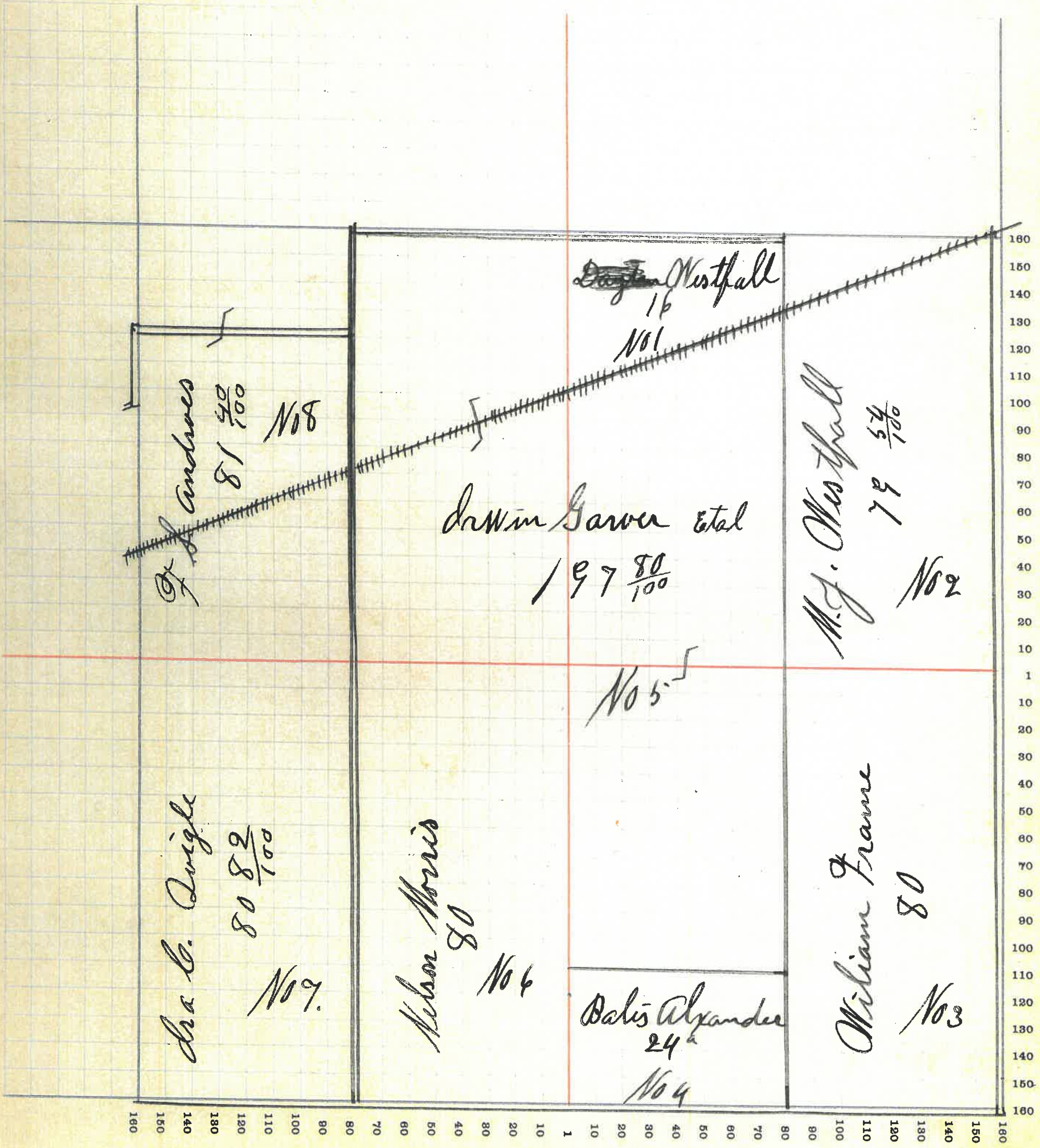
R. WOODBURN PRINTING CO., TERRE HAUTE, IND

NAMES OF OWNERS	No. on Plat	DESCRIPTION	Section	Township	Range	Acres	Hundredths	Value of Lands	Value of Improvements	Value of Lands and Improvements
Dayton Westfall	1	PT NE 4	17	20	5	16	600			610
M. J. Westfall	2	E ² NE 4	17	20	5	79	54	2920		2920
William Frame	3	E ² SE 4	17	20	5	80	3040	400		3440
Belis Alexander	4	PT NW ² SE 4	17	20	5	24	915			915
Erwin Garver et al	5	SE PT.	17	20	5	197	80	7485	400	7885
Nelson Morris	6	NW ² SW 4	17	20	5	80	3120	100		3220
Cha L. Quigle	7	NW ² SW 4	17	20	5	80	822920	500		3220
F. L. Andrews	8	NW ² NW 4	17	20	5	81	403150			3150

SECTION NO. 17.

Congressional Township, No. 20 R. 5

SCALE:—Forty rods to an inch, or ten rods to a space, Congress Land, which is one mile square for a section.
 Number of acres in this section, according to the United States Survey 639 $\frac{56}{100}$



MONTGOMERY COUNTY, INDIANA, 1915

 Assessor's Plat-Book for Coal creek

Township, No. _____

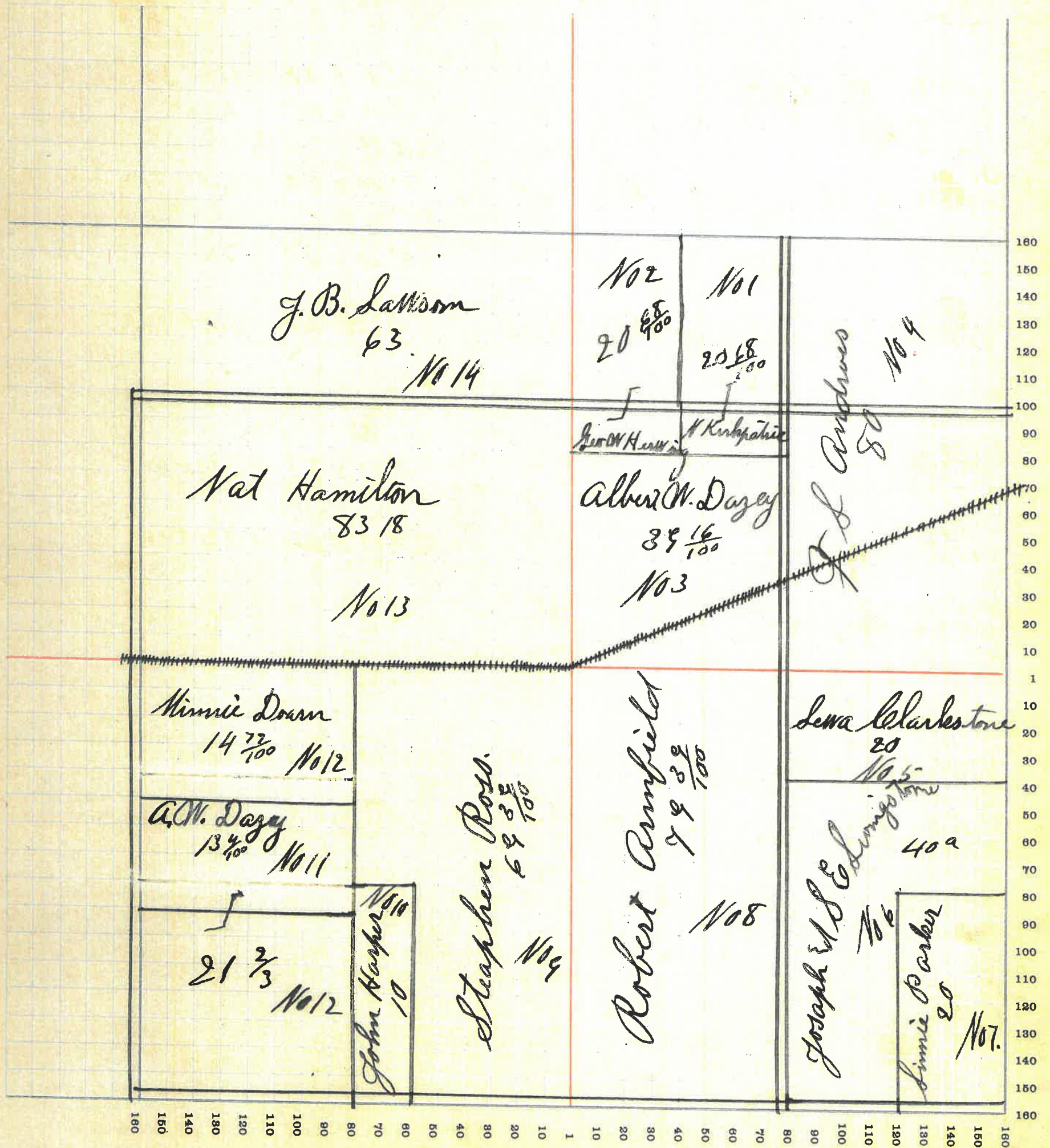
F. R. WOODBURN PRINTING CO. - TERRE HAUTE, IND.

NAMES OF OWNERS	No. on Plat	DESCRIPTION	Section	Township	Range	Acres	Hundredths	Value of Lands	Value of Improvements	Value of Lands and Improvements
Noah Kirkpatrick	1	PT NE. 4	18	20	5	20	68	880	350	1230
Geo W Herwing	2	PT NE 4	18	20	5	20	68	880	200	1080
Albert W. Dazy	3	PT NE 4	18	20	5	28	16	1365	350	1715
	11.	PT SW 4	18	20	5	13	4	429		429
	12.	PT SW 4	18	20	5	21	3	735		735
F. L. Andrews	4	E ² NE 4	18	20	5	80		3600	800	4400
Lena Clarkstone	5	PT SE 4	18	20	5	20		720		720
Joseph & Stella Simons	6	PT SE 4	18	20	5	40		1480	250	1730
Linnie Parker	7	PT SE. 4	18	20	5	20		460	160	620
Robert Armfield	8	E ² SE 4	18	20	5	78	39	2765	450	3215
Stephan Ross	9	PT SW 4	18	20	5	69	39	2200	150	2350
John Harper	10	PT SW 4	18	20	5	10		320	200	520
Minnie Doorn	12	PT SW 4	18	20	5	14	77	450	150	600
Nat Hamilton	13	E ² NW 4	18	20	5	83	18	3485		3485
J. B. Lawson	14	PT NW 4	18	20	5	63		2835	600	3435

SECTION NO. 18

Congressional Township, No. 20 R. 5

SCALE:—Forty rods to an inch, or ten rods to a space, Congress Land, which is one mile square for a section.
Number of acres in this section, according to the United States Survey $593 \frac{29}{100}$



MONTGOMERY COUNTY, INDIANA, 1915-

Assessor's Plat-Book for Coal creek

Township, No. _____

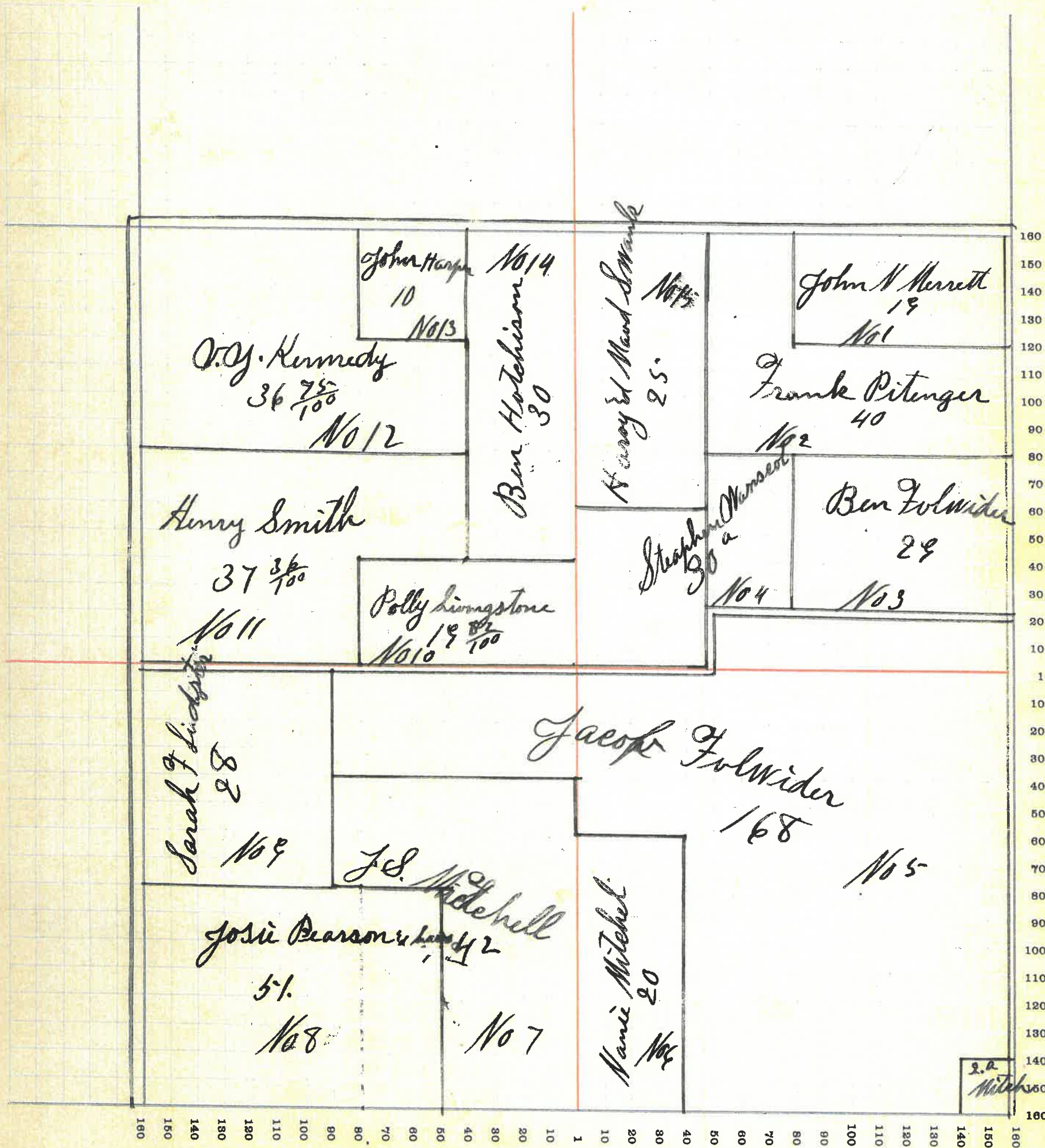
T. R. WOODBURN PRINTING CO., TERRE HAUTE, IND.

NAMES OF OWNERS	No. on Plat	DESCRIPTION	Section	Township	Range	Acres	Hundredths	Value of Lands	Value of Improvements	Value of Lands and Improvements
John M. Merrett	1	PT NE 4	1920	5	19			645		645
Frank Pitinger	2	PT NE 4	1920	5	40			1400	300	1700
Bern Folwider	3	PT NE 4	1920	5	29			1045		1045
Stephen Wamscott	4	PT NE 4	1920	5	30			1050	250	1300
Jacob Folwider	5	PT SE 4	1920	5	18			6050	600	6650
Nannie Mitchell	6	PT SE 4	1920	5	20			640		640
J. S. Mitchell	7	PT SW 4	1920	5	42			1470	400	1870
Josie Pearson & hus	8	PT SW 4	1920	5	51			1485	250	1935
Sarah F. Dickster	9	PT SW 4	1920	5	28			870	100	970
Polly Livingston	10	PT NW 4	1920	5	19	50		685	250	935
Henry & J. S. Smith	11	PT NW 4	1920	5	37	34		1295	150	1345
V. G. Kennedy	12	PT NW 4	1920	5	36	75		1190	300	1490
John Harper	13	PT NW 4	1920	5	10			330		330
Benjamin Hotchison	14	PT NW 4	1920	5	30			1020		1020
Harvey D. & A. Mard. Shank	15	PT NE 4	1920	5	25			850	175	1025
Rammond A. Mitchell	16	PT SE 4	1920	5	2			80	200	280

SECTION NO. 19

Congressional Township, No. 20 R. 5

SCALE:—Forty rods to an inch, or ten rods to a space, Congress Land, which is one mile square for a section.
Number of acres in this section, according to the United States Survey 596 ¹/₁₀₀



MONTGOMERY COUNTY, INDIANA, 1915

Assessor's Plat-Book for Coal creek.

Township, No. _____


F. R. WOODBURN PRINTING CO. - TERRE HAUTE, IND.

NAMES OF OWNERS	No. on Plat	DESCRIPTION	Section	Township	Range	Acres	Hundredths	Value of Lands	Value of Im-provements	Value of Lands and Im-provements
James A. Bonnell	1	PT S.E. 4	20	20	5	5	57	200		200
John T. Watts	2	PT S.E. 4	20	20	5	17	23	630	175	805
Oswald & Boswell Bonnell	3	PT S.E. 4	20	20	5	8	43	300	200	500
James Thomas	4	PT S.E. 4 PT W.E. 4	20	20	5	130		4680	350	5030
Jacob H. Folwider	5	PT N.E. 4 PT N.W. 4	20	20	5	93		3840	450	4290
Balis Alexander	6	PT N.E. 4	20	20	5	20		760	200	960
Ben Folwider	7	PT S.E. 4	20	20	5	40		1480		1480
Thomas Eldin Bonnell	8	PT S.E. 4	20	20	5	40		1440	600	2040
P. E. Swank	9	E 2 S.W. 4	20	20	5	80		2880	350	2530
J. H. Est. Allen	10	W 2 S.W. 4	20	20	5	80		2880	350	2530
John N. Merritt	11	PT N.W. 4	20	20	5	128		4480	600	5080

SECTION NO. 20

Congressional Township, No. 20 R. 5

SCALE:—Forty rods to an inch, or ten rods to a space, Congress Land, which is one mile square for a section.
Number of acres in this section, according to the United States Survey $642 \frac{23}{100}$



MONTGOMERY COUNTY, INDIANA, 1915

Assessor's Plat-Book for Coal Creek Township, No. _____

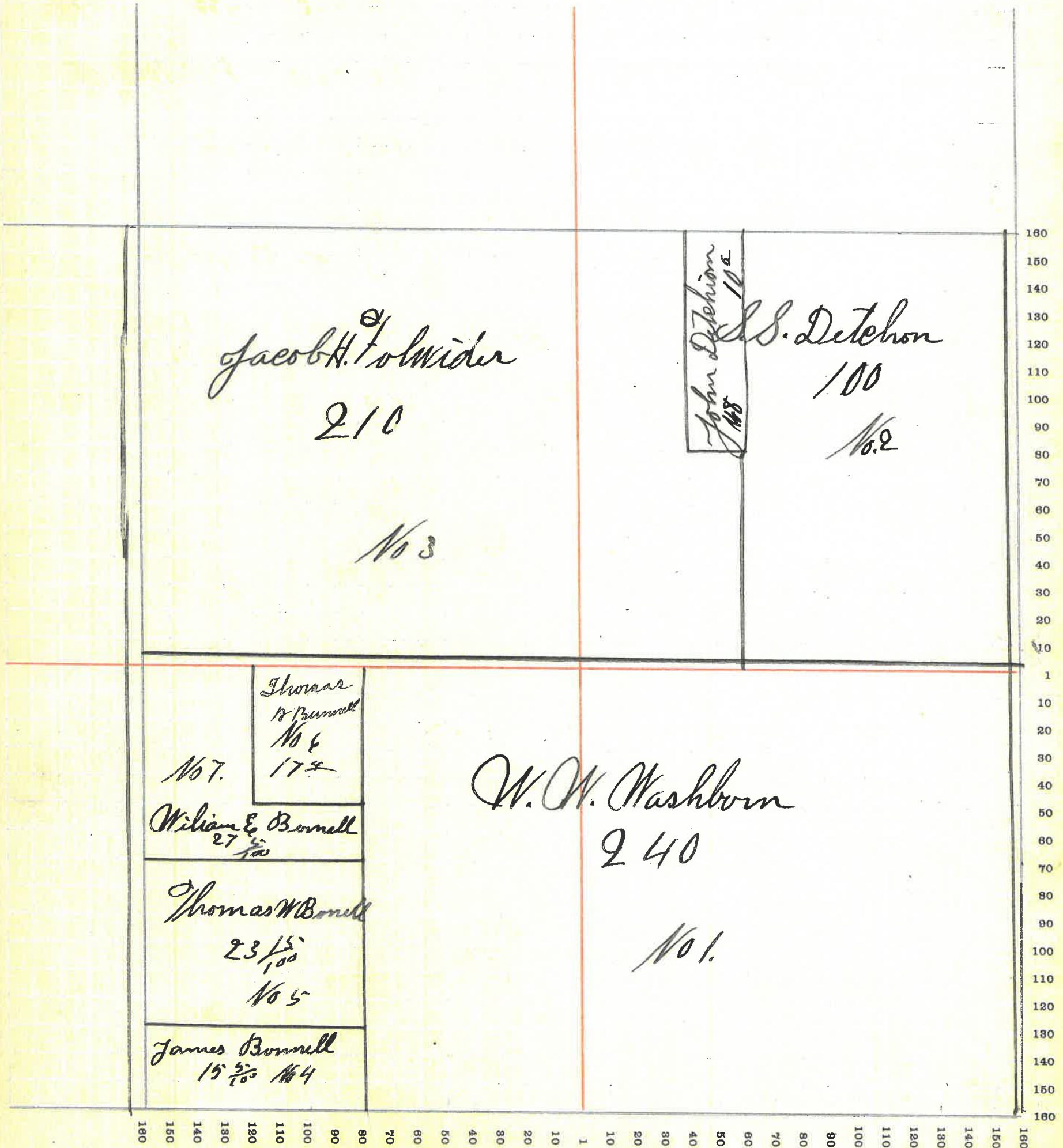
F. R. WOODBURN PRINTING CO. TERRE HAUTE, IND.

NAMES OF OWNERS	No. on Plat	DESCRIPTION	Section	Township	Range	Acres	Hundredths	Value of Lands	Value of Improvements	Value of Lands and Improvements
W. W. Washburn	1	SE 4 E 2 SW 4	21	20	5	240		1800		10800
S. S. Ditchion	2	PT NE 4	21	20	5	100		4500		4500
Jacob Follwider	3	NW 4 PT NE 4	21	20	5	210		9650	1000	10650
James Bonnell	4	PT NW 2 SW 4	21	20	5	15	5	600		600
Thomas W. Bonnell	5	PT NW 2 SW 4	21	20	5					
	6	"	"	"	40	19	1400	300	1700
William Bonnell	7	PT NW 2 SW 4	21	20	5	27	5	1025	250	1275
John J. Ditchion	8	PT NE 4	21	20	5	10		450		450

SECTION NO. 21

Congressional Township, No. 20 R. 5

SCALE:—Forty rods to an inch, or ten rods to a space, Congress Land, which is one mile square for a section.
Number of acres in this section, according to the United States Survey $642 \frac{24}{100}$



MONTGOMERY COUNTY, INDIANA, 1915-

Assessor's Plat-Book for Coal creek

Township, No. _____


F. H. WOODBURN PRINTING CO. - TERRE HAUTE, IND.

NAMES OF OWNERS	No. on Plat	DESCRIPTION	Section	Township	Range	Acres	Hundredths	Value of Lands	Value of Improvements	Value of Lands and Improvements
Leander Tribby	1	PT SE 4	22	20	5	40		1680		1680
Mary of Bastion & Leander Tribby	2	PT SE 4	22	20	5	40		1680		1680
J. C. Henderson	3	E ² NE 4	22	20	5	80		3840		3840
W. W. Washburn	4	Central PT	22	20	5	435		20445	1600	22045
Charles Washburn	5	PT NW 4	22	20	5	40		1920		1920
R. D. Thomas	6	PT NW 4	22	20	5	5		250	600	850

SECTION NO. 22

Congressional Township, No. 20 R. 5

SCALE:—Forty rods to an inch, or ten rods to a space, Congress Land, which is one mile square for a section.
Number of acres in this section, according to the United States Survey 640



44

MONTGOMERY COUNTY, INDIANA, 1915

Assessor's Plat-Book for Coal Creek

Township, No. _____

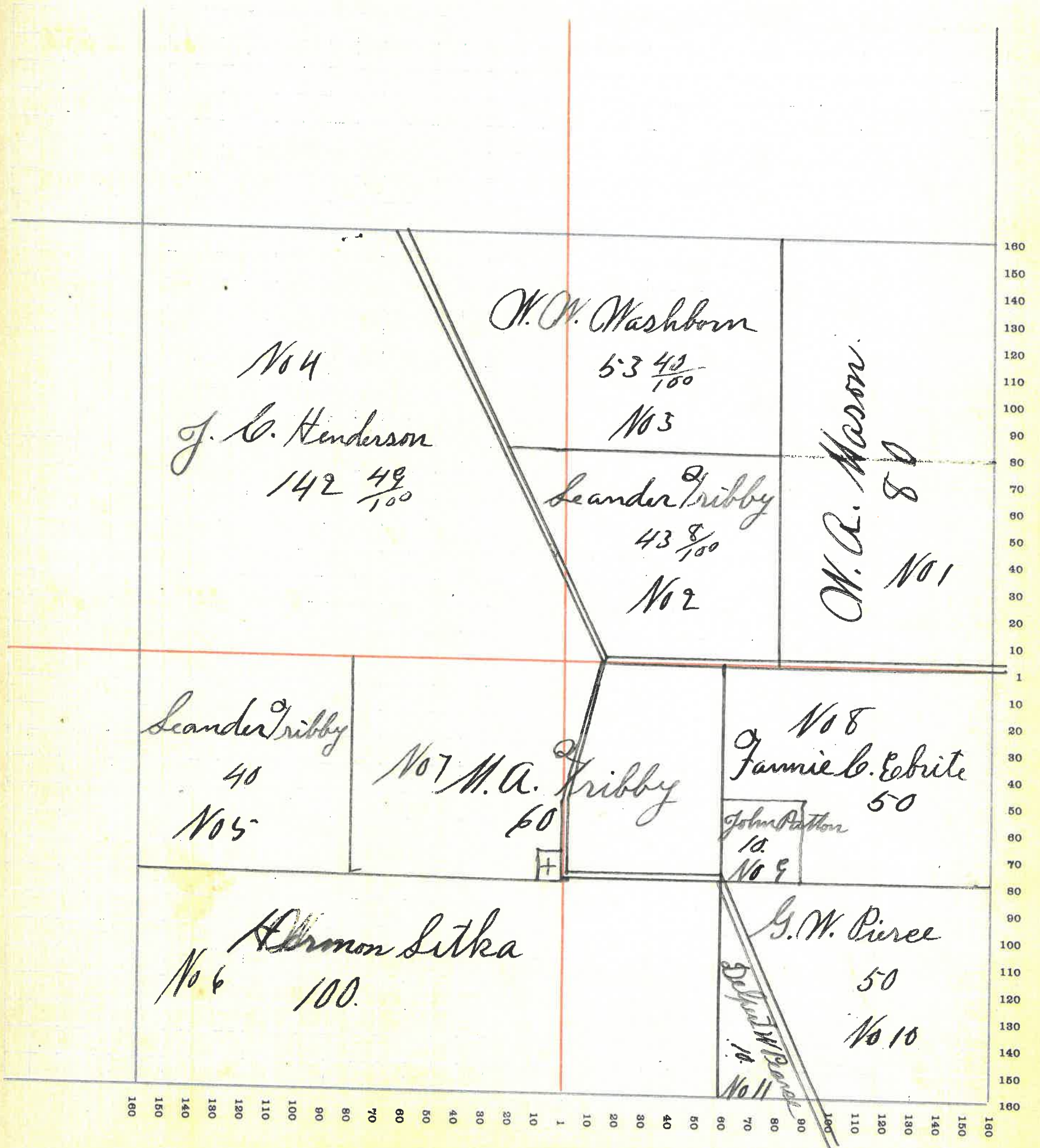
T. R. WOODBURN PRINTING CO., TERRE HAUTE, IND.

NAMES OF OWNERS	No. on Plat	DESCRIPTION	Section	Township	Range	Acres	Hundredths	Value of Lands	Value of Improvements	Value of Lands and Improvements
W. A. Mason	1	E ² NE ⁴	23	20	5	80		3200	500	3700
Leander Tribby	2	Part NE ⁴	23	20	5					
		PT NW ² SW ⁴	83	8	3400	250	3650
W. W. Washburn	3	PT SE ⁴ PT NW ⁴	23	20	5	53	40	2175		2175
J. C. Henderson	4	PT NW ⁴	23	20	5	142	49	6815	1000	7815
Herman Sitka	6	SE ² SW ⁴	23	20	5	100		4000	300	4300
M. A. Tribby	7	PT SW ⁴ PT SE ⁴	23	20	5	60		2460	350	2810
Fanny C. Ebride	8	PT SE ⁴	23	20	5	50		1900		1900
John D. & Patton	9	PT SE ⁴	23	20	5	10		400	200	650
G. W. Pierce	10	PT SE ⁴	23	20	5	50		1900	350	2250
Delbert W. Pearce	11	PT S. E. 4	23	20	5	9		335	350	685

SECTION NO. 23

Congressional Township, No. 20 R. 5

SCALE:—Forty rods to an inch, or ten rods to a space, Congress Land, which is one mile square for a section. Number of acres in this section, according to the United States Survey $638 \frac{97}{100}$



46

MONTGOMERY COUNTY, INDIANA, 1915

Assessor's Plat-Book for Coal creek

Township, No. _____

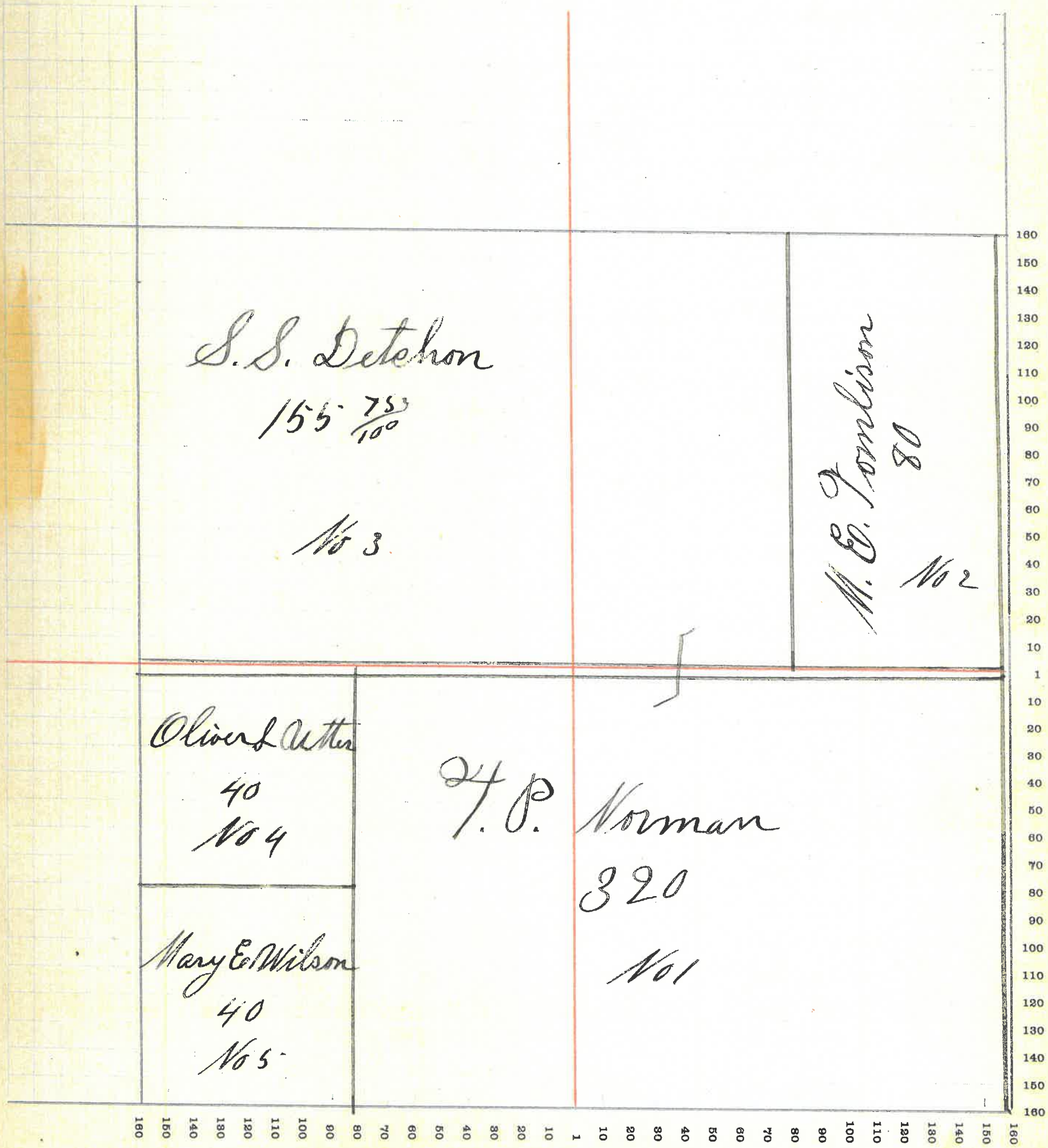
F. R. WOODBURN PRINTING CO., TERRE HAUTE, IND.

NAMES OF OWNERS	No. on Plat	DESCRIPTION	Section	Township	Range	Acres	Hundredths	Value of Lands	Value of Improvements	Value of Lands and Improvements
Frank P. Norman	1	SE ⁴ Q ¹ SW ⁴ E ² NE ⁴	24	20	5	320		12160	850	13010
M. E. Tomlinson	2	E ² NE ⁴	24	20	5	80		2960		2960
S. S. Detchom	3	N.W. 4	24	20	5	155	75	5890	400	6290
Oliver Utter	4	PT NW ² SW ⁴	24	20	5	40		1480		1480
Mary E. Wilson	5	PT NW ² SW ⁴	24	20	5	40		1440		1440

SECTION NO. 24

Congressional Township, No. 20 R. 5

SCALE:—Forty rods to an inch, or ten rods to a space, Congress Land, which is one mile square for a section.
Number of acres in this section, according to the United States Survey $635 \frac{25}{100}$



MONTGOMERY COUNTY, INDIANA, 1915

Assessor's Plat-Book for Coal Creek

Township, No. _____


T. R. WOODBURN PRINTING CO., TERRE HAUTE, IND.

NAMES OF OWNERS	No. on Plat	DESCRIPTION	Section	Township	Range	Acres	Hundredths	Value of Lands	Value of Improvements	Value of Lands and Improvements
Albert W. Wilson	1	PT NW ² NW ⁴	25	20	5	40		1480		1480
A. W. & Mary E. Wilson	2	PT NW ² NW ⁴	25	20	5	39		1485	650	2135
J. D. Wilson	3	NW ² SW ⁴	25	20	5	96		2890	1000	3890
Henry S. Pierce	4	E ² SW ⁴ PT SE ⁴	25	20	5	120		4440	600	5040
Emma Lyon	5	PT SE ⁴	25	20	5	20		900	250	1150
William Lyon	6	PT SE ⁴	25	20	5	59		1830	525	2355
William H. & G. L. Wilson	7	PT SE ⁴ PT NE ⁴	25	20	5	90		3150		3150
William H. Wilson	8	PT NW ² NE ⁴	25	20	5	70		2620	800	3320
H. E. Croford	9	SW ² NW ⁴ PT NE ⁴	25	20	5	120		4200	200	4400

SECTION NO. 25.

Congressional Township, No. 20 R. 5.

SCALE:—Forty rods to an inch, or ten rods to a space, Congress Land, which is one mile square for a section.
Number of acres in this section, according to the United States Survey 634



MONTGOMERY COUNTY, INDIANA, 1915

Assessor's Plat-Book for *Coal Creek*

Township, No. _____

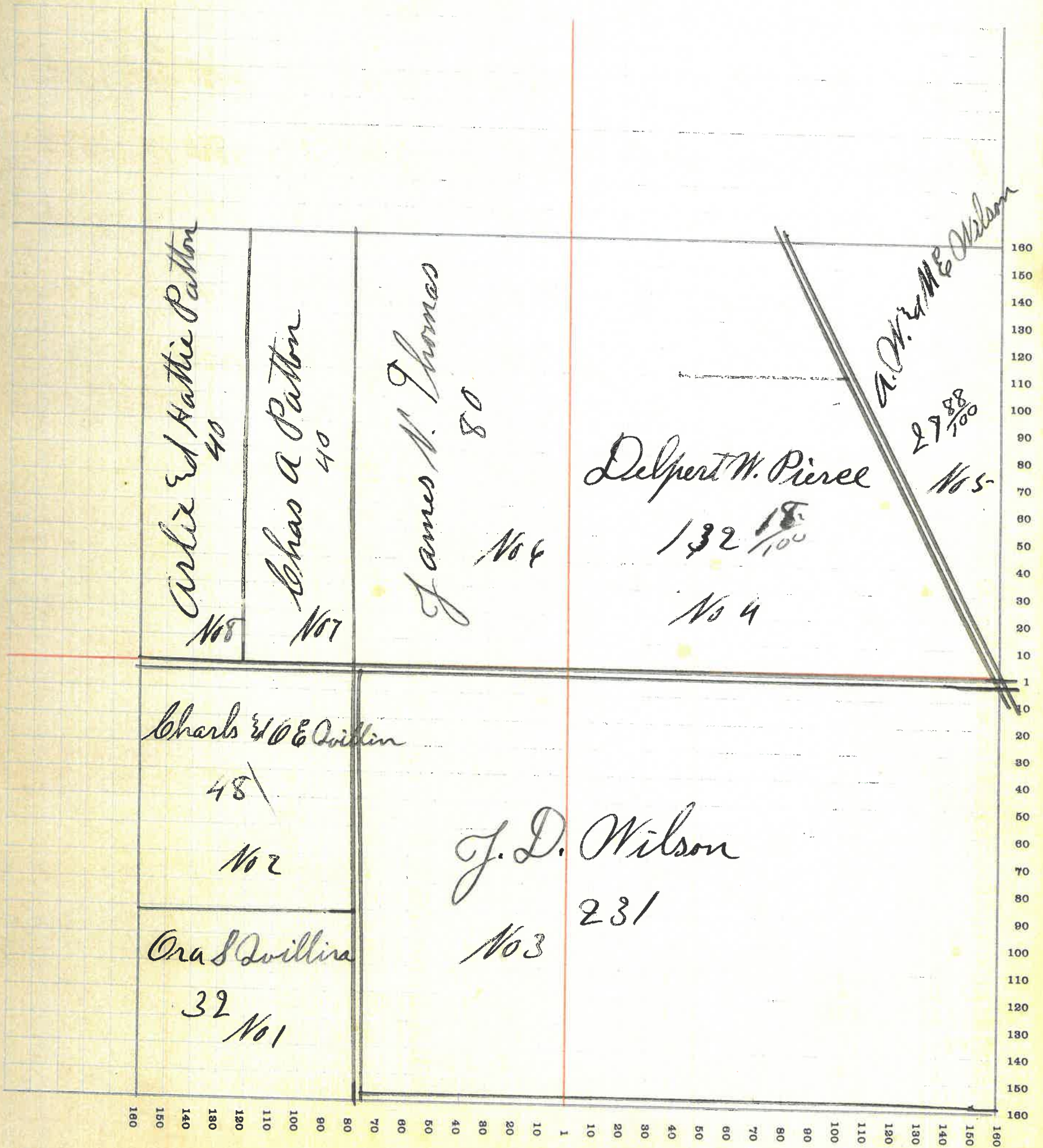
H. WOODBURN PRINTING CO., TERRE HAUTE, IND.

NAMES OF OWNERS	No. on Plat	DESCRIPTION	Section	Township	Range	Acres	Hundredths	Value of Lands	Value of Improvements	Value of Lands and Improvements
<i>Ora S Quilin</i>	<i>1</i>	<i>PT SW 4</i>	<i>26</i>	<i>20</i>	<i>5</i>	<i>32</i>		<i>1184</i>		<i>1184</i>
<i>Charles R & Quilin</i>	<i>2</i>	<i>PT SW 4</i>	<i>26</i>	<i>20</i>	<i>5</i>	<i>48</i>		<i>1775</i>	<i>400</i>	<i>2175</i>
<i>J D & M E Wilson</i>	<i>3</i>	<i>PT SW 4 SE 4</i>	<i>26</i>	<i>20</i>	<i>5</i>	<i>231</i>		<i>8780</i>	<i>400</i>	<i>9180</i>
<i>Dulbert W Pierce</i>	<i>4</i>	<i>PT NE 4</i>	<i>26</i>	<i>20</i>	<i>5</i>	<i>32</i>	<i>65</i>	<i>4850</i>	<i>900</i>	<i>5750</i>
<i>A W & M E Wilson</i>	<i>5</i>	<i>PT NE 4</i>	<i>26</i>	<i>20</i>	<i>5</i>	<i>27</i>	<i>85</i>	<i>1000</i>		<i>1000</i>
<i>James V Thomas</i>	<i>6</i>	<i>E 2 NW 4</i>	<i>26</i>	<i>20</i>	<i>5</i>	<i>80</i>		<i>3040</i>	<i>500</i>	<i>3540</i>
<i>Charles Patton</i>	<i>7</i>	<i>PT NW 4</i>	<i>26</i>	<i>20</i>	<i>5</i>	<i>40</i>		<i>1520</i>		<i>1520</i>
<i>Arley & Mattie Patton</i>	<i>8</i>	<i>PT NW 4</i>	<i>26</i>	<i>20</i>	<i>5</i>	<i>40</i>		<i>1520</i>	<i>400</i>	<i>1920</i>

SECTION NO. 26

Congressional Township, No. 20 R. 5

SCALE:—Forty rods to an inch, or ten rods to a space, Congress Land, which is one mile square for a section.
 Number of acres in this section, according to the United States Survey 611 $\frac{53}{100}$



MONTGOMERY COUNTY, INDIANA, 1915

Assessor's Plat-Book for Coal creek Township, No. _____


F. R. WOODBURN PRINTING CO., TERRE HAUTE, IND.

NAMES OF OWNERS	No. on Plat	DESCRIPTION	Section	Township	Range	Acres	Hundredths	Value of Lands	Value of Improvements	Value of Lands and Improvements
Ora S. Quillin	1	PT SE 4	27	20	5	8		295		295
Charles W. Quillin	2	PT SE 4	27	20	5	12		445		445
Albert E. M. Loe	3	PT NE 4	27	20	5	36		5440	900	6340
Sarah C. Wiggle	4	PT SE 4	27	20	5	60		2220	400	2620
George Thomase	5	PT SW 4	27	20	5	130		4810	600	5410
Robert L. Long	6	PT SW 4	27	20	5	30	30	1270		1270
James W. Thomas	7	PT NW 4	27	20	5	26	96	1014		1014
Chas A. Patton	8	PT NW 4 P SW 4 P SE 4	27	20	5	212	50	8055	1300	9355
Emma D. Luse	9	PT NE 4	27	20	5	24		960		960

SECTION NO. 27

Congressional Township, No. 20 R. 5

SCALE:—Forty rods to an inch, or ten rods to a space, Congress Land, which is one mile square for a section.
 Number of acres in this section, according to the United States Survey $614 \frac{84}{100}$



MONTGOMERY COUNTY, INDIANA, 1915

Assessor's Plat-Book for *Coal Creek*

Township, No. _____


F. R. WOODBURN PRINTING CO., TERRE HAUTE, IND.

NAMES OF OWNERS	No. on Plat	DESCRIPTION	Section	Township	Range	Acres	Hundredths	Value of Lands	Value of Improvements	Value of Lands and Improvements
<i>Martin Morphy</i>	1	<i>W² SW⁴</i>	28	20	5	80		2880	350	3230
<i>Francis Wilson</i>	2	<i>E² SW⁴</i>	28	20	5	80		2800	400	3200
<i>James Toots</i>	3	<i>W² NW⁴</i>	28	20	5	80		2800	600	3400
<i>Hugh A Jackson</i>	4	<i>PT NW⁴</i>	28	20	5	14		500	300	800
<i>Alvia Allen</i>	5	<i>PT NW⁴</i>	28	20	5	26		934	350	1285
<i>Jrd a Allen</i>	6	<i>PT NW⁴</i>	28	20	5	40		1440		1440
<i>James Thomas</i>	7	<i>NE⁴</i>	28	20	5	160		5920	550	6470
	10	<i>PT SE⁴</i>	28	20	5	15	92	520		620
<i>Ruehal Long</i>	8	<i>PT SE⁴</i>	28	20	5	45		1620	550	2170
<i>Robert Long</i>	9	<i>PT SE⁴</i>	28	20	5	35		1260		1260
<i>Lester W. Clin</i>	11	<i>PT SE⁴</i>	28	20	5	28	19	980		980
<i>Mary E. Walker</i>	12	<i>PT SE⁴</i>	28	20	5	18	15	630	350	980
<i>W. L. Walker</i>	13	<i>PT SE⁴</i>	28	20	5	19		685		685

SECTION NO. 28

Congressional Township, No. 21 R. 5

SCALE:—Forty rods to an inch, or ten rods to a space, Congress Land, which is one mile square for a section.
Number of acres in this section, according to the United States Survey $645 \frac{84}{100}$



MONTGOMERY COUNTY, INDIANA, 1915

Assessor's Plat-Book for Coal Creek

Township, No. _____


F. H. WOODBURN PRINTING CO., TERRE HAUTE, IND.

NAMES OF OWNERS	No. on Plat	DESCRIPTION	Section	Township	Range	Acres	Hundredths	Value of Lands	Value of Improvements	Value of Lands and Improvements
Hannah Bratton	1	E ² SE ⁴	29	20	5	80		2800	500	3300
James Fouts	2	PT NE ⁴	29	20	5	20		720		720
M. V. Kenyon	3	PT NE ⁴	29	20	5	10	27	370	125	495
James A. Bomnell	4	PT NE ⁴	29	20	5	27	43	970	200	1170
Boswell Bomnell	5	PT NE ⁴	29	20	5	11	50	395		395
Oswell Bomnell	6	PT NE ⁴	29	20	5	11	50	395		395
Thomas Eldin Bomnell	7	PT NE ⁴ PT NW ⁴	29	20	5	11	51	4140	250	4390
Ben Brown	8	PT NW ⁴ PT NE ⁴	29	20	5	45		1530	300	1830
Quin Kirkpatrick	9	PT SW ⁴ PT SE ⁴	29	20	5	69		2415	500	4915
Amos S. Goff	10	PT SW ⁴ PT SE ⁴	29	20	5	77		2420		2420
Andrew Swank	11	PT SW ⁴	29	20	5	60		2040	300	2340
Abigail Swank	12	PT SW ⁴	29	20	5	18	50	615		615
A. G. Moser	13	NW ² NW ⁴	29	20	5	80		2480	900	3380
Barry Kenyon	14	PT SW ⁴	29	20	5	15		540		540

SECTION NO. 29

Congressional Township, No. 20 R. 5

SCALE:—Forty rods to an inch, or ten rods to a space, Congress Land, which is one mile square for a section.
 Number of acres in this section, according to the United States Survey $625 \frac{29}{100}$



MONTGOMERY COUNTY, INDIANA, 1915

Assessor's Plat-Book for Coal Creek

Township, No. _____


T. R. WOODBURN PRINTING CO., TERRE HAUTE, IND.

NAMES OF OWNERS	No. on Plat	DESCRIPTION	Section	Township	Range	Acres	Hundredths	Value of Lands	Value of Improvements	Value of Lands and Improvements
Charles Tiffney	1	PT NW 4	30	20	5	27	63	970		970
D. R. Grunard	2	PT NW 4 PT SW 4	30	20	5	94	29	3450	700	4150
William S. Loom	3	PT NE 4	30	20	5	40		1360	450	1810
Charles Chelan	4	PT NE 4	30	20	5	40		1320	200	1520
O. G. Moser	5	E ² NE 4	30	20	5	80		2960		2960
Peater Ziglar	6	E ² SE 4	30	20	5	80		2640	300	2940
Charles Goff	7	N ² SE 4	30	20	5	76		2585	300	2885
Joseph Fouts	8	PT SW 4	30	20	5	76		2735	450	3185
Robert Riley	9	PT E ² SW 4	30	20	5	3	25	110		110
Alfred Pearson	10	PT NW 4	30	20	5	6		265		265
Flora D. Mitchell	11	PT NW 4	30	20	5	6		265		265
Flora D. & E. W. Mitchell	12	PT NW 4	30	20	5	6		265	100	365
Beckie Hightower	13	PT NW 4	30	20	5	6		265		265
Border Pearson	14	PT NW 4	30	20	5	7		300		300
J. S. Mitchell	15	PT N ²	30	20	5		30	10		10
James Pearson	16	PT NW 4	30	20	5	35		1230	400	1630

SECTION NO. 30

Congressional Township, No. 20 R. 3-

SCALE:—Forty rods to an inch, or ten rods to a space, Congress Land, which is one mile square for a section.
 Number of acres in this section, according to the United States Survey $585 \frac{90}{100}$.



60

MONTGOMERY COUNTY, INDIANA, 1915

Assessor's Plat-Book for Coal Creek

Township, No. _____


F. H. WOODBURN PRINTING CO., TERRE HAUTE, IND.

NAMES OF OWNERS	No. on Plat	DESCRIPTION	Section	Township	Range	Acres	Hundredths	Value of Lands	Value of Improvements	Value of Lands and Improvements
Samuel Humphreys	1	SW 4 PT NW 4	31	20	5	152.44		7010	150	7160
Sarah B. Graves	2	PT NW 4	31	20	5	20		720	150	870
Joseph Fouts	3	PT NW 4	31	20	5	20		680		680
Robert Riley	4	PT NW 4	31	20	5	40		1440	150	1590
Charles Goff	5	W 2 SE 4 NW 2 NE 4	31	20	5	40		5760	2500	8260
Buried M. J. Rafferty	6	E 2 SE 4	31	20	5	75		2840	400	3240
Della M. Wood	7	PT E 2 NE 4	31	20	5	13	71	470	300	770
Clavel Toolan	8	PT E 2 NE 4	31	20	5		23	30	100	130
William Todd	9	PT E 2 NE 4	31	20	5	8		105	250	355
Benjamin Hotchison	10	PT E 2 NE 4	31	20	5		25	30	150	180
Dan Harde	11	PT E 2 NE 4	31	20	5		73	30	100	130
	12	2	45	100	400	500
Garrett Larve	13	PT E 2 NE 4	31	20	5	1	24	60	400	460
Buried M. E. Munk	14	PT E 2 NE 4	31	20	5	1	24	55	320	380
Effie L. M. Olin	15	PT E 2 NE 4	31	20	5	57	75	2050	800	2850

SECTION NO. 31

Congressional Township, No. 20 R. 5

SCALE:—Forty rods to an inch, or ten rods to a space, Congress Land, which is one mile square for a section.
Number of acres in this section, according to the United States Survey $592 \frac{82}{100}$



MONTGOMERY COUNTY, INDIANA, 1915

Assessor's Plat-Book for Coal Creek

Township, No. _____

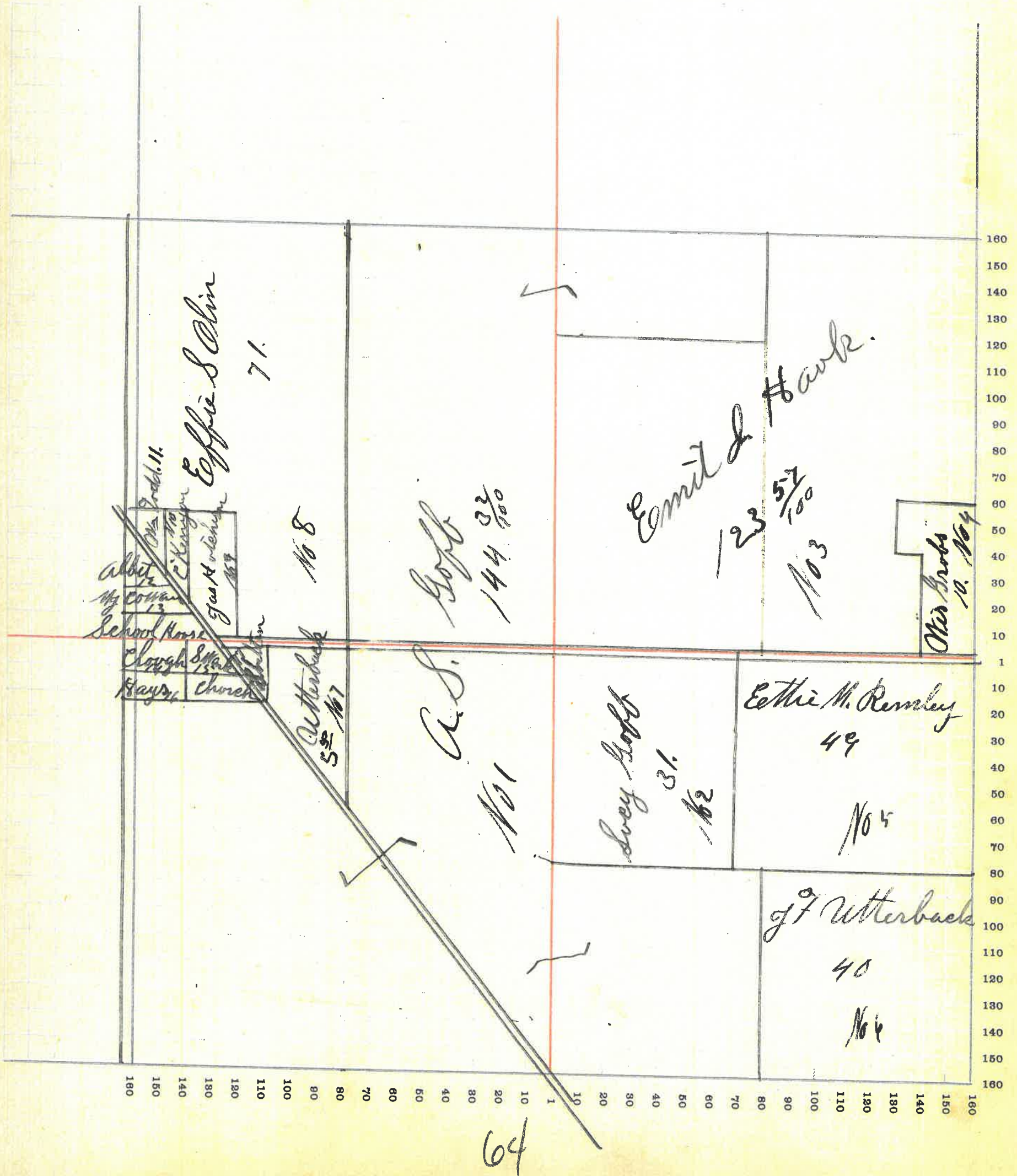
F. R. WOODBURN PRINTING CO., TERRE HAUTE, IND.

NAMES OF OWNERS	No. on Plat	DESCRIPTION	Section	Township	Range	Acres	Hundredths	Value of Lands	Value of Improvements	Value of Lands and Improvements
Amasa S. Goff	1	PT SW 4 PT SE 4	32	20	5					
		PT NE 4 E 2 NW 4	32	20	5	297	37	10690	1200	11890
Lucy Goff	2	PT SE 4	32	20	5	31		1085		1085
Ermil S. Hawk	3	PT E 4 NE 4	32	20	5	70		2520		2520
		PT NW 2 NE 4	53	57	1910	500	2410
Merla Brobb	4	PT E 2 NE 4	32	20	5	10		350		350
Ethie M. Remley	5	PT E 2 SE 4	32	20	5	49		1765		1765
^{of Amelia} J. T. Utherback hrs	6	PT E 2 SE 4	32	20	5	40		1360		1360
^{eliza} Stephen Utherback	7	PT SW 4	32	20	5	5	50	175	200	375
Effe & S. W. Chin	8	PT NW 2 NW 4	32	20	5	71		2485	100	2585
Jasper Hutchison	9	PT NW 2 NW 4	32	20	5	4	30	145	450	595
Gary Kenyon	10	PT NW 2 NW 4	32	20	5		52	30	175	205
William Todd	11	PT NW 2 NW 4	32	20	5	2	23	20	150	170
Emms Abbitt	12	PT NW 2 NW 4	32	20	5		33	25		25
Maranda J. Brown	13	PT NW 2 NW 4	32	20	5		25	25	200	225
Lucinda Clough	14	PT SW 4	32	20	5		1	65	250	315
D.P. & M. G. Swank	15	PT SW 4	32	20	5		75	35	225	260
Lavina Hays	16	PT SW 4	32	20	5		1	60	200	260
Nora Shelton	17	PT SW 4	32	20	5		1	60	100	160

SECTION NO. 32

Congressional Township, No. 20 R. 5

SCALE:—Forty rods to an inch, or ten rods to a space, Congress Land, which is one mile square for a section.
Number of acres in this section, according to the United States Survey $635 \frac{53}{100}$



MONTGOMERY COUNTY, INDIANA, 1915

 Assessor's Plat-Book for Coal Creek

Township, No. _____


F. R. WOODBURN PRINTING CO., TERRE HAUTE, IND.

NAMES OF OWNERS	No. on Plat	DESCRIPTION	Section	Township	Range	Acres	Hundredths	Value of Lands	Value of Improvements	Value of Lands and Improvements
J.W. Groves	1	PT NW 4	33	20	5	40		1400	400	1800
John J. Lynch	2	PT NW 4	33	20	5	40		1400	200	1600
Royla Coon	3	PT NW 4	32	20	5	40		1200	150	1350
Francis Wilson	4	PT NW 4	32	20	5	40		1200		1200
James G. Miller	5	PT SE 4 PT NE 4	32	20	5	100		3400	350	3750
W.C. Walker	6	W 2 S E 4	32	20	5	80		2560	300	2860
W.E. Cowan	7	PT NE 4	32	20	5	40		1440		1440
Dollie Conroe	8	PT S.E. 4	32	20	5	40		2160	300	2460
Isack & E. Hushberger	9	PT SE 4	32	20	5	40		1320		1320
Abstem Hawk	10	PT SW 4	32	20	5	40		1400		1400
Sarah D. Cowan	11	PT SW 4	32	20	5	40		1400		1400
Anda Morrison	12	PT SW 4	32	20	5	40		1400		1400
Anna H. Freeman	13	PT SW 4	32	20	5	40		1400		1400

SECTION NO. 33

Congressional Township, No. 20 R. 5

SCALE:—Forty rods to an inch, or ten rods to a space, Congress Land, which is one mile square for a section.
Number of acres in this section, according to the United States Survey 640



66

MONTGOMERY COUNTY, INDIANA, 1915

Assessor's Plat-Book for Coal Creek

Township, No. _____


F. R. WOODBURN PRINTING CO., TERRE HAUTE, IND.

NAMES OF OWNERS	No. on Plat	DESCRIPTION	Section	Township	Range	Acres	Hundredths	Value of Lands	Value of Improvements	Value of Lands and Improvements
Abraham Hawk	1	PT NW 4	34	20 S	100			3400	450	3850
Thomas Allen	2	PT NE 4	34	20 S	40			1360		1360
George H. & M. J. Quillin	3	PT NE 4	34	20 S	40			1360		1360
Albert M. & Orpha M. Mearns	4	PT NE 4	34	20 S	40			1440		1440
Robert E. & Merriag Cowan	5	PT NE 4 PT NW 4	34	20 S	60			2100	350	2450
George R. Cowan	6	PT NW 4	34	20 S	20			680	150	730
William E. Cowan	7	PT NW 4	34	20 S	20			680	300	980
Maranda J. Cowan	8	PT SW 4	34	20 S	20			680		680
	9	PT SE 4	34	20 S	17			580		580
Charles H. Ashbarger	10	PT W 2 SW 4	34	20 S	60			2000		2000
	11	PT SE 4 E 2 SW 4	34	20 S	133			4725	200	5200
James N. Cowan	12	E 2 SE 4	34	20 S	80			2880	600	3480
Geord W. E. Cowan	13	PT SE 4	34	20 S	2	87	100			100

SECTION NO. 34

Congressional Township, No. 20 R. 5

SCALE:—Forty rods to an inch, or ten rods to a space, Congress Land, which is one mile square for a section.
 Number of acres in this section, according to the United States Survey 640



68

MONTGOMERY COUNTY, INDIANA, 1915

Assessor's Plat-Book for Coal creek Township, No. _____

R. WOODBURN PRINTING CO., TERRE HAUTE, IND.

NAMES OF OWNERS	No. on Plat	DESCRIPTION	Section	Township	Range	Acres	Hundredths	Value of Lands	Value of Im-provements	Value of Lands and Improve-ments
A. A. Detchion	1	W ² S ¹ W ⁴	35	20	5	80		2800		2800
Monroe Maspon	2	E ² S ¹ W ⁴ P ¹ W ² W ⁴	35	20	5	140		4900	400	5300
Frank Allen	3	W ² S ¹ E ⁴	35	20	5	80		2720	225	2945
Leintrag. Tapp	4	PT E ² S ¹ E ⁴	35	20	5	20		680		680
A. S. McClamrock	5	PT E ² S ¹ E ⁴	35	20	5	60		2040		2040
James Colman	6	PT NE ⁴	35	20	5	11		385		385
Jacob & Bell S. Wank	7	PT NE ⁴	35	20	5	29		985	275	1060
Ernest Bronningborg	8	PT NW ⁴ PT NE ⁴	35	20	5	80		2720	350	3070
A. W. Patton	9	N ² NE ⁴	35	20	5	80		2720	400	3120
J. D. Wilson	10	PT NW ⁴	35	20	5	40		1360		1360
G. H. & M. J. Quillin	11	PT NW ⁴	35	20	5	20		700	600	1300

MONTGOMERY COUNTY, INDIANA, 191

Assessor's Plat-Book for *Coal creek.*

Township, No. _____

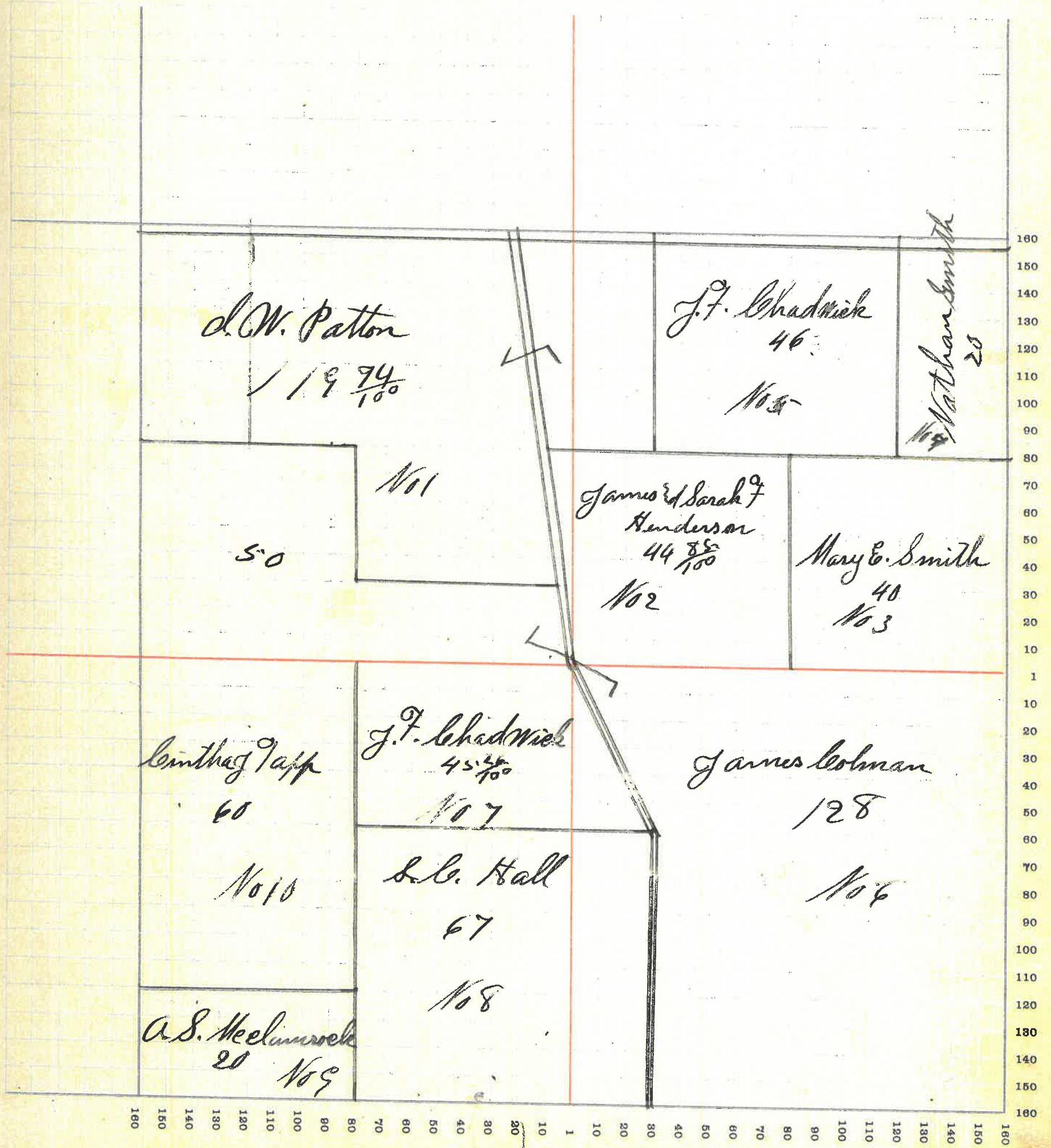
F. R. WOODBURN PRINTING CO. - TERRE HAUTE, IND.

NAMES OF OWNERS	No. on Plat	DESCRIPTION	Section	Township	Range	Acres	Hundredths	Value of Lands	Value of Improvements	Value of Lands and Improvements
<i>J. W. Patton</i>	<i>1</i>	<i>PT NW 4 PT NE 4</i>	<i>36</i>	<i>20</i>	<i>5</i>	<i>119</i>	<i>74</i>	<i>4400</i>	<i>400</i>	<i>4800</i>
<i>James & Sarah F. Henderson</i>	<i>2</i>	<i>PT NE 4</i>	<i>36</i>	<i>20</i>	<i>5</i>	<i>44</i>	<i>85</i>	<i>1630</i>	<i>400</i>	<i>2030</i>
<i>Mary E. Smith</i>	<i>3</i>	<i>PT NE 4</i>	<i>36</i>	<i>20</i>	<i>5</i>	<i>40</i>		<i>1440</i>	<i>350</i>	<i>1790</i>
<i>Nathan Smith</i>	<i>4</i>	<i>PT NE 4</i>	<i>36</i>	<i>20</i>	<i>5</i>	<i>20</i>		<i>720</i>		<i>720</i>
<i>J. F. Lebackmick</i>	<i>5</i>	<i>PT NE 4</i>	<i>36</i>	<i>20</i>	<i>5</i>	<i>46</i>		<i>1655</i>		<i>1655</i>
	<i>7</i>	<i>PT SW 4</i>	<i>36</i>	<i>20</i>	<i>5</i>	<i>45</i>	<i>26</i>	<i>1620</i>		<i>1620</i>
<i>James Colman</i>	<i>6</i>	<i>PT SE 4 PT NW 4</i>	<i>36</i>	<i>20</i>	<i>5</i>	<i>185</i>		<i>6595</i>	<i>400</i>	<i>7395</i>
<i>L. G. Hall</i>	<i>8</i>	<i>PT E 2 SW 4</i>	<i>36</i>	<i>20</i>	<i>5</i>	<i>67</i>		<i>2410</i>	<i>400</i>	<i>2810</i>
<i>A. S. McClamrock</i>	<i>9</i>	<i>PT W 2 SW 4</i>	<i>36</i>	<i>20</i>	<i>5</i>	<i>20</i>		<i>720</i>		<i>720</i>
<i>Leintha Japp</i>	<i>10</i>	<i>PT W 2 SW 4</i>	<i>36</i>	<i>20</i>	<i>5</i>	<i>60</i>		<i>2100</i>	<i>450</i>	<i>2550</i>

SECTION NO. 36

Congressional Township, No. 20 R. 5

SCALE:—Forty rods to an inch, or ten rods to a space, Congress Land, which is one mile square for a section.
 Number of acres in this section, according to the United States Survey $638 \frac{55}{100}$



MONTGOMERY COUNTY, INDIANA, 1915-

Assessor's Plat-Book for Coal creek

Township, No. _____


F. R. WOODBURN PRINTING CO., TERRE HAUTE, IND.

NAMES OF OWNERS	No. on Plat	DESCRIPTION	Section	Township	Range	Acres	Hundredths	Value of Lands	Value of Improvements	Value of Lands and Improvements
John W & Mary McCook	1	N ² NW 4	1	20	6	75	75	3555	350	3505
A. P. Mehary	2	N ² NE 4	1	20	6	78	8	3510	300	5810
David & Nettie Whipple	3	PT NE 4	1	20	6	40		1800		1800
Henry F. Lass	4	E ² SE 4	1	20	6	80		3580	600	4280
Alan M. Lewis	5	W ² SE 4	1	20	6	80		3580	800	4480
		PT NE 4	"	"	"	40		1840		1840
Nathanael Hamilton	6	PT N ² SW 4	1	20	6	70		3220	800	4020
		PT S ² SW 4	"	"	"	50		2300		2300
		S ² NW 4	"	"	"	80		3480		3480
Gasper Molsberg	7	PT SW 4	1	20	6	40		1520	200	1720

SECTION NO. 1

Congressional Township, No. 20 R. 6

SCALE:—Forty rods to an inch, or ten rods to a space, Congress Land, which is one mile square for a section.
Number of acres in this section, according to the United States Survey 637 ⁸³/₁₀₀



74

MONTGOMERY COUNTY, INDIANA, 1915

Assessor's Plat-Book for Coal Creek

Township, No. _____

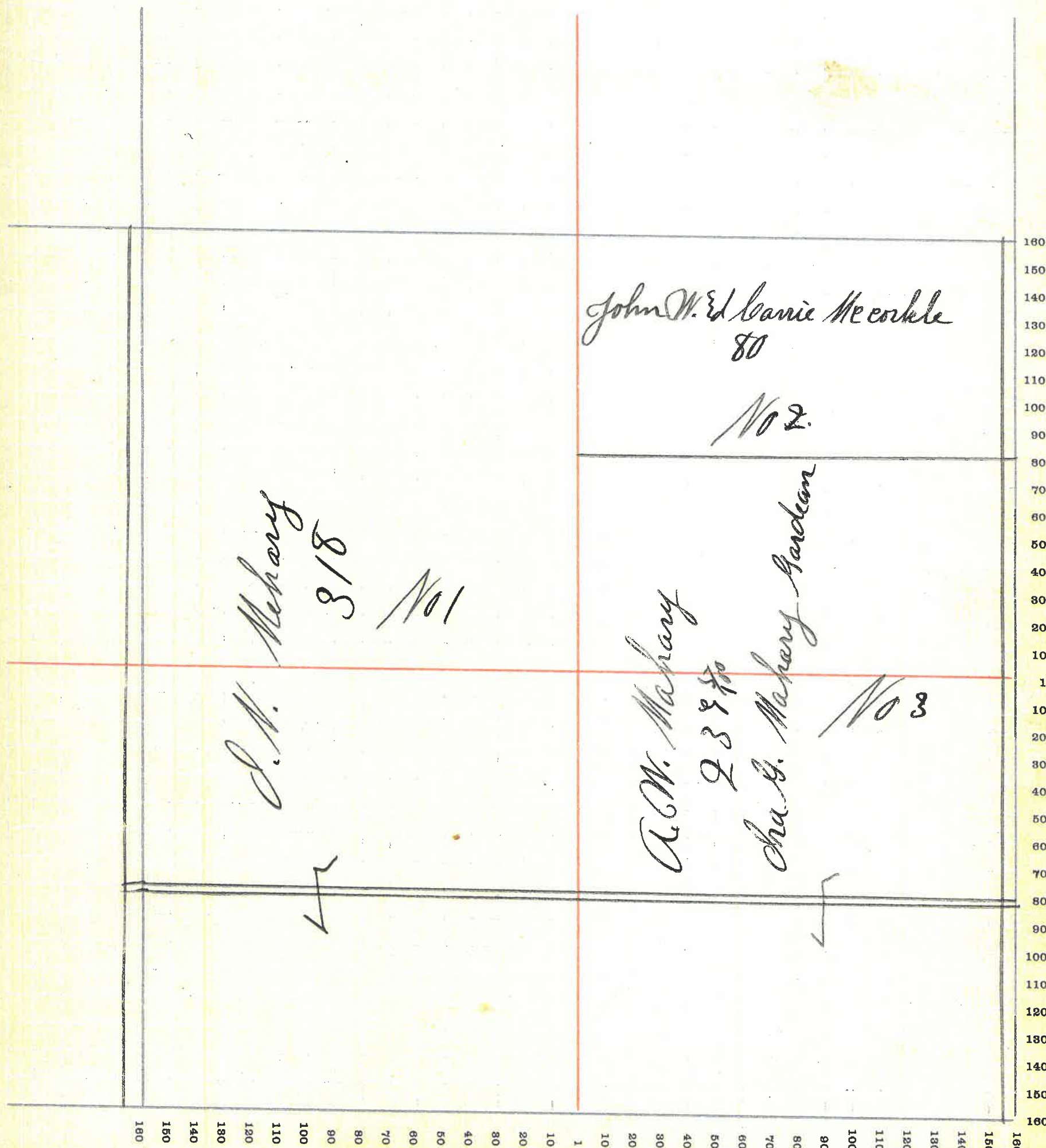
T. H. WOODBURN PRINTING CO., TERRE HAUTE, IND.

NAMES OF OWNERS	No. on Plat	DESCRIPTION	Section	Township	Range	Acres	Hundredths	Value of Lands	Value of Improvements	Value of Lands and Improvements
<i>S. N. Mehary</i>	<i>1</i>	<i>NW 4 SW 4</i>	<i>2</i>	<i>20</i>	<i>158</i>					
								<i>149451000</i>		<i>15845</i>
<i>John W. Edley Meorle</i>	<i>2</i>	<i>N²NE 4</i>	<i>2</i>	<i>20</i>	<i>80</i>			<i>3600</i>		<i>3600</i>
<i>Cha. G. Mehary Gordon</i>	<i>3</i>	<i>SE 4 S²NE 4</i>	<i>2</i>	<i>20</i>	<i>160</i>					
								<i>510755-350</i>		<i>11105</i>

SECTION NO. 2.

Congressional Township, No. 20 R. 6

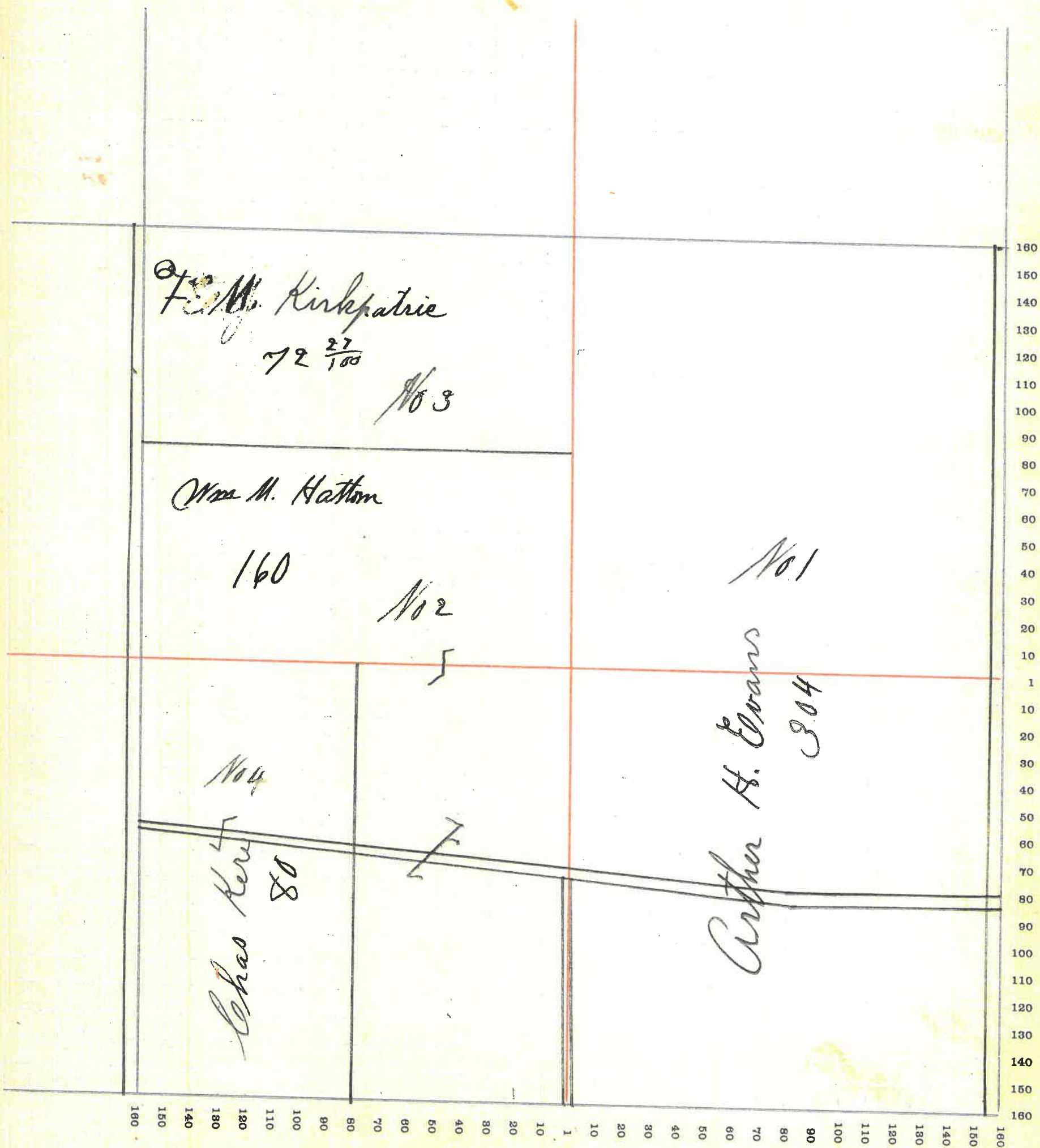
SCALE:—Forty rods to an inch, or ten rods to a space, Congress Land, which is one mile square for a section.
Number of acres in this section, according to the United States Survey 637 1/2



SECTION NO. 3

Congressional Township, No. 20 R. 6

SCALE:—Forty rods to an inch, or ten rods to a space, Congress Land, which is one mile square for a section.
 Number of acres in this section, according to the United States Survey 616 ²⁷/₁₀₀



MONTGOMERY COUNTY, INDIANA, 1915

Assessor's Plat-Book for Coal Creek

Township, No. _____


F. R. WOODBURN PRINTING CO., TERRE HAUTE, IND.

NAMES OF OWNERS	No. on Plat	DESCRIPTION	Section	Township	Range	Acres	Hundredths	Value of Lands	Value of Improvements	Value of Lands and Improvements
Frank W. McColough	1	PT NW 4	10	20	6	40	40			
		W PT NE 4	"	"	"	56	4630	500	4630	
		PT E ² NE 4	"	"	"	60	2820		2820	
Philip R Deater	2	PT NE 4 PT SE 4	10	20	6	40	1880	350	2230	
D. M. Gross	3	PT SE 4	10	20	6	15 1/2	7270	300	7570	
Nella Coon & hus	4	E ² SW 4	10	20	6	80	3400	275	3875	
Albert Hess	5	PT W ² SW 4	10	20	6	25	1075	500	1575	
A. W. Huse	6	PT W ² SW 4	10	20	6	55	2080		2080	
William Hutton	7	PT W ² NW 4	10	20	6	45	1980		1980	
R. V. Cordium	8	W ² NW 4	10	20	6	80	3200		3200	

SECTION NO. 10

Congressional Township, No. 20 R. 6

SCALE:—Forty rods to an inch, or ten rods to a space, Congress Land, which is one mile square for a section.
Number of acres in this section, according to the United States Survey 639



80

MONTGOMERY COUNTY, INDIANA, 1915

Assessor's Plat-Book for Croaker Creek

Township, No. _____


R. WOODBURN PRINTING CO., TERRE HAUTE, IND

NAMES OF OWNERS	No. on Plat	DESCRIPTION	Section	Township	Range	Acres	Hundredths	Value of Lands	Value of Improvements	Value of Lands and Improvements
J. N. Mehary	1	N ² NW 4	11	20	6	120		5440		5440
Ora G. Mehary and	2	PT NE 4	11	20	6	40		1880		1880
Frank W. McColough	3	PT NW 4 PT SW 4	11	20	6	80		3600	350	3950
Nathaniel Beach	4	PT NW 4	11	20	6	20		740		740
P. & M. Beach	5	PT NE 4	11	20	6	80		2960		2960
Nathaniel Hamilton	6	PT NE 4	11	20	6	20		700		700
Chris F. Gold	7	PT SW 4	11	20	6	20		1840		1840
Rachel Beach	8	PT SW 4	11	20	6	80		2960	300	3260
Jacob Folwider	9	PT SE 4	11	20	6	80		3280	450	3730
Ed. Beach	10	PT E ² SE 4	11	20	6	43	8	1590	300	1890
M. F. Buxton	11	PT E ² SE 4	11	20	6	34	92	1440		1440

SECTION NO. 11.

Congressional Township, No. 20 R. 6

SCALE:—Forty rods to an inch, or ten rods to a space, Congress Land, which is one mile square for a section.
 Number of acres in this section, according to the United States Survey 640



MONTGOMERY COUNTY, INDIANA, 1915

Assessor's Plat-Book for Coal Creek

Township, No. _____


R. WOODBURN PRINTING CO., TERRE HAUTE, IND

NAMES OF OWNERS	No. on Plat	DESCRIPTION	Section	Township	Range	Acres	Hundredths	Value of Lands	Value of Im-provements	Value of Lands and Im-provements
Jasper Molsberg	1	PT NW 4	12	20	6					
	2	PT SW 4	"	"	"	80		2720		2920
Nathaniel Hamilton	3	PT NW 4	12	20	6	111		4770		4770
Allen Lewis	4	W 2 SE 4	12	20	6	80		3680		3680
Henry F. Bass	5	E 2 NE 4	12	20	6	80		3680		3680
J. D. & K. Thomas	6	SE 4	12	20	6	160		6560	800	7360
Anna M. Coan	7	PT SW 4	12	20	6	22		815		815
Jacob Folwider	8	PT SW 4	12	20	6	45.24		1665		1665
Alvin G. Coan	9	PT W 2 SW 4	12	20	6	67		1800		1800

SECTION NO. 12

Congressional Township, No. 20 R. 6

SCALE:—Forty rods to an inch, or ten rods to a space, Congress Land, which is one mile square for a section.
Number of acres in this section, according to the United States Survey 640 ²⁴/₁₀₀



84

MONTGOMERY COUNTY, INDIANA, 1915

Assessor's Plat-Book for Coal creek.

Township, No. _____

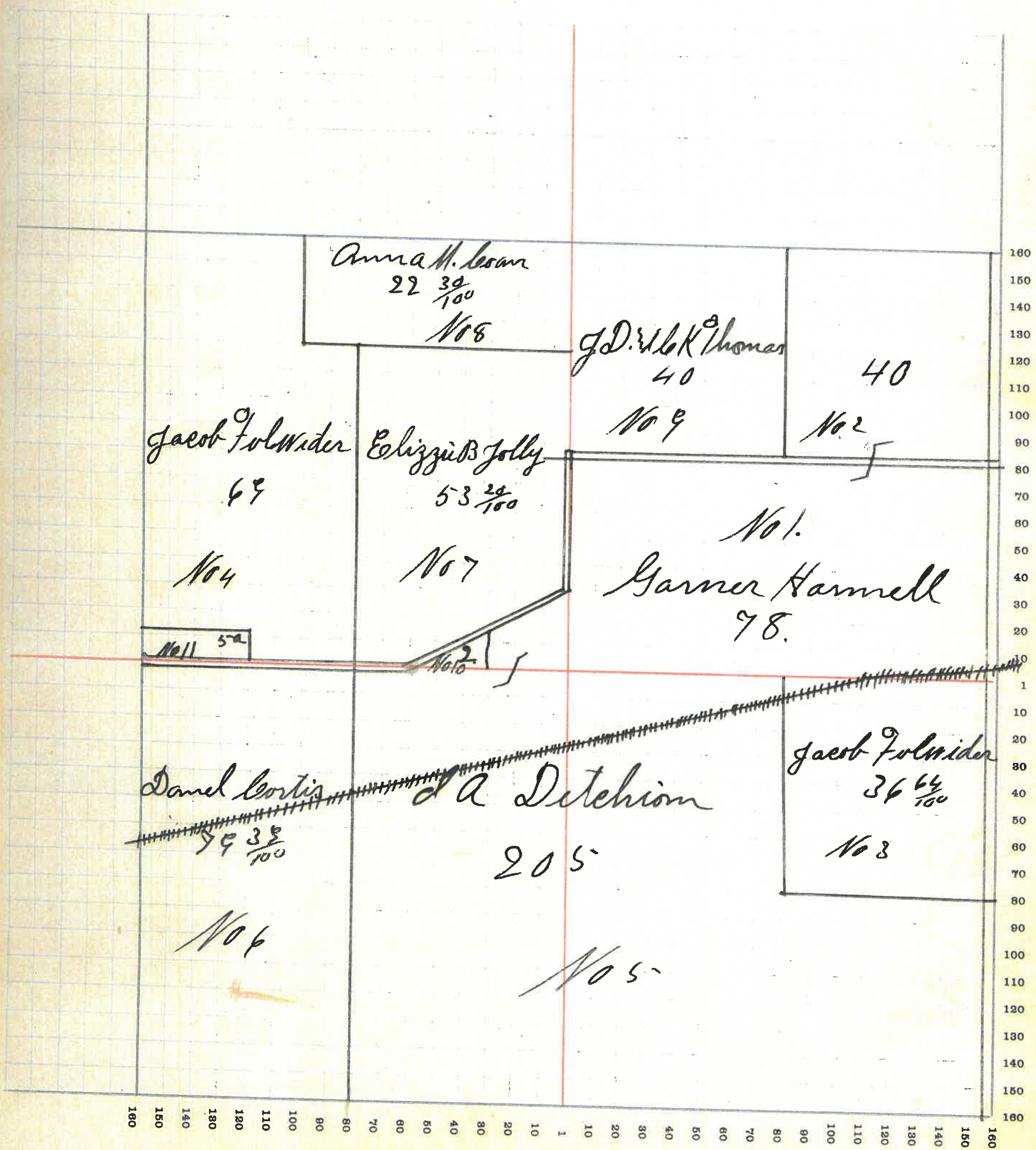
F. R. WOODBURN PRINTING CO. - TERRE HAUTE, IND.

NAMES OF OWNERS	No. on Plat	DESCRIPTION	Section	Township	Range	Acres	Hundredths	Value of Lands	Value of Improvements	Value of Lands and Improvements
Garner Hamell	1	PT N.E. 4	13	20	6	40				
	2	S ² N.E. 4	13	20	6	78		4720	800	5520
Jacob Holwider	3	PT S.E. 4	13	20	6	44		1080		1080
	4	PT NW 4	13	20	6	69		2420		2420
A. A. Ditchion	5	E ² SW 4 PT S.E. 4	13	20	6	205		7975	700	8675
Daniel Curtis	6	W ² SW 4	13	20	6	79		3160		3160
Elyza B. Jolly	7	PT NW 4	13	20	6	53	20	1960	300	2260
Anna M. Loan	8	PT NW 4	13	20	6	22	50	815	250	1065
J. D. & K. Thomas	9	PT N ² NE 4	13	20	6	40		1600		1600
Luis Bannan	10	PT W ²	13	20	6	2		75	100	175
Maud & Vivian Rogers	11	PT W ² NW 4	13	20	6	53		200	100	300

SECTION NO. 13

Congressional Township, No. 20 R. 6

SCALE:—Forty rods to an inch, or ten rods to a space, Congress Land, which is one mile square for a section.
Number of acres in this section, according to the United States Survey $682 \frac{67}{100}$



86

MONTGOMERY COUNTY, INDIANA, 1915-

Assessor's Plat-Book for Coal creek

Township, No. _____


F. R. WOODBURN PRINTING CO., TERRE HAUTE, IND.

NAMES OF OWNERS	No. on Plat	DESCRIPTION	Section	Township	Range	Acres	Hundredths	Value of Lands	Value of Im-provements	Value of Lands and Im-provements
Chris Gohl	1	PT NW 4	14	20	E 45			2200	500	2700
R. G. Moser	2	PT NW. 4	14	20	E 15			765	375	1140
John Drwin	3	PT NW. 4	14	20	E 20			1020		1020
Jacob Folwider	4	PT NW. 4	14	20	E 80			3600		3600
Milard Borton	5	N. E. 4	14	20	E 140			6880	800	7680
Daniel Cortis	6	PT SW 4 S E 4	10	20	E					
			10	"	"	237	73	11375	1500	12875

SECTION NO. 14

Congressional Township, No. 20 R. 6

SCALE:—Forty rods to an inch, or ten rods to a space, Congress Land, which is one mile square for a section.
 Number of acres in this section, according to the United States Survey 557 $\frac{73}{100}$



MONTGOMERY COUNTY, INDIANA, 1915

Assessor's Plat-Book for Coal creek

Township, No. _____

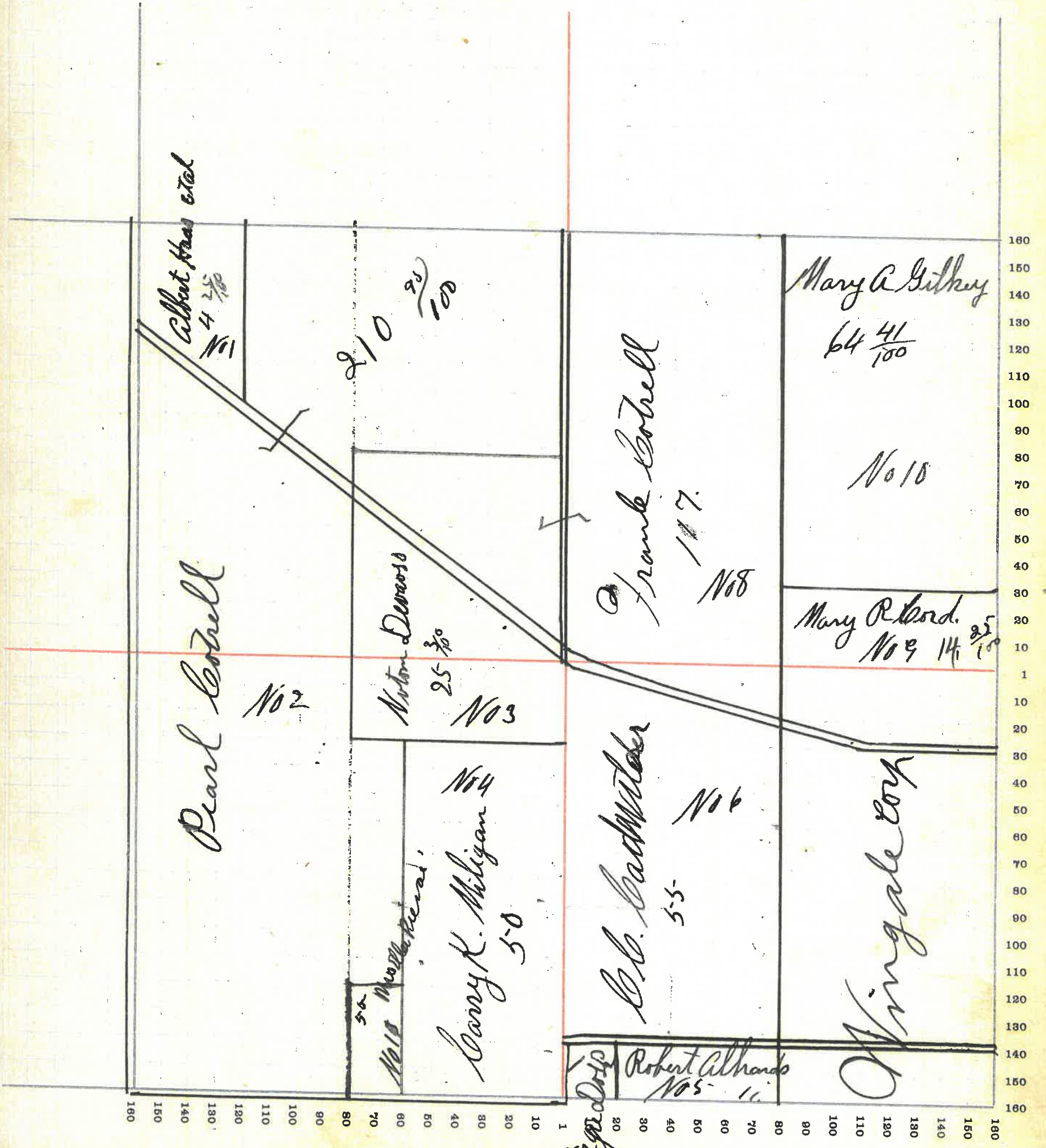
F. R. WOODBURN PRINTING CO., TERRE HAUTE, IND.

NAMES OF OWNERS	No. on Plat	DESCRIPTION	Section	Township	Range	Acres	Hundredths	Value of Lands	Value of Improvements	Value of Lands and Improvements
Albert Haus etal	1	PT NW 4	15	20	E	4	25	190		190
Pearl G. Cochell	2	PT SW 4 PT NW 4	15	20	E	210	75	10250	700	10950
Notom Deltoss	3	PT SW 4 PT NW 4	15	20	E	25	3	1225	275	1500
Gary K. Mligan	4	PT E 2 SW 4	15	20	E	50		2500		2500
Robert Alhands	5	PT SE 4	15	20	E	11		550	750	1300
C. C. MacWalader	6	PT W 2 S. E. 4	15	20	E	55		2860	450	3310
Maggie Doss	7	PT W SE 4	15	20	E	1		50	100	150
Frank Cochell etal	8	PT NE 4	15	20	E	117		5730	300	6030
Mary R. Lord	9	PT E 2 NE 4	15	20	E	14	25	700	300	1000
Mary A. Gilkey	10	PT E 2 NE 4	15	20	E	64		3070		3070
Ella C. Pierce	11	PT E 2 SW 4	15	20	E	5		250	300	550

SECTION NO. 15

Congressional Township, No. 20 R. 6

SCALE:—Forty rods to an inch, or ten rods to a space, Congress Land, which is one mile square for a section. Number of acres in this section, according to the United States Survey $358 \frac{40}{100}$



MONTGOMERY COUNTY, INDIANA, 1915

Assessor's Plat-Book for Coal creek.

Township, No. _____

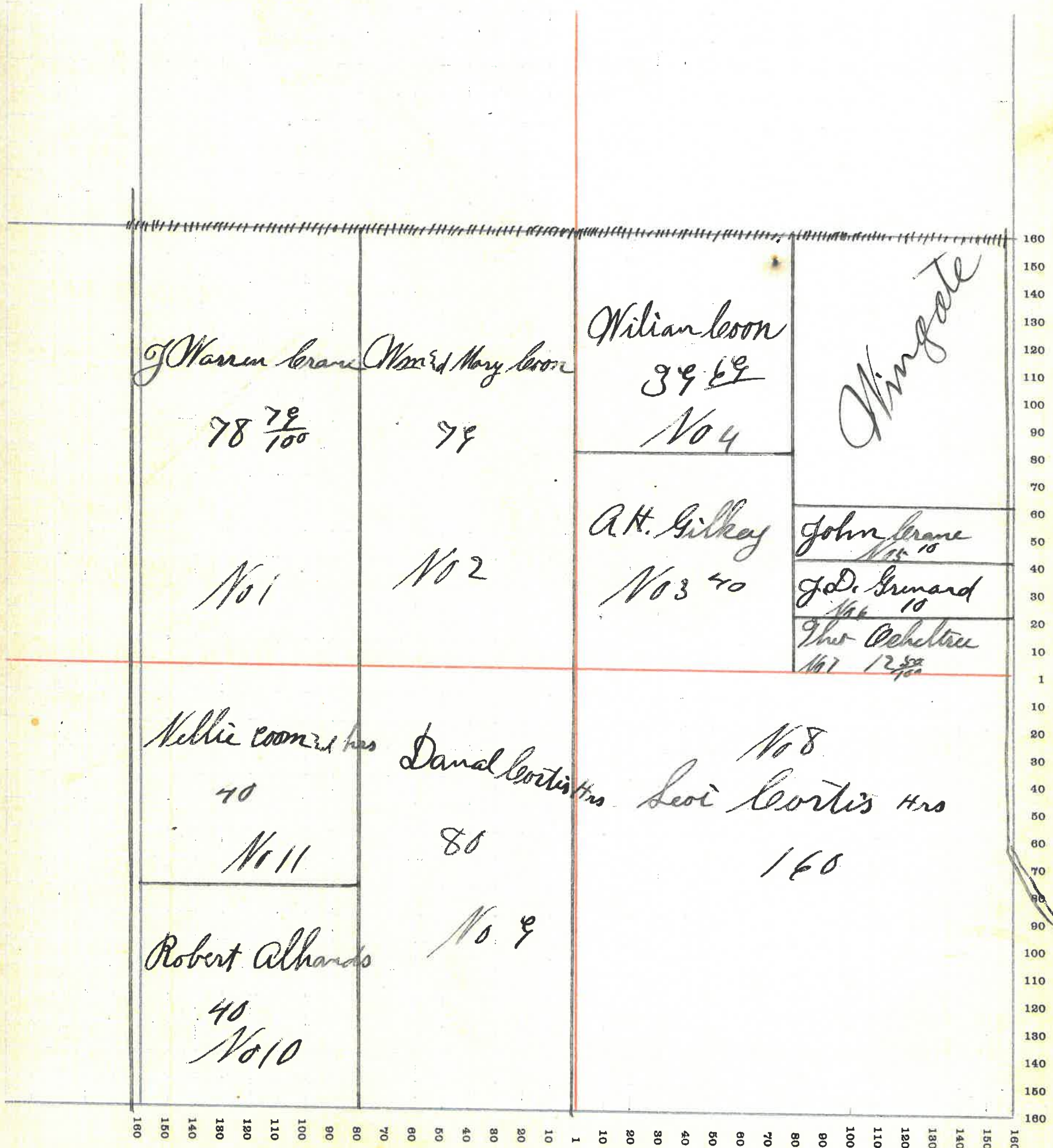
F. R. WOODBURN PRINTING CO. - TERRE HAUTE, IND

NAMES OF OWNERS	No. on Plat	DESCRIPTION	Section	Township	Range	Acres	Hundredths	Value of Lands	Value of Improvements	Value of Lands and Improvements
J. Warren Crane	1	W ² NW ⁴	22	20	6	78	79	3510	750	4260
William & Mary Coom	2	E ² NW ⁴	22	20	6	79		3555	500	4055
A. H. Gilkey	3	PT W ² NE ⁴	22	20	6	40		1880		1880
William Coom	4	PT W ² NE ⁴	22	20	6	89		1755		1755
John R. Crane	5	PT E ² NE ⁴	22	20	6	10		480	100	580
J. D. Grenard	6	PT E ² NE ⁴	22	20	6	10		470	45	535
Theo. Cheltree	7	PT E ² NE ⁴	22	20	6	12	50	565	50	615
Lewi Cortis	8	S. E. 4	22	20	6	140		7360	500	7860
Dan Cortise	9	E ² SW ⁴	22	20	6	80		3600		3600
Robert Alhanda	10	PT W ² SW ⁴	22	20	6	40		1440	175	1515
Kellie Coom & Hrs	11	PT W ² SW ⁴	22	20	6	40		1440		1440

SECTION NO. 22

Congressional Township, No. 20 R. 6

SCALE:—Forty rods to an inch, or ten rods to a space, Congress Land, which is one mile square for a section.
 Number of acres in this section, according to the United States Survey $589 \frac{48}{100}$



MONTGOMERY COUNTY, INDIANA, 1915

Assessor's Plat-Book for Coal Creek

Township, No. _____

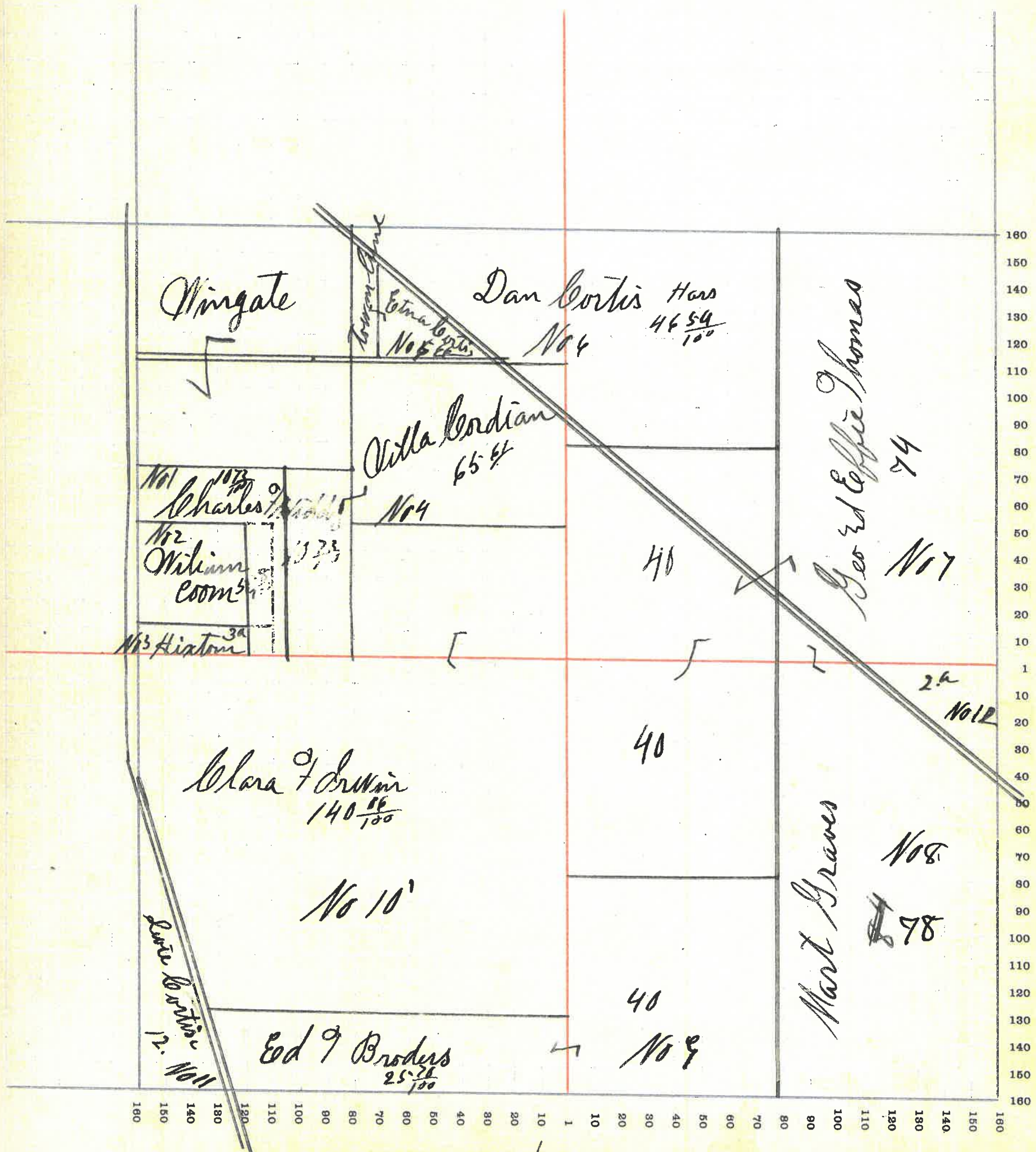
F. H. WOODBURN PRINTING CO., TERRE HAUTE, IND.

NAMES OF OWNERS	No. on Plat	DESCRIPTION	Section	Township	Range	Acres	Hundredths	Value of Lands	Value of Improvements	Value of Lands and Improvements
Chas ⁹ Widdy	1	PT NW 4	23	20	E	10	73	500		500
William Loom	2	PT NW 4	23	20	E	5		250	500	750
William Hexton	3	PT NW 4	23	20	E	3		140	150	290
Vilbia Cordiam	4	PT NW 4	23	20	E	10		2940		2940
Etna Cortis	5	PT NW 4	23	20	E	4		66300	100	400
Dan Cortis	6	PT NW 4 & 1/2 NE 4	23	20	E	46	54	22545	450	2705-
Geo & Effie Thomas	7	E ² NE 4 PT NW 2 NE 4 PT NW 2 SE 4	23	20	E			7545	500	8045
Mart Graves	8	E ² SE 4	23	20	E	78		3510	700	4210
Ed ⁹ Broders	9	PT SE 4 PT SW 4	23	20	E	40		1680		1680
						25	10	1050		1050
Clara Durin	10	PT SW 4	23	20	E	140		6300	600	6900
Levi Cortise	11	PT SW 4	23	20	E	12		540		540
John DomWidy	12	PT SE 4	23	20	E	2		80		80

SECTION NO. 23

Congressional Township, No. 20 R. 6

SCALE:—Forty rods to an inch, or ten rods to a space, Congress Land, which is one mile square for a section.
Number of acres in this section, according to the United States Survey $602 \frac{74}{100}$



MONTGOMERY COUNTY, INDIANA, 1915-

Assessor's Plat-Book for Coal Creek

Township, No. _____


T. R. WOODBURN PRINTING CO., TERRE HAUTE, IND.

NAMES OF OWNERS	No. on Plat	DESCRIPTION	Section	Township	Range	Acres	Hundredths	Value of Lands	Value of Improvements	Value of Lands and Improvements
Samuel Cortis	1	PT NW 4	24	20	6	40		1500		1500
D. A. Detchion	2	PT NW 4 PT NE 4	24	20	6	160		6000		6000
John DindWick	3	S ² NW 4	24	20	6	80		2900	150	3050
D. S. Morphy	4	PT NE 4 PT E ² SE 4	24	20	6	40		1400		1400
			"	"	"	40		1500	550	3050
Wm A Morphy	5	PT E ² SE 4	24	20	6	40		1500	450	1950
John E. Wilson	6	E ² SE 4 NW ² SW 4	24	20	6	160		6000	400	6400
John W. Wilson	7	NW ² SW 4	24	20	6	80		3000	250	3250

SECTION NO. 24

Congressional Township, No. 20 R. 6

SCALE:—Forty rods to an inch, or ten rods to a space, Congress Land, which is one mile square for a section.
Number of acres in this section, according to the United States Survey 440



9/6

MONTGOMERY COUNTY, INDIANA, 1915-

Assessor's Plat-Book for Coal Creek

Township, No. _____

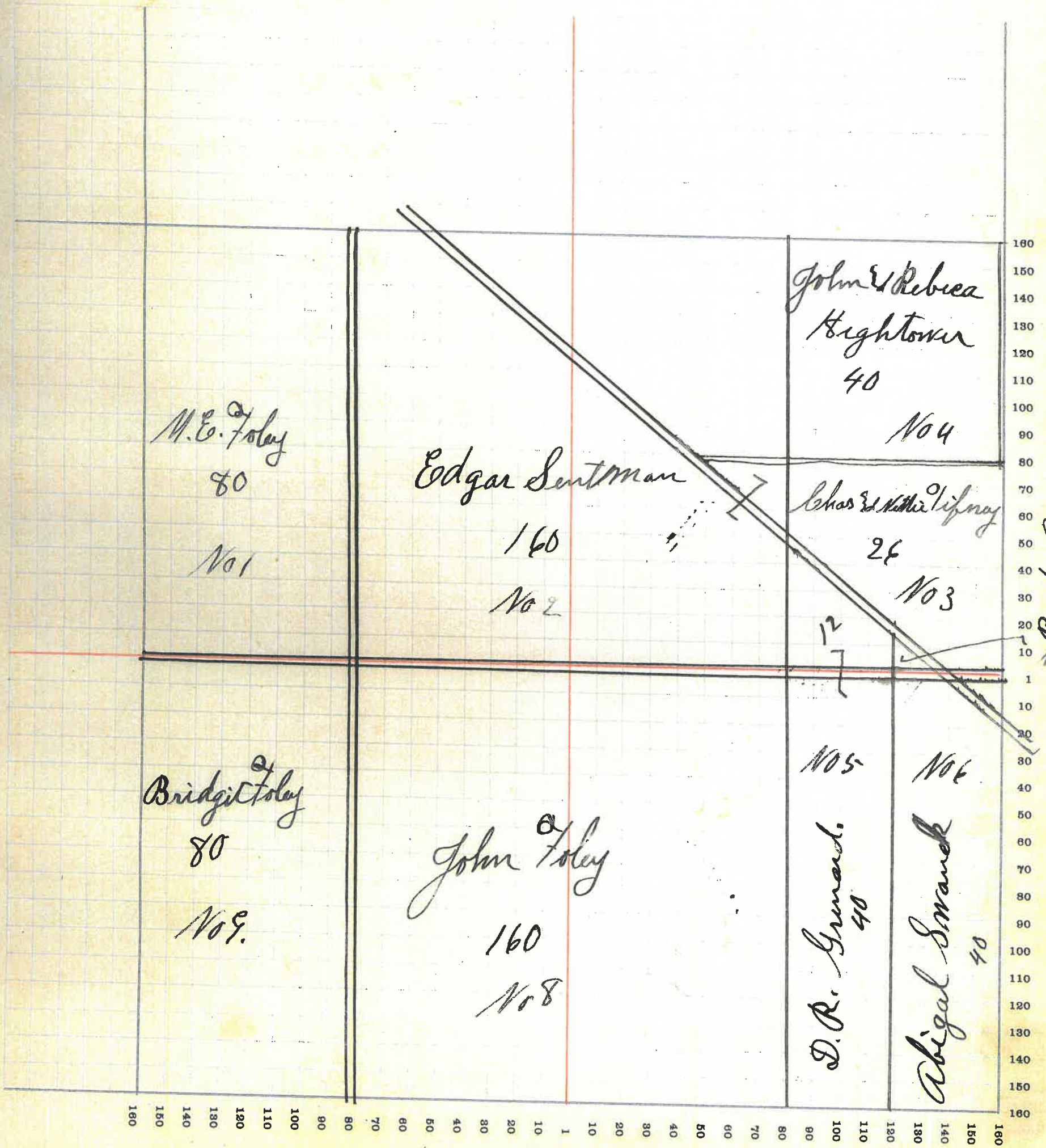
F. R. WOODBURN PRINTING CO., TERRE HAUTE, IND.

NAMES OF OWNERS	No. on Plat	DESCRIPTION	Section	Township	Range	Acres	Hundredths	Value of Lands	Value of Improvements	Value of Lands and Improvements
M. E. Foley	1	N ² W ⁴	25	20	F	80		3060	400	3460
Edgar Luntman	2	E ² NW ⁴ N ² NE ⁴	25	20	F	160		6020	1000	7020
Chas ^d & Nettie ^d Lippincott	3	PT E ² NE ⁴	25	20	F	20		1000		1000
John & Rebecca Hightower	4	PT E ² NE ⁴	25	20	F	40		1500	250	1750
D. R. Grunard	5	PT E ² NE ⁴	25	20	F	12		1900	200	2100
		PT E ² SE ⁴	40				
Abigail Swank	6	PT E ² SE ⁴	25	20	F	40		1500		1500
John Foley	8	E ² SW ⁴ N ² SE ⁴	25	20	F	160		5800	800	6600
Brigit Foley	9	N ² SW ⁴	25	20	F	80		2900	500	3400
Border Pearson	7	PT NE ⁴	25	20	F	1		40	100	140

SECTION NO. 25

Congressional Township, No. 20 R. 6

SCALE:—Forty rods to an inch, or ten rods to a space, Congress Land, which is one mile square for a section.
Number of acres in this section, according to the United States Survey 640.



MONTGOMERY COUNTY, INDIANA, 1915

Assessor's Plat-Book for Coal Creek

Township, No. _____

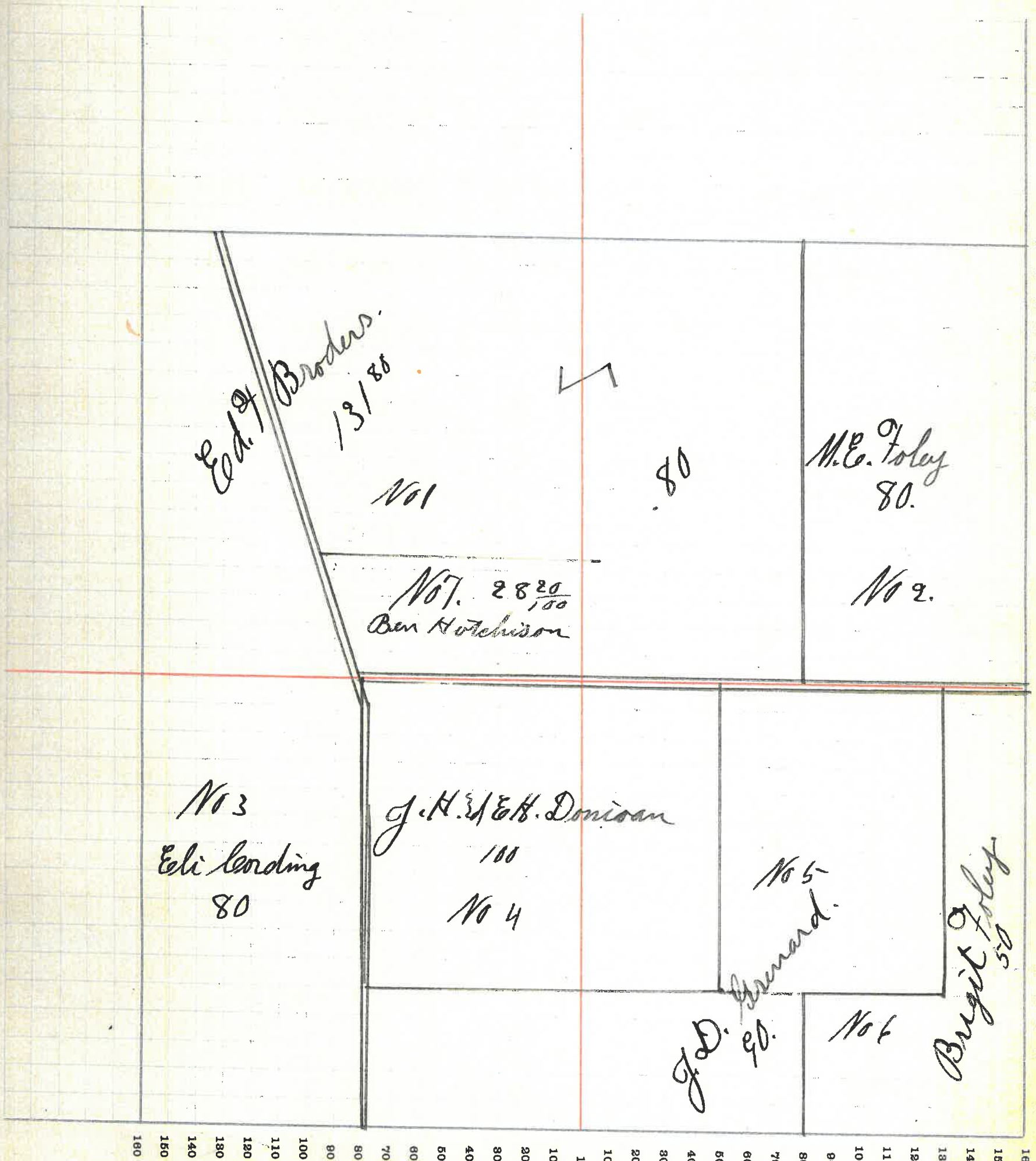
R. WOODBURN PRINTING CO., TERRE HAUTE, IND

NAMES OF OWNERS	No. on Plat	DESCRIPTION	Section	Township	Range	Acres	Hundredths	Value of Lands	Value of Improvements	Value of Lands and Improvements
Ed T Broders	1	NW 4 W 2 N E	26	20	F	131	80	5080	800	5880
						80		2980	300	3280
M. E. Foley	2	E 2 N E 4	26	20	F	80		2900		2900
Eli Cording	3	W 2 SW 4	26	20	F	80		3860	500	3360
J Hrd E. H. Dominoan	4	PT SW 4 PT SE 4	26	20	F	100		3700	400	4100
J. D. Grenard	5	PT S. E. 4	26	20	F	90		3300	450	3750
Bridgit Foley	6	PT S. E. 4	26	20	F	50		1850		1850
Ben Hotchison	7	PT NW 4	26	20	F	28	20	1100	125	1225

SECTION NO. 26

Congressional Township, No. 20 R. 6

SCALE:—Forty rods to an inch, or ten rods to a space, Congress Land, which is one mile square for a section.
Number of acres in this section, according to the United States Survey 640



Ed. & Broders.
131/80

No 1

80

M.E. Foley
80.

No 2.

No 7. $\frac{2820}{100}$
Ben Hutchison

No 3
Eli landing
80

J.H. & H. Donison

No 4

No 5

J.D. Howard.
90.

No 6

Brygit Foley
50

100

MONTGOMERY COUNTY, INDIANA, 1915

Assessor's Plat-Book for Coal creek

Township, No. _____


H. WOODBURN PRINTING CO., TERRE HAUTE, IND

NAMES OF OWNERS	No. on Plat	DESCRIPTION	Section	Township	Range	Acres	Hundredths	Value of Lands	Value of Improvements	Value of Lands and Improvements
William Bloom	1	PT SW 4 PT NW 4 NW 2 NW 4	27	20	6	80		3000	900	3900
			"	"	6	140		1500		1500
Lewi Cortis	2	E 2 NW 4 NW 2 NE 4	27	20	6	160		6000		6000
Dan Cortis	3	E 2 NE 4	27	20	6	79		3000		3000
Eliy Cording	4	E 2 SE 4	27	20	6	80	25	3000		3000
Silas K Hindriks	5	E 2 SW 4 NW 2 SE 4	27	20	6	160		6000	600	6600
Elen Ed Bork Mordock	6	PT NW 2 SW 4	27	20	6	40		1500		1500

SECTION NO. 27

Congressional Township, No. 20 R. 6

SCALE:—Forty rods to an inch, or ten rods to a space, Congress Land, which is one mile square for a section.
Number of acres in this section, according to the United States Survey $638 \frac{25}{100}$



MONTGOMERY COUNTY, INDIANA, 1915

Assessor's Plat-Book for Coal Creek

Township, No. _____


T. R. WOODBURN PRINTING CO., TERRE HAUTE, IND.

NAMES OF OWNERS	No. on Plat	DESCRIPTION	Section	Township	Range	Acres	Hundredths	Value of Lands	Value of Improvements	Value of Lands and Improvements
Miriam Mordock	1	PT S W 4	34	20	6					
		PT S W 4	34	20	6					
		PT N W 4	"	"	"	159	3	5725	500	6225
Ord. A. M. Hopper	2	PT N W 4	34	20	6	10		400	200	600
James B. Mordock	3	PT N W 4	39	20	6	45	64	1575	650	2225
S. K. Ambricks Hrs	4	PT N E 4	34	20	6	40		1500		1500
L. J. Grnard	5	PT N. E. 4	34	20	6	67	50	2400		2400
J. D. Grnard	6	PT N E 4	34	20	6	45		1600		1600
John Johnson	7	PT N E 4	34	20	6	7	50	300		300
Wm H. Edg Biddle	8	S E 4	34	20	6	160		5700	500	6200
Glen Mordock	9	PT E 2 S W 4	34	20	6	45	64	1575	500	2075
Makinley Mordock	10	PT W 2 S W 4	34	20	6	57	67	2050		2050

SECTION NO. 34

Congressional Township, No. 20 R. 6

SCALE:—Forty rods to an inch, or ten rods to a space, Congress Land, which is one mile square for a section.
 Number of acres in this section, according to the United States Survey $637 \frac{58}{100}$



104

MONTGOMERY COUNTY, INDIANA, 1915

Assessor's Plat-Book for Coal creek

Township, No. _____

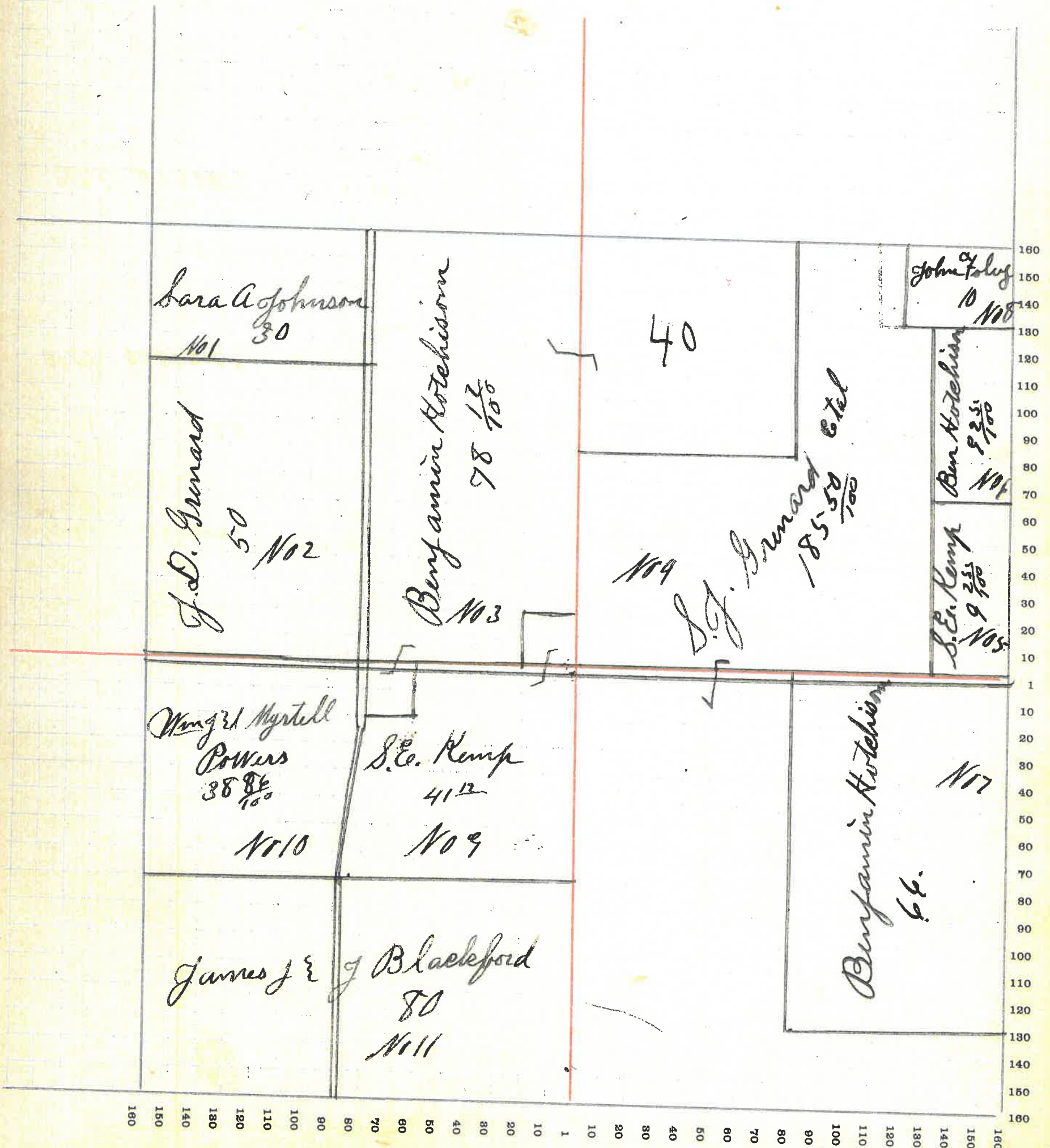
T. H. WOODBURN PRINTING CO., TERRE HAUTE, IND.

NAMES OF OWNERS	No. on Plat	DESCRIPTION	Section	Township	Range	Acres	Hundredths	Value of Lands	Value of Improvements	Value of Lands and Improvements
Sarah A. Johnson	1	PT NW 4	3520	6	30	1100	500	1600		
J. D. Grunard	2	PT NW 4	3520	6	50	1850		1850		
Benjamin H. Hatcher	3	E 2 NW 4	3520	6	78	12				
		PT NW NE 4	"	"	40					
	6	PT E 2 NE 4	"	"	8	25				
	7	PT 2 2 SE 4	"	"	66		7000	850	7850	
	9	PT E 2 SW 4	3520	6	41	12				
S. E. Kemp	5	PT E 2 NE 4	"	"	8	25	1850		1850	
S. J. Grunard et al	4	PT NE 4	3520	6						
		PT SE 4	"	"	185	50	6550	1200	6750	
John Foley	8	PT NE 4	3520	6	10	875		375		
Wm. J. A. Myrtle Pomeroy	13	PT NW 2 SW 4	3520	6	38	86	1400	300	1700	
James E. Blackford	11	SE 2 SW 4	3520	6	50	3000		3000		

SECTION NO. 35

Congressional Township, No. 20 R. 6

SCALE:—Forty rods to an inch, or ten rods to a space, Congress Land, which is one mile square for a section. Number of acres in this section, according to the United States Survey 648 ¹⁹/₁₀₀



MONTGOMERY COUNTY, INDIANA, 1915

Assessor's Plat-Book for Coal Creek

Township, No. _____


F. H. WOODBURN PRINTING CO., TERRE HAUTE, IND.

NAMES OF OWNERS	No. on Plat	DESCRIPTION	Section	Township	Range	Acres	Hundredths	Value of Lands	Value of Improvements	Value of Lands and Improvements
John Foley	1	PT NW 4	3620	6	40	1500		1500		1500
Ben Hotchison	2	PT NE NW 4	3620	6	40	1500		1500		1500
Charles Clarkston	3	E 2 NW 4	3620	6	80	2900	675			
	4	PT SW 4	3620	6	20	700				4275
Samuel Homphris	5	N. E. 4	3620	6	160					
		E 2 SE 4	"	"	80	8300	550	8850		
Sarah J Homphris	6	NE SE 4	3620	6	80	2600				2600
Abram Larve	7	PT SW 4	3620	6	50	1800	425			2225
Belinda Hickson	8	PT SW 4	3620	6	40	1450	300			1750
John G. Hotchison	9	PT SW 4	3620	6	50	1650				1650

SECTION NO. 36

Congressional Township, No. 20 R. 6

SCALE:—Forty rods to an inch, or ten rods to a space, Congress Land, which is one mile square for a section.
Number of acres in this section, according to the United States Survey 640



1080

