

CRAWFORDSVILLE DISTRICT PUB LIB  
3 8721 82603 9460

Assessor's Plat Book

1919

*Coal Creek* Township  
MONTGOMERY COUNTY, INDIANA

T. R. Woodburn Printing Co., Terre Haute

RL  
912.77248  
Ass  
1919



Last Name	First Name	Page	Notes
Abbot	Emma	63, 64	
Albright	A J	7, 8	
Alexander	Bayless	13, 14	
Alexander	Grant	17	
Allbright	A J	5, 6	
Allen	Alria	55, 56	
Allen	Frank	69, 70	
Allen	J and A	55, 56	
Allen	J H and E	39, 40	
Allen	Thomas	67, 68	
Allen	Thos A	17	
Allhands	Georgie G	91, 92	
Allhands	Robert	89, 90, 91, 92	
Allman	Emory	11, 12	
Andrews	F L	33, 34	
Andrews	Ferman L	7, 8, 9, 10, 13, 14, 35, 36	
Armfield	Essie	37, 38	
Armfield	Robert	35, 36	
Bannon	Lewis W	39, 40	
Barker	Austin P	59, 60	
Barker	Mary	61, 62	life estate of Mary Riley
Bastion	Mary J and Leander Tribby	43, 44	
Beach	C L	81, 82	
Beach	P and M	81, 82	
Beach	Rachel	81, 82	
Beach	Samuel J	81, 82	
Bible	Fred E	13, 14	
Bible	John P	9, 10, 11, 12	
Bible	John P	13, 14, 15, 16	heirs
Bible	Mary	9, 10, 11, 12	
Bible	Mary E	13, 14	
Biddle	W H	103, 104	
Blackford	James J and J	105, 106	
Bratton	Hanna	57, 58	
Bratton	Mills	35, 36	
Bronenburg	Ernest	69, 70	
Brown	Lon P and Lula	17, 18	
Bunnell	Boswell	57, 58	
Bunnell	J	57, 58	
Bunnell	James A	39, 40, 41, 42	
Bunnell	John	33, 34	
Bunnell	Laura J	33, 34	
Bunnell	Oswell	57, 58	
Bunnell	Oswell and Boswell	39, 40	
Bunnell	Thomas E	39, 40, 57, 58	
Bunnell	Thomas W	41, 42	
Bunnell	Wm E	41, 42	
Buxton	M F	81, 82, 85, 86, 87, 88	
Calwallader	C C	89, 90	
Campbell	Frank E	17	
cemetery		17	
Chadwick	Grade	69, 70	
Chadwick	J F	71, 72	
Chelan	Chas	59, 60	
Clarkston	Chas	107, 108	
Clarkston	Lewis	35, 36	
Clarkston	Lewis E	11, 12	
Coan	Alvin G	83, 84	
Coan	Anna M	83, 84, 85, 86	
Cochran	Henry	17	
Coffing	T C and Lucy	53, 54	
Colman	James	69, 70, 71, 72	
Conroe	Dollie	65, 66	
Conway	J M	31, 32	
Cook	T M	27, 28	
Cook	Thomas	29, 30	
Coon	William	91, 92, 93, 94	
Coon	Wm and Annie	91, 92	
Coon	Wm S	59, 60, 101, 102	
Cording	Laura Opal	93, 94	
Cording	R N	79, 80	
Cording	Richard N	99, 100, 101, 102	
Cording	Villa	93, 94	
Cording	Wm	87, 88	
Cottrell	Clara E "etal"	89, 90	
Cottrell	Mayme	89, 90	
Cottrell	Pearl	89, 90	
Cowan	Geo A	67, 68	
Cowan	Geo and M E	67, 68	
Cowan	M J	63, 64	
Cowan	Maranda J	67, 68	
Cowan	Sarah D	65, 66	

Cowan	Sarah D and Grace	67, 68	
Cowan	W E	65, 66	
Crane	John R	91, 92	
Crane	Warren J	91, 92	
Crawford	H E	49, 50	
Curtis	Artna B	93, 94	
Curtis	Daniel	85, 86, 87, 88	
Curtis	Daniel	93, 94, 95, 96, 101, 102	heirs
Curtis	Levi	91, 92, 101, 102	heirs
Curtis	Levi	93, 94	
Davidson	Robert	17	
Davidson	Robert J	23, 24	
Davidson	W T	21, 22	
Dazey	Abram W	35, 36	
Deer	Geo W	61, 62, 107, 108	
Deeter	Allen	9, 10	
Deeter	Philip R	79, 80	
Detbender	Theo	23, 24	
Detchon	I A	85, 86, 95, 96	
Detchon	John	31, 32	heirs
Detchon	John	41, 42	
Detchon	S S	19, 20, 41, 42, 47, 48	
Detchon	S S	7, 8	heirs
Devoss	Newton	89, 90	
Dewey	Lizzy K	3, 4	
Dewey	M and S	19, 20	
Dewey	Philip	3, 4	
Dewitt	Thos J and J	9, 10, 11, 12	
Dinwiddie	J C	95, 96	
Donovan	J H and E H	99, 100	
Doubleday	Dora	23, 24	
Doubleday	Fern and Elsie	1, 2	
Ebright	Elizabeth J	31, 32	
Ebright	Fannie C	45, 46	
Elmore	Jasper	17	
Evans	Arthur H	77, 78	
Everett	Mary E	71, 72	
Fletcher	Charley	61, 62	life estate
Foley	J E and W H and Chas M	105, 106	
Foley	James E and Wm L and Chas M	97, 98, 99, 100, 107, 108	
Foley	M E	99, 100	
Foley	Mical E	97, 98	
Fouts	James	55, 56, 57, 58	
Fouts	Joseph	57, 58, 59, 60, 61, 62, 97, 98	
Frame	William	33, 34	
Freeman	Anna	65, 66	
Fritts	James G and Mary C	35, 36	
Fuller	Claude	61, 62	
Fuller	Otis	93, 94	
Fuller	Otis R	99, 100	
Fulwider	Ben	57, 58, 59, 60	
Fulwider	J H	37, 38, 39, 40	
Fulwider	Jacob	37, 38	
Fulwider	Jacob	41, 42, 81, 82, 83, 84, 85, 86, 87, 88	
Gilkey	Mary A	89, 90	
Gilkey	Squire M	91, 92	
Goben	Mary C	21, 22, 23, 24	
Goff	Amos S	57, 58, 63, 64	
Goff	C M	61, 62	
Goff	Chas ans Mattie	59, 60	
Goff	Lucy	63, 64	
Gohl	Chris	87, 88	
Gohl	Chris T	81, 82	
Graham	Nancy Ellen	71, 72	
Grantham	T J and S W	5, 6	
Grantham	Thos	19, 20	
Graves	Chas W	15, 16	
Graves	Irwin "etal"	33, 34	
Graves	Mart	93, 94	
Graves	Susan D	17	
Greenburg	C H	5, 6	
Grenard	D R	37, 38, 59, 60, 97, 98	
Grenard	J D	91, 92, 99, 100, 103, 104	
Grenard	J D and Lula	105, 106	
Grenard	S J	103, 104, 105, 106	
Gross	David M	79, 80	
Grubbs	J G	65, 66	
Grubbs	J Wesley	63, 64	
Haas	Albert "etal"	89, 90	
Haas	Albert W	79, 80	
Haas	Ira E and Ruth E	45, 46	
Hall	S C	71, 72	
Hamilton	Fay	73, 74, 83, 84	
Hamilton	Mary E	35, 36	
Haney	Harriet	81, 82	
Haney	Harriet L	73, 74, 83, 84	
Haney	Walter	73, 74	
Haney	Walter J	13, 14, 35, 36, 83, 84	
Harmell	Garner	85, 86	
Harris	James	17	

Harshbarger	Isaac P	65, 66	
Harshbarger	Chas	43, 44, 67, 68	
Hatton	Wm	77, 78, 79, 80	
Hawk	Absolom	67, 68	
Hawk	Dan	61, 62	
Hawk	Emmit	63, 64	
Hayse	Levina	63, 64	
Henderson	J and S F	71, 72	
Henderson	J C	27, 28, 43, 44, 45, 46	
Henderson	John C	29, 30	
Hendricks	S K	103, 104	
Hendricks	Silas	101, 102	
Hickman	Belinda	107, 108	
Hightower	John and Rebecca	97, 98	
Hightower	Rebeca	59, 60	
Hollowell	S A	1, 2	
Holmes	Thomas J and Minnie	89, 90	
Hopper	Oliver and A M	103, 104	
Hornbeck	James	17	
Hunt	Fred	63, 64	
Hutchison	Benjamin	99, 100, 105, 106, 107, 108	
Hutchison	Berryman	37, 38	
Hutchison	J G	61, 62	
Hutchison	Jasper	63, 64	
Hutchison	John G	107, 108	
Inskeep	William	7, 8, 17, 18	
Irvin	Don	69, 70	
Irwin	John	87, 88	
Jackson	Hugh	55, 56	
Johnson	John	103, 104	
Johnson	Laura	105, 106	
Jolley	Eliza B	85, 86	
Jones	Ed and J D	27, 28, 29, 30	
Jones	William T	17, 18	
Kemp	S E	105, 106	
Kennedy	C	61, 62	
Kennedy	V Y	37, 38	
Kenyon	Caroline	57, 58, 63, 64	
Kenyon	M V	57, 58	
Kerr	Chas	77, 78	
Killen	Arthur G and Mary A	11, 12	
Kirkpatric	Chas	19, 20	
Kirkpatric	E J	15, 16, 17, 18	
Kirkpatric	Ed J	7, 8	
Kirkpatric	Edith	19, 20	
Kirkpatric	F M	77, 78	
Kirkpatric	Jessee and Chas	5, 6, 7, 8	
Kirkpatric	Noah	13, 14, 17, 35, 36	
Kirkpatric	Quinn	57, 58	
Koon	Walter R and Alice M	79, 80	
Lane	W H	19, 20	
Lawson	J B	35, 36	
Lawson	John B	13, 14	
Ledester	Sarah	37, 38	
Levingston	Joseph and Estella	35, 36	
Levingston	Polly	37, 38	
Levingston	Susan Estella	37, 38	
Lewis	Allen M	73, 74, 83, 84	
Litka	Herman	45, 46	
Long	Rachel	55, 56	
Long	Robert	53, 54, 55, 56	
Lyon	Emma	49, 50	
Lyon	William	49, 50	
M E Church		64	
Maddox	Mark	73, 74	
Martin	Chas L	9, 10, 15, 16	
Martin	Minor T	107, 108	
Mason	W A	45, 46	
McClamrock	A S	69, 70, 71, 72	
McCullough	Frank M	81, 82	
McCullough	Frank W	79, 80	
McCorkle	John W	75, 76	
McCorkle	John W and Carrie	73, 74	
McCrea	E H	19, 20	
McCrea	John	19, 20, 29, 30	
McCrea	William	21, 22	
McCrea	Wm	19, 20, 29, 30	
McLain	Perry and Chas	17	
Mears	Eph	17	
Meharry	I N	75, 76, 81, 82	
Meharry	Ira G	75, 76	
Meharry	Ira G (Grd)	81, 82	
Meharry	U S	75, 76	
Meiler	Minnie and Ben	35, 36	
Merrell	Avery	61, 62	
Merrell	Hugo S	61, 62	
Merritt	J N	37, 38, 39, 40	
Merritt	Virgil G	67, 68	
Miller	James G	65, 66	
Miller	Thos B	5, 6	heirs



Milligan	Cary	89, 90	
Mitchell	F D and Eva	59, 60	
Mitchell	Flora D	59, 60	
Mitchell	Jonathan S	37, 38	
Mitchell	Nannie	37, 38	
Mitchell	Raymond	37, 38	
Monroe	Mason	53, 54	
Montgomery	Harry	1, 2	
Montgomery	I H	1, 2	
Montgomery	I H and Donovan	21, 22	
Montgomery	Paul D	1, 2	
Montgomery	W F	1, 2, 21, 22	
Montgomery	W N	23, 24	
Moore	Wm A	65, 66	
Morris	John N	7, 8, 17, 18	
Morrison	Andy	65, 66	
Mosteller	G E	27, 28	
Mosteller	Geo E	29, 30	
Murdock	Glenn T	103, 104	
Murdock	Glenn T and James Burl	101, 102	
Murdock	James B	103, 104	
Murdock	McKinley	103, 104	
Murdock	Miriam	103, 104	
Murphy	John B	19, 20	
Murphy	Martin	55, 56	
Murphy	Wm A	95, 96	
Nesbitt	R C	9, 10	
Norman	F P	25, 26	
Norman	Frank P	9, 10, 47, 48	
Norman	Pearl	25, 26	
Ochetree	Theo	91, 92	
Olin	Dr	61, 62	
Olin	Effie and L W	63, 64	
Oppy	Ed T	31, 32	
Oppy	Edward F	17, 18	
Oppy	Thomas F	17, 18, 31, 32	
Patton	Arlie and Hattie	51, 52	
Patton	Chas A	53, 54	
Patton	E C and Alice	55, 56	
Pearson	Alfred	59, 60	heirs
Pearson	Bonater	59, 60, 97, 98	
Pearson	James	59, 60	
Pettinger	Frank	37, 38	
Pierce	D R	45, 46	
Pierce	Delbert W	51, 52	
Pierce	Ella	89, 90	
Pierce	Henry S	49, 50	
Powers	Wm J and Myrtle	105, 106	
Quigle	Ira C	33, 34	
Quillen	Chas and O E	51, 52, 53, 54	
Quillen	G H and M J	69, 70	
Quillen	Geo H and M J	67, 68	
Quillen	Ora S	51, 52, 53, 54	
Rafferty	Ora and Mattie	61, 62	
Rayborn	B C and E F	27, 28	
Rayborn	Ben C	21, 22	
Remley	Ettie	63, 64	
Renick	Joseph and Masee	89, 90	
Riffle	James F	65, 66	
Riffle	James T	55, 56	
Ross	Stephen	35, 36	
Sass	Henry F	73, 74, 83, 84	
school		64	
Sentman	Edgar	97, 98	
Shelton	N	63, 64	
Shepard	W B and Clara	17	
Shull	Wm and Elmira	89, 90	
Shuster	Luther	107, 108	
Simmison	Boyd F	3, 4	
Smith	Geo T	71, 72	
Smith	Mary E	71, 72	
Steel	Edward W	63, 64	
Sutton	Ida	15, 16	
Swank	D P and M E	63, 64	
Swank	Harvey D and Maud	37, 38	
Swank	Jacob and Bell	69, 70	
Swank	Melvina Bell	69, 70, 71, 72	
Swank	Philip E	39, 40	
Tapp	Cyntha J	69, 70, 71, 72	
Thomas	Clara K "etal"	83, 84	
Thomas	Geo	53, 54	
Thomas	Geo and Effie	93, 94	
Thomas	J D and C K	85, 86	
Thomas	Jame	53, 54	
Thomas	James	55, 56	
Thomas	James N	51, 52, 69, 70	
Thomas	Martha A	17	life estate
Thomas	R D	43, 44	
Thomas	Richard	29, 30	
Tiffney	Chas	59, 60	

Tiffney	Chas and Nettie	97, 98	
Timmons	J W	31, 32	
Town of New Richmond		17, 20	
Tribby	Leander	43, 44, 45, 46	
Tribby	M A	45, 46	
Twiddy	Chas	93, 94	
Union Elevator Co		17, 18	
Utter	Oliver	47, 48	
Utter	Oliver L	45, 46	
Utterback	Elizabeth	63, 64	
Utterback	James G and Mary C	33, 34, 39, 40	
Utterback	John G and Pearl	29, 30	
Vaughn	J C	19, 20	
Wainscott	Stephen	37, 38	
Walker	Mary E	55, 56	
Walker	W C	55, 56	
Walker	W H	65, 66	
Wallace	S H	5, 6	
Washburn	W W	27, 28, 41, 42, 43, 44, 45, 46	
Watts	John	39, 40	
Wedding	H S and James	13, 14, 15, 16	
Westfall	Geo J and Clara	103, 104	
Westfall	M J	33, 34	
Westfall	Mary J	15, 16	
Whipple	David and Nettie	11, 12, 73, 74	
Wilkins	L A	25, 26	
Wilkins	Thomas	25, 26, 27, 28	
Wilkins	Thomas "etal"	23, 24	
Wilson	A W and Mary E	49, 50	
Wilson	Albert W	49, 50	
Wilson	Francis W	31, 32	
Wilson	I M	19, 20	
Wilson	James D	49, 50, 51, 52, 69, 70	
Wilson	John E and Lea	95, 96	
Wilson	John W	95, 96	
Wilson	Mary E	47, 48	
Wilson	William H	49, 50, 67, 68	
Wilson	William H and J C	49, 50	
Wilson	A W and M E	51, 52	
Wingate		92, 94	
Wolf	Wm and M E	89, 90	
Xonway	J M	29, 30	
Zeiglar	P N	59, 60	
Zuck	C D and E	21, 22	
Zuck	Emma S	17	
Zuck	T J and SW	5, 6	
Zuck	W G and E	21, 22	



CITIZENS 1362

PRINTING  
*Woodburn*  
TERRE HAUTE

BELL 697

25 SOUTH SIXTH STREET

---

**No. 2863**

When a new book is desired, all that is necessary is to give the above number.



# MONTGOMERY COUNTY, INDIANA, 1919

Assessor's Plat Book for Coal Creek

Township, No. \_\_\_\_\_

T. R. WOODBURN PRINTING CO. TERRE HAUTE, IND.

NAMES OF OWNERS	Number of Plat	DESCRIPTION	Section	Township	Range	Acres	Hundredths	Value of Lands	Value of Improvements	Value of Lands and Improvements
S A Hollowell	1	PJ NW 4	1	20 S	74	139	61	20930	800	21730
do	1	W <sup>2</sup> SE 4	1	20 S	74	84	84	11230	1100	12330
J H Montgomery	2	PJ SW 4	1	20 S	74	86	86	11230	800	12030
Thermy Elsie Doubleday	3	E <sup>2</sup> SE 4	1	20 S	74	85	85	11230		11230
J F Montgomery	4	E <sup>2</sup> NE 4	1	20 S	77	7	7	<del>11230</del>	200	<del>11430</del>
		E <sup>2</sup> SE 4	"	"	"	"	"	<del>11230</del>	200	<del>11430</del>
Paul O Montgomery	5	W <sup>2</sup> NE 4	1	20 S	71	34	34	10700		10700
Harry Montgomery	6	PJ SW 4	1	20 S	50	50	50	7500	200	27500



SECTION No. 1

Congressional Township No. 20, R 5

*Coal Creek*

SCALE—Forty rods to an inch, or ten rods to a space, Congress Land, which is one mile square for a section.  
Number of acres in this Section, according to the United States Survey 582  $\frac{71}{100}$

Value of  
lands and  
improvements

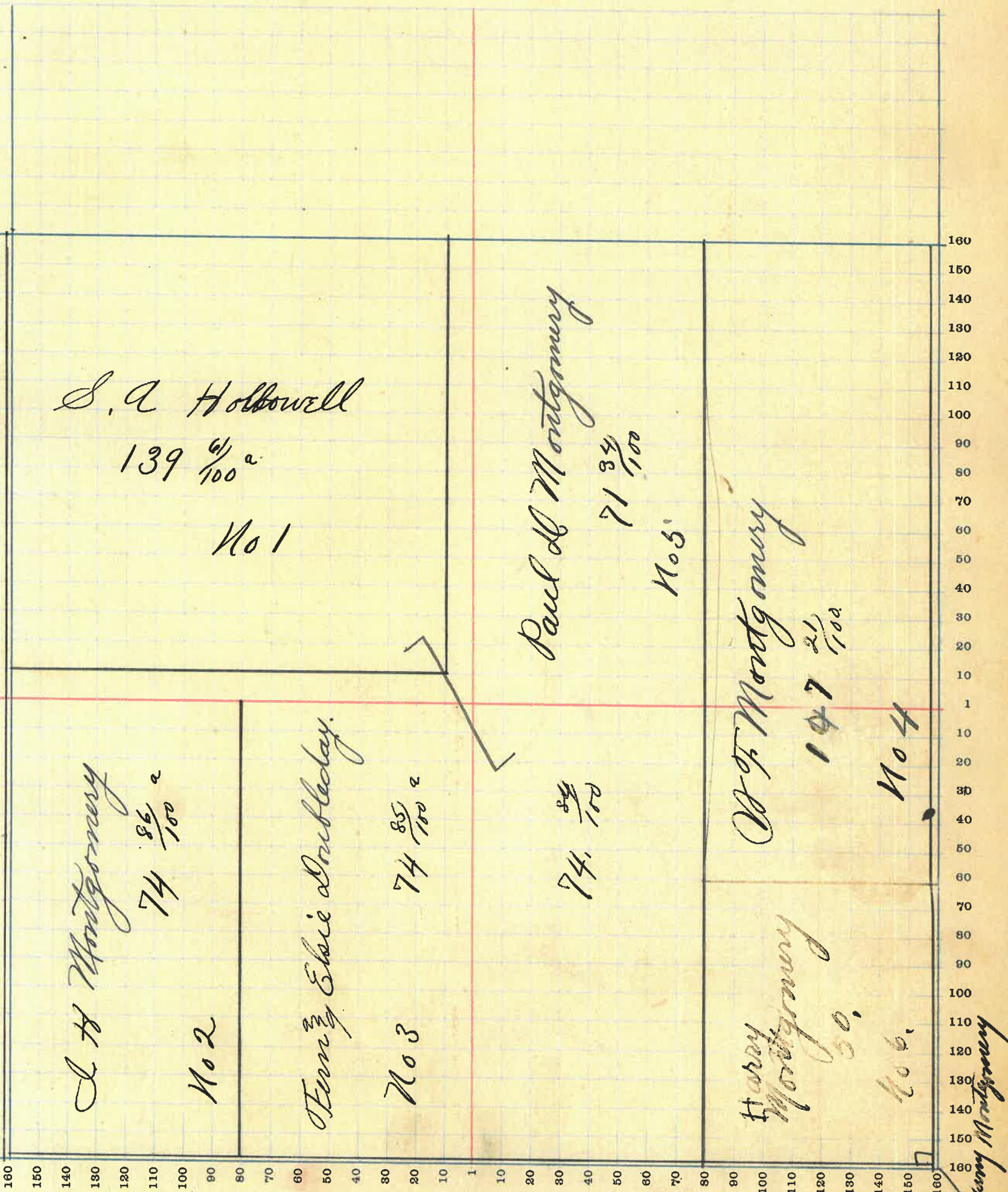
780  
330  
080

230

~~264~~  
275  
~~276~~

700

200



S. A. Hollowell  
139  $\frac{6}{100}$  a.  
No 1

Paul H. Montgomery  
71  $\frac{34}{100}$   
No. 5

P. H. Montgomery  
147  $\frac{21}{100}$   
No 4

L. H. Montgomery  
74  $\frac{86}{100}$  a.  
No 2

Tommy E. Blair & Orin Barclay.  
74  $\frac{85}{100}$  a.  
No 3

74  $\frac{84}{100}$

Harvey  
Montgomery  
Co.  
74  $\frac{84}{100}$   
No 6

160  
150  
140  
130  
120  
110  
100  
90  
80  
70  
60  
50  
40  
30  
20  
10  
1  
10  
20  
30  
40  
50  
60  
70  
80  
90  
100  
110  
120  
130  
140  
150  
160



# MONTGOMERY COUNTY, INDIANA, 1919

Assessor's Plat Book for Coal Creek

Township, No. \_\_\_\_\_

Y. R. WOODBURN PRINTING CO. TERRE HAUTE, IND.

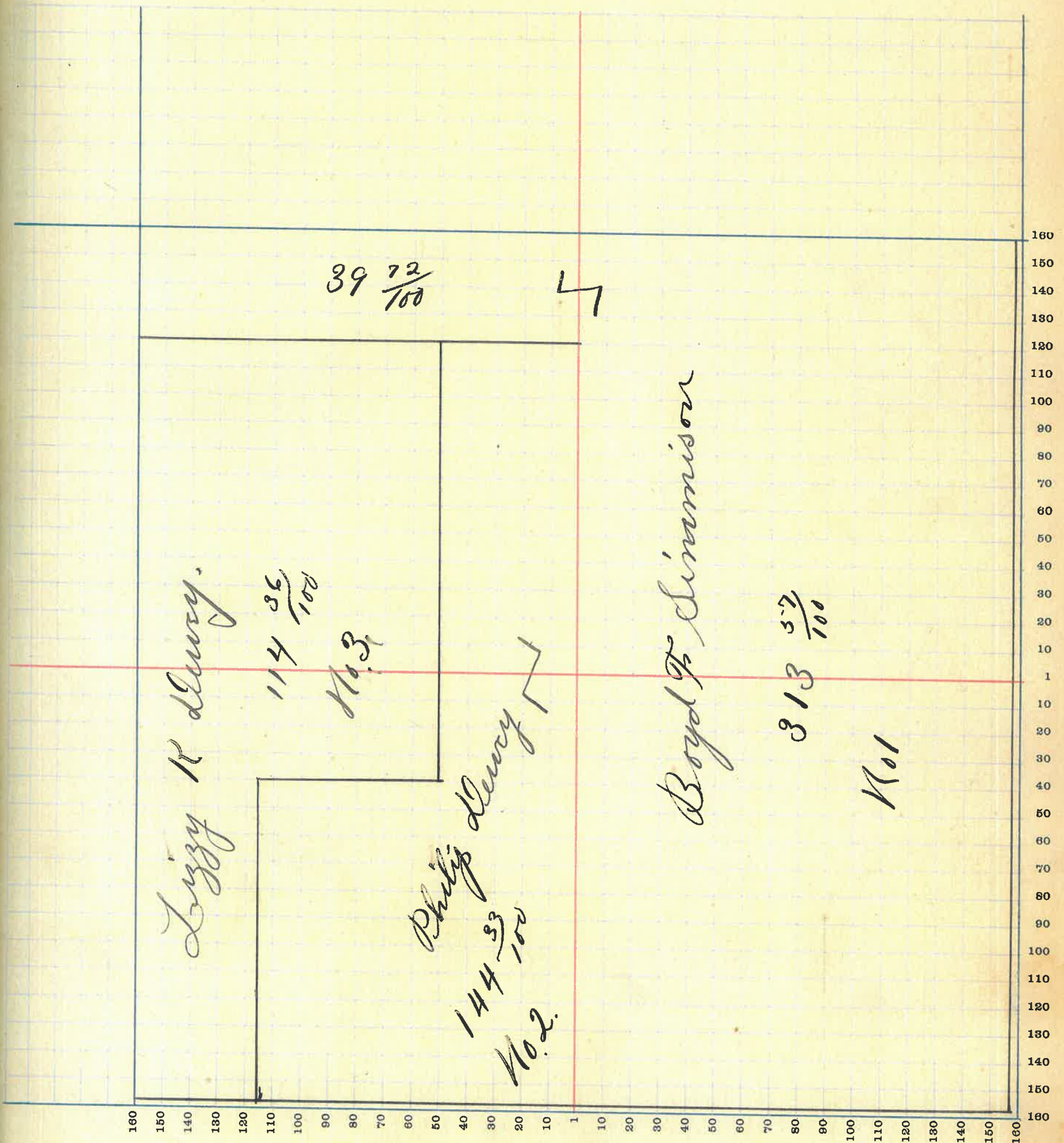
NAMES OF OWNERS	Number of Plat	DESCRIPTION	Section	Township	Range	Acres	Hundredths	Value of Lands	Value of Improve-ments	Value of Lands and Improve-ments
Boyd F J. H. & A. L. Simarison	1	E 2	2	20	5	388	57	46950	700	47650
		P. 2 1/4	"	"	"	39	72	6000		6000
Philip Dewey	2	E 2 N 2	2	20	5	144	33	20160	700	20860
Lizzy H. Dewey	3	N 2 W 2	2	20	5	114	36	15390	350	15740



SECTION No. 2

Congressional Township No. 20, R 8

SCALE—Forty rods to an inch, or ten rods to a space, Congress Land, which is one mile square for a section.  
Number of acres in this Section, according to the United States Survey 611 98/100





# MONTGOMERY COUNTY, INDIANA, 1919

Assessor's Plat Book for Coal Creek Township, No. \_\_\_\_\_

T. R. WOODBURN PRINTING CO. TERRE HAUTE, IND.

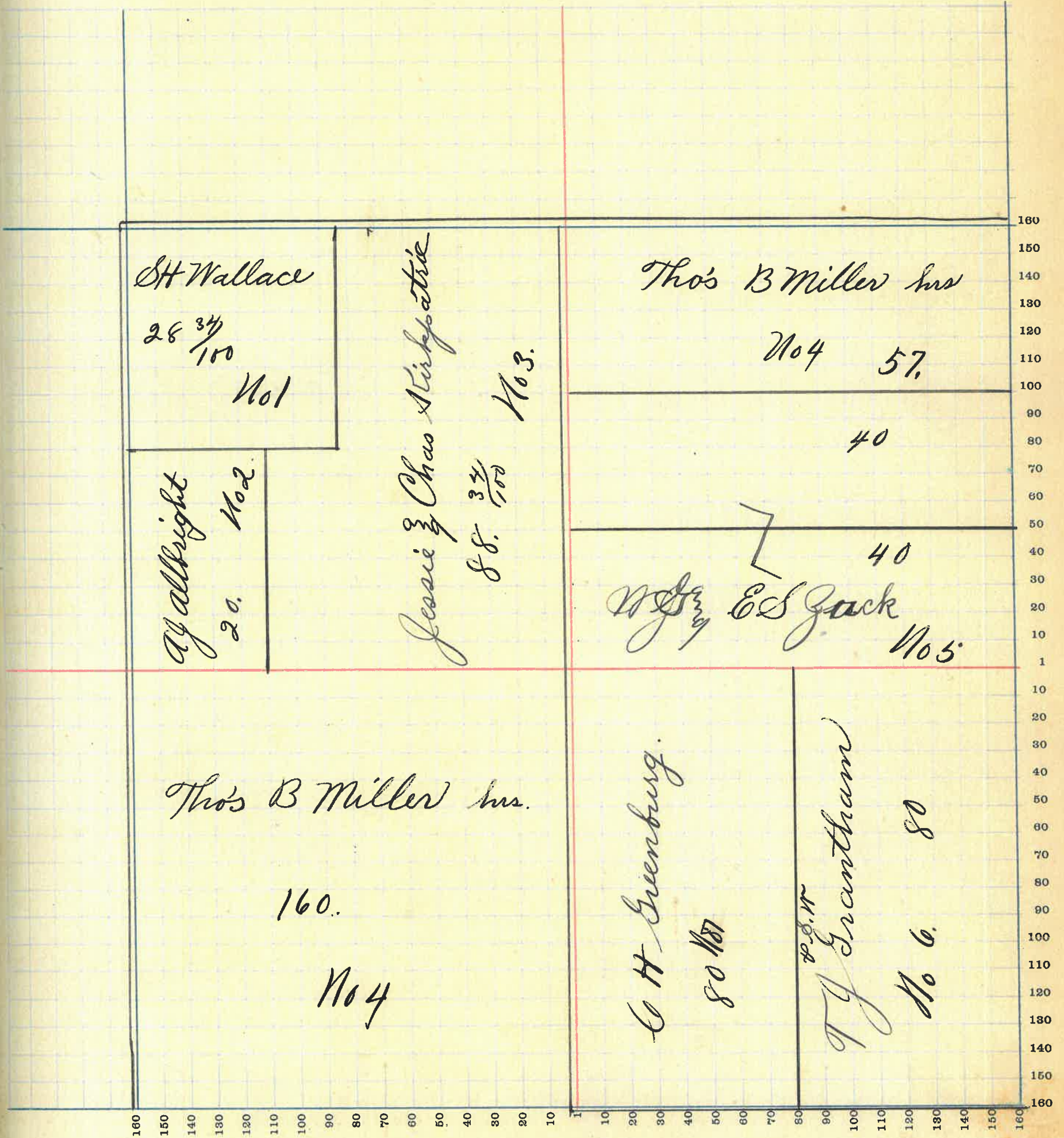
NAMES OF OWNERS	Number of Plat	DESCRIPTION	Section	Township	Range	Acres	Hundredths	Value of Lands	Value of Improvements	Value of Lands and Improvements
<i>St Wallace</i>	1	<i>PJ W<sup>2</sup> N N<sup>4</sup></i>	3	20	5	28	34	4200		4200
<i>A J Albright</i>	2	<i>PJ N N<sup>4</sup></i>	3	20	5	20		3000	400	3400
<i>Jesse &amp; Chas Kirkpatrick</i>	3	<i>PJ N N<sup>4</sup></i>	3	20	5	88	34	13200	300	13500.
<i>Thos B Miller &amp; hro</i>	4	<i>SW<sup>4</sup></i>	3	20	5					
	"	<i>PJ NE<sup>4</sup></i>	"	"	"	217		32550	1000	33550
<i>W &amp; E Guck</i>	5	<i>PJ NE<sup>4</sup></i>	3	20	5	80		12000	300	12300 <sup>12300</sup>
<i>T J &amp; W Grantham</i>	6	<i>E &amp; SE<sup>4</sup></i>	3	20	5	80		12000	700	12700
<i>L. H. Greenburg</i>	7	<i>N<sup>2</sup> SE<sup>1</sup></i>	3	20	5	80		12000	400	12400



SECTION No. 3

Congressional Township No. 20, R 5

SCALE—Forty rods to an inch, or ten rods to a space, Congress Land, which is one mile square for a section.  
Number of acres in this Section, according to the United States Survey  $593 \frac{68}{100}$





# MONTGOMERY COUNTY, INDIANA, 1919

Assessor's Plat Book for Coal Creek Township, No. \_\_\_\_\_

T. R. WOODBURN PRINTING CO. TERRE HAUTE, IND.

NAMES OF OWNERS	Number of Plat	DESCRIPTION	Section	Township	Range	Acres	Hundredths	Value of Lands	Value of Improvements	Value of Lands and Improvements
Ferman Andrew	1	pt NW 4	4	20 5'	131	25	18660		18660	
E J Kirkpatrick	2	W 2 SW 4	4	20 5'	82	95	12375		12375	
John M Morris	3	pt E 2 SW 4	4	20 5'	40		6000		6000	
William Inskeep	4	S 2 SE 4	4	20 5'	84		12300	500	12800	
S B Detchon Inc	5	N 2 SE 4	4	20 5'	120	43				
		NE 4 E 2 SW 4	4	20 5'			18000	800	18800	
A J Albright	6	S 2 NE 4	4	20 5'	86	25	12800		12800	
Jessie Chas Kirkpatrick	7	N 2 NE 4	4	20 5'	67		10050		10050	

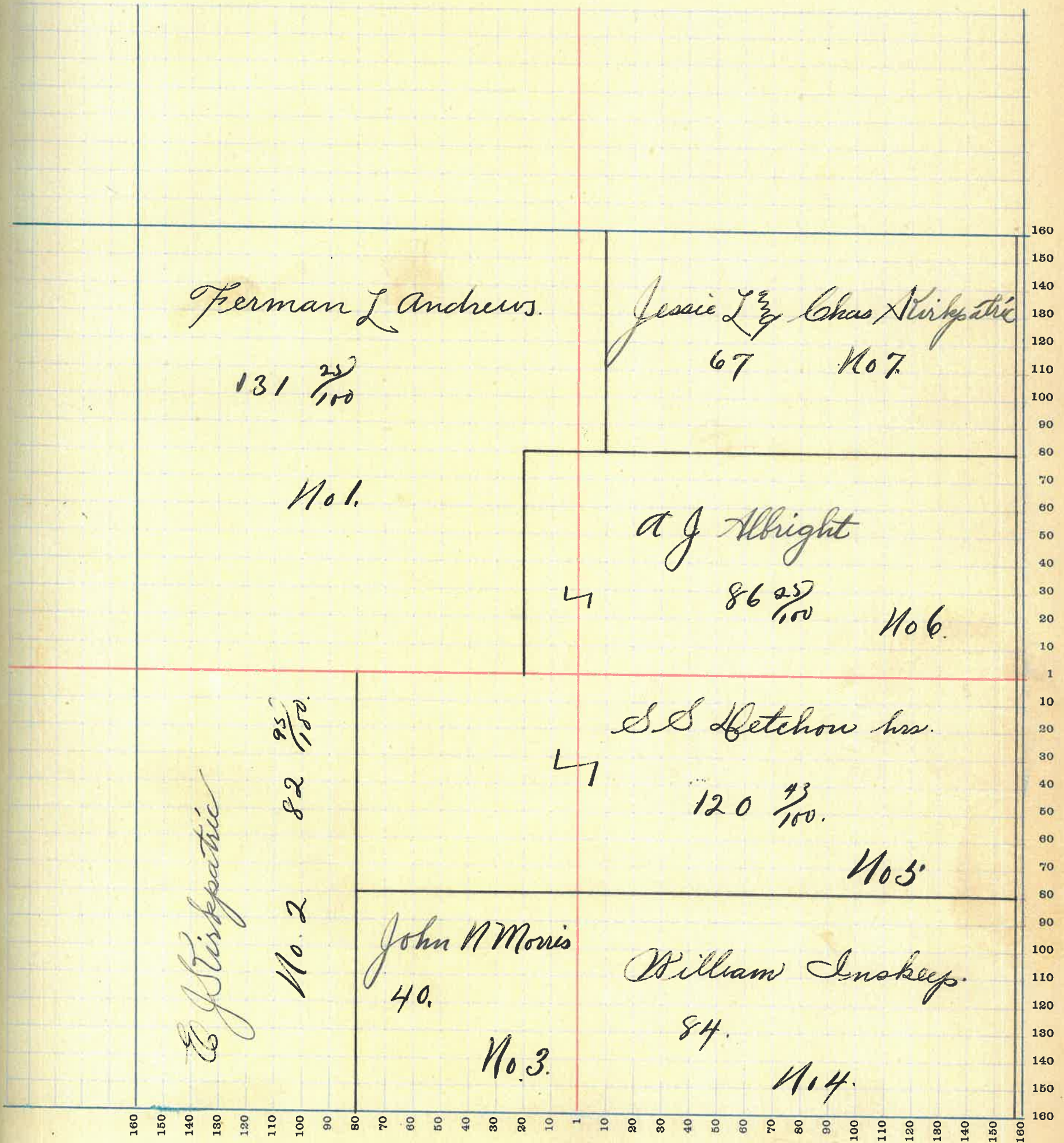


SECTION No. 4

Congressional Township No. 20, R 5

SCALE—Forty rods to an inch, or ten rods to a space, Congress Land, which is one mile square for a section.

Number of acres in this Section, according to the United States Survey 611 <sup>88</sup>/<sub>100</sub>



Herman L. Andrews.

131 <sup>25</sup>/<sub>100</sub>

No. 1.

Jessie L. & Chas. Stirpatrick

67 No. 7.

A. J. Albright

86 <sup>25</sup>/<sub>100</sub>

No. 6.

S. S. Hetchow has.

120 <sup>43</sup>/<sub>100</sub>

No. 5.

John A. Morris

40.

No. 3.

William Inskeep.

84.

No. 4.

E. J. Stirpatrick

82 <sup>95</sup>/<sub>100</sub>

No. 2.

8



# MONTGOMERY COUNTY, INDIANA, 1919

Assessor's Plat Book for Coal Creek Township, No. \_\_\_\_\_

T. R. WOODBURN PRINTING CO. TERRE HAUTE, IND.

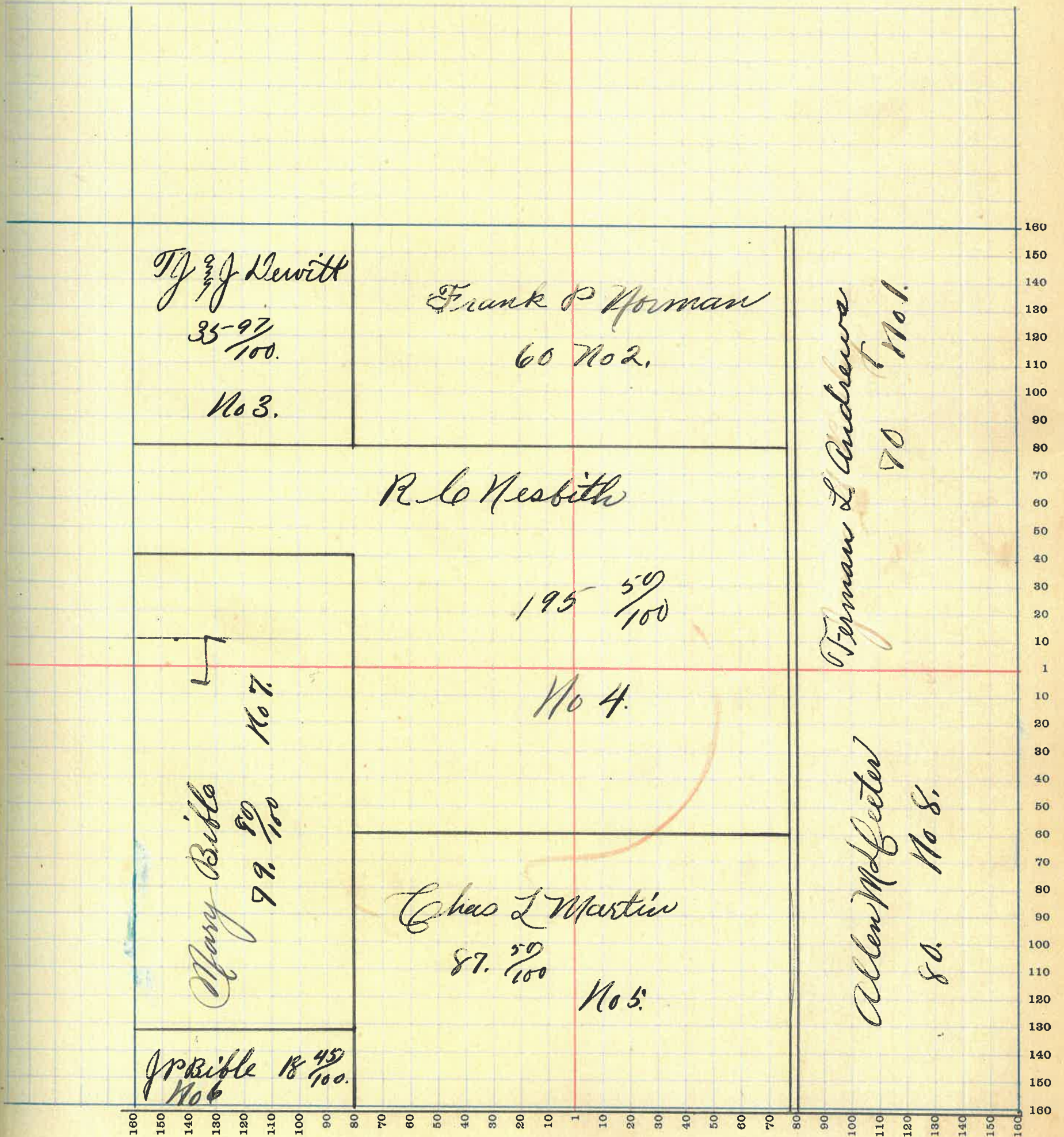
NAMES OF OWNERS	Number of Plat	DESCRIPTION	Section	Township	Range	Acres	Hundredths	Value of Lands	Value of Improvements	Value of Lands and Improvements
Ferman & Andrews	1	E 2 NE 4	5	20	5	70		9800	1000	10800
Frank P Norman	2	PJ NE 4 PJ NE 4	5	20	5	60		8400		8400
T J & J Dewitt	3	PJ NE 4	5	20	5	85	97	4900		4900
R L Nesbitt	4	PJ	5	20	5	195	50	27300	800	28100
Chas L Martin	5	PJ SE 4 PJ SW 4	5	20	5	87	50	12180	400	12580
J P Bible	6	PJ SW 4	5	20	5	18	45	2595		2595
Mary Bible	7	PJ W 2 SW 7	5	20	5	79	90	11200		11200
Allen Heeter	8	E 2 SE 4	5	20	5	80		11600	600	12200



SECTION No. 6

Congressional Township No. 20, R 6

SCALE—Forty rods to an inch, or ten rods to a space, Congress Land, which is one mile square for a section.  
Number of acres in this Section, according to the United States Survey 547  $\frac{33}{100}$





# MONTGOMERY COUNTY, INDIANA, 1919

Assessor's Plat Book for Coal Creek

Township, No. \_\_\_\_\_

Y. H. WOODBURN PRINTING CO. TERRE HAUTE, IND.

NAMES OF OWNERS	Number of Plat	DESCRIPTION	Section	Township	Range	Acres	Hundredths	Value of Lands	Value of Improvements	Value of Lands and Improvements
Mary Bible	1	SE <sup>4</sup>	6	205	174	1	23600	23600		
<sup>to</sup> E. Clarkston	2	NE <sup>4</sup>	6	205	109	9	<sup>4140</sup> 14440	700	14840	
John P Bible	3	SE <sup>4</sup>	6	205	18	45	2595		2595	
Thos J Dewitt	4	NE <sup>4</sup>	6	205	40		5640		5640	
Emory Allman	5	SE <sup>2</sup>	6	205	60	68	8460		8460	
David & Nettie Whipple	6	SE <sup>2</sup> NW <sup>4</sup> NE <sup>4</sup>	6	205	83		11620	500	<sup>20</sup> 12120	
Arthur G & Mary A Miller	7	NE <sup>2</sup> NW <sup>4</sup>	6	205	62	68	8550	300	8850	

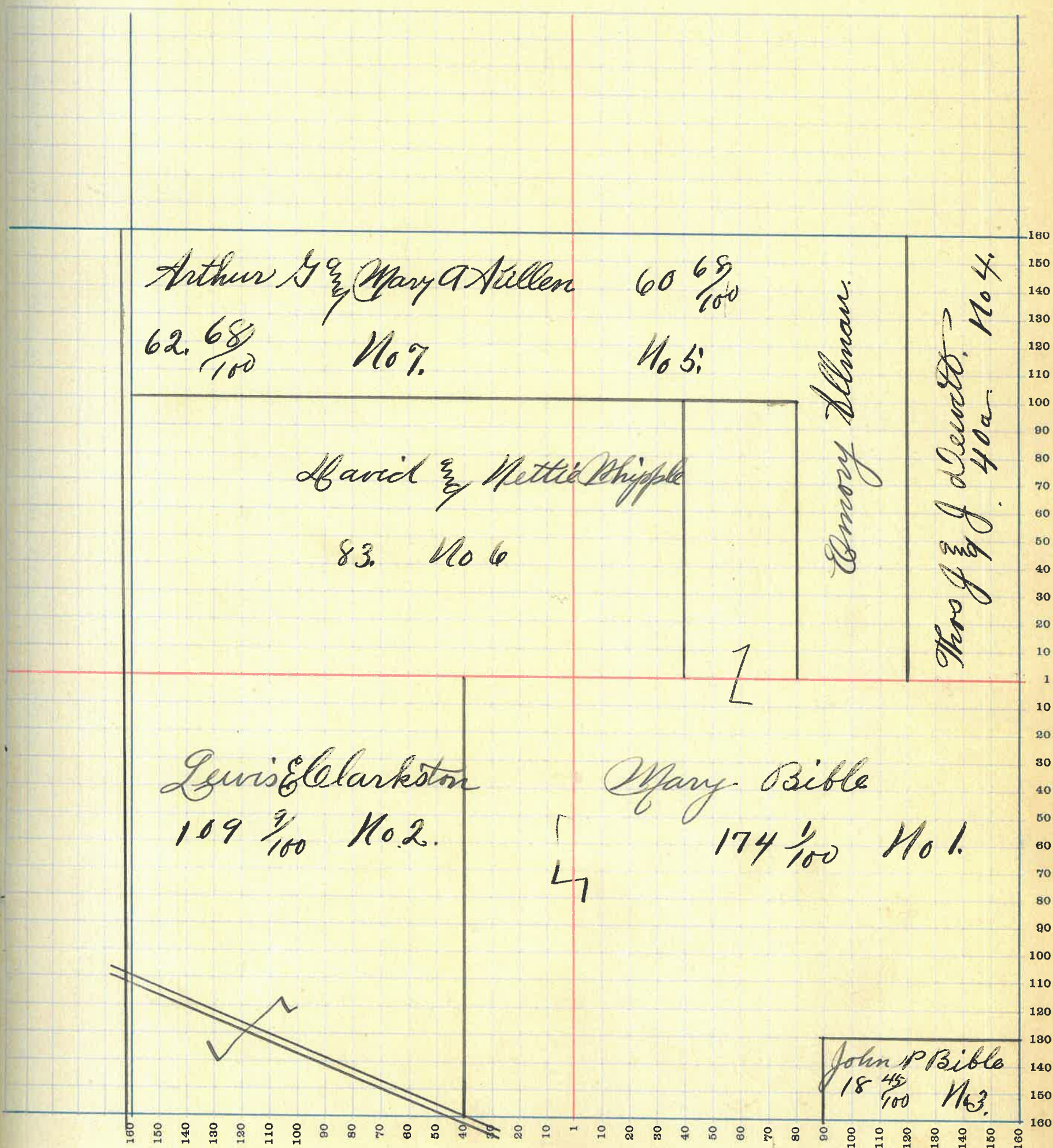


SECTION No. 6

Congressional Township No. 20, R 5

SCALE—Forty rods to an inch, or ten rods to a space, Congress Land, which is one mile square for a section.

Number of acres in this Section, according to the United States Survey 539  $\frac{91}{100}$





# MONTGOMERY COUNTY, INDIANA, 1919

Assessor's Plat Book for Coal Creek Township, No. \_\_\_\_\_

T. R. WOODBURN PRINTING CO. TERRE HAUTE, IND.

NAMES OF OWNERS	Number of Plat	DESCRIPTION	Section	Township	Range	Acres	Hundredths	Value of Lands	Value of Improvements	Value of Lands and Improvements
Rayless Alexander	1	RJNW <sup>4</sup> RSW <sup>4</sup>	7	205	140	35		18500	500	19000
Fred E Bible	2	RJNW <sup>4</sup> RNE <sup>4</sup> RJSW <sup>4</sup> RSE <sup>4</sup>	7	205						
			7	205	149	31		20860		20860
Mary E Bible	3	NE <sup>4</sup> RJNW <sup>4</sup>	7	205	16	34		2200	1500	3700
John P Bible Mrs	4	E <sup>2</sup> NE <sup>4</sup>	7	205	80			11200	900	12100
H. S. James Weddings		RJES <sup>2</sup> SE <sup>4</sup>	7	205	46	37		6240		6240
Ferman J Andrews	6	RJES <sup>2</sup> SE <sup>4</sup>	7	205	33	63		3900		3900
Noah Kirkpatrick	7	RJW <sup>2</sup> SE <sup>4</sup>	7	205	83	40		3800		3800
Walter Haney	8	RJW <sup>2</sup> SE <sup>4</sup>	7	205	20	24		2400		2400
John B Lawson	9	ES <sup>2</sup> SW <sup>4</sup>	7	205	67			9000		9000

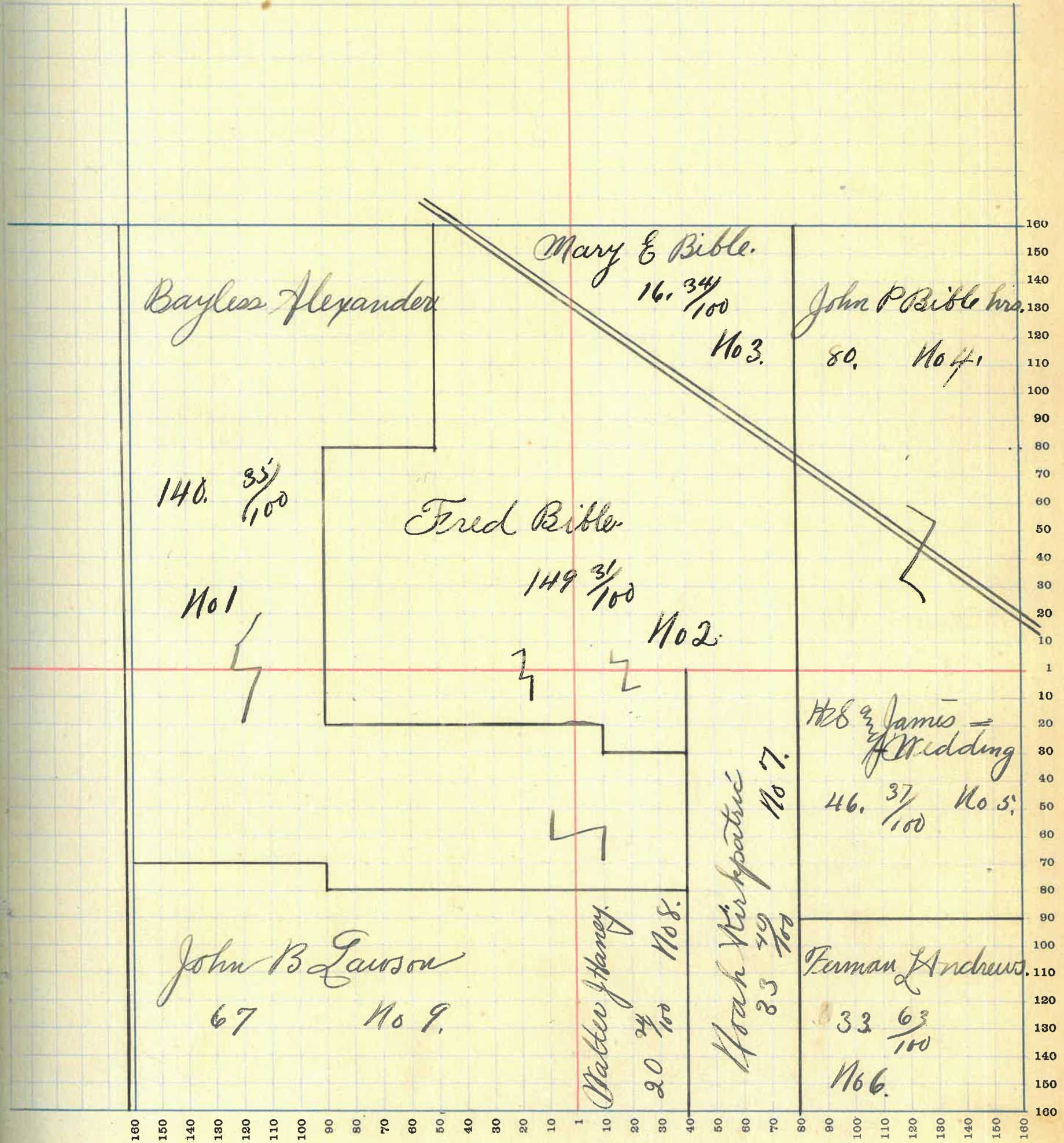


SECTION No. 7

Congressional Township No. 20, R 5

SCALE—Forty rods to an inch, or ten rods to a space, Congress Land, which is one mile square for a section.

Number of acres in this Section, according to the United States Survey  $586 \frac{40}{100}$





# MONTGOMERY COUNTY, INDIANA, 1919

Assessor's Plat Book for Coal Creek Township, No. \_\_\_\_\_

T. R. WOODBURN PRINTING CO. TERRE HAUTE, IND.

NAMES OF OWNERS	Number of Plat	DESCRIPTION	Section	Township	Range	Acres	Hundredths	Value of Lands	Value of Improvements	Value of Lands and Improvements
Mary J Westfall	1	P3 S <sup>2</sup> E <sup>4</sup>	8	205		26	65	8300	700	4000
E J Kirpatrick	2	P3 S <sup>2</sup> E <sup>4</sup> S <sup>2</sup> N <sup>2</sup> E <sup>4</sup>	8	205						
Mary J Westfall	3	P3 S <sup>2</sup> E <sup>4</sup>	8	205		40		5200	300	5500
Ida Seltou	4	P3 S <sup>2</sup> E <sup>4</sup>	8	205		40		5040	300	5340
Chas W Graves	5	P3 N <sup>2</sup> S <sup>4</sup> S <sup>2</sup> N <sup>2</sup> E <sup>4</sup> P3 N <sup>2</sup> E <sup>4</sup>	8	205						
H S J Wedding	6	S <sup>2</sup> N <sup>2</sup> E <sup>4</sup>	8	205		80		11200	600	11800
John P Bible	7	N <sup>2</sup> N <sup>2</sup> E <sup>4</sup>	8	205		79	50	11600		11600
Chas L Martin	8	P3 N <sup>2</sup> E <sup>4</sup>	8	205		80		4200		4200

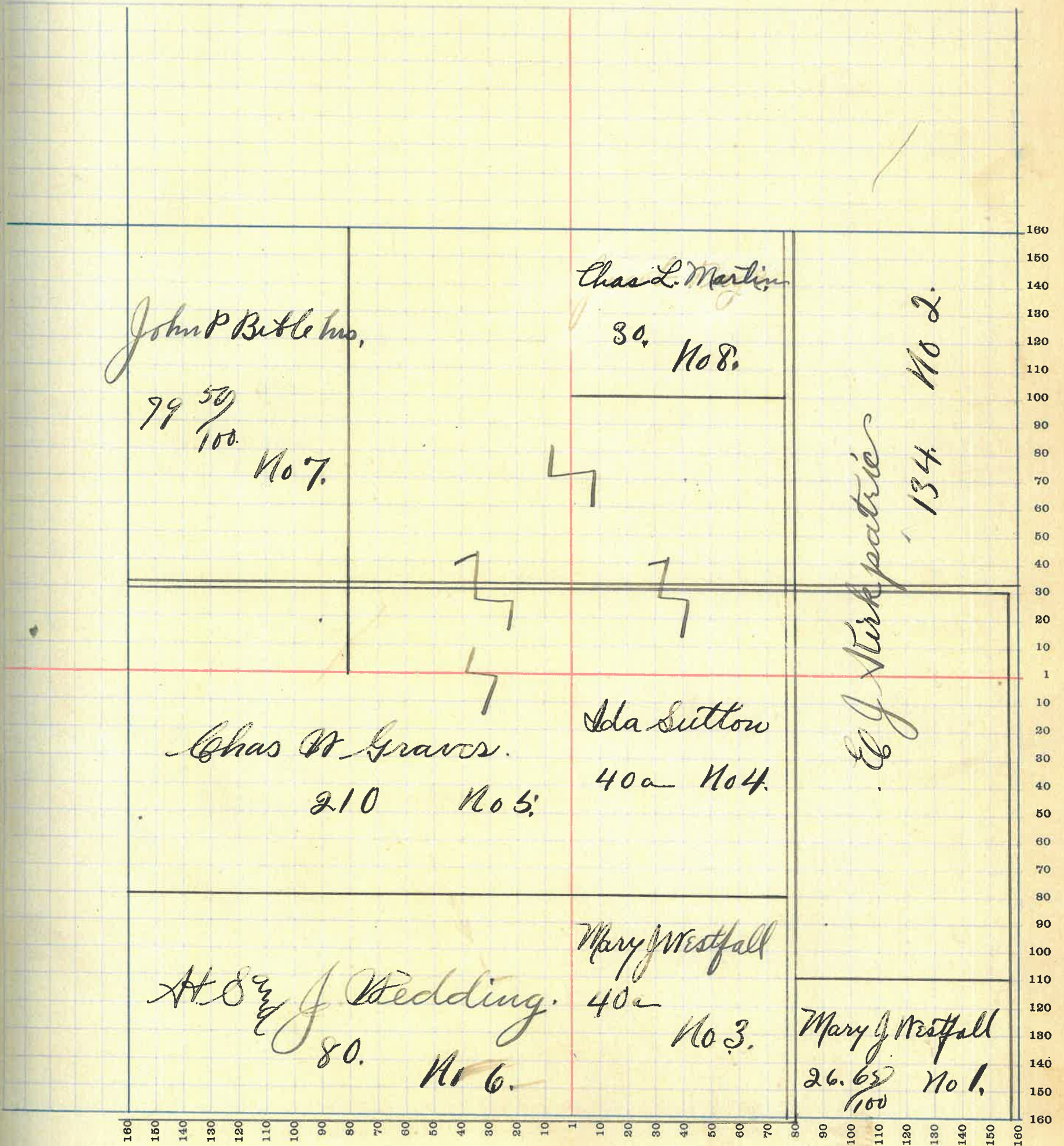


SECTION No. 8

Congressional Township No. 20, R 5

SCALE—Forty rods to an inch, or ten rods to a space, Congress Land, which is one mile square for a section.

Number of acres in this Section, according to the United States Survey  $\frac{63965}{100}$ .





# MONTGOMERY COUNTY, INDIANA, 1919

Assessor's Plat Book for Coal Creek

Township, No. \_\_\_\_\_

T. R. WOODBURN PRINTING CO. TERRE HAUTE, IND.

NAMES OF OWNERS	Number of Plat	DESCRIPTION	Section	Township	Range	Acres	Hundredths	Value of Lands	Value of Improvements	Value of Lands and Improvements
William T Jones	1.	PJ 884	9	20 S	40	6000	600	6600.		
Thomas F Cappy	2	W <sup>2</sup> 884 8PJ NE <sup>4</sup>	9	20 S	5'	"	"	"	"	"
			"	"	"	175	35	27125	2500	29625
John N Morris	3.	E <sup>2</sup> SW <sup>4</sup> E <sup>2</sup> NW <sup>4</sup>	9	20 S		"	"	"	"	"
			"	"	"	152	93	23715	2600	26215
Edward F Cappy	4.	W <sup>2</sup> SW <sup>4</sup> PJ W <sup>2</sup> NW <sup>4</sup>	9	20 S		"	"	"	"	"
			"	"	"	90		12500	1000	13500
C. J. Kirkpatrick	5.	PJ W <sup>2</sup> NW <sup>4</sup>	9	20 S	70	10500.	400	10900		
Union Elevator Co	8.	PJ 884	9	20 S	13	50	135'0.			135'0.
William Inokeep	6.	PJ NE <sup>2</sup> NE <sup>4</sup>	9	20 S	83	02498	0			4930
Lon P <sup>2</sup> Julia Brown.	7.	PJ 884	9	20 S	4	11	610			610
Henry Cochran						2	85			85
Robert Davidson						3-4	70			70
Noah Kirkpatrick						5-6	70			70
Martha & Thomas Lys Estate						7	50			50
N. B. & Clara Shepard.						8	50	400		450
Susanna Graves.						9-10	150			150
Eph Mearns						11-12-13.	110.			110
Jasper Elmore						14-17-18	110			110
Frank C Campbell						15-16.	80			80
Emma S Guck.						19.	30			30
Perry & Chas Medam						24-25-26	110			110
James Hornbeck.						27-28-29-30-31-32	240			240
Thos A Allen.						34	40			40
Grant Alexander						acre	45	150.		
James Harris						lot 17-18	100			100.

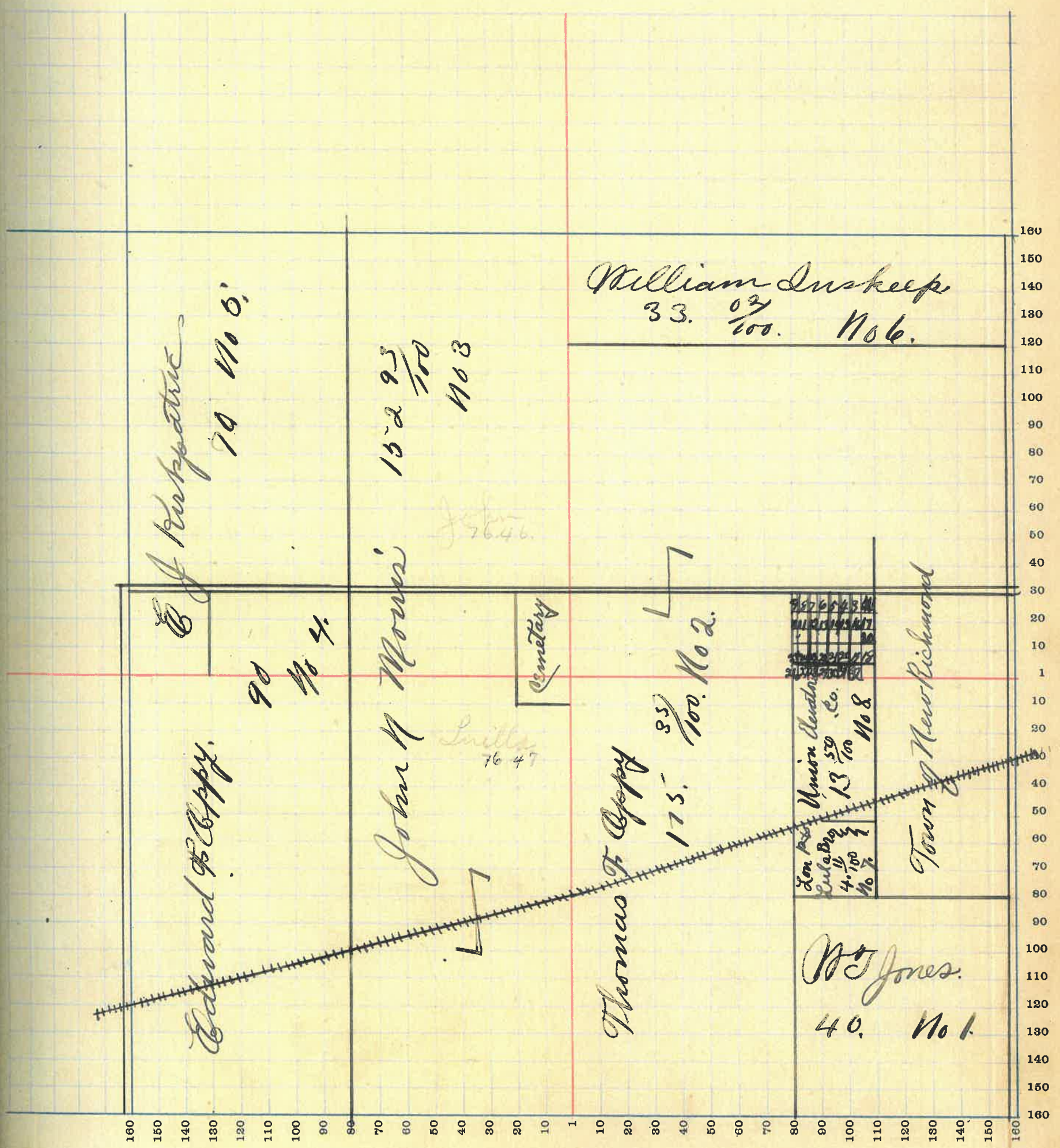


SECTION No. 9

Congressional Township No. 20, R 8

SCALE—Forty rods to an inch, or ten rods to a space, Congress Land, which is one mile square for a section.

Number of acres in this Section, according to the United States Survey.  $\frac{585.26}{100}$





# MONTGOMERY COUNTY, INDIANA, 1919

Assessor's Plat Book for Coal Creek

Township, No. \_\_\_\_\_

T. R. WOODBURN PRINTING CO. TERRE HAUTE, IND.

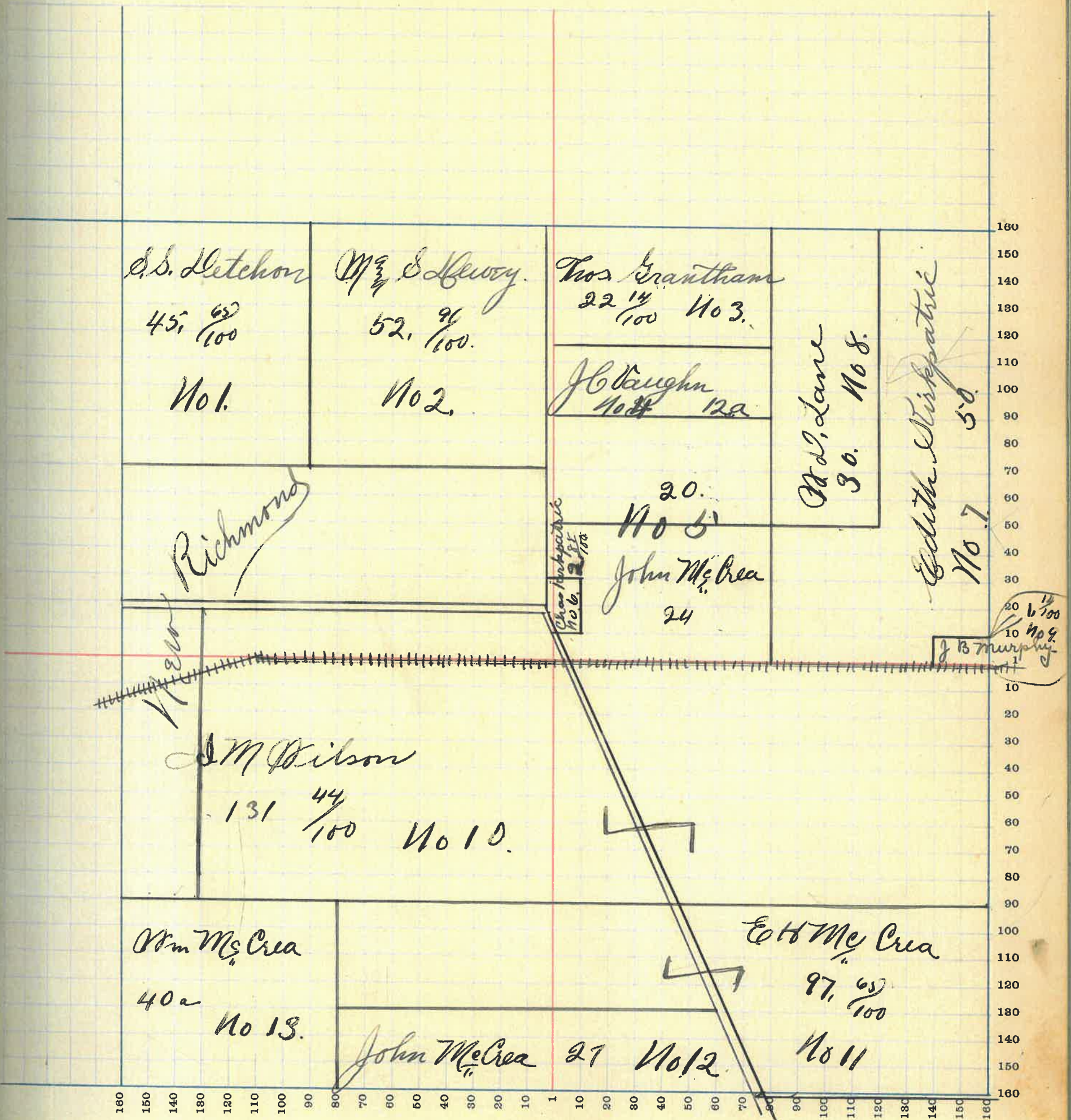
NAMES OF OWNERS	Number of Plat	DESCRIPTION	Section	Township	Range	Acres	Hundredths	Value of Lands	Value of Improvements	Value of Lands and Improvements
<i>S. S. Hetchow.</i>	1	<i>PJNW<sup>4</sup></i>	10	20	5	45	65	6995		6995
<i>M<sup>rs</sup> S. Dewey</i>	2	<i>PJNW<sup>4</sup></i>	10	20	5	52	91	8160		8160
<i>Thos Grantham</i>	3	<i>PJNE<sup>4</sup></i>	10	20	5	22	14	3000		3000
<i>J. B. Vaughn</i>	4	<i>PJNE<sup>4</sup></i>	10	20	5	12		1800	200	2000
<i>John McCrea</i>	5	<i>PJNW<sup>4</sup></i>	10	20	5	44		6600	500	7100
	12	<i>PJ S<sup>2</sup></i>	10	20	5	27		4000		4000
<i>Chas. Kirkpatrick</i>	6	<i>PJNE<sup>4</sup></i>	10	20	5	2	80	400	5000	5400
<i>Edith Kirkpatrick</i>	7	<i>PJ E<sup>2</sup> NE<sup>4</sup></i>	10	20	5	50		6300	500	6800
<i>W. B. Lidge.</i>	8	<i>PJ E<sup>2</sup> NE<sup>4</sup></i>	10	20	5	30		4200	600	4800
<i>John B. Murphy</i>	9	<i>PJ E<sup>2</sup> NE<sup>4</sup></i>	10	20	5	1	14	120		120
<i>J. M. Wilson</i>	10	<i>PJ S<sup>2</sup></i>	10	20	5	131	44	19050	700	19750
<i>E. H. McCrea</i>	11	<i>PJ S<sup>2</sup> S<sup>2</sup></i>	10	20	5	97	65	14100		14100
<i>Wm McCrea</i>	13	<i>PJ S S<sup>2</sup></i>	10	20	5	40		6000	300	6300



SECTION No. 10

Congressional Township No. 20, R 6

SCALE—Forty rods to an inch, or ten rods to a space, Congress Land, which is one mile square for a section.  
Number of acres in this Section, according to the United States Survey.  $558 \frac{34}{100}$ .



20



# MONTGOMERY COUNTY, INDIANA, 1919

Assessor's Plat Book for Coal Creek,

Township, No. \_\_\_\_\_

Y. R. WOODBURN PRINTING CO. TERRE HAUTE, IND.

NAMES OF OWNERS	Number of Plat	DESCRIPTION	Section	Township	Range	Acres	Hundredths	Value of Lands	Value of Improvements	Value of Lands and Improvements
W F Montgomery	1	E <sup>2</sup> N <sup>8</sup> E <sup>4</sup>	14	20	5	80		8000		8000
A H <sup>2</sup> Donovan Montgomery	2	E <sup>2</sup> N <sup>8</sup> E <sup>4</sup>	14	20	5	80	88	10800		10800
W G <sup>2</sup> E Guck	3	PJ N <sup>11</sup> W <sup>4</sup>	14	20	5	488	99	6370	200	6570
C L <sup>2</sup> E Guck	4	PJ N <sup>11</sup> W <sup>4</sup>	14	20	5	112		16000	200	16200
William McAlea	5	N <sup>2</sup> S <sup>11</sup> W <sup>4</sup>	11	20	5	78		60140	200	60340
W J Davidson	6	E <sup>2</sup> S <sup>11</sup> W <sup>4</sup> PJ N <sup>2</sup> S <sup>8</sup> E <sup>4</sup>	11	20	6					
			"	"	"	100		20250	700	20950
Ben C Rayborn	7	PJ N <sup>2</sup> S <sup>8</sup> E <sup>4</sup>	11	20	6	10		1350		1350
Mary C Gobert	8	E <sup>2</sup> S <sup>8</sup> E <sup>4</sup>	11	20	5	80		10400	300	10700



SECTION No. 11

Congressional Township No. 20, R 5

SCALE—Forty rods to an inch, or ten rods to a space, Congress Land, which is one mile square for a section.

Number of acres in this Section, according to the United States Survey. 640 <sup>53</sup>/<sub>100</sub>

Value of  
lands and  
improve-  
ments

0

700

70


2000

840

900

20

700



160  
150  
140  
130  
120  
110  
100  
90  
80  
70  
60  
50  
40  
30  
20  
10  
10  
20  
30  
40  
50  
60  
70  
80  
90  
100  
110  
120  
130  
140  
150  
160



# MONTGOMERY COUNTY, INDIANA, 1919

Assessor's Plat Book for Coal Creek Township, No. \_\_\_\_\_

T. R. WOODBURN PRINTING CO. TERRE HAUTE, IND.

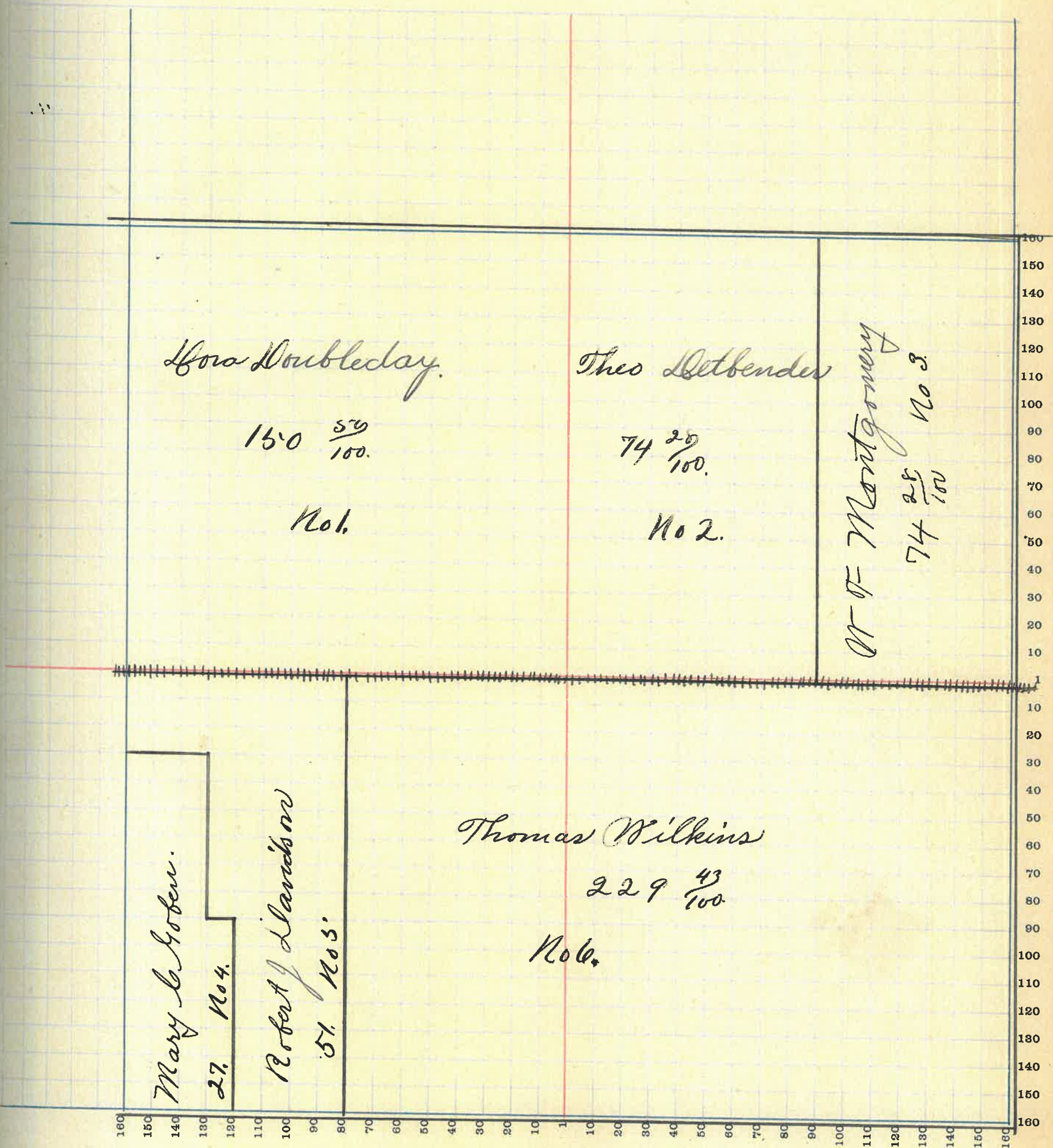
NAMES OF OWNERS	Number of Plat	DESCRIPTION	Section	Township	Range	Acres	Hundredths	Value of Lands	Value of Improvements	Value of Lands and Improvements
Hora Doubleday.	1.	NW <sup>4</sup>	12	20	5	150	50	22500	500	23000
Theo Getbender	2	N <sup>2</sup> NE <sup>4</sup>	12	20	5	74	28	11100	500	11600
W <sup>m</sup> Montgomery	3.	E <sup>2</sup> NE <sup>4</sup>	12	20	5	74	28	11100	2500	13600
Mary C. Gobew	4	SE <sup>2</sup> SW <sup>4</sup>	12	20	5	27		3510		3510.
Robert J. Davidson	5.	SE <sup>2</sup> SW <sup>4</sup>	12	20	5	57		7000	300	7300
Thomas Kilkins <sup>Est</sup>	6.	SE <sup>4</sup>	12	20	5	229	43	34150	400	34550



SECTION No. 12

Congressional Township No. 20, R 5

SCALE—Forty rods to an inch, or ten rods to a space, Congress Land, which is one mile square for a section.  
Number of acres in this Section, according to the United States Survey 606  $\frac{49}{100}$





# MONTGOMERY COUNTY, INDIANA, 1919

Assessor's Plat Book for Coal Creek

Township, No. \_\_\_\_\_

T. R. WOODBURN PRINTING CO. TERRE HAUTE, IND.


NAMES OF OWNERS	Number of Plat	DESCRIPTION	Section	Township	Range	Acres	Hundredths	Value of Lands	Value of Improvements	Value of Lands and Improvements
Thomas Wilkins	1	N <sup>2</sup> W <sup>4</sup> W <sup>2</sup> S <sup>4</sup>	13	20	S	154		22950	500	23450
L A Wilkins	2.	P <sup>3</sup> S <sup>4</sup> N <sup>2</sup> E <sup>4</sup> P <sup>3</sup> . W <sup>4</sup>	13	20	S	304	46.	47000	500	47500
Pearl Norman	3.	N <sup>2</sup> S <sup>4</sup>	13	20	S	80		12000		12000
F P Norman.	4.	P <sup>3</sup> S <sup>4</sup>	13	20	S	80		11000	1000	12000



SECTION No. 13

Congressional Township No. 20, R 6

SCALE—Forty rods to an inch, or ten rods to a space, Congress Land, which is one mile square for a section.  
Number of acres in this Section, according to the United States Survey.  $618 \frac{46}{100}$



26



# MONTGOMERY COUNTY, INDIANA, 1919

Assessor's Plat Book for Local Creek Township, No. \_\_\_\_\_

F. R. WOODBURN PRINTING CO. TERRE HAUTE, IND.

NAMES OF OWNERS	Number of Plat	DESCRIPTION	Section	Township	Range	Acres	Hundredths	Value of Lands	Value of Improvements	Value of Lands and Improvements
Ed <sup>g</sup> J D Jones	1.	PJ NW <sup>4</sup>	14	20	5	20		2800		2800.
J M Cook,	2.	PJ NW <sup>4</sup> PJ SW <sup>4</sup>	14	20	5	148	58	20610	900	21510
Bl <sup>g</sup> E H Rayburn.	3.	PJ NW <sup>4</sup> PJ NE <sup>4</sup>	14	20	5	119	50	16085	450	16535
Thomas Wilkins	4	E <sup>2</sup> NE <sup>4</sup> E <sup>2</sup> SE <sup>4</sup>	14	20	5	162.		22190		22190.
W W Washburn	5.	PJ SW <sup>4</sup> PJ SE <sup>4</sup>	14	20	5	108.		15660	600	16260
J G Henderson	6.	PJ SW <sup>4</sup>	14	20	5	11	82	1700		1700
E E Mosteller	7	PJ SW <sup>4</sup>	14	20	5	84		11870	600	12470.

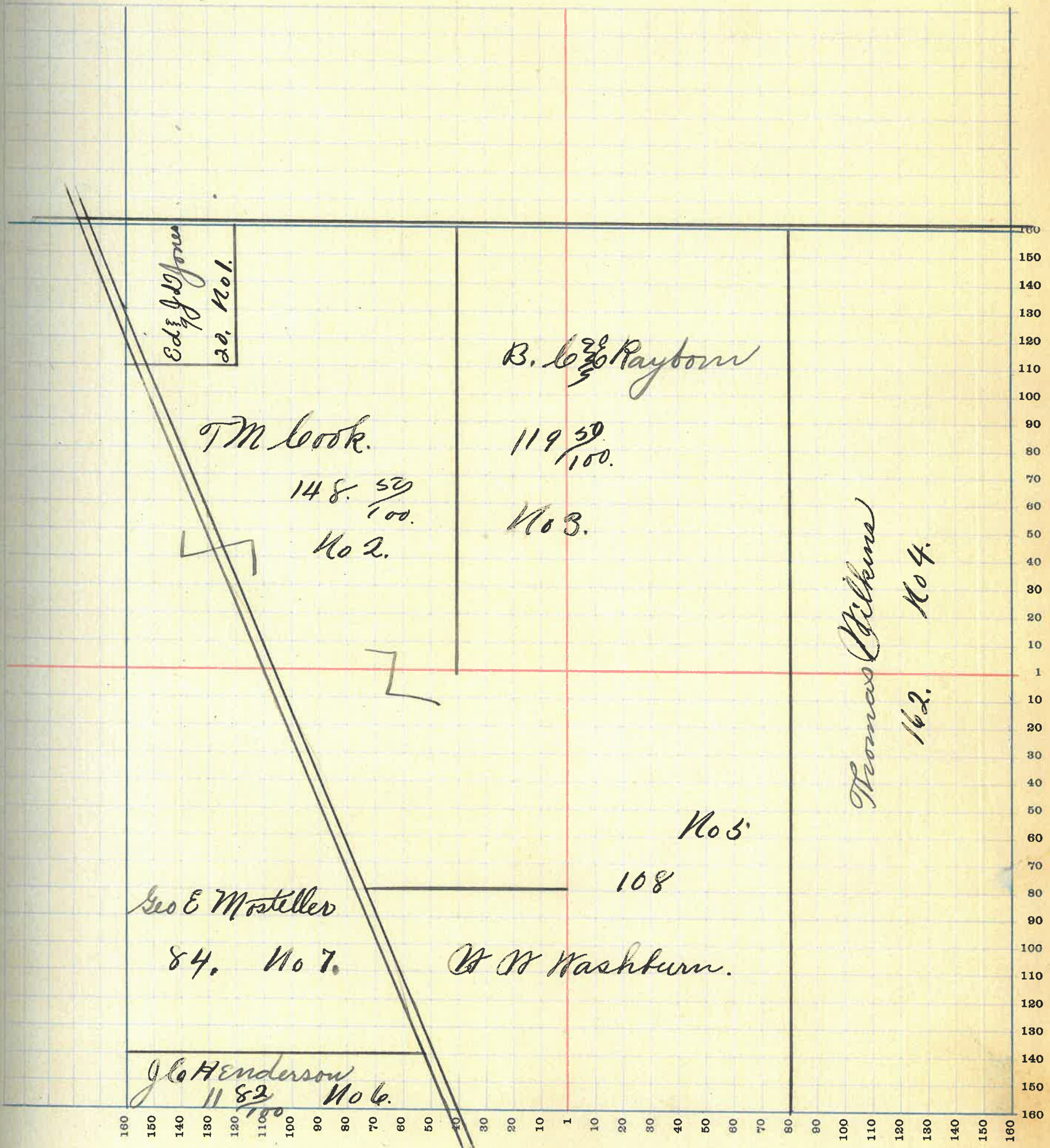


SECTION No. 14

Congressional Township No. 20, R 6'

SCALE—Forty rods to an inch, or ten rods to a space, Congress Land, which is one mile square for a section.

Number of acres in this Section, according to the United States Survey 653.  $\frac{82}{100}$





# MONTGOMERY COUNTY, INDIANA, 1919

Assessor's Plat Book for Coal Creek Township, No. \_\_\_\_\_

T. R. WOODBURN PRINTING CO. TERRE HAUTE, IND.

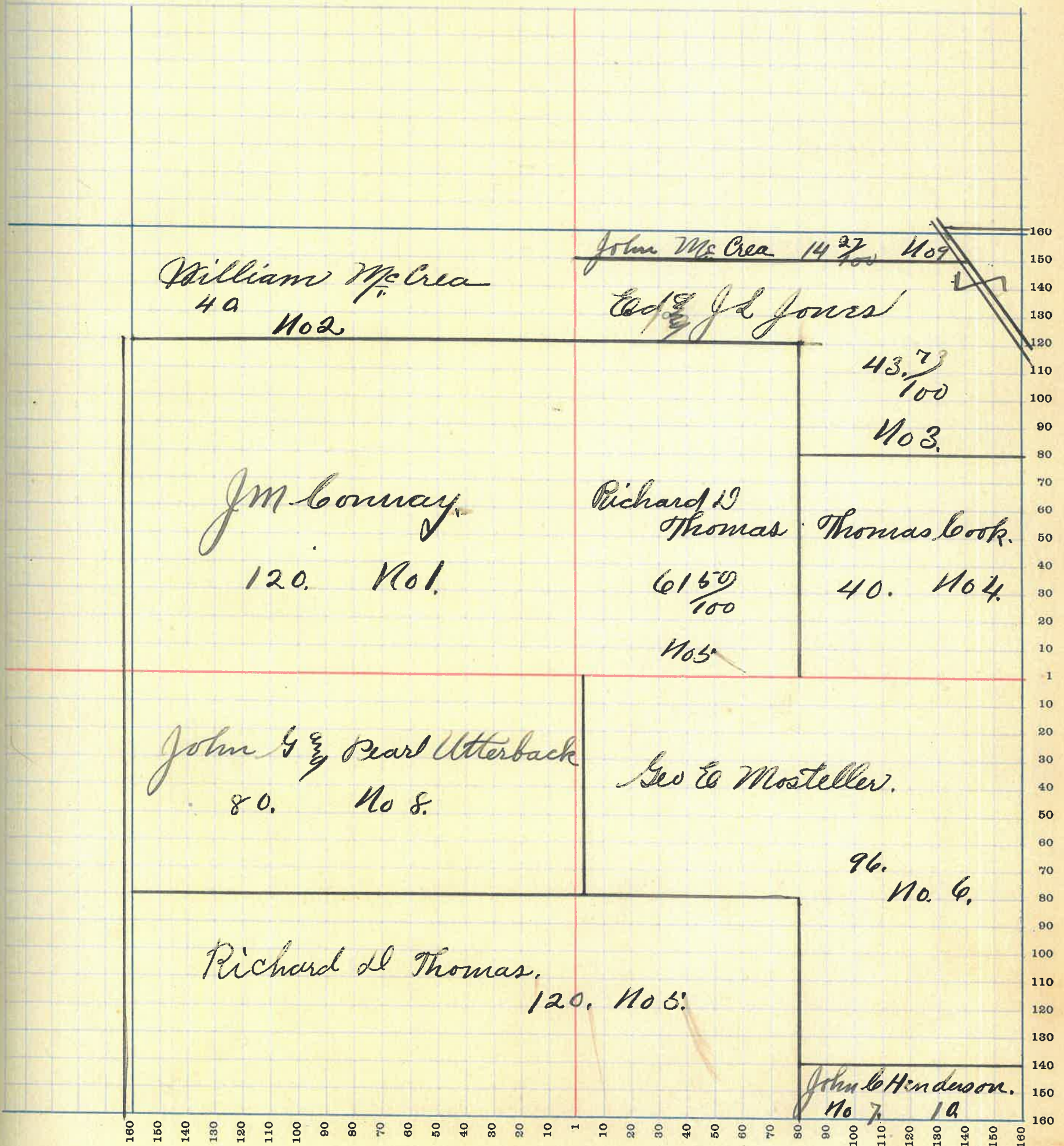
NAMES OF OWNERS	Number of Plat	DESCRIPTION	Section	Township	Range	Acres	Hundredths	Value of Lands	Value of Improvements	Value of Lands and Improvements
J. M. Conway	1.	PJ NW <sup>4</sup>	15	20 S	120	1800	100	1900.		
Wm McCrea	2.	PJ NW <sup>4</sup>	15	20 S	40	5890		5890.		
Ed & J. L. Jones	3.	PJ NE <sup>4</sup>	15	20 S	48 73	6780	600	7300		
Thomas Cook	4	PJ NE <sup>4</sup>	15	20 S	40	5640		5640		
Richard D Thomas	5	PJ NE <sup>4</sup>	15	20 S						
"	"	S <sup>2</sup> SE <sup>4</sup> PJ SE <sup>4</sup>	"	"	181	50	25340	25340		
Geo E Mosteller	6.	PJ SE <sup>4</sup>	15	20 S	96	14250		14250		
John C Henderson	7.	PJ SE <sup>4</sup>	15	20 S	10	1400.		1400.		
John E & Pearl Atterback	8.	N <sup>2</sup> SE <sup>4</sup>	15	20 S	80	12000	350	12250		
John McCrea	9.	PJ NE <sup>4</sup>	15	20 S	14 27	2000		2000.		



SECTION No. 16

Congressional Township No. 20, R 6

SCALE—Forty rods to an inch, or ten rods to a space, Congress Land, which is one mile square for a section.  
Number of acres in this Section, according to the United States Survey. 613 <sup>23</sup>/<sub>100</sub>





# MONTGOMERY COUNTY, INDIANA, 1919

Assessor's Plat Book for Coal Creek Township, No. \_\_\_\_\_

Y. R. WOODBURN PRINTING CO. TERRE HAUTE, IND.

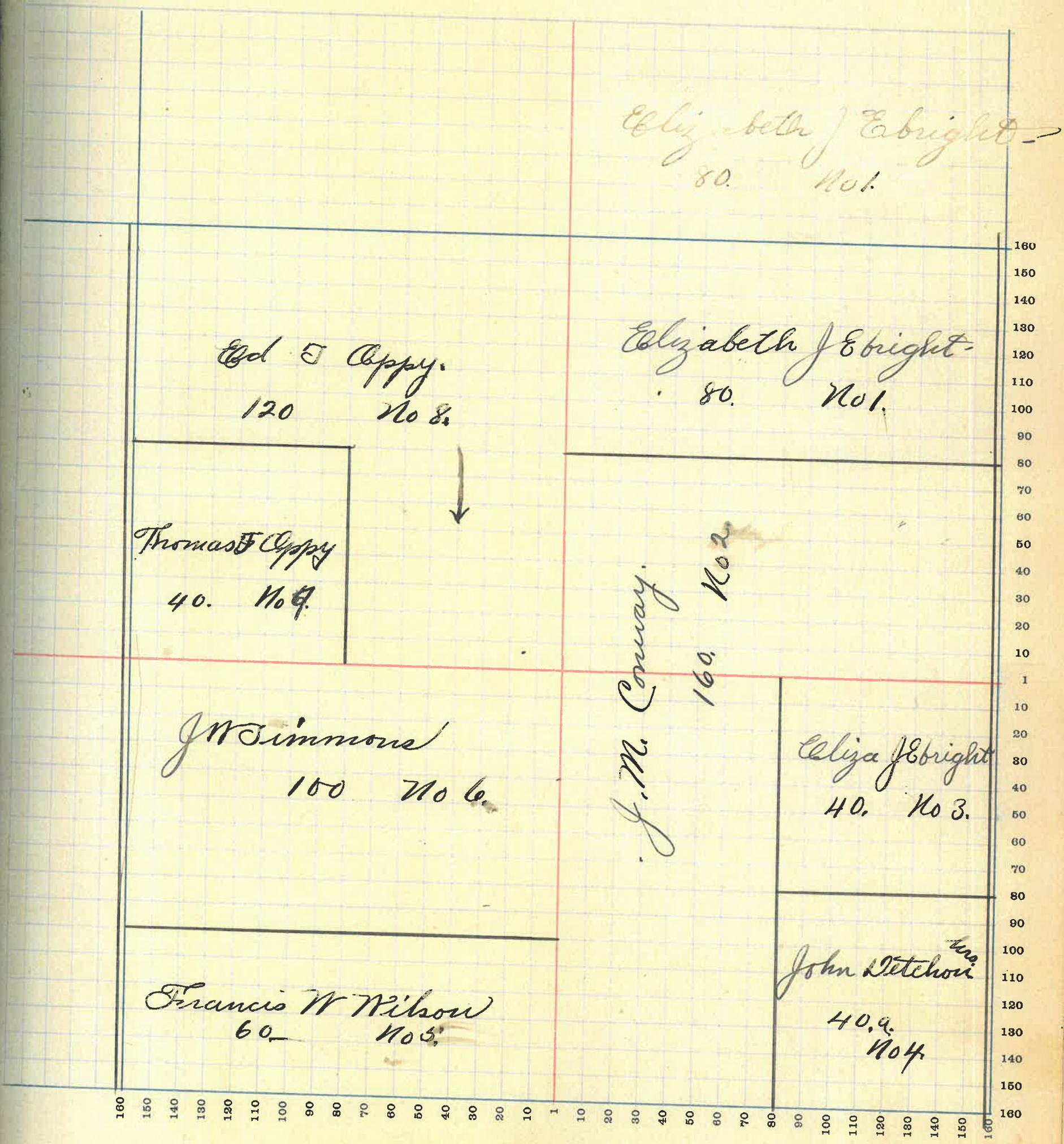
NAMES OF OWNERS	Number of Plat	DESCRIPTION	Section	Township	Range	Acres	Hundredths	Value of Lands	Value of Improvements	Value of Lands and Improvements
Elizabeth J. Ebright	1	N <sup>2</sup> NE <sup>4</sup>	16	206				18000	500	18500
	3	PJ E <sup>2</sup> SE <sup>4</sup>	..	..	..	120				
J. M. Conway	2	PJ SE <sup>4</sup>	16	206				24000	700	24700
		S <sup>2</sup> NE <sup>4</sup>	..	..	..	160				
John D. DeKor <sup>sr</sup>	4	PJ SE <sup>4</sup>	16	206		40		5600	400	6000
Francis W. Wilson	5	PJ S <sup>2</sup> SW <sup>4</sup>	16	206		66		8200	200	8400
J. W. Simmons	6	PJ SW <sup>4</sup>	16	206		100		13800	500	14300
Thomas F. Cappy	7	PJ NW <sup>4</sup>	16	206		40		4250		4250
Ed. T. Cappy	8	PJ NW <sup>4</sup>	16	206		120		16100		16100



SECTION No. 16

Congressional Township No. 20, R 5

SCALE—Forty rods to an inch, or ten rods to a space, Congress Land, which is one mile square for a section.  
Number of acres in this Section, according to the United States Survey. 540.





# MONTGOMERY COUNTY, INDIANA, 1919

Assessor's Plat Book for Coal Creek

Township, No. \_\_\_\_\_

T. B. WOODBURN PRINTING CO. TERRE HAUTE, IND.

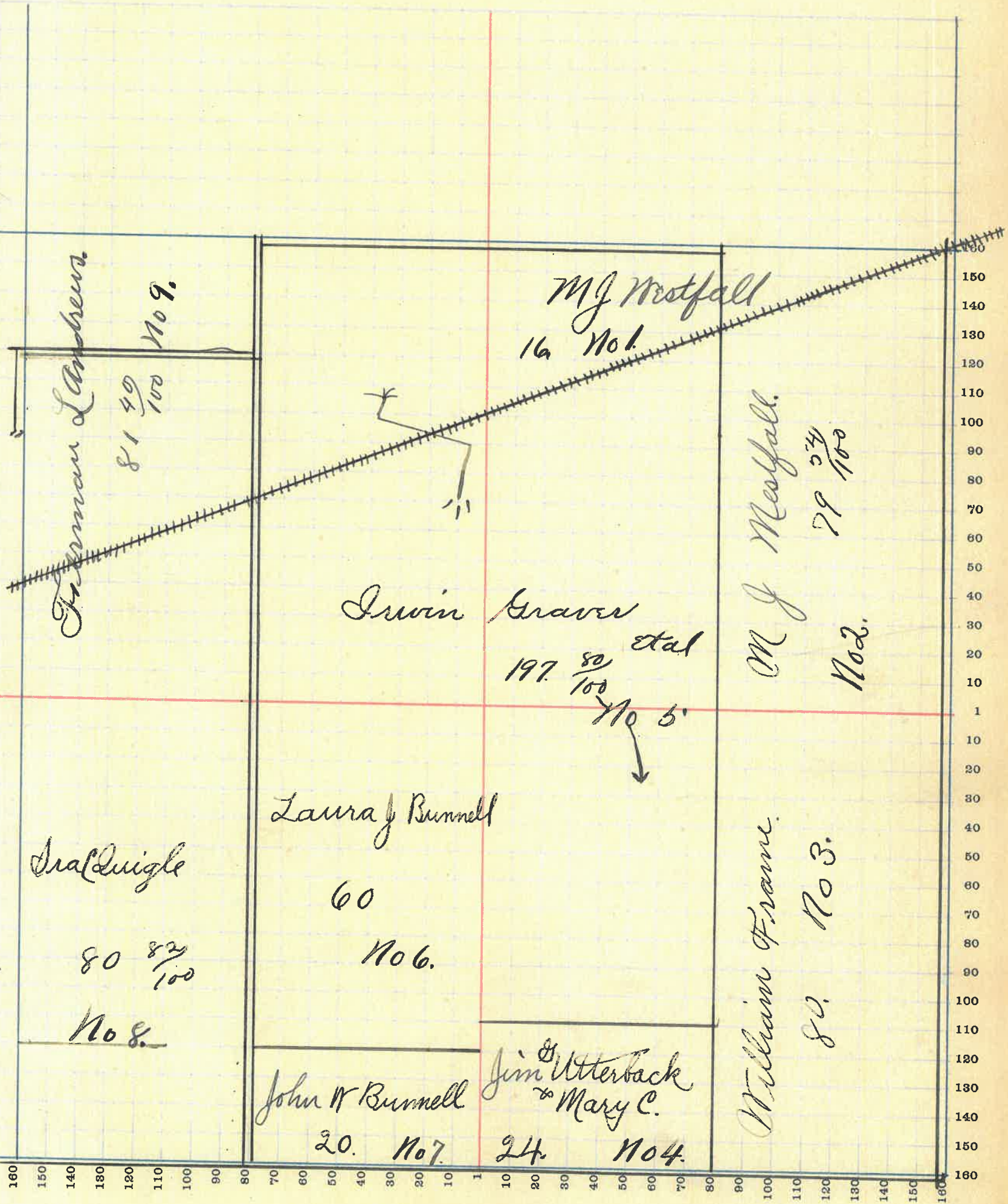
NAMES OF OWNERS	Number of Plat	DESCRIPTION	Section	Township	Range	Acres	Hundredths	Value of Lands	Value of Improvements	Value of Lands and Improvements
M J Westfall	1.	PJ NE <sup>4</sup>	17	205	16			1840		1840
	2.	E <sup>2</sup> NE <sup>4</sup>	"	"	"	79	54	9485		9485
William Frame	3.	E <sup>2</sup> SE <sup>4</sup>	17	205	80			10800	500	11300
James G & Mary C Utterback	4	PJ N <sup>2</sup> SE <sup>4</sup>	17	205	24			2880		2880
Irwin Garver	5	PJ E <sup>2</sup>	17	205	197	80		24626	500	25125
Laura J Bunnell	6.	PJ N <sup>2</sup> SE <sup>4</sup>	17	205	60			7600		7600
John Bunnell	7.	PJ N <sup>2</sup> SE <sup>4</sup>	17	205	20			2500	200	2700
Ara C Quigle	8.	N <sup>2</sup> SE <sup>4</sup>	17	205	80	82		10000	600	10600
F L Andrews.	9	N <sup>2</sup> N <sup>2</sup> N <sup>4</sup>	17	205	81	40		10530		10530



SECTION No. 17

Congressional Township No. 20, R 6'

SCALE—Forty rods to an inch, or ten rods to a space, Congress Land, which is one mile square for a section.  
Number of acres in this Section, according to the United States Survey 639 <sup>66</sup>/<sub>100</sub>





# MONTGOMERY COUNTY, INDIANA, 1919

Assessor's Plat Book for Coal Creek

Township, No. \_\_\_\_\_

V. R. WOODBURN PRINTING CO. TERRE HAUTE, IND.

NAMES OF OWNERS	Number of Plat	DESCRIPTION	Section	Township	Range	Acres	Hundredths	Value of Lands	Value of Improvements	Value of Lands and Improvements
Noah Kirkpatrick	1.	PJ NE 4	18	20 S	20	68.	2900	400	3100	
Walter J. Haney	2.	PJ NE 4	18	20 S	20	68.	2800	5.00	3300	
Abram W. Hagey	3.	PJ NE 4	18	20 S	38	80.	5130	400	5530	
Ferman L. Andrews	4.	E 2 NE 4	18	20 S	80		10800	1000	11800	
Lewis Clarkston	5.	PJ SE 4	18	20 S	20		2200		2200	
Joseph & Estella Livingston	6.	PJ SE 4	18	20 S	40		4400	300	4700	
James Fritts	7.	PJ SE 4	18	20 S	20.		2200	200	400	
Robert Armfield	8.	E 2 SE 4	18	20 S	79	39	8690	500.	9190	
Stephen Ross	9.	PJ SW 4	18	20 S	69	39	6010	200	6210	
Mills Brattow	10.	PJ <sup>SE</sup> SW 4 PJ W 2 SW 4	18	20 S	10		1100	200	1300	
			"	"	40 <sup>66</sup>		<del>4200</del> 2850			
Winnie & Ben Meiler	11	PJ SW 4	18	20 S	14	72	1260	100	1360	
Mary E. Hamilton	12.	E 2 NW 4	18	20 S	83	18.	10790.		10790	
J. B. Lawson	13.	PJ NW 4	18	20 S	63.		8190.	600	8690	



SECTION No. 18

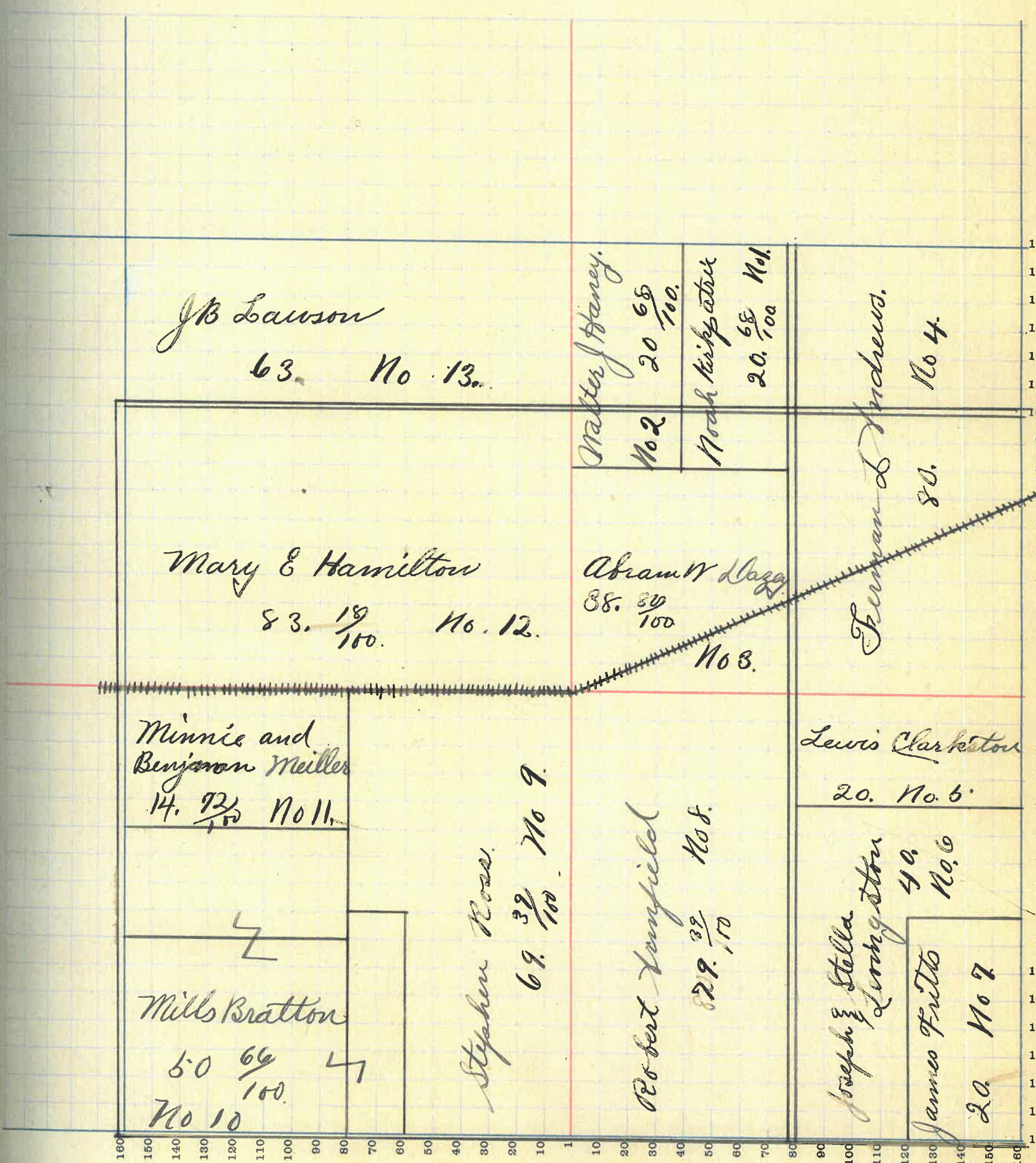
Congressional Township No. 20, R 6

SCALE—Forty rods to an inch, or ten rods to a space, Congress Land, which is one mile square for a section.

Number of acres in this Section, according to the United States Survey 573.  $\frac{29}{100}$

Value of  
lands and  
improvements

00  
20  
30  
40  
50  
60  
70  
80  
90  
100  
110  
120  
130  
140  
150  
160





# MONTGOMERY COUNTY, INDIANA, 1919

Assessor's Plat Book for

*Coal Creek*

Township, No. \_\_\_\_\_

T. R. WOODBURN PRINTING CO. TERRE HAUTE, IND.

NAMES OF OWNERS	Number of Plat	DESCRIPTION	Section	Township	Range	Acres	Hundredths	Value of Lands	Value of Improvements	Value of Lands and Improvements
<i>J N Merritt</i>	1	<i>P3 NE4</i>	19	20 S	20			2200	200	2400.
<i>Susan Estella Lerington</i>	2.	<i>P3 NE4</i>	19	20 S	10			1100		1100
<i>Frank Pettenger</i>	3.	<i>P5 NE4</i>	19	20 S	30.			3300	400	4700
<i>J. H. Bon Fulvider</i>	4.	<i>P3 NE4</i>	19	20 S	29			3335		3335
<i>Stephen Waincott</i>	5.	<i>P3 NE4</i>	19	20 S	30			3300	200	3500.
<i>Harvey &amp; Maud Swank</i>	6.	<i>P3 NE4</i>	19	20 S	25			2750	100	2850
<i>Jacob Fulvider</i>	7.	<i>P3 SE4</i>	19	20 S	108			19320	700	20000
<i>Nannie Mitchell</i>	8.	<i>P3 SE4</i>	19	20 S	20			2000		2000
<i>Jonathan Mitchell</i>	9.	<i>P3 SW4</i>	19	20 S	42			4200	300	4500
<i>L. R. Grenard</i>	10.	<i>P3 SW4</i>	19	20 S	57			5865	200	6065
<i>Sarah Ledester</i>	11.	<i>P3 SW4</i>	19	20 S	28.			2800	150.	2950
<i>Essie Timfield</i>	12.	<i>P3 NW4</i>	19	20 S	37		36.	4285	300	4585
<i>Polly Lerington</i>	13.	<i>P3 NW4</i>	19	20 S	19		82.	2185	300	2485
<i>W. G. Kennedy</i>	14.	<i>P3 NW4</i>	19	20 S	46		75	4790	300	5090
<i>Benjamin Hutchison</i>	15.	<i>P3 NW4</i>	19	20 S	20			2700		2700
<i>Raymond Mitchell</i>	16.	<i>P3 SE4</i>	19	20 S	2.			220	150	370.



SECTION No. 19.

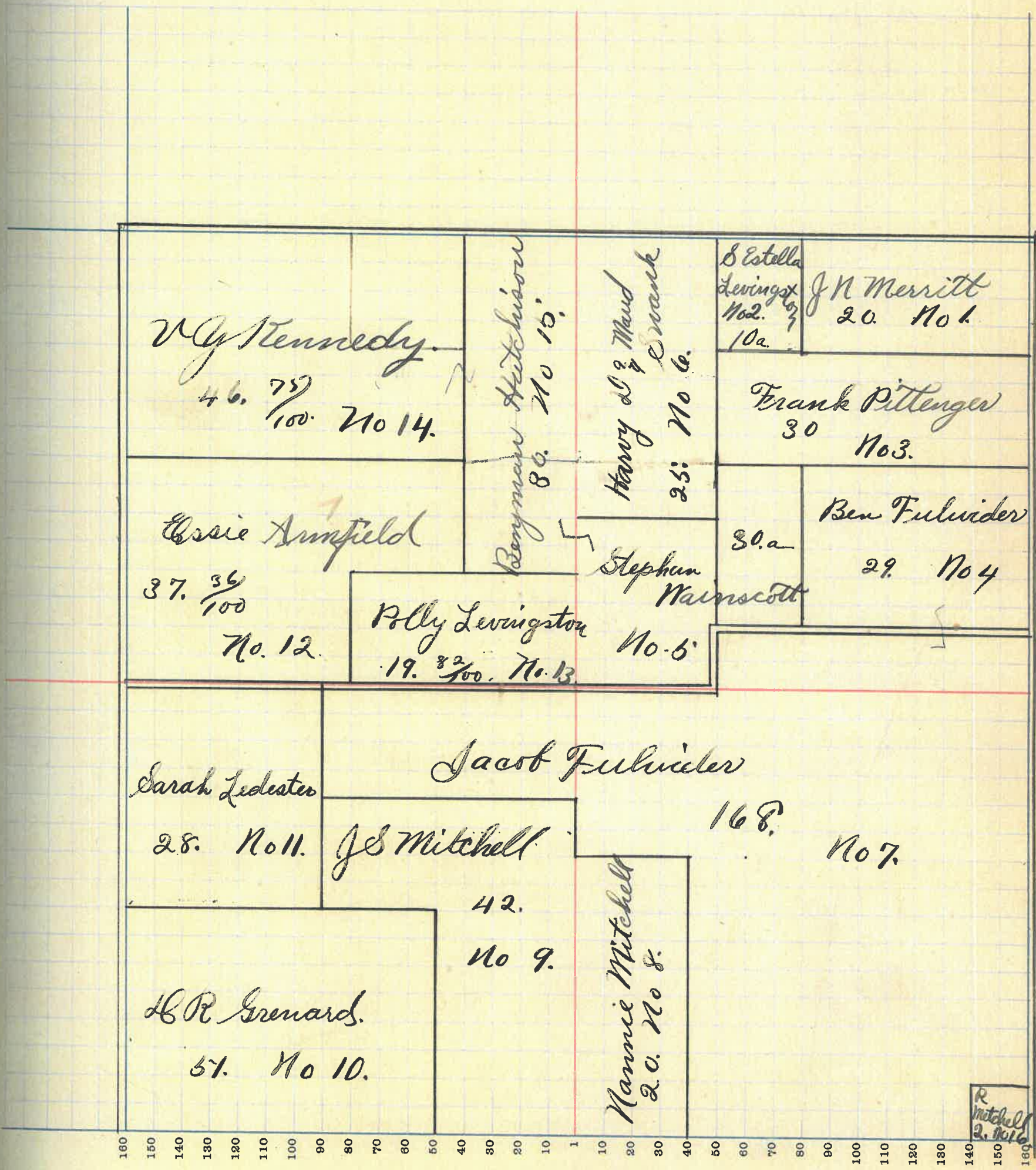
Congressional Township No. 20, R 6

SCALE—Forty rods to an inch, or ten rods to a space, Congress Land, which is one mile square for a section.

Number of acres in this Section, according to the United States Survey 576 <sup>61</sup>/<sub>100</sub>.

ue of  
ds and  
prove-  
ents

10.  
10  
20  
35  
40  
50  
60  
70  
80  
90  
100  
110  
120  
130  
140  
150  
160





# MONTGOMERY COUNTY, INDIANA, 1919

Assessor's Plat Book for *Coal Creek*

Township, No. \_\_\_\_\_

Y. R. WOODBURN PRINTING CO. TERRE HAUTE, IND.

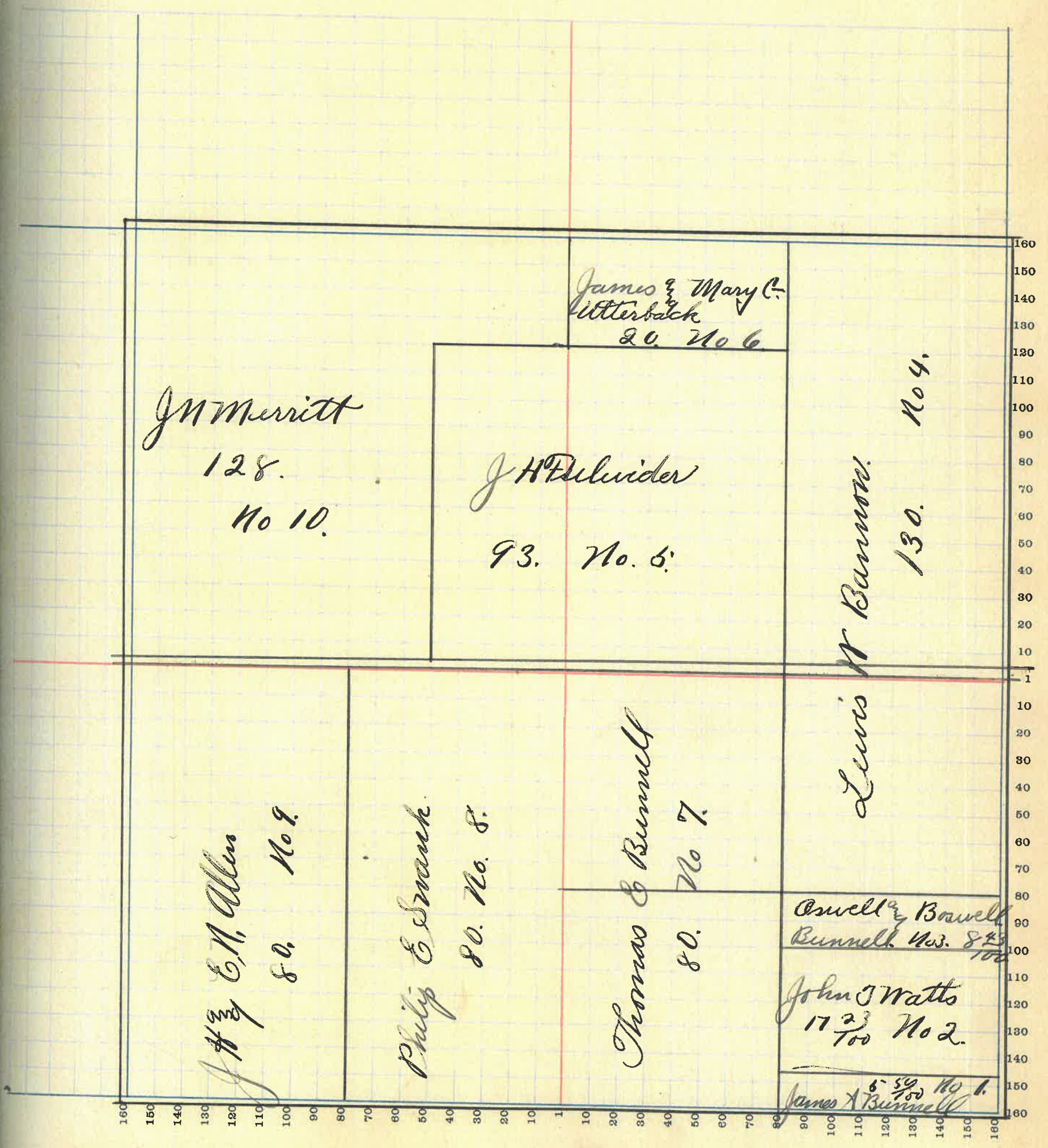
NAMES OF OWNERS	Number of Plat	DESCRIPTION	Section	Township	Range	Acres	Hundredths	Value of Lands	Value of Improvements	Value of Lands and Improvements
<i>James A Bunnell</i>	1.	<i>PJ 884</i>	20	205	6	50	650			650.
<i>John F Watts</i>	2.	<i>PJ 884</i>	20	205	17	23	1870	150		2020
<i>Aswell &amp; Boswell Bunnell</i>	3	<i>PJ 884</i>	20	205	8	43	910	200		1110
<i>Mr. Lewis Bannow</i>	4.	<i>E 2 N E 4 PJE 2 884</i>	20	205	80	50		14300.600		14900
<i>J H Fulwider</i>	5.	<i>PJ N E 4 PJ N W 4</i>	20	205	93		10230	200		10430
<i>James &amp; Mary C - Atterback</i>	6.	<i>PJ N E 4</i>	20	205	20		2300	150		2450
<i>Thomas E. Bunnell</i>	7.	<i>PJ 884</i>	20	205	80		8800	800		9600
<i>Philip E. Swank</i>	8.	<i>E 2 S W 4</i>	20	205	80		8800	800		9600
<i>J H &amp; E. Maller</i>	9.	<i>N 2 S W 4</i>	20	205	80		9200	850		10050
<i>J M Merritt</i>	10.	<i>PJ N W 4</i>	20	205	128		14080	1500		15580.



SECTION No. 20

Congressional Township No. 20, R 5

SCALE—Forty rods to an inch, or ten rods to a space, Congress Land, which is one mile square for a section.  
Number of acres in this Section, according to the United States Survey.  $642 \frac{23}{100}$





# MONTGOMERY COUNTY, INDIANA, 1919

Assessor's Plat Book for Coal Creek

Township, No. \_\_\_\_\_

T. P. WOODBURN PRINTING CO. TERRE HAUTE, IND.


NAMES OF OWNERS	Number of Plat	DESCRIPTION	Section	Township	Range	Acres	Hundredths	Value of Lands	Value of Improvements	Value of Lands and Improvements
<i>W. D. Washburn</i>	1.	<i>SE<sup>4</sup> E<sup>2</sup> SW<sup>4</sup></i>	21	20 S	240			836 00		836 00
<i>S. S. Hetchon</i>	2.	<i>P3 NE<sup>4</sup></i>	21	20 S	100			185 00		185 00
<i>John Hetchon</i>	3.	<i>P3 NE<sup>4</sup></i>	21	20 S	10			135 0		135 0
<i>Jacob Fulwider</i>	4.	<i>NW<sup>4</sup> P3 NE<sup>4</sup></i>	21	20 S	210			294 00	100 0	304 00
<i>Thomas W Bunnell</i>	5.	<i>P3 W<sup>2</sup> SW<sup>4</sup></i>	21	20 S				22 10		22 10
	6.	<i>" " "</i>	"	"	40			<del>2600</del> 4400	15 0	<del>2700</del> 4550
<i>Wm E Bunnell</i>	7.	<i>P3 W<sup>2</sup> SW<sup>4</sup></i>	21	20 S	27	5		320 5	15 0	335 0
<i>James Bunnell</i>	8.	<i>P3 W<sup>2</sup> SW<sup>4</sup></i>	21	20 S	15	5		187 0		187 0



SECTION No. 21

Congressional Township No. 20, R 5

SCALE—Forty rods to an inch, or ten rods to a space, Congress Land, which is one mile square for a section.  
Number of acres in this Section, according to the United States Survey 642  $\frac{21}{100}$





# MONTGOMERY COUNTY, INDIANA, 1919

Assessor's Plat Book for Coal Creek Township, No. \_\_\_\_\_

Y. H. WOODBURN PRINTING CO. TERRE HAUTE, IND.

NAMES OF OWNERS	Number of Plat	DESCRIPTION	Section	Township	Range	Acres	Hundredths	Value of Lands	Value of Improvements	Value of Lands and Improvements
<i>Grandeur Tibbey</i>	1.	<i>PJ 887</i>	<i>22</i>	<i>20</i>	<i>5</i>	<i>40</i>		<i>5200</i>		<i>5200</i>
<i>Mary J Bastion &amp; Grandeur Tibbey</i>	2.	<i>PJ 884</i>	<i>22</i>	<i>20</i>	<i>5</i>	<i>40</i>		<i>5200</i>		<i>5200</i>
<i>J C Henderson</i>	3.	<i>E2 NE 4</i>	<i>22</i>	<i>20</i>	<i>5</i>	<i>80</i>		<i>12000</i>		<i>12000</i>
<i>W W Washburn</i>	4.	<i>Sentinel PJ</i>	<i>22</i>	<i>20</i>	<i>5</i>	<i>43.5</i>		<i>60900</i>	<i>1700</i>	<i>62600</i>
<i>Chas Washburn</i>	5.	<i>PJ NE 4</i>	<i>22</i>	<i>20</i>	<i>5</i>	<i>40</i>		<del><i>5600</i></del> <i>6300</i>		<i>6300</i>
<i>R D Thomas</i>	6.	<i>PJ NE 4</i>	<i>22</i>	<i>20</i>	<i>5</i>	<i>8</i>		<del><i>650</i></del> <i>650</i>	<i>700</i>	<i>1350</i>




SECTION No. 22

Congressional Township No. 20, R 5

SCALE—Forty rods to an inch, or ten rods to a space, Congress Land, which is one mile square for a section.

Number of acres in this Section, according to the United States Survey. 640





# MONTGOMERY COUNTY, INDIANA, 1919

Assessor's Plat Book for Coal Creek Township, No. \_\_\_\_\_

T. B. WOODBURN PRINTING CO. TERRE HAUTE, IND.

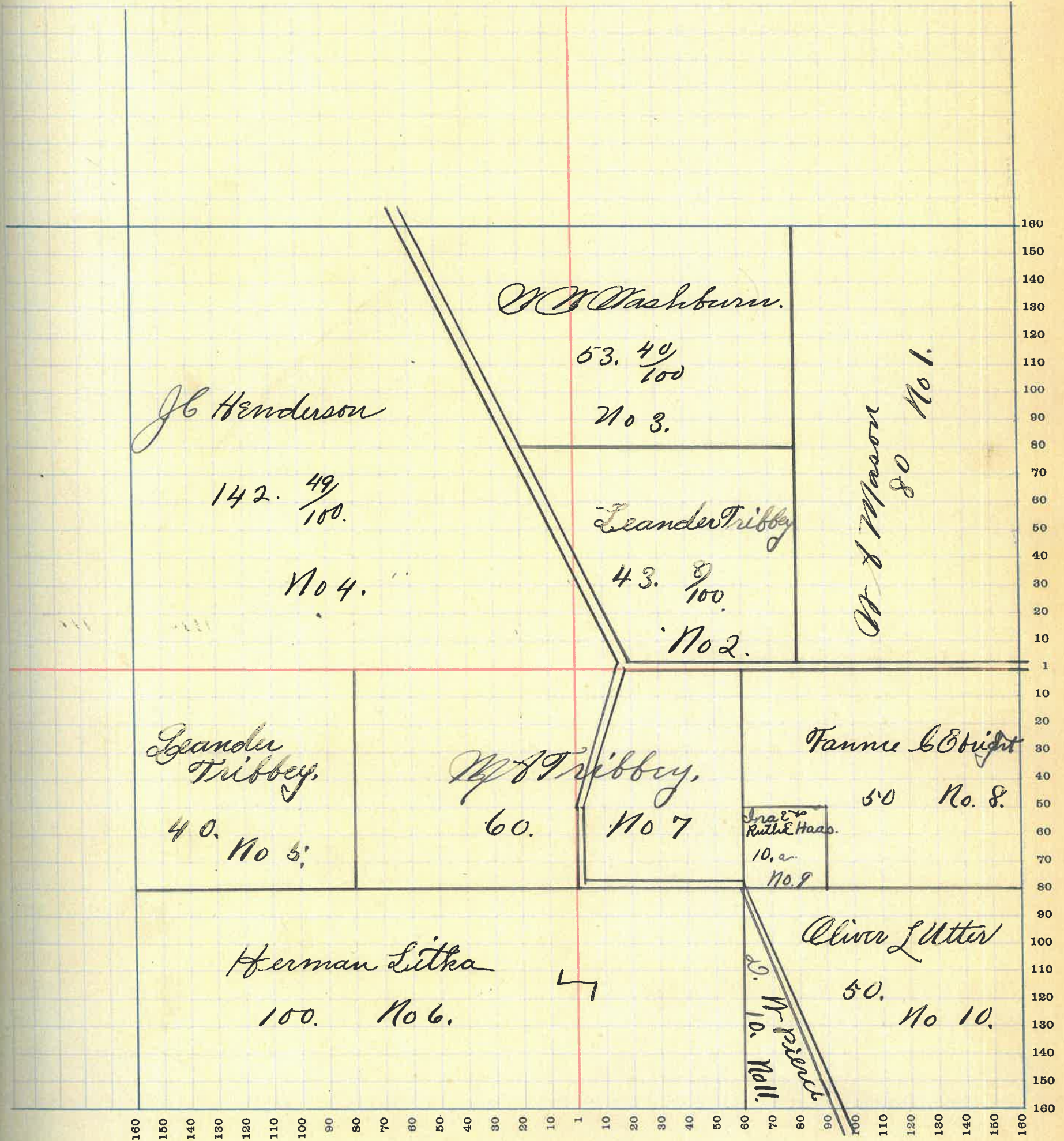
NAMES OF OWNERS	Number of Plat	DESCRIPTION	Section	Township	Range	Acres	Hundredths	Value of Lands	Value of Improvements	Value of Lands and Improvements
W A Mason	1.	E 2 NE 4	23	20 S	80	80	10400	500	10900	
Alexander Tribbey	2.	PJ NE 4	23	20 S	43	80	5990	150	5740	
	5	PJ N 2 SE 4	..	..	..	40	5600	..	5600	
W W Washburn.	3	PJ SE 4 PJ NW 4	23	20 S	53	90	7485	..	7485	
J. C. Henderson	4.	PJ NW 4	23	20 S	142	49	22720	1000	23720	
Herman Litka	6.	S 2 NW 4	23	20 S	100	..	13500	400	13900	
W A Tribbey	7	PJ NW 4 PJ SE 4	23	20 S	60	..	8100	400	8500	
Fannie C. E. Bright	8.	PJ SE 4	23	20 S	50	..	6750	..	6750	
Ira E. & Ruth E. Haas	9.	PJ SE 4	23	20 S	10	..	1300	150	1450	
Oliver L. Utter	10.	PJ S 2 SE 4	23	20 S	50	..	6500	850	6850	
L. O. W. Pierce	11.	PJ S 2 SE 4	23	20 S	10	..	1170	..	1170	



SECTION No. 23

Congressional Township No. 20, R 5

SCALE—Forty rods to an inch, or ten rods to a space, Congress Land, which is one mile square for a section.  
Number of acres in this Section, according to the United States Survey  $638 \frac{97}{100}$





# MONTGOMERY COUNTY, INDIANA, 1919

Assessor's Plat Book for Coal Creek

Township, No. \_\_\_\_\_

Y. R. WOODBURN PRINTING CO. TERRE HAUTE, IND.

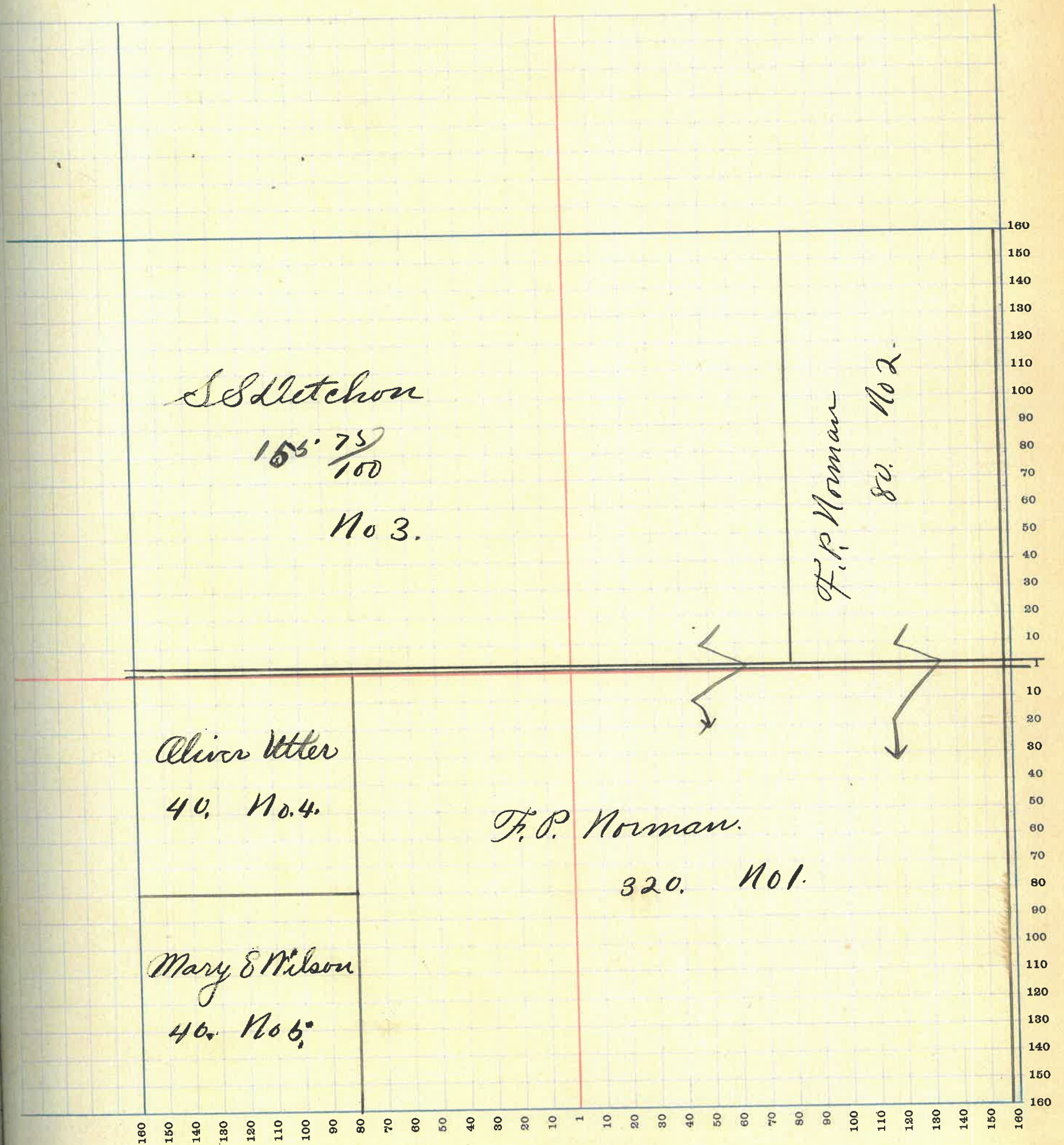
NAMES OF OWNERS	Number of Plat	DESCRIPTION	Section	Township	Range	Acres	Hundredths	Value of Lands	Value of Improvements	Value of Lands and Improvements
Frank P. Norman.	1	SE <sup>4</sup> N <sup>2</sup> E <sup>1/4</sup>	24	20 S		320		43200	500	43700
	2	E <sup>2</sup> NE <sup>4</sup>	24	20 S		80		11200	1100	1230
S. S. Hetcher	3	N <sup>1/4</sup>	24	20 S		158	20	20150	350	20500
Olive Utter	4	P <sup>3</sup> N <sup>2</sup> E <sup>1/4</sup>	24	20 S		40		5200		5200
Mary E. Wilson	5	P <sup>5</sup> N <sup>2</sup> E <sup>1/4</sup>	24	20 S		40		5200		5200



SECTION No. 24

Congressional Township No. 20, R 5

SCALE—Forty rods to an inch, or ten rods to a space, Congress Land, which is one mile square for a section.  
Number of acres in this Section, according to the United States Survey 635  $\frac{75}{100}$





# MONTGOMERY COUNTY, INDIANA, 1919

Assessor's Plat Book for Coal Creek

Township, No. \_\_\_\_\_

T. B. WOODBURN PRINTING CO. TERRE HAUTE, IND.

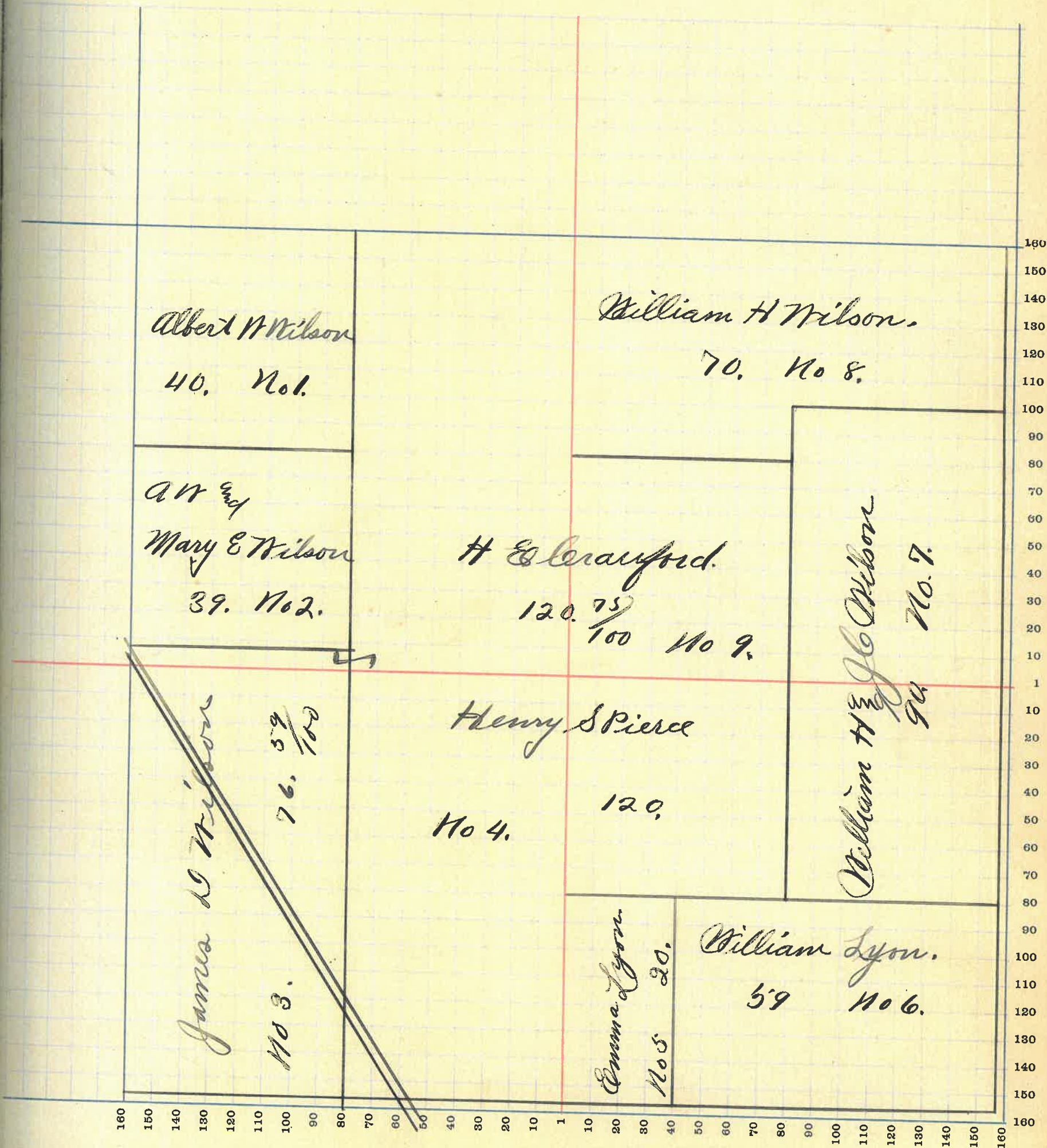
NAMES OF OWNERS	Number of Plat	DESCRIPTION	Section	Township	Range	Acres	Hundredths	Value of Lands	Value of Improvements	Value of Lands and Improvements
Albert W Wilson	1.	PJ N <sup>2</sup> N <sup>1</sup> W <sup>4</sup>	25	20 S	40			5200	900	6100
Al <sup>2</sup> & Mary E Wilson	2.	PJ N <sup>2</sup> N <sup>1</sup> W <sup>4</sup>	25	20 S	39			5070		5070
James D Wilson	3.	N <sup>2</sup> S <sup>1</sup> W <sup>4</sup>	25	20 S	76	59		10640	1500	12140
Henry S Pierce	4.	E <sup>2</sup> S <sup>1</sup> W <sup>4</sup> PJ S <sup>2</sup> E <sup>4</sup>	26	20 S	120			15400	600	16000
Emma Lyon	5.	PJ S <sup>2</sup> E <sup>4</sup>	25	20 S	20			2200	150	2350
William Lyon	6.	PJ S <sup>2</sup> E <sup>4</sup>	25	20 S	59			7080	350	7330
William H <sup>2</sup> J <sup>2</sup> L <sup>2</sup> Wilson	7.	PJ S <sup>2</sup> E <sup>4</sup> PJ N <sup>2</sup> E <sup>4</sup>	25	20 S	90			12150		12150
William H Wilson	8.	PJ N <sup>2</sup> N <sup>1</sup> E <sup>4</sup>	25	20 S	70			9800	800	10600
H E Crawford	9.	E <sup>2</sup> N <sup>1</sup> W <sup>4</sup> PJ N <sup>2</sup> E <sup>4</sup>	25	20 S	120	75		14400	100	14300



SECTION No. 28

Congressional Township No. 20, R 5

SCALE—Forty rods to an inch, or ten rods to a space, Congress Land, which is one mile square for a section.  
Number of acres in this Section, according to the United States Survey 634.





# MONTGOMERY COUNTY, INDIANA, 1919

Assessor's Plat Book for Coal Creek Township, No. \_\_\_\_\_

T. R. WOODBURN PRINTING CO. TERRE HAUTE, IND.

NAMES OF OWNERS	Number of Plat	DESCRIPTION	Section	Township	Range	Acres	Hundredths	Value of Lands	Value of Improvements	Value of Lands and Improvements
Chas S Guillen	1.	P2S114	26	20	5	32		4160		4160
Chas & O B Guillen	2.	P2S114	26	20	5	48		6340	200	6540
J D & E Nilson	3.	P2S114 & E4	26	20	5	231		32340	300	32640
A W & M E Nilson	4	P2NE4	26	20	5	27	88	8675		3675
Herbert <sup>W</sup> Pierce	5	P2NE4	26	20	5	132	18	17160	900	18060
James W Thomas	6.	E2NE4	26	20	5	80		10200	150	10350
Archie & Hattie Patton	7.	P2NW4	26	20	5	80.		10000	500	10500

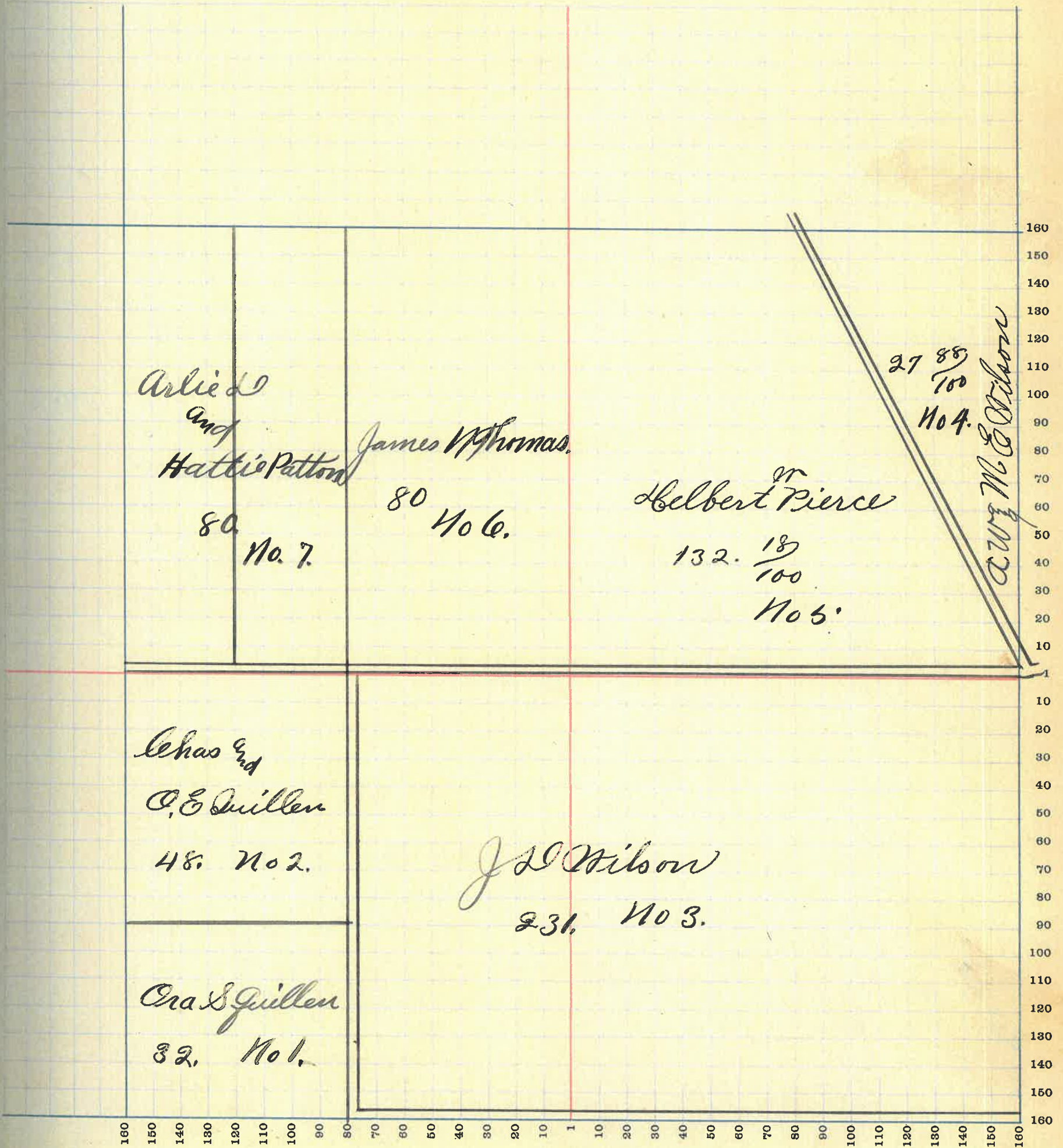


SECTION No. 26

Congressional Township No. 20, R 5

SCALE—Forty rods to an inch, or ten rods to a space, Congress Land, which is one mile square for a section.

Number of acres in this Section, according to the United States Survey 61153  
100





# MONTGOMERY COUNTY, INDIANA, 1919

Assessor's Plat Book for Coal Creek

Township, No. \_\_\_\_\_

T. R. WOODBURN PRINTING CO. TERRE HAUTE, IND.

NAMES OF OWNERS	Number of Plat	DESCRIPTION	Section	Township	Range	Acres	Hundredths	Value of Lands	Value of Improvements	Value of Lands and Improvements
Ara S Guller	1.	P 884	27	20 S	8.			1000		1000
Chas M <sup>y</sup> Ara S Guller	2.	P 884	27	20 S	12.			1500		1500
Mamrot Mason	3	1184.	27	20 S	160.			20800	1000.	21800
Thos <sup>y</sup> Lucy A Copping	4.	P 882 884	27	20 S	60.			7200	300	7500
Geo Thomas.	5	P 8804	27	20 S	130.			16250	600	16850
Robert Long	6	P 8814	27	20 S	33	30		4365		4365
James W Thomas.	7.	P 8814	27	20 S	26	90		3380		3380
Lehus A Pettor	8.	P 8814 P 8814 <sup>P 8814</sup>	27	20 S	212	90		27500	1200	28700

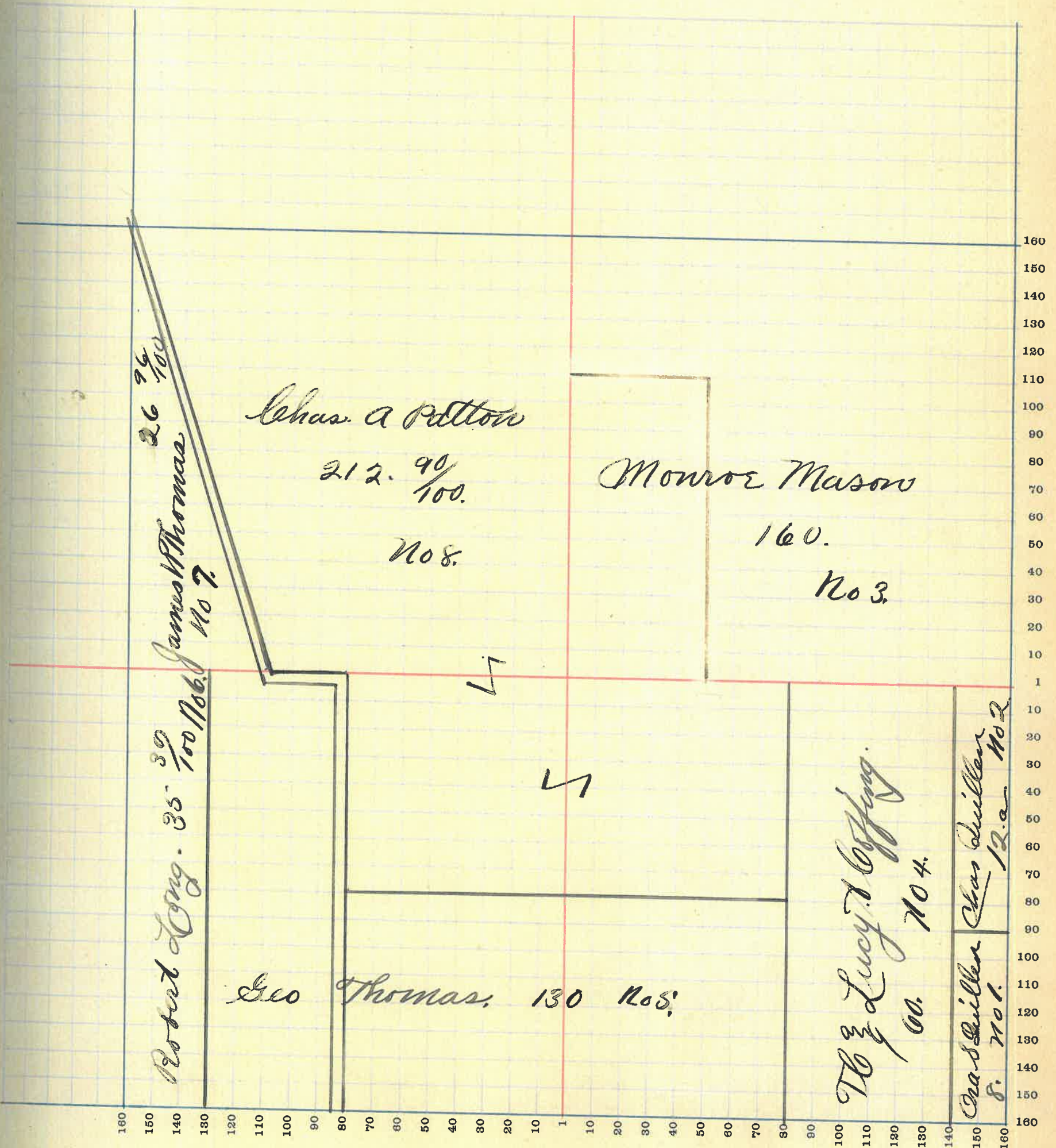


SECTION No. 27

Congressional Township No. 20, R 5

SCALE—Forty rods to an inch, or ten rods to a space, Congress Land, which is one mile square for a section.  
Number of acres in this Section, according to the United States Survey

614 86  
100.





# MONTGOMERY COUNTY, INDIANA, 1919

Assessor's Plat Book for Coal Creek Township, No. \_\_\_\_\_

T. R. WOODBURN PRINTING CO. TERRE HAUTE, IND.

NAMES OF OWNERS	Number of Plat	DESCRIPTION	Section	Township	Range	Acres	Hundredths	Value of Lands	Value of Improvements	Value of Lands and Improvements
Martin Murphy	1.	N <sup>2</sup> E <sup>17</sup> 4	28	20 S		80		9600	330	9930
James T Riffle	2.	E <sup>2</sup> E <sup>17</sup> 4	28	20 S		80		9200		9200
James Forts	3.	N <sup>2</sup> N <sup>17</sup> 4	28	20 S		80		10000	700	10700
Hugh Jackson	4	PJ N <sup>17</sup> 4	28	20 S		14		1680	300	1980
Alvia Allen	5.	PJ N <sup>17</sup> 4	28	20 S		26		8120	400	8420
J <sup>my</sup> V Allen	6.	PJ N <sup>17</sup> 4	28	20 S		40		4600		4600
James Thomas	7.	N E 4	28	20 S		160		17800	600	18400
	10.	PJ S E 4	"	"	"	15	92	1800		1800
Rachel Richard Long	8.	PJ S E 4	28	20 S		45		5625	600	6225
Robert Long	9.	PJ S E 4	28	20 S		35		4375		4375
E. C. & Alice Tatton	11	PJ S E 4	28	20 S		28	91	3080		3080
W. C. Walker	12.	PJ S E 4	28	20 S		19		2100		2100
Mary E Walker	13	PJ S E 4	28	20 S		18	15	1980		1980

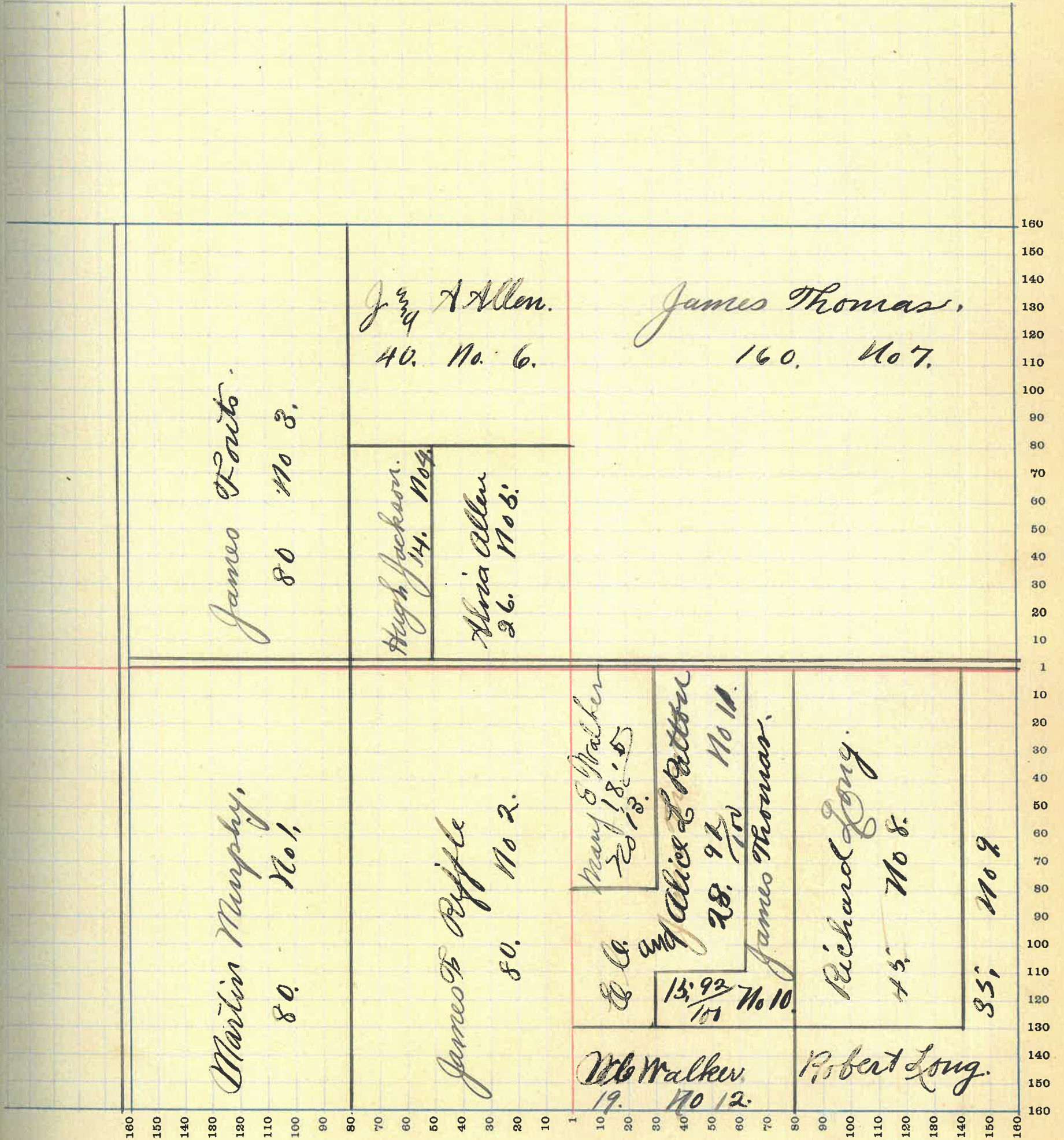


SECTION No. 28

Congressional Township No. 20, R 6

SCALE—Forty rods to an inch, or ten rods to a space, Congress Land, which is one mile square for a section.

Number of acres in this Section, according to the United States Survey 643 <sup>84</sup>/<sub>100</sub>





# MONTGOMERY COUNTY, INDIANA, 1919

Assessor's Plat Book for Coal Creek Township, No. \_\_\_\_\_

T. R. WOODBURN PRINTING CO. TERRE HAUTE, IND.

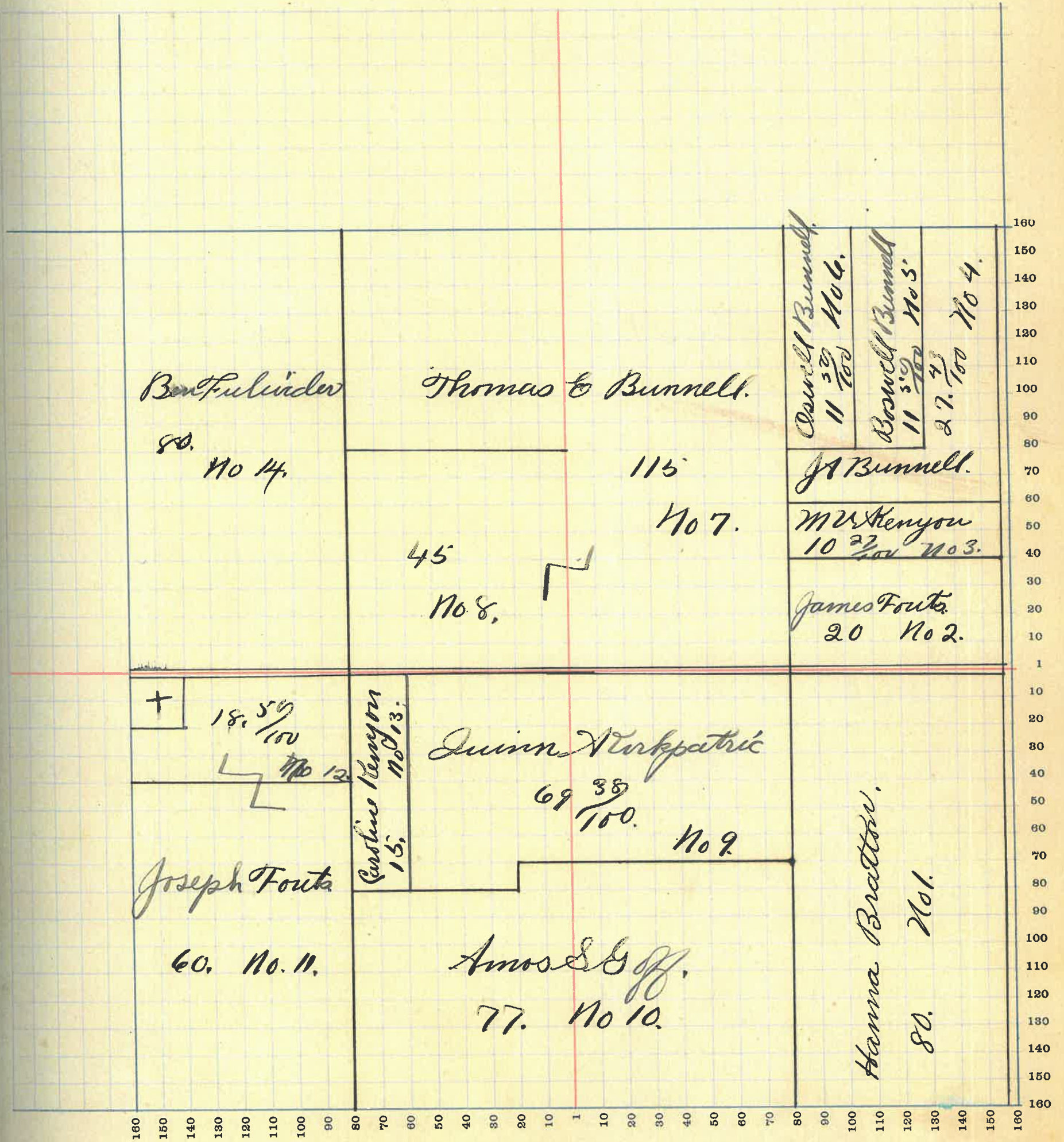
NAMES OF OWNERS	Number of Plat	DESCRIPTION	Section	Township	Range	Acres	Hundredths	Value of Lands	Value of Improvements	Value of Lands and Improvements
Hanna Bratton	1.	E 2 S E 4	29	20 S	80			9600	600	10200
James Fouts	2.	PJ N E 4	29	20 S	20.			2400		2400
M V Kenyon	3.	PJ N E 4	29	20 S	10	27		1200	100	1300
J B Bunnell	4.	PJ N E 4	29	20 S	27	43		3100	150	3250
Boswell Bunnell	5.	PJ N E 4	29	20 S	11	50		1265		1265
Oswell Bunnell	6.	PJ N E 4	29	20 S	11	50		1265		1265
Thomas E Bunnell	7.	PJ N E 4 PJ N N 4	29	20 S	11 S			13225	200	13425
	8.	PJ N E 4 PJ N N 4	29	" "	45			4900	200	5100
Dunn Kirkpatrick	9.	PJ S N 4 PJ S E 4	29	20 S	69	38		4325	600	4925
Amos S Giff	10.	PJ S N 4 PJ S E 4	29	20 S	77			8000		8000
Joseph Fouts	11.	PJ S N 4	29	20 S	60			8800	300	9100
	12.	PJ S N 4	"	" "	18	50				
Caroline Kenyon	13.	PJ S N 4	29	20 S	15			1725		1725
Ben L. Alviden	14.	N 2 N N 4	29	20 S	80			9250	700	9950



SECTION No. 29

Congressional Township No. 20, R 6

SCALE—Forty rods to an inch, or ten rods to a space, Congress Land, which is one mile square for a section.  
 Number of acres in this Section, according to the United States Survey. 625. <sup>20</sup>/<sub>100</sub>





# MONTGOMERY COUNTY, INDIANA, 1919

Assessor's Plat Book for Coal Creek. Township, No. \_\_\_\_\_

Y. R. WOODBURN PRINTING CO. TERRE HAUTE, IND.

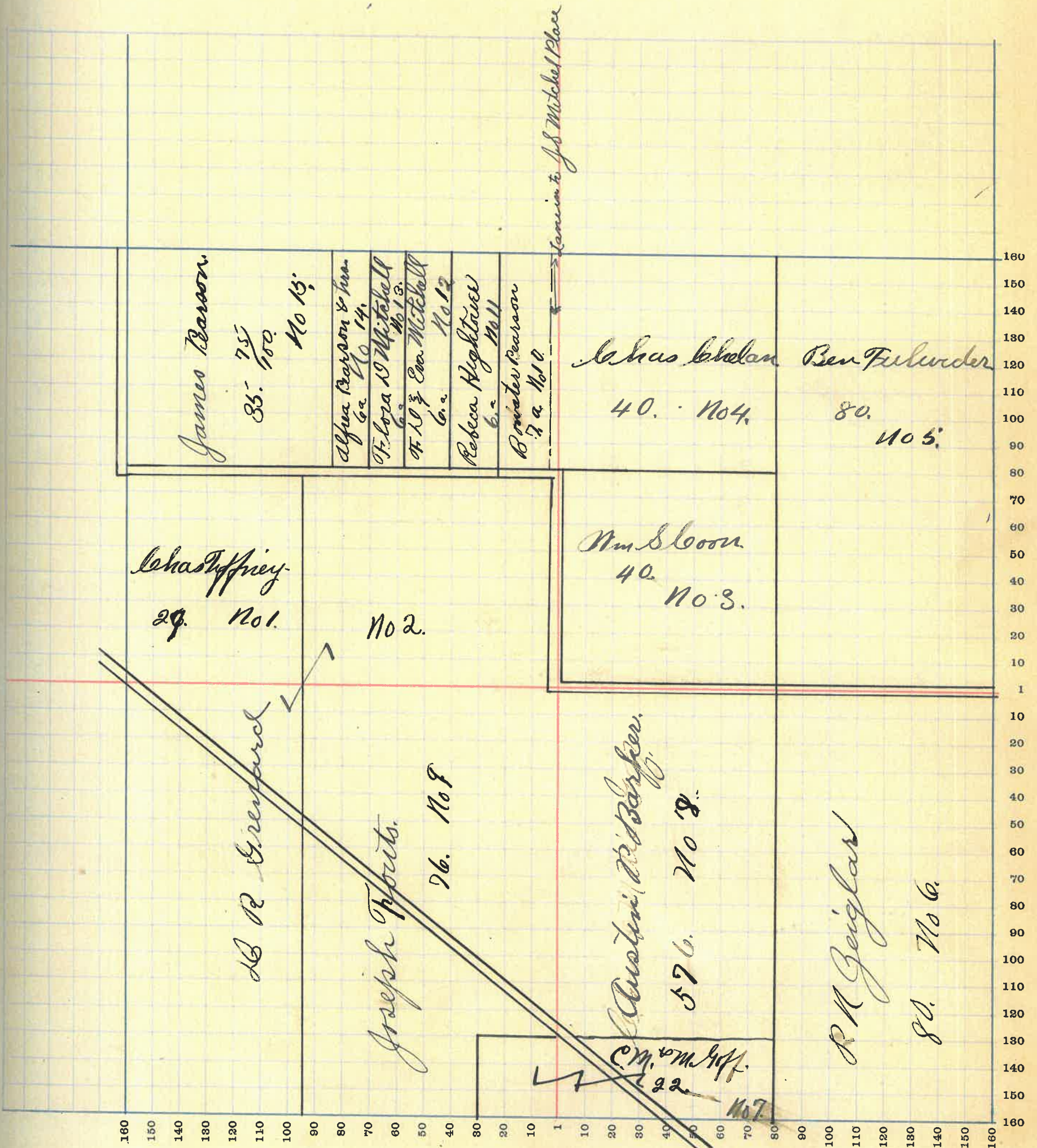
NAMES OF OWNERS	Number of Plat	DESCRIPTION	Section	Township	Range	Acres	Hundredths	Value of Lands	Value of Improvements	Value of Lands and Improvements
Chas Tiffany	1.	P11N4	30	205	27	63.	8240			3240
L R Grenard	2.	PJ11N4 P311N4	30	205	96		11500	700		<del>2000</del> 12200
Wm. S. Coon	3.	P311E4	30	205	40		4400	350		4750
Chas Chelan.	4	P311E4	30	205	40		4400	250		4650
Ben Fulwider	5	E211E4	30	205	80		10000			10000
P N Zeiglar	6	E2SE4	30	205	80		8000	200		8200
Chas & Marie Goff	7.	P311E2SE4	30	205	22		2160			2160
Austin P Barker	8.	N2SE4	30	205	57.		6800	500		7300
Joseph Fouts	9	P3E2S114	30	205	76		9120	750		9870
Bonater Pearson	10	P311N4.	30	205	7.		700			700.
Rebecca Hightower	11.	P311N4	30	205	6		600			600
H L & Eva Mitchell	12.	P311N4.	30	205	6		600			600.
Flora L Mitchell	13.	P311N4	30	205	6.		600			600
Alfred Pearson. Jr.	14	P311N4	30	205	6.		600			600.
James Pearson.	15.	P311N4	30	205	35	75.	3850	800		4150



SECTION No. 30

Congressional Township No. 20, R 5

SCALE—Forty rods to an inch, or ten rods to a space, Congress Land, which is one mile square for a section.  
Number of acres in this Section, according to the United States Survey. 585-  $\frac{90}{100}$



60



# MONTGOMERY COUNTY, INDIANA, 1919

Assessor's Plat Book for Coal Creek Township, No. \_\_\_\_\_

T. R. WOODBURN PRINTING CO. TERRE HAUTE, IND.

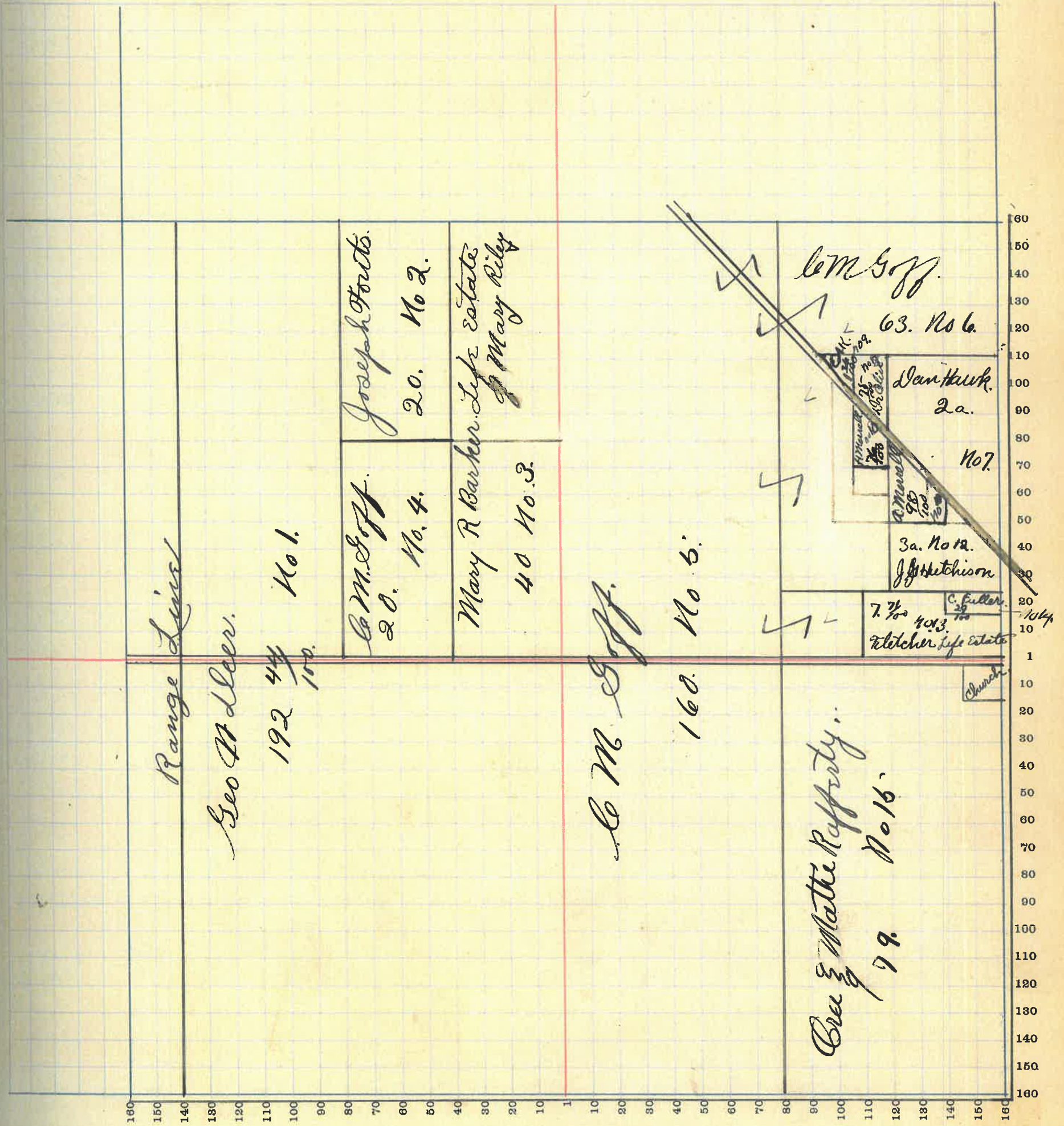
NAMES OF OWNERS	Number of Plat	DESCRIPTION	Section	Township	Range	Acres	Hundredths	Value of Lands	Value of Improvements	Value of Lands and Improvements
Geo W Deer	1.	SW <sup>4</sup> P3 N17 <sup>4</sup>	31	20 S	192	44	23040	400	23440	
Joseph Thouts	2.	P3 N17 <sup>4</sup>	31	20 S	20		2300		2300	
Mary R Barker. Life estate of Mary Riley.	3.	P3 N17 <sup>4</sup>	31	20 S	40		4600		4600	
L. M. Goff	4.	P3 N17 <sup>4</sup>	31	20 S	20.		2400	150	2550.	
" " "	5.	N <sup>2</sup> SE <sup>4</sup> N <sup>2</sup> NE <sup>4</sup>	31	20 S	160.		19200	2500	21700	
" " "	6.	P3 E <sup>2</sup> NE <sup>4</sup>	31	20 S	63.		7560	150	7710	
Earl Hawk	7.	P3 E <sup>2</sup> NE <sup>4</sup>	31	20 S	2.		280	400	680.	
Her Blum	8.	P3 E <sup>2</sup> NE <sup>4</sup>	31	20 S			76.100	700.	800	
Ed Kennedy	9.	P3 E <sup>2</sup> NE <sup>4</sup>	31	20 S	1	24.	140	600.	690.	
Augo & Merrell	10.	P3 E <sup>2</sup> NE <sup>4</sup>	31	20 S			76.100	450	550	
Arvey. Merrell	11	P3 E <sup>2</sup> NE <sup>4</sup>	31	20 S			98.100	200	300	
J. S. Hutchison	12.	P3 E <sup>2</sup> NE <sup>4</sup>	31	20 S	3.		375	250	620.	
Charles Fletcher Lij's Estate	13.	P3 E <sup>2</sup> NE <sup>4</sup>	31	20 S	7	71	950	200	1150.	
Claude Miller	14	P3 E <sup>4</sup> NE <sup>4</sup>	31	20 S			27	30	130	
Crazy Mattie Rofferty	15.	E <sup>2</sup> SE <sup>4</sup>	31	20 S	79.		9480	400.		



SECTION No. 31

Congressional Township No. 20, R 5

SCALE—Forty rods to an inch, or ten rods to a space, Congress Land, which is one mile square for a section.  
Number of acres in this Section, according to the United States Survey  $592 \frac{82}{100}$





# MONTGOMERY COUNTY, INDIANA, 1919

Assessor's Plat Book for Coal Creek Township, No. \_\_\_\_\_

Y. E. WOODBURN PRINTING CO. TERRE HAUTE, IND.

NAMES OF OWNERS	Number of Plat	DESCRIPTION	Section	Township	Range	Acres	Hundredths	Value of Lands	Value of Improvements	Value of Lands and Improvements
Amos S. Goff	1.	PJ SW <sup>4</sup> PJ SE <sup>4</sup>	32	20 S	144	33	165.60	1000	175.60	
"	2.	PJ SW <sup>4</sup> PJ SW <sup>4</sup>	32	20 S	122.		14030	900	14930.	
"	3	PJ SE <sup>4</sup>	32	20 S	40.		4000		4000.	
Effie S. <sup>and L.M.</sup> Chin	4.	PJ E <sup>4</sup> NE <sup>4</sup>	32	20 S	72.		8520	160	8670	
Jasper Hutchison	5	PJ E <sup>4</sup> NE <sup>4</sup>	32	20 S	4.	30	475	500	975	
Caroline Kenyon	6.	PJ E <sup>4</sup> NE <sup>4</sup>	32	20 S		32.	75	225	300	
Edward W. Steel	7	PJ E <sup>4</sup> NE <sup>4</sup>	32	20 S		23.	60	300	350	
Emma Abbot	8.	PJ E <sup>4</sup> SE <sup>4</sup>	32	20 S		33.	40		40.	
M. J. Bowman	9.	PJ E <sup>4</sup> SE <sup>4</sup>	32	20 S		23.	50	300	350	
Fred Hunt	10.	PJ E <sup>4</sup> SW <sup>4</sup>	32	20 S	1	7.	115	200	315	
Lervina Hayes	11	PJ E <sup>4</sup> SW <sup>4</sup>	32	20 S	1	60	115	200	315	
D. P. & M. C. Swank	12.	PJ E <sup>4</sup> SW <sup>4</sup>	32	20 S		75	80	200	280	
Elizabeth Utterback	13	PJ E <sup>4</sup> SW <sup>4</sup>	32	20 S	5	50	650	200	850.	
Lucy Goff	14.	PJ SE <sup>4</sup>	32	20 S	31.		3400		3400.	
Ethel Remley	15.	PJ SE <sup>4</sup>	32	20 S	49		5635		5635	
Emmit J. Hawk	16	PJ NE <sup>4</sup>	32	20 S	123	37.	4145	1200	5345	
J. Wesley Grubb	17.	PJ NE <sup>4</sup>	32	20 S	10.		1150		1150.	
N. Shelton	18.	PJ NW <sup>4</sup>	32	20 S	1		100	100	200.	







# MONTGOMERY COUNTY, INDIANA, 1919

Assessor's Plat Book for Coal Creek Township, No. \_\_\_\_\_

W. R. WOODBURN PRINTING CO. TERRE HAUTE, IND.

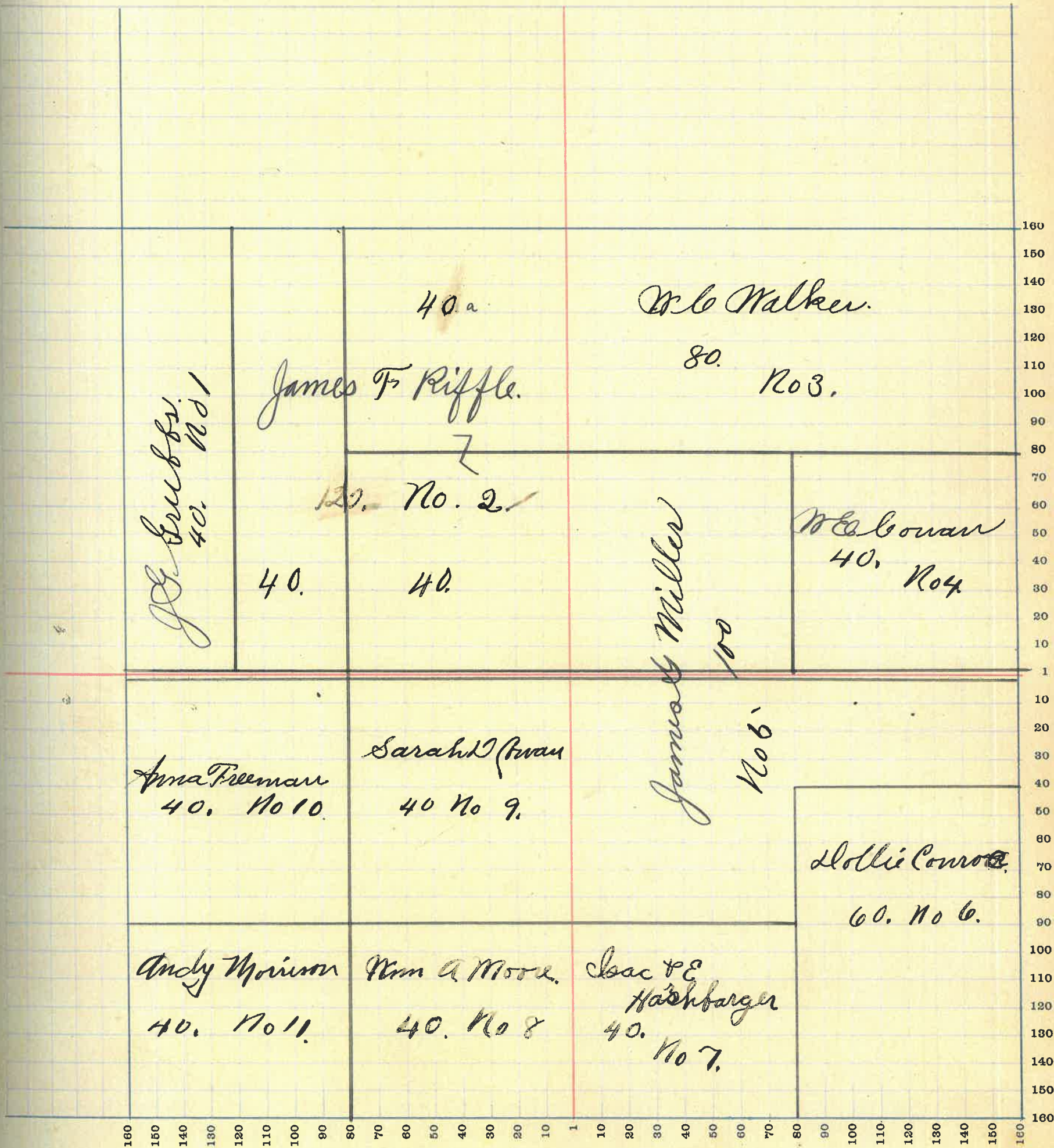
NAMES OF OWNERS	Number of Plat	DESCRIPTION	Section	Township	Range	Acres	Hundredths	Value of Lands	Value of Improvements	Value of Lands and Improvements
J. G. Grubbs	1.	P3N1W4	33	20 S		40.		4600	100	4700
James F. Riffle	2.	P3N1W4	33	20 S		40.		4600	100	4700
"	"	" " " "	"	"	"	40		4400		4400
"	"	" " " "	"	"	"	40		4400	400	4800.
Al Stalker	3	N2NE4	33	20 S		80		8000	400	8400
W. E. Cowan	4	P3NE4	33	20 S		40		4400		4400
James S. Miller	5.	P3NE4 P3SE4	33	20 S		100		11000	500	16000
Lollie Connor	6.	P3SE4	33	20 S		60		6600	300	6900
Isaac & Washbarger	7	P3SE4	33	20 S		40		4500		4500
Wm. A. Moore	8.	P3SE4	33	20 S		40		4600		4600
Sarah D. Cowan.	9.	P3SE4	33	20 S		40		4400		4400
Anna Freeman.	10.	P3SE4	33	20 S		40		4400		4400
Andy Morrison	11	P3SE4	33	20 S		40.		4600		4600



SECTION No. 33

Congressional Township No. 20, R 5.

SCALE—Forty rods to an inch, or ten rods to a space, Congress Land, which is one mile square for a section.  
Number of acres in this Section, according to the United States Survey 640



640



# MONTGOMERY COUNTY, INDIANA, 1919

Assessor's Plat Book for Coal Creek Township, No. \_\_\_\_\_

T. R. WOODBURN PRINTING CO. TERRE HAUTE, IND.

NAMES OF OWNERS	Number of Plat	DESCRIPTION	Section	Township	Range	Acres	Hundredths	Value of Lands	Value of Improvements	Value of Lands and Improvements
Abelton Hawk.	1.	P3N1W4	34	20S		100.		<del>12000</del> 1200	<del>12600</del> 600	1800
Thomas Allen	2.	P3NE4	34	20S		40		4600		4600
Geo & M J Dullen	3.	P3NE4	34	20S		40		4600		4600
Birgil C Merritt	4.	P3NE4	34	20S		40		4400		4400
W H Wilson	5.	P3N2W4 P3NW4	34	20S		60.		6600.	400	7000
Geo. A. Bowman	6.	P3NW4	34	20S		20		2200	100.	2300
W. Bowman	7	P3NW4	34	20S		20		2300	250	2550
Maranda Bowman	8.	P3SE4	34	20S		20.		2300		2300
	9	P3SE4	"	"	"	17.		1700		1700.
Lehas Harshbarger	10.	P3N2SW4	34	20S		60.		6600		6600
	11.	P3SE4 E2 SW4	"	"	"	139 50		14290.		
Geo <sup>2</sup> M Bowman	12.	P3SE4	34	20S		2	87	300.		300.
Sarah D <sup>2</sup> Grace Bowman	13	E2 SE4	34	20S		80		9200	900	10100.



SECTION No. 34.

Congressional Township No. 20, R 5

SCALE—Forty rods to an inch, or ten rods to a space, Congress Land, which is one mile square for a section.  
Number of acres in this Section, according to the United States Survey 640.



68



# MONTGOMERY COUNTY, INDIANA, 1919

Assessor's Plat Book for Coal Creek

Township, No. \_\_\_\_\_

T. R. WOODBURN PRINTING CO. TERRE HAUTE, IND.

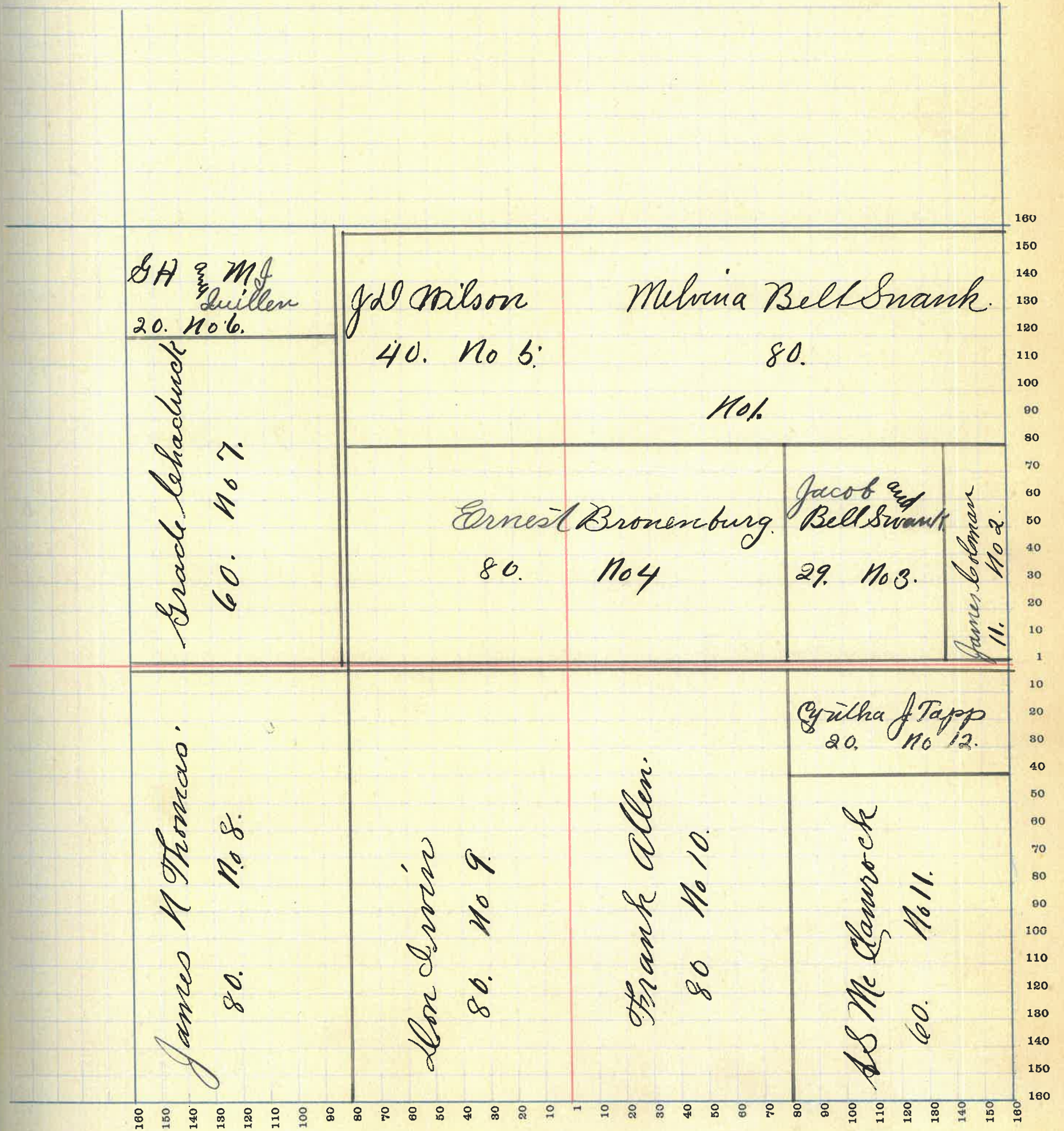
NAMES OF OWNERS	Number of Plat	DESCRIPTION	Section	Township	Range	Acres	Hundredths	Value of Lands	Value of Improvements	Value of Lands and Improvements
Melvin Bell Swank	1.	N <sup>2</sup> NE <sup>4</sup>	35	20	5	80.		9200	400	9600
James Colman	2.	PJ NE <sup>4</sup>	35	20	5	11		1265		1265
Jacob <sup>3</sup> Bell Swank	3.	PJ NE <sup>4</sup>	35	20	5	29		3385	400	3785
Ernest Bronenburg	4.	PJ NW <sup>4</sup> PJ NE <sup>4</sup>	35	20	5	80		8800	500	9300
J B Wilson	5.	PJ NW <sup>4</sup>	35	20	5	40		4600		4600
G H <sup>2</sup> M J Duillen	6.	PJ NW <sup>4</sup>	35	20	5	20		2200	900	3100
Erade Chadwick	7.	PJ NW <sup>4</sup>	35	20	5	60		6900		6900
James Thomas	8.	N <sup>2</sup> SE <sup>4</sup>	35	20	5	80.		9200		9200
Don Irvin	9.	E <sup>2</sup> SE <sup>4</sup>	35	20	5	80		9600		9600
Frank Allen	10.	N <sup>2</sup> SE <sup>4</sup>	35	20	5	80		8800	250	9050
O S McClamrock	11.	PJ E <sup>2</sup> SE <sup>4</sup>	35	20	5	60		6600		6600
Lyntha J Tapp	12.	PJ E <sup>2</sup> SE <sup>4</sup>	35	20	5	20		2300	600	2900



SECTION No. 35

Congressional Township No. 20, R 5

SCALE—Forty rods to an inch, or ten rods to a space, Congress Land, which is one mile square for a section.  
Number of acres in this Section, according to the United States Survey 640



70



# MONTGOMERY COUNTY, INDIANA, 1919

Assessor's Plat Book for Coal Creek Township, No. \_\_\_\_\_

T. R. WOODBURN PRINTING CO. TERRE HAUTE, IND.

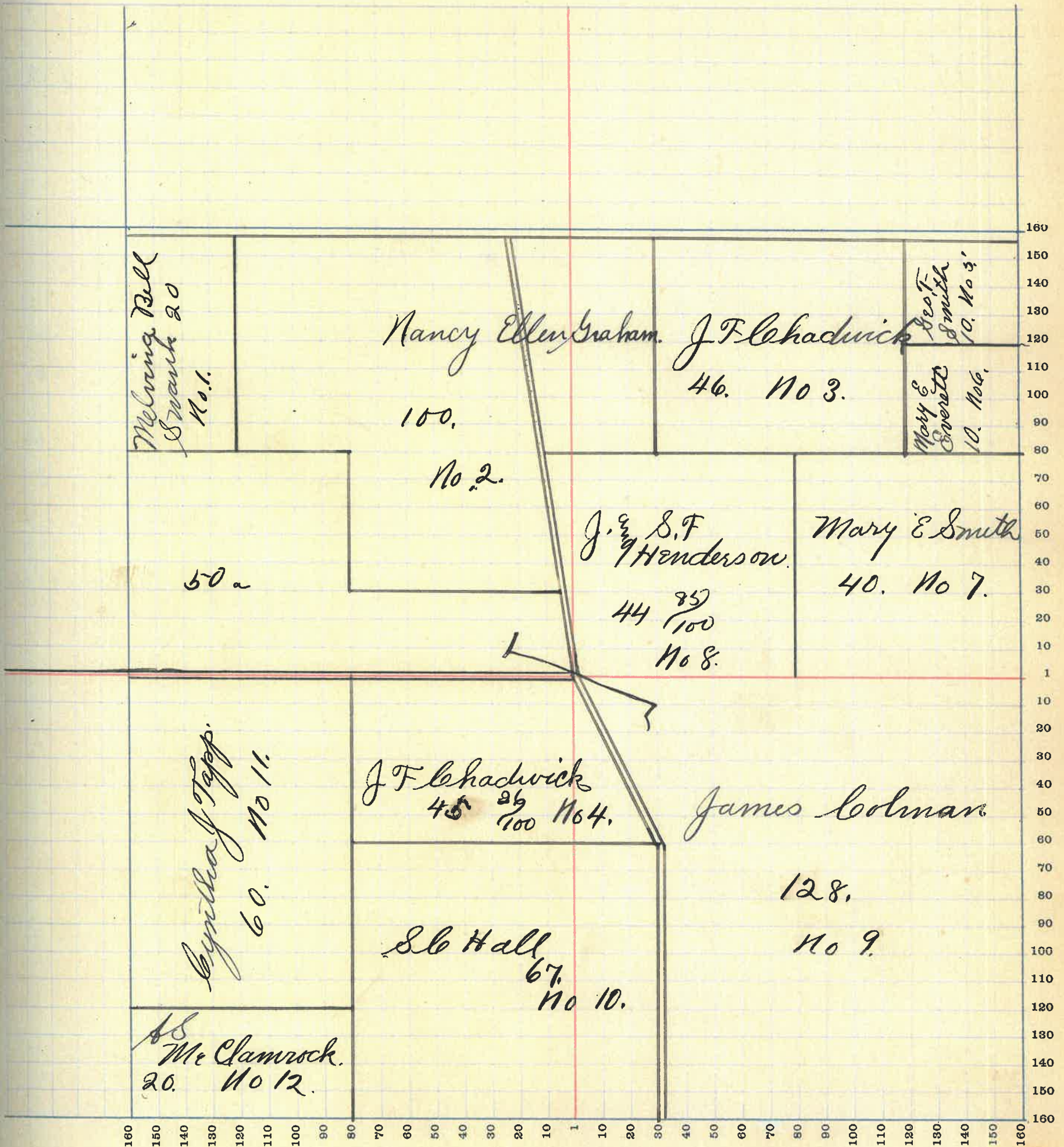
NAMES OF OWNERS	Number of Plat	DESCRIPTION	Section	Township	Range	Acres	Hundredths	Value of Lands	Value of Improvements	Value of Lands and Improvements
Mehrina Bell Snank	1.	PJ N 1/4	36	20	5	20		2400		2400.
Nancy Ellen Graham	2.	PJ N 1/4 PJ NE 4	36	20	5	100.		12000	500	12500.
J. F. Chadwick	3.	PJ NE 4	36	20	5	46		5200		5200.
	4.	PJ SE 4	36	20	5	45	26	5400		5400.
Geo F. Smith	5.	PJ NE 4	36	20	5	10		1100		1100.
Mary E. Everett	6	PJ NE 4	36	20	5	10		1100		1100.
Mary E. Smith	7.	PJ NE 4	36	20	5	40.		4400	300	4700.
J. S. F. Henderson	8	PJ NE 4	36	20	5	44	85	5060	400	5060.
James Colman	9.	PJ SE 4 PJ N 1/4	36	20	5	178.		25360	6000	28600.
Ed Hall	10.	PJ E 2 SE 4	36	20	5	67		7370	300	7670.
Lyntha J. Tapp	11.	PJ N 2 SE 4	36	20	5	60		6900		6900.
Ed Mc Clamrock	12.	PJ N 2 SE 4	36	20	5	20.		2300		2300.



SECTION No. 36

Congressional Township No. 20, R 6-

SCALE—Forty rods to an inch, or ten rods to a space, Congress Land, which is one mile square for a section.  
Number of acres in this Section, according to the United States Survey. 638 <sup>85</sup>/<sub>100</sub>.





# MONTGOMERY COUNTY, INDIANA, 1919

Assessor's Plat Book for Coal Creek Township, No. \_\_\_\_\_

T. R. WOODBURN PRINTING CO. TERRE HAUTE, IND.

NAMES OF OWNERS	Number of Plat	DESCRIPTION	Section	Township	Range	Acres	Hundredths	Value of Lands	Value of Improvements	Value of Lands and Improvements
Mark Maddox	1.	PN E 4	1	20	6	78	8.	10900	600	11530
David & Nettie Whipple	2.	PN E 4	1	20	6	40		5600		5600
Allen M Lewis	3.	RS E 4 PN E 4	1	20	6	120		16800	1000	17800
Henry F. Sass	4	E 2 S E 4	1	20	6	80		11200	700	11900
John & Carrie McCorkle	5	N 2 N W 4	1	20	6	79	25	11100	400	11500
Harriet J Haney	6.	SE 4 NW 4	1	20	6	40		5600		5600
	7.	NW 4	"	"	"	40		5600	500	6100
Fay Hamilton	8.	SE 4 NW 4	1	20	6	40		5600		5600
	9	NE 4 SW 4	"	"	"	40		5600	700	6300
	10	SE 4 SW 4	"	"	"	40		5600		5600
Walter J Haney	11.	PN N 3 SW 4	1	20	6	40		5600	500	6100







# MONTGOMERY COUNTY, INDIANA, 1919

Assessor's Plat Book for Coal Creek Township, No. \_\_\_\_\_

T. R. WOODBURN PRINTING CO. TERRE HAUTE, IND.

NAMES OF OWNERS	Number of Plat	DESCRIPTION	Section	Township	Range	Acres	Hundredths	Value of Lands	Value of Improvements	Value of Lands and Improvements
J N Meharry	1.	NW <sup>4</sup> SW <sup>4</sup>	2	206	148	160	57920	1100	70920	
John W McCorkle	2.	N <sup>2</sup> NE <sup>4</sup>	2	206	80			11200		11200
Ira S Meharry	3.	SE <sup>1</sup> S <sup>2</sup> NE <sup>4</sup>	2	206	160					
V S Meharry	4.	R1N <sup>2</sup> NW <sup>4</sup>	2	206	40			5600		5600

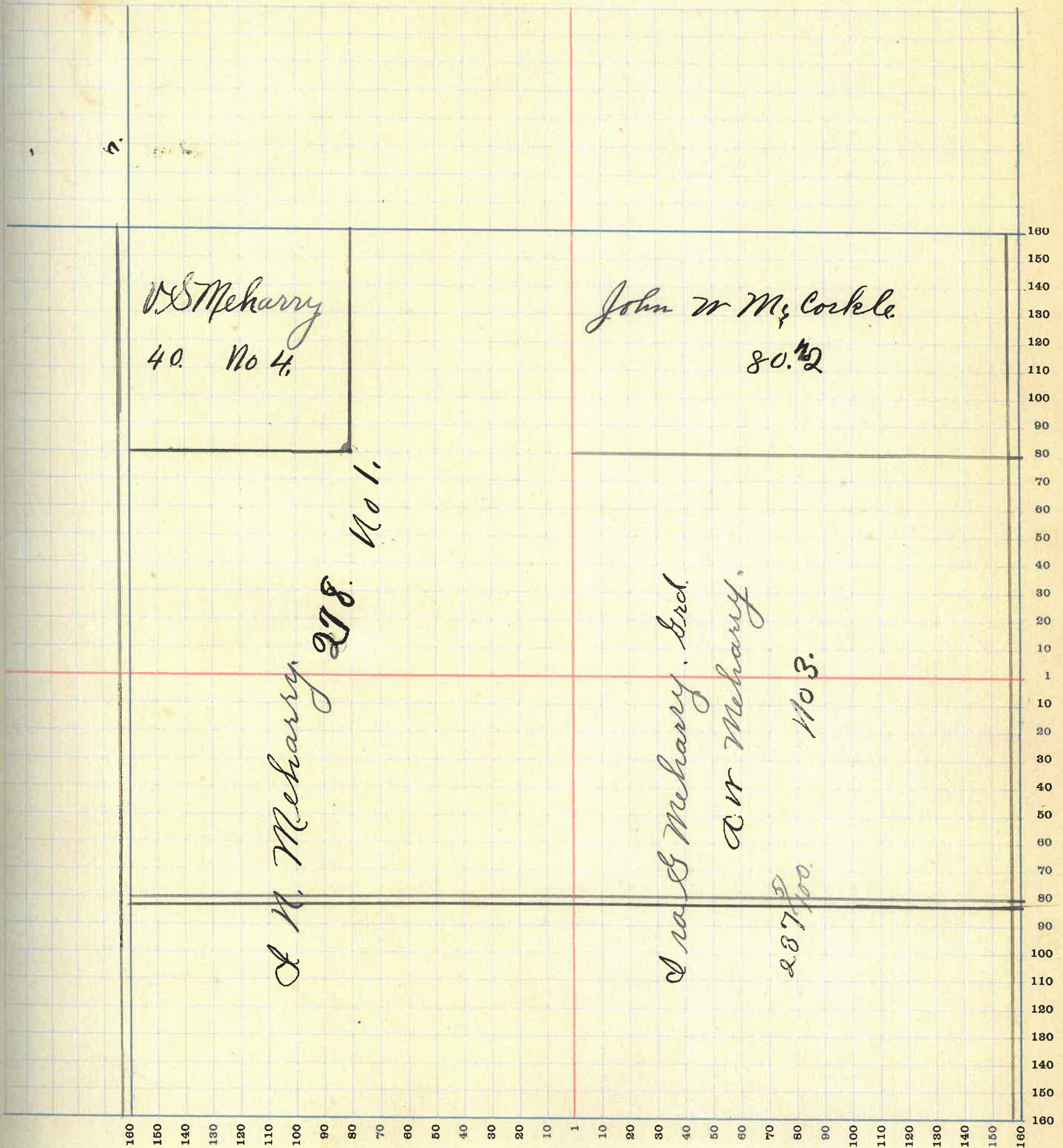


SECTION No. 2

Congressional Township No. 20, R 6

SCALE—Forty rods to an inch, or ten rods to a space, Congress Land, which is one mile square for a section.

Number of acres in this Section, according to the United States Survey  $637 \frac{5}{100}$



76



# MONTGOMERY COUNTY, INDIANA, 1919

Assessor's Plat Book for Coal Creek Township, No. \_\_\_\_\_

T. R. WOODBURN PRINTING CO. TERRE HAUTE, IND.

NAMES OF OWNERS	Number of Plat	DESCRIPTION	Section	Township	Range	Acres	Hundredths	Value of Lands	Value of Improvements	Value of Lands and Improvements
Arthur H Evans.	1.	E. 2	3	206	304	41040	800	41800		
F M Stirkpatric	2.	N <sup>2</sup> W <sup>4</sup>	3	206	72	2710080	500	10585		
Wm Hatton	3.	S <sup>2</sup> W <sup>4</sup> E <sup>2</sup> S <sup>4</sup> W <sup>4</sup>	3	206	160	22480	800	23200		
Chas Kerr	4.	N <sup>2</sup> S <sup>4</sup> W <sup>4</sup>	3	206	80	10800		10800		

177

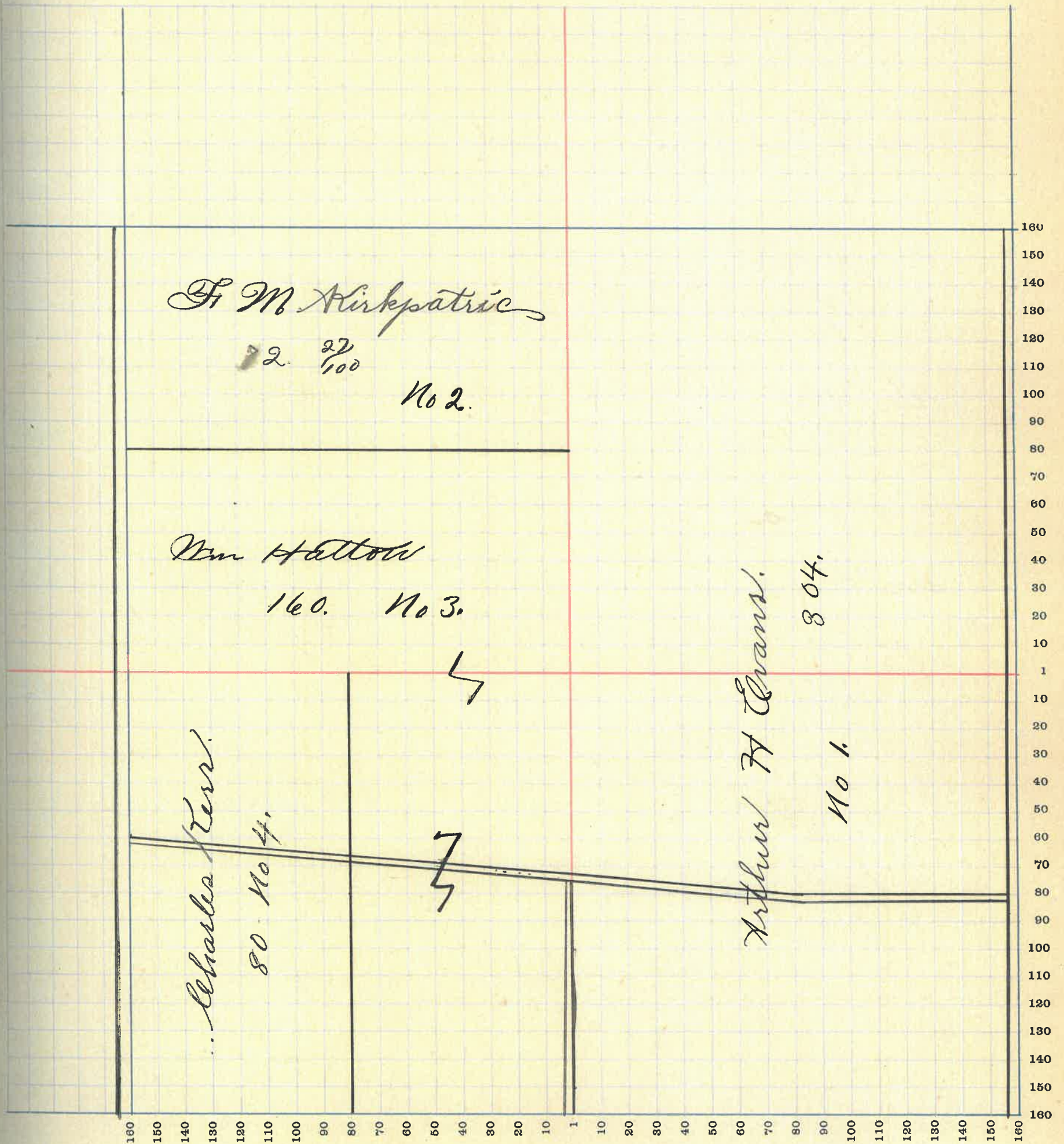


SECTION No. 3.

Congressional Township No. 20, R 6.

SCALE—Forty rods to an inch, or ten rods to a space, Congress Land, which is one mile square for a section.

Number of acres in this Section, according to the United States Survey.  $\frac{616 \ 27}{100}$ .





# MONTGOMERY COUNTY, INDIANA, 1919

Assessor's Plat Book for Coal Creek Township, No. \_\_\_\_\_

Y. R. WOODBURN PRINTING CO. TERRE HAUTE, IND.

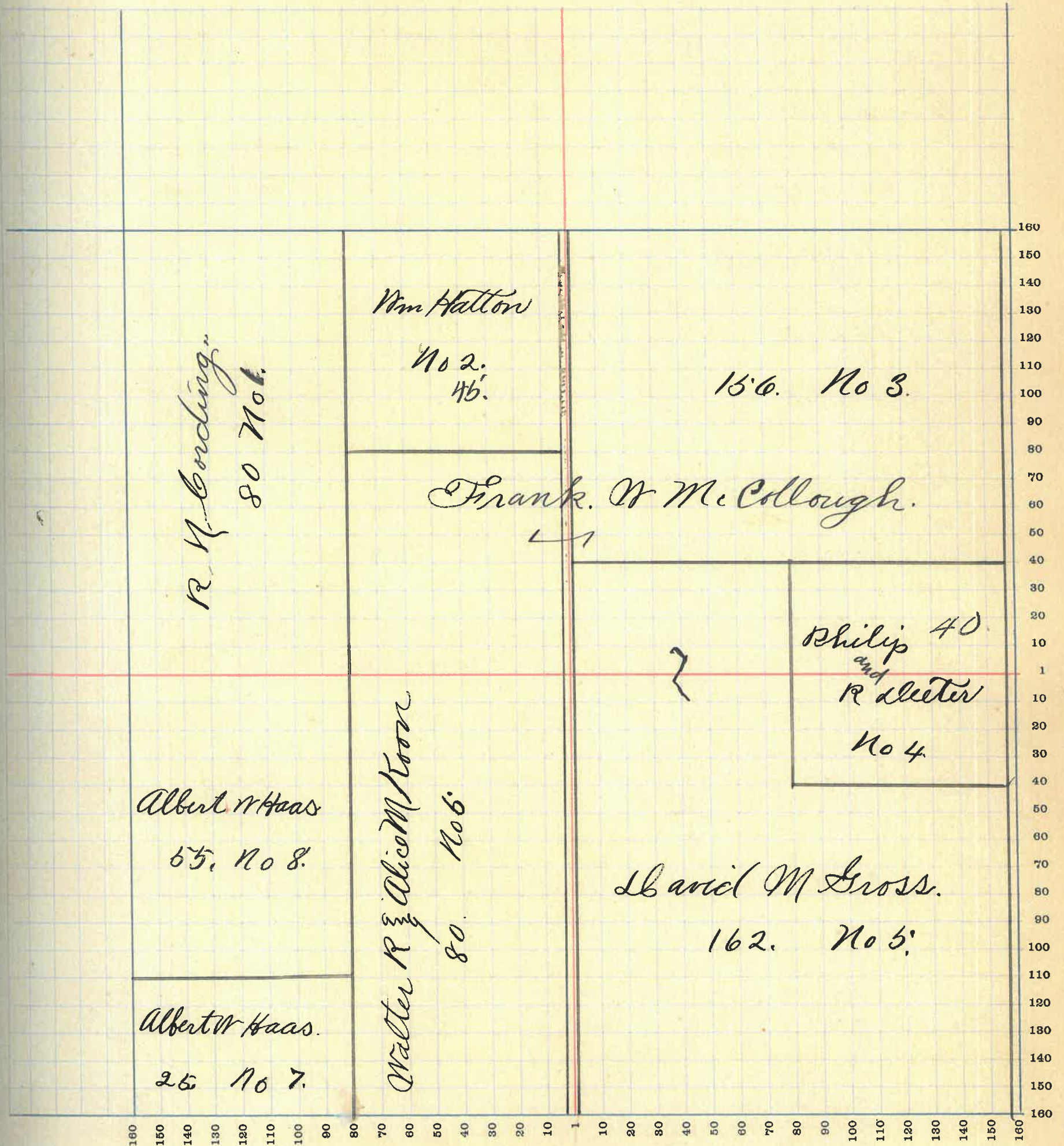
NAMES OF OWNERS	Number of Plat	DESCRIPTION	Section	Township	Range	Acres	Hundredths	Value of Lands	Value of Improvements	Value of Lands and Improvements
R N bonding	1.	W <sup>2</sup> NW <sup>4</sup>	10	206		80		10800		10800
Wm Hutton	2.	PJ W <sup>4</sup> NW <sup>4</sup>	10	206		45		5850		5850
Frank W- - McCollough	3.	PJ NW <sup>4</sup> PJ NE <sup>4</sup>	10	206		60 96		8100 12960	500	8100 13460
Philip R Deeter	4.	PJ NE <sup>4</sup> PJ SE <sup>4</sup>	20	206		40		5200	350	5550
David M Gross	5.	PJ NE <sup>4</sup> PJ SE <sup>4</sup>	10	206		162		21870	600	22470
Walter R <sup>2nd</sup> Alice M Stoon	6.	E <sup>2</sup> SW <sup>4</sup>	10	206		80		10800	300	11100
Albert W Haas	7.	PJ W <sup>2</sup> SW <sup>4</sup>	10	206		25		3375	500	3875
Albert W Haas	8.	PJ W <sup>2</sup> SW <sup>4</sup>	10	206		55		7590		7590



SECTION No. 10

Congressional Township No. 20, R 6

SCALE—Forty rods to an inch, or ten rods to a space, Congress Land, which is one mile square for a section.  
Number of acres in this Section, according to the United States Survey 639



80



# MONTGOMERY COUNTY, INDIANA, 1919

Assessor's Plat Book for Local Creek, Township, No. \_\_\_\_\_

T. R. WOODBURN PRINTING CO. TERRE HAUTE, IND.

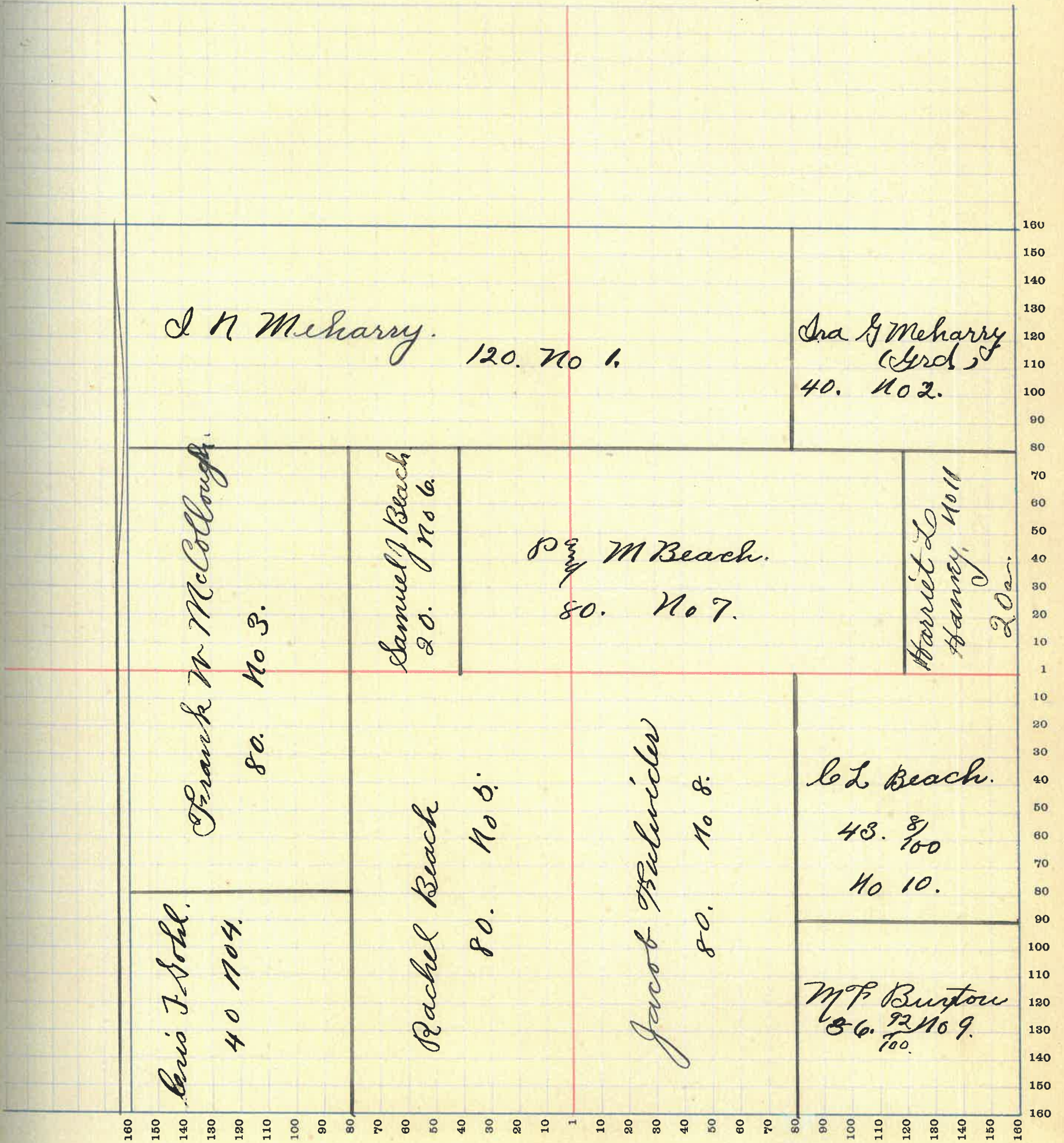
NAMES OF OWNERS	Number of Plat	DESCRIPTION	Section	Township	Range	Acres	Hundredths	Value of Lands	Value of Improvements	Value of Lands and Improvements
I N Meharry	1	N <sup>2</sup> NW <sup>4</sup>	11	20	6	120		16200		16200
Ira S Meharry (Ind)	2	PJNE <sup>4</sup>	11	20	6	40		5400		5400
Frank M McCollough	3	PJNW <sup>4</sup> PJSE <sup>4</sup>	11	20	6	80		10575	350	10925
Chris J Gohl	4	PJSE <sup>4</sup>	11	20	6	40		3400		5400
Rachel Beach	5	E <sup>2</sup> SE <sup>4</sup>	11	20	6	80		10200	350	10550
Samuel J Beach	6	PJNW <sup>4</sup>	11	20	6	20		2500		2500
P <sup>3</sup> M Beach	7	PJNW <sup>4</sup> PJNE <sup>4</sup>	11	20	6	80		10000		10000
Jacob Pulvinder	8	N <sup>2</sup> SE <sup>4</sup>	11	20	6	80		10000	450	10450
M. F. Buxton	9	PJ E <sup>2</sup> SE <sup>4</sup>	11	20	6	36	92	4340		4340
L L Beach	10	PJ E <sup>2</sup> SE <sup>4</sup>	11	20	6	43	8	5100	250	5350
Harriet Hanny	11	PJNE <sup>4</sup>	11	20	6	20		2500		2500



SECTION No. 11

Congressional Township No. 20, R 6

SCALE—Forty rods to an inch, or ten rods to a space, Congress Land, which is one mile square for a section.  
Number of acres in this Section, according to the United States Survey 640





# MONTGOMERY COUNTY, INDIANA, 1919

Assessor's Plat Book for Coal Creek Township, No. \_\_\_\_\_

T. R. WOODBURN PRINTING CO. TERRE HAUTE, IND.

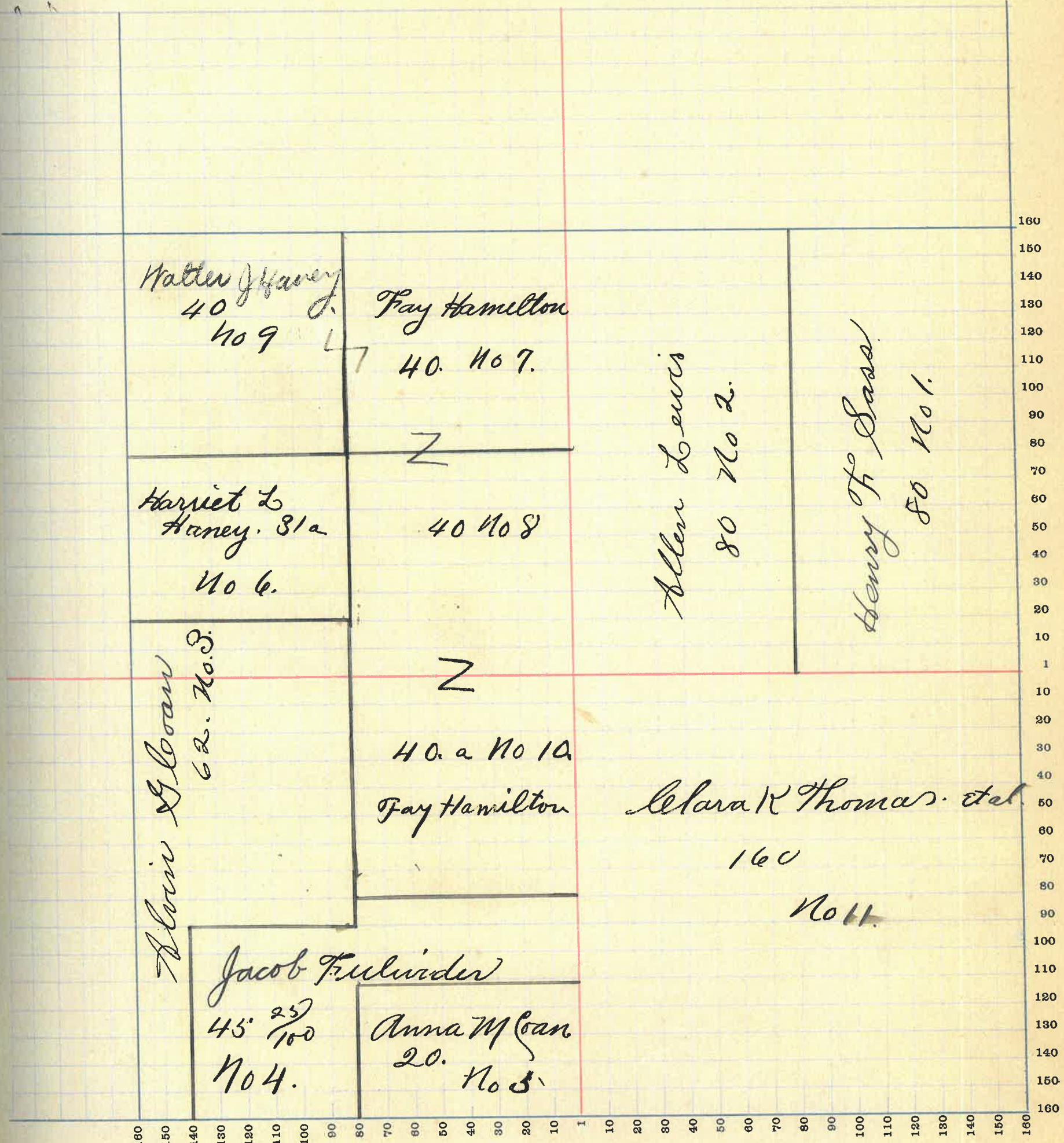
NAMES OF OWNERS	Number of Plat	DESCRIPTION	Section	Township	Range	Acres	Hundredths	Value of Lands	Value of Improvements	Value of Lands and Improvements
Henry F. Sasse	1.	E. 2 NE 4	12	20	6	80.		10600		10600
Allen Lewis	2.	N 2 NE 4	12	20	6	80		10600		10600
Alvin S. Coan	3.	PJ N 2 SW 4 PJ NW 12	20	6	62.			6820		6820
Jacob Pulvinder	4.	PJ SW 4	12	20	6	45	24	5000		5000
Anna M. Coan	5.	PJ SW 4	12	20	6	20		2440		2440
Harriet L. Haney	6.	PJ SW NW 4	12	20	6	31.		3565		3565
Fay Hamilton	7.	PJ NE 4	12	20	6	40.		4600		4600
	8.	PJ NE 2 NW 4	"	"	"	40		4800		4800
Walter J. Haney	9.	PJ N 2 NW 4	"	"	"	40.		4600		4600
Fay Hamilton	10	PJ SW 4	12	20	6	40		4000		4000
Clara K. Thomas	11	SE 4	12	20	6	160		22400	900	23300



SECTION No. 12

Congressional Township No. 20, R 6

SCALE—Forty rods to an inch, or ten rods to a space, Congress Land, which is one mile square for a section.  
Number of acres in this Section, according to the United States Survey 640  $\frac{24}{100}$



84



# MONTGOMERY COUNTY, INDIANA, 1919

Assessor's Plat Book for Coal Creek

Township, No. \_\_\_\_\_

F. R. WOODBURN PRINTING CO. TERRE HAUTE, IND.

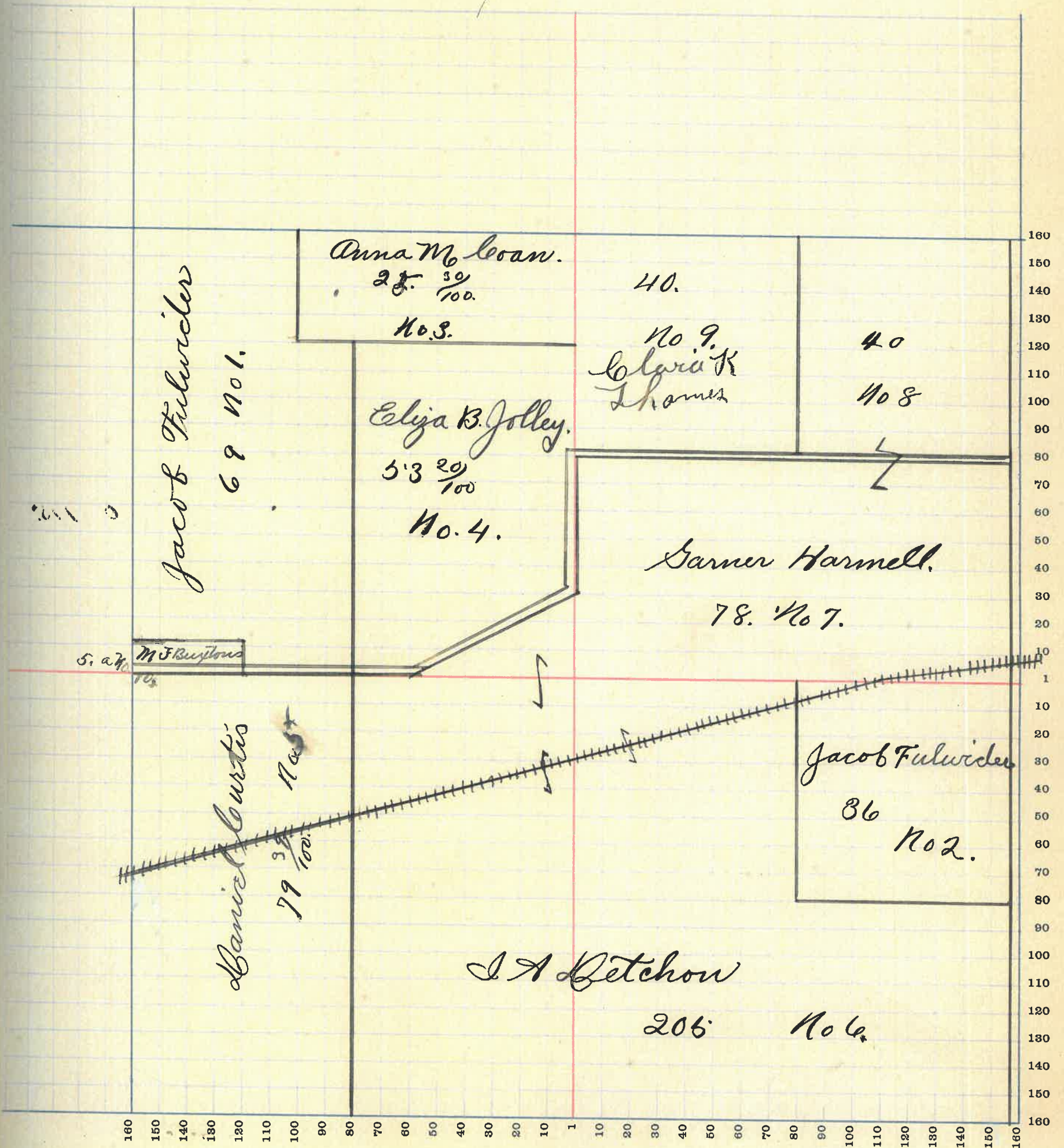
NAMES OF OWNERS	Number of Plat	DESCRIPTION	Section	Township	Range	Acres	Hundredths	Value of Lands	Value of Improvements	Value of Lands and Improvements
Jacob Frelwider	1.	PJ SE <sup>4</sup>	13	20	6	86	64	8900.		8900.
"	2.	PJ NW <sup>4</sup>	"	"	"	69.		7900		7900
Anna M. Coan	3	PJ NW <sup>4</sup>	13	20	6	25	30	2720	250	2970.
Eliza B. Jolley	4.	PJ NW <sup>4</sup>	13	20	6	53	20	6360	350	6710.
Daniel Curtis	5.	N <sup>2</sup> SE <sup>4</sup>	13	20	6	79	39.	10115		10115
J. A. Ditchow	6.	E <sup>2</sup> SW <sup>4</sup> PJ SE <sup>4</sup>	13	20	6	205.		27675	1000	28675
Garner Harmell	7.	PJ NE <sup>4</sup>	13	20	6	40				
	8.	S <sup>2</sup> NE <sup>4</sup>	"	"	"	78.		15930	900	16830.
J. D. & L. K. Thomas	9.	PJ N <sup>2</sup> NE <sup>4</sup>	13	20	6	40		4800		4800.
M. F. Buxton	10.	PJ N <sup>2</sup> NW <sup>4</sup>	13	20	6	5.		625.	150	775.



SECTION No. 13

Congressional Township No. 20, R 6

SCALE—Forty rods to an inch, or ten rods to a space, Congress Land, which is one mile square, for a section.  
Number of acres in this Section, according to the United States Survey. 632  $\frac{67}{100}$





# MONTGOMERY COUNTY, INDIANA, 1919

Assessor's Plat Book for Coal Creek

Township, No. \_\_\_\_\_

T. R. WOODBURN PRINTING CO. TERRE HAUTE, IND.

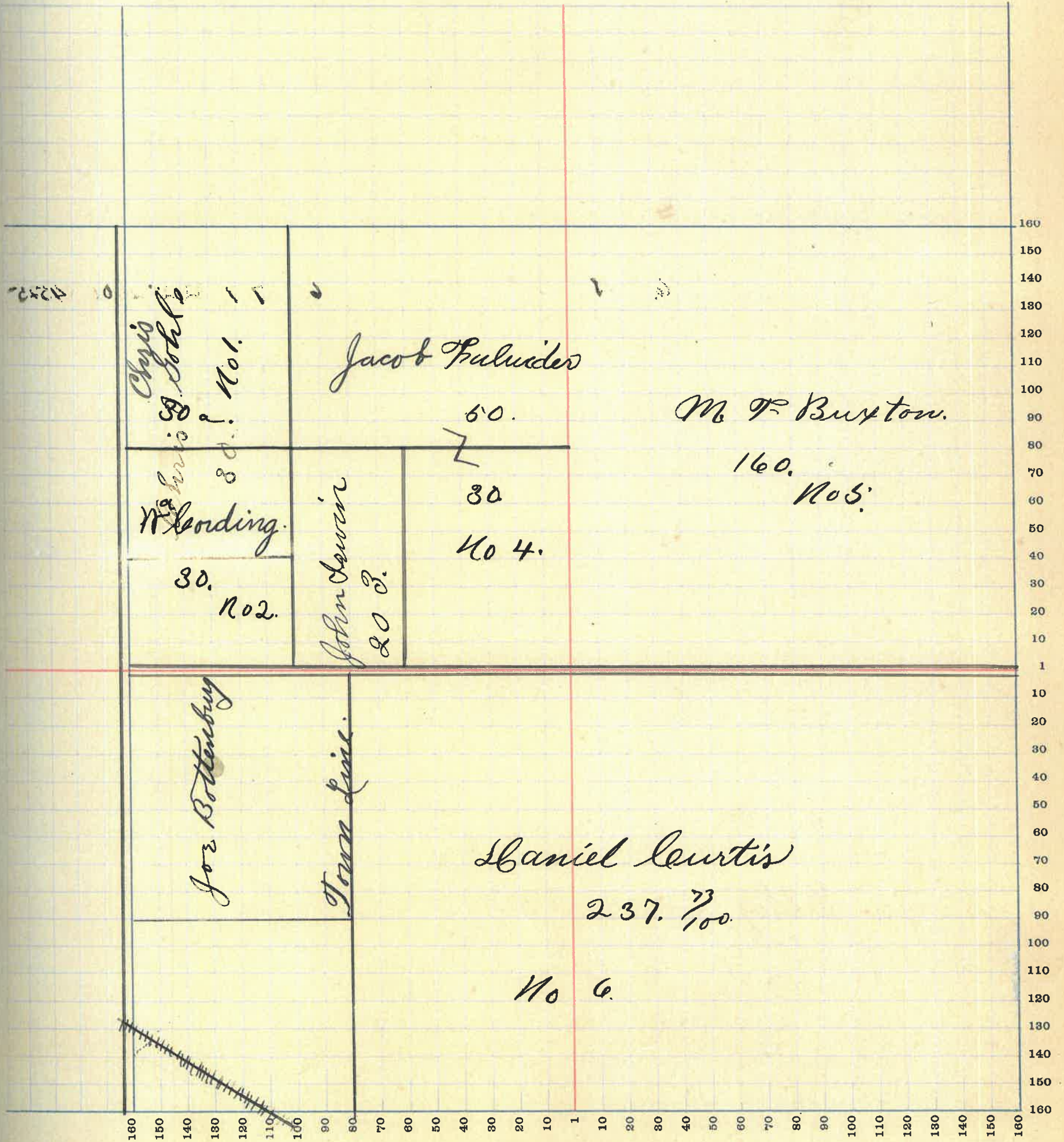
NAMES OF OWNERS	Number of Plat	DESCRIPTION	Section	Township	Range	Acres	Hundredths	Value of Lands	Value of Improvements	Value of Lands and Improvements
Chris Gohl	1.	P3 NW 4	14	20	6.	30		4350	500	4850
Wm Cording	2.	P3 NW 4	14	20	6.	30		4350	500	4850
John Irwin	3.	P3 NW 4	14	20	6.	20		2800		2800
Jacob Fulwider	4.	P3 NW 4	14	20	6.	50		10600		10600
M F Buxton	5.	" " " NE 4	14	20	6.	160		21600	1000	22600
Daniel Curtis	6.	P3 SW 4 SE 4	14	20	6.	237	73	32025	2500	34525



SECTION No. 14

Congressional Township No. 20, R 6.

SCALE—Forty rods to an inch, or ten rods to a space, Congress Land, which is one mile square for a section.  
Number of acres in this Section, according to the United States Survey. 557 <sup>78</sup>/<sub>100</sub>



88



# MONTGOMERY COUNTY, INDIANA, 1919

Assessor's Plat Book for Coal Creek

Township, No. \_\_\_\_\_

T. R. WOODBURN PRINTING CO. TERRE HAUTE, IND.

NAMES OF OWNERS	Number of Plat	DESCRIPTION	Section	Township	Range	Acres	Hundredths	Value of Lands	Value of Improvements	Value of Lands and Improvements
Albert Haas. Etal	1.	PJ NW <sup>4</sup>	15	206	4	25	545			545
Pearl Cottrell	2	PJ SW <sup>4</sup> PJ NW <sup>4</sup>	15	206	220	25	31 <sup>50</sup>			31 <sup>50</sup>
Clara E. Ledhell	3.	PJ NE <sup>4</sup> PJ SE <sup>4</sup>	15	206	33		4950			4950
Mayme Cottrell	4.	N <sup>2</sup> NE <sup>4</sup>	15	206	85	70	10870	300		11170
Howard & M. E. Wolf	14	PJ NE <sup>4</sup>	15	206	14		2100	400		2400
Joseph & M. S. Renick	6.	PJ SE <sup>4</sup>	15	206	30		4500			4500
Thomas J. & Minnie Holmes	7.	PJ SE <sup>4</sup>	15	206	16	87	2250	400		2850
Chas. Cadwallader	8.	PJ SE <sup>4</sup>	15	206	10		1300			1300
Robert Allhands	9	PJ SE <sup>4</sup>	15	206	11		1750	200		1950
M. M. & Elmira Skull	10	PJ SE <sup>4</sup>	15	206	1		150	150		300
Larry Milligan	11.	PJ SW <sup>4</sup>	15	206	50		7500			7500
Ella Pierce	12.	PJ SW <sup>4</sup>	15	206	5		700	250		950
Newton Devoss	13.	PJ NW <sup>4</sup> PJ SW <sup>4</sup>	15	206	25	3	3625	300		3925
Mary A. Milkey	5	PT E <sup>2</sup> NE <sup>4</sup>	15	206	64	41	9400			9400

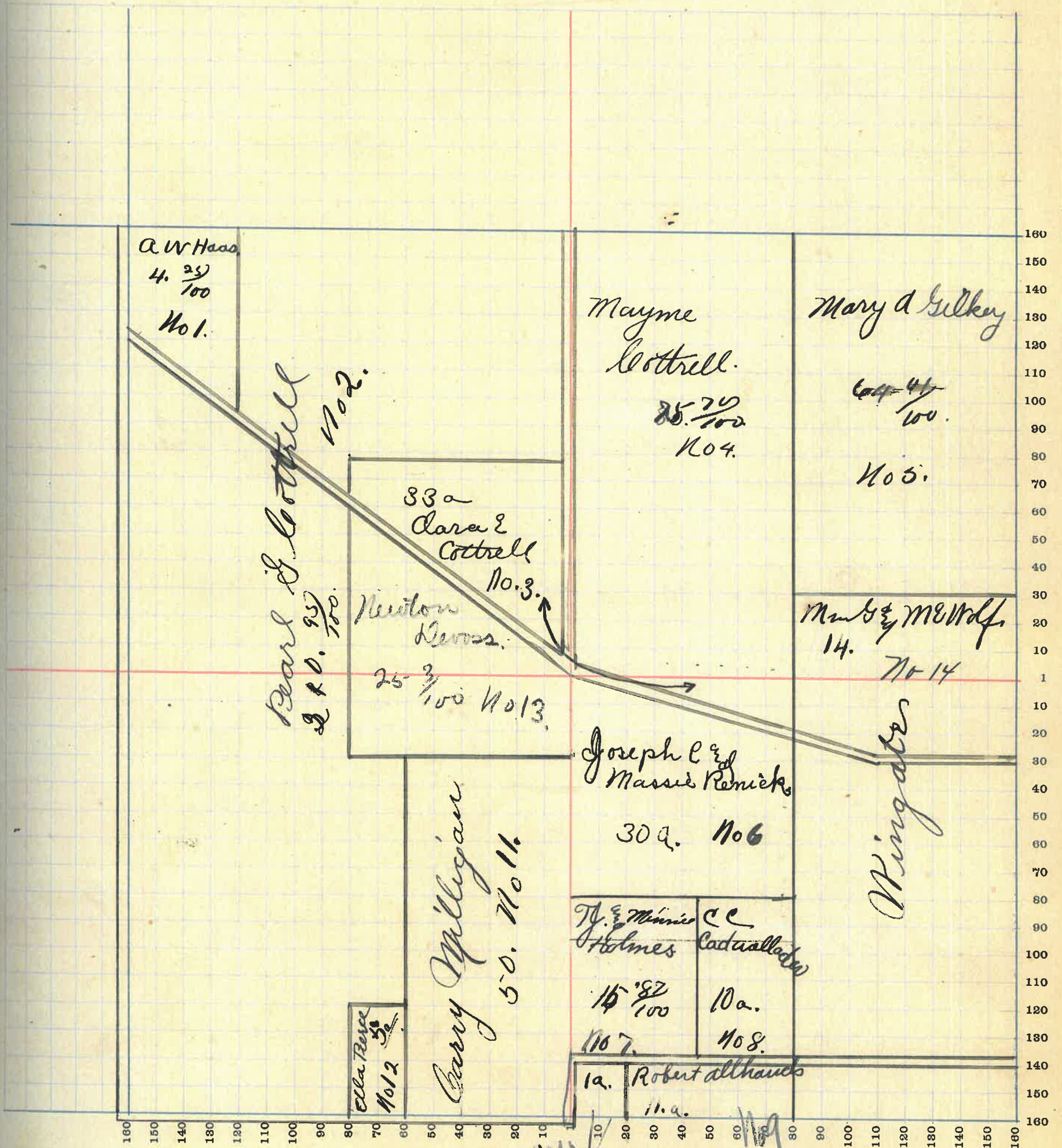


SECTION No. 15

Congressional Township No. 20, R 6

SCALE—Forty rods to an inch, or ten rods to a space, Congress Land, which is one mile square for a section.

Number of acres in this Section, according to the United States Survey  $\frac{65840}{100}$



90



# MONTGOMERY COUNTY, INDIANA, 1919

Assessor's Plat Book for Coal Creek

Township, No. \_\_\_\_\_

Y. R. WOODBURN PRINTING CO TERRE HAUTE, IND

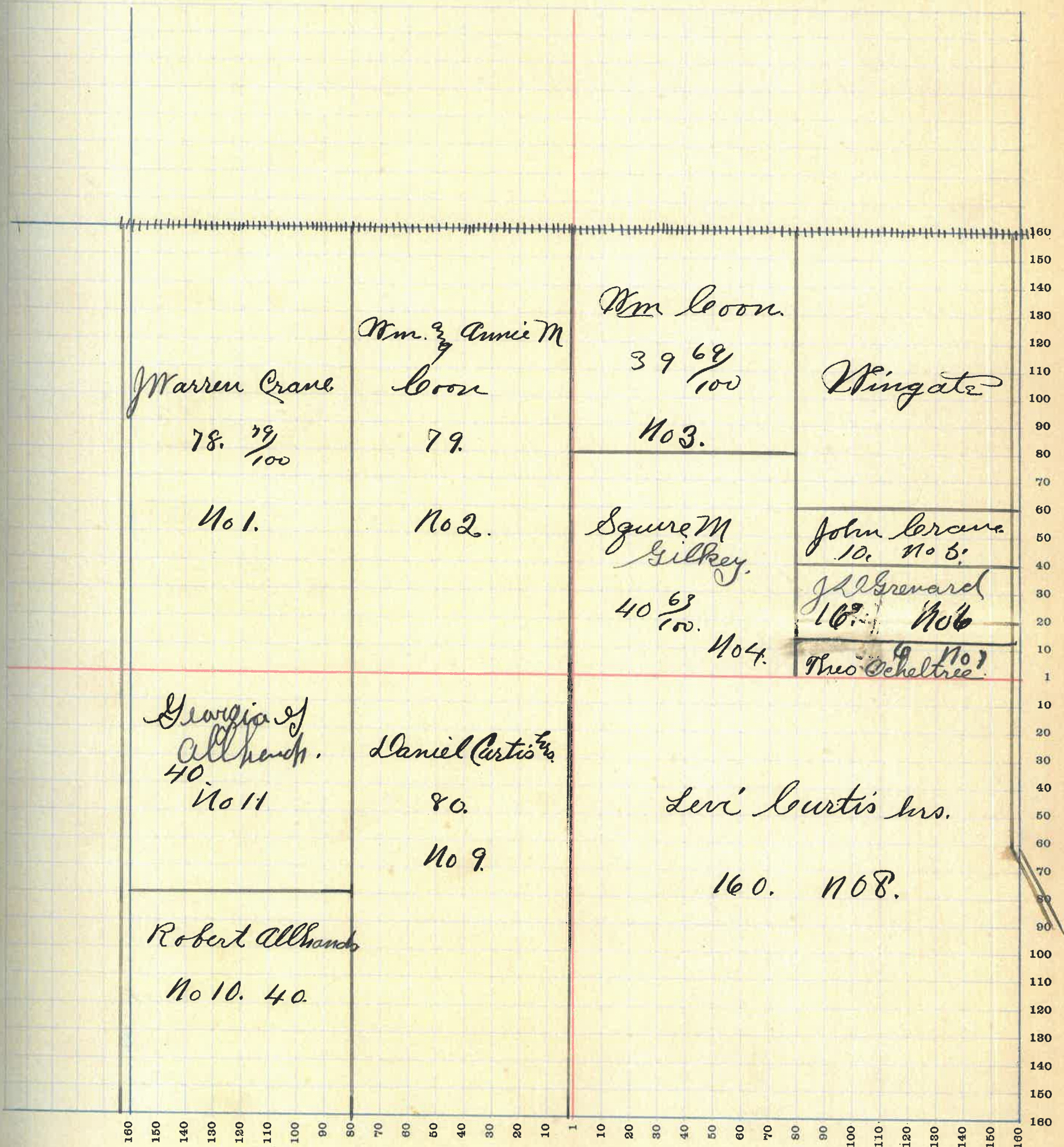
NAMES OF OWNERS	Number of Plat	DESCRIPTION	Section	Township	Range	Acres	Hundredths	Value of Lands	Value of Improvements	Value of Lands and Improvements
Warren J. Lerane	1.	N <sup>2</sup> N <sup>2</sup> E <sup>4</sup>	22	20	6	78	79	10900	800	11700
Wm & <sup>annie</sup> M. Leorn	2.	E <sup>2</sup> N <sup>2</sup> E <sup>4</sup>	22	20	6	79		11000	600	11600
Wm Leorn	3.	P3 N <sup>2</sup> N <sup>2</sup> E <sup>4</sup>	22	20	6	39	69	5380		5380
Squire M. Gilkey	4.	P3 N <sup>2</sup> N <sup>2</sup> E <sup>4</sup>	22	20	6	40	63	5600		5600
John R. Leorn	5.	P3 E <sup>2</sup> N <sup>2</sup> E <sup>4</sup>	22	20	6	10		135'0	100	1450
J. B. Grenard	6.	P3 E <sup>2</sup> N <sup>2</sup> E <sup>4</sup>	22	20	6	16		<del>2240</del>	75	<del>2315</del>
Theo Ocheltree	7.	P3 E <sup>2</sup> N <sup>2</sup> E <sup>4</sup>	22	20	6	6		840	50	890
Lewi' Lourtis hrs	8.	E <sup>2</sup> E <sup>4</sup>	22	20	6	160		<del>19300</del>	500	2850
Daniel Lourtis hrs	9.	E <sup>2</sup> S <sup>2</sup> N <sup>2</sup> E <sup>4</sup>	22	20	6	80		9200		9200
Robert Allhands	10	P3 N <sup>2</sup> S <sup>2</sup> N <sup>2</sup> E <sup>4</sup>	22	20	6	40		5400	250	5650
Georgie & Allhands	11.	P3 N <sup>2</sup> S <sup>2</sup> N <sup>2</sup> E <sup>4</sup>	22	20	6	40		4800		4800



SECTION No. 22

Congressional Township No. 20, R 6

SCALE—Forty rods to an inch, or ten rods to a space, Congress Land, which is one mile square for a section.  
 Number of acres in this Section, according to the United States Survey. 589 <sup>48</sup>/<sub>100</sub>





# MONTGOMERY COUNTY, INDIANA, 1919

Assessor's Plat Book for Coal Creek Township, No. \_\_\_\_\_

T. R. WOODBURN PRINTING CO. TERRE HAUTE, IND.

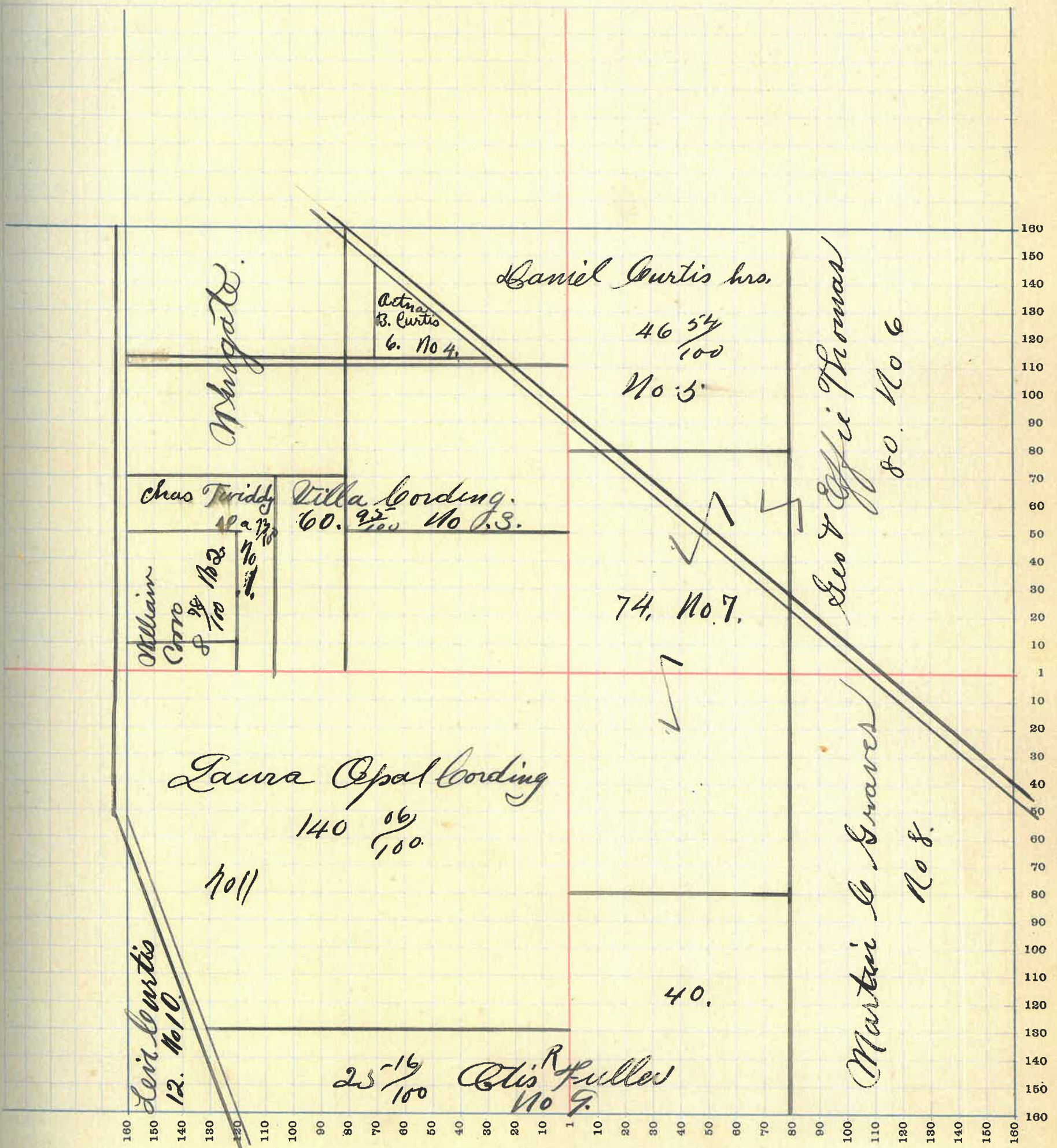
NAMES OF OWNERS	Number of Plat	DESCRIPTION	Section	Township	Range	Acres	Hundredths	Value of Lands	Value of Improvements	Value of Lands and Improvements
Chas Twiddy	1.	PJ NW <sup>4</sup>	23	20	6.	10.	73.	1575		1575
William Coon	2.	PJ NW <sup>4</sup>	23	20	6.	8.	78.	1200	650	1850
Villa Cording	3.	PJ NW <sup>4</sup>	23	20	6.	60	98.	9075		9075
Artna B Curtis	4.	PJ NW <sup>4</sup>	23	20	6.	6.		880	100	980
Hamil Curtis <sup>jr</sup>	5.	PJ NW <sup>4</sup> PJ NE <sup>4</sup>	23	20	6.	46	84	6695	500	7495
Geo & Effie Thomas	6.	PJ E <sup>2</sup> NE <sup>4</sup>	23	20	6.	80.		23055	1000	24055
	7.	PJ NE <sup>4</sup> PJ SE <sup>4</sup>	23	20	6.	74				
Mart Graves	8.	E <sup>2</sup> SE <sup>4</sup>	23	20	6.			10550	700	11250
Otis Fuller	9.	PJ SW <sup>4</sup> PJ SE <sup>4</sup>	23	20	6.	25	16.			
			23	20	6.	40		8755		8755
Levi Curtis	10.	PJ SW <sup>4</sup>	23	20	6.	12.		1685		1685
Laura Opal Cording	11.	PJ SE <sup>4</sup>	23	20	6.	140	.06	20300	600	20900



SECTION No. 23

Congressional Township No. 20, R 6

SCALE—Forty rods to an inch, or ten rods to a space, Congress Land, which is one mile square for a section.  
Number of acres in this Section, according to the United States Survey  $602 \frac{79}{100}$



94



# MONTGOMERY COUNTY, INDIANA, 1919

Assessor's Plat Book for Leval Creek

Township, No. \_\_\_\_\_

T. R. WOODBURN PRINTING CO. TERRE HAUTE, IND.

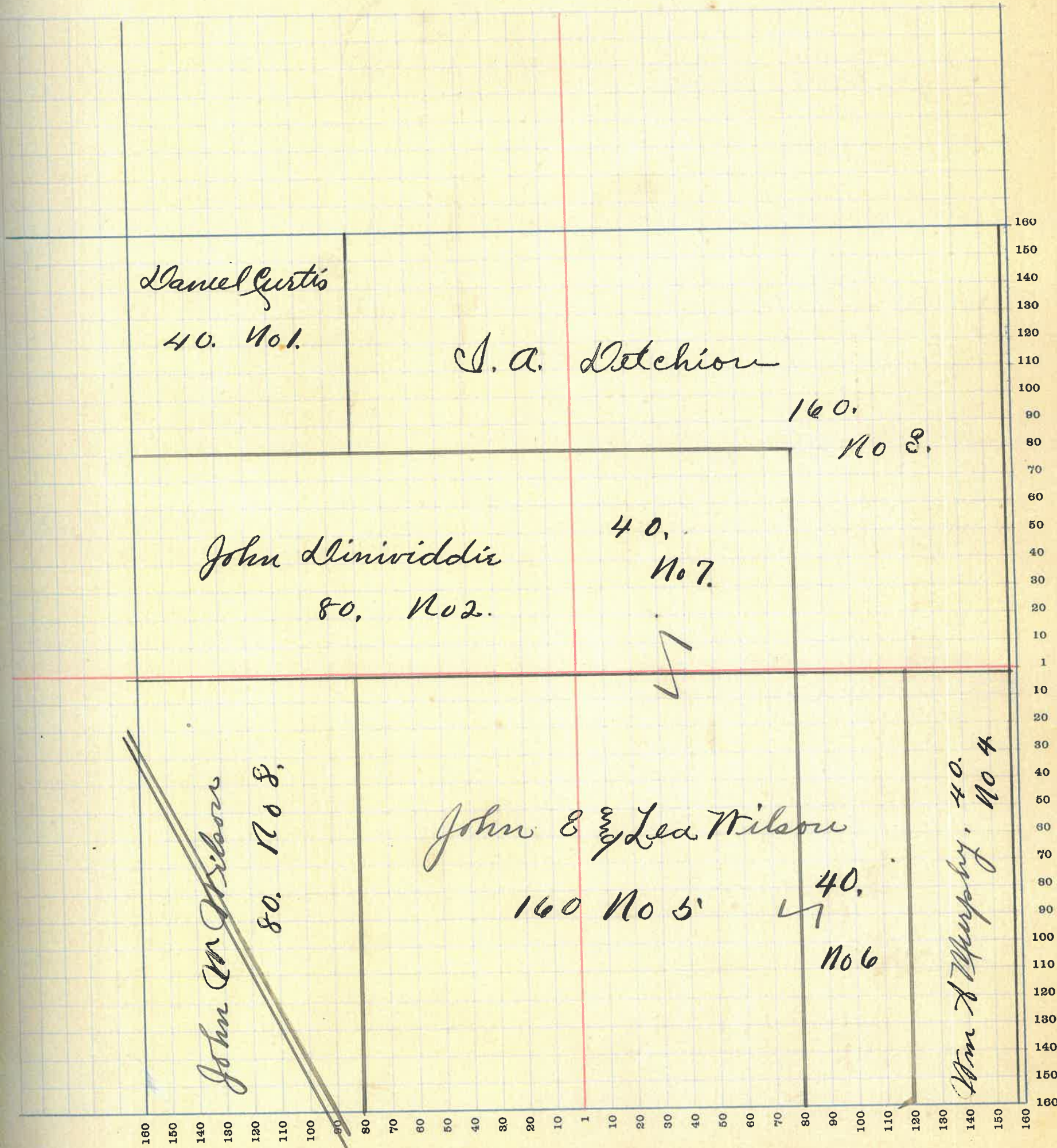
NAMES OF OWNERS	Number of Plat	DESCRIPTION	Section	Township	Range	Acres	Hundredths	Value of Lands	Value of Improvements	Value of Lands and Improvements
Daniel Curtis's ho.	1.	PJ N W 4	24	206	40	5400		5400		5400
Jb Dunwiddie	2.	S <sup>2</sup> N W 4	24	206	80	11100	150	11250		11250
L. Betchior	3.	PJ N W 4 PJ N E 4	24	206	160	21600		21600		21600
Wm A Murphy	4.	E 4 S E 4	24	206	40	4800	500	5300		5300
John E. & Lea Wilson	5.	E <sup>2</sup> S W 4 N W 4 S E 4	24	206	160	20800	500	21300		21300
"	6.	PJ S E 4	"	"	"	40	4700	600	5300	
"	7.	PJ N E 4	"	"	"	40	4600		4600	
John W Wilson	8.	N <sup>2</sup> S W 4	24	206	80	9600	250	9850		9850



SECTION No. 24

Congressional Township No. 20, R 6

SCALE—Forty rods to an inch, or ten rods to a space, Congress Land, which is one mile square for a section.  
Number of acres in this Section, according to the United States Survey 640





# MONTGOMERY COUNTY, INDIANA, 1919

Assessor's Plat Book for Coal Creek Township, No. \_\_\_\_\_

F. R. WOODBURN PRINTING CO. TERRE HAUTE, IND.

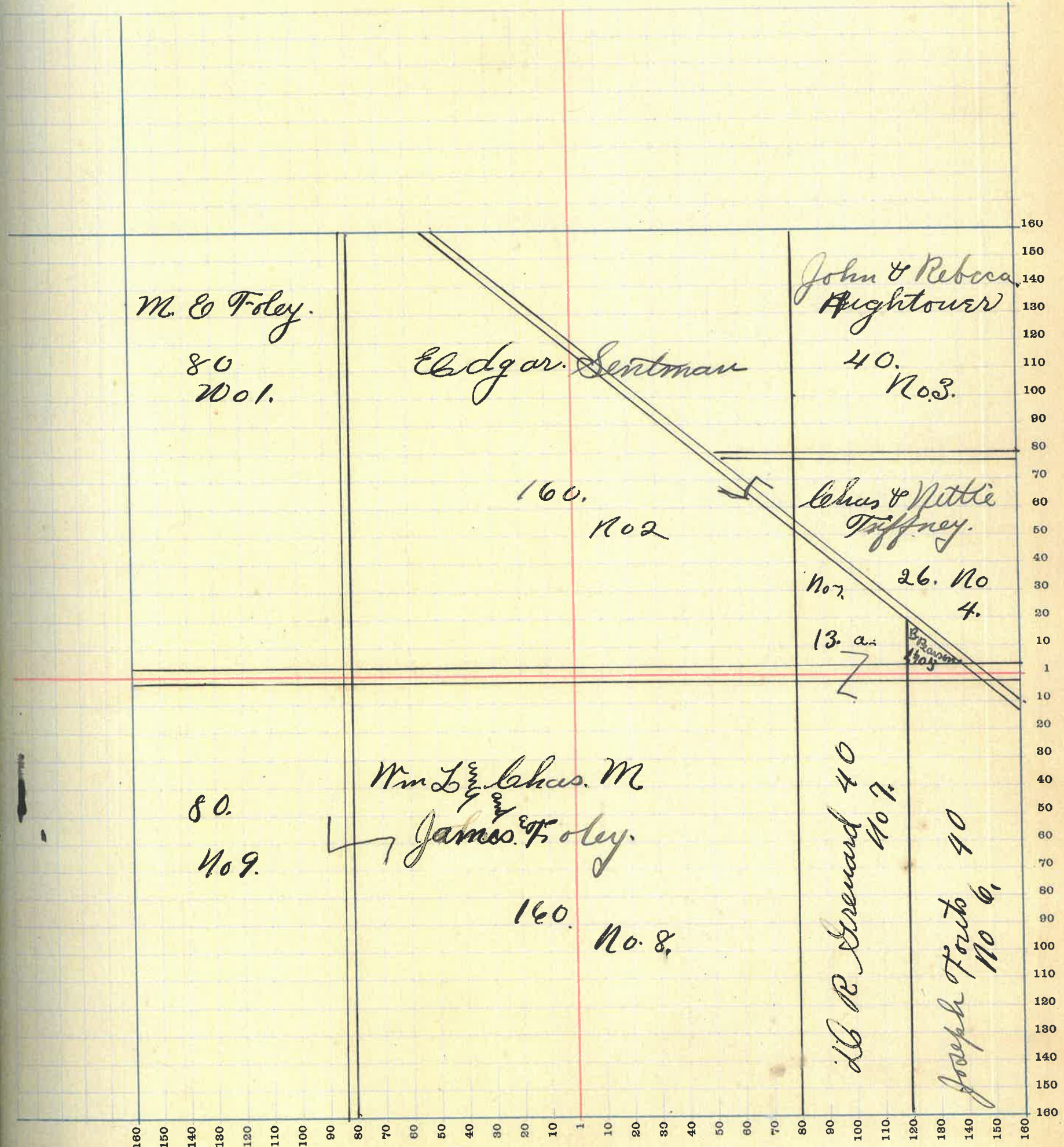
NAMES OF OWNERS	Number of Plat	DESCRIPTION	Section	Township	Range	Acres	Hundredths	Value of Lands	Value of Improvements	Value of Lands and Improvements
M. & E. Foley	1.	N <sup>2</sup> NW <sup>4</sup>	25	20	6	80		10400	400	10800
Edgar Sentman	2.	E <sup>2</sup> NW <sup>4</sup> NW <sup>2</sup> NE <sup>4</sup>	25	20	6	160		20800	2200	23000
John & Rebecca Hightower	3.	PJ E <sup>4</sup> NE <sup>4</sup>	25	20	6	40.		4700	300	5000
Lukas & Nettie Tiffney	4.	PJ E <sup>4</sup> NE <sup>4</sup>	25	20	6	26		320.		320
Bowden Pearson.	5.	PJ NE <sup>4</sup>	25	20	6	1		110	100	210
Joseph Fouts	6.	PJ E <sup>2</sup> SE <sup>4</sup>	25	20	6	40.		4600		4600
H. B. Grenard.	7	PJ E <sup>2</sup> SE <sup>4</sup>	25	20	6	40.		6240	200	6440
		PJ NE <sup>4</sup>	"	"	"	13.				
James E. & Wm. J. & Lukas M. Foley	8.	NE <sup>4</sup> NW <sup>4</sup> SE <sup>4</sup>	25	20	6	160.		20700	800	21500
"	9	N <sup>2</sup> SE.	25	20	6	80.		10400	400	10800



SECTION No. 25'

Congressional Township No. 20, R 6

SCALE—Forty rods to an inch, or ten rods to a space, Congress Land, which is one mile square for a section.  
Number of acres in this Section, according to the United States Survey 640





# MONTGOMERY COUNTY, INDIANA, 1919

Assessor's Plat Book for \_\_\_\_\_

Township, No. \_\_\_\_\_

T. R. WOODBURN PRINTING CO. TERRE HAUTE, IND.

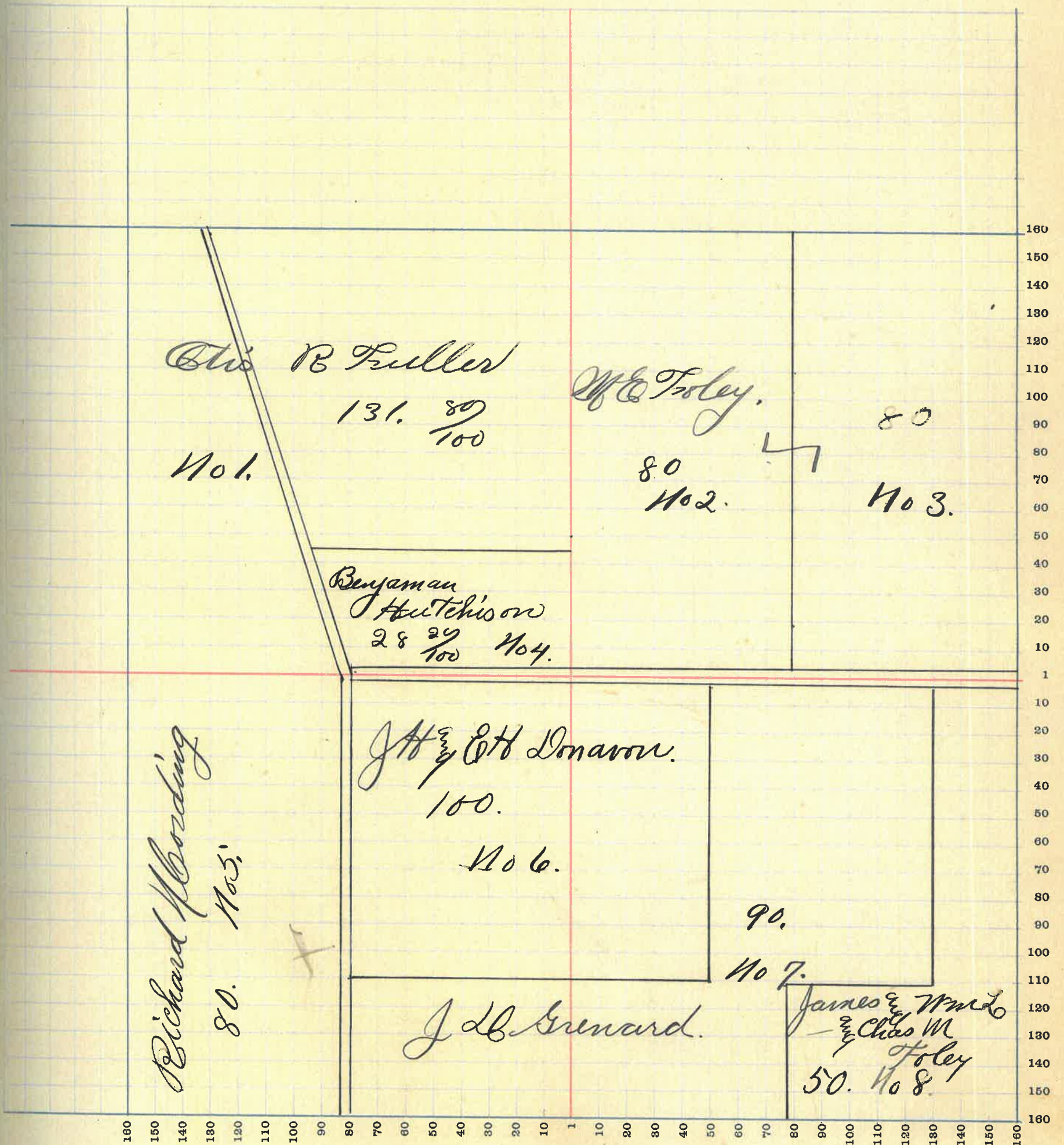
NAMES OF OWNERS	Number of Plat	DESCRIPTION	Section	Township	Range	Acres	Hundredths	Value of Lands	Value of Improvements	Value of Lands and Improvements
Otis R Fuller	1.	PJ 4 17 4	26	206	131	80.	17685	1200	20685	
W E Foley	2.	W 3 N 8 4	26	206	80	10000	300	10300		
"	3.	8 2 N 8 4	26	206	80	10000		10000		
Benjamin Hitchison	4.	PJ 11 17 4	26	206	28	20	3360	150	3520	
Richard Mording	5.	W 3 S 11 4	26	206	80.	10000	500	10500		
J A & E H Conovan	6.	PJ S 11 4 PJ S 8 4	26	206	100.	11300	300	11800		
J B Grenard	7.	PJ S 11 4 PJ S 8 4	26	206	90	9900	400	10300		
James W. & Wm. L. & Co. Chas M. Hley.	8.	PJ S 8 4	26	206	50	5500		5500		



SECTION No. 26

Congressional Township No. 20, R 6

SCALE—Forty rods to an inch, or ten rods to a space, Congress Land, which is one mile square for a section.  
Number of acres in this Section, according to the United States Survey 640



100



# MONTGOMERY COUNTY, INDIANA, 1919

Assessor's Plat Book for \_\_\_\_\_

Township, No. \_\_\_\_\_

T. R. WOODBURN PRINTING CO. TERRE HAUTE, IND.


NAMES OF OWNERS	Number of Plat	DESCRIPTION	Section	Township	Range	Acres	Hundredths	Value of Lands	Value of Improvements	Value of Lands and Improvements
Am S Coon	1.	NE <sup>4</sup> R3 N11 <sup>4</sup>	27	20	6	80		10800	800	11600
		RS 571 <sup>4</sup>	"	"	"	40		5400		6400
Devi Curtis hrs	2.	E <sup>2</sup> N11 <sup>4</sup> W <sup>2</sup> N6 <sup>4</sup>	27	20	6	160		18300		18300
Daniel Curtis hrs	3.	E <sup>2</sup> N6 <sup>4</sup>	27	20	6	79		9085		9085
Richard Flooding <sup>4</sup>	4.	E <sup>2</sup> S6 <sup>4</sup>	27	20	6	80		9600		9600
Silas Hendricks	5.	E <sup>2</sup> S11 <sup>4</sup> W <sup>2</sup> S6 <sup>4</sup>	27	20	6	160		19200	600	19800
Glenn T. James Bnd. Murdock.	6.	R3 N <sup>2</sup> S11 <sup>4</sup>	27	20	6	40		4600		4600



SECTION No. 27

Congressional Township No. 20, R 6

SCALE—Forty rods to an inch, or ten rods to a space, Congress Land, which is one mile square for a section.  
Number of acres in this Section, according to the United States Survey 639 <sup>25</sup>/<sub>100</sub>





# MONTGOMERY COUNTY, INDIANA, 1919

Assessor's Plat Book for \_\_\_\_\_

Township, No. \_\_\_\_\_

Y. R. WOODBURN PRINTING CO. TERRE HAUTE, IND.

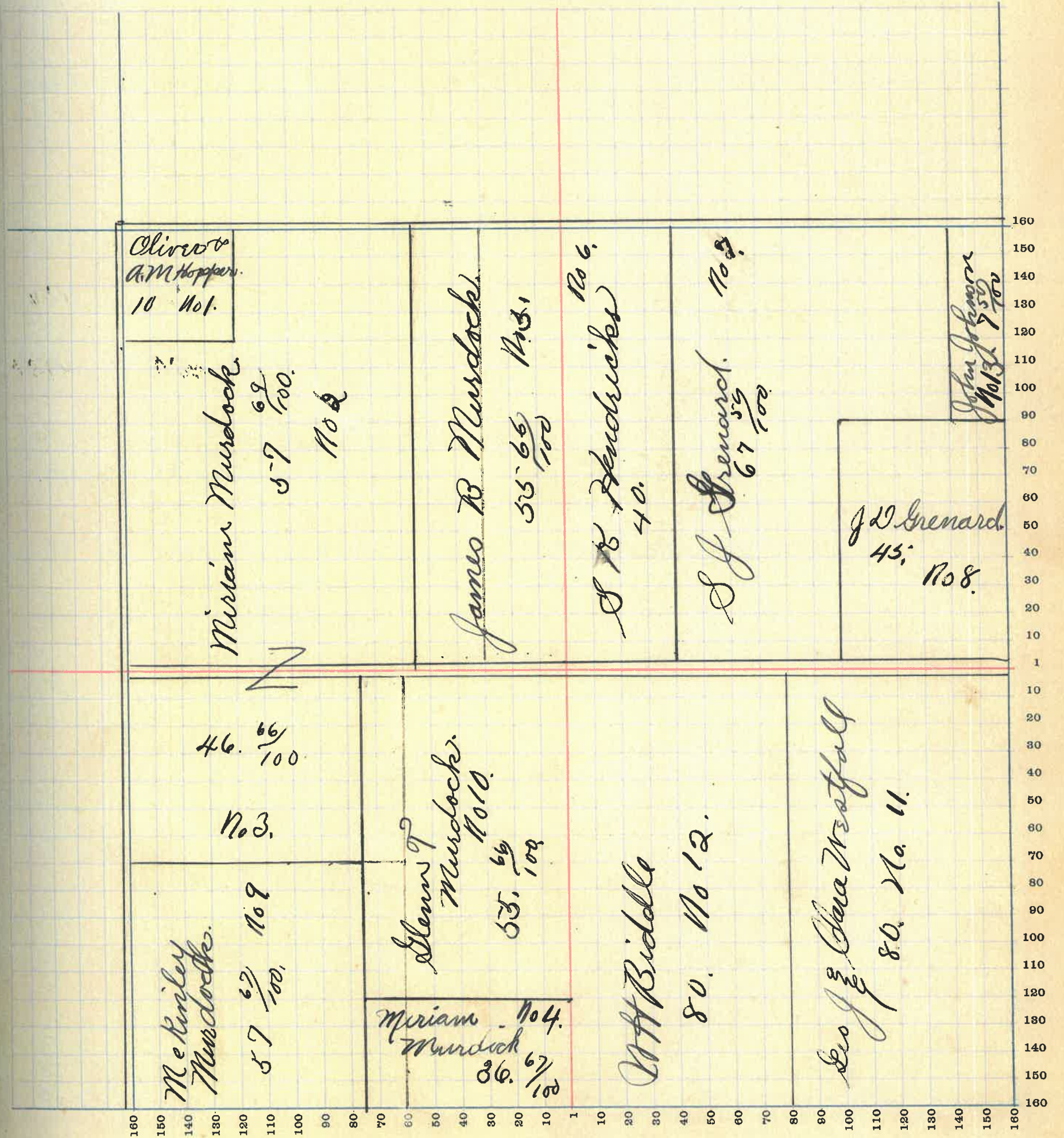
NAMES OF OWNERS	Number of Plat	DESCRIPTION	Section	Township	Range	Acres	Hundredths	Value of Lands	Value of Improvements	Value of Lands and Improvements
Clyde & A M Hopper.	1.	PJ N 77 4	34	20	6.	10.		1200	150	1350
Miriam B Murdock	2.	<del>PJ 87 4</del> N 77 4	34	20	6.	57		6840	500	7340
		PJ 87 4	"	"	"	46		66,5520		5520
		PJ 87 4	"	"	"	36.		67,4820		4320
James B Murdock	5.	PJ 82 N 77 4	34	20	6.	55	66	6600	650.	7 250
S R Hendricks	6.	PJ N 2 N 8 4	34	20	6	40.		4800		4800
S J Grenard	7.	PJ N 8 4	34	20	6.	67	50	7560		7560
J B Grenard	8.	PJ 4 8 4	34	20	6	40		4950		4950
Mc Kinley Murdock	9.	PJ 87 4	34	20	6.	57	67.	6840.		6840
Glenn T Murdock	10	PJ 87 4	34	20	6.	55	66.	66 00.	600.	7200
Geo J & Clara Westfall	11.	82 88 4	34	20	6.	80.		8700		8700
W H Biddle	12	N 2 88 4	34	20	6	80.		8700	400.	9100
John Johnson.	13	PJ N 8 4	34	20	6	7	50	825		825



SECTION No. 34

Congressional Township No. 20, R 6

SCALE—Forty rods to an inch, or ten rods to a space, Congress Land, which is one mile square for a section.  
Number of acres in this Section, according to the United States Survey  $639 \frac{2}{100}$ .





# MONTGOMERY COUNTY, INDIANA, 1919

Assessor's Plat Book for \_\_\_\_\_

Township, No. \_\_\_\_\_

T. R. WOODBURN PRINTING CO. TERRE HAUTE, IND.

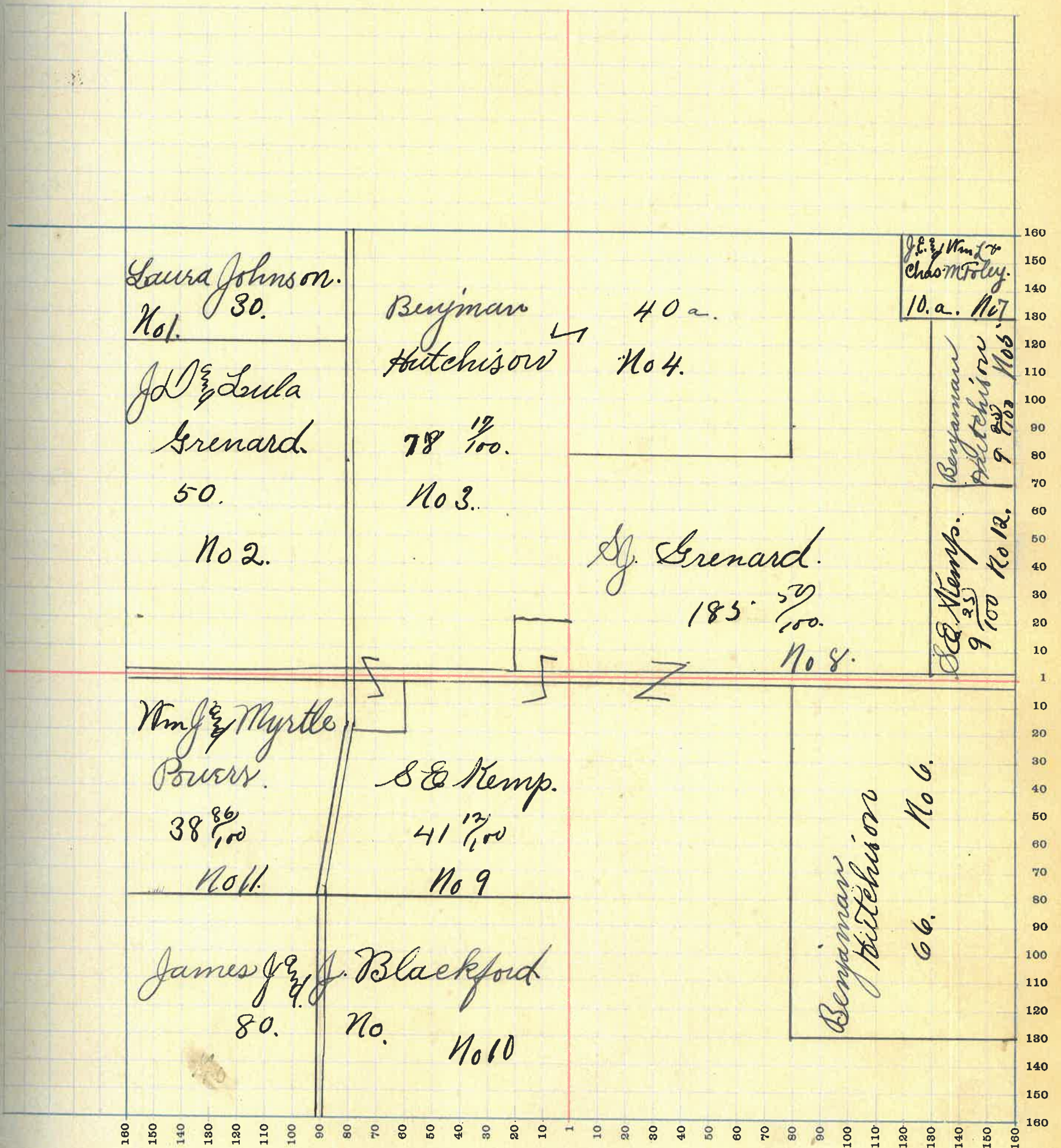
NAMES OF OWNERS	Number of Plat	DESCRIPTION	Section	Township	Range	Acres	Hundredths	Value of Lands	Value of Improvements	Value of Lands and Improvements
Laura Johnson	1.	PJ NW <sup>4</sup>	35	206	30.	8300	500	3800		
Jd & Luba Grenard	2.	PJ NW <sup>4</sup>	35	206	50	5500		5500		
Benjamin Fitchison	3.	PJ E <sup>2</sup> NW <sup>4</sup>	35	206	78	17.9300	900	10200		
"	4	PJ N <sup>2</sup> NE <sup>4</sup>	"	"	40	4800		4800		
"	5	PJ NE <sup>4</sup> SW <sup>4</sup>	"	"	9	25	1080.	1080		
"	6.	PJ SE <sup>4</sup>	"	"	66.	7900.		7900		
J. E. & Wm L. & Chas M. Foley.	7.	PJ NE <sup>4</sup>	35	206	10.	1150		1150		
S. J. Grenard	8.	PJ NE <sup>4</sup>	35	206	18	50	20985	900	21885	
S. E. Kemp.	9.	PJ SW <sup>4</sup>	35	206	41	12	4700		4700	
"	12	PJ NE <sup>4</sup>	35	206	9	25	1035		1035	
James J. Blackford	10.	S <sup>2</sup> SW <sup>4</sup>	35	206	80	9200		9200		
Wm J. Myrtle Powers	11.	PJ SW <sup>4</sup>	35	206	38	86	4385	300	4685	



SECTION No. 35

Congressional Township No. 20, R 6

SCALE—Forty rods to an inch, or ten rods to a space, Congress Land, which is one mile square for a section.  
Number of acres in this Section, according to the United States Survey. 640 <sup>100</sup>/<sub>100</sub>



106



# MONTGOMERY COUNTY, INDIANA, 1919

Assessor's Plat Book for \_\_\_\_\_

Township, No. \_\_\_\_\_

Y. R. WOODBURN PRINTING CO TERRE HAUTE, IND

NAMES OF OWNERS	Number of Plat	DESCRIPTION	Section	Township	Range	Acres	Hundredths	Value of Lands	Value of Improvements	Value of Lands and Improvements
James E. & Mm & Chas Foley	1.	<sup>1/2</sup> RJ NW 1/4	36	20	6	40.		4800		4800
Beyman Hulehison	2.	PJ N <sup>2</sup> NW 1/4	36	20	6	40.		4800.		4800
Chas Clarkston	3.	E <sup>2</sup> NW 1/4	36	20	6	80		9600	700	10300
Geo W Deer.	4.	NE 1/4	36	20	6	160.		19200	1000	23800
	..	E <sup>2</sup> SB 1/4	..	..	..	80		9600.		9600
Minor T Martin	5.	N <sup>2</sup> SW 1/4	36	20	6	80.		8200.		8200
Luther Shuster	6.	RJ SW 1/4	36	20	6	50		6000	400	6400
Blinda Heckman	7.	PJ SW 1/4	36	20	6	40		4600	800	4900
John G Hutchison	8.	RJ SW 1/4	36	20	6	50		5500		6500
Chas Clarkston	9.	RJ SW 1/4	36	20	6	20		2400		2400.



SECTION No. 36

Congressional Township No. 20, R 6

SCALE—Forty rods to an inch, or ten rods to a space, Congress Land, which is one mile square for a section.  
Number of acres in this Section, according to the United States Survey. 640

