

CRAWFORDSVILLE DISTRICT PUB LIB



3 8721 82603 9486

Assessor's Plat Book

1922

Coal Creek Township

MONTGOMERY COUNTY, INDIANA

T. R. Woodburn Printing Co., Terre Haute

RL
912.77248
Ass
1922

Last Name	First Name	Page	Notes
Abbott	Emma G	63, 64	
Alexander	Bayless	41, 42	
Allen	J and A	55, 56	
Allen	Alvia	55, 56	
Allen	Frank	69, 70	
Allen	Grace and Joe	17, 18	
Allen	J H and E N	39, 40	
Allen	Thomas	67, 68	
Allhands	Robert	91, 92	
Allman	Emory	11, 12	
Andrews	Ed	43, 44	
Andrews	Ferman	43, 44	
Armfield	Essie	37, 38	
Armfield	Robert	35, 36	
Bannon	Lewis W	39, 40	
Barker	Austin P	59, 60	
Barker	Mary	61, 62	life estate of Mary Riley
Beach	C L	81, 82	
Beach	Samuel	81, 82	
Bible	Fred	11, 12	
Bible	John P	9, 10, 11, 12, 13, 14, 15, 16	
Bible	Mary	9, 10	
Biddle	W H	103, 104	
Blackford	James J and J	105, 106	
Bottenberg	Joe	88	
Bratton	Hanna	57, 58	
Bratton	Mills	35, 36	
Breaks	Alvin	35, 36, 37, 38	
Bronenburg	Ernest	69, 70	
Bunnell	Boswell	57, 58	
Bunnell	J	57, 58	
Bunnell	James A	39, 40, 41, 42	
Bunnell	John W	33, 34	
Bunnell	Laura J	33, 34	
Bunnell	Oswell	57, 58	
Bunnell	Oswell and Boswell	39, 40	
Bunnell	Raymond	61, 62	
Bunnell	Thomas E	39, 40, 57, 58	
Bunnell	Thomas W	41, 42	
Bunnell	Wm E	41, 42	
Busenbark	Newton	21, 22	
Buxton	M F	81, 82, 85, 86, 87, 88	
Cadwallader	C C	89, 90	
Canine	J W	21, 22, 23, 24	
Canine	Jessie	1, 2	trustee
cemetery		18	
Chadwick	Grade	69, 70	
Chadwick	J F	71, 72	
Chelen	Chas	59, 60	
church		62	
Clapp	Alberta	17, 18	
Clapp	Alonzo	31, 32	
Clarkson	Lewis E	11, 12, 35, 36	
Clarkston	Chas	107, 108	
Coffing	T C and Lucy	19, 20	
Coleman	James	69, 70, 71, 72	
Conway	J M	31, 32	
Cook	Thomas M	27, 28, 29, 30	
Coon	Alvin G	83, 84	
Coon	Anna M	83, 84, 85, 86	
Coon	Wm	91, 92, 93, 94	
Coon	Wm and A M	91, 92	
Coon	Wm S	59, 60, 101, 102	
Cording	Laura Opal	93, 94	
Cording	Richard	99, 100, 101, 102	
Cording	Villa	93, 94	
Cording	Wm	87, 88	
Cottrell	Clara E	89, 90	
Cottrell	Mayme	89, 90	
Cottrell	Pearl G	89, 90	
Cowan	George A	67, 68	
Cowan	M J	63, 64, 67, 68	
Cowan	Sarah D	65, 66	
Cowan	Sarah D and Grace	67, 68	
Cowan	W E	65, 66, 67, 68	

Cown	Geo and M E	67, 68	
Crane	J Warren	91, 92	
Crane	John	91, 92	
Curtis	A B	87, 88, 93, 94	
Curtis	Daniel	85, 86, 87, 88, 95, 96, 101, 102	
Curtis	Daniel	91, 92, 93, 94	heirs
Curtis	Levi	91, 92, 93, 94	heirs
Curtis	Levi	101, 102	
Davidson	Robert	65, 66	
Davidson	W T	21, 22	
Dazey	A W	35, 36	
Dazey	Abram W	33, 34	
Deeter	Allen M	9, 10	
Deeter	Philip and Rachel E	13	
Deeter	Philip and Rachel E	35, 36	
Detbender	Theo	23, 24	
Detchon	I A	85, 86, 95, 96	
Detchon	Irwin	33, 34	
Detchon	John	31, 32	heirs
Detchon	John T	41, 42	
Detchon	S S	5, 6	heirs
Detchon	S S	19, 20, 41, 42, 47, 48	
Devoss	Newton	89, 90	
Dewey	M and S	19, 20	
Dewey	Walter	3, 4	
Dewitt	T J and J	9, 10	
Dewitt	Thomas J and J	11, 12	
Dinwiddie	John	95, 96	
Donovan	J H and E H	99, 100	
Doubleday	Dora	23, 24	
Doubleday	Fern and Elsie	1, 2	
Eads	John	61, 62	
Ebright	Elizabeth J	31, 32	
Ebright	Fannie C	45, 46	
Emerson	E E and Minnie	97, 98	
Enoch	Alma L and Sallie	63, 64	
Epperson	Hal and Clarie	105, 106	
Evans	Arthur	77, 78	
Everett	Mary E	71, 72	
Fletcher	Chas	61, 62	life estate
Foley	James and Wm L and Chas M	99, 100, 105, 106, 107, 108	
Foley	M E	97, 98, 99, 100	
Foley	Wm L and Chas and Maud	97, 98	
Fouts	James	55, 56	
Fouts	Joseph	57, 58, 59, 60, 61, 62, 97, 98	
Frame	Wm	33, 34	
Fuller	Otis R	93, 94, 99, 100, 105, 106	
Fulwider	Ben	57, 58, 59, 60	
Fulwider	Jacob	37, 38, 39, 40, 83, 84, 85, 86	
Gilkey	Mary	89, 90	
Gilkey	Squire M	91, 92	
Goben	Mary C	21, 22, 23, 24	
Goff	Amos	57, 58	
Goff	Amos S	63, 64, 65, 66	
Goff	C M	61, 62, 107, 108	
Goff	C M and Mattie	59, 60	
Goff	Lucy A	63, 64	
Graham	Nancy Ellen	71, 72	
Grantham	T J and S W	5, 6	
Grantham	Thomas	19, 20	
Graves	C W	33, 34	
Graves	Chas W	15, 16	
Graves	Martin C	93, 94	
Greenburg	C H	5, 6	
Grenard	D R	37, 38, 59, 60, 97, 98	
Grenard	J D	91, 92, 99, 100, 103, 104	
Grenard	John D and Lula	105, 106	
Grenard	S J	103, 104, 105, 106	
Gross	David M	79, 80	
Grubbs	J Wesley	63, 64, 65, 66	
Haas	A W	89, 90	
Haas	Albert W	79, 80	
Hall	S C	71, 72	
Hamilton	Fay	73, 74, 83, 84	
Hamilton	Mary	35, 36	
Haney	Harriet L	73, 74, 81, 82, 83, 84	

Haney	Walter	13, 14	
Haney	Walter	73, 74	
Haney	Walter J	83, 84	
Harding	Chase	21, 22	
Harmell	Garner	85, 86	
Harshbarger	Chas	67, 68	
Harshbarger	Chas F	43, 44	
Harshbarger	Isaac and E	65, 66	
Hatton	Wm	77, 78, 79, 80	
Hauk	Dan	61, 62	
Hauk	Emmitt	63, 64	
Hawk	Abslom	67, 68	
Hayes	Lavina	63, 64	
Hayse	Wm S	81, 82, 87, 88	
Haywood	Charley	41, 42	
Henderson	J C	27, 28, 29, 30, 43, 44, 45, 46	
Hendricks	S K	103, 104	
Hendricks	Silas	101, 102	
Herrick	Grace	5, 6, 9, 10	
Hickman	Belinda	107, 108	
Hightower	John and Rebecca	97, 98	
Hightower	Rebecca	59, 60	
Hollowell	S A	1, 2	
Holmes	T J and Minnie	89, 90	
Hopper	Oliver and A M	103, 104	
Humphrey	Samuel	61, 62, 107, 108	
Hutchison	Geo and Elizabeth	105, 106	
Hutchison	J G	61, 62	
Hutchison	Jasper	63, 64	
Hutchison	John G	107, 108	
Inskeep	William	5, 6, 17, 18	
Irvin	Don	69, 70	
Jackson	Hugh	55, 56	
Johnson	John	103, 104	
Johnson	Laura	105, 106	
Jolley	Elizabeth B	85, 86	
Jones	Ed L and J L	27, 28, 29, 30	
Jones	Wm T	17, 18	
Kemp	S E	105, 106	
Kennedy	C A	61, 62	
Kennedy	Gould	35, 36	
Kennedy	V Y	37, 38	
Kenyon	Caroline	57, 58, 63, 64	
Kenyon	M V	57, 58	
Kerr	Chas	77, 78	
Killen	Arthur and Mary	11, 12	
Kirkpatrick	Chas	19, 20	
Kirkpatrick	F M	77, 78	
Kirkpatrick	Ida M	5, 6, 15, 16	
Kirkpatrick	Jessie and Charles	5, 6	
Kirkpatrick	John	17, 18	
Kirkpatrick	John M	15, 16	
Kirkpatrick	Quinn	57, 58	
Kirkpatrick	Noah	13, 14, 35, 36	
Koon	Walter R and Alice	79, 80	
Lane	W D	19, 20	
Lawson	J B	89, 90	
Lawson	John B	13, 35, 36	
Layne	Catherine	99, 100	
Ledester	Arch	38	
Ledester	Sarah	37, 38	
Lewis	Allen M	73, 74, 83, 84	
Litka	Herman	45, 46	
Livingston	Polly	37, 38	
Long	Richard	55, 56	
Long	Robert	53, 54, 55, 56	
Lyon	Emma	49, 50	
Lyon	Wm	49, 50	
Lyons	William J and Pearl	53, 54	
Maddux	Mark	73, 74	
Martin	Chris L	9, 10, 15, 16	
Martin	Minor T	107, 108	
Martin	Raymond	23, 24	
Mason	O W	13, 14	
Mason	Monroe	53, 54	
Mason	O W	5, 6	

Mason	Wm A	45, 46	
McClamrock	A S	71, 72	
McClamrock	H S	69, 70	
McCullough	Frank W	81, 82	
McCorkle	John W	75, 76	
McCorkle	John W and Carrie	73, 74	
McCrea	E H	19, 20	
McCrea	John	19, 20, 29, 30	
McCrea	Wm	19, 20, 21, 22, 29, 30	
McCullough	Frank W	79, 80	
Meh	I N	75, 76	
Meharry	Ed and Emma L	13, 14 , 33, 34, 35, 36	
Meharry	I N	81, 82	
Meharry	Ira G	75, 76, 81, 82	
Meharry	John and Vinton	81, 82	
Meharry	Mary E	81, 82	
Mehary	Vinton	75, 76	
Meiler	Benj and Minnie	35, 36	
Merrell	Avery C	61, 62	
Merrell	Hugo S	61, 62	
Merritt	J N	37, 38, 39, 40	
Merritt	Vergil	67, 68	
Metsker	Alvin M and Grace	67, 68	
Miller	Alfred	63, 64	
Miller	James G	65, 66	
Miller	James W	65, 66	
Miller	Thomas B	5, 6	heirs
Milligan	Carie	89, 90	
Mitchell	F D and Eva	59, 60	
Mitchell	Flora D	59, 60	
Mitchell	J S	37, 38	
Mitchell	Nannie	37, 38	
Mitchell	Raymond	37, 38	
Montgomery	Donovan	21, 22	
Montgomery	Harry	1, 2	
Montgomery	I H	1, 2	
Montgomery	Paul	1, 2	
Montgomery	W F	1, 2	
Montgomery	W F	21, 22, 23, 24	
Moore	Wm A	65, 66	
Morris	John N	5, 6, 17, 18	
Morris	Luella	17, 18	
Morrison	Andrew	65, 66	
Mosteller	Geo E	27, 28, 29, 30	
Murdock	Glen T	103, 104	
Murdock	Glen T and James and Bural	101, 102	
Murdock	James B	103, 104	
Murdock	McKinley	103, 104	
Murdock	Miriam	103, 104	
Murphy	Martin	55, 56	
Murphy	Wm A	95, 96	
Myres	Morris L and E E	71, 72	
Nesbitt	R C	9, 10	
Norman	F P	1, 2, 25, 26	
Norman	Frank P	9, 10, 47, 48	
Norman	Pearl	25, 26	
Nuss	Wm M and Arista	27, 28, 45, 46	
Ocheltree	Theo	91, 92	
Olin	Dr L W	61, 62	
Olin	Dr L W and Effie	63, 64	
Oppy	Ed T	31, 32	
Oppy	Edward F	17, 18	
Oppy	Thomas F	17, 18, 31, 32	
Patton	Arlie D and Hattie	51, 52	
Patton	C E and Alice	55, 56	
Patton	Charles A	53, 54	
Pearson	Alfred	59, 60	heirs
Pearson	B	97, 98	
Pearson	Bowater	59, 60	
Pearson	Harold	59, 60	
Pierce	D W	45, 46, 51, 52	
Pierce	Ella	89, 90	
Pierce	Everett A and Glenn	49, 50	
Pierce	Henry S	49, 50	
Pittenger	Frank	37, 38	
Powers	Wm J and Myrtle	105, 106	

Quigle	Ira	33, 34	
Quillen	Geo H and Chas	51, 52, 53, 54	
Quillen	Geo H and M J	67, 68	
Quillen	Ora S	51, 52	
Quillin	G H and M J	69, 70	
Rafferty	Ora and Mattie	61, 62	
Ratcliff		35, 36	wrote it pencil
Rayborn	Benj C	21, 22	
Rayborn	Benj C and E F	27, 28	
Renick	Joseph C and Massie	89, 90	
Riffle	James	55, 56	
Risk	Thomas	61, 62, 63, 64	
Sass	Henry F	73, 74, 83, 84	
Sentman	Edgar	97, 98	
Shull	William and E	89, 90	
Shuster	Luther	107, 108	
Simmison	Boyd F	3, 4	
Smith	C-E	37, 38	
Smith	Ernest	35, 36	wrote it pencil
Smith	Geo F	71, 72	
Smith	Mary E	71, 72	
Stephenson	John and Blanche	19, 20	
Sutton	Ida	15, 16	
Swank	Cynthia and children	35, 36	
Swank	Dan and Mary	63, 64	
Swank	Jacob and Bell	69, 70	
Swank	Melvina Bell	69, 70, 71, 72	
Swank	Philip E	39, 40	
Tapp	Cynthia	69, 70, 71, 72	
Taylor	Charles	41, 42	
Thomas	Bertha F	29, 30	
Thomas	Clara K	83, 84, 85, 86	
Thomas	Clyde and Mayme	29, 30, 43, 44	
Thomas	Geo A	53, 54	
Thomas	Geo and Effie	93, 94	
Thomas	James N	51, 52, 53, 54, 55, 56	
Thomas	Levi	29, 30	
Thomas	Mayme	69, 70	
Thomas	Richard D	29, 30	
Tiffney	Chas	59, 60	
Tiffney	Chas and Nettie	97, 98	
Timmons	J W	31, 32	
Town of New Richmond		18, 20	
Tribbey	Leander	43, 44, 45, 46	
Tribbey	M and S	45, 46	
Twiddy	Chas	93, 94	
Union Elevator		17, 18, 41	
Utter	Oliver L	45, 46, 47, 48	
Utterback	James G and Mary C	33, 34, 39, 40	
Utterback	Johnnie G and Pearl May	29, 30	
Utterback	Pearl May	9, 10, 11, 12, 13, 14	
Wainscott	Stephen	37, 38	
Walker	Mary E	55, 56	
Walker	W C	55, 56, 65, 66	
Wallace	S H	5, 6	
Watts	John T	39, 40	
Wedding	H S and James	13, 14, 15, 16	
Westfall	Geo J and Clara	103, 104	
Westfall	M J	33, 34	
Westfall	Mary J	15, 16	
Whipple	David and Nettie	11, 12, 74	
Wilkins	Lola A	25, 26	
Wilkins	Thomas	23, 24, 25, 26, 27, 28	
Wilson	Frances W	31, 32	
Wilson	Harry	95, 96	
Wilson	I M	19, 20	
Wilson	J D	69, 70	
Wilson	James D	49, 50, 51, 52	
Wilson	John E and Lea	95, 96	
Wilson	Maria	49, 50, 51, 52	
Wilson	Maria E	47, 48	
Wilson	Mary E and Glen and Alice M	95, 96	
Wilson	William H	49, 50	
Wilson	William H and J C	49, 50	
Wingate	Lidia	89, 90	
Wingate		90, 92, 94	

Wolf	Wm G and M E	89, 90	
Zeigler	P N	59, 60	
Zuck	C D and E	21, 22	
Zuck	W J and E S	5, 6	

MONTGOMERY COUNTY, INDIANA, 1922

Assessor's Plat Book for Coal Creek

Township, No. _____

T. R. WOODBURN PRINTING CO. TERRE HAUTE, IND.

NAMES OF OWNERS	Number of Plat	DESCRIPTION	Section	Township	Range	Acres	Hundredths	Value of Lands	Value of Improvements	Value of Lands and Improvements
S A Hollowell.	1.	PJ NW ⁴ .	1	20	5	139	61	17430	1200	
do.	"	W ² S ⁶	1	20	5	74	84	9330		27965.
L H Montgomery	2.	PJ SW ⁴	1	20	5	74	85	9330	1000	9430
Ferny Elsie Doubleday	3.	E ² S ⁶	1	20	5	74	85	9330		9330
Paul Montgomery	4	W ² N ⁸	1	20	5	71	34	8875		8875
F P Norman	5	PJ E ² N ⁸	1	20	5	82 ⁷²	97	9350		9350
W F Montgomery Leslie Canale Trustee	6.	PJ S ⁶	1	20	5					
Harry Montgomery	7.	PJ S ⁶	1	20	5		30	65	300	365

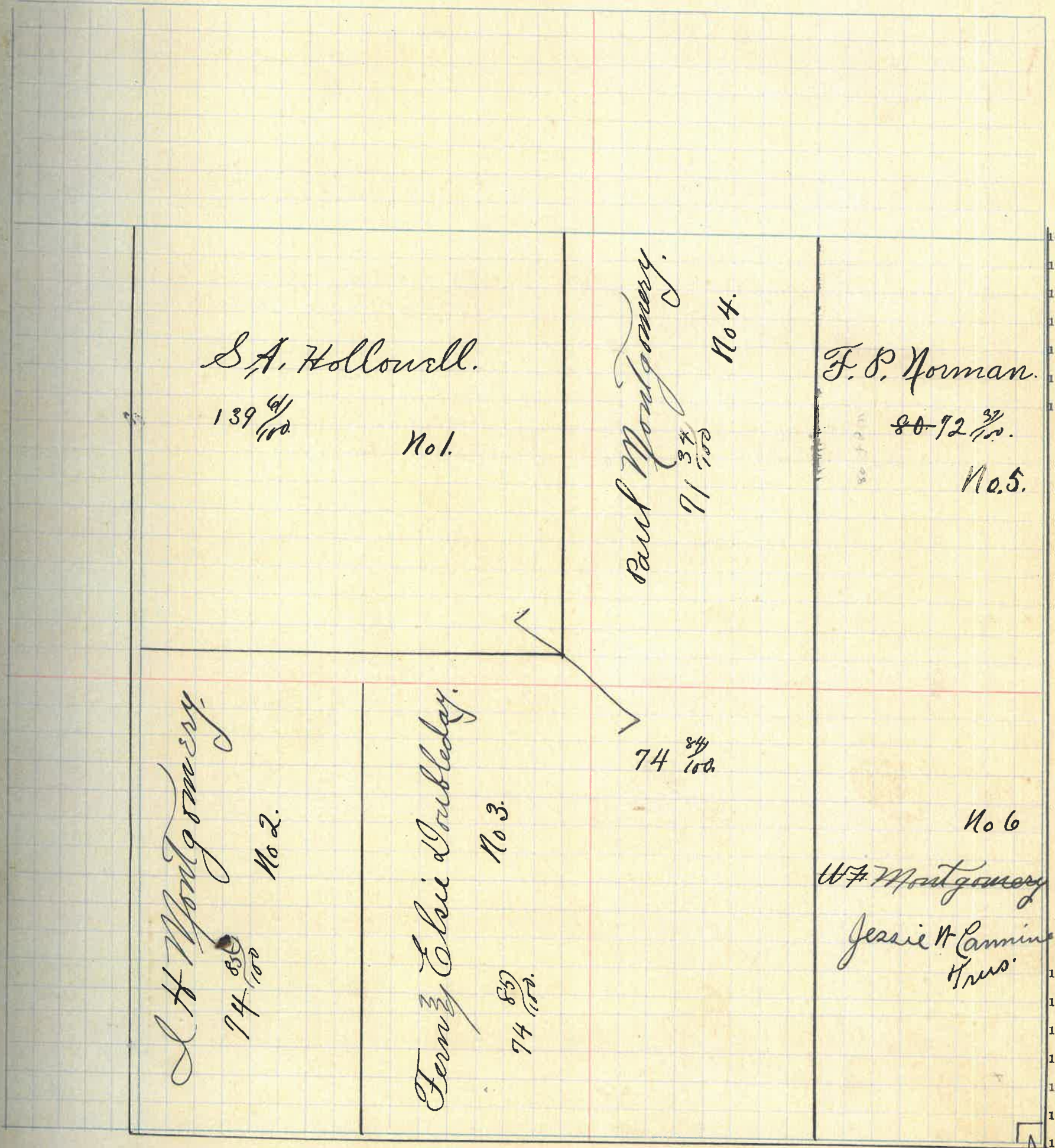
SECTION No. 1

Congressional Township No. 20, R 5

SCALE—Forty rods to an inch, or ten rods to a space, Congress Land, which is one mile square for a section.
Number of acres in this Section, according to the United States Survey. $582 \frac{71}{100}$

e of
and
ove-
nts

66.
30
338
875
50
65



160 150 140 130 120 110 100 90 80 70 60 50 40 30 20 10 1 10 20 30 40 50 60 70 80 90 100 110 120 130 140 150 160
2
No. 7
80 72 3/100
Harry Montgomery

MONTGOMERY COUNTY, INDIANA, 1922

Assessor's Plat Book for Coal Creek Township, No.

J. R. WOODBURN PRINTING CO. TERRE HAUTE, IND.

NAMES OF OWNERS	Number of Plat	DESCRIPTION	Section	Township	Range	Acres	Hundredths	Value of Lands	Value of Improvements	Value of Lands and Improvements
<i>Boyd E. Simmison</i>	1	<i>E 2</i>	2	20	5	313	57	39185	800	
		<i>PJ NW 4</i>	2	20	5	39	72	4925		449 10
<i>Walter Dewey</i>	2	<i>SW 4</i>	2	20	5	258	36	3960	2000	
		<i>PJ NW 4</i>	2	20	5				500	6460

SECTION No. 2

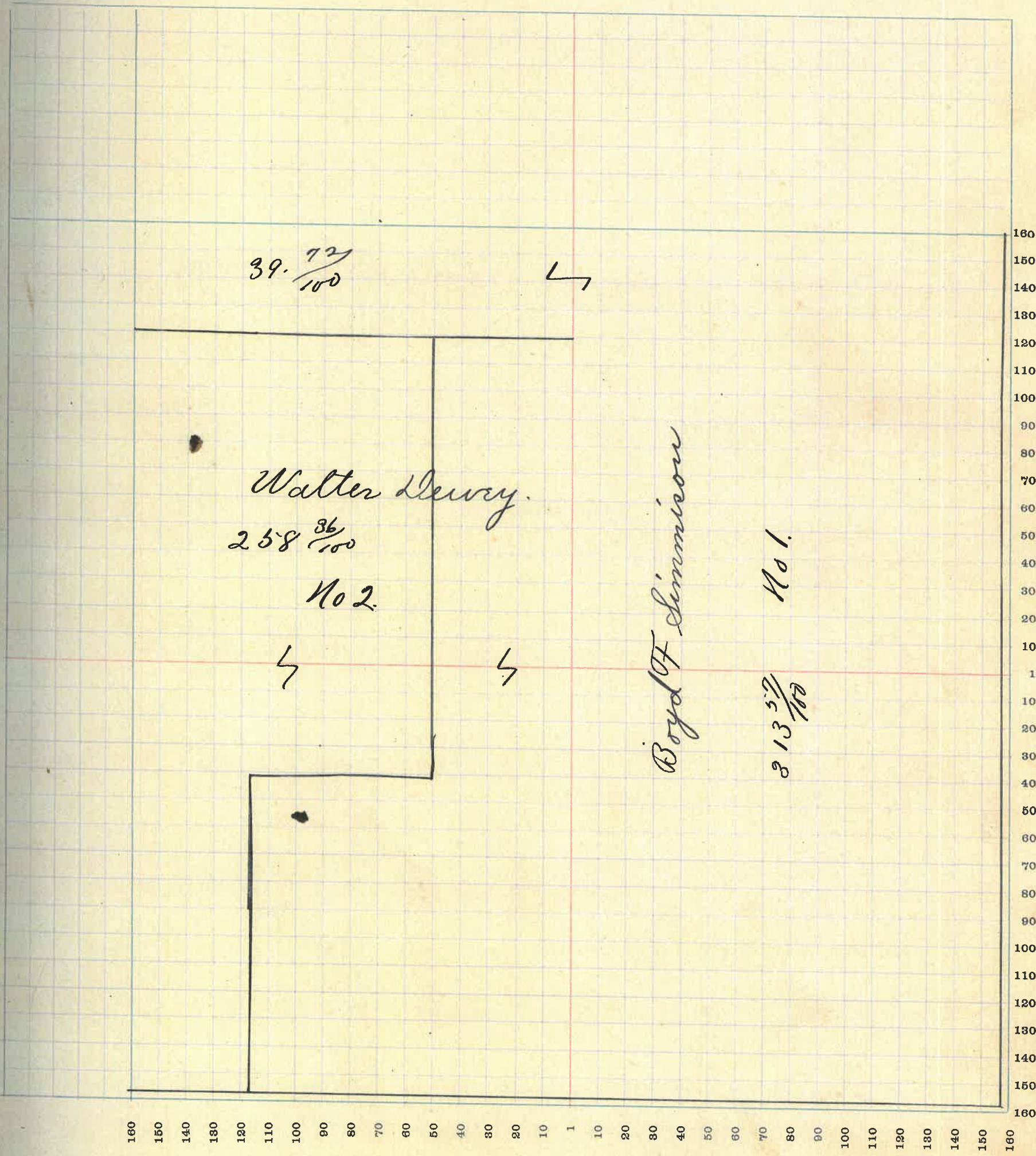
Congressional Township No. 20, R 6

SCALE—Forty rods to an inch, or ten rods to a space, Congress Land, which is one mile square for a section.
Number of acres in this Section, according to the United States Survey 611 ⁹⁸/₁₀₀

e of
and
ove-
rts

7 10

60.



MONTGOMERY COUNTY, INDIANA, 1922

Assessor's Plat Book for Leola Creek

Township, No. _____

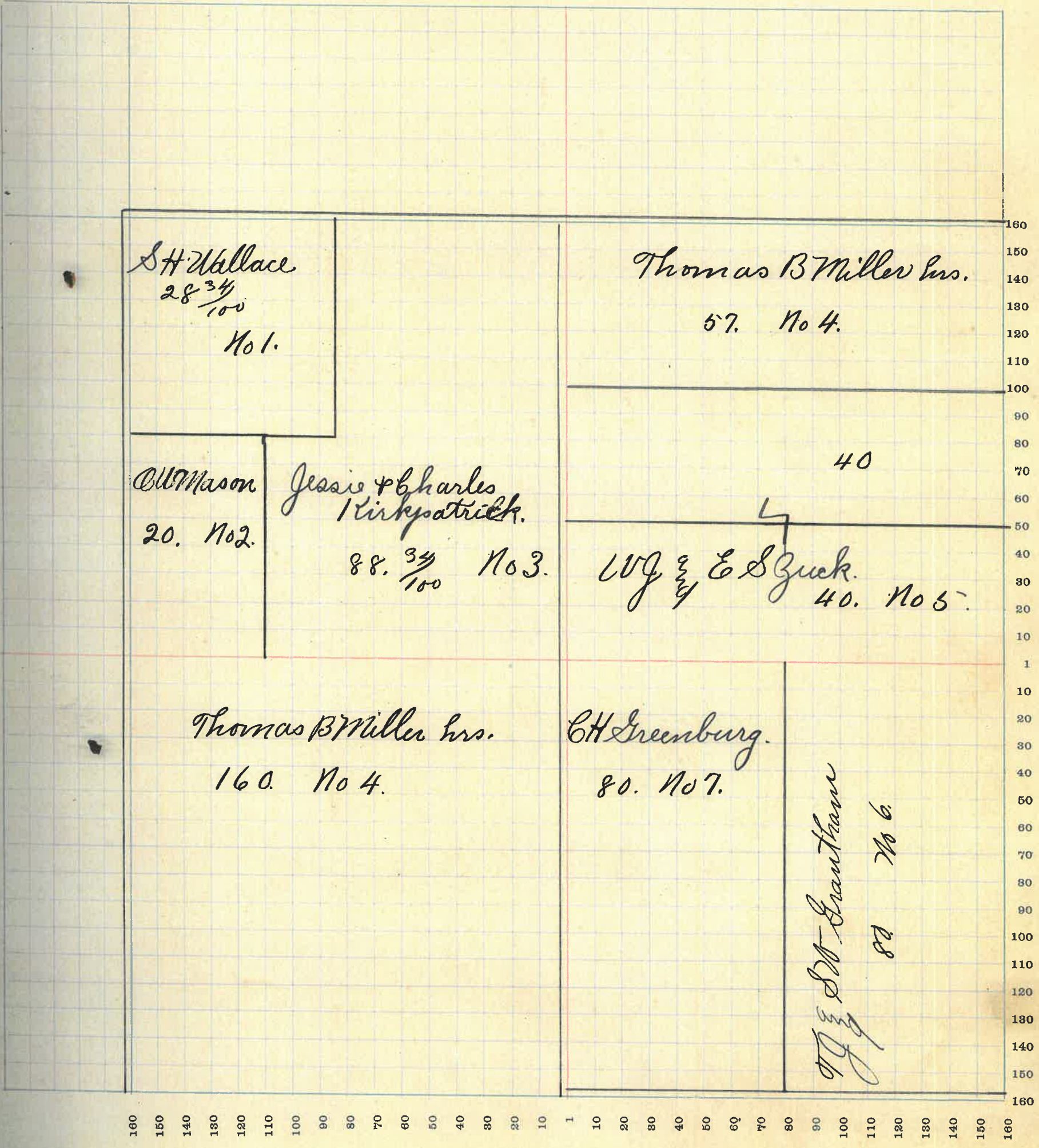
T. R. WOODBURN PRINTING CO. TERRE HAUTE, IND.

NAMES OF OWNERS	Number of Plat	DESCRIPTION	Section	Township	Range	Acres	Hundredths	Value of Lands	Value of Improvements	Value of Lands and Improvements
<i>S H Wallace</i>	1.	<i>PJ W² NW⁴</i>	3	20 5	28	34		3390		3390
<i>B W Mason</i>	2.	<i>PJ W² NW⁴</i>	3	20 5	20			2400		2400
<i>Jessie & Charles - Kirkpatrick</i>	3	<i>PJ NW⁴</i>	3	20 5	88	34		11440	400	11840
<i>Thomas B Miller & Co.</i>	4.	<i>S W⁴</i>	3	20 5	160			28000	1800	29800
" " "	"	<i>PJ NE⁴</i>	3	20 5	57					
<i>W. J. & E. S. Guck</i>	5	<i>PJ NE⁴</i>	3	20 5	40			10000	500	10500
		<i>PJ NE⁴</i>	3	20 5	40					
<i>T. J. & W. Grantham</i>	6.	<i>E 2 S 2</i>	3	20 5	80			10000	1000	11000
<i>C H Greenburg</i>	7	<i>W 2 S 2</i>	3	20 5	80			15000	700	15700

SECTION No. 3

Congressional Township No. 20, R 5

SCALE—Forty rods to an inch, or ten rods to a space, Congress Land, which is one mile square for a section.
Number of acres in this Section, according to the United States Survey 593 ⁶⁸/₁₀₀



MONTGOMERY COUNTY, INDIANA, 1922

Assessor's Plat Book for Coal Creek

Township, No.

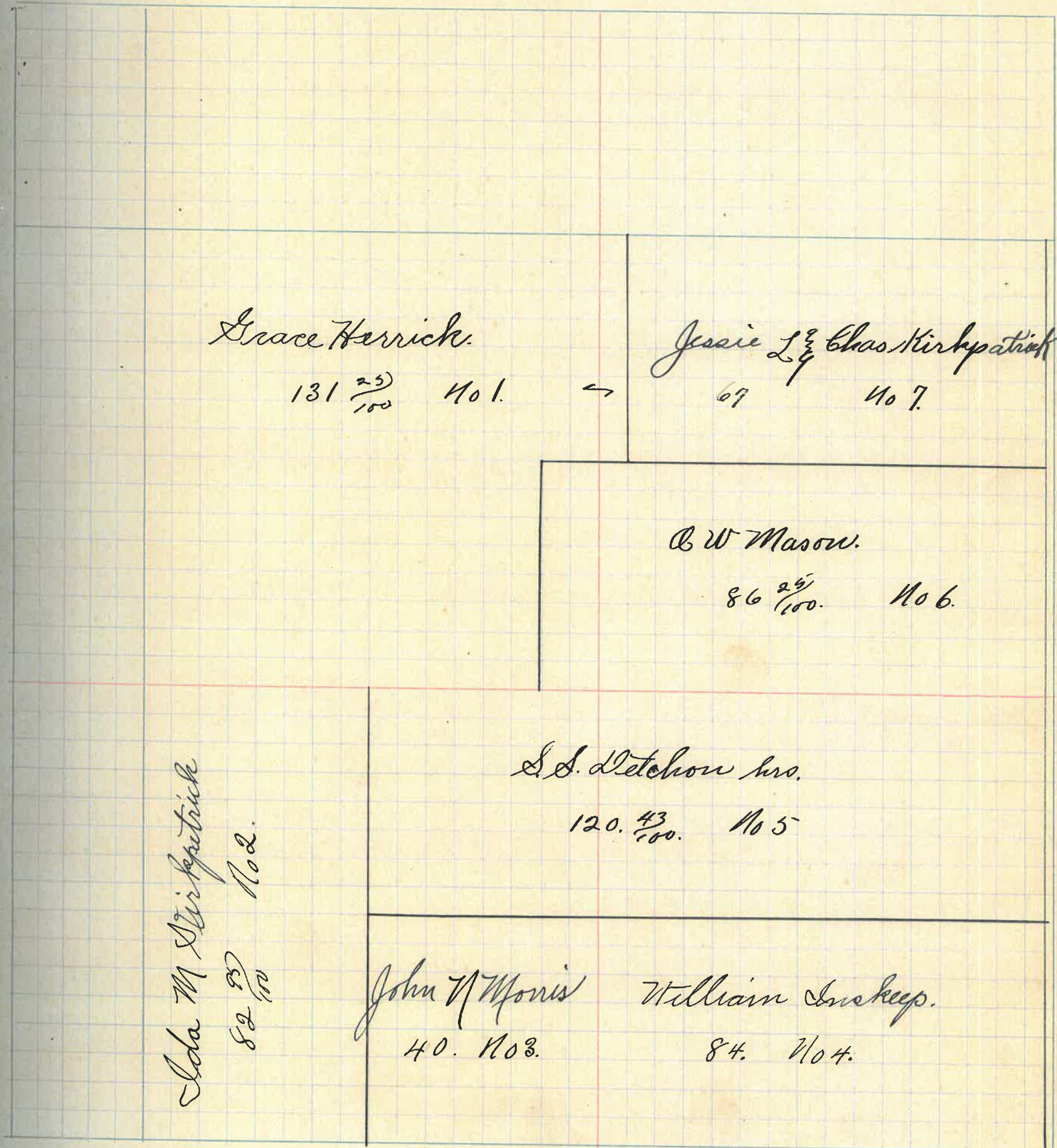
T. R. WOODBURN PRINTING CO. TERRE HAUTE, IND.

NAMES OF OWNERS	Number of Plat	DESCRIPTION	Section	Township	Range	Acres	Hundredths	Value of Lands	Value of Improvements	Value of Lands and Improvements
Grace Herrick	1	PJ NW ⁴	4	20	5	131	25	16375		16375
Ada M Kirkpatrick	2	N ² SW ⁴	4	20	5	82	95	10375		10375
John W Morris	3	PJ E ² SW ⁴	4	20	5	40		5000		5000
William Inskeep	4	S ² SE ⁴	4	20	5	84		10500	800	11300
S. S. Ditchous hrs.	5	N ² SE ⁴ NE ⁴ E ² S W ⁴	4	20	5	120	43	15000	800	15800
B. W. Mason	6	S ² NE ⁴	4	20	5	86	25	10750		10750
Jessie & Chas Kirkpatrick	7	N ² NE ⁴	4	20	5	67		8375		8375

SECTION No. 4.

Congressional Township No. 20, R 5

SCALE—Forty rods to an inch, or ten rods to a space, Congress Land, which is one mile square for a section.
Number of acres in this Section, according to the United States Survey 611. 25/100.



160 150 140 130 120 110 100 90 80 70 60 50 40 30 20 10 1 10 20 30 40 50 60 70 80 90 100 110 120 130 140 150 160

MONTGOMERY COUNTY, INDIANA, 1922

Assessor's Plat Book for _____ Township, No. _____

T. R. WOODBURN PRINTING CO. TERRE HAUTE, IND.

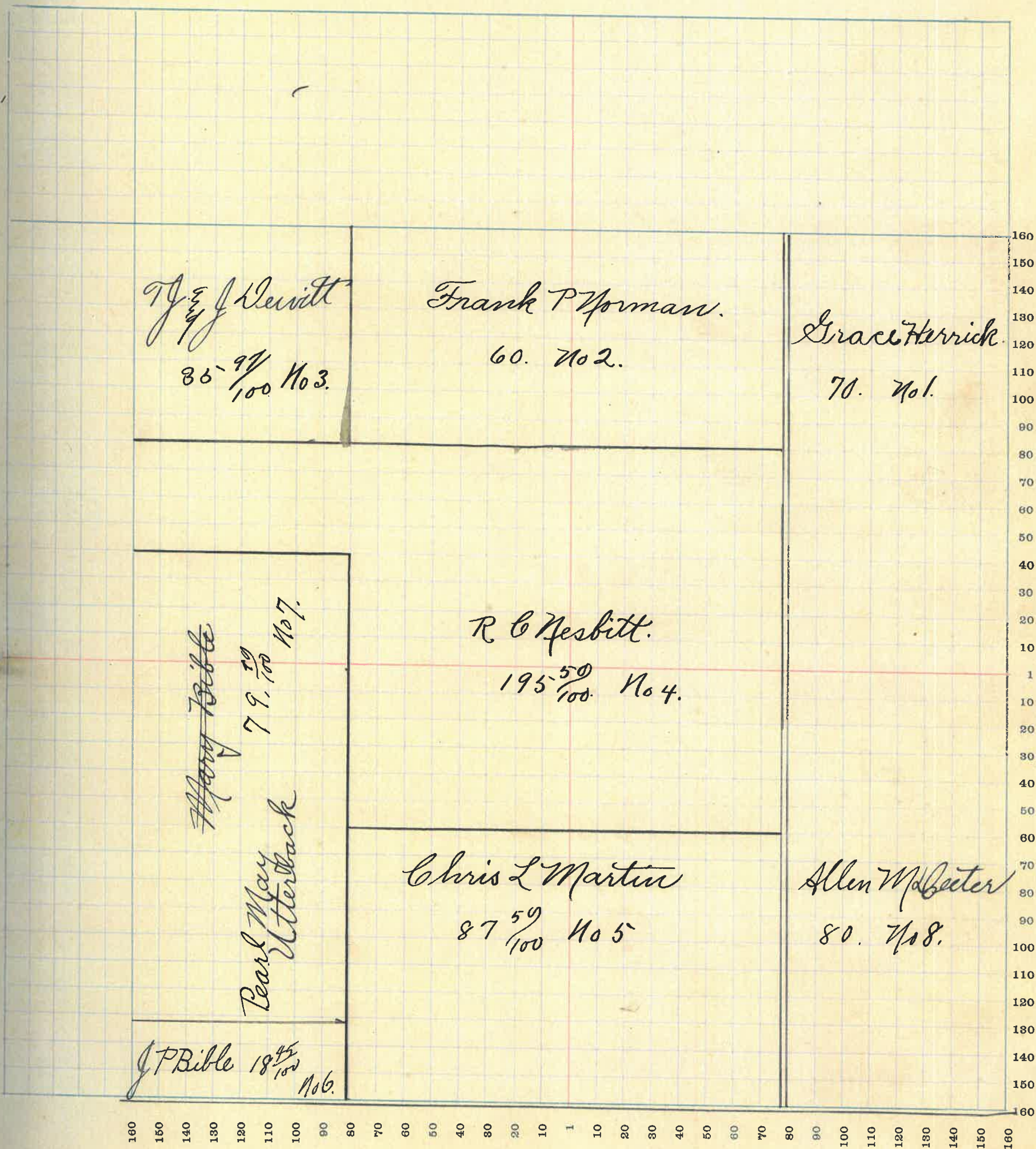
NAMES OF OWNERS	Number of Plat	DESCRIPTION	Section	Township	Range	Acres	Hundredths	Value of Lands	Value of Improvements	Value of Lands and Improvements
Grace Herrick	1	E ² NE ⁴	5	20	5	70		8750	1600	10350
Frank P Norman	2	PJNE ⁴	5	20	5					
		PJNE ⁴	6	20	5	60		7200		7200
TJ & J Dewitt	3	PJNE ⁴	5	20	5	35	97	4425		4425
R. C. Nesbitt	4	PJ SW ⁴ PJ SE ⁴	5	20	5					
		PJNE ⁴ PJ NW ⁴	5	20	5	195	50	23450	1400	24850
Chris L Martin	5	PJ SE ⁴	5	20	5					
		PJ SW ⁴	5	20	5	87	50	10500	800	11300
John T Bible	6	PJ SW ⁴	5	20	5	18	45	2160		2160
Pearl Mitterback	7	PJ W ² SW ⁴	5	20	5	79	90	9900		9900
Allen M Letter	8	E ² SE ⁴	5	20	5	80		10000	1000	11000

SECTION No. 5

Congressional Township No. 20, R 3

SCALE—Forty rods to an inch, or ten rods to a space, Congress Land, which is one mile square for a section.
Number of acres in this Section, according to the United States Survey

$547 \frac{33}{100}$



MONTGOMERY COUNTY, INDIANA, 1922

Assessor's Plat Book for Coal Creek Township, No. _____

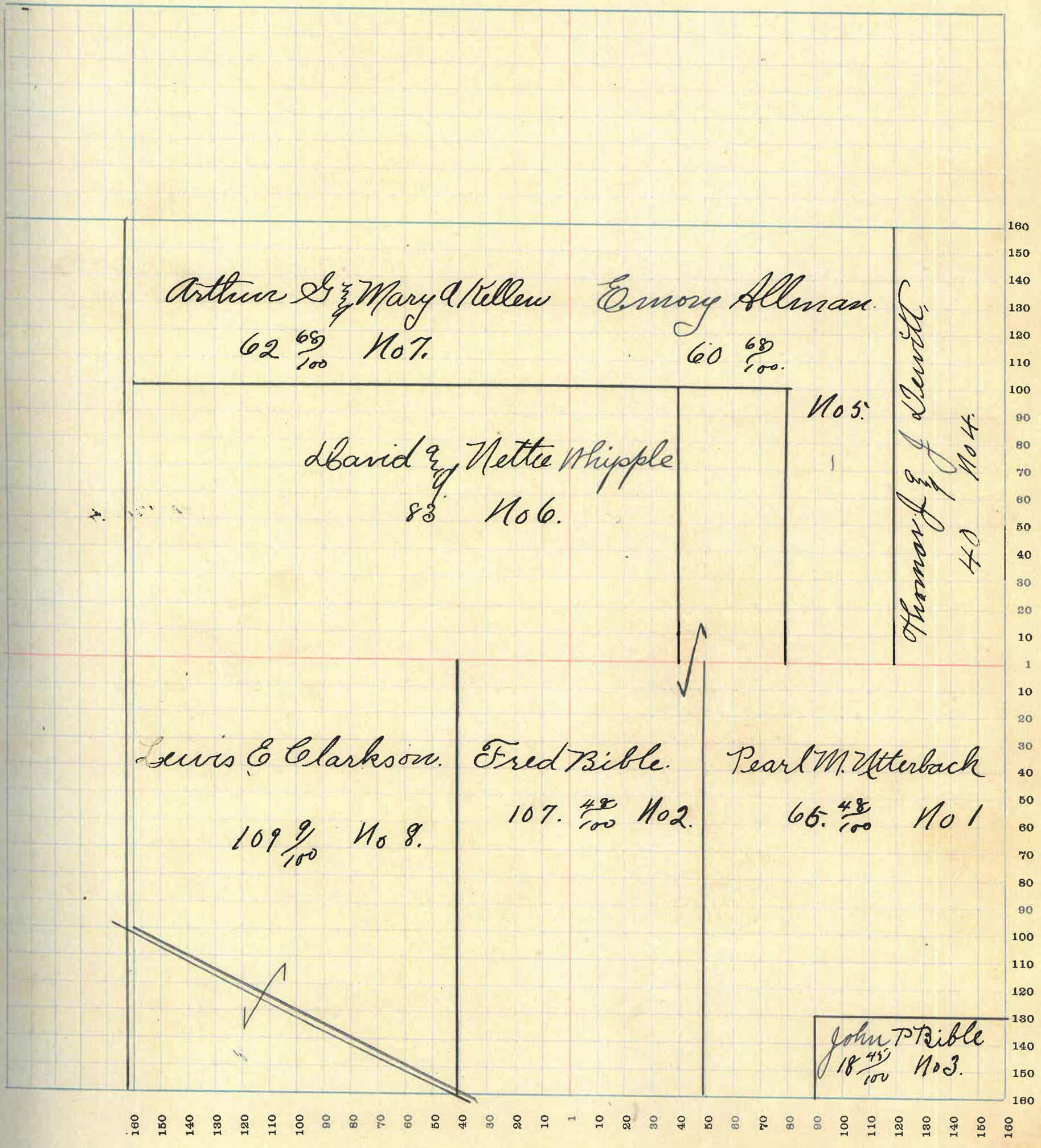
T. R. WOODBURN PRINTING CO. TERRE HAUTE, IND.

NAMES OF OWNERS	Number of Plat	DESCRIPTION	Section	Township	Range	Acres	Hundredths	Value of Lands	Value of Improvements	Value of Lands and Improvements
Pearl May Utterback	1.	TJSE ⁴	6	20	5	66	48	8300		8300
Fred Bible	2.	TJNE ⁴ TJSE ⁴ TJSW ⁴	6	20	5	107	48	13375		13375
John P Bible	3.	TJSE ⁴	6	20	5	18	45	2160		2160
Thomas J & J Dewitt	4.	TJNE ⁴	6	20	5	40		4800		4800
Erroy Allman	5.	TJSE ⁴	6	20	5	60	68	7250		7250
David & Nettie Whipple	6.	TJSE ² SW ⁴ TJNE ⁴	6	20	5	88		9960.	800	10760
Arthur & Mary Killen	7.	TJN ² NW ⁴	6	20	5	62	68	7440	500	7940
Lewis E Clarkson	8.	TJSW ⁴	6	20	5	109	9	13080	1200	14280

SECTION No. 6

Congressional Township No. 20, R 5

SCALE—Forty rods to an inch, or ten rods to a space, Congress Land, which is one mile square for a section.
Number of acres in this Section, according to the United States Survey $539 \frac{91}{100}$.



Arthur & Mary A. Kellogg
 $62 \frac{69}{100}$ No. 7.

Emory Allman
 $60 \frac{69}{100}$

David & Nettie Whipple
83 No. 6.

No. 5.
Thomas J. Bennett
40 No. 4.

Lewis & Clarkson.
 $109 \frac{9}{100}$ No. 8.

Fred Bible.
 $107 \frac{48}{100}$ No. 2.

Pearl M. Utterback
 $65 \frac{48}{100}$ No. 1

John T. Bible
 $18 \frac{45}{100}$ No. 3.

MONTGOMERY COUNTY, INDIANA, 1922

Assessor's Plat Book for Coal Creek

Township, No.

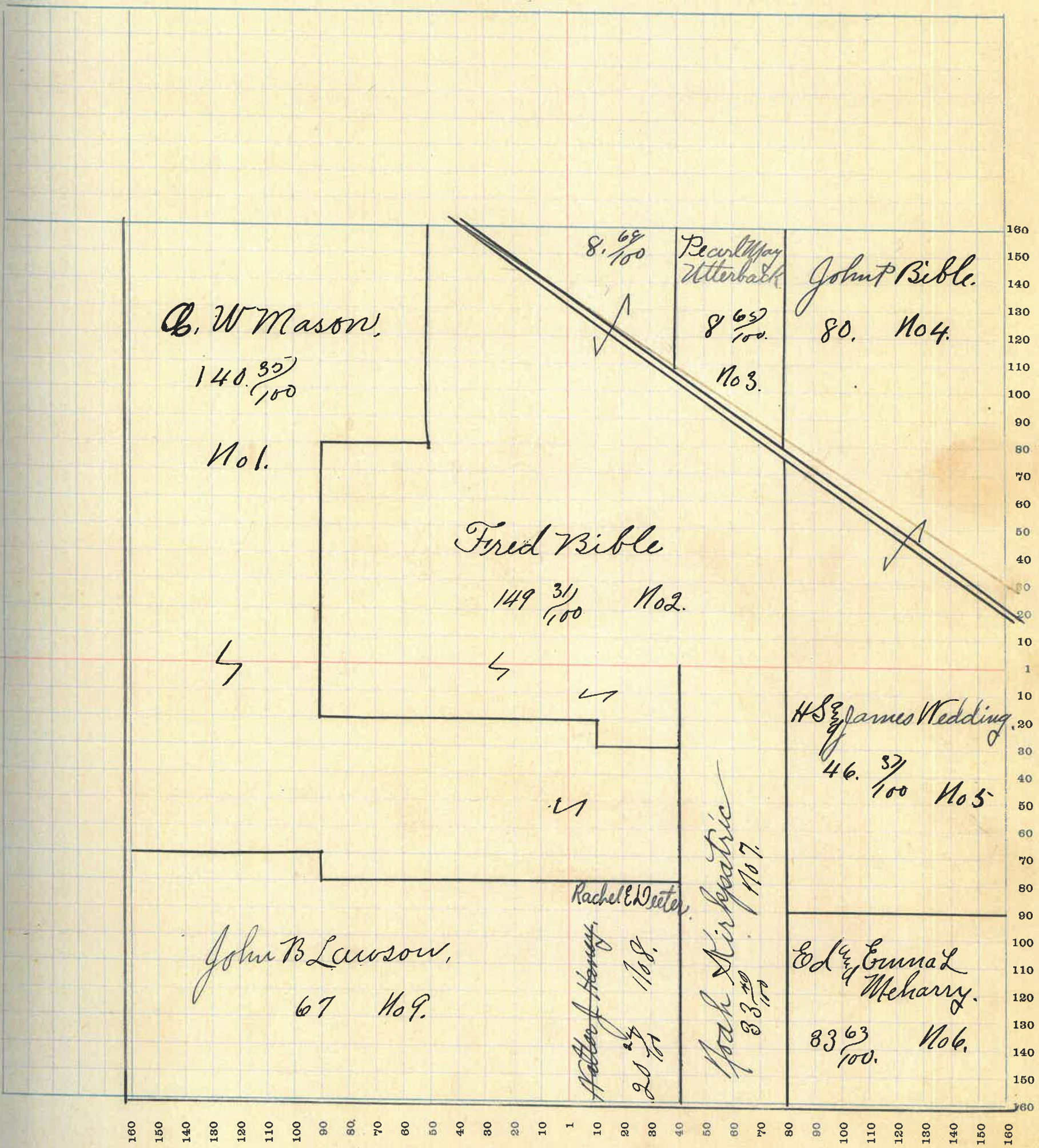
T. R. WOODBURN PRINTING CO. TERRE HAUTE, IND.

NAMES OF OWNERS	Number of Plat	DESCRIPTION	Section	Township	Range	Acres	Hundredths	Value of Lands	Value of Improvements	Value of Lands and Improvements
<i>Geo Mason.</i>	1.	<i>PJNW⁴ PLSW⁴</i>	7	20	5	140	35	15400	800	16200
<i>Fred Bible</i>	2.	<i>PLSW⁴ PLSW⁴</i> <i>PJNW⁴ PJNE⁴</i>	7	20	5	149	31	17135		17135
<i>Pearl Maytterbach</i>	3	<i>PJNE⁴</i>	7	20	5	8	65	1050		1050
<i>H.S. & James Wedding</i>	5	<i>PJE² SE⁴</i>	7	20	5	46	37	5340		5340
<i>John P Bible</i>	4.	<i>E² NE⁴</i>	7	20	5	80		9600	1200	10800
<i>Ed & Emma L Mehary</i>	6.	<i>PJE² SE⁴</i>	7	20	5	33	63	3750		3750
<i>Noah Kirkpatrick</i>	7.	<i>PJN² SE⁴</i>	7	20	5	33	40	3740		3740
<i>Walter J Honey</i>	8.	<i>PJN² SE⁴</i>	7	20	5	20	24	2400		2400
<i>Philip A & Rachel E Deeter</i> <i>John B Lawson</i>	9	<i>SE² SW⁴</i>	7	20	5	67		7705		7705

SECTION No. 7.

Congressional Township No. 20, R 5

SCALE—Forty rods to an inch, or ten rods to a space, Congress Land, which is one mile square for a section.
Number of acres in this Section, according to the United States Survey. 586 ⁴⁰/₁₀₀.



MONTGOMERY COUNTY, INDIANA, 1922

Assessor's Plat Book for Coal Creek Township, No. _____

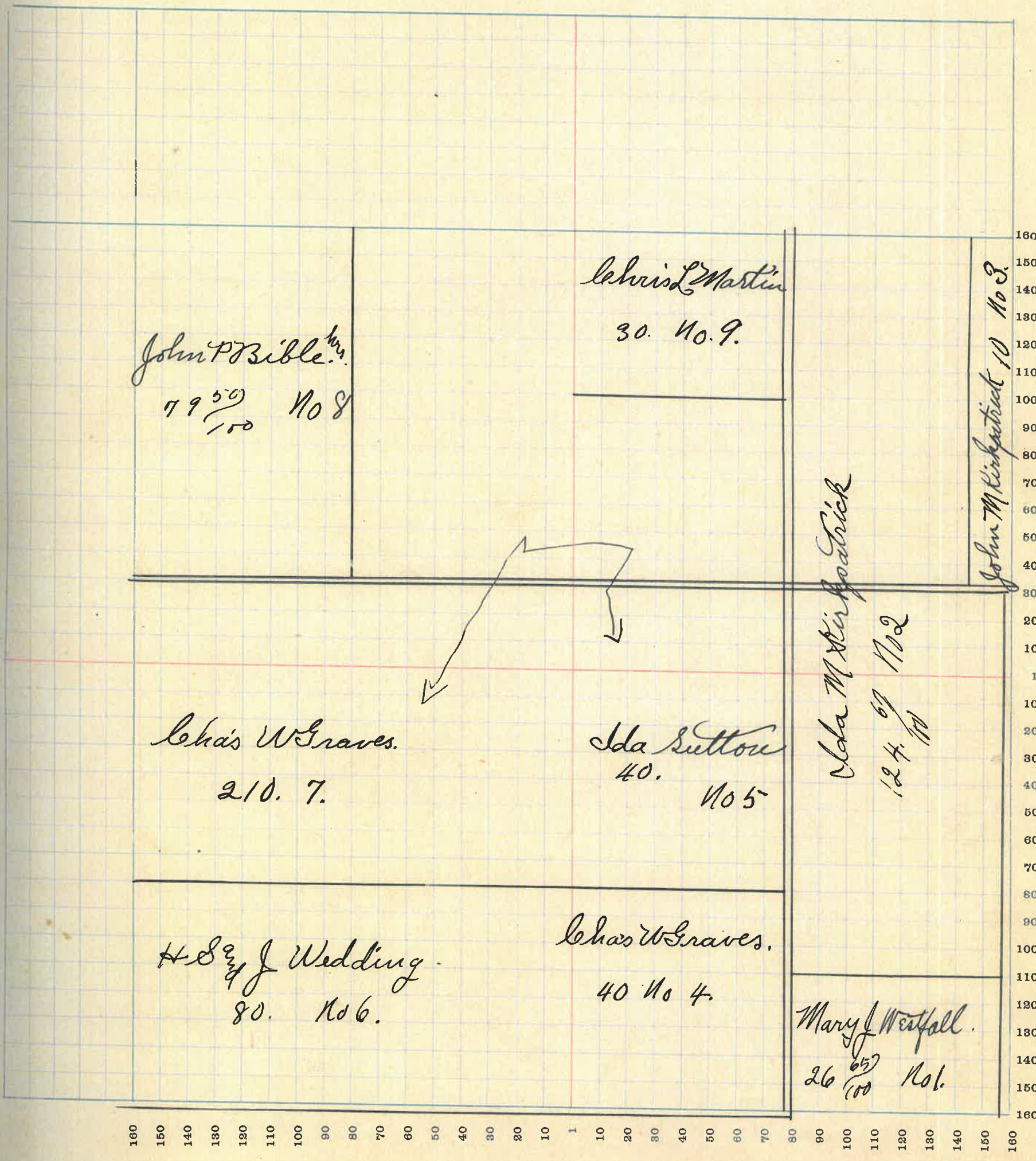
T. R. WOODBURN PRINTING CO. TERRE HAUTE, IND.

NAMES OF OWNERS	Number of Plat	DESCRIPTION	Section	Township	Range	Acres	Hundredths	Value of Lands	Value of Improvements	Value of Lands and Improvements
Mary J Westfall	1	NE ² SE ⁴	8	20	5	26	65	2990	1000	3990
Ida M Kirkpatrick	2	NE ² SE ⁴ + NE ⁴	8	20	5	124	67	15660		15660
John M Kirkpatrick	3	NE ⁴	8	20	5	10		1250		1250
Chas W Graves	4	NE ⁴	8	20	5	40		4600	400	
"	7	NE ² SW ⁴ E ² NW ⁴ NE ⁴	8	20	5	210		25200	1500	31700
Ida Sutton	5	NE ⁴	8	20	5	40		4600	400	5000
H. S. J. Wedding	6	SE ² SW ⁴	8	20	5	80		9600	1000	9700
John P Bible	8	NE ² NW ⁴	8	20	5	79	50	9600		9600
Chris L Martin	9	NE ⁴	8	20	5	30		3600		3650

SECTION No. No 8.

Congressional Township No. 20, R 6

SCALE—Forty rods to an inch, or ten rods to a space, Congress Land, which is one mile square for a section.
Number of acres in this Section, according to the United States Survey. 639 ⁶³/₁₀₀



MONTGOMERY COUNTY, INDIANA, 1922

Assessor's Plat Book for Coal Creek

Township, No. _____

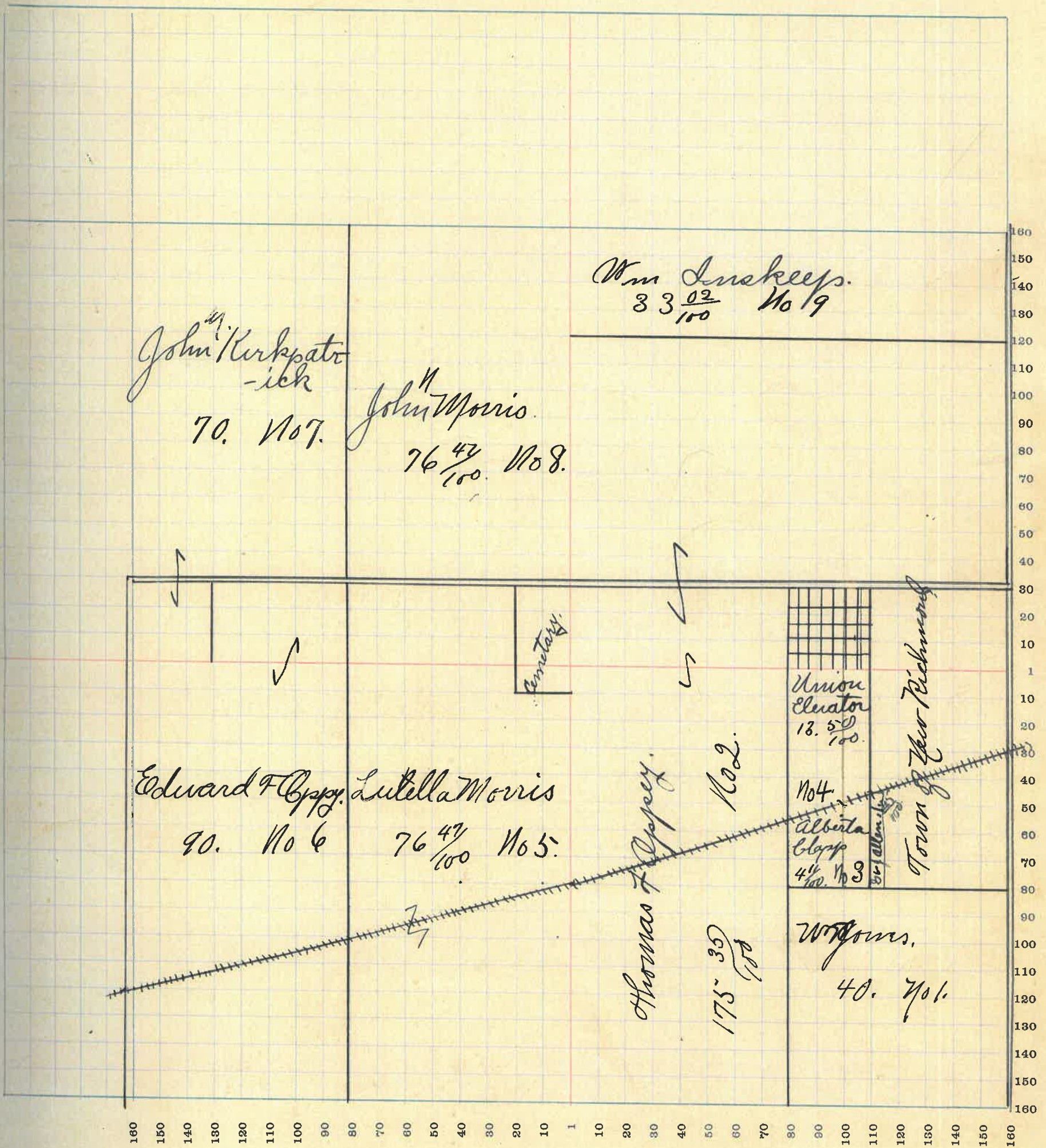
T. R. WOODBURN PRINTING CO. TERRE HAUTE, IND.

NAMES OF OWNERS	Number of Plat	DESCRIPTION	Section	Township	Range	Acres	Hundredths	Value of Lands	Value of Improvements	Value of Lands and Improvements
Wm T Jones	1.	PJ SE ⁴	9	20	5	40		5000	800	5800
Thomas Flippy	2	W ² SE ⁴ PJ NE ⁴	9	20	5	175	35	22750	3000	25750
Alberta Clapp	3.	PJ SE ⁴	9	20	5	4	11	620		520
Union Elevator	4	PJ SE ⁴	9	20	5	13	50	1525		1525
Luella Morris	5	PJ SW ⁴	9	20	5	76	47	9625	3000	12625
Eduard F Flippy	6.	W ² SW ⁴ PJ NW ⁴	9	20	5	90		10800	2000	12800
John Kirkpatrick	7.	PJ NW ⁴	9	20	5	70		9100	2000	11100
John N Morris	8.	PJ NW ⁴	9	20	5	76	47	9880		9880
William Inakep	9.	PJ NE ⁴	9	20	5	33	02	4290		4290
Grace & Joe Allen	10.	PJ SE ⁴	9	20	5	1	45	160		

SECTION No. No 9

Congressional Township No. 20, R 5

SCALE—Forty rods to an inch, or ten rods to a space, Congress Land, which is one mile square for a section.
Number of acres in this Section, according to the United States Survey. 585 $\frac{25}{100}$



MONTGOMERY COUNTY, INDIANA, 1922

Assessor's Plat Book for Coal Creek

Township, No. _____

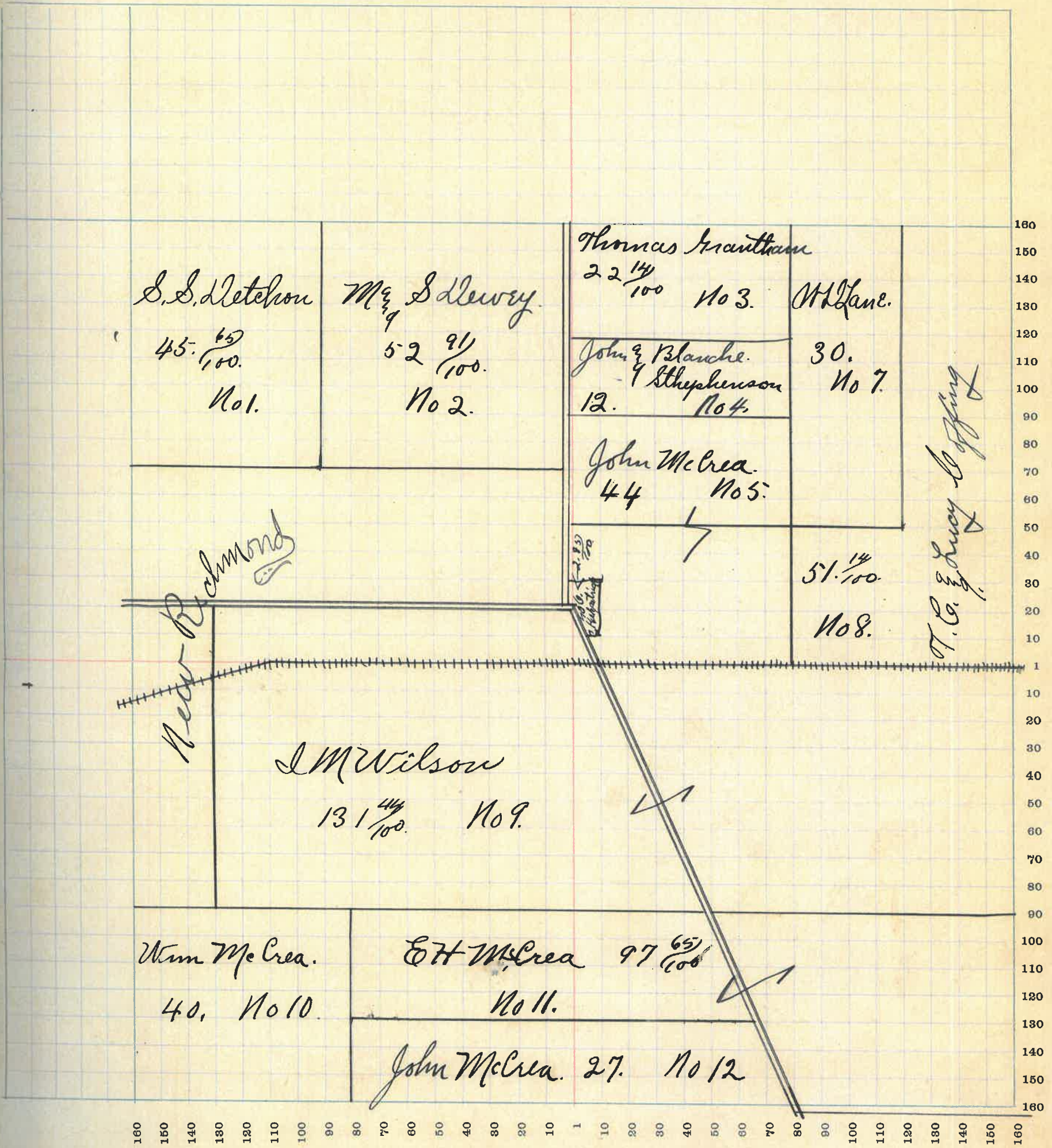
T. R. WOODBURN PRINTING CO. TERRE HAUTE, IND.

NAMES OF OWNERS	Number of Plat	DESCRIPTION	Section	Township	Range	Acres	Hundredths	Value of Lands	Value of Improvements	Value of Lands and Improvements
S. S. Detchow	1.	PJNW ⁴	10	20	5	45	65	5860		5850
M ^{rs} S. Dewey	2.	PJNW ⁴	10	20	5	52	91	7080		7080
Thomas Grantham	3.	PJNE ⁴	10	20	5	22	14	2860		2860
+ John & Blanche Stephenson	4	PJNE ⁴	10	20	5	12		1500	200	1700
John McCrea	5.	PJNE ⁴	10	20	5	44		6000	700	6700
Chas Kirkpatrick	6.	PJNE ⁴	10	20	5	2	85	260	6000	6260
W. L. Lane	7.	PNE ⁴	10	20	5	30		3600	800	4400
+ T. C. & Lucy Coffing	8.	PJNE ⁴	10	20	5	51	14	5865	700	6565
J. M. Wilson	9.	PJSE ⁴	10	20	5	131	44	15425	1000	16425
Wm McCrea	10.	PJSE ⁴	10	20	5	40		5000	500	5500
E. H. McCrea	11.	PJSE ⁴ PJSE ⁴	10	20	5	97	65	12125	800	12925
John McCrea	12	PJSE ⁴ PJSE ⁴	10	20	5	27		3375		3375

SECTION No. 10

Congressional Township No. 20, R 5

SCALE—Forty rods to an inch, or ten rods to a space, Congress Land, which is one mile square for a section.
 Number of acres in this Section, according to the United States Survey 558 ³⁴/₁₀₀



MONTGOMERY COUNTY, INDIANA, 1922

Assessor's Plat Book for Coal Creek

Township, No. _____

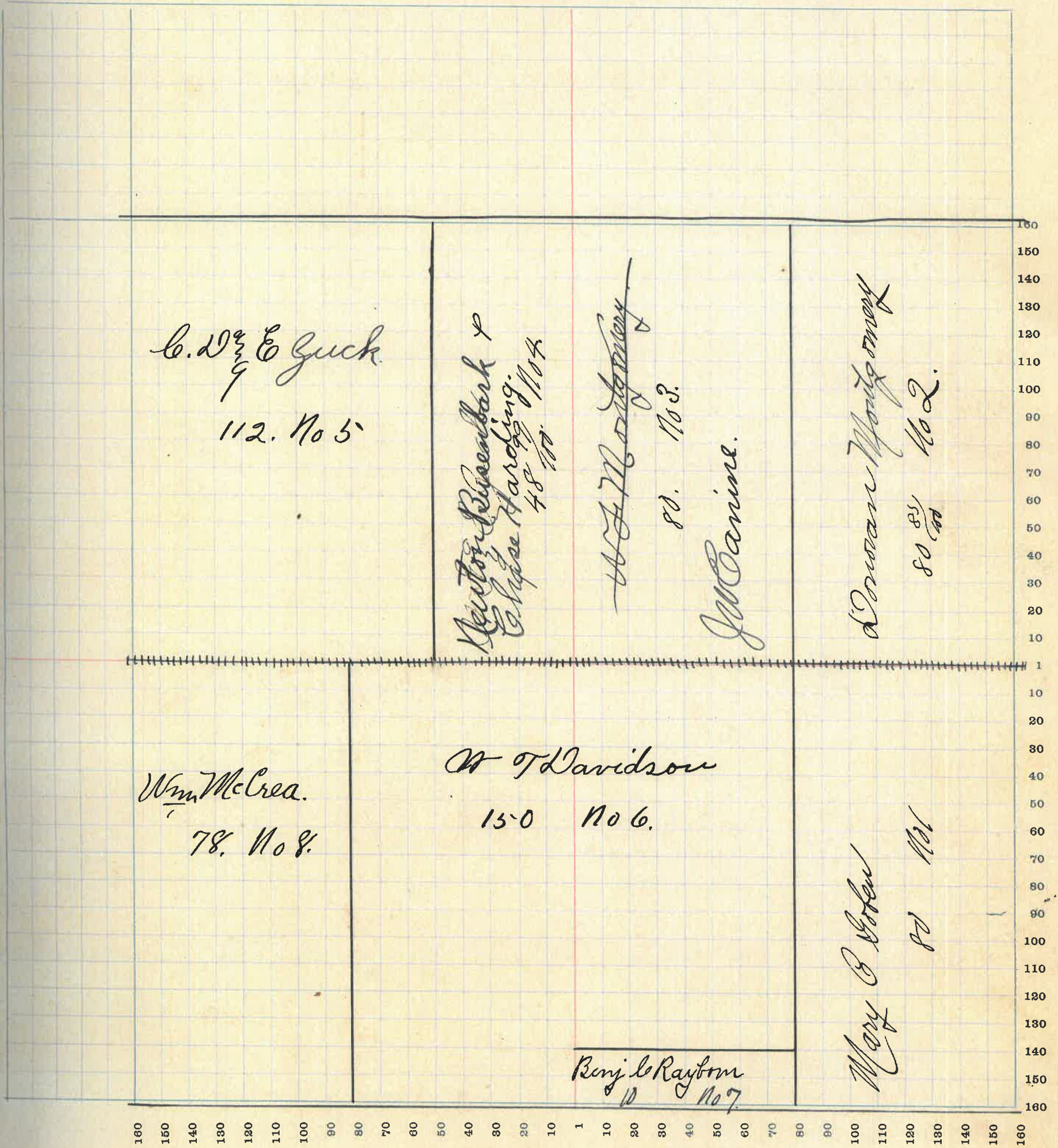
I. R. WOODBURN PRINTING CO. TERRE HAUTE, IND.

NAMES OF OWNERS	Number of Plat	DESCRIPTION	Section	Township	Range	Acres	Hundredths	Value of Lands	Value of Improvements	Value of Lands and Improvements
Mary C Groben	1	E ² SE ⁴	11	20	5	80		9600		9600
Douglas Montgomery	2	E ² NE ⁴	11	20	5	80	95	10000		10000
W F Montgomery J W Gamine	3	W ² NE ⁴	11	20	5	80		8400		8400
Newton Busenbaker Chase Harding	4	TJ NW ⁴	11	20	5	48	99	5880		5880
Edw E Guich	5	TJ NW ⁴	11	20	5	112		7800	300	8100
W T Davidson	6	E ² SW ⁴ TJ SE ⁴	11	20	5	150		18000	1000	19000
Benj C Rayborn	7	TJ SE ⁴	11	20	5	10		1200		1200
Wm McCrea	8	W ² SW ⁴	11	20	5	78		8950	400	9350

SECTION No. 11

Congressional Township No. 20, R 5

SCALE—Forty rods to an inch, or ten rods to a space, Congress Land, which is one mile square for a section.
Number of acres in this Section, according to the United States Survey 640 ⁵³/₁₀₀



MONTGOMERY COUNTY, INDIANA, 1922

Assessor's Plat Book for Coal Creek Township, No. _____

T. R. WOODBURN PRINTING CO., TERRE HAUTE, IND.

NAMES OF OWNERS	Number of Plat	DESCRIPTION	Section	Township	Range	Acres	Hundredths	Value of Lands	Value of Improvements	Value of Lands and Improvements
Hora Doubleday	12	NW ⁴	12	20	5	150	50	18815	900	19715
Theo Detbender	2	N ² NE ⁴	12	20	5	74	28	9330	800	10130
W F Montgomery W B ^{W B} Montgomery	3	E ² NE ⁴	12	20	5	74	28	9330	3100	12430
Thomas Wilkins	4	E ² SW ⁴ SE ⁴	12	20	5	229	43	28675	500	29175
Raymond Martin	5	PT SW ⁴	12	20	5	51		6120	400	6520
Mary C. Groves	6	PT SW ⁴	12	20	5	37		3140		3140

SECTION No. 12


Congressional Township No. 20, R 35

SCALE—Forty rods to an inch, or ten rods to a space, Congress Land, which is one mile square for a section.
Number of acres in this Section, according to the United States Survey 606 49/100.

Value of
lands and
improvements

715
130
30
75
20
0

160
150
140
130
120
110
100
90
80
70
60
50
40
30
20
10
1
10
20
30
40
50
60
70
80
90
100
110
120
130
140
150
160



MONTGOMERY COUNTY, INDIANA, 1922

Assessor's Plat Book for Coal Creek Township, No. _____

E. R. WOODBURN PRINTING CO. TERRE HAUTE, IND.

NAMES OF OWNERS	Number of Plat	DESCRIPTION	Section	Township	Range	Acres	Hundredths	Value of Lands	Value of Improvements	Value of Lands and Improvements
<i>Thomas Wilkins</i>	1	<i>W² NW⁴ W² SW⁴</i>	13	205	154			19250		19250
<i>Lola A Wilkins</i>	2	<i>W² NW⁴ E⁴</i>	13	206	304	46		36480	1500	37980
<i>Pearl Norman</i>	3	<i>N² SE⁴</i>	13	205	80			9000		9000
<i>F P Norman</i>	4	<i>S² SE⁴</i>	13	205	80			8800	2000	10800


SECTION No. 13.

Congressional Township No. 20, R 6

SCALE—Forty rods to an inch, or ten rods to a space, Congress Land, which is one mile square for a section.
Number of acres in this Section, according to the United States Survey 618 ⁴⁶/₁₀₀.

ue of
ds and
rove-
ents

50
80
00
300



160 150 140 130 120 110 100 90 80 70 60 50 40 30 20 10 1 10 20 30 40 50 60 70 80 90 100 110 120 130 140 150 160

MONTGOMERY COUNTY, INDIANA, 1922

Assessor's Plat Book for Coal Creek Township, No. _____

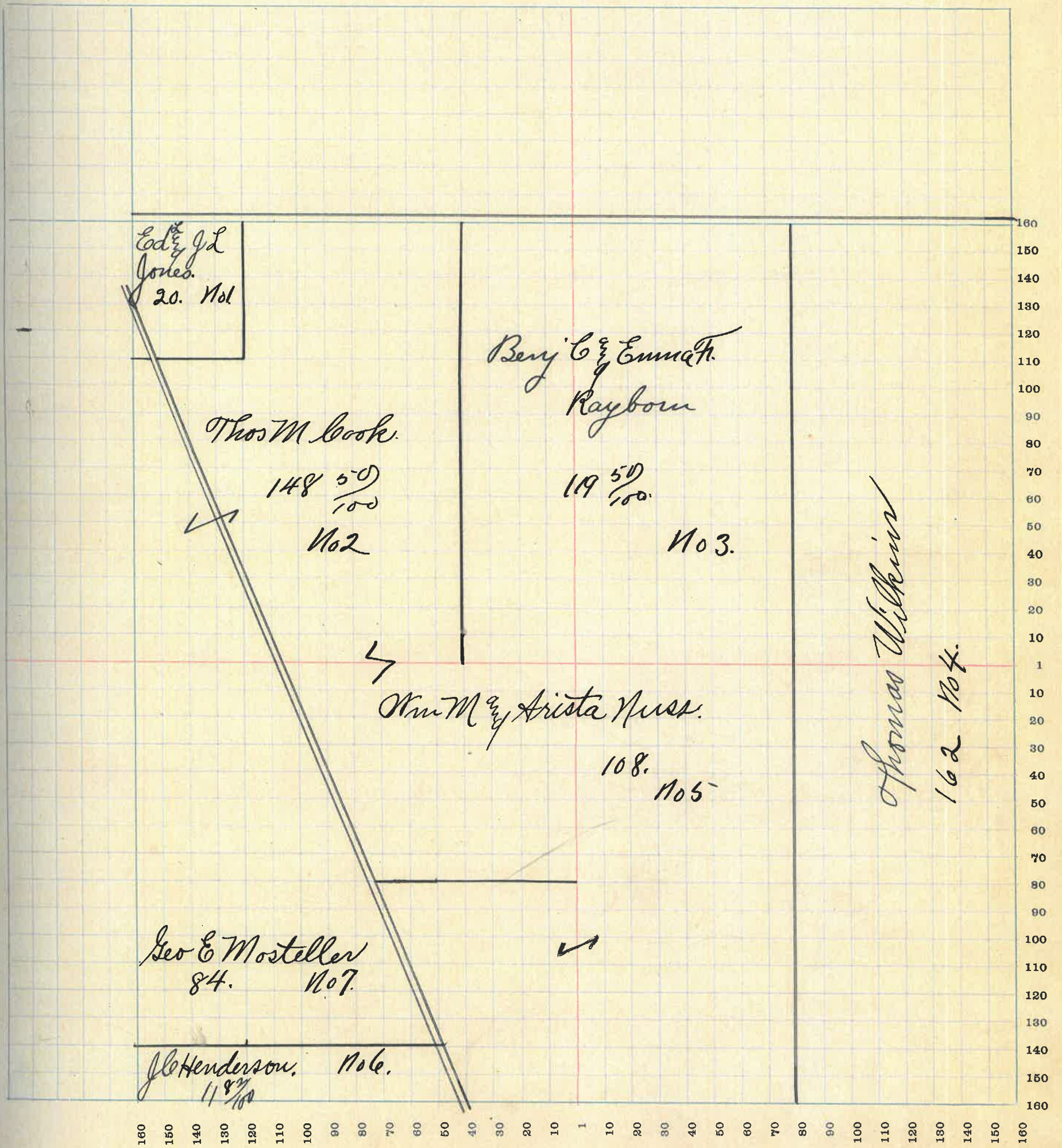
T. R. WOODBURN PRINTING CO. TERRE HAUTE IND.

NAMES OF OWNERS	Number of Plat	DESCRIPTION	Section	Township	Range	Acres	Hundredths	Value of Lands	Value of Improvements	Value of Lands and Improvements
Ed L & J L Jones	1.	TJ NW ⁴	14	20	5	20		2400		2400
Thomas M Cook	2	P NW ⁴ P SW ⁴	14	20	5	148	00	17820	1100	18920
Benj C & E. F. Rayborn	3.	TJ NW ⁴ W² NE ⁴	14	20	5	119	50	14280	600	14880
Thomas Wilkins	4	E ² NE ⁴ E ² SE ⁴	14	20	5	162		19440		19440
Wm M & Aista Nuss	5	W ² SE ⁴ TJ SW ⁴	14	20	5	108		12960	1000	13960
J. B. Henderson	6.	TJ SW ⁴	14	20	5	11	82	1450	125	1575
Geo E Mosteller	7	TJ SW ⁴	14	20	5	84		10500	900	11400

SECTION No. 14

Congressional Township No. 20, R 5

SCALE—Forty rods to an inch, or ten rods to a space, Congress Land, which is one mile square for a section.
Number of acres in this Section, according to the United States Survey 653 ⁸²/₁₀₀



MONTGOMERY COUNTY, INDIANA, 1922

Assessor's Plat Book for Coal Creek Township, No. _____

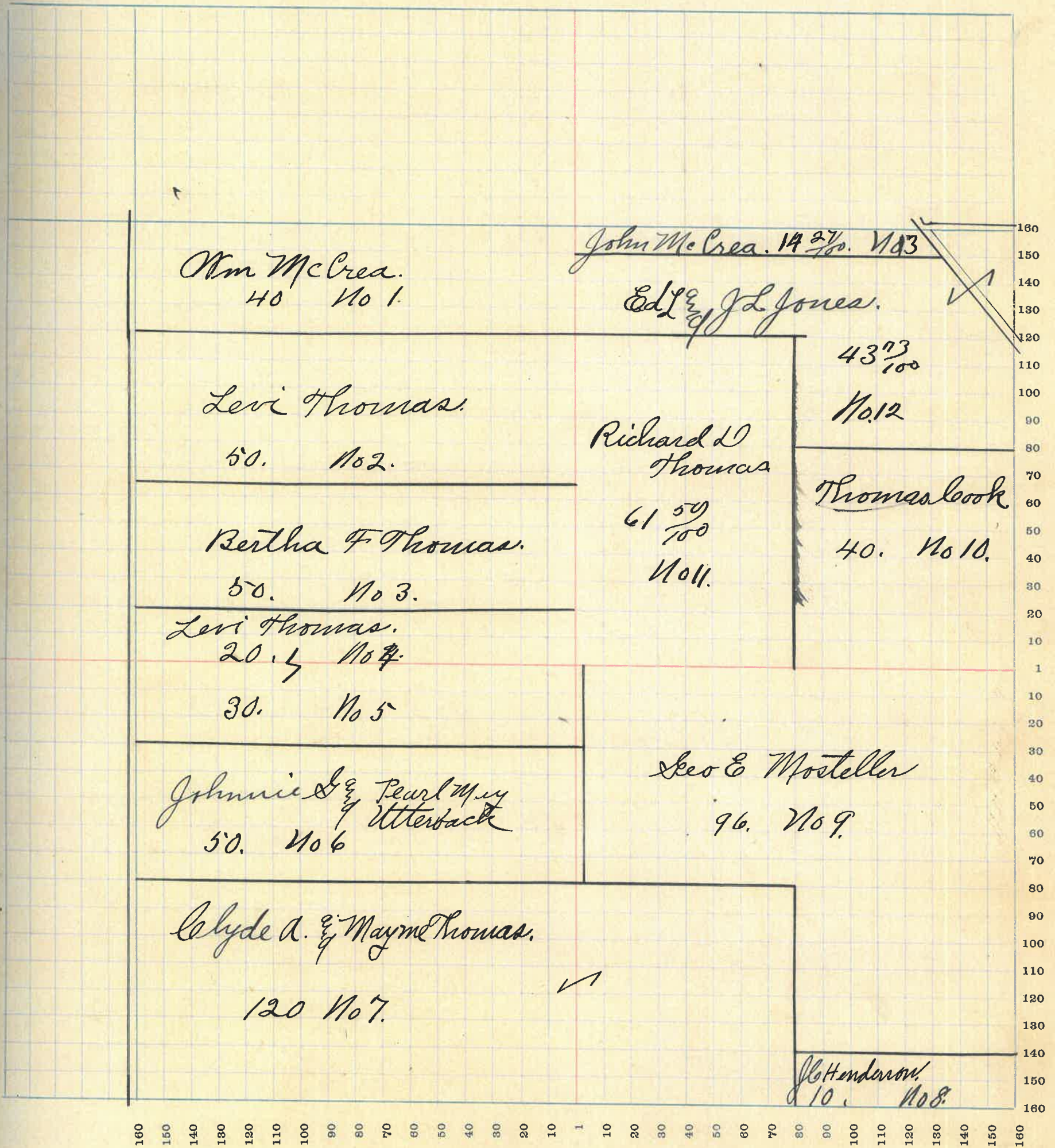
T. R. WOODBURN PRINTING CO. TERRE HAUTE, IND.

NAMES OF OWNERS	Number of Plat	DESCRIPTION	Section	Township	Range	Acres	Hundredths	Value of Lands	Value of Improvements	Value of Lands and Improvements
Wm Mc Crea	1.	PJ NW ⁴	15	205	40	5000		5000		5000
Levi Thomas	2.	PJ NW ⁴	15	205	50	6500	1500	8000		8000
Bertha F Thomas	3.	PJ NW ⁴	15	205	50	6500		6500		6500
Levi Thomas	4.	PJ NW ⁴ PJ SW ⁴	15	205	20	2600				
	5	—				30		3900		6500
Johnnie E & Pearl May Utterbach	6	PJ SW ⁴	15	205	50	6500		6500		6500
Clyde A & Mayme Thomas	7	S2 SW ⁴ PJ SE ⁴	15	205	120	15600		15600		15600
J. C. Henderson	8.	PJ SE ⁴	15	205	10	1250		1250		1250
Geo E Mosteller	9.	PJ SE ⁴	15	205	96	12000		12000		12000
Thomas Cook	10	PJ NE ⁴	15	205	40	5000		5000		5000
Richard D Thomas	11	PJ NE ⁴	15	205	61 50	7600		7600		7600
Ed L & J L Jones	12	PJ NE ⁴	15	205	43	73.5450	1000	6450		6450
John Mc Crea.	13	PJ NE ⁴	15	205	14	27		1740		1740

SECTION No. 15

Congressional Township No. 20, R 5

SCALE—Forty rods to an inch, or ten rods to a space, Congress Land, which is one mile square for a section.
Number of acres in this Section, according to the United States Survey $613 \frac{31}{100}$



MONTGOMERY COUNTY, INDIANA, 1922

Assessor's Plat Book for Coal Creek.

Township, No. _____

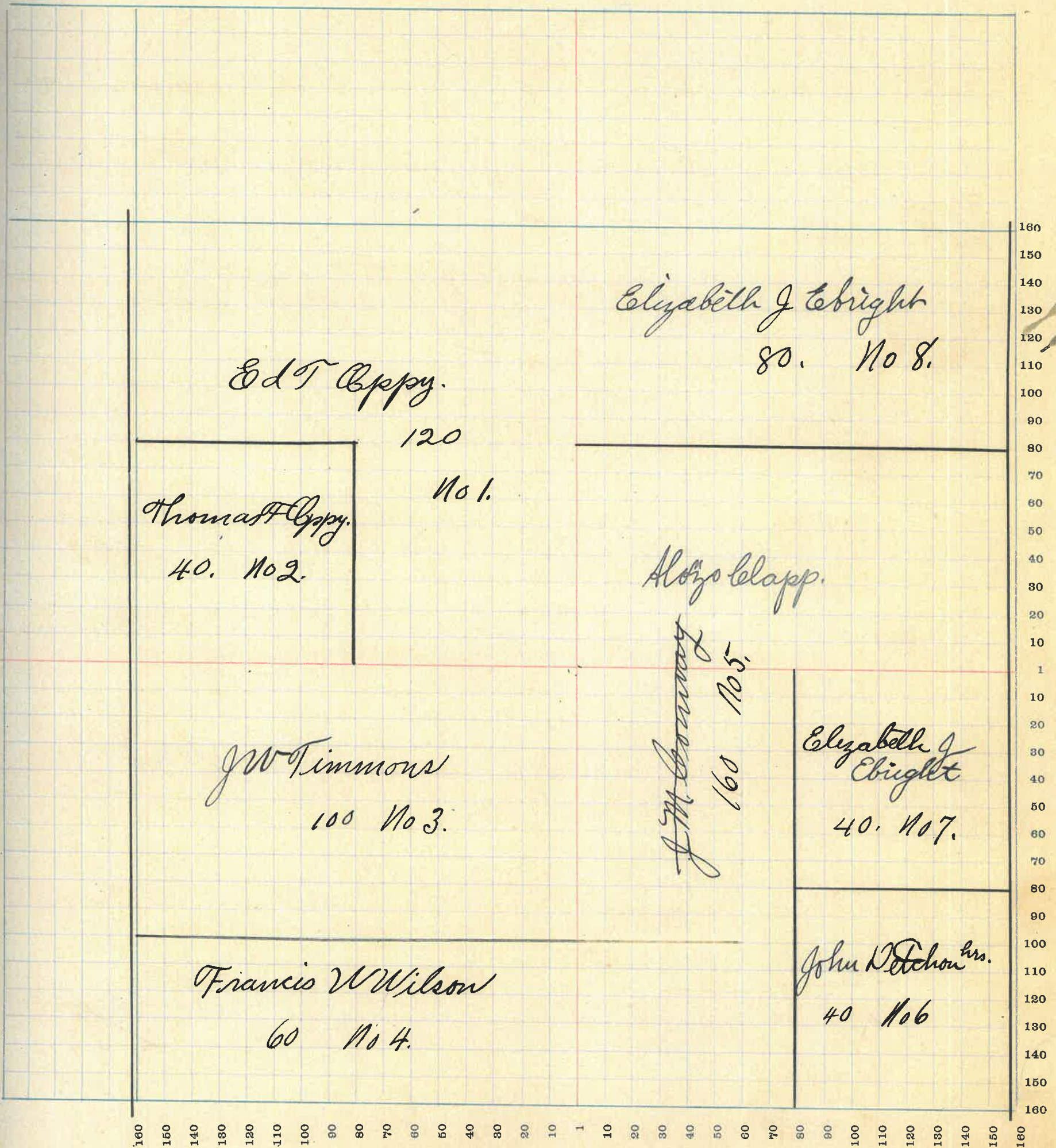
T. R. WOODBURN PRINTING CO. TERRE HAUTE, IND.

NAMES OF OWNERS	Number of Plat	DESCRIPTION	Section	Township	Range	Acres	Hundredths	Value of Lands	Value of Improve-ments	Value of Lands and Improve-ments
Ed T Oppy.	1.	PJ NW 4	16	20	5	120		13800		13800
Thomas F Oppy.	2.	PJ NW 4	16	20	5	40		4000		4000
J W Timmons	3	N PJ SE 4	16	20	5	100.		11500	1000	12500
Frances W Wilson	4.	S PJ SW 4	16	20	5	60.		6900	400	73 00
Alonzo Clapp J M Conway	5.	NW 2 SE 4 & NE 4	16	20	5	160		20800	15000	31300
John Detron ^{1/2}	6.	PJ SE 4	16	20	5	40		4800	600	5400
Elizabeth E Bright	7.	PJ SE 4 N 2 NE 4	16	20	5	80.		5000		
			16	20	5	80		10000	1000	16000

SECTION No. 16

Congressional Township No. 20, R 5

SCALE—Forty rods to an inch, or ten rods to a space, Congress Land, which is one mile square for a section.
Number of acres in this Section, according to the United States Survey 540



MONTGOMERY COUNTY, INDIANA, 1922

Assessor's Plat Book for Leval-Creek

Township, No. _____

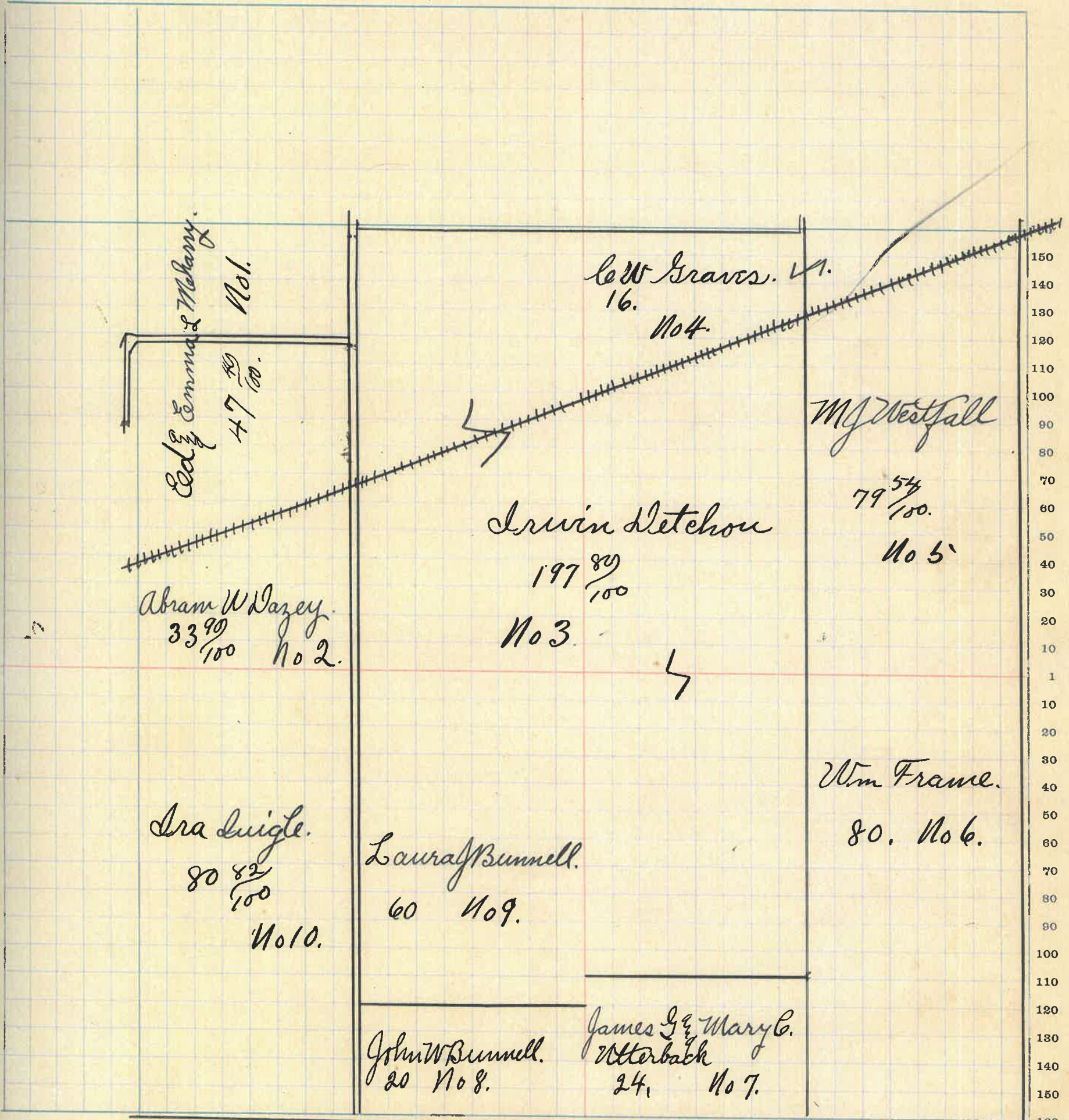
T. R. WOODBURN PRINTING CO. TERRE HAUTE, IND.

NAMES OF OWNERS	Number of Plat	DESCRIPTION	Section	Township	Range	Acres	Hundredths	Value of Lands	Value of Improvements	Value of Lands and Improvements
Ed & Emma L Meharry	1.	TPT NW 4	17	20	5	47	40	5425		5425
Abram W Dazey	2.	PJ NW 4	17	20	5	33	90	3910		3910
Irwin Detchou	3.	PJ NW 4 PJ NE 4 PJ SE 4	17	20	5	197	80	21780	1000	22780
Cliff Graves	4.	PJ NE 4	17	20	5	16		1920		1920
M J Westfall	5.	PJ NE 4	17	20	5	79	54	8690		8690
Wm Frame	6.	E 2 SE 4	17	20	5	80		9600	900	10500
James & Mary C - Utterback	7.	PJ SE 4	17	20	5	24		2800		2800
John W Bunnell	8.	PJ SW 4	17	20	5	20		2200	300	2500
Laura J Bunnell	9.	PJ SW 4	17	20	5	60		6600		6600
Ira Single	10	W 2 SW 4	17	20	5	80	82	8600	1000	9600

SECTION No. 17.

Congressional Township No. 20, R 5

SCALE—Forty rods to an inch, or ten rods to a space, Congress Land, which is one mile square for a section.
Number of acres in this Section, according to the United States Survey $639 \frac{56}{100}$



160 150 140 130 120 110 100 90 80 70 60 50 40 30 20 10 1 10 20 30 40 50 60 70 80 90 100 110 120 130 140 150 160

MONTGOMERY COUNTY, INDIANA, 1922

Assessor's Plat Book for Coal Creek

Township, No. _____

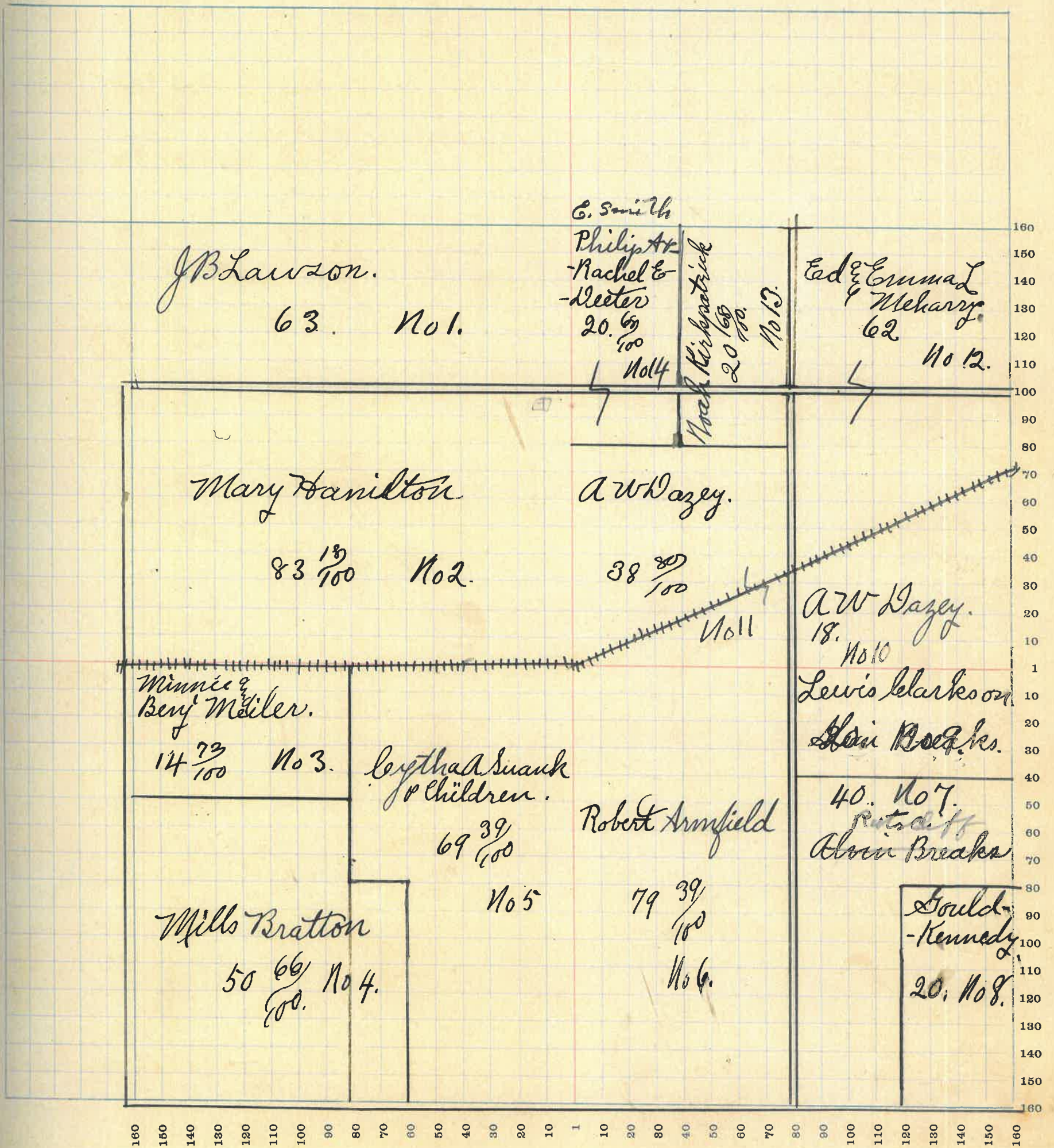
T. R. WOODBURN PRINTING CO. TERRE HAUTE, IND.

NAMES OF OWNERS	Number of Plat	DESCRIPTION	Section	Township	Range	Acres	Hundredths	Value of Lands	Value of Improvements	Value of Lands and Improvements
John B Lawson	1.	NPTNW ⁴	18	20	5	63.	74 ¹ 7245	900		8145
Mary Hamilton	2.	STJNW ⁴	18	20	5	83	18	9900		9900
Beny & Minnie Meiler	3.	PJSE ⁴	18	20	5	14	72	1000	150	1150
Mills Bratton	4.	PJSE ⁴	18	20	5	50	66.	4250	300	4550
Laytha A Brank & Children	5.	ETJSE ⁴	18	20	5	69	39.	5250	300	5550
Robert Amfield	6.	W ² SE ⁴	18	20	5	79	39.	7900	800	8700
Alvin Breaks Ratcliff	7.	PJSE ⁴	18	20	5	40		4000	500	4500
Gould Kennedy	8.	PJSE ⁴	18	20	5	20.		1600	300	1900
Lewis Clarkson	9	PJSE ⁴	18	20	5	20		1800		1800
A W Dazey.	10	PJNE ⁴	18	20	5	18.		2000		
"	11	PJNE ⁴	"	"	"	38	80.	4180	600	6780
Ed & Emma L Mehary	12.	PJNE ⁴	18	20	5	62		7130	2000	9130
Noah Kirkpatrick	13.	PJNE ⁴	18	20	5	20	68	2300	700	3000
Philip A & Rachel E - Deeter Ernest Smith	14	PJNE ⁴	18	20	5	20	68.	2300	800	3100

SECTION No. 18

Congressional Township No. 20, R 5

SCALE—Forty rods to an inch, or ten rods to a space, Congress Land, which is one mile square for a section.
 Number of acres in this Section, according to the United States Survey 573.



MONTGOMERY COUNTY, INDIANA, 1922

Assessor's Plat Book for Coal Creek.

Township, No. _____

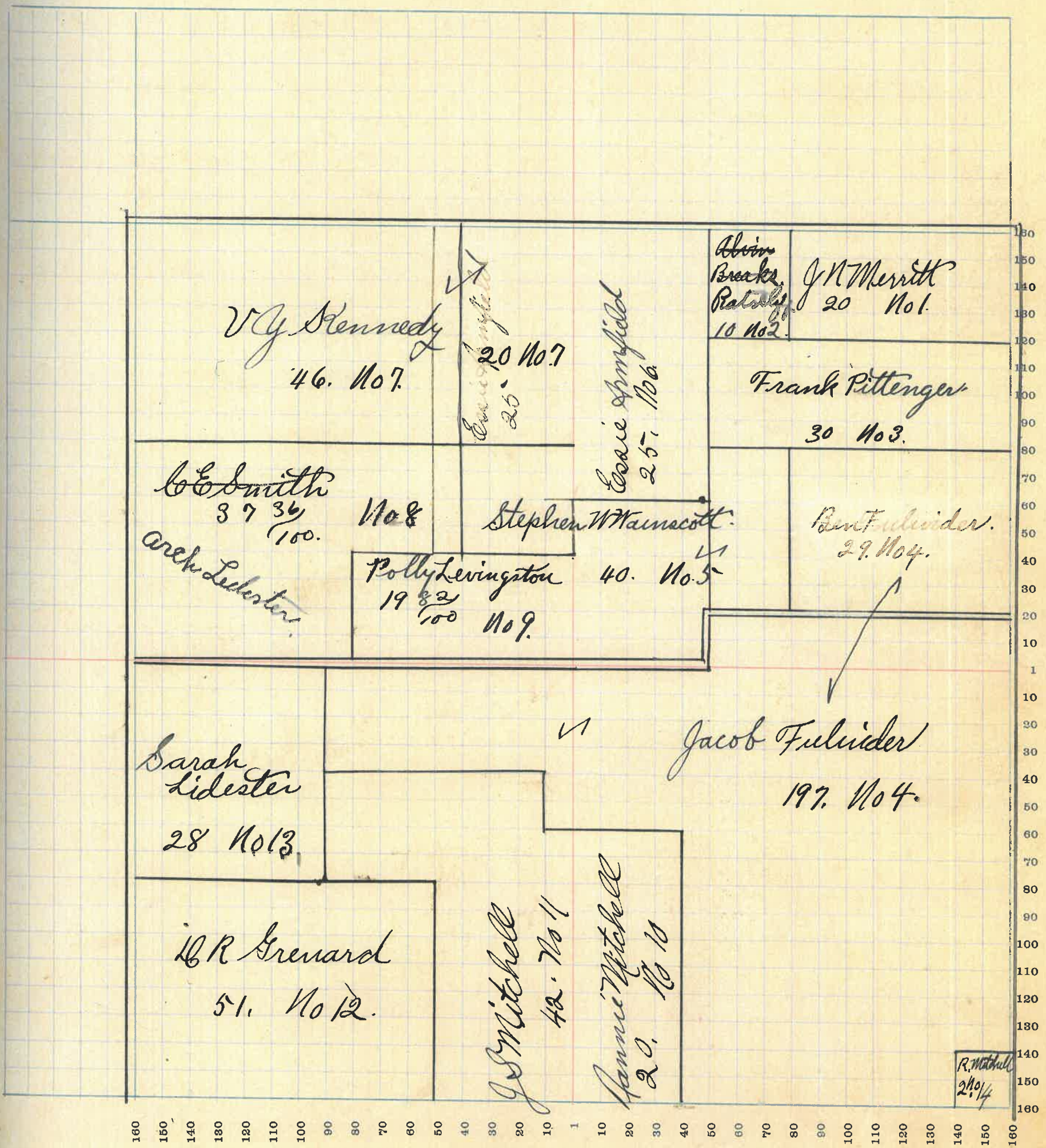
T. R. WOODBURN PRINTING CO. TERRE HAUTE, IND.

NAMES OF OWNERS	Number of Plat	DESCRIPTION	Section	Township	Range	Acres	Hundredths	Value of Lands	Value of Improvements	Value of Lands and Improvements
J. N. Merritt	1	TJNE ⁴	19	20	5	20		2000.	300	2300
Alvin Breake	2	TJNE ⁴	19	20	5	10		1000		1000
Frank Peltenger	3	TJNE ⁴	19	20	5	30		3200	500	3500
Jacob Fulwider	4	TJNE ⁴ TJNW ⁴ TJSE ⁴	19	20	5	197		21670	1000	22670
Stephen Warracott	5	TJNE ⁴ TJNW ⁴	19	20	5	40		4000	500	4500
Essie Armfield	6	TJNE ⁴	19	20	5	25		2250	200	2450
O. G. Kennedy	7	TJNW ⁴	19	20	5	20		1400		
"	"	"	19	20	5	46		4830	500	6730
Le E. Smith	8	TJNW ⁴	19	20	5	87	36	4150	600	4750
Polly Livingston	9	TJNW ⁴	19	20	5	19	82	2200	400	2600
Nannie Mitchell	10	TJSE ⁴	19	20	5	20		2000		2000
J. S. Mitchell	11	TJNW ⁴	19	20	5	42		3800	500	4300
H. B. Grenard	12	TJNW ⁴	19	20	5	51		5100	300	5400
Sarah Ludester	13	TJNW ⁴	19	20	5	28		2520	200	2720
Raymond Mitchell	14	TJSE ⁴	19	20	5	2		200	200	400

SECTION No. 19.

Congressional Township No. 20, R. 5

SCALE—Forty rods to an inch, or ten rods to a space, Congress Land, which is one mile square for a section.
Number of acres in this Section, according to the United States Survey 576 ⁶¹/₁₀₀.



MONTGOMERY COUNTY, INDIANA, 1922

Assessor's Plat Book for *Coal Creek*

Township, No.

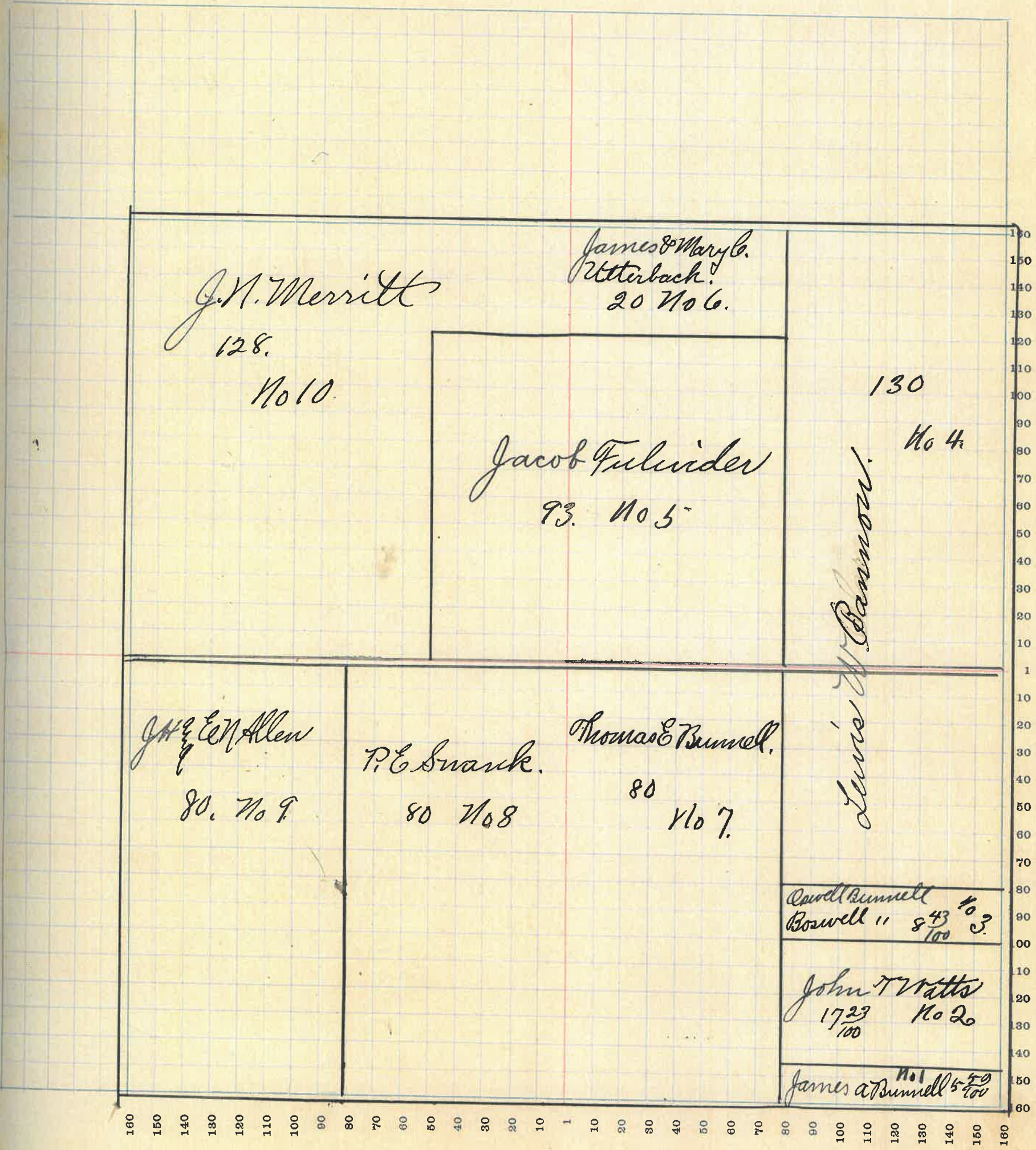
T. R. WOODBURN PRINTING CO. TERRE HAUTE, IND.

NAMES OF OWNERS	Number of Plat	DESCRIPTION	Section	Township	Range	Acres	Hundredths	Value of Lands	Value of Improvements	Value of Lands and Improvements
<i>James A Bunnell</i>	1.	<i>PT SE⁴</i>	20	205	5	50	600			600
<i>John T Watts</i>	2.	<i>PT SE⁴</i>	20	205	17	23	1750	150		1900
<i>Aswell & Boswell Bunnell</i>	3	<i>PT SE⁴</i>	20	205	8	43	950	200		1150
<i>Lewis W Bannow</i>	4.	<i>PT SE⁴ E² NE⁴</i>	20	205	130		13300	1000		14300
<i>Jacob Fulvider</i>	5.	<i>PT NE⁴ PT NW⁴</i>	20	205	93		10230	400		10630
<i>James & Mary E Wetterback</i>	6	<i>PT NE⁴</i>	20	205	20		2200	200		2400
<i>Thomas E Bunnell</i>	7.	<i>W² SE⁴</i>	20	205	80		8400	1100		9500
<i>Philip E Brank</i>	8.	<i>E² SW⁴</i>	20	205	80		8000	800		8800
<i>J H & E N Allen</i>	9	<i>W² SW⁴</i>	20	205	80		8400	600		9000
<i>J N Merritt</i>	10	<i>PT NW⁴</i>	20	205	128		13440	2000		15440

SECTION No. 20

Congressional Township No. 20, R 5

SCALE—Forty rods to an inch, or ten rods to a space, Congress Land, which is one mile square for a section.
Number of acres in this Section, according to the United States Survey $\frac{64223}{100}$.



MONTGOMERY COUNTY, INDIANA, 1922

Assessor's Plat Book for Court Creek Township, No. _____

T. R. WOODBURN PRINTING CO. FREE HAUTE, IND.

NAMES OF OWNERS	Number of Plat	DESCRIPTION	Section	Township	Range	Acres	Hundredths	Value of Lands	Value of Improvements	Value of Lands and Improvements
Charles Taylor	1.	NW ⁴ P ¹ JNE ⁴	21	20	5	219		262 80	1400.	27680
John T Detchon	2.	P ¹ JNE ⁴	21	20	5	10		1150		1150
S S Detchon	3.	P ¹ JNE ⁴	21	20	5	150		11000		11000
Bayless Alexander	4	SE ⁴	21	20	5	160		18400	1500	19900
Union Operator Charley Haywood	5	E ² SW ⁴	21	20	5	80		8400		8400
James Bunnell	6	P ¹ JSW ⁴	21	20	5	15	5	1600		1600
Thomas W Bunnell	7	P ¹ JSW ⁴	21	20	5	17	4	1870		
"	7	P ¹ JSW ⁴	21	20	5	23	15	2530	250	4650
Wm E Bunnell.	8.	P ¹ JSW ⁴	21	20	5	27	5	2970	400.	3370

SECTION No. 21

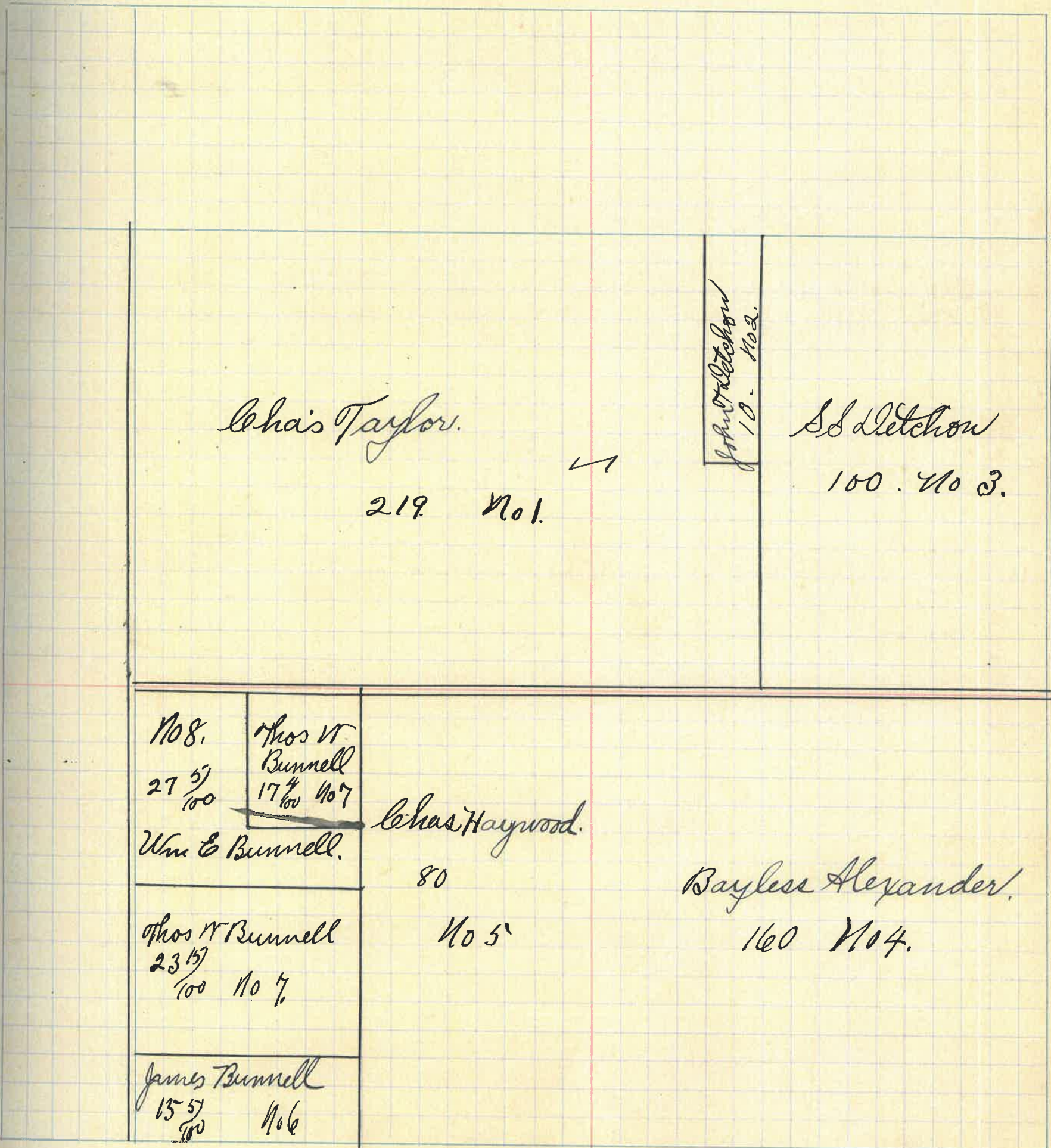
Congressional Township No. 20, R 5

SCALE—Forty rods to an inch, or ten rods to a space, Congress Land, which is one mile square for a section.
Number of acres in this Section, according to the United States Survey. 642 ²⁹/₁₀₀

due of
ds and
provements

680
700
720
740
760
780
800
820
840
860
880
900
920
940
960
980
1000

160
150
140
130
120
110
100
90
80
70
60
50
40
30
20
10
1
10
20
30
40
50
60
70
80
90
100
110
120
130
140
150
160



MONTGOMERY COUNTY, INDIANA, 1922

Assessor's Plat Book for Coal Creek

Township, No. _____

T. R. WOODBURN PRINTING CO. TERRE HAUTE, IND

NAMES OF OWNERS	Number of Plat	DESCRIPTION	Section	Township	Range	Acres	Hundredths	Value of Lands	Value of Improvements	Value of Lands and Improvements
Clyde & Mayme Thomas	1.	PJNW ⁴	22	20	5	5		575	1000	1575
Chas Hashberger	2.	PJNW ⁴	22	20	5	40		4400		4400
Ed Andrews	3.	PJNW ⁴ W ² NE ⁴	22	20	5	195		28400	700	24100
J. C. Henderson	4.	E ² NE ⁴	22	20	5	80		10000		10000
Leander Tribbey	5.	E ² SE ⁴	22	20	5	40		4800		
	"		22	20	5	40		4800		9600
Ferman L. Andrews	6.	W ² SE ⁴	22	20	5					
		SU ⁴	"	"	"	240		28800	1800	36600

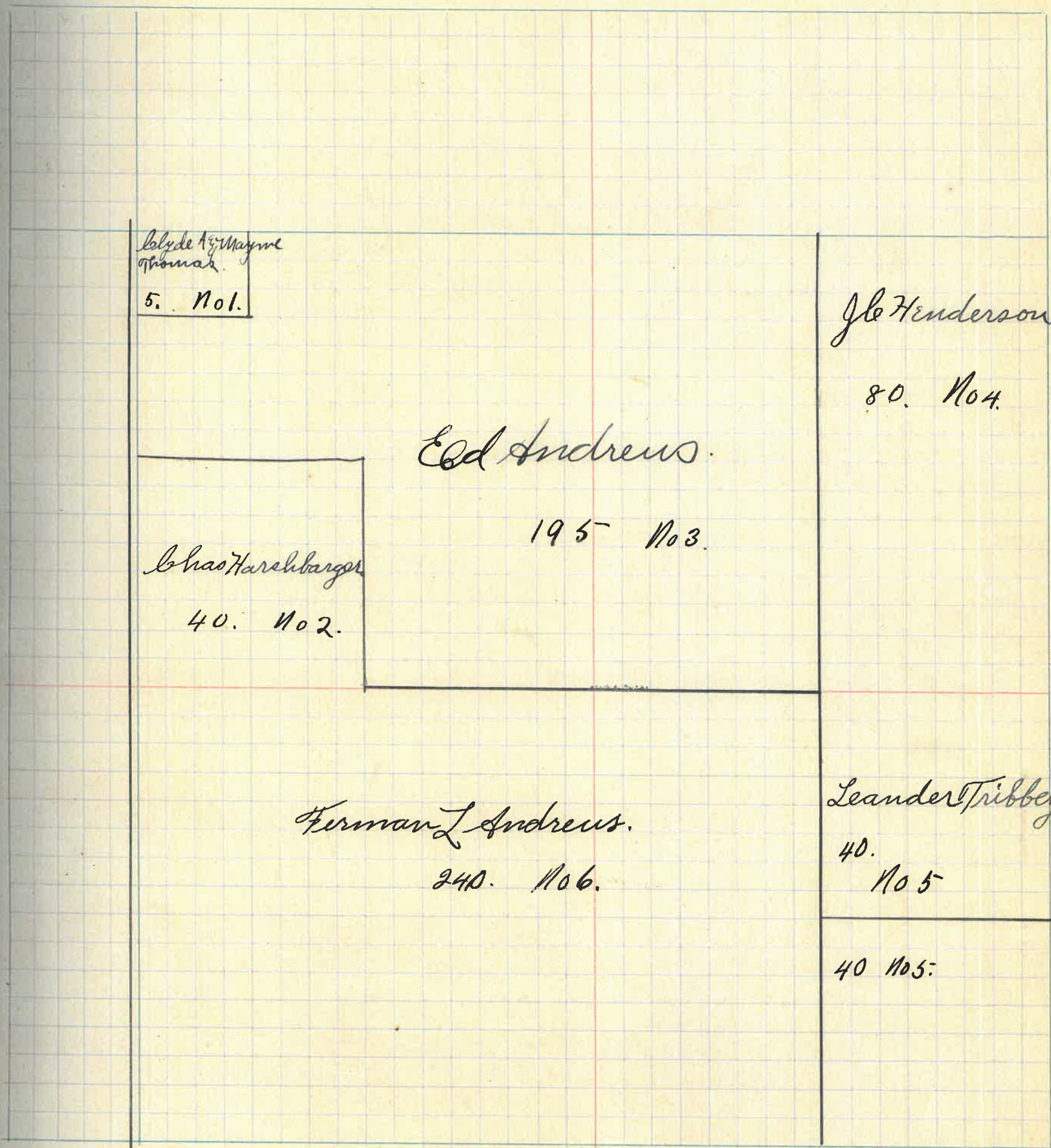
SECTION No. 22

Congressional Township No. 20, R 5

SCALE—Forty rods to an inch, or ten rods to a space, Congress Land, which is one mile square for a section.
Number of acres in this Section, according to the United States Survey. 640.

due of
ds and
prove-
ments

75
100
120
140
160
180
200



160
150
140
130
120
110
100
90
80
70
60
50
40
30
20
10
1
10
20
30
40
50
60
70
80
90
100
110
120
130
140
150
160

160 150 140 130 120 110 100 90 80 70 60 50 40 30 20 10 1 10 20 30 40 50 60 70 80 90 100 110 120 130 140 150 160

MONTGOMERY COUNTY, INDIANA, 1922

Assessor's Plat Book for Coal Creek

Township, No.

T. R. WOODBURN PRINTING CO., TERRE HAUTE, IND.

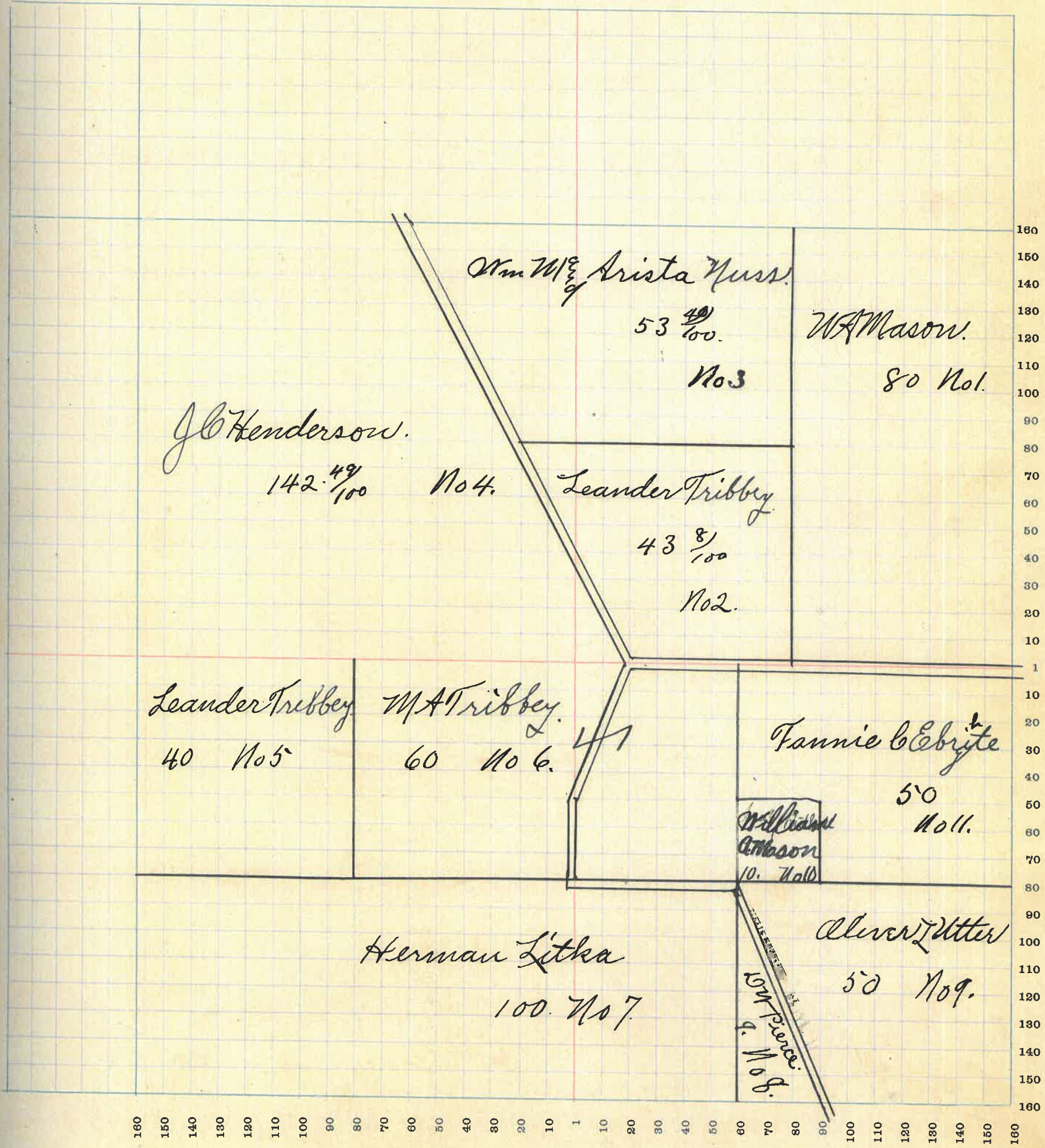
NAMES OF OWNERS	Number of Plat	DESCRIPTION	Section	Township	Range	Acres	Hundredths	Value of Lands	Value of Improvements	Value of Lands and Improvements
W A Mason	1.	E ² NE ⁴	23	20	5	80		9200	800	10000
Wm ^M & Arita Guss	2	PNE ⁴ PJNW ⁴	23	20	5	53	40	6400		6400
Leander Tribbey	2.	PJNE ⁴ PJNW ⁴	23	20	5	43	8	4945	200	5145
J G Henderson	4.	PJNW ⁴	23	20	5	142	49	17750	2500	20250
Leander Tribbey	5	PJ SW ⁴	23	20	5	40		4800		4800
M A Tribbey	6.	PJ SW ⁴	23	20	5	60		6900	500	7400
Herman Litha	7.	S ² SW ⁴ PJSE ⁴	23	20	5	100		11500	500	12000
D W Pierce	8.	PJSE ⁴	23	20	5	9		1000		1000
Olive Lutter	9	PJSE ⁴	23	20	5	50		5600	450	5950
Fannie C Ebright	10.	PJSE ⁴	23	20	5	50		5750		5750
Wm A Mason	10	PJSE ⁴	23	20	5	10		1150	300	1450

SECTION No. 23

108
53
161

Congressional Township No. 20, R 5

SCALE—Forty rods to an inch, or ten rods to a space, Congress Land, which is one mile square for a section.
Number of acres in this Section, according to the United States Survey 638 ⁹⁹/₁₀₀.



MONTGOMERY COUNTY, INDIANA, 1922

Assessor's Plat Book for Coal Creek

Township, No. _____

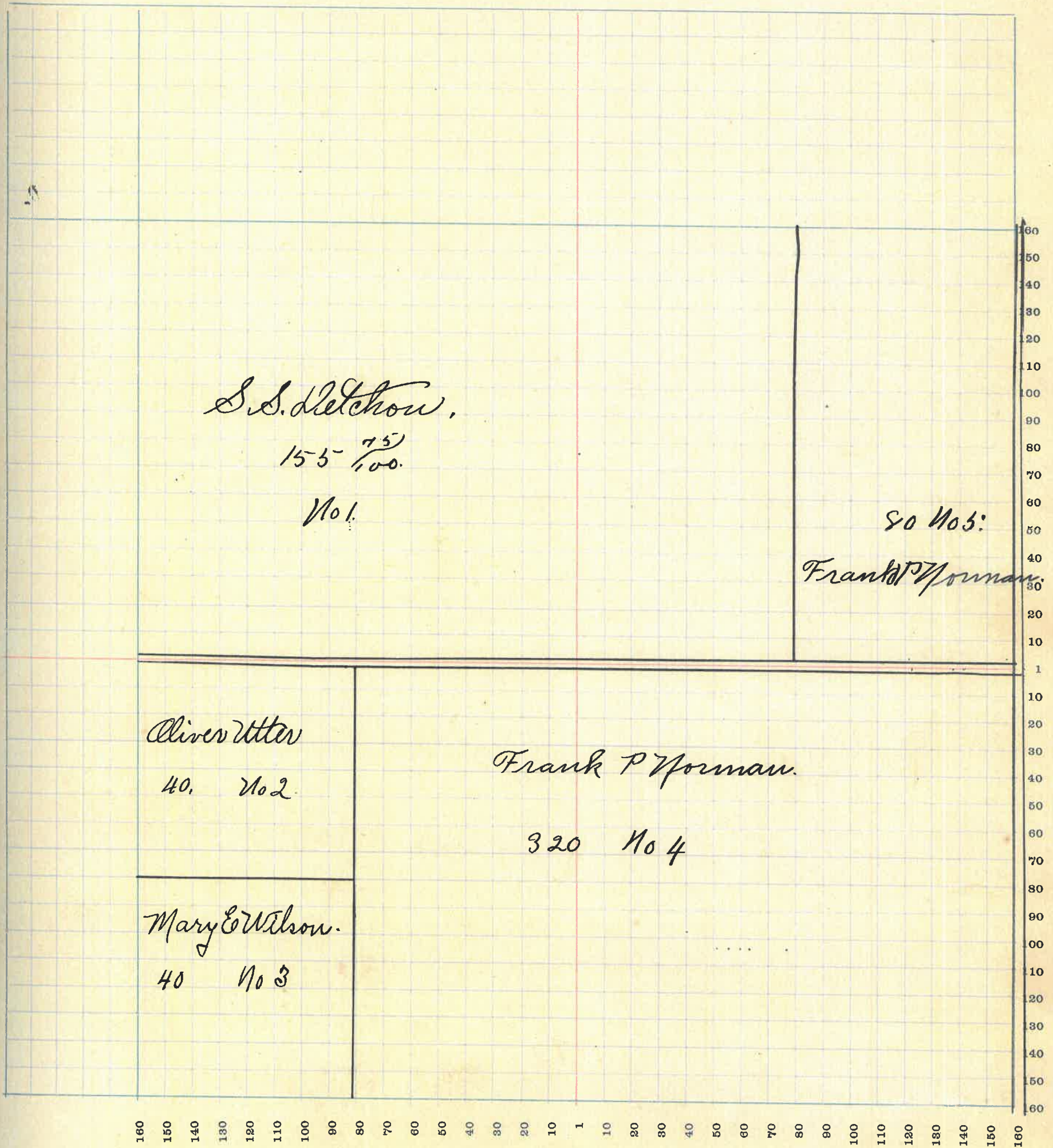
T. B. WOODBURN PRINTING CO. TERRE HAUTE, IND.

NAMES OF OWNERS	Number of Plat	DESCRIPTION	Section	Township	Range	Acres	Hundredths	Value of Lands	Value of Improvements	Value of Lands and Improvements
<i>S S Detchow</i>	1.	<i>NW 4</i>	24	20	5	155	75	17050	500	17550
<i>Oliver Utter</i>	2.	<i>PJ SW 4</i>	24	20	5	40		4400		4400
<i>Mary E Wilson</i>	3	<i>PJ SW 4</i>	24	20	5	40.		4400		4400
<i>Frank P Norman</i>	4.	<i>E 3 SW 4 SE 4</i>	24	20	5	320.		35000	1200.	
" " "	5.	<i>E 2 NE 4</i>	24	20	5	80.		8800	1400.	14900.

SECTION No. 24.

Congressional Township No. 20, R 5

SCALE—Forty rods to an inch, or ten rods to a space, Congress Land, which is one mile square for a section.
Number of acres in this Section, according to the United States Survey. 635.75
100



S. S. Detchow,
155 ⁷⁵/₁₀₀.
No. 1.

80 No. 3:
Frank P. Forman.

Oliver Utter
40. No. 2.

Frank P. Forman.
320 No. 4

Mary E. Wilson.
40 No. 3

MONTGOMERY COUNTY, INDIANA, 1922

Assessor's Plat Book for Coal Creek.

Township, No. _____

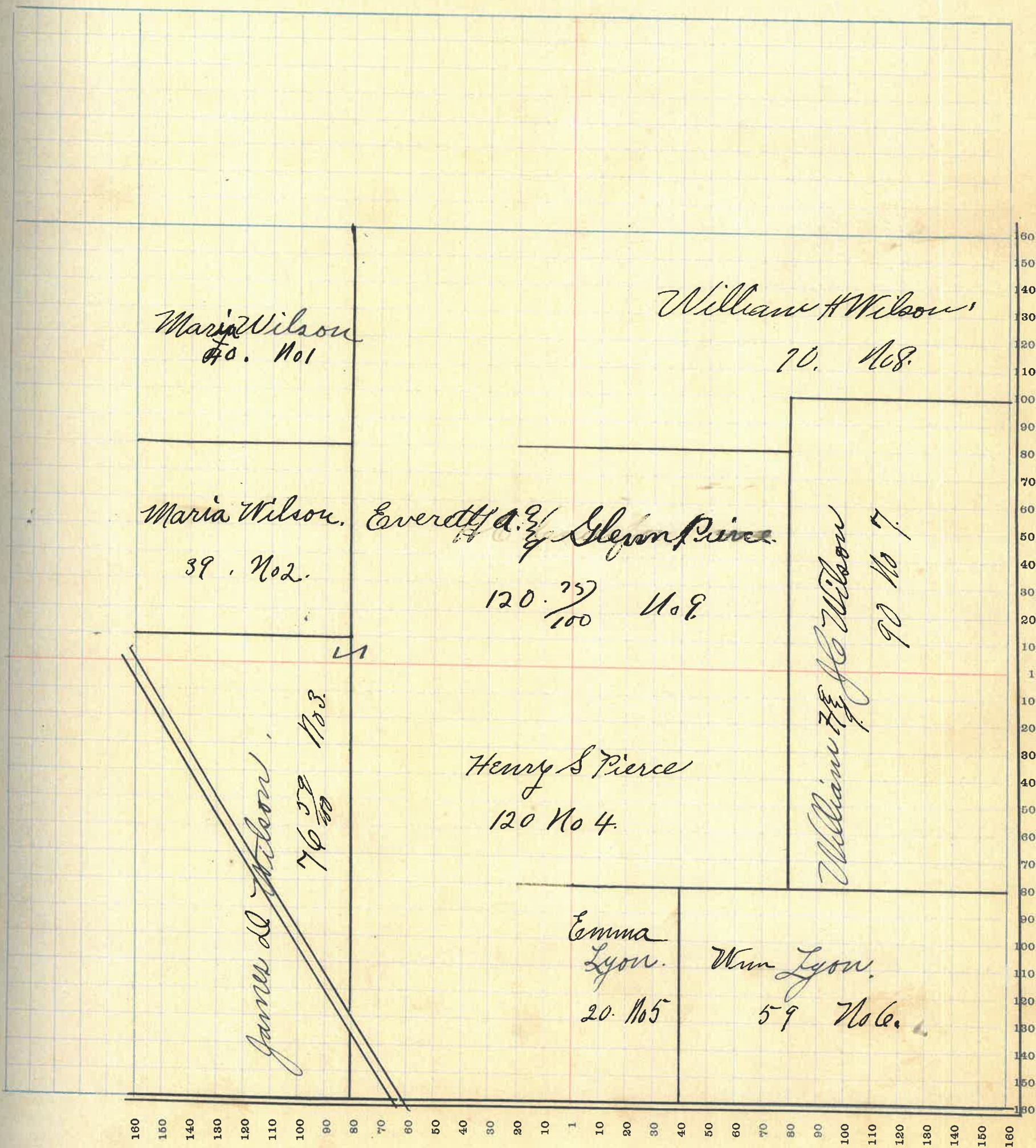
T. B. WOODBURN PRINTING CO., TERRE HAUTE, IND.

NAMES OF OWNERS	Number of Plat	DESCRIPTION	Section	Township	Range	Acres	Hundredths	Value of Lands	Value of Improvements	Value of Lands and Improvements
Maria Wilson	1.	PJ NW ⁴	25	20	5	40		4400	1200	
"	2	PJ NW ⁴	25	20	5	40		4290		9890
James O Wilson	3	W ² SW ⁴	25	20	5	76	39	9000	2000	11000
Henry S Pierce	4	E ² SW ⁴ PJ SE ⁴	25	20	5	120		13800	1000	14800
Emma Lyow	5	PJ SE ⁴	25	20	5	20		1800	200	2000
Wm Lyow	6	PJ SE ⁴	25	20	5	59		4800	500	5300
William H ² Wilson	7	PJ SE ⁴ PJ NE ⁴	25	20	5	90		2000		2000
William H Wilson	8	PJ NE ⁴	25	20	5	70		9700	1500	11200
Ernest A & Glenn Pierce	9	E ² NW ⁴ PJ NE ⁴	25	20	5	120	75	13200	200	13400

SECTION No. 25

Congressional Township No. 20, R 5

SCALE—Forty rods to an inch, or ten rods to a space, Congress Land, which is one mile square for a section.
Number of acres in this Section, according to the United States Survey 634.



MONTGOMERY COUNTY, INDIANA, 1922

Assessor's Plat Book for Coal Creek Township, No.

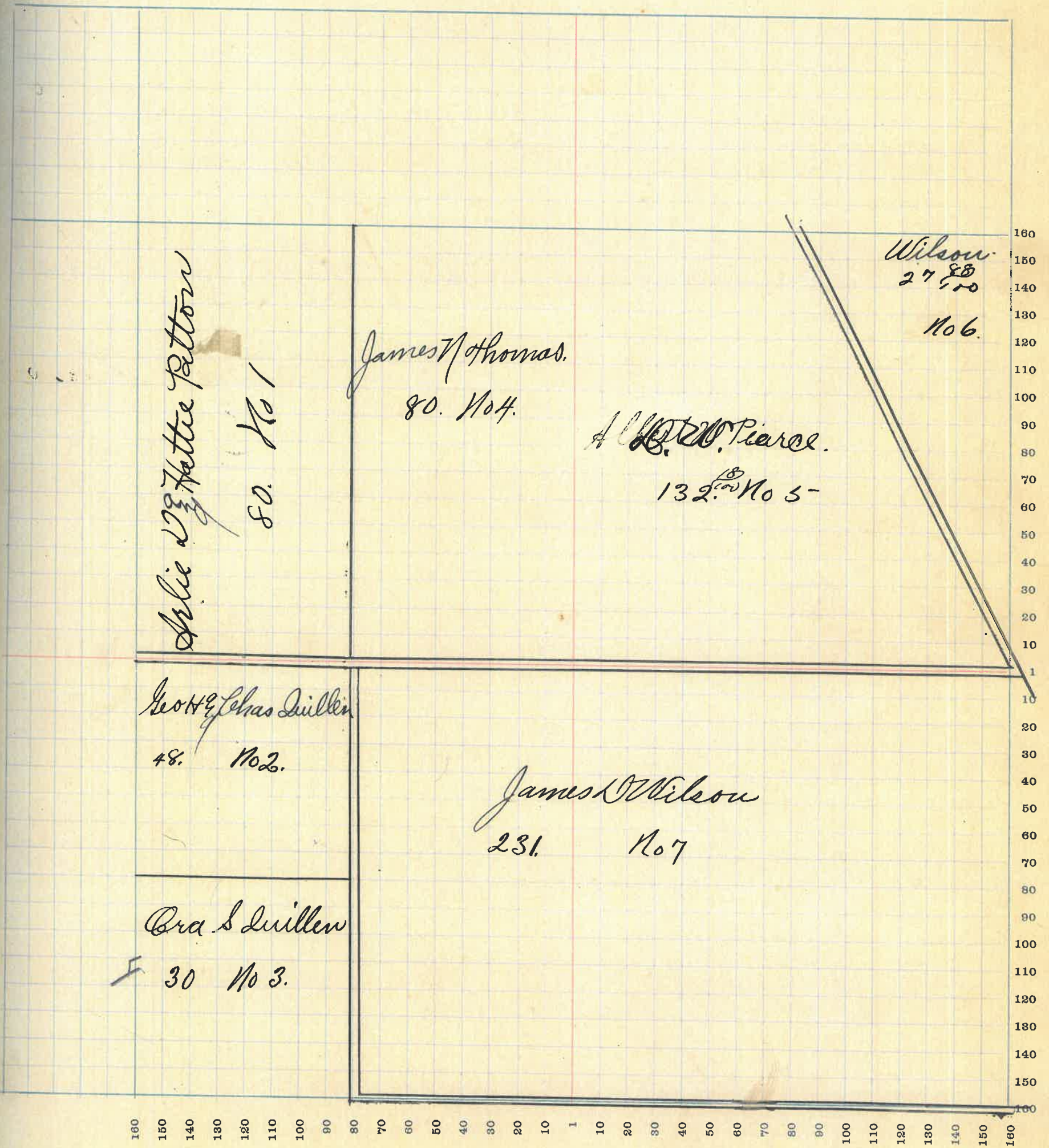
T. B. WOODBURN PRINTING CO. TERRE HAUTE, IND.

NAMES OF OWNERS	Number of Plat	DESCRIPTION	Section	Township	Range	Acres	Hundredths	Value of Lands	Value of Improvements	Value of Lands and Improvements
<i>Arlie & Hattie Patton</i>	1.	<i>W²N¹W⁴</i>	26	20	5	80.		9200	800.	10000
<i>Geo H & Chas Quillen</i>	2.	<i>N¹W²S¹W⁴</i>	26	20	5	40.		5520		5520
<i>Bra S Quillen</i>	3	<i>S⁴S²W⁴</i>	26	20	5	40		3450.		3450
<i>James T Thomas</i>	4.	<i>E²N¹W⁴</i>	26	20	5	80		9200	600.	9800
<i>A. B. W. Pierce</i>	5	<i>R¹N¹E⁴</i>	26	20	5	132	18	14520	1200.	15720
<i>Marid Wilson</i>	6.	<i>T¹N¹E⁴</i>	26	20	5			2970		2970
<i>James D Wilson</i>	7	<i>E²S²W⁴SE⁴</i>	26	20	5	231		27720	800.	28520

SECTION No. 26

Congressional Township No. 20, R 5

SCALE—Forty rods to an inch, or ten rods to a space, Congress Land, which is one mile square for a section.
Number of acres in this Section, according to the United States Survey $\frac{61153}{100}$



MONTGOMERY COUNTY, INDIANA, 1922

Assessor's Plat Book for Coal Creek Township, No. _____

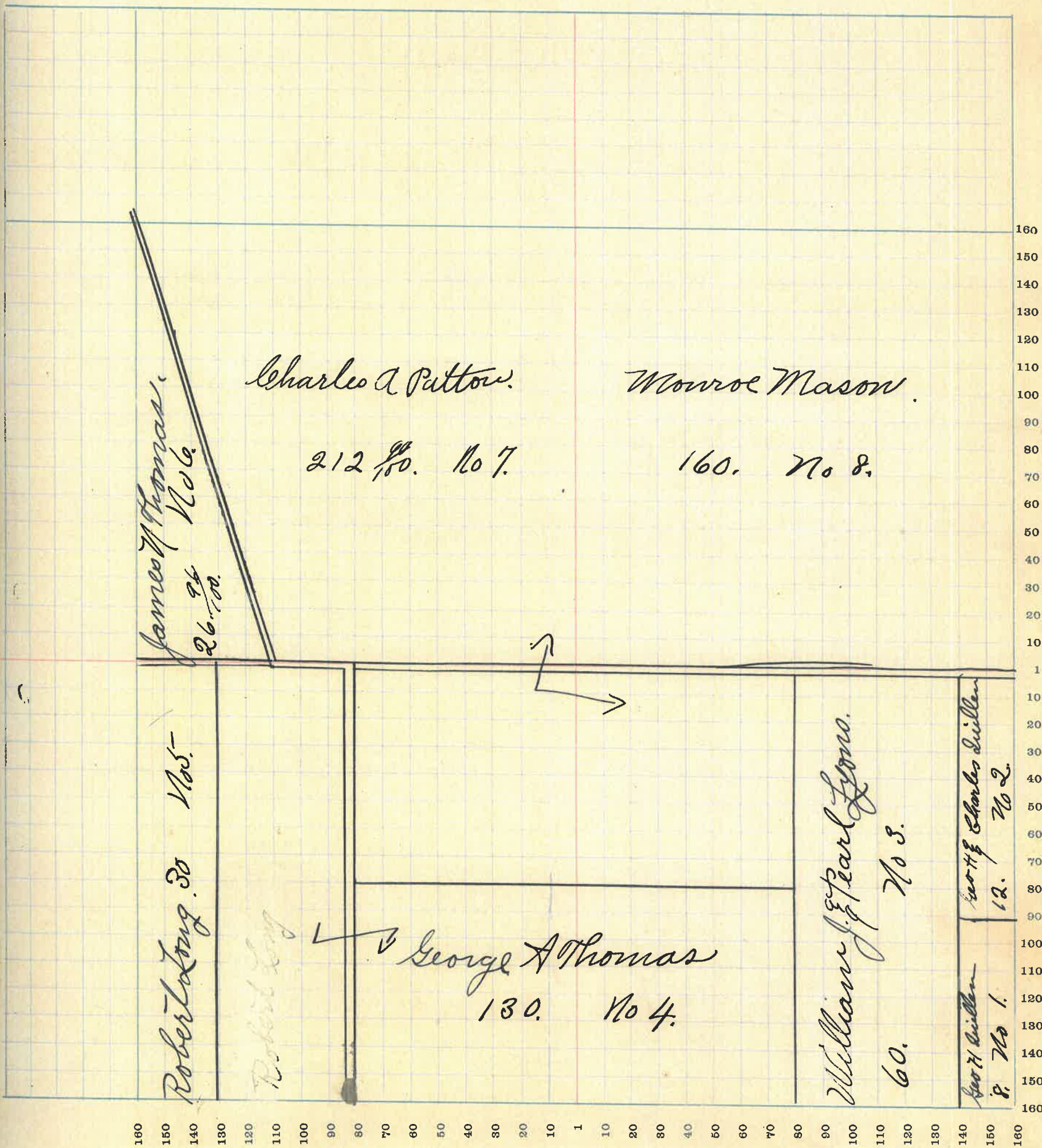
T. R. WOODBURN PRINTING CO. TERRE HAUTE, IND.

NAMES OF OWNERS	Number of Plat	DESCRIPTION	Section	Township	Range	Acres	Hundredths	Value of Lands	Value of Improvements	Value of Lands and Improvements
Geo H Quillen	1.	PJ SE ⁴	27	20	5	8.		950		950
Geo H & Charles Quillen	2.	PJ SE ⁴	27	20	5	12		1440.		1440
William J & Pearl Lyons	3.	PJ SE ⁴	27	20	5	60.		6600	500	7100
Geo A Thomas	4.	PJ SE ⁴ PJ SW ⁴	27	20	5	130.		13000	800.	13800
Robert Long	5	PJ SW ⁴	27	20	5	30		3200		3200
James W Thomas	6.	PJ NW ⁴	27	20	5	26	26 ²⁶	3100		3100
Charles Patton	7.	PJ NW ⁴ PJ SW ⁴ PJ SE ⁴	27	20	5	212	90	23320	1600.	34920
Monroe Mason	8.	NE ⁴	27	20	5	160.		18200	1600.	19800

SECTION No. 27

Congressional Township No. 20, R 5

SCALE—Forty rods to an inch, or ten rods to a space, Congress Land, which is one mile square for a section.
Number of acres in this Section, according to the United States Survey $\frac{614 \ 86}{100}$



MONTGOMERY COUNTY, INDIANA, 1922

Assessor's Plat Book for Coul Creek

Township, No. _____

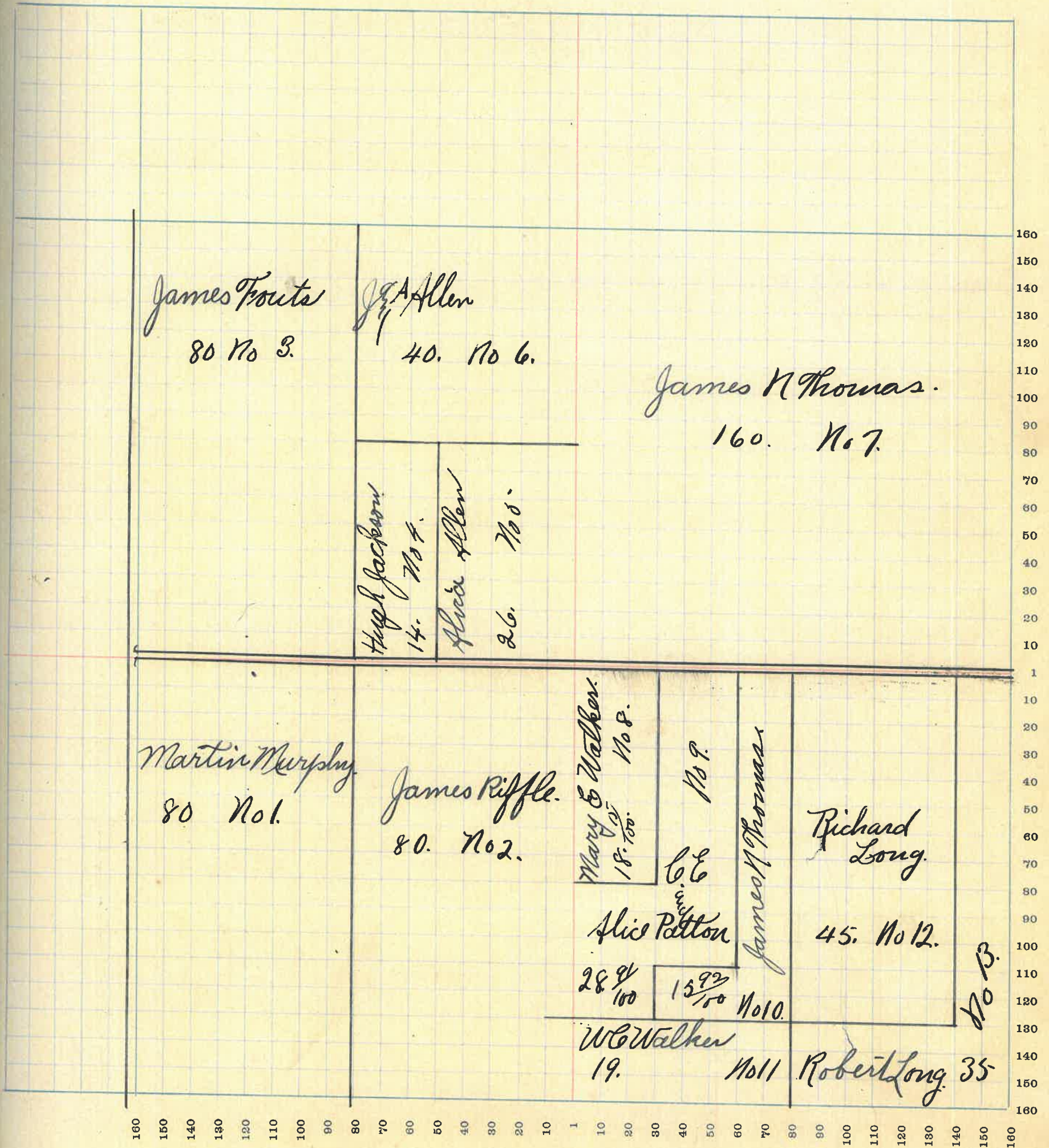
I. R. WOODBURN PRINTING CO. TERRE HAUTE, IND.

NAMES OF OWNERS	Number of Plat	DESCRIPTION	Section	Township	Range	Acres	Hundredths	Value of Lands	Value of Improvements	Value of Lands and Improvements
Martin Murphy	1.	20 ² SW ⁴	28	20	5	80		8400	500	8900
James Riffle	2.	E ² SW ⁴	28	20	5	80		8400	600	9000
James Floris	3.	W ² NW ⁴	28	20	5	80		8800	1200	10000
Hugh Jackson	4.	PJ NW ⁴	28	20	5	14		1540	300	1840
Alvin Allen	5.	PJ NW ⁴	28	20	5	26		2730	600	3330
James N Thomas	7.	NE ⁴	28	20	5	160		19200	1000	20200
Mary E Walker	8.	PJ SE ⁴	28	20	5	18	15	1900	400	2300
J. A. Allen	6.	PJ NE ⁴	28	20	5	40		4400		4400
E. Alice Patton	9.	PJ SE ⁴	28	20	5	28	91	2940		2940
James N Thomas	10.	PJ SE ⁴	28	20	5	15	92	1650		1650
W. E. Walker	11.	PJ SE ⁴	28	20	5	19		1700		1700
Richard Long	12.	PJ SE ⁴	28	20	5	45		4900	900	5800
Robert Long	13.	PJ SE ⁴	28	20	5	35		3800		3800

SECTION No. 28

Congressional Township No. 20, R 5

SCALE—Forty rods to an inch, or ten rods to a space, Congress Land, which is one mile square for a section.
 Number of acres in this Section, according to the United States Survey 643 ⁸⁷/₁₀₀



MONTGOMERY COUNTY, INDIANA, 1922

Assessor's Plat Book for Coal Creek Township, No. _____

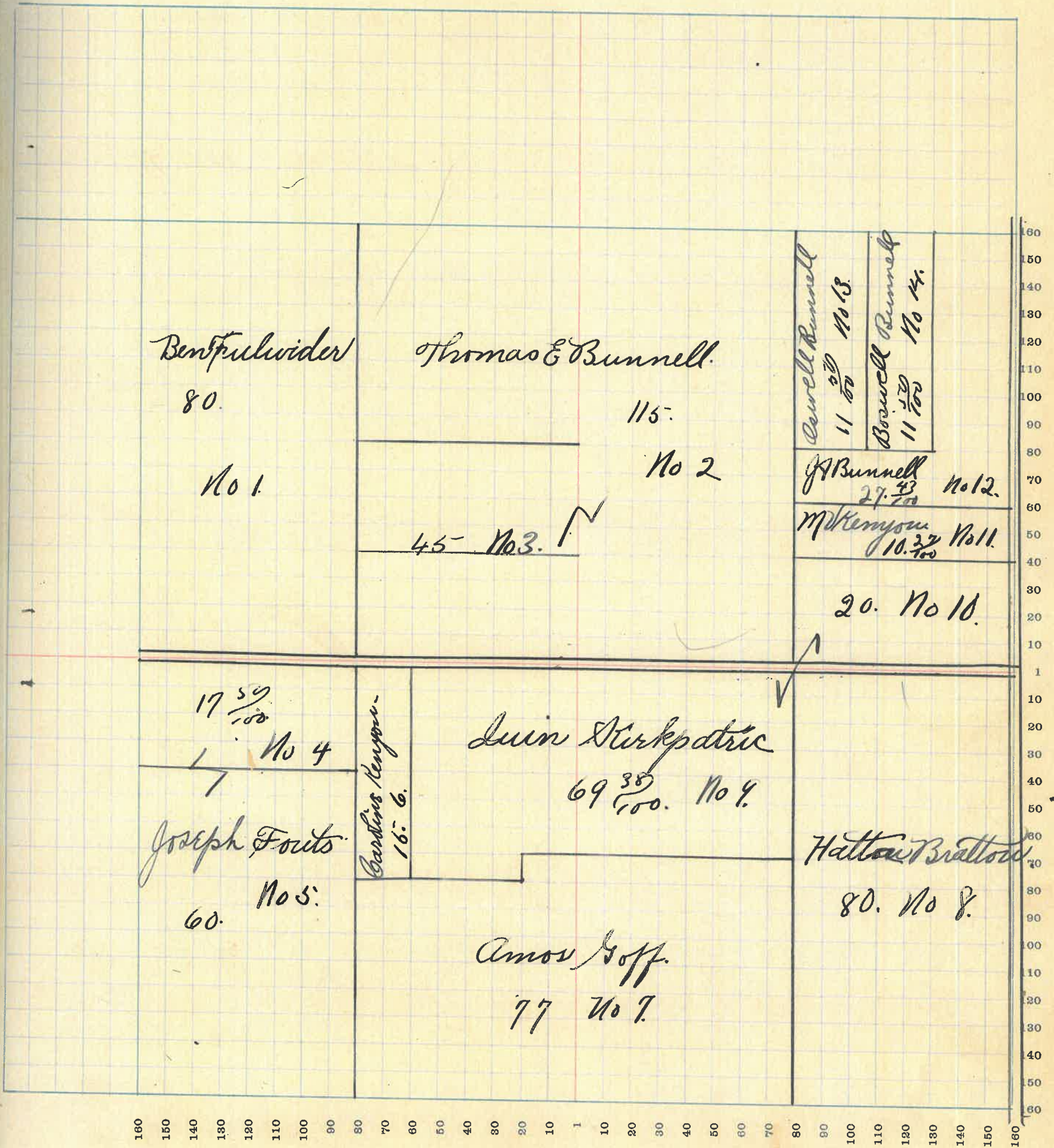
I. R. WOODBURN PRINTING CO. TERRE HAUTE, IND.

NAMES OF OWNERS	Number of Plat	DESCRIPTION	Section	Township	Range	Acres	Hundredths	Value of Lands	Value of Improvements	Value of Lands and Improvements
Ben Fulwider	1.	W ² NW ⁴	29	20	5	80		8800	900	9700
Thomas E Bunnell	2.	W ² NE ⁴ PJNW ⁴	29	20	5	115		16800	600	17400
"	3.	PJNW ⁴	29	20	5	45				
Joseph Fouts	4	PJSE ⁴	29	20	5	17	50			
"	5	" " "	29	20	5	60		8085	400	8485
Caroline Stenyow	6.	PJSE ⁴	29	20	5	15		1650		1650
Amos Goff	7.	PJSE ⁴ PJSE ⁴	29	20	5	77		8470		8470
Hanna Bratton	8.	E ² SE ⁴	29	20	5			8400	1000	9400
Quinn Kirkpatrick	9.	PJSE ⁴ PJSE ⁴	29	20	5	69	38	6900	900	
"	10	PJNE ⁴	29	20	5	20		2300		10100
W. V. Stenyow	11.	PJNE ⁴	29	20	5	16	27	1050	200	1250
J. Bunnell	12	PJNE ⁴	29	20	5	27	43	2835	260	3135
Orwell Bunnell	13	PJNE ⁴	29	20	5	11	50	1155		1155
Boswell Bunnell	14.	PJNE ⁴	29	20	5	11	50	1155		1155

SECTION No. 29

Congressional Township No. 20, R 5

SCALE—Forty rods to an inch, or ten rods to a space, Congress Land, which is one mile square for a section.
 Number of acres in this Section, according to the United States Survey 625 ²⁸/₁₀₀



MONTGOMERY COUNTY, INDIANA, 1922

Assessor's Plat Book for Coal Creek Township, No. _____

T. R. WOODBURN PRINTING CO. TERRE HAUTE, IND.

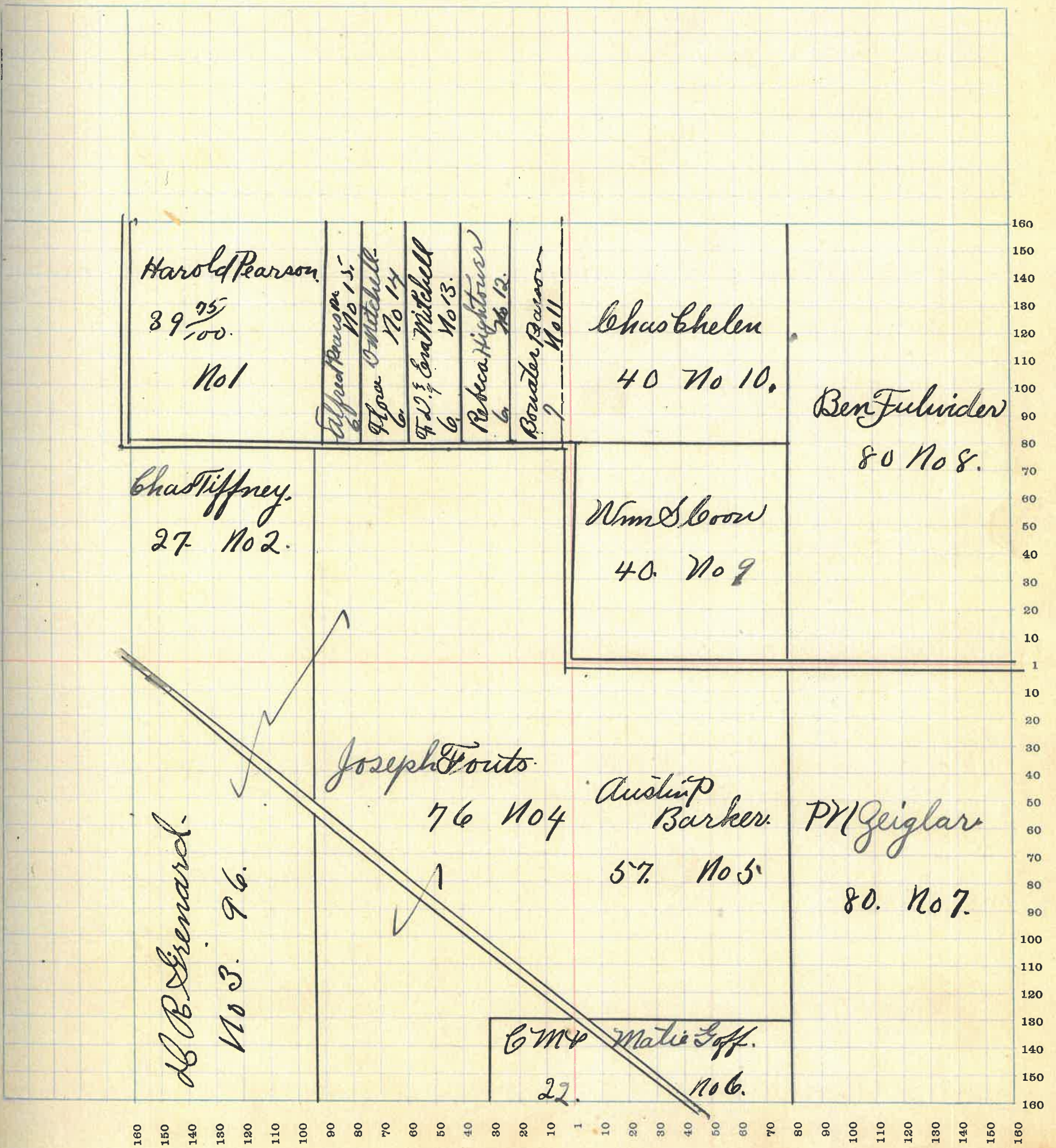
NAMES OF OWNERS	Number of Plat	DESCRIPTION	Section	Township	Range	Acres	Hundredths	Value of Lands	Value of Improvements	Value of Lands and Improvements
Harold Pearson	1.	TJNW ⁴	30	205	39	75	3675	500	4175	
Chas Tiffney	2.	TJNW ⁴	30	205	27		2970		2970	
B R Leonard	3.	TJNW ⁴ & TJSW ⁴	30	205	96		10080	1200	11280	
Joseph Forts	4.	TJSW ⁴	30	205	76		9220	900	8120	
Austin P Barker	5.	TJSE ⁴	30	205	57		5985	700	6685	
C. M. & Matie Goff	6.	TJSE ⁴ & TJSW ⁴	30	205	22		2810		2310	
P N Guiglar	7.	E ² SE ⁴	30	205	80		8000	400	8400	
Ben Fulinder	8.	E ² NE ⁴	30	205	80		8800		8800	
Wm S. Lessor	9.	TJNE ⁴	30	205	40		4200	500	4700	
Chas Chelun	10.	TJNE ⁴	30	205	40		4200	300	4500	
Bouater Pearson	11.	TJNW ⁴	30	205	7		560		560	
Rebeca Hightower	12.	TJNW ⁴	30	205	6		550		550	
F D & Era Mitchell	13.	TJNW ⁴	30	205	6		550		550	
Flora B Mitchell	14.	TJNW ⁴	30	205	6		550		550	
Alfea Pearson hrs	15.	TJNW ⁴	30	205	6		550		550	

SECTION No. 30

Congressional Township No. 20, R 5

SCALE—Forty rods to an inch, or ten rods to a space, Congress Land, which is one mile square for a section.

Number of acres in this Section, according to the United States Survey. 585 80 / 100.



60

MONTGOMERY COUNTY, INDIANA, 1922

Assessor's Plat Book for Cool Creek Township, No. _____

T. R. WOODBURN PRINTING CO. TERRE HAUTE, IND.

NAMES OF OWNERS	Number of Plat	DESCRIPTION	Section	Township	Range	Acres	Hundredths	Value of Lands	Value of Improvements	Value of Lands and Improvements
McGoff	1.	NE ⁴ SE ⁴	31	205	56			6160		
"	1.	" "	31	205	40			4500	400.	11060
John Cads	2.	NE ⁴ SE ⁴ NE ⁴	31	205	120			14400	1200.	15600
Crazy Mattie Rafferty	3.	E ² SE ⁴	31	205	79			8000	8500	16500
Chas Fletcher life Estate	4.	NE ⁴	31	205	7	71		850	400	1250
Thomas Risk	18	NE ⁴	31	205		29		40		40
J. Hutchison	5	NE ⁴	31	205	3			325	400	725
Avery C Merrell	6	NE ⁴	31	205		98		125	250.	375
Raymond Bunnell	7.	NE ⁴	31	205		65		50	200	250
Dan Hawk.	8	NE ⁴	31	205	2.			220	400.	620
Hugo S Merrell	9.	NE ⁴	31	205		76		100	500.	600
Dr L W Clin	10	NE ⁴	31	205		76		100	850	950
C. Kennedy.	11	NE ⁴	31	205	1	24		125	600.	725
McGoff.	12.	NE ⁴	31	205	63.			6615	400	
McGoff.	13	W ² NE ⁴	31	205	80			8800	2600.	18415
Mary Barker. life Estate of Mary Riley.	14.	NE ⁴ W ⁴	31	205	40			4200.		4200
Joseph Fouts	15	NE ⁴ W ⁴	31	205	20			2000		2000
Samuel Humphrey	16	NE ⁴ W ⁴	31	205	56	35		6100.		6100.


SECTION No. 31

Congressional Township No. 20, R 5

SCALE—Forty rods to an inch, or ten rods to a space, Congress Land, which is one mile square for a section.
Number of acres in this Section, according to the United States Survey. $592 \frac{82}{100}$

te of
3 and
ove-
nts

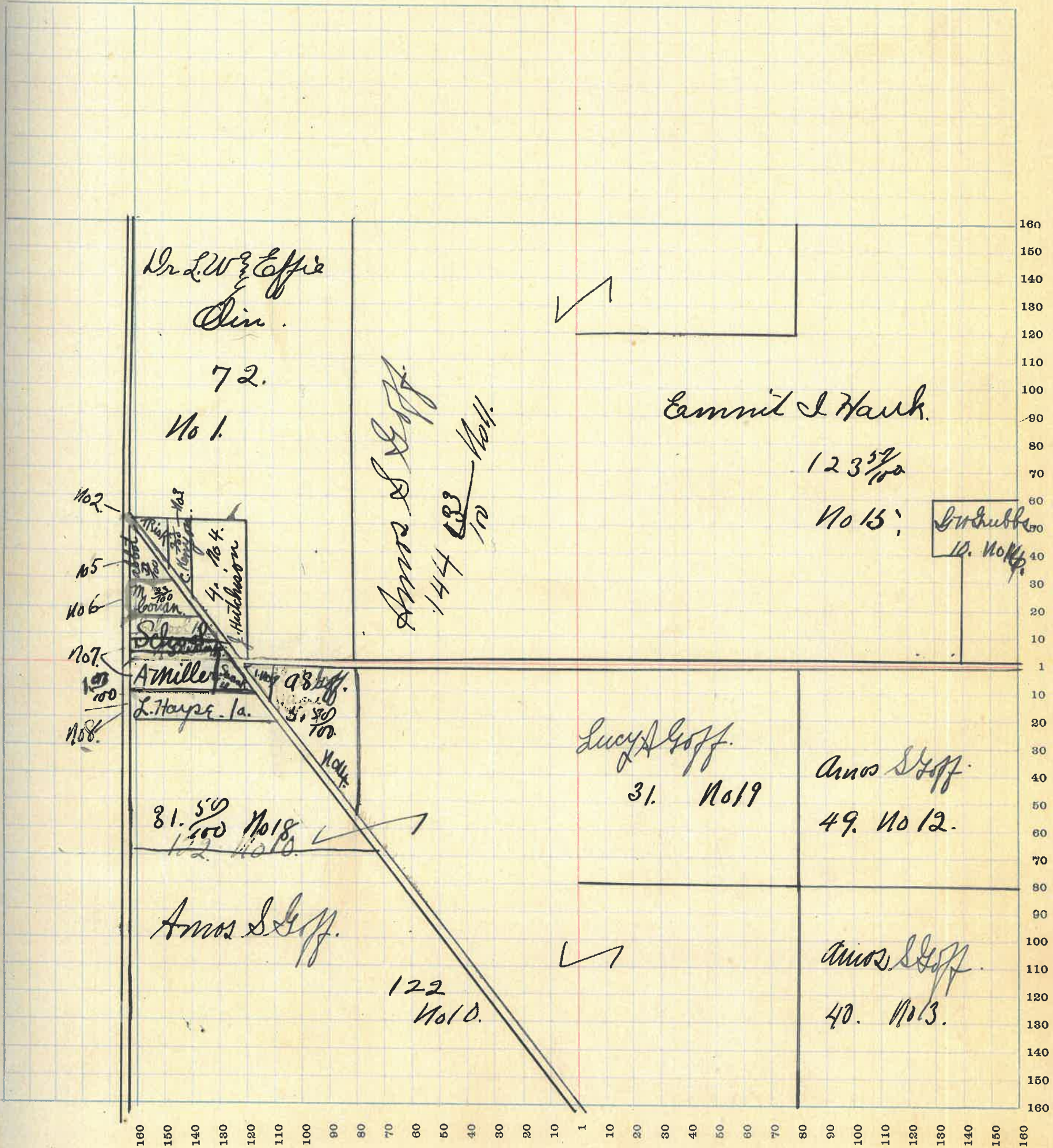
0
10
20
30
40
50
60
70
80
90
100
110
120
130
140
150
160



SECTION No. 32

Congressional Township No. 20, R 5

SCALE—Forty rods to an inch, or ten rods to a space, Congress Land, which is one mile square for a section.
Number of acres in this Section, according to the United States Survey. 635



MONTGOMERY COUNTY, INDIANA, 1922

Assessor's Plat Book for Coal Creek

Township, No. _____

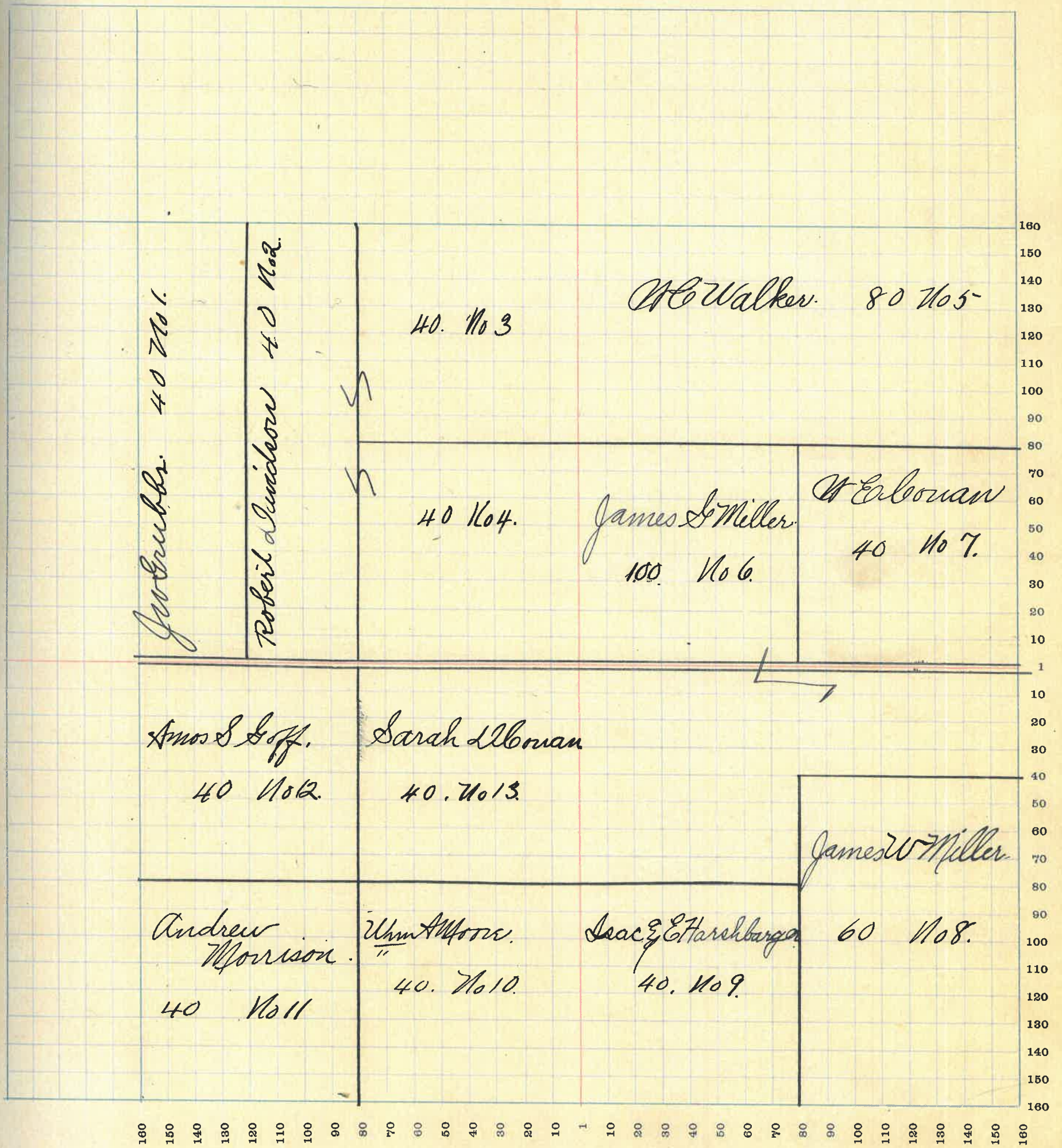
T. R. WOODBURN PRINTING CO. TERRE HAUTE, IND.

NAMES OF OWNERS	Number of Plat	DESCRIPTION	Section	Township	Range	Acres	Hundredths	Value of Lands	Value of Improvements	Value of Lands and Improvements	SC Nu
J. W. Grubbs	1	TJNW4	33	205	40	4200	800	4500			
Robert Davidson	2	TJNE4	33	205	40	4000	100				
"	3	TJNW4	33	205	40	4000	500				
"	4	TJNW4	33	205	40	4000		12600			
W. Walker	5	N ² NE4	33	205	80	6400	400	6800			
James G. Miller	6	TJNE4 + TJSE4	33	205	100	10500	700	11200			
W. Cowan	7	TJNE4	33	205	40	4200		4200			
James W. Miller	8	TJSE4	33	205	60	6800	400	6700			
Isaac E. Harshbarger	9	TJSE4	33	205	40	3600		3600			
Wm. A. Moore	10	TJSE4	33	205	40	4300		4300			
Andrew Morrison	11	TJSE4	33	205	40	4200		4200			
Amos S. Loff	12	TJSE4	33	205	40	4300		4300			
Sarah D. Cowan	13	TJSE4	33	205	40	4200		4200			

SECTION No. 33

Congressional Township No. 20, R 51

SCALE—Forty rods to an inch, or ten rods to a space, Congress Land, which is one mile square for a section.
Number of acres in this Section, according to the United States Survey 640.



MONTGOMERY COUNTY, INDIANA, 1922

Assessor's Plat Book for Coal Creek

Township, No. _____

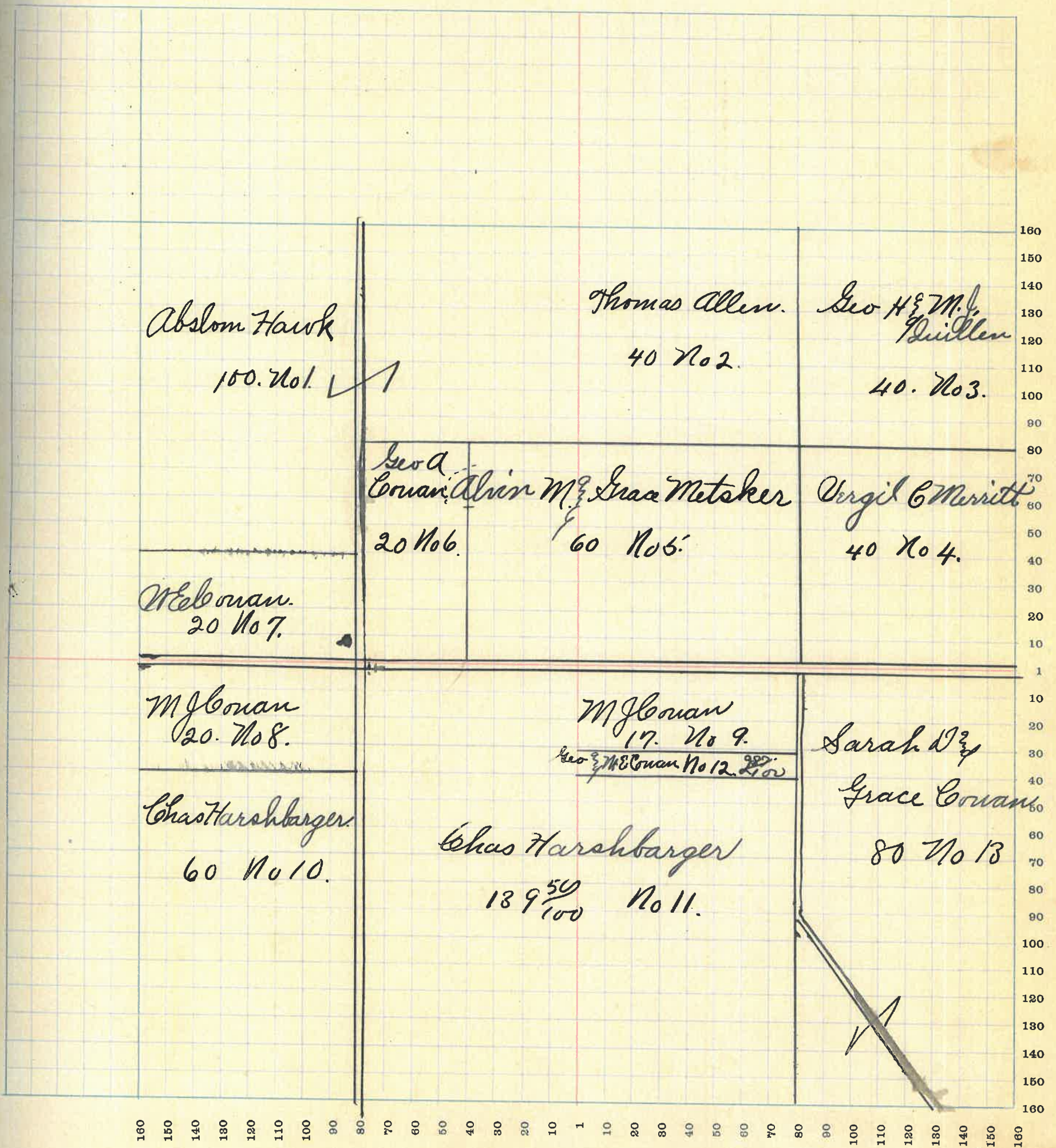
T. R. WOODBURN PRINTING CO. TERRE HAUTE, IND.

NAMES OF OWNERS	Number of Plat	DESCRIPTION	Section	Township	Range	Acres	Hundredths	Value of Lands	Value of Improvements	Value of Lands and Improvements
Abston Hawk	1	PJNW ⁴	34	205	100	1100	1000	2100		
Thomas Allen	2	PJNE ⁴	34	205	40	4200		4200		
Geo H ² & M ² Guillen	3	PJNE ⁴	34	205	40	4400		4400		
Vergil C Meritt	4	PJNE ⁴	34	205	40	4200		4200		
Alvin ⁴ & Grace Metaker	5	PJNE ⁴ PJNW ⁴	34	205	60	6300	500	6800		
George A Conran	6	PJNW ⁴	34	205	20	2000	100	2100		
W E Conran	7	PJNW ⁴	34	205	20	2100	300	2400		
M. Conran	8	PJNW ⁴	34	205	20	2000			3600	
"	9	PJNE ⁴	34	205	17	1600				
Chas Harshbarger	10	TJSE ⁴	34	205	60	6000				
"	11	E ² SE ⁴ PJSE ⁴	34	205	139	50	14000	200	20200	
Geo & M E Conran	12	TJSE ⁴	34	205	2	87	250		250	
Sarah M ² & Grace Conran	13	E ² SE ⁴	34	205	80	8400	1000	9400		

SECTION No. 34

Congressional Township No. 20, R 5

SCALE—Forty rods to an inch, or ten rods to a space, Congress Land, which is one mile square for a section.
Number of acres in this Section, according to the United States Survey 640.



MONTGOMERY COUNTY, INDIANA, 1922

Assessor's Plat Book for Coul Creek

Township, No. _____

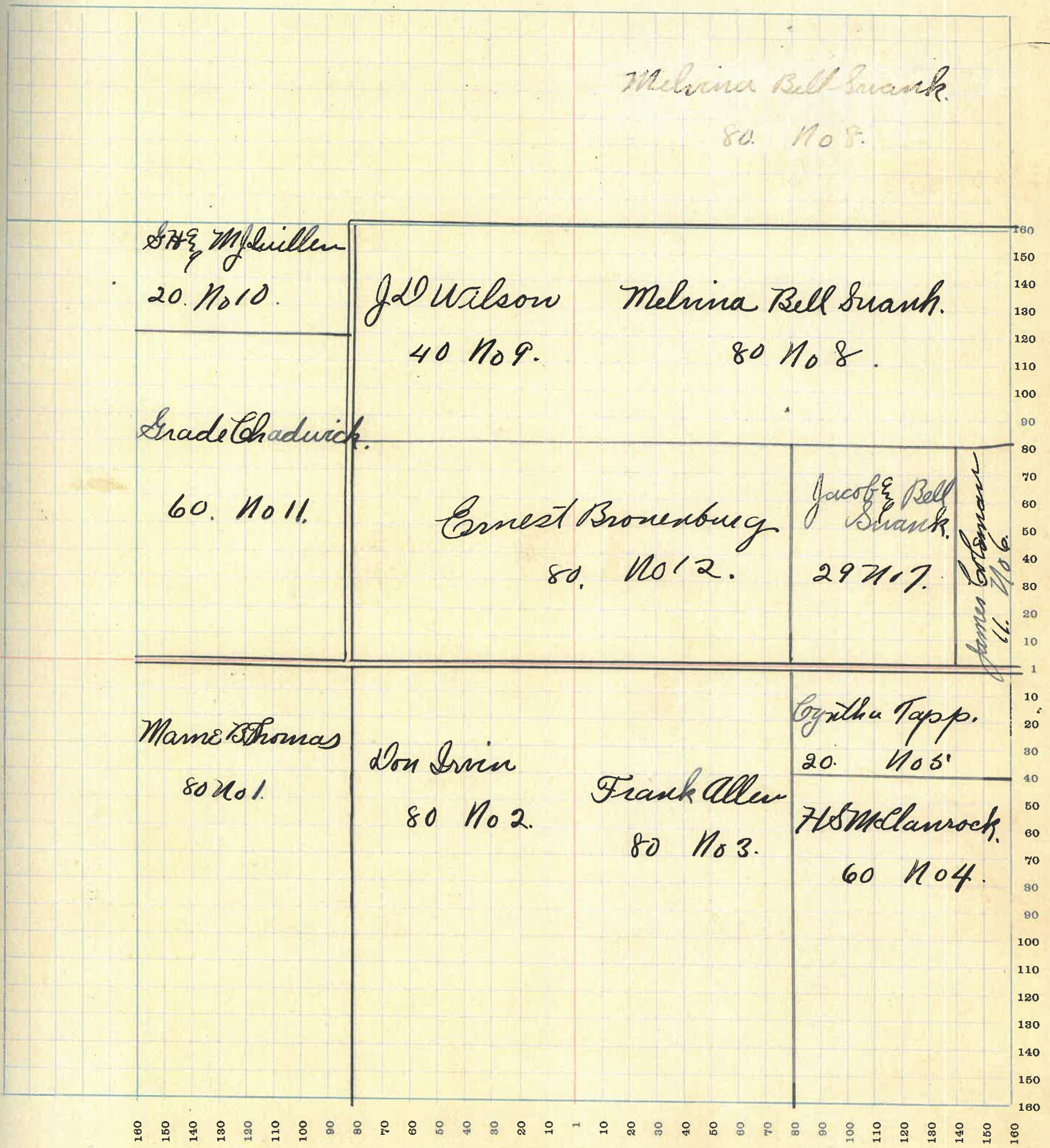
T. R. WOODBURN PRINTING CO. TERRE HAUTE, IND.

NAMES OF OWNERS	Number of Plat	DESCRIPTION	Section	Township	Range	Acres	Hundredths	Value of Lands	Value of Improvements	Value of Lands and Improvements
Mayme Thomas	1	W ² SW ⁴	35	20	5	80		8400		8400
Don Irwin	2	E ² SW ⁴	35	20	5	80		8600	600	9200
Frank Allen	3	W ² SE ¹	35	20	5	80		8000	300	8300
H S McClamrock	4	TJSE ⁴	35	20	5	60		5400		5400
Cynthia Tapp	5	TJSE ⁴	35	20	5	20		2000	800	2800
James Coleman	6	TJNE ⁴	35	20	5	11		1100		1100
Jacob & Bellbank	7	TJNE ⁴	35	20	5	29		2900	500	3400
Melina Bellbank	8	TJNE ⁴	35	20	5	80		8800	800	9600
J W Wilson	9	TJNW ⁴	35	20	5	40		4400		4400
G H & M J Quillen	10	TJNW ⁴	35	20	5	20		2300	1400	3700
Grade Chadwick	11	TJNW ⁴	35	20	5	60		6600		6600
Ernest Bronenburg	12	TJNW ⁴ TJNE ⁴	25	20	5	80		8600	500	9100

SECTION No. 35

Congressional Township No. 20, R 5

SCALE—Forty rods to an inch, or ten rods to a space, Congress Land, which is one mile square for a section. Number of acres in this Section, according to the United States Survey 640.



MONTGOMERY COUNTY, INDIANA, 1922

Assessor's Plat Book for Coal Creek

Township, No. _____

E. R. WOODBURN PRINTING CO., TERRE HAUTE, IND.

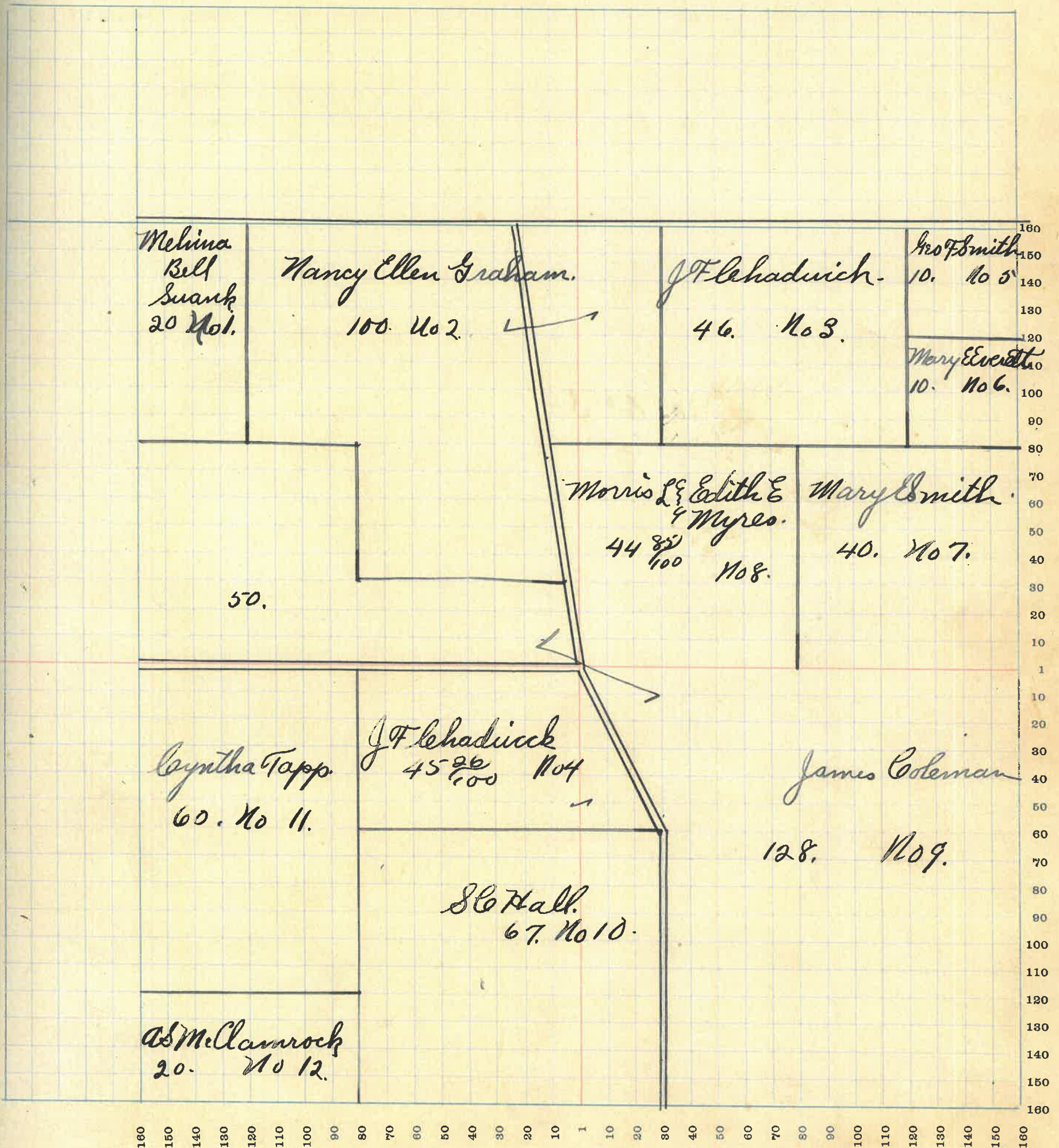
NAMES OF OWNERS	Number of Plat	DESCRIPTION	Section	Township	Range	Acres	Hundredths	Value of Lands	Value of Improvements	Value of Lands and Improvements
Melina Bell Snank	1	TJNW ⁴	36	205	20	2200		2200		2200
Nancy Ellen Graham	2	TJNW ⁴ TJNE ⁴	36	205	100	12000	1000	13000		13000
J. F. Chadwick	3	TJNE ⁴	36	205	46	4830				
"	4	TJSE ⁴	36	205	45-26	4950			9780	
Geo F. Smith	5	TJNE ⁴	36	205	10	900				900
Mary E. Everett	6	TJNE ⁴	36	205	10	900				900
Mary E. Smith	7	TJNE ⁴	36	205	40	3800	300	4100		4100
Morris L. & E. E. Myers	8	TJNE ⁴	36	205	44-85	4220	400	4620		4620
James Coleman	9	TJSE ⁴	36	205	178	19380	1000	20380		20380
St. Hall	10	TJSE ⁴ TJSW ⁴	36	205	67	6700	400	7100		7100
Cynthia Tapp	11	TJSE ⁴	36	205	60	6300				6300
A. S. McClanrock	12	TJSE ⁴	36	205	20	1800				1800

SECTION No. 36

Congressional Township No. 20, R 5

SCALE—Forty rods to an inch, or ten rods to a space, Congress Land, which is one mile square for a section.

Number of acres in this Section, according to the United States Survey $\frac{63880}{100}$



MONTGOMERY COUNTY, INDIANA, 1922

Assessor's Plat Book for Coal Creek

Township, No.

T. R. WOODBURN PRINTING CO. TERRE HAUTE, IND.

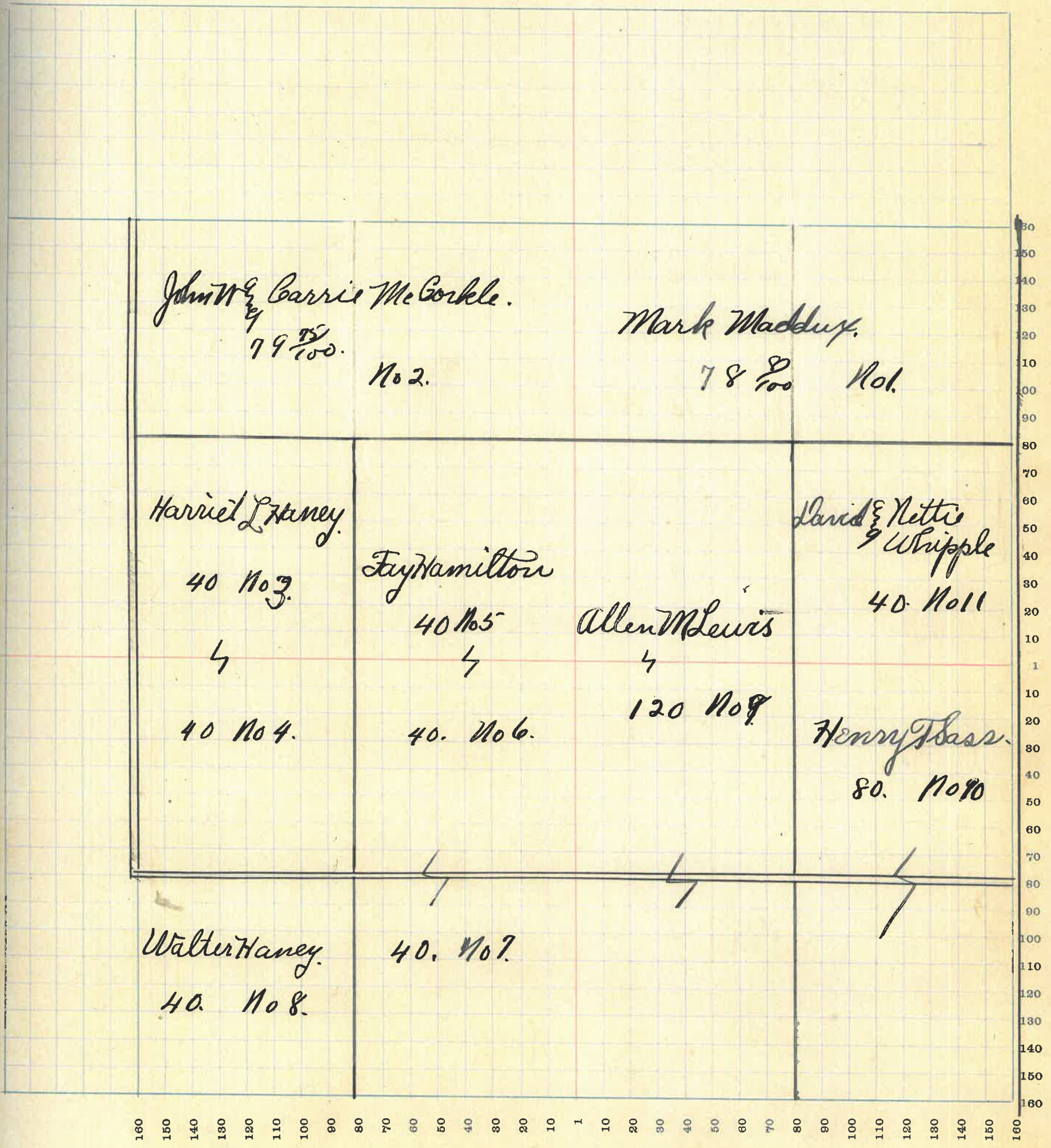
NAMES OF OWNERS	Number of Plat	DESCRIPTION	Section	Township	Range	Acres	Hundredths	Value of Lands	Value of Improvements	Value of Lands and Improvements
Mark Maddux	1.	NPNNE4	1	206	78	8.8970	800	9970		
John W & Carrie McCorkle	2.	NPNW4	1	206	79	75	9600	600	10200	
Harriet L Haney	3	PJNW4	1	206	40		4600			
" " "	4	PJSE4	1	206	40		4600		9200	
Fay Hamilton	5	PJNW4	1	206	40		4600			
"	6	PJSE4	1	206	40		4600	1400		
"	7	PJSE4	1	206	40		4600			14200
Allen M Lewis	9	PJNE4 W 2 SW4	1	206	120		14000	1400	15400	
Henry F Bass	10	SE4	1	206	80		9400	1000	10400	
Walter Haney	8.	PJSE4	1	206	40		4600	1200	5800	

SECTION No. 1

Congressional Township No. 20, R 6

SCALE—Forty rods to an inch, or ten rods to a space, Congress Land, which is one mile square for a section.

Number of acres in this Section, according to the United States Survey 63783
100



160 150 140 130 120 110 100 90 80 70 60 50 40 30 20 10 1 10 20 30 40 50 60 70 80 90 100 110 120 130 140 150 160

MONTGOMERY COUNTY, INDIANA, 1922

Assessor's Plat Book for Coal Creek

Township, No. _____

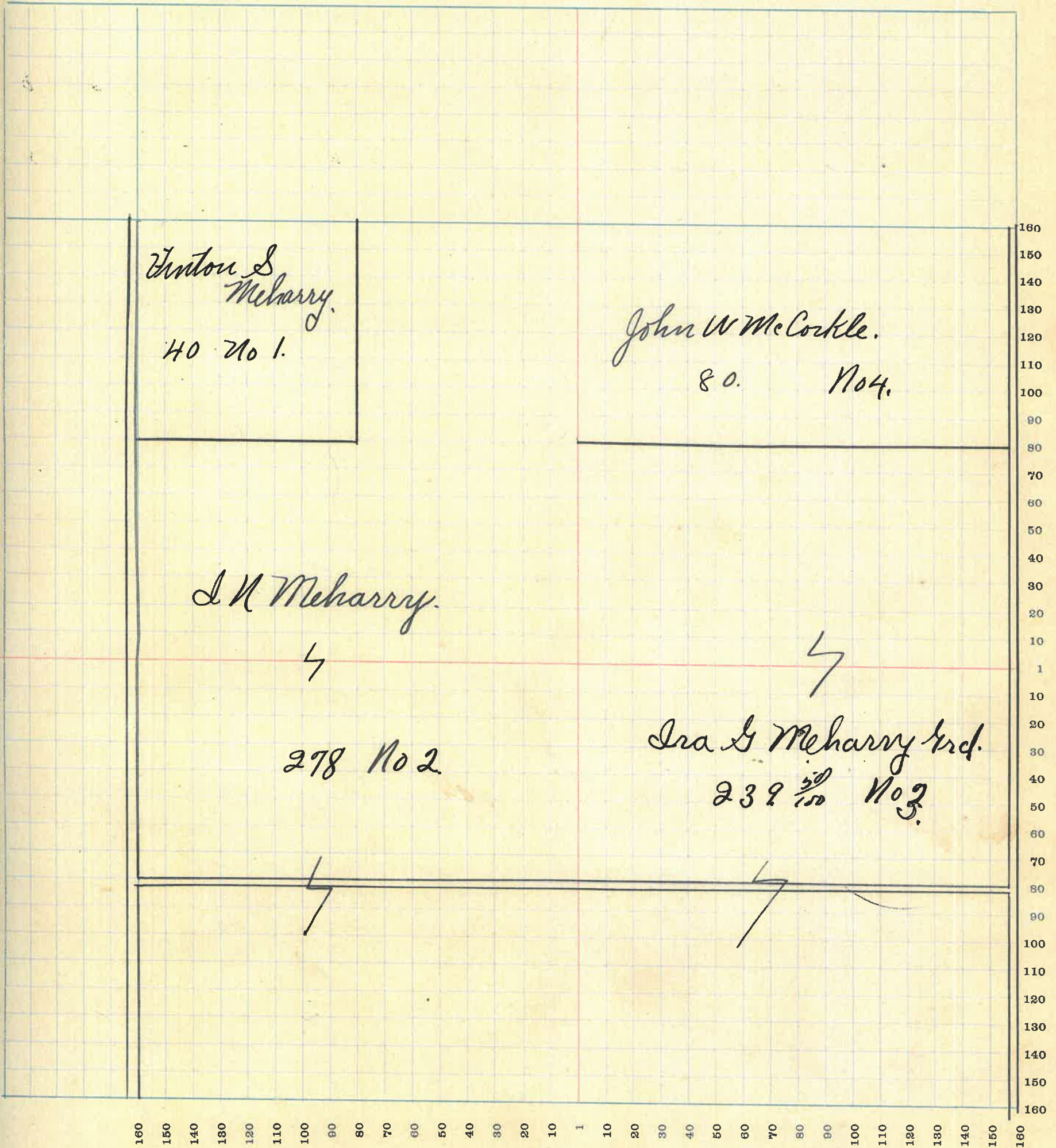
T. R. WOODBURN PRINTING CO. TERRE HAUTE, IND.

NAMES OF OWNERS	Number of Plat	DESCRIPTION	Section	Township	Range	Acres	Hundredths	Value of Lands	Value of Improvements	Value of Lands and Improvements
Vinton S Meharry	1.	RJNW ⁴	2	20	6	40.		4600		4600
J N Meharry	2.	RJNW ⁴ SW ⁴	2	20	6	278		33360	1800	35160
Ira S Meharry & d.	3.	SE ⁴ SRJNE ⁴	2	20	6	239	50	28680	1000	29680
John W McCorkle	4.	N ² NE ⁴	2	20	6	80		9600.		9600.

SECTION No. 2

Congressional Township No. 20, R 6

SCALE—Forty rods to an inch, or ten rods to a space, Congress Land, which is one mile square for a section.
Number of acres in this Section, according to the United States Survey. $\frac{63757}{100}$



MONTGOMERY COUNTY, INDIANA, 1922

Assessor's Plat Book for Coal Creek.

Township, No. _____

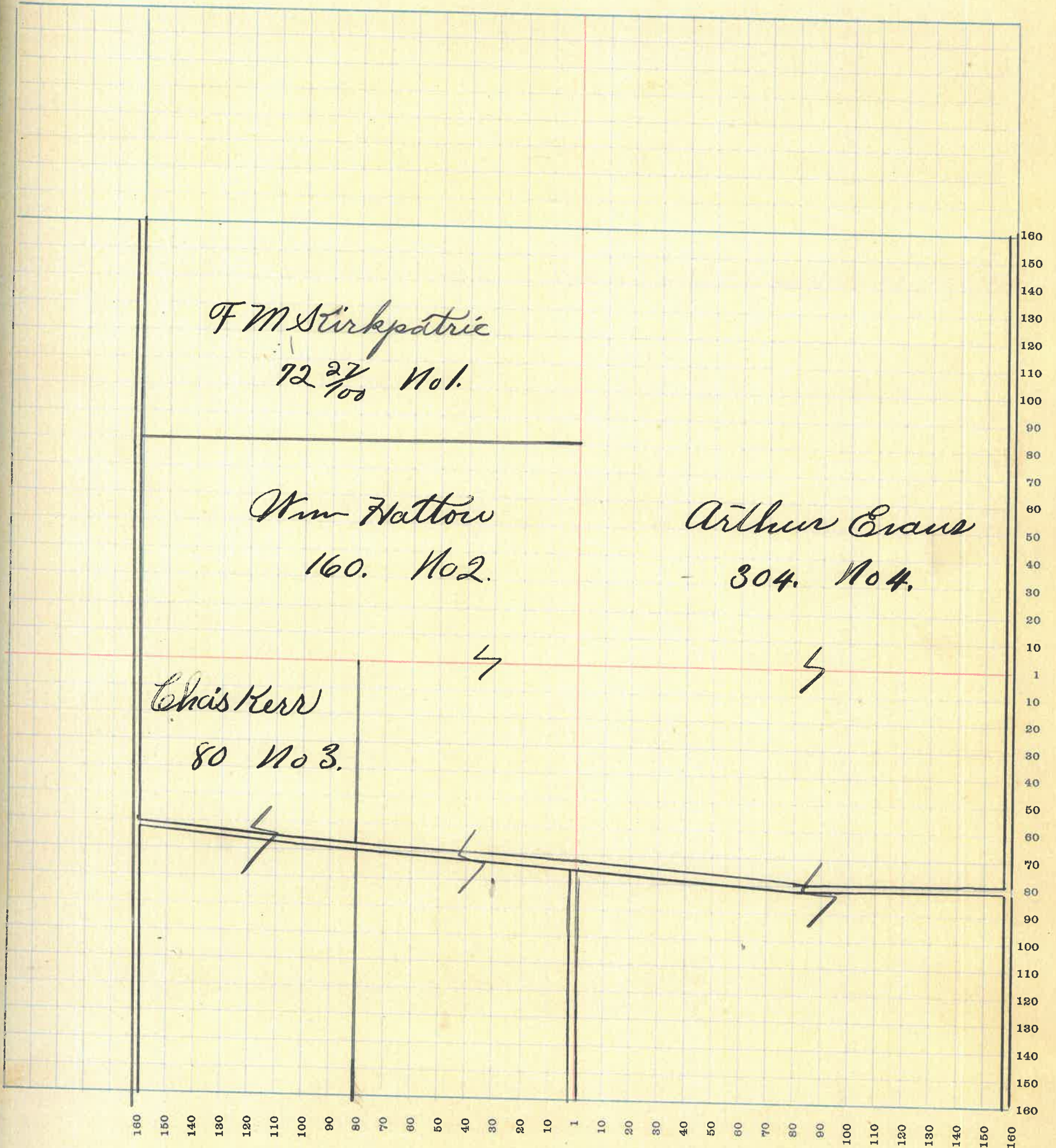
F. R. WOODBURN PRINTING CO. TERRE HAUTE, IND.

NAMES OF OWNERS	Number of Plat	DESCRIPTION	Section	Township	Range	Acres	Hundredths	Value of Lands	Value of Improvements	Value of Lands and Improvements
<i>F M Kirkpatrick</i>	1.	<i>N² NW⁴</i>	3	20	6	72	27	8640	900	9540
<i>Wm Hutton</i>	2.	<i>S² NW⁴ E 2 SW⁴</i>	3	20	6	160		19000	1200	20200
<i>Chas Kerr</i>	3.	<i>W² SW⁴</i>	3	20	6	80		9500		9500
<i>Arthur Evans</i>	4.	<i>NE⁴ SE⁴</i>	3	20	6	304		36480		36480

SECTION No. 3

Congressional Township No. 20, R 6

SCALE—Forty rods to an inch, or ten rods to a space, Congress Land, which is one mile square for a section.
Number of acres in this Section, according to the United States Survey 616 ²⁷/₁₀₀



MONTGOMERY COUNTY, INDIANA, 1922

Assessor's Plat Book for Coal Creek

Township, No. _____

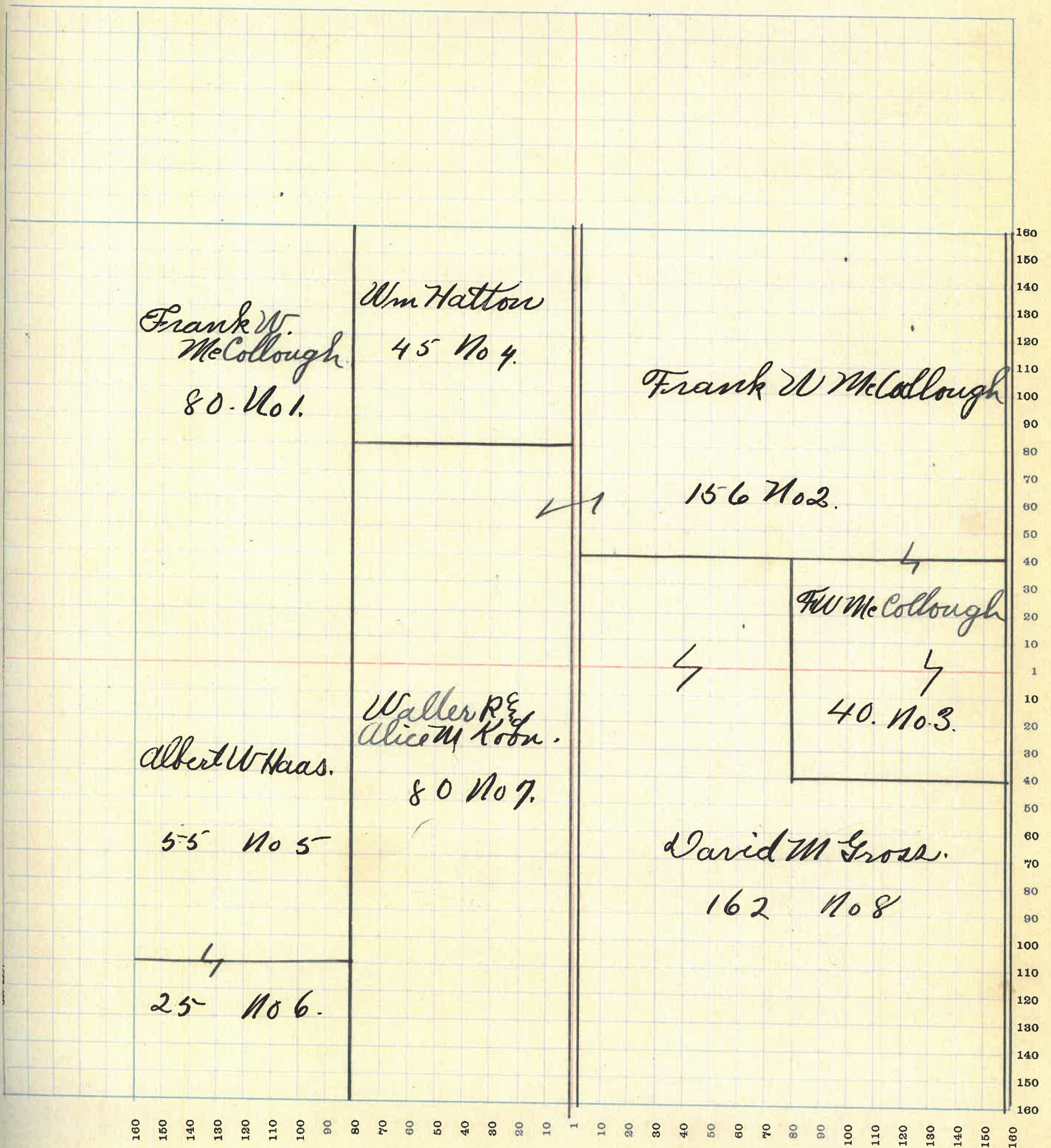
T. R. WOODBURN PRINTING CO. TERRE HAUTE, IND.

NAMES OF OWNERS	Number of Plat	DESCRIPTION	Section	Township	Range	Acres	Hundredths	Value of Lands	Value of Improvements	Value of Lands and Improvements
Frank W McCullough	1.	W ² NW ⁴	10	20	6	80		9500		
"	2	PJ NW ⁴ PJ NE ⁴	10	20	6	15.6		17940	900.	
"	3	PJ NE ⁴ PJ SE ⁴	10	20	6	40		4600	500.	33440
Oliver Hatton	4.	PJ NW ⁴	10	20	6	45		5400.		5400
Albert W Haas	5	PJ SW ⁴	10	20	6	35		6325		
"	6	PJ SW ⁴	10	20	6	25		2875	700.	9900
Walter R & Alice M Sloan	7	E ² SW ⁴	10	20	6	80		9200	500	9700
David M Gross	8.	PJ SE ⁴ PJ NE ⁴	10	20	6	162		18630	900.	19530

SECTION No. 10

Congressional Township No. 20, R 6

SCALE—Forty rods to an inch, or ten rods to a space, Congress Land, which is one mile square for a section.
Number of acres in this Section, according to the United States Survey. 639



MONTGOMERY COUNTY, INDIANA, 1922

Assessor's Plat Book for Coal Creek Township, No. _____

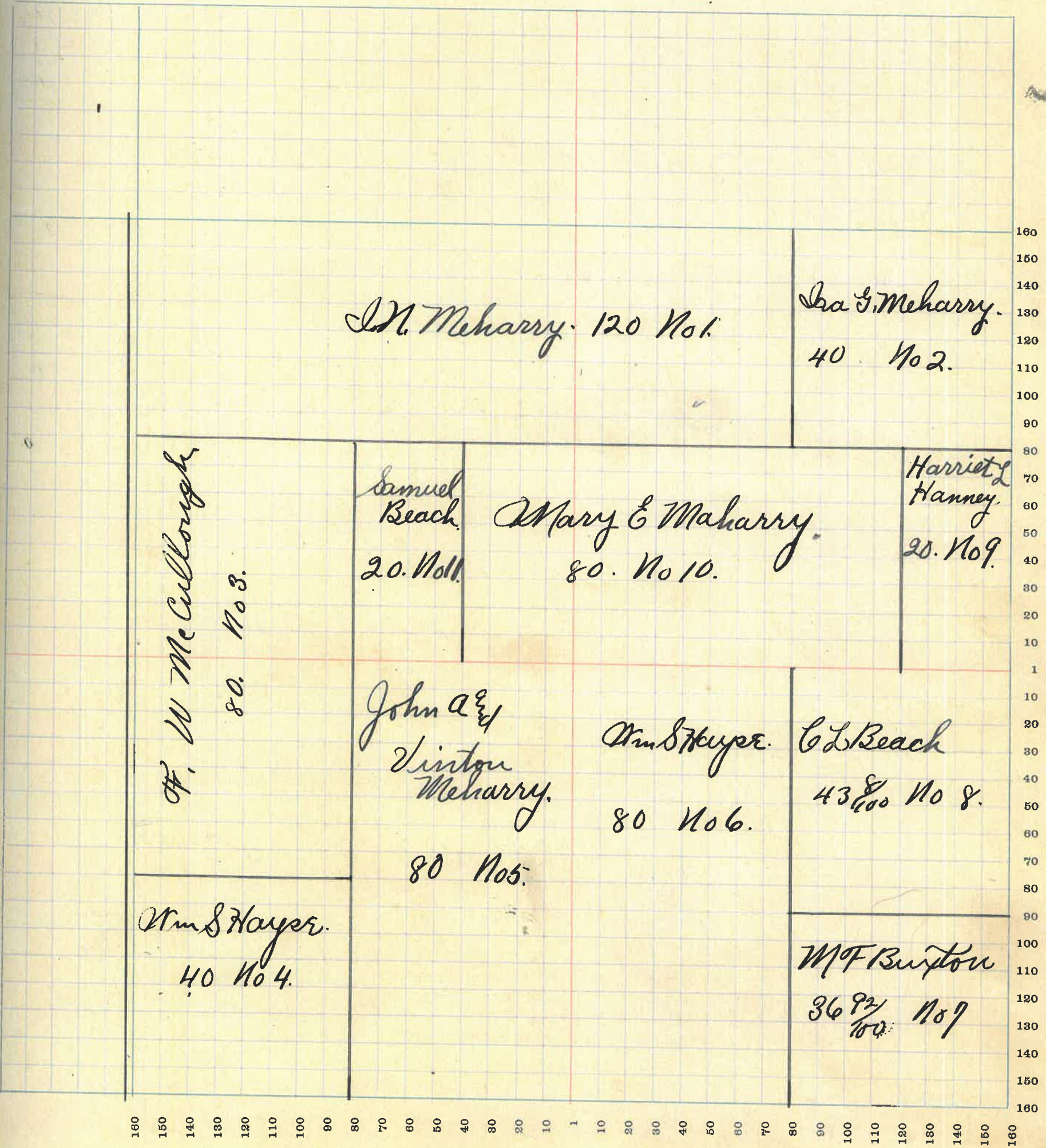
T. R. WOODBURN PRINTING CO. TERRE HAUTE, IND.

NAMES OF OWNERS	Number of Plat	DESCRIPTION	Section	Township	Range	Acres	Hundredths	Value of Lands	Value of Improvements	Value of Lands and Improvements
I. N. Meharry.	1	N ² NW ⁴ P ¹ NE ⁴	11	20	6	120		13800		13800
Ira & Meharry	2	P ¹ NE ⁴	11	20	6	40		4600		4600
Rosa Franch W. McLough	3	P ¹ NW ⁴ P ³ SW ⁴	11	20	6	80		9200	700	9900
Wm S Hays	4	P ³ SW ⁴	11	20	6	40		4800		4800
John & Vinton Meharry	5	E ² SW ⁴	11	20	6	80		9200	500	9700
Wm S Hays	6	NW ⁴ SE ⁴	11	20	6	80		9200	700	9900
M F Buxton	7	P ³ SE ⁴	11	20	6	36	92	4040		4040
E L Beach	8	P ³ SE ⁴	11	20	6	43	8	4700	300	5000
Harriett L Haney.	9	P ¹ NE ⁴	11	20	6	20		2100		2100
Mary E Meharry	10	P ¹ NE ⁴ P ¹ NW ⁴	11	20	6	80		9200		9200
Samuel Beach	11	P ¹ NW ⁴	11	20	6	20		2200		2200

SECTION No. 11

Congressional Township No. 20, R 6

SCALE—Forty rods to an inch, or ten rods to a space, Congress Land, which is one mile square for a section.
Number of acres in this Section, according to the United States Survey. 640.



MONTGOMERY COUNTY, INDIANA, 1922

Assessor's Plat Book for Coal Creek

Township, No. _____

T. R. WOODBURN PRINTING CO. TERRE HAUTE, IND.

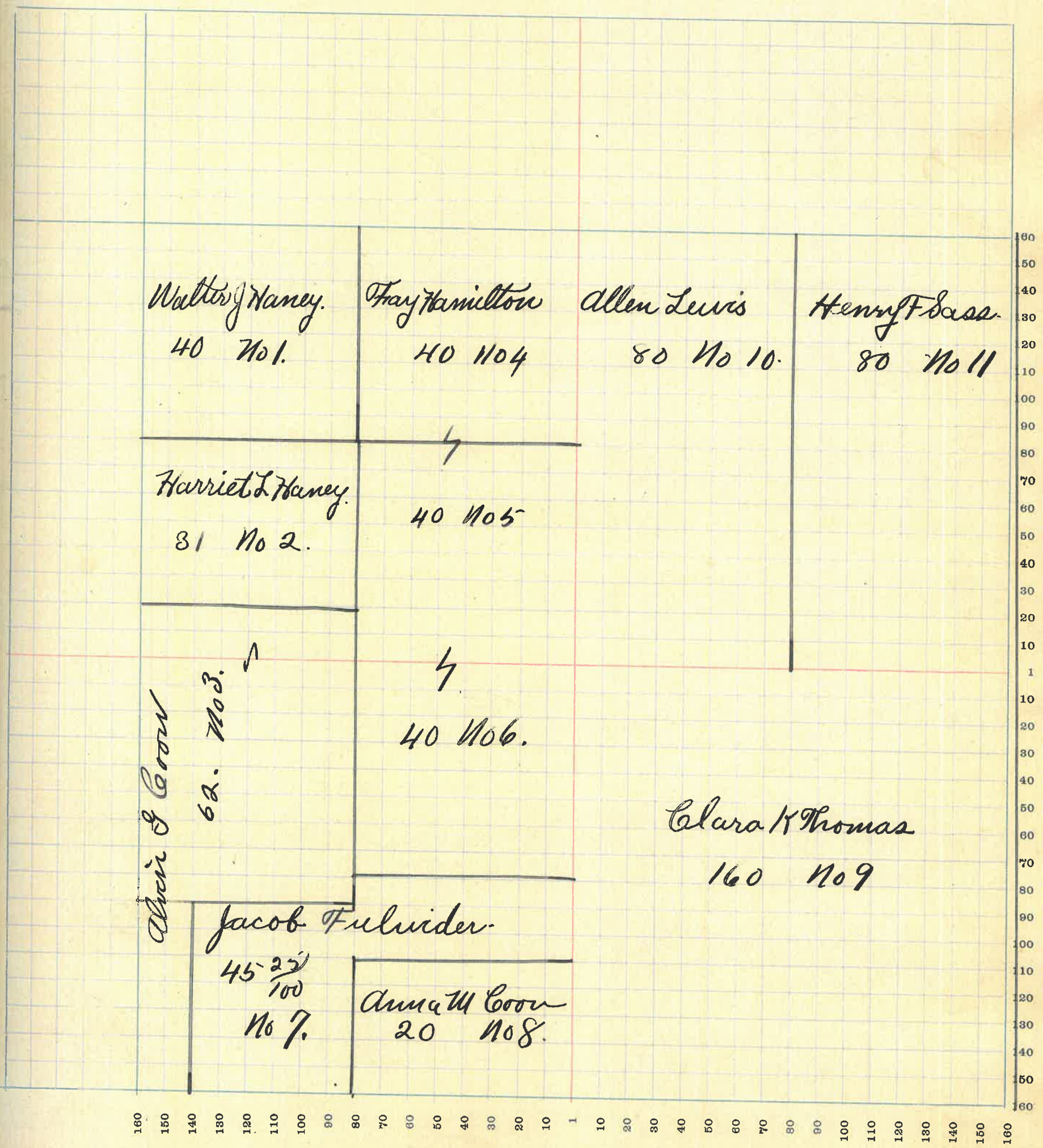
NAMES OF OWNERS	Number of Plat	DESCRIPTION	Section	Township	Range	Acres	Hundredths	Value of Lands	Value of Improvements	Value of Lands and Improvements
Walter J Haney	1.	PJ NW 4	12	20	6	40		4600		4600
Harriett L Haney	2.	PJ NW 4	12	20	6	31		3100		3100
Alvin G Coon	3	PJ SW 4 PJ NW 4	12	20	6	62		6400		6400
Fay Hamilton	4.	PJ NW 4	12	20	6	40		4600		
"	5	" " "	12	20	6	40		4000		
"	6	" SW 4	12	20	6	40		4200		12800
Jacob Pulvinder	7	PJ SW 4	12	20	6	45	25	4900		4900
Anna M Coon	8.	PJ SW 4	12	20	6	20		2200		2200
Clara K Thomas	9	SE 4	12	20	6	160		18400	1800	20200
Allen Lewis	10.	W 2 NE 4	12	20	6	80		9600		9600
Henry F Sasser	11	E 2 NE 4	12	20	6	80		9600		9600

SECTION No. 12.

Congressional Township No. 20, R 6.

SCALE—Forty rods to an inch, or ten rods to a space, Congress Land, which is one mile square for a section.
Number of acres in this Section, according to the United States Survey

$\frac{640 \times 36}{100}$



MONTGOMERY COUNTY, INDIANA, 1922

Assessor's Plat Book for Coal Creek Township, No. _____

T. R. WOODBURN PRINTING CO. TERRE HAUTE, IND.

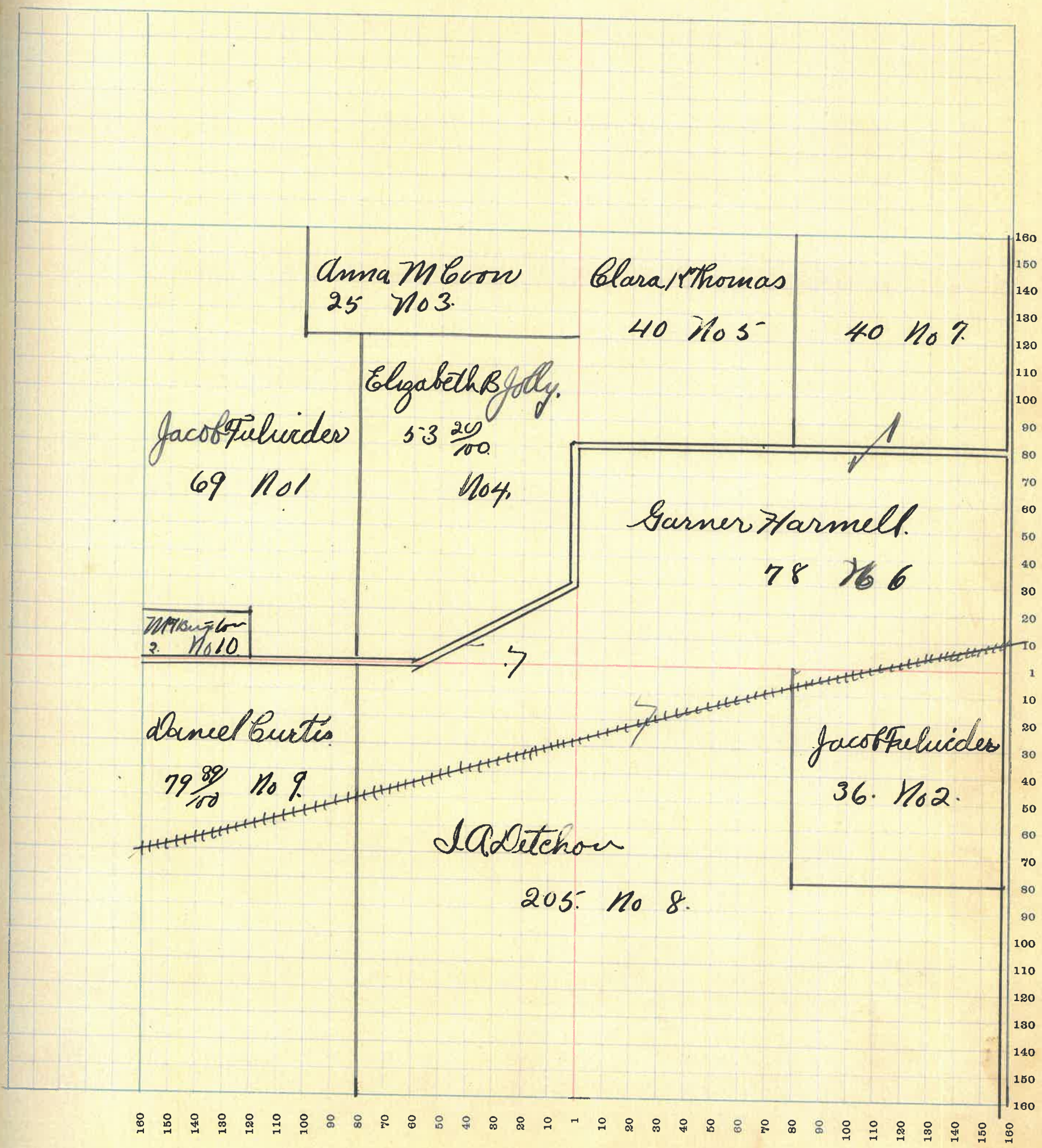
NAMES OF OWNERS	Number of Plat	DESCRIPTION	Section	Township	Range	Acres	Hundredths	Value of Lands	Value of Improvements	Value of Lands and Improvements
Jacob Fulwider	1.	PJNW4	13	20	6	69		6900		
"	2.	PJSE4	13	20	6	36		3600		10500
Anna M Coon	3.	PJNW4	13	20	6	25		2550	400	2950
Elizabeth B Jolley	4.	PJNW4	13	20	6	53	20	5830	450	6280
Clara K Thomas	5.	PJNE4	13	20	6	40		4600		4600
Garner Harmell	6.	S ² NE4 PJNE4	13	20	6	78		8970		
	7.	PJNE4	13	20	6	40		4600	1200	14770
J A Detchon	8.	E ² SW4 W ² SE1	13	20	6	25		22550	1400	23950
Daniel Curtis	9.	W ² SW4	13	20	6	79	8	8800		8800
M F Burton	10.	PJNW4	13	20	6	5		550	200	750

SECTION No. 13

Congressional Township No. 20, R 6

SCALE—Forty rods to an inch, or ten rods to a space, Congress Land, which is one mile square for a section.

Number of acres in this Section, according to the United States Survey 632 ⁶⁹/₁₀₀



MONTGOMERY COUNTY, INDIANA, 1922

Assessor's Plat Book for Coal Creek

Township, No. _____

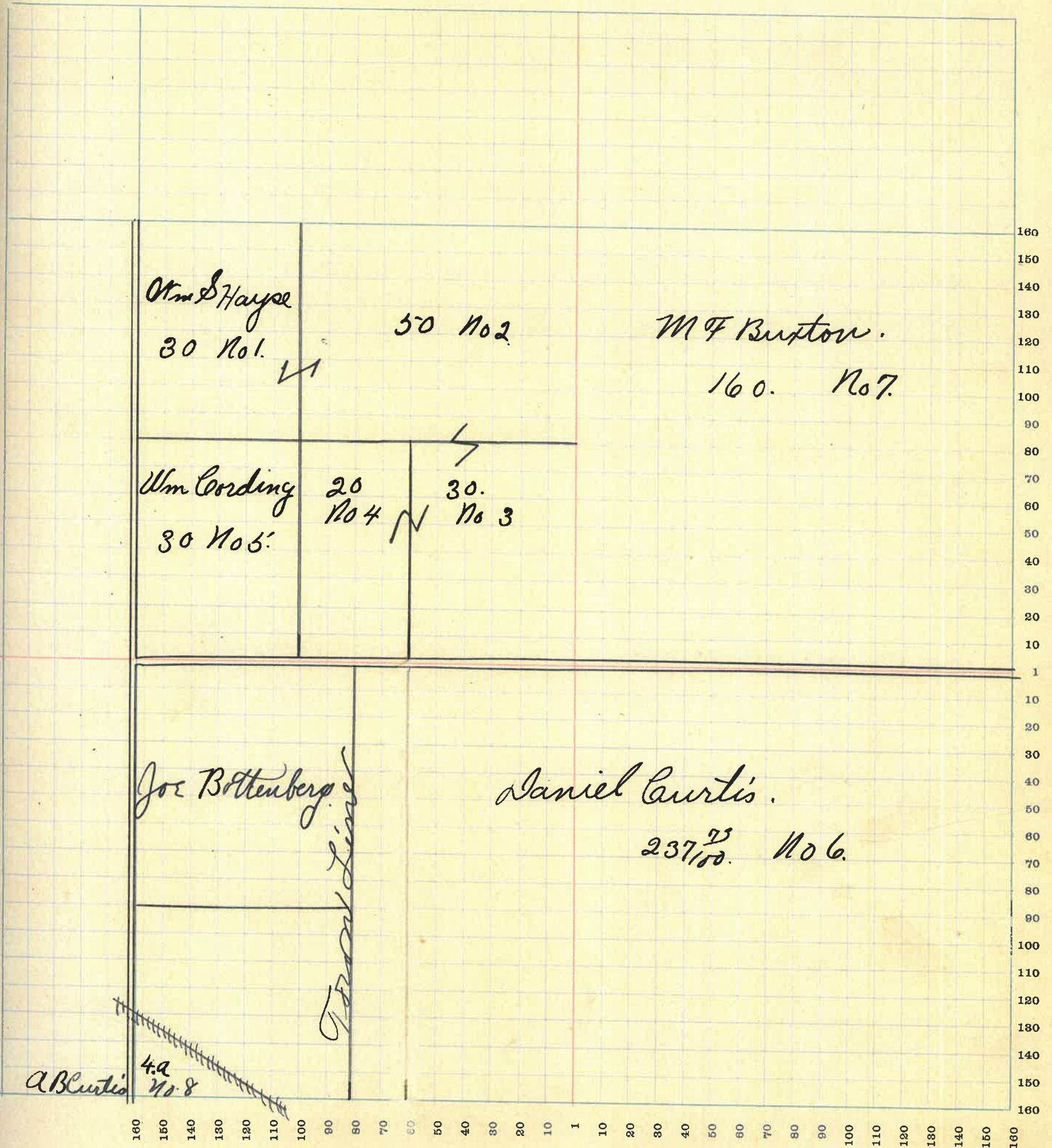
T. R. WOODBURN PRINTING CO. TERRE HAUTE, IND.

NAMES OF OWNERS	Number of Plat	DESCRIPTION	Section	Township	Range	Acres	Hundredths	Value of Lands	Value of Improvements	Value of Lands and Improvements
Mr S Hayes	1	PJNW4	14	20	6	30		3750	900	
"	2	PJNW4	14	20	6	50		5750		
"	3	PJNW4	14	20	6	30		3600		
"	4	PJNW4	14	20	6	20		2300		16300
Mr Cording	5	PJNW4	14	20	6	30		3600	600	4200
Daniel Curtis	6	E2 S47 S8E4	14	20	6	237	73	27255	3000	30255
Mr Buxton	7	NE4	14	20	6	160		18400	1200	19600
Aetna B Curtis	8	PJNW4	14	20	6	4		400		400

SECTION No. 14

Congressional Township No. 20, R 6

SCALE—Forty rods to an inch, or ten rods to a space, Congress Land, which is one mile square for a section.
Number of acres in this Section, according to the United States Survey. 557 ⁷³/₁₀₀



MONTGOMERY COUNTY, INDIANA, 1922

Assessor's Plat Book for Coal Creek Township, No. _____

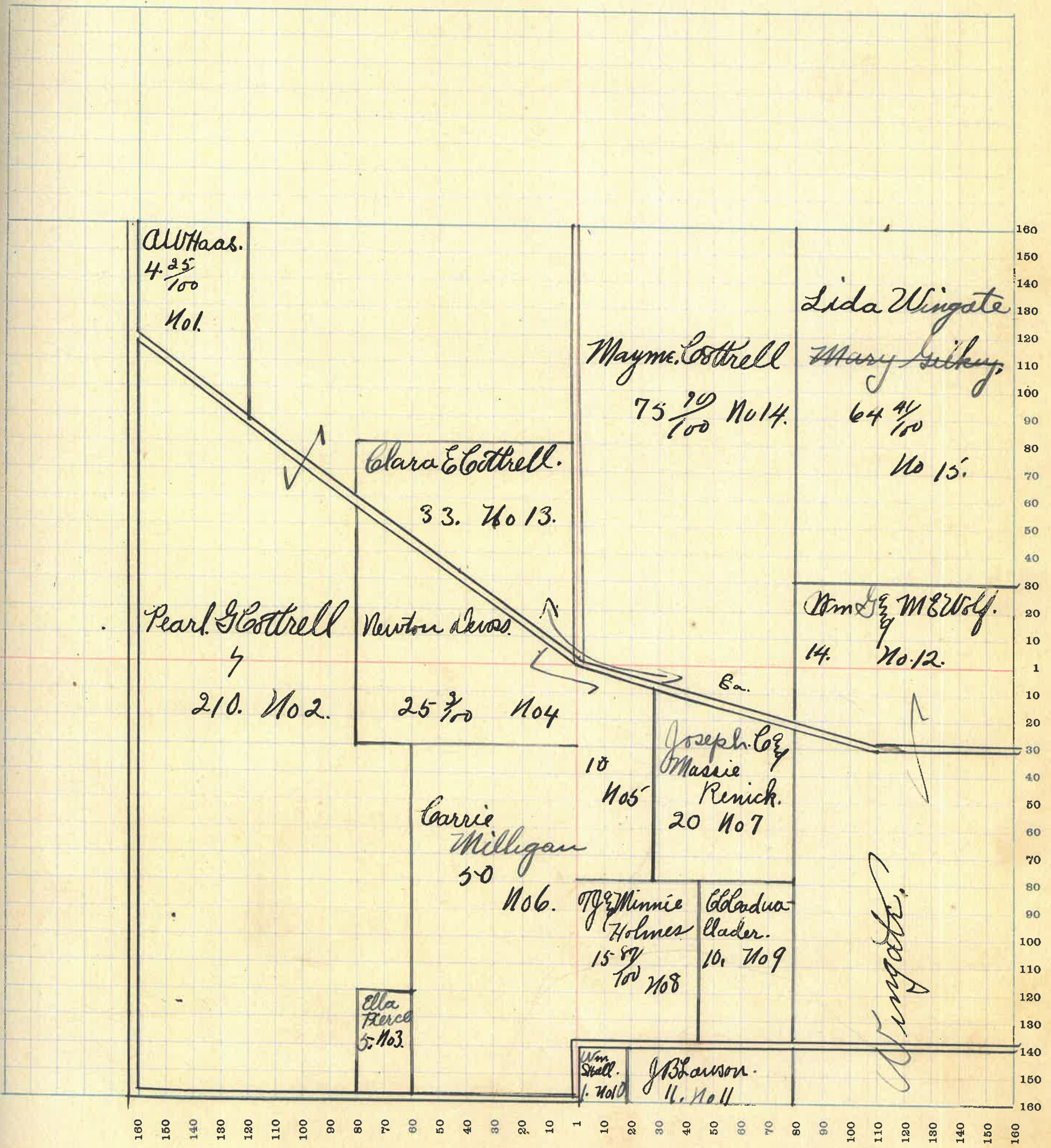
T. R. WOODBURN PRINTING CO. TERRE HAUTE, IND.

NAMES OF OWNERS	Number of Plat	DESCRIPTION	Section	Township	Range	Acres	Hundredths	Value of Lands	Value of Improvements	Value of Lands and Improvements
Al Haas	1.	TJNW ⁴	15	20	6	4	25	460		460
Pearl G Cottrell	2.	TJNW ⁴ PJSW ⁴	15	20	6	210		26400	1200	27600
Ella Pierce	3.	PJSE ⁴	15	20	6	5		600	300	900
Newton Devoss	4.	TJNW ⁴ PJSE ⁴	15	20	6	25	3	3000	400	
"	5.	PJSE ⁴	15	20	6	10		1100		4500
Carie Milligan	6.	PJSW ⁴	15	20	6	50		6000		6000
Joseph & Massie Renick	7.	PJSE ⁴	15	20	6	20		2300	400	2700
TJ & Minnie Holmes	8.	PJSE ⁴	15	20	6	15	87	1800	500	2300
CB Cadwallader	9.	PJSE ⁴	15	20	6	10		1250		1250
William & E. Shull	10.	PJSE ⁴	15	20	6	1		120	200	320
J B Lawson	11.	PJSE ⁴	15	20	6	11		1320	900	2220
Wm & M S Wolf	12.	TJNE ⁴	15	20	6	14		1680	500	2180
Clara E Cottrell	13.	TJNW ⁴ PJSE ⁴	15	20	6	38		3900		3900
Maym Cottrell	14.	W ² NE ⁴	15	20	6	75	70	8625	600	9225
Mary Gilkey Lidia Wingate	15.	TJNE ⁴	15	20	6	64	41	7680		7680

SECTION No. 15.

Congressional Township No. 20, R 6

SCALE—Forty rods to an inch, or ten rods to a space, Congress Land, which is one mile square for a section.
 Number of acres in this Section, according to the United States Survey 558 $\frac{40}{100}$



MONTGOMERY COUNTY, INDIANA, 1922

Assessor's Plat Book for Coal Creek Township, No. _____

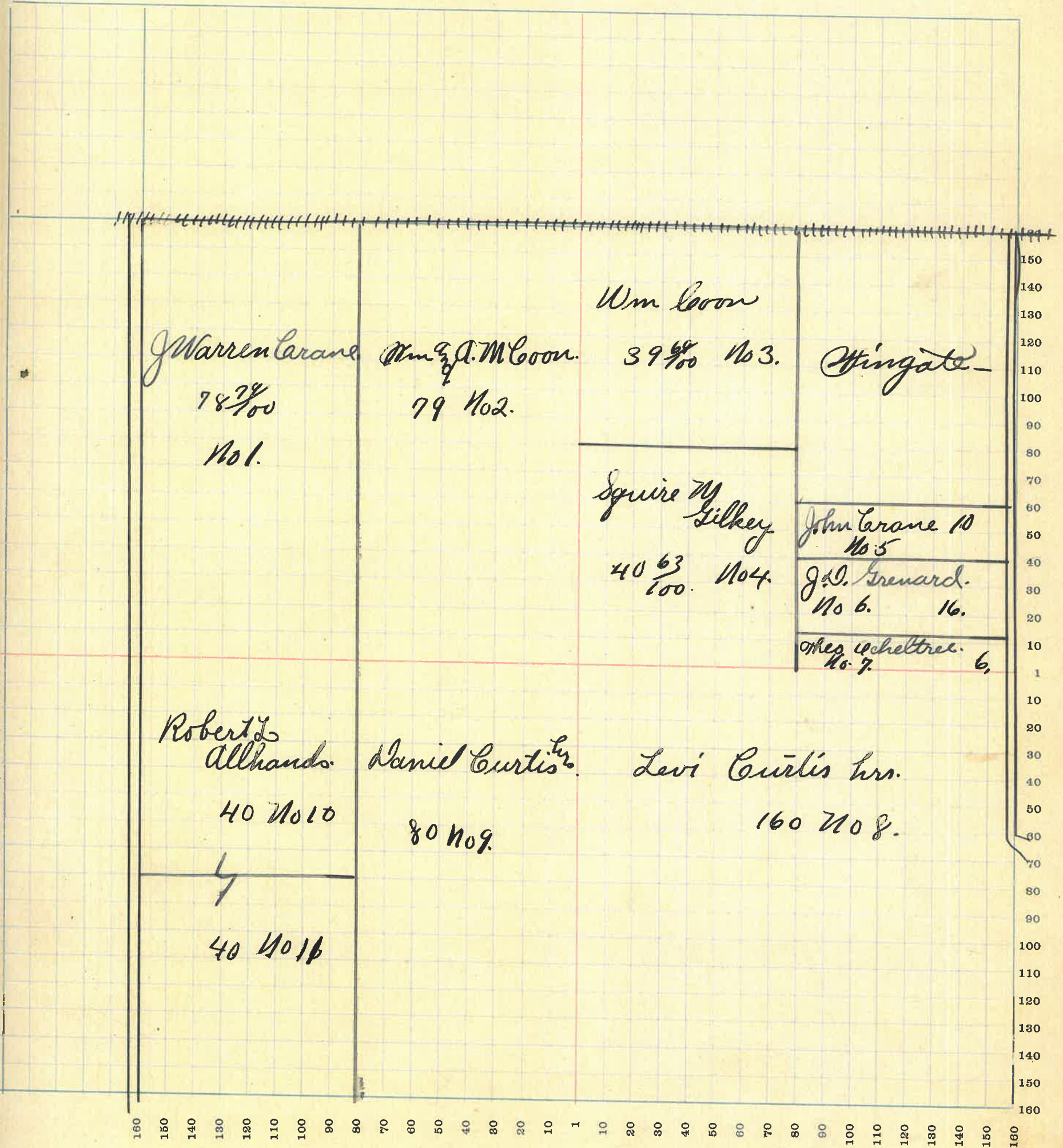
T. R. WOODBURN PRINTING CO. TERRE HAUTE, IND.

NAMES OF OWNERS	Number of Plat	DESCRIPTION	Section	Township	Range	Acres	Hundredths	Value of Lands	Value of Improvements	Value of Lands and Improvements
Warren Crane	1	W ² NW ⁴	22	20	6	78	79	9480	1000	10480
Wm & A. M. Coon	2	E ² NW ⁴	22	20	6	79		9480	800	10280
Wm Coon	3	PJNE ⁴	22	20	6	89	69	4800		4800
Squire M. Silkey	4	PJNE ⁴	22	20	6	40	63	4800		4800
John Crane	5	PJNE ⁴	22	20	6	10		1200	100	1300
J D Grenard	6	PJNE ⁴	22	20	6	16		1920	100	2020
Theo Achetree	7	PJNE ⁴	22	20	6	6		920	50	970
Levi Curtis hrs	8	SE ⁴	22	20	6	160		18000	900	18900
Daniel Curtis hrs	9	E ² SW ⁴	22	20	6	80		9200		9200
Robert Allhands	10	NPJW ² SW ⁴	22	20	6	40		4400		4400
"	11	SPJW ² SW ⁴	22	20	6	40		4400	600	5000

SECTION No. 22

Congressional Township No. 20, R 6

SCALE—Forty rods to an inch, or ten rods to a space, Congress Land, which is one mile square for a section.
 Number of acres in this Section, according to the United States Survey $\frac{38948}{100}$.



MONTGOMERY COUNTY, INDIANA, 1922

Assessor's Plat Book for Coal Creek

Township, No. _____

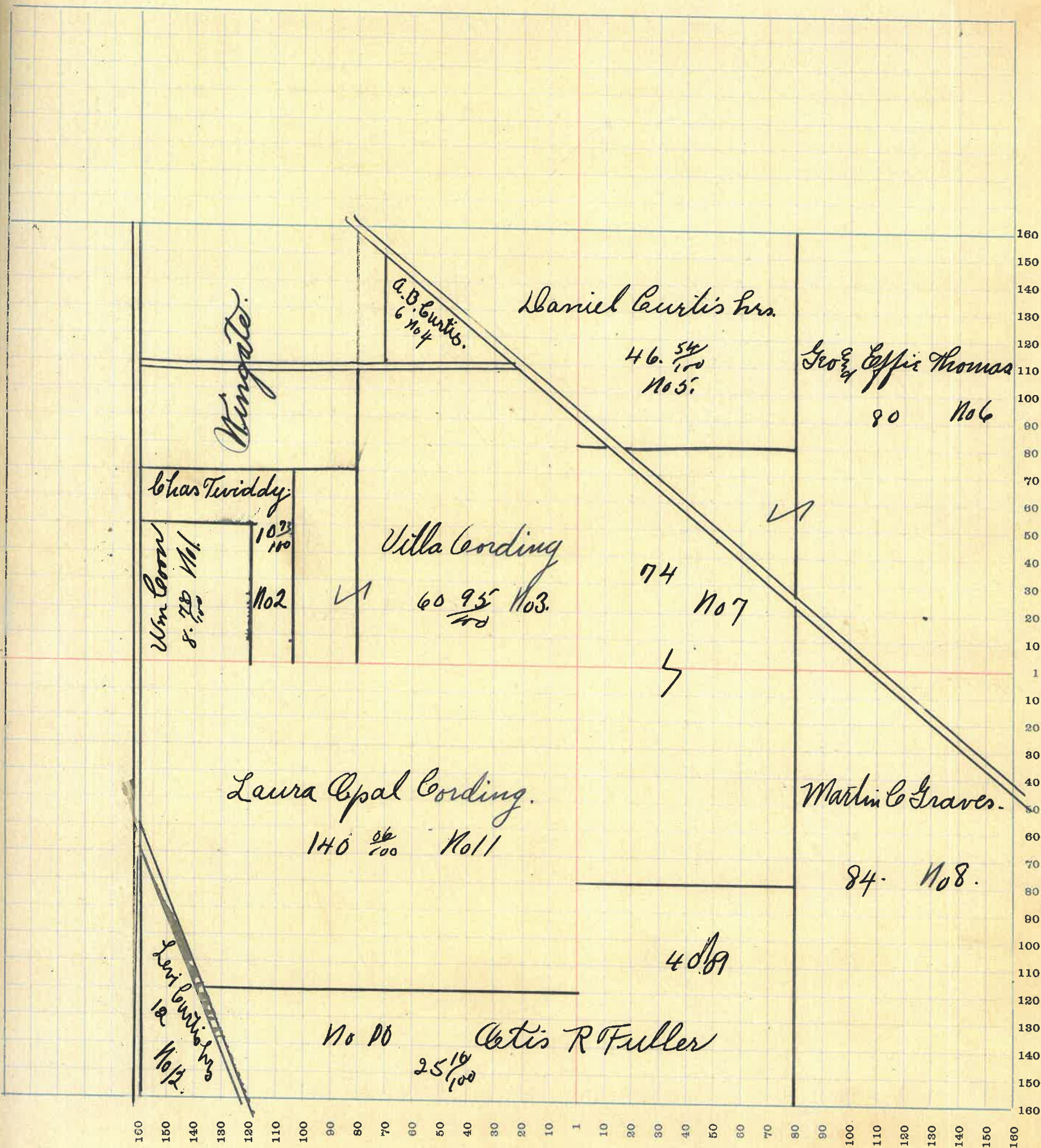
T. R. WOODBURN PRINTING CO. TERRE HAUTE IND.

NAMES OF OWNERS	Number of Plat	DESCRIPTION	Section	Township	Range	Acres	Hundredths	Value of Lands	Value of Improvements	Value of Lands and Improvements
Wm Coon	1.	PJNW ⁴	23	20	6	8	98	960	800	1760
Chas Twiddy.	2	PJNW ⁴	23	20	6	10	73	1200		1200
Villa Cording	3.	PJNW ⁴	23	20	6	60	95	7200		7200
A.B. Curtis	4.	PJNW ⁴	23	20	6	6		720	150	870
Daniel Curtis hrs	5	PJNW ⁴ PJNE ⁴	23	20	6	46	54	5500	500	6000
Geo & Effie Thomas	6 & 7	PJSE ⁴ PJNE ⁴ E ² NE ⁴	23	20	6	80	74	18480	1400	19880
Martin C Graves	8	E ² SE ⁴	23	20	6	84		9660		9600
Otis R Fuller	9	PJSE ⁴	23	20	6	40				
	10.	PJSW ⁴	"	"	6	25	16	7475		7475
Laura Opal Cording	11.	PJSW ⁴	23	20	6	140	06	16800	1000	17800
Levi Curtis hrs	12	PJSW ⁴	23	20	6	12.		1440.		1440.

SECTION No. 23.

Congressional Township No. 20, R 6

SCALE—Forty rods to an inch, or ten rods to a space, Congress Land, which is one mile square for a section.
Number of acres in this Section, according to the United States Survey $602 \frac{78}{100}$.



MONTGOMERY COUNTY, INDIANA, 1922

Assessor's Plat Book for Coal Creek

Township, No. _____

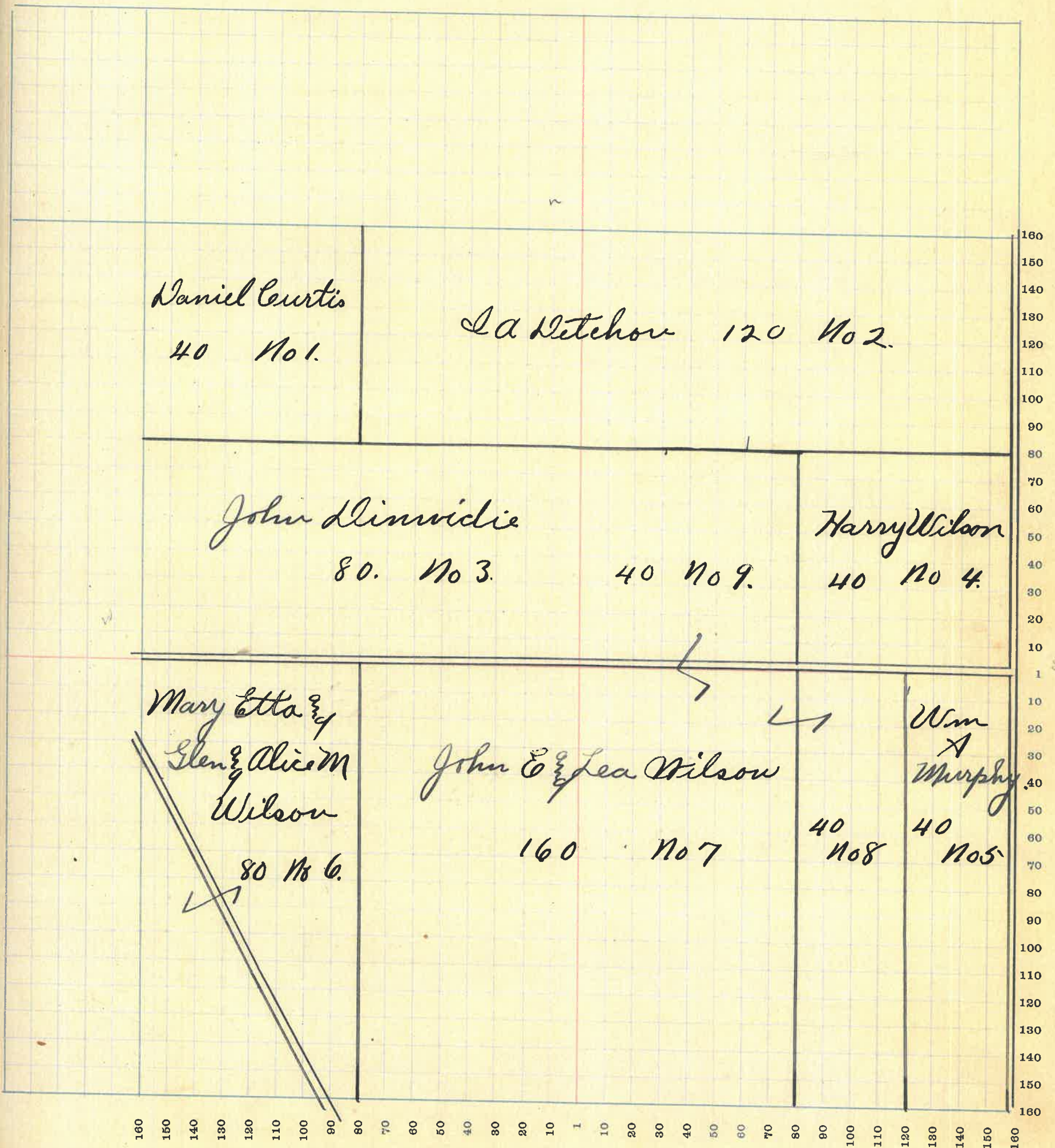
T. R. WOODBURN PRINTING CO. TERRE HAUTE, IND.

NAMES OF OWNERS	Number of Plat	DESCRIPTION	Section	Township	Range	Acres	Hundredths	Value of Lands	Value of Improvements	Value of Lands and Improvements
Daniel Curtis	1.	PJNW4	24	206	40	4400		4400		4400
J A Ditchow	2	PJNW4N2NE4	24	206	120	13200		13200		13200
John Dinviddie	3.	S2NW4	24	206	80	8800	200	9000		9000
Harry Wilson	4.	PJNE4	24	206	40	4300		4300		4300
Tom A Murphy	5.	PJSE4	24	206	40	4400	600	5000		5000
Mary E ^q Glen ^q William ^q Wilson	6.	W2SW4	24	206	80	8000	400	8400		8400
John E ^q Lea Wilson	7.	E2SW4W3SE4	24	206	160	17600	1000			
"	8	PJSE4	24	206	40	4400	800			
"	9.	PJNE4	24	206	40	4300				28100

SECTION No. 24

Congressional Township No. 20, R 6

SCALE—Forty rods to an inch, or ten rods to a space, Congress Land, which is one mile square for a section.
Number of acres in this Section, according to the United States Survey 640.



896

MONTGOMERY COUNTY, INDIANA, 1922

Assessor's Plat Book for Coal Creek

Township, No. _____

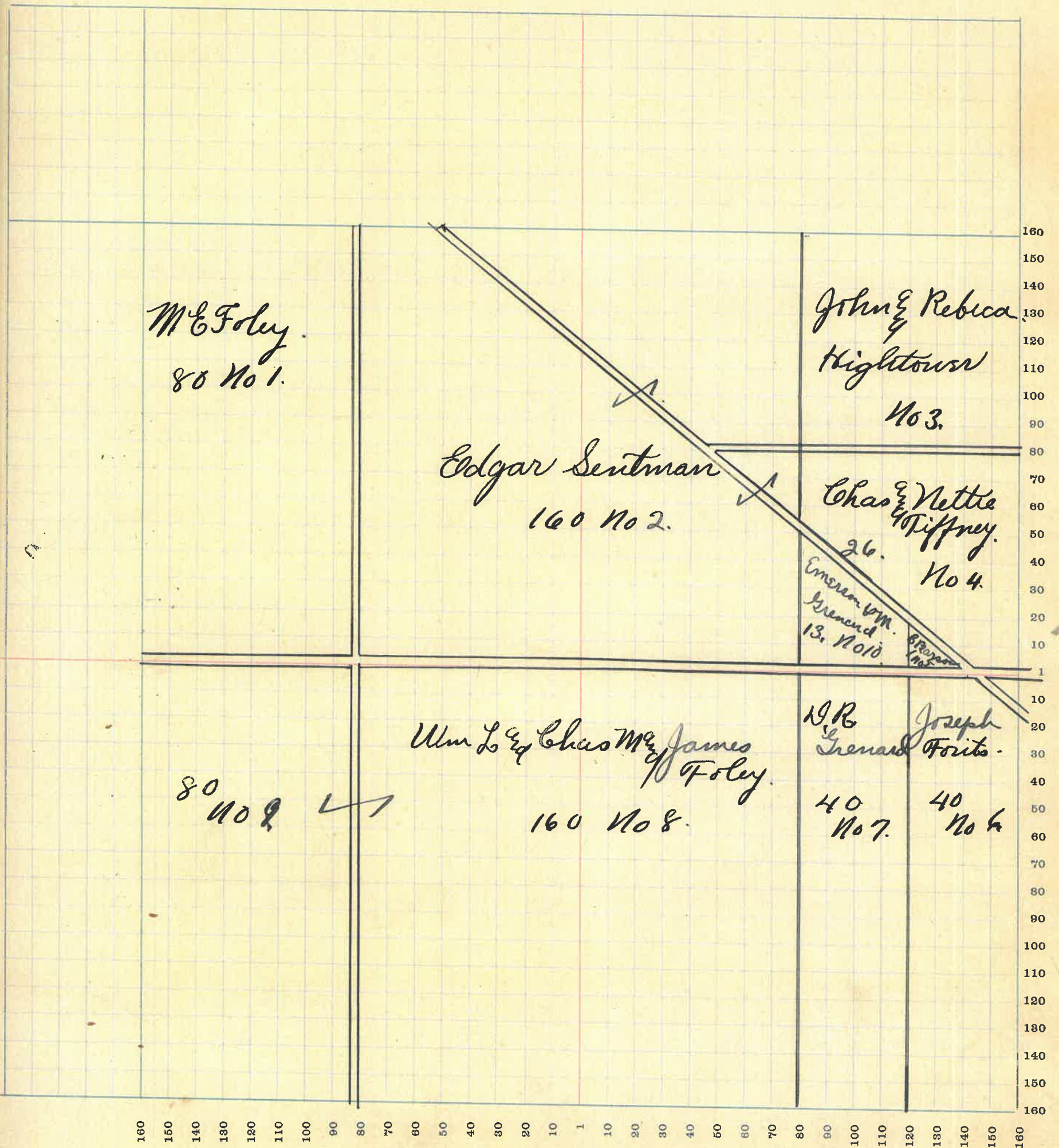
T. R. WOODBURN PRINTING CO. TERRE HAUTE, IND.

NAMES OF OWNERS	Number of Plat	DESCRIPTION	Section	Township	Range	Acres	Hundredths	Value of Lands	Value of Improvements	Value of Lands and Improvements
M. E. Foley	1	W ² NW ⁴	25	206	80	8800	500	9300		
Edgar Sentman	2	E ² NW ⁴ W ² NE ⁴	25	206	160	17800	2000	19800		
John & Rebecca Hightower	3	PN ² E ⁴	25	206	40	4400	400	4800		
Chas & Nettie Tiffany	4	PJNE ⁴	25	206	26	2860		2860		
B. Pearson	5	PJNE ⁴	25	206	1	100	100	200		
Joseph Fouts	6	PJSE ⁴	25	206	40	3800		3800		
dB B Grenard	7	PJSE ⁴	25	206	40	4000	400	4000		
Wm L & Chas Mund James Foley	8.	E ² SW ⁴ N ² SE ⁴	25	206	160	18400	1000	1000		
	9.	W ² SW ⁴	25	206	80	8800	400	18600		
Emerson E & Minnie Grenard	10.	PJNE ⁴	25	206	13	1300	400	1700		

SECTION No. 25

Congressional Township No. 20, R. 6.

SCALE—Forty rods to an inch, or ten rods to a space, Congress Land, which is one mile square for a section.
Number of acres in this Section, according to the United States Survey 640.



MONTGOMERY COUNTY, INDIANA, 1922

Assessor's Plat Book for Spaul Creek

Township, No. _____

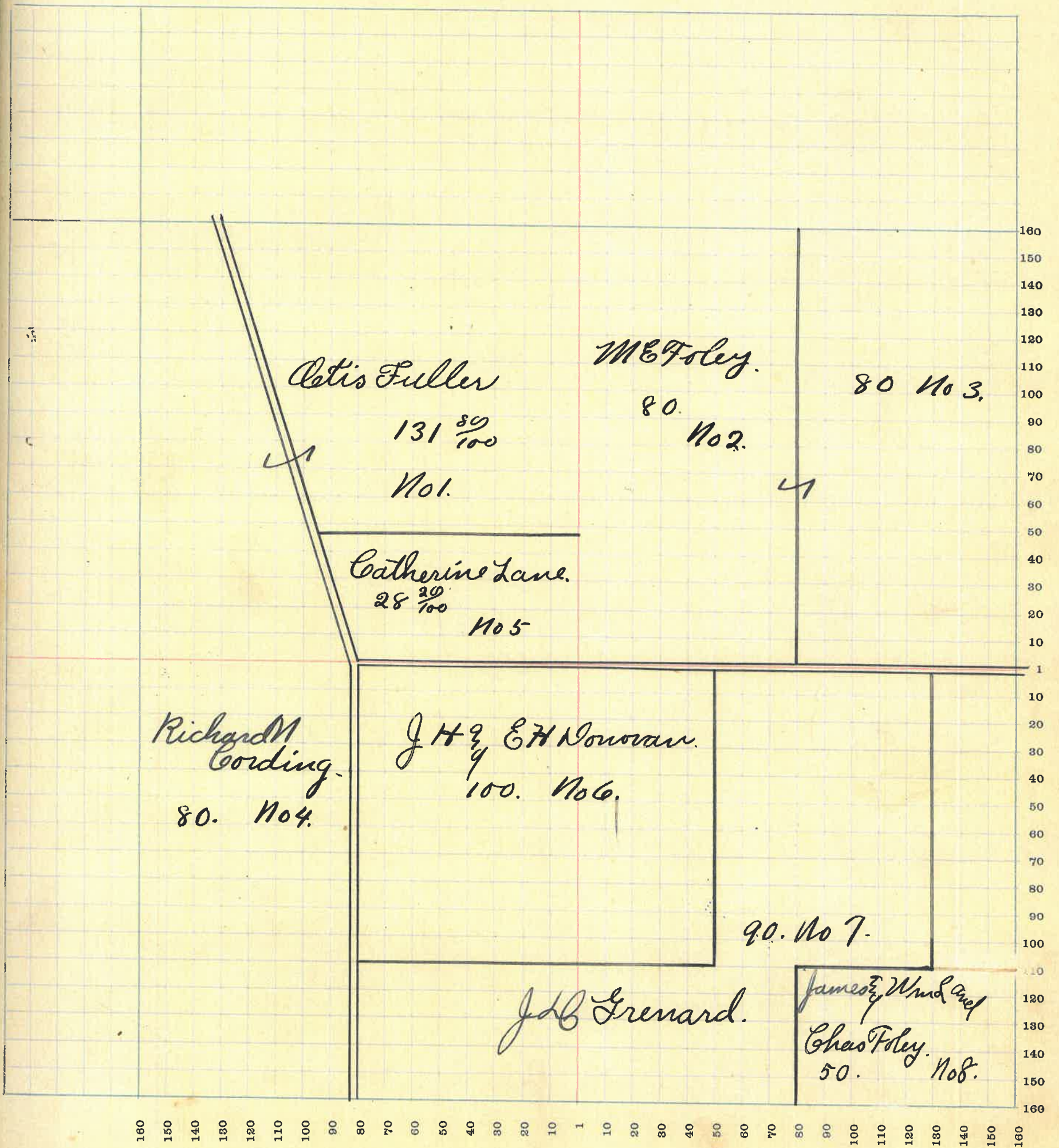
T. R. WOODBURN PRINTING CO. TERRE HAUTE, IND.

NAMES OF OWNERS	Number of Plat	DESCRIPTION	Section	Township	Range	Acres	Hundredths	Value of Lands	Value of Improvements	Value of Lands and Improvements
Olis R Fuller	1.	PJ NE 4	26	20	6	131.80	15520	1800	17320	
ME Foley	2.	W ² NE 4	26	20	6	80.	8800			
"	3	E ² NE 4	"	"	6	80	8800.	400.	18600	
Richard Cording	4.	W ² SW 4	26	20	6	80.	8800	700	9500	
Catherine Lapee	5	PJ NW 4	26	20	6	28.20	3080	150.	3230	
J H & E H Donovan	6.	TR SW 4 PJ SE 4	26	20	6	100.	10500	400.	10900	
J D Grenard	7.	TR SW 4 PJ SE 4	26	20	6	90	9450	600.	9950	
James & Wm & Chas M. Foley	8.	PJ SE 4	26	20	6	50	5500.		5500	

SECTION No. 26

Congressional Township No. 20, R 5

SCALE—Forty rods to an inch, or ten rods to a space, Congress Land, which is one mile square for a section.
Number of acres in this Section, according to the United States Survey 640.



160 150 140 130 120 110 100 90 80 70 60 50 40 30 20 10 1 10 20 30 40 50 60 70 80 90 100 110 120 130 140 150 160

100

MONTGOMERY COUNTY, INDIANA, 1922

Assessor's Plat Book for Coal Creek

Township, No. _____

E. R. WOODBURN PRINTING CO. - TERRE HAUTE, IND.


NAMES OF OWNERS	Number of Plat	DESCRIPTION	Section	Township	Range	Acres	Hundredths	Value of Lands	Value of Improvements	Value of Lands and Improvements
Wm Brown	1.	W ² N ¹ E ⁴	27	206	80.	8800	900			
	2	PJ 8W ⁴	27	206	40	4400.			4400	
Levi Curtis	3.	E ² N ¹ W ⁴ W ² N ¹ E ⁴	27	206	160.	17500				17500
Silas Hendricks	4.	E ² SW ⁴ W ³ SE ⁴	27	206	160	17600	800			18400
Glen ² James ² Bunal Murdoch	5.	PJ 8E ⁴	27	206	40.	4400.				4400
Richard Neording	6.	E ² SE ⁴	27	206	80	8800				8800
Daniel Curtis	7.	E ² N ¹ E ⁴	27	206	99	8300.				8300

SECTION No. 27

Congressional Township No. 20, R 6

SCALE—Forty rods to an inch, or ten rods to a space, Congress Land, which is one mile square for a section.

Number of acres in this Section, according to the United States Survey $\frac{639.25}{100}$.



MONTGOMERY COUNTY, INDIANA, 1922

Assessor's Plat Book for Coal Creek

Township, No. _____

T. R. WOODBURN PRINTING CO. TERRE HAUTE, IND.

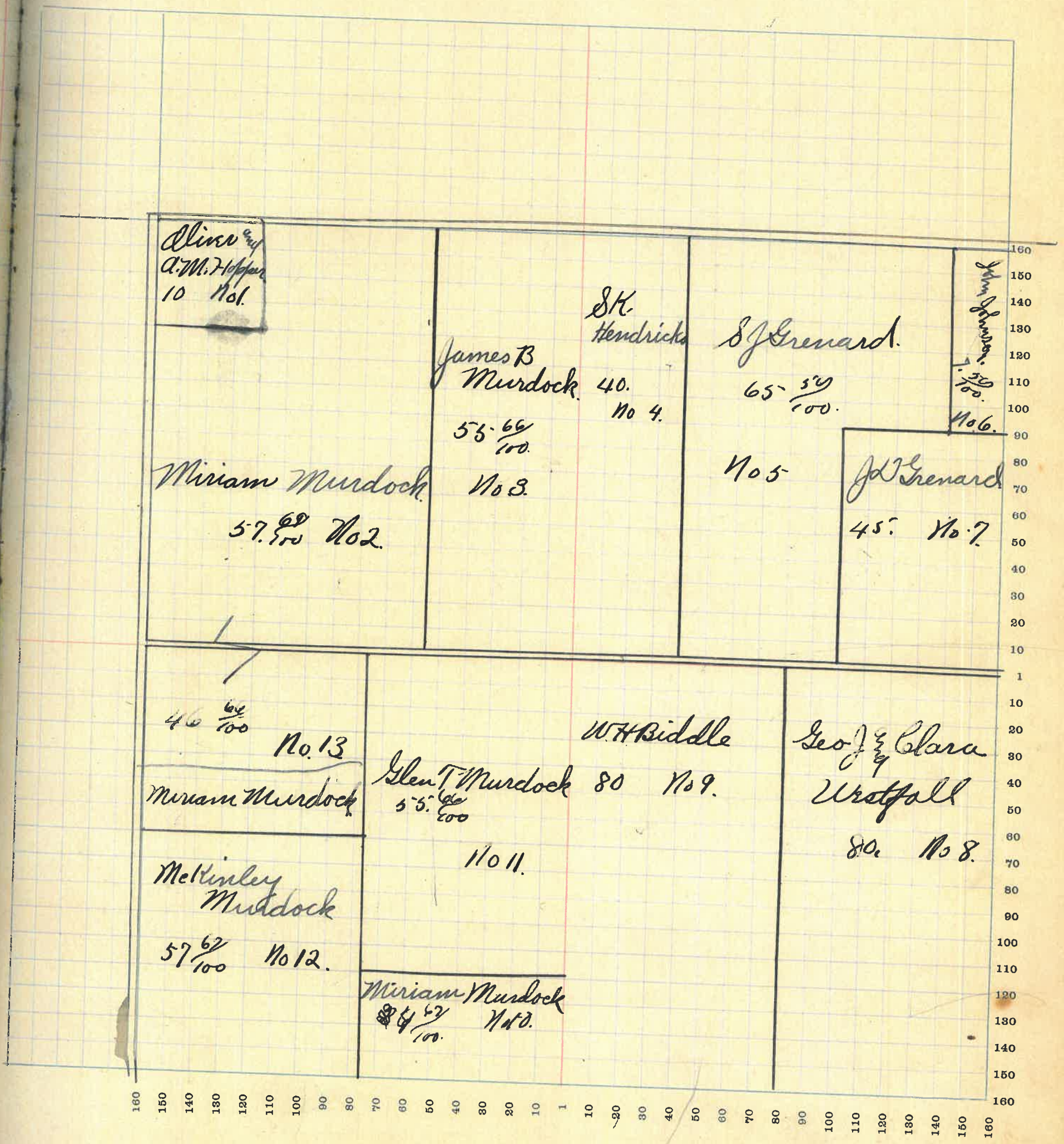
NAMES OF OWNERS	Number of Plat	DESCRIPTION	Section	Township	Range	Acres	Hundredths	Value of Lands	Value of Improvements	Value of Lands and Improvements
Oliver & A. M. Hopper	1	PJ NW 4	34	20	6	10		1100	200	1300
Miriam Murdock	2	PJ NW 4	34	20	6	57	69	6270	800	7070
James B. Murdock	3	PJ NE 4	34	20	6	55	66	6050	800	6850
S. K. Hendricks	4	PJ NE 4	34	20	6	40		4400		4400
S. J. Grenard	5	PJ NE 4	34	20	6	65	50	7200		7200
John Johnson	6	PJ NE 4	34	20	6	7	50	800		800
J. D. Grenard	7	PJ NE 4	34	20	6	45		4725		4725
Geo. & Clara Westfall	8	E 288 4	34	20	6	80		8000		8000
W. H. Biddle	9	W 288 4	34	20	6	80		8000		8000
Glen T. Murdock	10	PJ SW 4	34	20	6	55	66	6050	800	6850
Miriam Murdock	10	PJ SW 4	34	20	6	36	67	3900		3900
McKinley Murdock	12	PJ SW 4	34	20	6	57	67	6200		6200
Miriam Murdock	13	PJ SW 4	34	20	6	46	66	5060		5060

SECTION No. 34.

Congressional Township No. 20, R 6.

SCALE—Forty rods to an inch, or ten rods to a space, Congress Land, which is one mile square for a section.
Number of acres in this Section, according to the United States Survey

639 25 / 100.



MONTGOMERY COUNTY, INDIANA, 1922

Assessor's Plat Book for Capt Creek

Township, No. _____

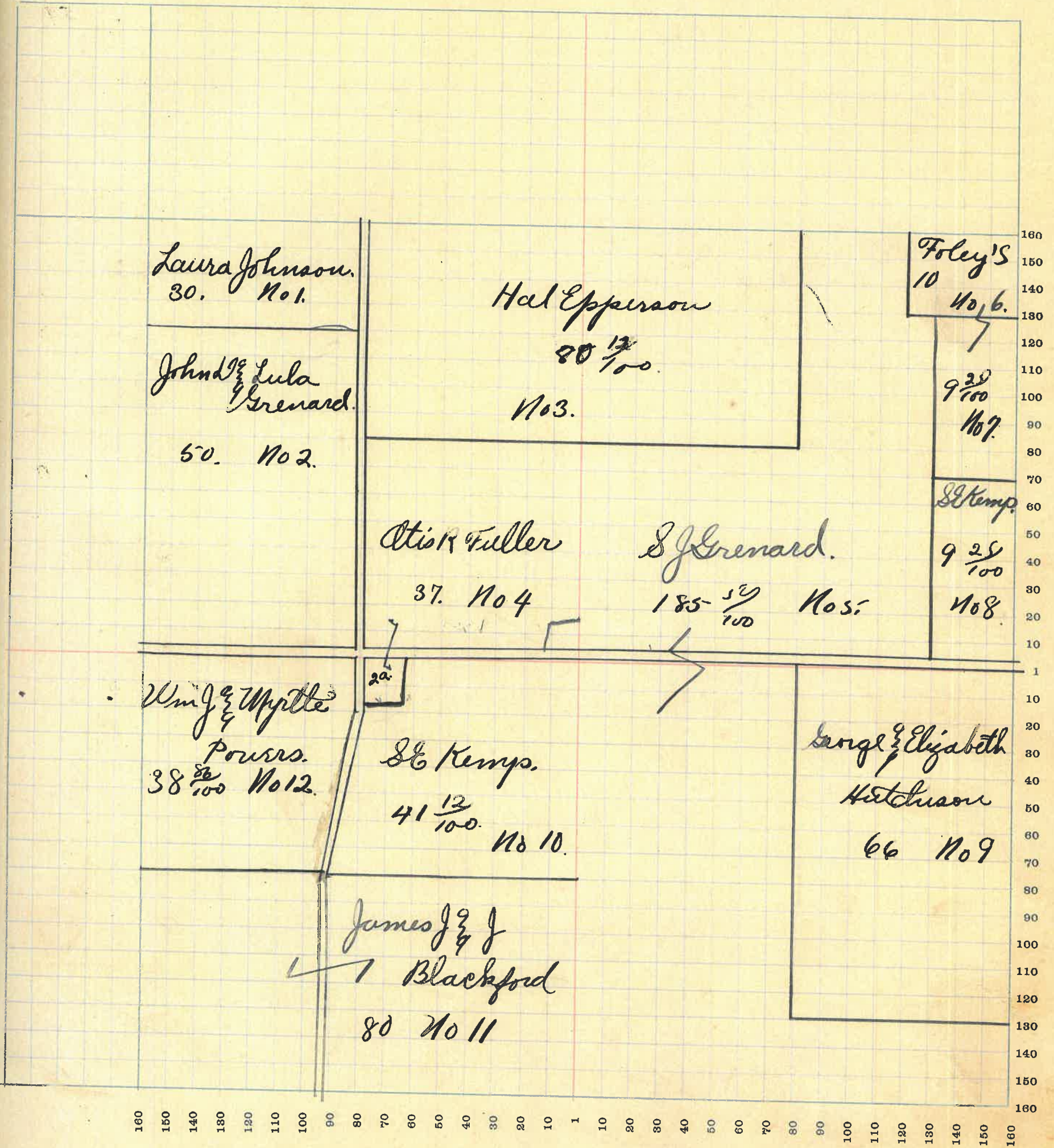
T. R. WOODBURN PRINTING CO. TERRE HAUTE, IND.

NAMES OF OWNERS	Number of Plat	DESCRIPTION	Section	Township	Range	Acres	Hundredths	Value of Lands	Value of Improvements	Value of Lands and Improvements
Laura Johnson	1.	PJNW ⁴	35	20	6	30.		3150	600	3750
John & Lula Grenard	2.	PJNW ⁴	35	20	6	50		5250		5250
Hal & Clarie Epperson	3.	PJNW ⁴ PJNE ⁴	35	20	6	80	12.	8900	300	9200
Olis Fuller	4.	PJNW ⁴ PJSW ⁴	35	20	6	39		4300	500	4800
S Grenard	5.	PJNE ⁴ N ² SW ⁴	35	20	6	185	50	19350	1000	20350
James & Minnie Chas Foley	6.	PJNE ⁴	35	20	6	10		1100		
" "	7	" " "	35	20	6	9	25	1000		2100
S E Kemp.	8	PJNE ⁴	35	20	6	9	25	1000		1000
Geo & Elizabeth Hutchison	9	PJSE ⁴	35	20	6	66		7000		7000
S E Kemp.	10	PJSW ⁴	35	20	6	41	12.	4510		4510
James J & J Blackford	11	S ² SW ⁴	35	20	6	80		8600		8600
Wm J & Myrtle Pousro	12.	PJSW ⁴	35	20	6	38	86	4190	500	4690.

SECTION No. 35

Congressional Township No. 20, R 6

SCALE—Forty rods to an inch, or ten rods to a space, Congress Land, which is one mile square for a section.
Number of acres in this Section, according to the United States Survey 640 ¹⁰/₁₀₀.



MONTGOMERY COUNTY, INDIANA, 1922

Assessor's Plat Book for Coal Creek

Township, No. _____

T. R. WOODBURN PRINTING CO. TERRE HAUTE, IND.

NAMES OF OWNERS	Number of Plat	DESCRIPTION	Section	Township	Range	Acres	Hundredths	Value of Lands	Value of Improvements	Value of Lands and Improvements
James & Wm & Chas Foley	1.	W 1/2 NW 1/4	36	206	40	4200				
"	2.	" "	36	206	40	4200.			8600	
Chas Clarkston	3.	E 2 NW 1/4	36	206	80.	8400	1000		9400	
Samuel Humphrey	4.	NE 1/4	36	206	160	16800	1200.		18000	
C. M. Goff	5.	E 2 SE 1/4	36	206	80	8400			8400	
Minor T Martin	6.	W 2 SE 1/4	36	206	80	7500			7500	
Luther Shuster	7.	PJ SW 1/4	36	206	50	4800	300		5100	
Blinda Hickman	8.	PJ SW 1/4	36	206	40	4200	400		4600	
John L Hutchison	9.	PJ SW 1/4	36	206	50	5000			5000	
Chas Clarkston	10.	PJ SW 1/4	36	206	20	2000.			2000.	

SECTION No. 36

Congressional Township No. 20, R 5

SCALE—Forty rods to an inch, or ten rods to a space, Congress Land, which is one mile square for a section.
Number of acres in this Section, according to the United States Survey 640.

