

CRAWFORDSVILLE DISTRICT PUB LIB
3 8721 82603 9494

PLAT BOOK
1925
—
COAL CREEK TWP.

RL
912.77248
Ass
1925


Last Name	First Name	Page	Notes
Abbet	Emma-G	63	
Alexander	Bayless	41, 42	
Alhands	Dr	95, 96	
Alhands	Robert	91, 92	
Allen	Alvira	55, 56	
Allen	Frank	69, 70	
Allen	Grace and Joe	17, 18	
Allen	J and A	55, 56	
Allen	J H and E N	39, 40	
Allen	Thomas	67, 68	
Allman	Emory	11, 12	
Andrews	Ed	43, 44	
Andrews	Ferman	43, 44	
Armfield	Essie	37, 38	
Armfield	Robert A	35, 36	
Bannon	Lewis	39, 40	
Barker	A P	61, 62	
Barker	Austin P	59, 60	
Barker	Mary E	61, 62	life estate of Mary Riley
Beach	C L	81, 82	
Bible	Fred	11, 12, 13, 14	
Bible	John	11, 12	
Bible	John N	9, 10	
Bible	John P	13, 14, 15, 16	
Biddle	W H	103, 104	
Blackford	James J and J	103, 104	
Bratton	John	53, 54, 55, 56	
Bratton	Mills	35, 36	
Bronenburg	Earnest	69, 70	
Bunnell	Boswell	39, 40, 57, 58	
Bunnell	J and A	57, 58	
Bunnell	James A	39, 40, 41, 42	
Bunnell	John W	33, 34	
Bunnell	Laura	33, 34	
Bunnell	Oswell	39, 40, 57, 58	
Bunnell	R	62	
Bunnell	Thomas E	39, 40	
Bunnell	Thomas W	41, 42, 57, 58	
Bunnell	Wm E	41, 42	
Busenbafk	Newton	21, 22	
Buxton	M F	81, 82, 85, 86	
Buxton	W F	87, 88	
Cadwallader	C C	89, 90	
Canine	J W	21, 22, 23, 24	
Cartmill	Lula and Earl	57, 58	
Chadwick	Grade	69, 70	
Chadwick	J F	71, 72	
Chelon	Charles	59, 60	
church		62	
Clapp	Alberta	17, 18	
Clapp	Alonzo	31, 32	
Clark	Dove	89, 90	
Clarkson	Lewis	11, 12, 35, 36	
Clough	Rose W	81, 82	
Coker	Sarah C	61	
Coleman	James W	69, 70, 71, 72	
Cone	Anna M	83, 84, 85, 86	
Conway	Joseph	61, 62	
Cook	Thomas	29, 30	
Cook	Thomas M	27, 28	
Coon	Alvin G	83, 84	
Coon	Calvin	93, 94	
Coon	Clifford Wm S	59, 60	
Coon	Emerson E and Minnie	91, 92	
Coon	Walter R and Alice M	80	
Coon	Wm	91, 92	
Coon	W S	101, 102	
Cording	Laura Opal	93, 94	
Cording	Richard	99, 100, 101, 102	
Cording	Villa	93, 94	
Cording	Wm	87, 88	
Cotteral	Clara E	89, 90	
Cotteral	Mayme	89, 90	
Cottrel	Pearl G	89, 90	
Cowan	George A	67, 68	
Cowan	George and M E	67, 68	
Cowan	M J	63, 64, 67, 68	
Cowan	Sarah and Grace	67, 68	
Cowan	W E	65, 66, 67, 68	
Cowan	Sarah D	65, 66	
Crane	J Warren	91, 92	

Crane	John	91, 92	
Crawfordsville Trust Co		65, 66	
Curtis	A B	93, 94	
Curtis	Actna B	87, 88	
Curtis	Daniel	85, 86, 87, 88, 95, 96, 101, 102	
Curtis	Daniel	91, 92, 93, 94	heirs
Curtis	Levi	91, 92, 93, 94	heirs
Curtis	Levi	101, 102	
Davidson	W T	21, 22	
Dazey	Abram W	33, 34	
Dazy	A W	35, 36	
Deeter	Allen M	9, 10	
Detbender	Theo	23, 24	
Detchon	I A	85, 86, 95, 96	
Detchon	Irwin	33, 34	
Detchon	John	31, 32	
Detchon	John T	41, 42	
Detchon	S S	7, 8	heirs
Detchon	S S	19, 20, 41, 42	
Devoss	Newton	89, 90	
Dewey	M and S	19, 20	
Dewey	Walter	3, 4	
Dewitt	T J and J	9, 10, 11, 12	
Donovan	J H and E H	99, 100	
Doubleday	Dora	23, 24	
Doubleday	Fern and Elsie	1, 2	
Eads	John	61	
Ebright	Elizabeth J	31, 32	
Ebright	Fannie	45, 46	
Emock	Alma L and Sallie	63	
Epperson	Hal and Clara	103, 104	
Evans	Arthur	77, 78	
Everett	Mary E	71, 72	
Fletcher	Chas	61	life estate
Foley	James and Wm L and Charles M	99, 100, 103, 104	
Foley	M E	97, 98, 99, 100	
Foley	Wm L and Chas and Maud, James	97, 98	
Fouts	James	55, 56	
Fouts	Joseph	57, 58, 59, 60, 61, 62, 97, 98	
Frame	Wm	33, 34	
Fulwider	Ben	57, 58, 59, 60	
Fulwider	Jacob	37, 38, 40, 83, 84, 85, 86	
Fulwider	Jake	39	
Gilkey	Squire M	91, 92	
Goben	Mary	23, 24	
Goben	Mary C	21, 22	
Goff	Amos	57, 58, 63, 64, 65, 66	
Goff	C M	61, 62	
Goff	C M and Mattie	59, 60, 61, 62	
Goff	Lucy A	63, 64	
Goodbar	Charles	93, 94, 99, 100	
Graham	Nancy Ellen	71, 72	
Grantham	T J and S W	5, 6	
Grantham	Thomas	19, 20	
Graves	C W	33, 34	
Graves	Charles W	15, 16	
Graves	Martin C	93, 94	
Graves	Ward	61	
Greenburg	C H	5, 6	
Grenard	D R	37, 38, 97, 98	
Grenard	Emerson and Minnie	97, 98	
Grenard	J D	91, 92, 99, 100, 103, 104	
Grenard	John D and Lula	103, 104	
Grenard	S J	103, 104	
Grenard	D R	59, 60	
Gross	David M	79, 80	
Grubbs	J Wesley	63, 64, 65, 66	
Haas	Albert W	79, 80, 89, 90	
Hall	S C	71, 72	
Hamilton	Fay	73, 74, 83, 84	
Hamilton	Mary	35, 36	
Haney	Harriet L	73, 74, 81, 82, 83, 84	
Haney	Walter	73, 74, 83, 84	
Harding	Chase	19, 20, 21, 22	
Harshbarger	Chas	43, 44, 67, 68	
Harshbarger	Isaac and E	65, 66	
Hatton	W M	77, 78, 79, 80	
Hauk	Abslom	67, 68	
Hauk	Dan	61	
Hauk	Emonet	63	
Hayes	Lavina	63, 64	
Hays	Wm S	81, 82, 87, 88	
Henderson	J C	27, 28, 29, 30, 43, 44, 45, 46	
Hendricks	S K	103, 104	
Hendricks	Silas	101, 102	
Herrick	Grace	7, 8, 9, 10	
Herron	Joe	47, 48	
Hightower	John and Rebeca	97, 98	
Hightower	Rebecca	59, 60	
Hollowell	S A	1, 2	

Holmes	T J and Minnie	89, 90	
Hopper	Oliver and M	103, 104	
Hormell	Garner	85, 86	
Humphrey	Samuel	61, 62	
Hutcheson	J G	62	
Hutchison	Cleveland	103, 104	
Hutchison	Jasper	63, 64	
Hutchison	Walter	103, 104	
Huthison	J G	61	
Inskeep	William	7, 8, 17, 18	
Irvin	Don	69, 70	
Jackson	Hugh	55, 56	
Johnson	John J and Bertha	103, 104	
Johnson	John W	103, 104	
Jolly	Elizabeth B	85, 86	
Jones	Ed L and J L	27, 28, 29, 30	
Jones	W M T	17, 18	
Kemp	S E	103, 104	
Kennedy	Gould	35, 36	
Kennedy	O A	61	
Kennedy	V Y	37, 38	
Kenyon	Caroline	57, 58, 63, 64	
Kenyon	M V	57, 58	
Kerr	Chas	77, 78	
Killen	Arthur and Mary	11, 12	
Kirkpatrick	Chas	19, 20	
Kirkpatrick	F M	77, 78	
Kirkpatrick	Ida M	7, 8, 15, 16	
Kirkpatrick	Jessie and Charles	5, 6, 7, 8	
Kirkpatrick	John	17, 18	
Kirkpatrick	John M	15, 16	
Kirkpatrick	Noah	13, 14, 35, 36	
Kirkpatrick	Quinn	57, 58	
Koon	Walter R and Alice M	79	
Lafayette Life Insurance Co		4	
Lane	W L	19, 20	
Lawson	J B	89	
Lawson	John B	13, 14, 35, 36	
Layne	Catherine	99, 100	
Ledester	Archie	37, 38	
Ledester	Sarah	37, 38	
Lewis	Allen M	73, 74, 83, 84	
Litka	Herman	45, 46	
Livingston	Polly	37, 38	
Lyon	Emma	49, 50	
Lyon	Wm	49, 50	
Lyons	Wm and Pearl	53, 54	
Maddix	Mark	73, 74	
Martin	Charles L	9, 10, 15, 16	
Martin	Raymond	23, 24	
Mason	Monroe	53, 54	
Mason	O W	5, 6, 7, 8, 13, 14	
Mason	W A	45, 46	
McClamrock	A S	71, 72	
McClamrock	H S	69, 70	
McCorkle	John W and Carrie	73, 74, 75, 76	
McCrea	E H	19, 20	
McCrea	John	19, 20, 29, 30	
McCrea	John N	19, 20	
McCrea	W M	19, 20, 21, 22, 29, 30	
McCullough	Frank W	79, 80	
Meharry	A W	81	
Meharry	Anna	75, 76, 81, 82	
Meharry	Ed and Emma L	13, 14, 33, 34, 35, 36	
Meharry	I N	75, 76, 81, 82	estate
Meharry	Ira G	75, 76, 81, 82	guardian; Florence, Anne V, Ira G and Ethel
Meharry	John A	75, 76	
Meharry	Mary E	81, 82	
Meharry	V S and J A	81, 82	
Meharry	Vinton S	75, 76	
Merrell	Avery C	61	
Merrell	Hugo	61	
Merriett	J N	39, 40	
Merritt	John W	37, 38	
Merritt	Virgil C	67, 68	
Miller	Alfred	63, 64	
Miller	Ben and Minnie	35, 36	
Miller	James G	65, 66	
Miller	James W	65, 66	
Miller	Thomas B	5, 6	heirs
Milligan	Carrie	89, 90	
Mitchell	F D and Era	59, 60	
Mitchell	Flora D	59, 60	
Mitchell	J S	37, 38	
Mitchell	Nannie	37, 38	
Mitchell	Raymond	37, 38	
Montgomery	Donovan	21, 22	
Montgomery	I H	1, 2	
Montgomery	Paul	1, 2	
Montgomery	W F	21, 22	

Montgomery	W T	23, 24	
Moore	W A	65, 66	
Morris	John N	7, 8, 17, 18	
Morris	Lulella	17, 18	
Morrison	Andrew	65, 66	
Mosteller	Geo E	27, 28, 29, 30	
Murdock	Glen T	103, 104	
Murdock	Glenn and Bural	101, 102	
Murdock	James B	103, 104	
Murdock	McKinley	103, 104	
Murdock	Miram	103, 104	
Murphy	Wm A	95, 96	
Myers	Morris L and E E	71, 72	
Nesbitt	R C	9, 10	
Norman	Carl L	1, 2	
Norman	F P	25, 26	
Norman	Frank	9, 10	
Norman	Frank P	47, 48	
Norman	Pearl	25, 26	
Nuss	Wm M and Arista	27, 28, 45, 46	
Olin	Dr L W	61, 62	
Olin	Dr L W and Effie	63, 64	
Oppy	Ed T	31, 32	
Oppy	Edward F	17, 18	
Oppy	Thomas F	17, 18, 31, 32	
Patton	Arlie D and Hattie	51, 52	
Patton	Charles A	53, 54	
Patton	E E and Alice	55, 56	
Pearson	Alfred	59, 60	heirs
Pearson	Bowater	59, 60	
Pearson	E	97, 98	
Pearson	Harold	59, 60	
Peirce	D W	45, 46	
Peirce	Everett and Glenn	49, 50	
Pierce	D W	51, 52	
Pierce	Ella	89, 90	
Pierce	Henery S	49, 50	
Pittenger	Frank	37, 38	
Powers	Wm J and Myrtle	103, 104	
Quigle	Ira	33, 34	
Quillin	Charles	51, 52, 53, 54	
Quillin	M J	69, 70	
Qullin	M J	67, 68	
Qullin	Ora S	51, 52	
Rafferty	Ora and Mattie	61, 62	
Ratcliff	Alice	35, 36, 37, 38	
Rayborn	Benj	21, 22	
Rayborn	Benj C adn E F	27, 28	
Renick	Joseph and Massie	89, 90	
Rice	John	19, 20	
Riffle	James	55, 56	
Risk	Thomas	63, 64	
Risk	Thomas W	61	
Sass	Henery F	73, 74, 83, 84	
school		64	
Sentman	Edgar	97, 98	
Shull	Wm and E	89, 90	
Simison	Chas	61	
Simminson	Boyde F	3, 4	
Smith	Earnest	13, 14, 35, 36	
Smith	Geo F	71, 72	
Smith	Mary E	71, 72	
Sutton	Ida	15, 16	
Swank	Cynthia A	35, 36	heirs
Swank	Dan P and Mary	63	
Swank	Jacob and Bell	69, 70	
Swank	Melvina Bell	69, 70, 71, 72	
Swank	Phillip E	39	
Swank	P E	40	
Tapp	Cynthia	69, 70, 71, 72	
Taylor	Charles	41, 42	
Taylor	Chas	42	
Thomas	Bertha F	29, 30	
Thomas	Clara K	83, 84, 85, 86	
Thomas	Clyde A and Mayme	43	
Thomas	Clyde A and Mayme	44	
Thomas	Geo and Effie	93, 94	
Thomas	George A	53, 54	
Thomas	James N	51, 52, 53, 54, 55, 56	
Thomas	Levi	29, 30	
Thomas	Mayme	69, 70	
Thomas	Richard	29, 30	
Tiffiney	Chas and Nettie	97, 98	
Tiffney	Charles	59, 60	
Timmons	J W	31, 32	
Tribby	Leander	43, 44, 45, 46	
Tribby	M A	45, 46	
Twiddy	Chas	93, 94	
Union Elevator		17, 18, 41, 42	
Utter	Oliver L	47, 48	

Utterback	James G and Mary E	33, 34, 39, 40
Utterback	Johnnie G and Pearl May	29, 30
Utterback	Oliver L	45, 46
Utterback	Pearl	9, 10
Utterback	Pearl Mae	11, 12, 13, 14
Wainscott	Stephon	37, 38
Walker	Mary E	55, 56
Walker	W C	65, 66
Wallace	S H	5, 6
Watts	John T	39, 40
Wedding	H s and James	13, 14, 15, 16
Westfall	Geo J and Clara	103, 104
Westfall	Mary J	15, 16, 33, 34
Whipple	David	73
Whipple	David and Nettie	11, 12
Wilkins	Lola F	25, 26
Wilkins	Thomas	23, 24, 25, 26, 27, 28
Wilson	Frances	31, 32
Wilson	Harry	95, 96
Wilson	I M	19, 20
Wilson	J D	69, 70
Wilson	James	51, 52
Wilson	James D	49, 50
Wilson	John E and Lea	95, 96
Wilson	Marca E	47, 48
Wilson	Maria	49, 50, 51, 52
Wilson	Mary E and Glen, Alice M	95, 96
Wilson	William H and J C	49, 50
Wilson	Wm	67, 68
Wingate		90, 92, 94
Wingate	Lida	89, 90
Wingate Bank		81, 82
Wolf	Wm G and M E	89, 90
Zeigler	P N	59, 60
Zook	W J and E S	5, 6
Zuck	O D and E	21, 22



WE FILE A SAMPLE LEAF
GIVING FULL DESCRIPTION
OF THIS

BOOK

WHEN IN THE MARKET
FOR DUPLICATE
ORDER BY
NUMBER

4614

FORT WAYNE, IND.

S. A. Hollowell 1. P J W W Y 1. | 20 | 5 | 39 | 61 | 16 | 100 | 600 | 16,700
" " W² L² E⁴ 1 | 20 | 5 | 74 | 84 | 94 | 75 | 1500 | 10,945

A. H. Montgomery 2 P. J. S W⁴ 1 | 20 | 5 | 44 | 85 | 94 | 45 | 1400 | 10,845

Fred Elie Doubleday 3. E² L² E⁴ 1 | 20 | 5 | 74 | 85 | 94 | 45 | 19475

Paul Montgomery 4. W² W² E⁴ 1 | 20 | 5 | 71 | 34 | 78 | 10 | 17810

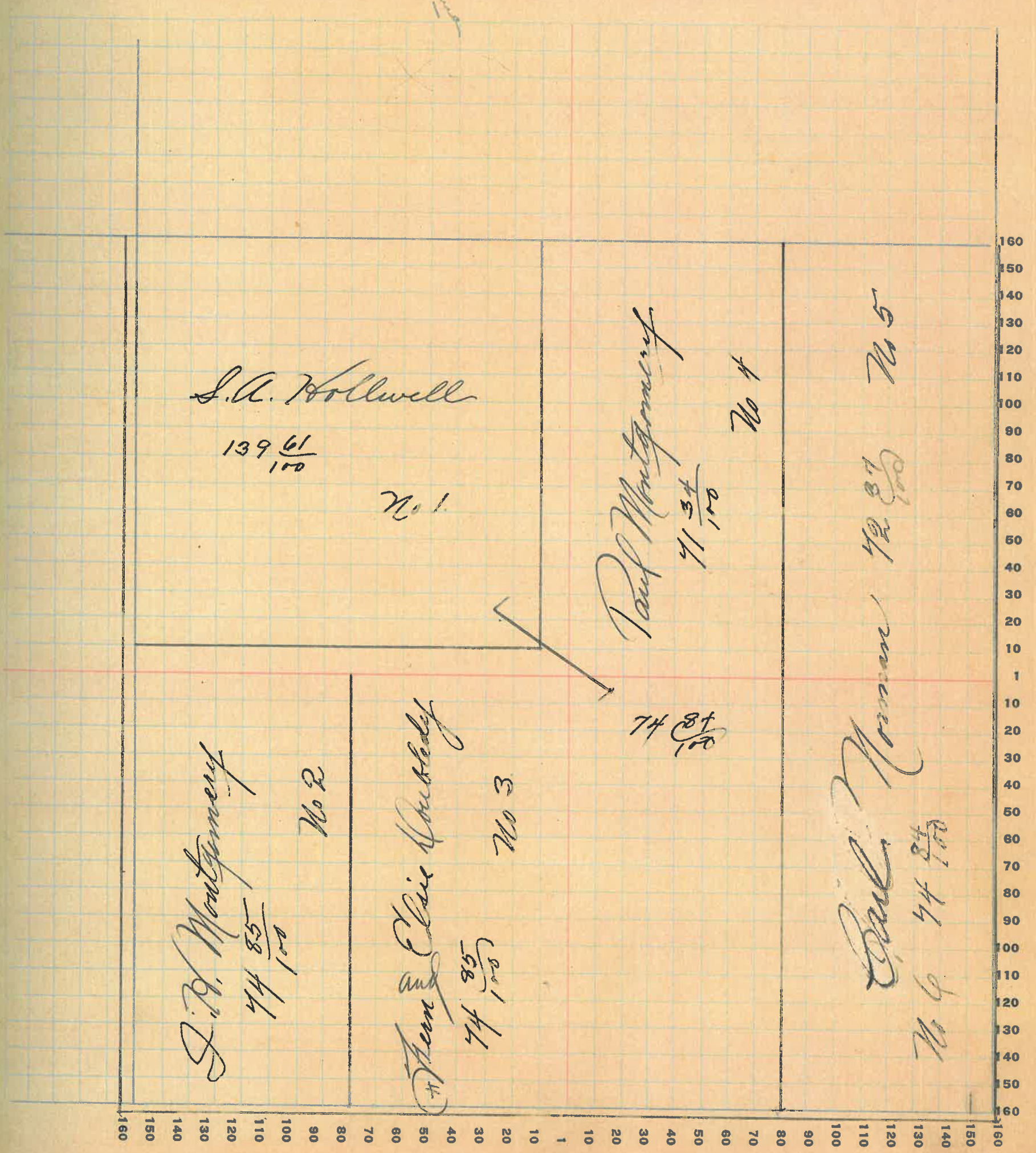
Carl S. Norman 5. P J 8² 7² 8⁴ 1 | 20 | 5 | 72 | 37 | 9000 | 19000

" 6 P J L² L² E⁴ 1 | 20 | 5 | 74 | 84 | 9000 | 600 | 9600

SECTION No. 1

Congressional Township No. 20, R. 5

SCALE: Forty rods to an inch, or ten rods to a space, Congress Land, which is one mile square for a section.
Number of acres in this section, according to United States Survey, $582 \frac{71}{100}$



Montgomery

COUNTY, INDIANA, 19 *25*

Assessor's Plat-Book for *Cool Creek*

Township No. *20*

FT. WAYNE PLO. CO. FT. WAYNE, IND.

NAMES OF OWNERS

Number on Plat

DESCRIPTION

Section

Township

Range

Acres

Hundredths

Value of
Lands

Value of
Improvements

Value of
Lands and
Improvements

Boyd F. Swinburn

1

E 7

2 20 5 313 57 34 25

3

PJ 710 4

2 20 5 39 72 4000 1200 38 125

Walter Dwyer

4

S 10 4

2 20 5 25 83 6 28 80 3500 318 80

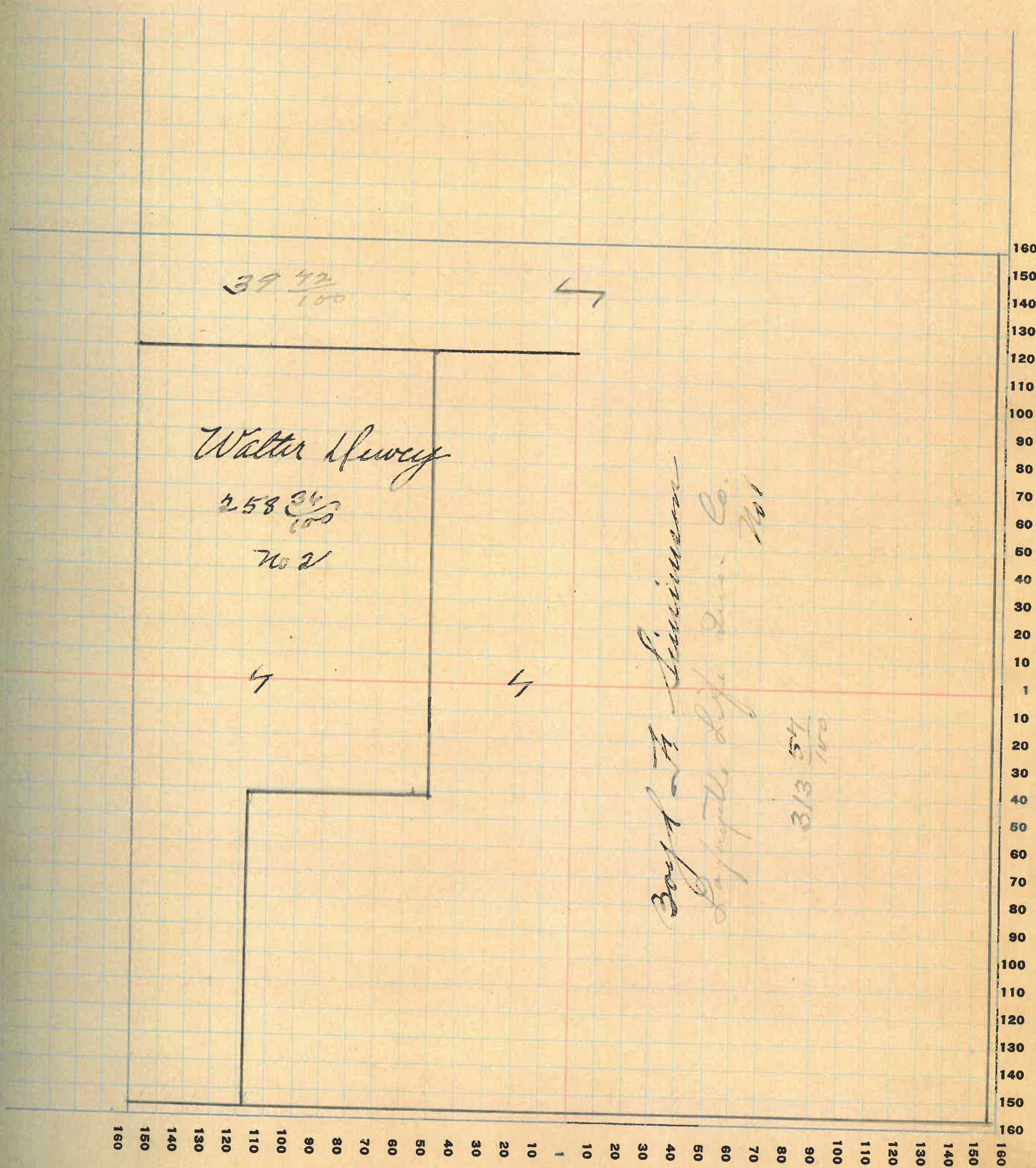
PJ 710 4

SECTION No. 2

Congressional Township No. 20, R. 5

SCALE: Forty rods to an inch, or ten rods to a space, Congress Land, which is one mile square for a section.
Number of acres in this section, according to United States Survey, 611 98/100

Not Same



4

Montgomery

COUNTY, INDIANA, 1925

Assessor's Plat-Book for

Cash Creek

Township No. 12-0

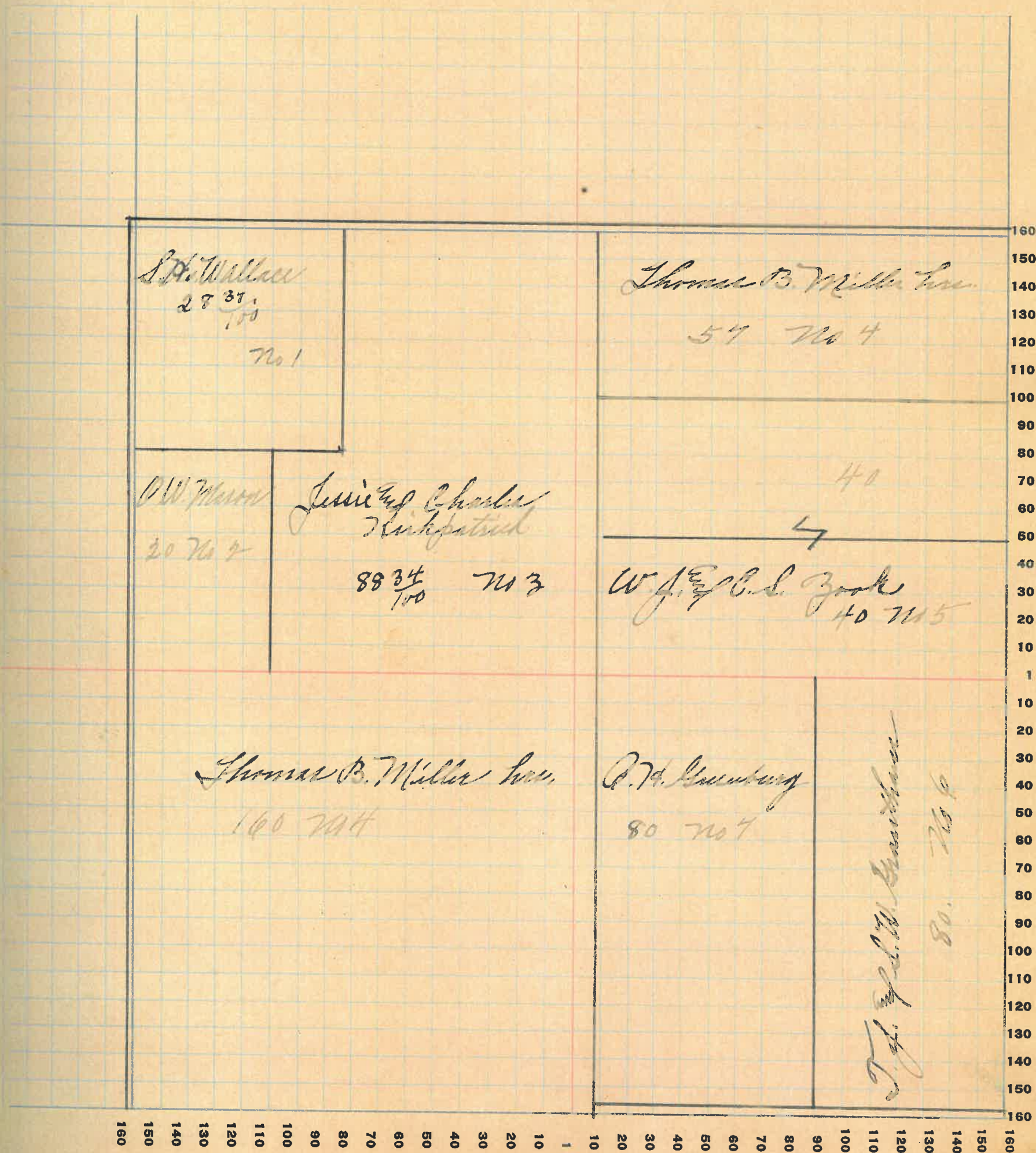
FT. WAYNE PLO. CO. FT. WAYNE, IND.

NAMES OF OWNERS	Number on Plat	DESCRIPTION	Section	Township	Range	Acres	Hundredths	Value of Lands	Value of Improvements	Value of Lands and Improvements
S. W. Wallace	1	PJW ² 7W4	3	20	5	28	33	3390		
O. W. Wilson	2	PJW ² 7W4	3	20	5			2500	600	3100
Jessie ^W Charles Fishpatrick	3	PJ.7W4	3	20	5	88	34	11000	500	11500
Thomas B. Miller	4	S7W ⁴	3	20	5	217		26000	2500	28500
" " "		PJ7E ⁴	3	20	5					
W. J. & C. S. Zook	5	PJ7E ⁴	3	20	5	40		10000	700	10700
		PJ7E ⁴	3	20	5	40				
John S. M. Gantman	6	E ⁴ SE ⁴	3	20	5	80		10050	1500	
C. W. Gumburg	7	W ² SE ⁴	3	20	5	80		10000	1000	11000

SECTION No. 3

Congressional Township No. 20, R. 5

SCALE: Forty rods to an inch, or ten rods to a space, Congress Land, which is one mile square for a section.
Number of acres in this section, according to United States Survey, 593 1/2



Montgomery

COUNTY, INDIANA, 1925

Assessor's Plat-Book for Cross Creek

Township No. 20

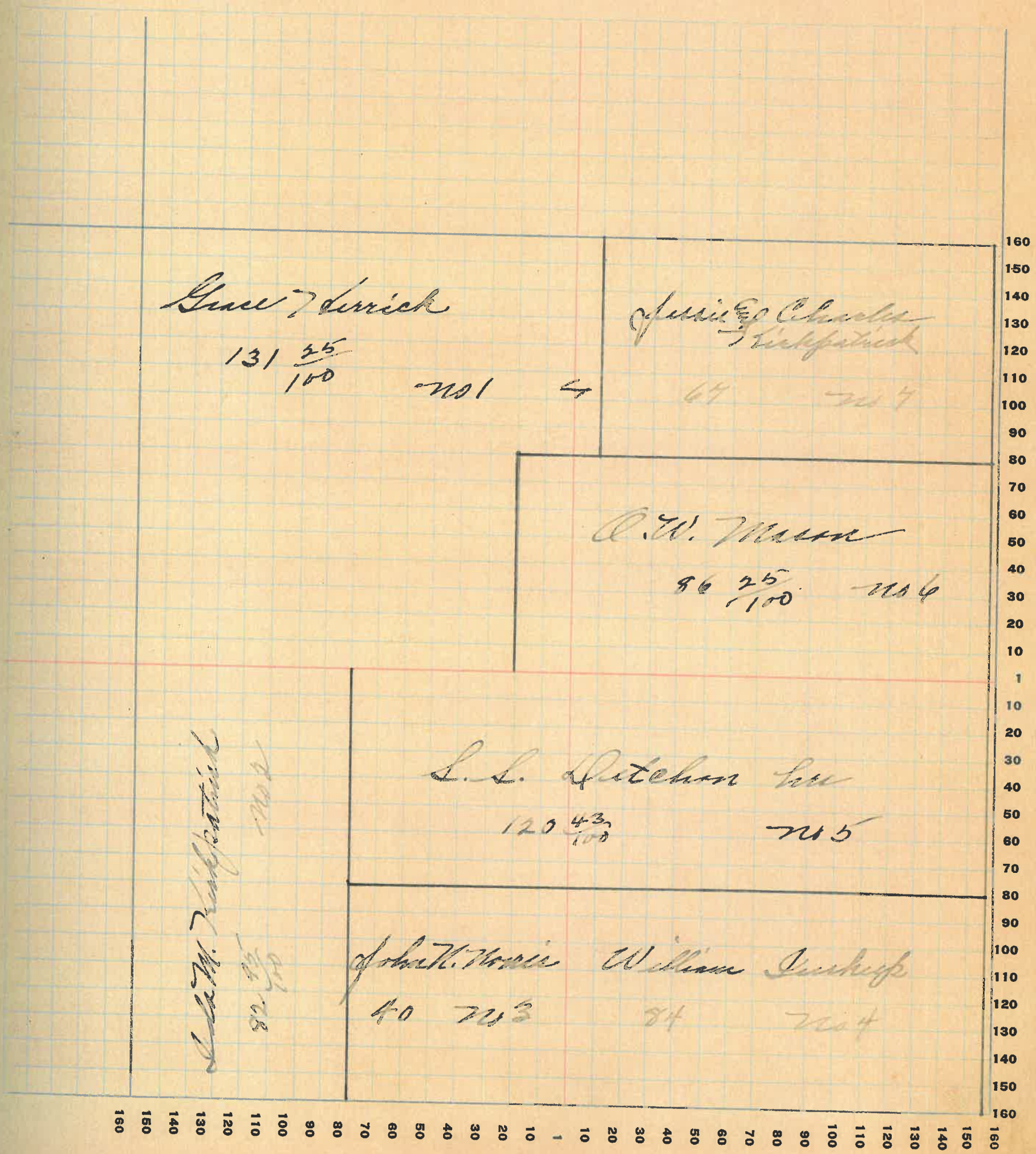
PT. WAYNE FIG. CO. FT. WAYNE, IND.

NAMES OF OWNERS	Number on Plat	DESCRIPTION	Section	Township	Range	Aeres	Hundredths	Value of Lands	Value of Improvements	Value of Lands and Improvements
Grace Herrick	1	PTWW ⁴	4	20	5	131	25	14410		14410
Ed M Kirkpatrick	2	W ² SW ⁴	4	20	5	84	95	9540		9540
John N. Morris	3	PJESW ⁴	4	20	5	40		4900		4900
William Inskeep	4	L ² SE ⁴	4	20	5	84		10500	3000	13500
S. B. Delchons Inc	5	N ² SE ⁴ NE ⁴ SW ⁴	4	20	5	120	43	10500	1000	11500
O. W. Mason	6	L ² NE ⁴	4	20	5	86	20	9890		9890
Jessie & Charles Kirkpatrick	7	N ² NE ⁴	4	20	5	69		7370		7370

SECTION No. 4

Congressional Township No. 20, R. 5

SCALE: Forty rods to an inch, or ten rods to a space, Congress Land, which is one mile square for a section.
Number of acres in this section, according to United States Survey, 611 ⁸⁸/₁₀₀



Wasson COUNTY, INDIANA, 19

Assessor's Plat-Book for

Cozy Creek

Township No. 20

FT. WAYNE FIG. CO. FT. WAYNE, IND.

NAMES OF OWNERS

Number on Plat

DESCRIPTION

Section

Township

Range

Acres

Hundredths

Value of Lands

Value of Improvements

Value of Lands and Improvements

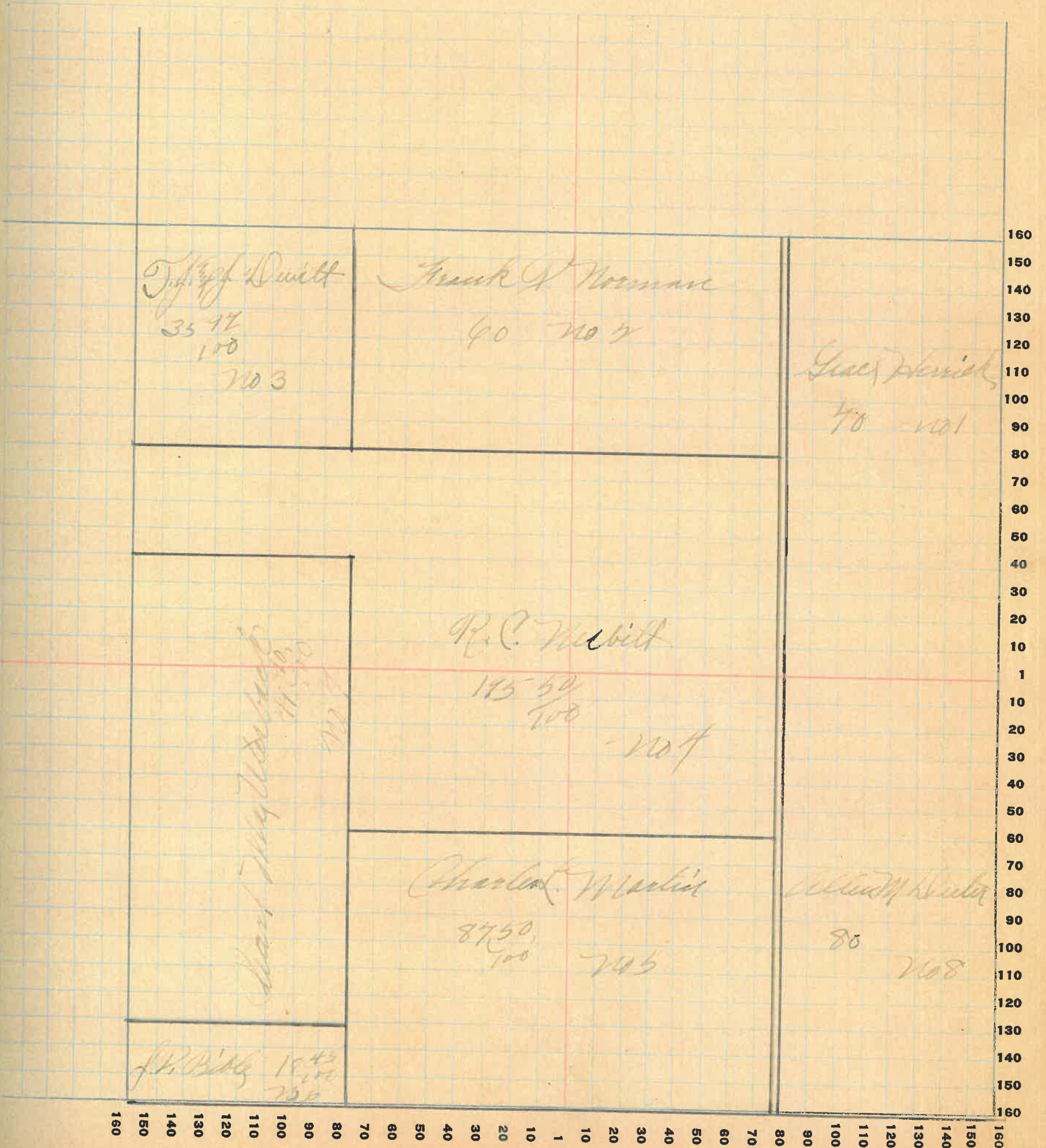
Leah Whitch	1	22 1/2 24	5	20	3	70	8400	2000	10400
Frank Thomas	2	15 1/2 24	5	20	5		6000		6000
		15 1/2 21	5	20	6				
A. J. Hewitt	3	15 1/2 21	5	20	5	77	1190		1190
H. C. Hewitt	4	15 1/2 21 15 1/2 24	5	20	5	57	2275	500	2325
		15 1/2 21 15 1/2 24	5	20	5				
Francis Martin	5	15 1/2 21	5	20	5	50	10000	1000	11000
		15 1/2 24	5	20	5				
John B. Budy	6	15 1/2 24	5	20	5	43	2170		2170
Ray Thomas	7	15 1/2 24	5	20	5	70	1200		1200
William Specter	8	22 1/2 21	5	20	5	80	12400	1400	11300

SECTION No. 5

Congressional Township No. 20, R. 5

SCALE: Forty rods to an inch, or ten rods to a space, Congress Land, which is one mile square for a section.

Number of acres in this section, according to United States Survey, $\frac{54733}{100}$



Assessor's Plat-Book for Coal Creek Township No. 10

FT. WAYNE PUB. CO. FT. WAYNE, IND.

NAMES OF OWNERS	Number on Plat	DESCRIPTION	Section	Township	Range	Aeres	Hundredths	Value of Lands	Value of Improvements	Value of Lands and Improvements
Pearl Mae Utterback	1	PT SE ⁴	6	20	5	65	48	7800		7800
Frank Bible	2	PT NE ⁴ PT SE ⁴ NW ⁴	6	20	5	107	48	1200	1400	14200
John P. Bible	3	PT SE ⁴	6	20	5	18	43	2000		2200
Thomas J. & f Dunoff	4	PT NE ⁴	6	20	5	40	5000			5000
Emory Alaman	5	PT SE ⁴	6	20	5	38	67	4180		4180
David E. Miller Whipple	6	PT SW ⁴ NW ⁴ PT NE ⁴	6	20	5	83	99	6700	2000	8700
Arthur & Mary Kelle	7	PT NE ⁴	6	20	5	55	98	5500	4800	10300
Louis Clark	8	PT SW ⁴	6	20	5	109	125	1400	1400	13940

Montgomery

COUNTY, INDIANA, 19¹⁰

Assessor's Plat-Book for

Paul Fork

Township No. 20

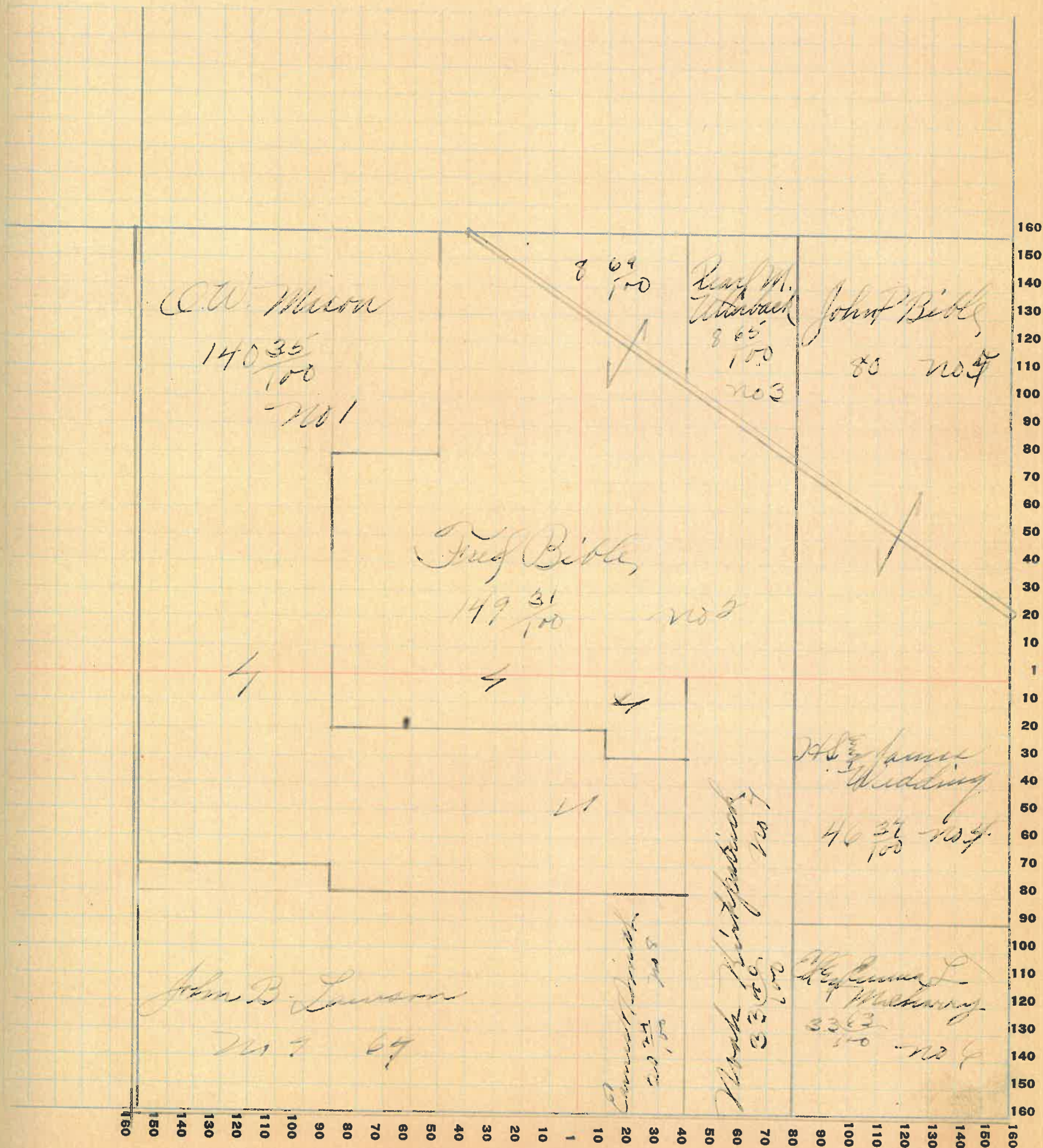
FT. WAYNE PLG. CO. FT. WAYNE, IND.

NAMES OF OWNERS	Number on Plat	DESCRIPTION	Section	Township	Range	Acres	Hundredths	Value of Lands	Value of Improvements	Value of Lands and Improvements
W. W. Mason	1	PTW ¹ PTW ¹	7	20	5	140	35	10400	800	16200
Prof Bible	2	PTW ¹ PTW ¹	7	20	5	149	31	17380		17380
		PTW ¹ PTW ¹								
Prof M. Utterback	3	PTW ¹ PTW ¹	7	20	5	8	65	1035	400	1435
A. B. James Welles	4	PTW ¹ PTW ¹	7	20	5	46	37	5290		5290
John P. Bible	5	PTW ¹ PTW ¹	7	20	5	80		9600	1000	10600
Ed & Emma M. Mearns	6	PTW ¹ PTW ¹	7	20	5	33	63	3900		3900
Noah Kippituck	7	PTW ¹ PTW ¹	7	20	5	33	40	3795		3795
John B. Lawson	8	PTW ¹ PTW ¹	7	20	5	67		7705		7705
Carroll Smith	8	PTW ¹ PTW ¹	7	20	5	20	24	2400		2400

SECTION No. 4

Congressional Township No. 20, R. 5

SCALE: Forty rods to an inch, or ten rods to a space, Congress Land, which is one mile square for a section.
Number of acres in this section, according to United States Survey, _____



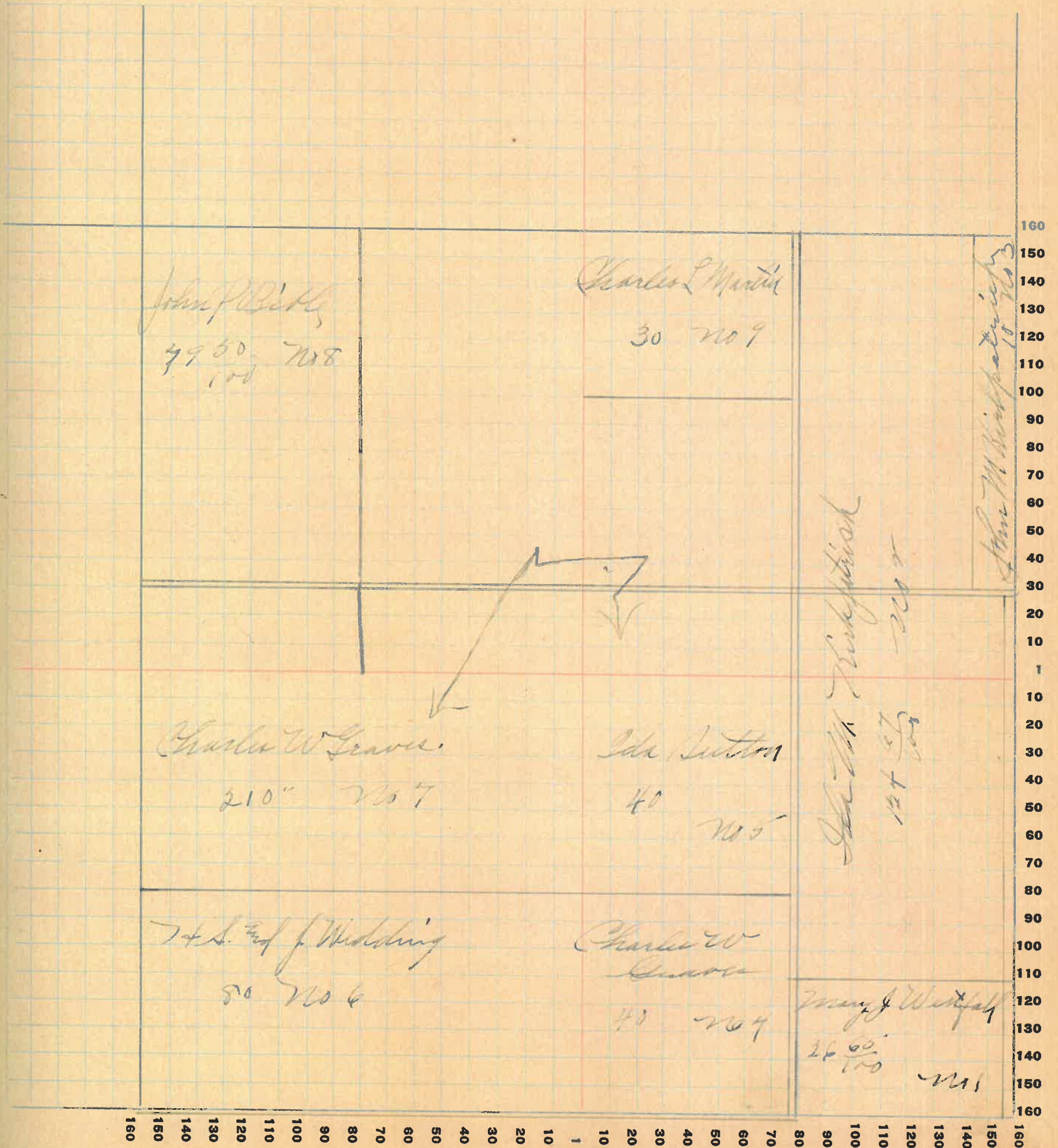
PT. WAYNE PLO. CO. CL. WAYNE, IND.

NAMES OF OWNERS	Number on Plat	DESCRIPTION	Section	Township	Range	Acres	Hundredths	Value of Lands	Value of Improvements	Value of Lands and Improvements
Mary Mansfield	1	PT E ² E ⁴	8	20	5	26	65	2860	1000	3860
Ida M. Kirkpatrick	2	PT E ² E ⁴ RT NE ⁴	8	20	5	124	69	13690		13690
John M. Kirkpatrick	3	PT NE ⁴	8	20	5	10		1250		1250
Charles W. Grand	4	PT E ² E ⁴	8	20	5	40		29800	2400	32200
"	7	PT NE ² SW ² E ² NW ² NE ⁴	8	20	5	210				
Ida Sutton	5	PT E ² E ⁴	8	20	5	40		4400	400	5000
H. E. G. Whitting	6	S ² E ² W ⁴	8	20	6	80		9600	1000	10600
J. P. Bible	8	W ² NW ⁴	8	20	5	77		9600		9600
Charles Martin	9	PT NE ⁴	8	20	5	38		3450		3450

SECTION No. 8

Congressional Township No. 40, R. 5

SCALE: Forty rods to an inch, or ten rods to a space, Congress Land, which is one mile square for a section.
Number of acres in this section, according to United States Survey, 639 ⁶⁰/₁₀₀



Montgomery

COUNTY, INDIANA, 1945

Assessor's Plat-Book for *Coat Creek* Township No. *20*

FT. WAYNE PLG. CO. FT. WAYNE, IND.

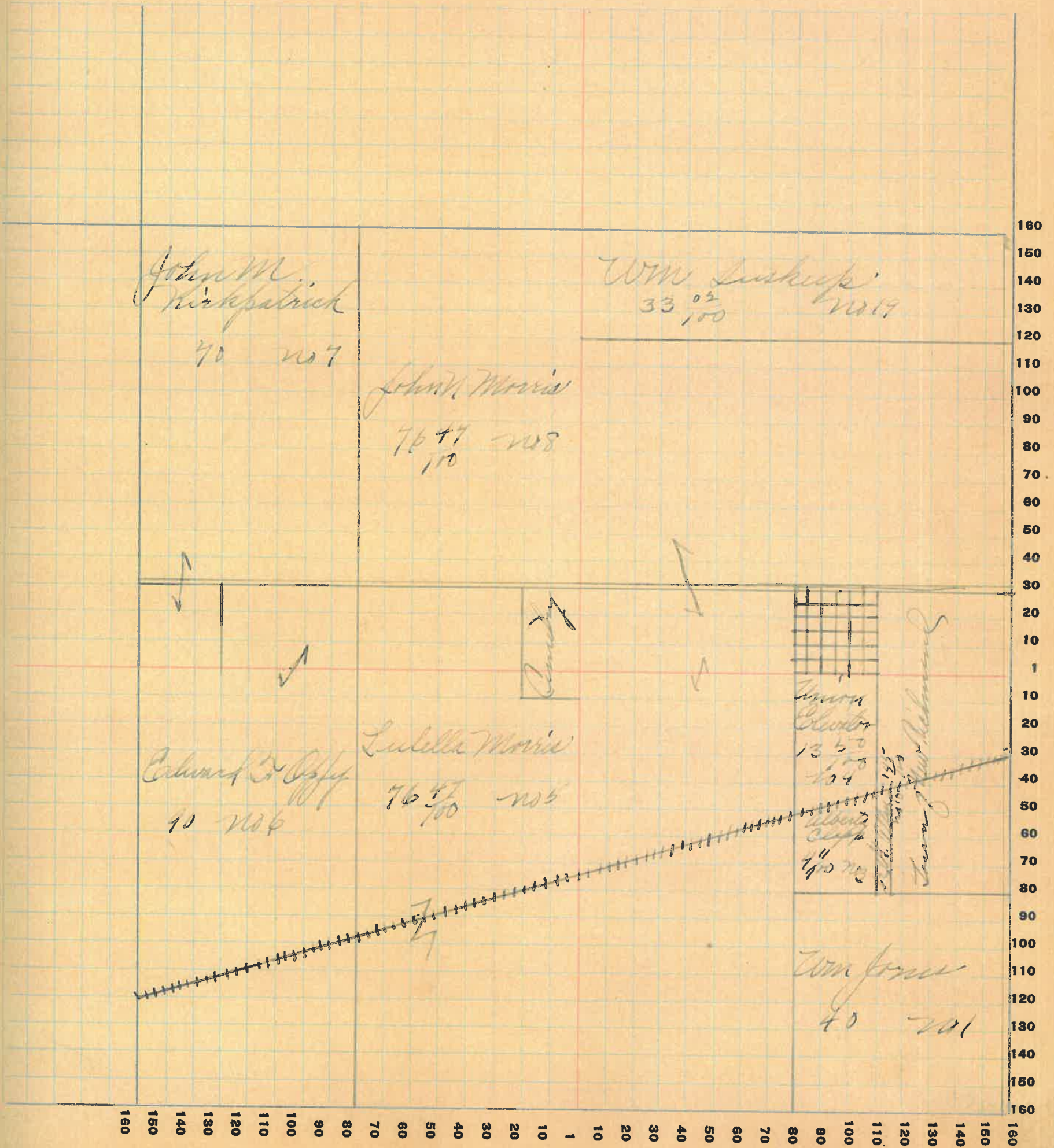
NAMES OF OWNERS	Number on Plat	DESCRIPTION	Section	Township	Range	Acres	Hundredths	Value of Lands	Value of Improvements	Value of Lands and Improvements
<i>Wm Jones</i>	<i>1</i>	<i>N 1/2 SE 4</i>	<i>9</i>	<i>20</i>	<i>5</i>	<i>40</i>	<i>5400</i>	<i>800</i>	<i>6200</i>	
<i>Thomas J Coffey</i>	<i>2</i>	<i>W 3/4 SE 4 RT NE 4</i>	<i>9</i>	<i>20</i>	<i>5</i>	<i>175</i>	<i>36</i>	<i>22000</i>	<i>2800</i>	<i>24800</i>
<i>Alberta Clapp</i>	<i>3</i>	<i>P 1/2 SE 4</i>	<i>9</i>	<i>20</i>	<i>5</i>	<i>4</i>	<i>11</i>	<i>530</i>		<i>530</i>
<i>Union Elevator</i>	<i>4</i>	<i>P 1/2 SE 4</i>	<i>9</i>	<i>20</i>	<i>5</i>	<i>13</i>	<i>50</i>	<i>1560</i>		<i>1560</i>
<i>Lulita Morris</i>	<i>5</i>	<i>P 1/2 SW 4</i>	<i>9</i>	<i>20</i>	<i>5</i>	<i>76</i>	<i>47</i>	<i>9500</i>	<i>3500</i>	<i>13000</i>
<i>Edward Coffey</i>	<i>6</i>	<i>W 1/4 SW 4 RT NW 4</i>	<i>9</i>	<i>20</i>	<i>5</i>	<i>90</i>		<i>10300</i>	<i>1800</i>	<i>12100</i>
<i>John Kirkpatrick</i>	<i>7</i>	<i>P 1/2 NW 4</i>	<i>9</i>	<i>20</i>	<i>5</i>	<i>70</i>		<i>8100</i>	<i>2000</i>	<i>10100</i>
<i>John H. Morris</i>	<i>8</i>	<i>P 1/2 NW 4</i>	<i>9</i>	<i>20</i>	<i>5</i>	<i>76</i>	<i>47</i>	<i>9500</i>		<i>9500</i>
<i>William Luskup</i>	<i>9</i>	<i>P 1/2 NE 4</i>	<i>9</i>	<i>20</i>	<i>5</i>	<i>33</i>		<i>3420</i>		<i>3420</i>
<i>Grace Spullen</i>	<i>10</i>	<i>P 1/2 SE 4</i>	<i>9</i>	<i>20</i>	<i>5</i>	<i>1</i>	<i>45</i>	<i>170</i>		<i>170</i>

SECTION No. 9

Congressional Township No. 20, R. 5

SCALE: Forty rods to an inch, or ten rods to a space, Congress Land, which is one mile square for a section.

Number of acres in this section, according to United States Survey, $\frac{58524}{100}$



FT. WAYNE PLS. CO. FT. WAYNE, IND.

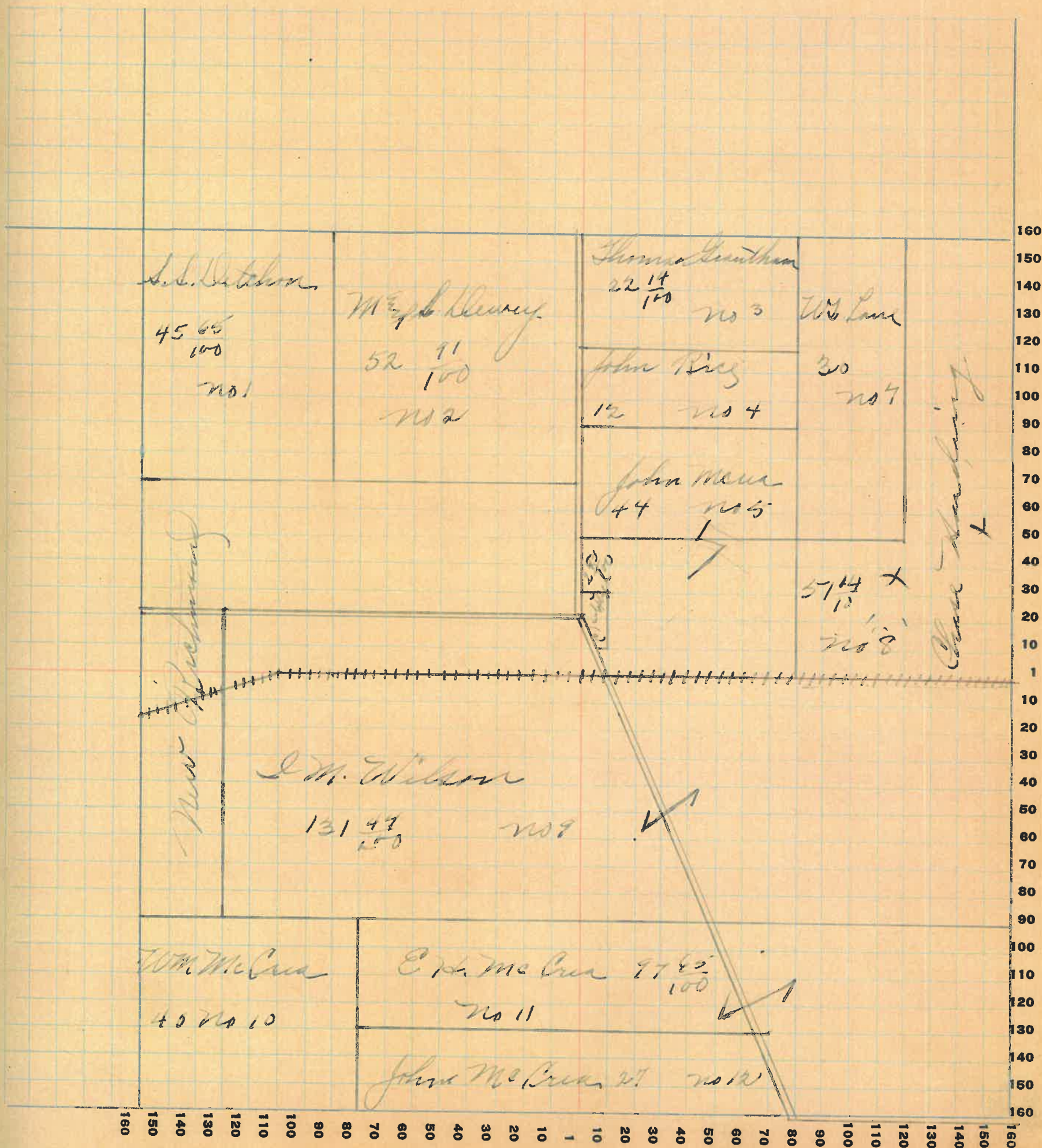
NAMES OF OWNERS	Number on Plat	DESCRIPTION	Section	Township	Range	Acres	Hundredths	Value of Lands	Value of Improvements	Value of Lands and Improvements
L.S. Ditcher	1	PTNW ⁴	10	405	45	65	5500			5500
Wesley Kewey	2	PTNW ⁴	11	405	52	71	7100			7100
Thomas Crantham	3	PTNE ⁴	11	405	22	14	2780			2780
John Rice	4	PTNE ⁴	10	205	12		1320	500		1820
John McCrea	5	PTNE ⁴	10	205	44		5800	900		5900
Chas Kirkpatrick	6	PTNE ⁴	10	205	2		55000	6700		7200
W.L. Lane	7	PTNE ⁴	10	405	30		3000	1100		4100
Chas Harding	8	PTNE ⁴	10	205	57	14	4410	700		5110
J.M. Wilson	9	PTSW ⁴	10	205	131	44	15065	800		15865
W.M. Crum	10	PTSW ⁴	10	205	40		4400	400		4800
B.W. McCrea	11	PTSW ⁴ PTSE ⁴	10	205	97	65	11670	800		12470
John McCrea	12	PTSW ⁴ PTSE ⁴	10	205	27		3105			3105

SECTION No. 10

Congressional Township No. 20, R. 5

SCALE: Forty rods to an inch, or ten rods to a space, Congress Land, which is one mile square for a section.

Number of acres in this section, according to United States Survey, $\frac{5583.4}{100}$



Montgomery

COUNTY, INDIANA, 1925

Assessor's Plat-Book for Coal Creek

Township No. 20

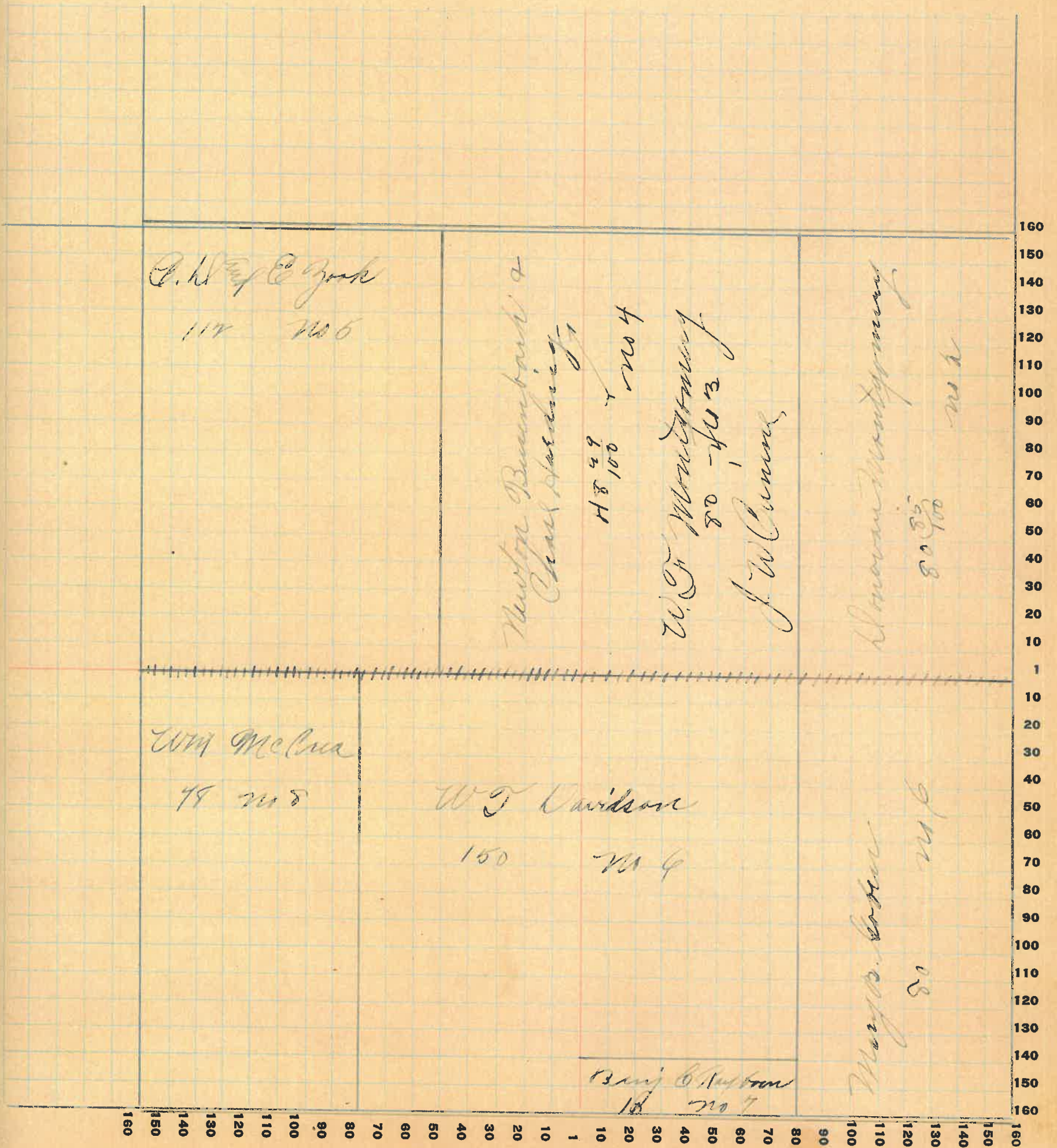
FT. WAYNE PLS. CO. FT. WAYNE, IND.

NAMES OF OWNERS	Number on Plat	DESCRIPTION	Section	Township	Range	Acres	Hundredths	Value of Lands	Value of Improvements	Value of Lands and Improvements
Mary C. Green	1	E ² S ² E ⁴	11	20	5	80		8900		8900
Donovan Montgomery	2	E ² N ² E ⁴	11	20	5	80	85	10000		10000
(McCarroll) W. H. Montgomery	3	W ² N ² E ⁴	11	20	5	80		8000		8000
Newton Busenbark and Clara Harding	4	P ² N ² W ⁴	11	20	5	48	99	4410		4410
O. V. C. Zuck	5	P ² N ² W ⁴	11	20	5	112		10880	500	10580
W. J. Davidson	6	E ² N ² P ² S ² E ⁴	11	20	5	150		15000	1500	15500
Benj. O. Rayborn	7	P ² S ² E ⁴	11	20	5	10		13100	1100	14200
Wm. Mc. Bus	8	W ² S ² W ⁴	11	20	5	78		8580	400	8980

SECTION No. 11

Congressional Township No. 20, R. 5

SCALE: Forty rods to an inch, or ten rods to a space, Congress Land, which is one mile square for a section.
 Number of acres in this section, according to United States Survey, $\frac{640 \times 5^2}{100}$



Montgomery

COUNTY, INDIANA, 1925

Assessor's Plat-Book for *Coral Creek* Township No. 20

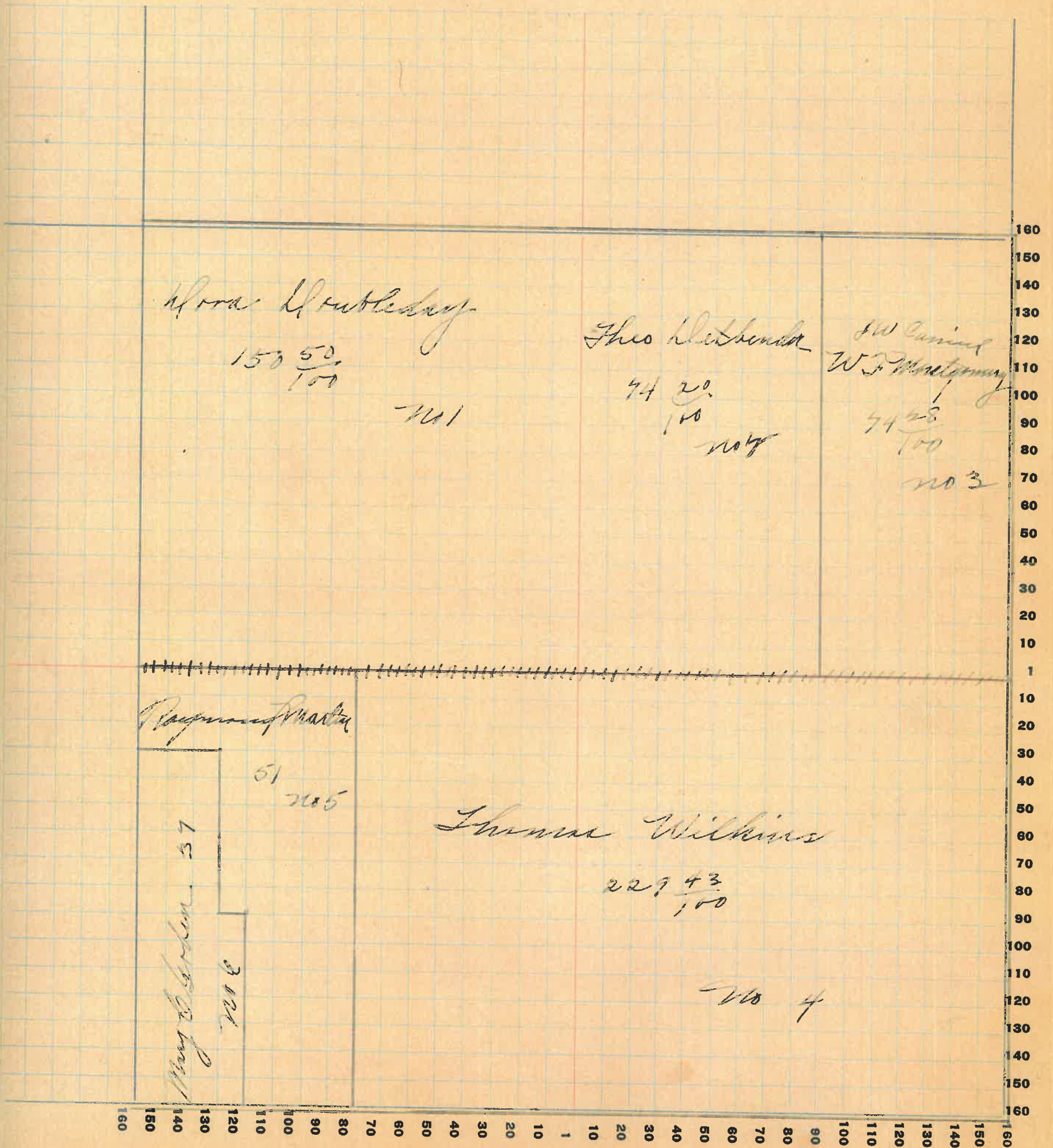
FT. WAYNE PLO. CO. FT. WAYNE, IND.

NAMES OF OWNERS	Number on Plat	DESCRIPTION	Section	Township	Range	Acres	Hundredths	Value of Lands	Value of Improvements	Value of Lands and Improvements
<i>Rosa Doubleday</i>	1	<i>NW⁴</i>	14	20	5	150	50	17250	1200	18450
<i>Geo Hutchins</i>	2	<i>W²N²E⁴</i>	14	20	5	74	20	7400	1000	8400
<i>W²P² Montgomery</i> <i>J.W. Canine</i>	3	<i>E²N²E⁴</i>	12	20	5	79	28	8880	3000	11880
<i>Thomas Wilkins</i>	4	<i>E²S²W²E⁴</i>	12	20	5	229	43	29600	900	30500
<i>Raymond Martin</i>	5	<i>P²T²SW⁴</i>	12	20	5	57		6120	600	6720
<i>May Sobus</i>	6	<i>P²T²SW⁴</i>	12	20	5	37		4070	350	4420

SECTION No. 12

Congressional Township No. 20, R. 5

SCALE: Forty rods to an inch, or ten rods to a space, Congress Land, which is one mile square for a section.
Number of acres in this section, according to United States Survey, 606 43/100



Montgomery

COUNTY, INDIANA, 19 *25*

Assessor's Plat-Book for

Cross Creek

Township No. *20*

FT. WAYNE P.T.B. CO. FT. WAYNE, IND.

FT. WAYNE P.T.B.

NAMES OF OWNERS	Number on Plat	DESCRIPTION	Section	Township	Range	Acres	Hundredths	Value of Lands	Value of Improvements	Value of Lands and Improvements
<i>Thomas Wilkins</i>	1	<i>W² NW⁴ W² L⁴</i>	13	20	5	154	18480	400	18880	18880
<i>Lola J. Wilkins</i>	4	<i>W² NW⁴ E⁴</i>	13	20	5	304	4036480	1250	37730	37730
<i>Paul Norman</i>	3	<i>W² E⁴</i>	13	20	5	80	8800	8800	8800	8800
<i>G. P. Norman</i>	4	<i>S² E⁴</i>	13	20	5	80	8800	8800	8800	8800

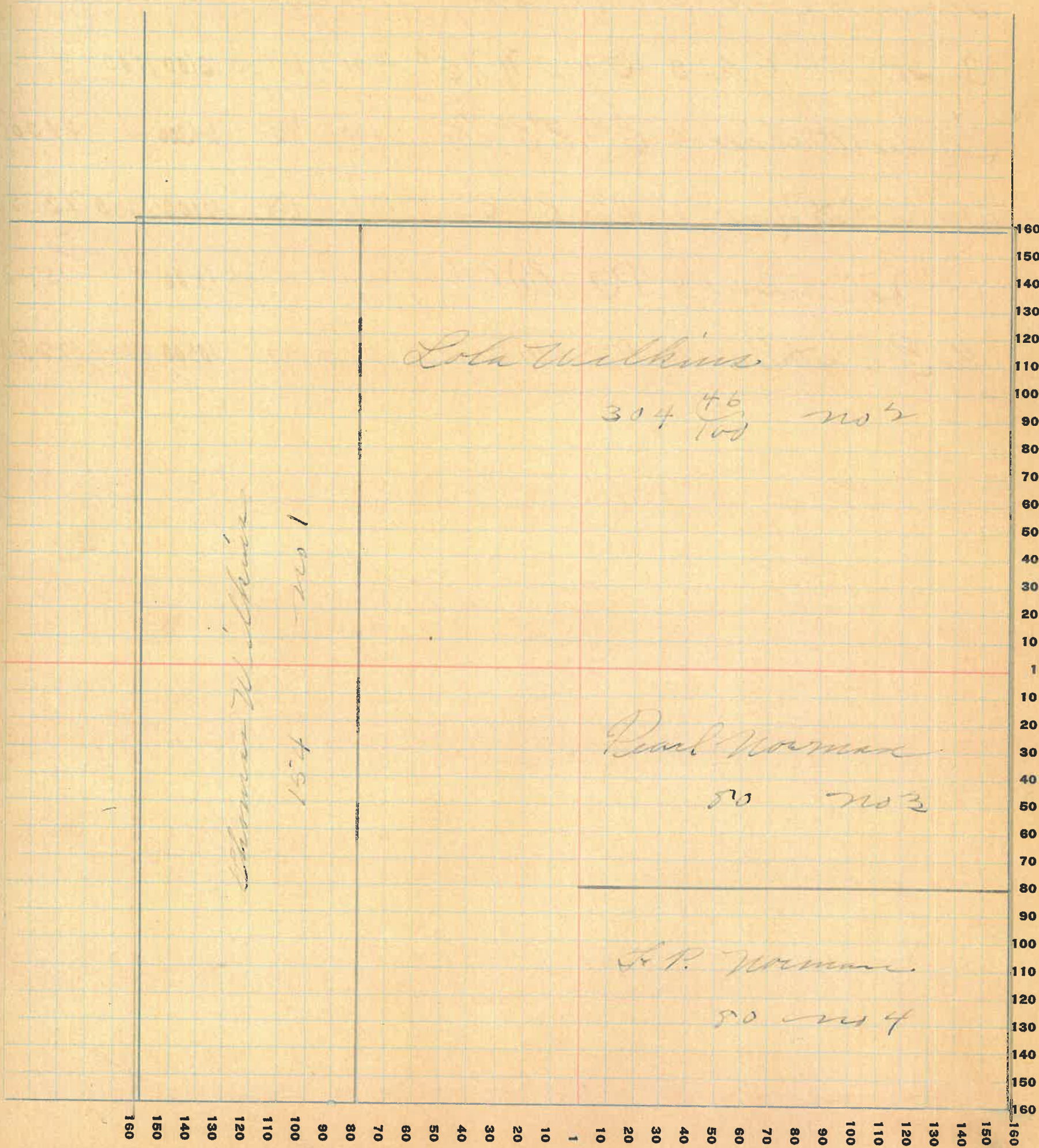
SECTION No. 13

Congressional Township No. 21, R. 5

SCALE: Forty rods to an inch, or ten rods to a space, Congress Land, which is one mile square for a section.
Number of acres in this section, according to United States Survey, 615.40
100

Value of
lands and
improvements

850
730
810
800



PT. WAYNE FIG. CO. FT. WAYNE, IND.

NAMES OF OWNERS	Number on Plat	DESCRIPTION	Section	Township	Range	Acres	Hundredths	Value of Lands	Value of Improvements	Value of Lands and Improvements
Ed L Jones	1	P1NW ⁴	14	20	5	20		2500		2500
Thomas M Cook	2	P1W ⁴ P2W ⁴	14	20	5	148.50		14800	1500	16300
Benj B & F. Rayburn	3	P1NW ⁴ N ² NE ⁴	14	20	5	119.50		13100	1100	14200
Thomas Wilkins	4	E ² NE ⁴ E ² SE ⁴	14	20	5	162		24300		24300
Wm M & Crista Nuss	5	W ² SE ⁴ P1SW ⁴	14	20	5	108		12100	1250	13350
J B Henderson	6	P1SW ⁴	14	20	5	11		82500		1500
Geo E Masteller	7	P1SW ⁴	14	20	5	84		10500	1750	12250


SECTION No. 14

Congressional Township No. 20, R. 5

SCALE: Forty rods to an inch, or ten rods to a space, Congress Land, which is one mile square for a section.
Number of acres in this section, according to United States Survey, $653 \frac{52}{100}$

Value of
lands and
improvements

00
300
200
300
350
00
250



160
150
140
130
120
110
100
90
80
70
60
50
40
30
20
10
1
10
20
30
40
50
60
70
80
90
100
110
120
130
140
150
160

Montgomery

COUNTY, INDIANA, 1926

Assessor's Plat-Book for Coal Creek Township No. 30

PT. WAYNE P.T.B. CO. FT. WAYNE, IND.

NAMES OF OWNERS	Number on Plat	DESCRIPTION	Section	Township	Range	Acres	Hundredths	Value of Lands	Value of Improvements	Value of Lands and Improvements
Wm McCrea	1	PJ71W4	15	20	5	40		4400	900	5300
Levi Thomas	2	PJ7NW4	15	20	5	50		6250	1500	7750
Bertha F Thomas	3	PJ7NW4	15	20	5	50		6250		6250
Levi Thomas	4	PJ7NW4 PJ7SW4	15	20	5	20		7750		7750
	5	—				30				
Johnnie E Pearl Mayttuback	6	PJ7SW4	15	20	5	50		6000		6000
Blyden E Mayne Thomas	7	S4SW4 PJ7SE4	15	20	5	120		14400		14400
J B Henderson	8	PJ7SE4	15	20	5	10		1250		1250
Geo E Wittler	9	PJ7SE4	15	20	5	96		12000		12000
Thomas Cook	10	PJ7NE4	15	20	5	40		4000		4000
Richard Thomas	11	PJ7NE4	15	20	5	61 50		7600		7600
Ed Egan Jana	12	PJ7NE4	15	20	5	43 73		5375	1100	6475
John McCrea	13	PJ7NE4	15	20	5	14		2715	40	2755

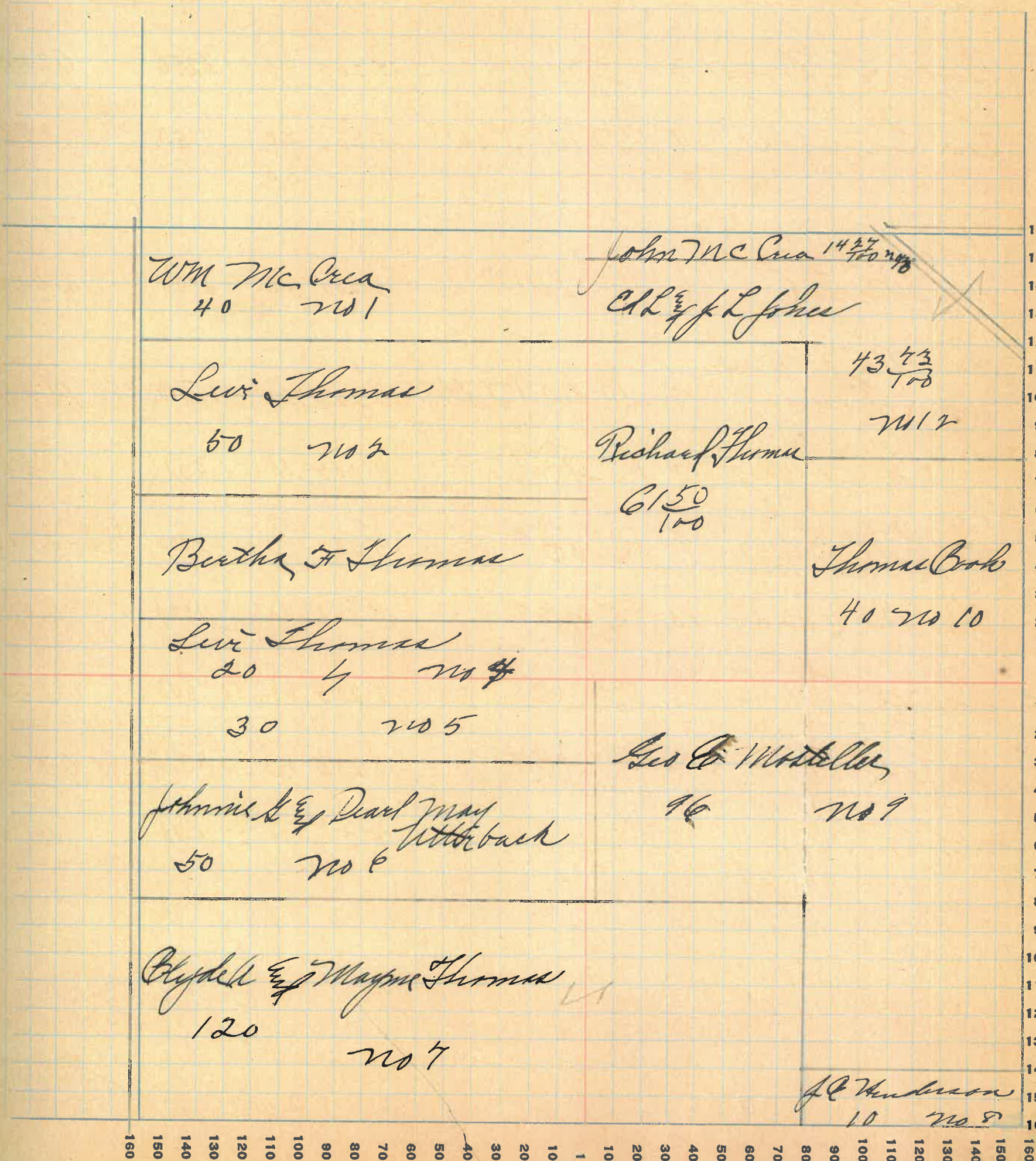
SECTION No. 15

Congressional Township No. 20, R. 6

SCALE: Forty rods to an inch, or ten rods to a space, Congress Land, which is one mile square for a section.
 Number of acres in this section, according to United States Survey, $613 \frac{33}{100}$

Value of
lands and
improvements

300
250
200
150
100
50
00
400
350
300
250
200
150
100
50
00
75
40



160
150
140
130
120
110
100
90
80
70
60
50
40
30
20
10
1
10
20
30
40
50
60
70
80
90
100
110
120
130
140
150
160

30

Waynesburg

COUNTY, INDIANA, 1925

Assessor's Plat-Book for *Coal Creek*

Township No. *20*

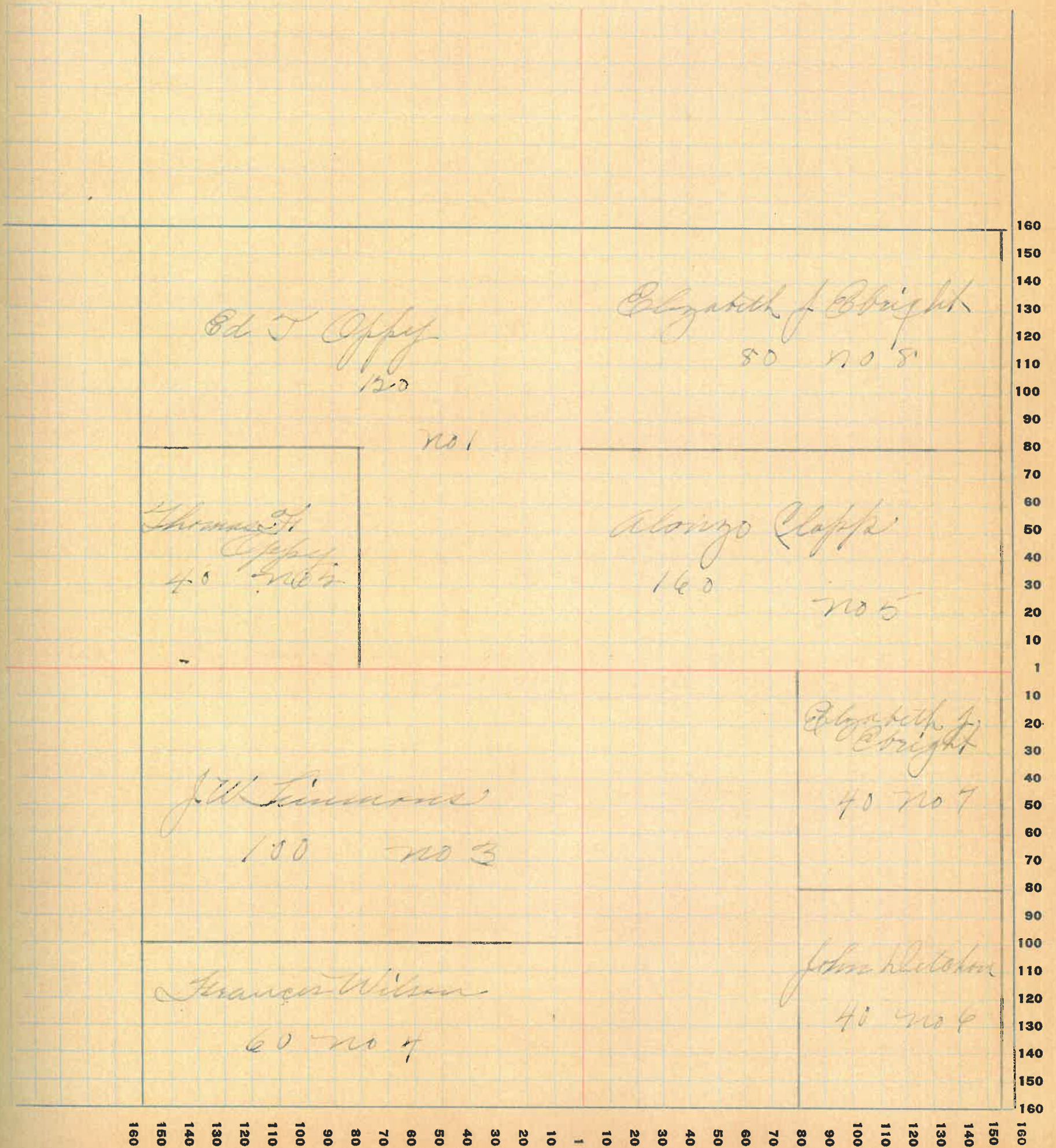
FT. WAYNE Ptg. CO. FT. WAYNE, IND.

NAMES OF OWNERS	Number on Plat	DESCRIPTION	Section	Township	Range	Acres	Hundredths	Value of Lands	Value of Improvements	Value of Lands and Improvements
<i>Ed. J. Cappy</i>	<i>1</i>	<i>RT NW 4</i>	<i>16</i>	<i>20</i>	<i>5</i>	<i>120</i>		<i>13000</i>		<i>13000</i>
<i>Thomas F. Cappy</i>	<i>2</i>	<i>RT NW 4</i>	<i>16</i>	<i>21</i>	<i>5</i>	<i>40</i>		<i>38000</i>		<i>38000</i>
<i>J. W. Timmons</i>	<i>3</i>	<i>RT SE 4</i>	<i>16</i>	<i>20</i>	<i>5</i>	<i>100</i>		<i>11000</i>	<i>1000</i>	<i>12000</i>
<i>Freeman Wilson</i>	<i>4</i>	<i>RT SW 4</i>	<i>16</i>	<i>20</i>	<i>5</i>	<i>60</i>		<i>6600</i>	<i>500</i>	<i>7100</i>
<i>Alvino Clapp</i>	<i>5</i>	<i>W² SE 4 NE 4</i>	<i>16</i>	<i>20</i>	<i>5</i>	<i>160</i>		<i>16000</i>	<i>1500</i>	<i>17500</i>
<i>John Ketchum</i>	<i>6</i>	<i>RT SE 4</i>	<i>16</i>	<i>20</i>	<i>5</i>	<i>40</i>		<i>5000</i>		<i>5000</i>
<i>Elizabeth Albright</i>	<i>7</i>	<i>RT SE 4</i>	<i>16</i>	<i>20</i>	<i>5</i>	<i>40</i>		<i>4600</i>		<i>4600</i>
		<i>W² NE 4</i>	<i>16</i>	<i>20</i>	<i>5</i>	<i>80</i>		<i>9500</i>	<i>100</i>	<i>9600</i>

SECTION No. 11

Congressional Township No. 20, R. 5

SCALE: Forty rods to an inch, or ten rods to a space, Congress Land, which is one mile square for a section.
Number of acres in this section, according to United States Survey, 540



Montgomery

Assessor's Plat-Book for *Cross Creek*

Township No. *20*

FT. WAYNE PUB. CO. FT. WAYNE, IND.

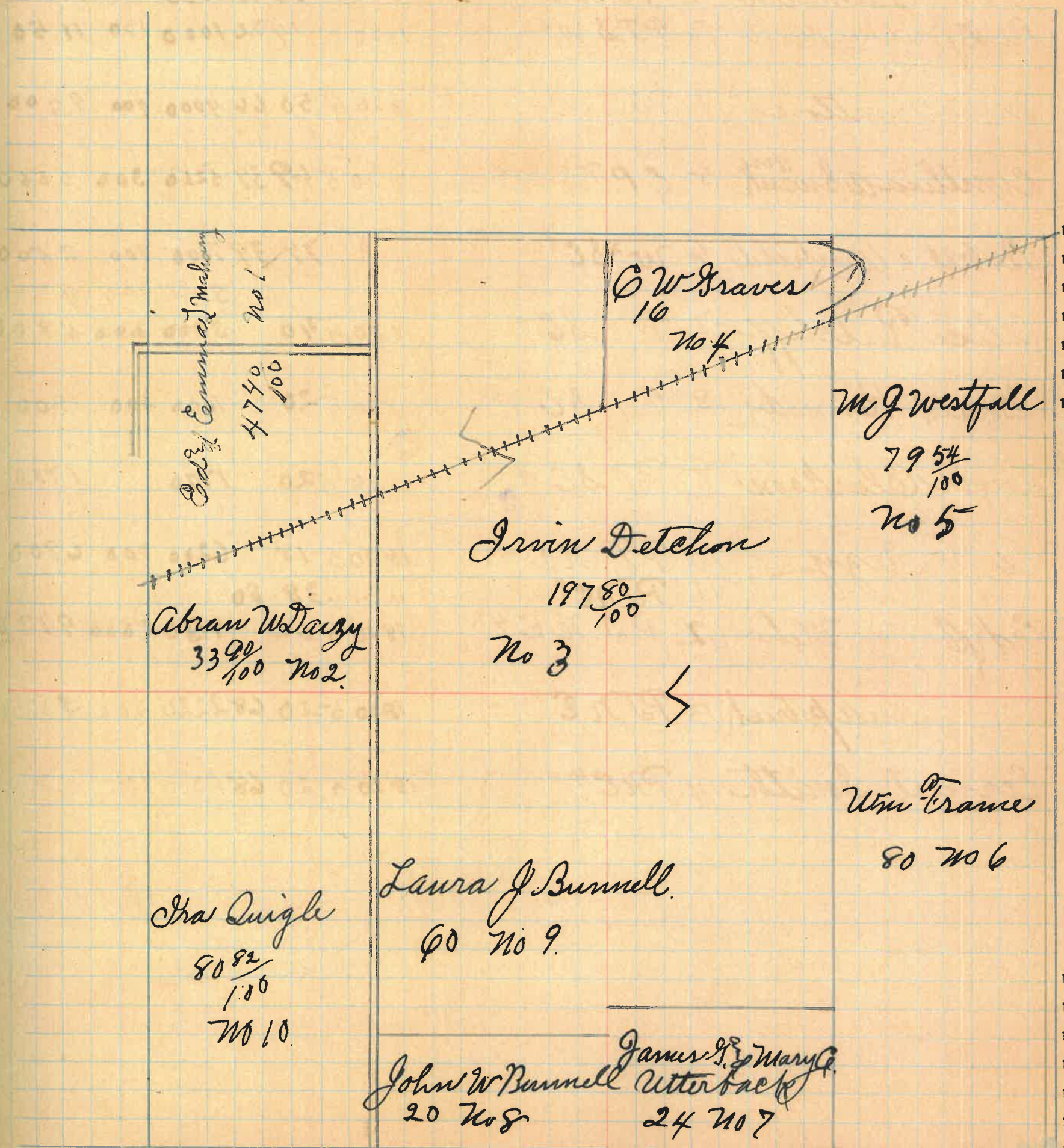
NAMES OF OWNERS	Number on Plat	DESCRIPTION	Section	Township	Range	Acres	Hundredths	Value of Lands	Value of Improvements	Value of Lands and Improvements
<i>Ed & Anna McKinney</i>	<i>1</i>	<i>P.T. NW 4</i>	<i>17</i>	<i>20</i>	<i>5</i>	<i>47.40</i>	<i>5770</i>			<i>5770</i>
<i>Abram W. Dargatz</i>	<i>4</i>	<i>P.T. NW 4</i>	<i>17</i>	<i>20</i>	<i>5</i>	<i>33.90</i>	<i>3740</i>	<i>800</i>		<i>3740</i>
<i>Erwin Dutton</i>	<i>3</i>	<i>P.T. NW 4 P.T. NE 1/4</i>	<i>17</i>	<i>20</i>	<i>5</i>	<i>197.80</i>	<i>2100</i>	<i>800</i>		<i>2900</i>
<i>B.W. Graves</i>	<i>7</i>	<i>P.T. NE 4</i>	<i>17</i>	<i>20</i>	<i>5</i>	<i>16</i>	<i>1760</i>			<i>1760</i>
<i>M.J. Wiszalf</i>	<i>5</i>	<i>P.T. NE 4</i>	<i>17</i>	<i>20</i>	<i>5</i>	<i>79.54</i>	<i>8400</i>	<i>1000</i>		<i>8400</i>
<i>Wm. France</i>	<i>6</i>	<i>E 2 S E 4</i>	<i>17</i>	<i>20</i>	<i>6</i>	<i>80</i>	<i>9400</i>	<i>1000</i>		<i>10400</i>
<i>James E. & Mary C. Winkler</i>	<i>7</i>	<i>P.T. S E 4</i>	<i>17</i>	<i>20</i>	<i>5</i>	<i>24</i>	<i>2800</i>			<i>2800</i>
<i>John W. Bunnell</i>	<i>8</i>	<i>P.T. S W 4</i>	<i>17</i>	<i>20</i>	<i>5</i>	<i>20</i>	<i>2200</i>	<i>300</i>		<i>2500</i>
<i>Laura J. Bunnell</i>	<i>9</i>	<i>P.T. S W 4</i>	<i>17</i>	<i>20</i>	<i>5</i>	<i>60</i>	<i>6600</i>			<i>6600</i>
<i>Geo. Dugh</i>	<i>10</i>	<i>W 2 S W 4</i>	<i>17</i>	<i>20</i>	<i>5</i>	<i>80</i>	<i>82800</i>	<i>1000</i>		<i>9400</i>

SECTION No. 14

Congressional Township No. 20, R. 5

SCALE: Forty rods to an inch, or ten rods to a space, Congress Land, which is one mile square for a section.

Number of acres in this section, according to United States Survey, $639 \frac{56}{100}$



160 150 140 130 120 110 100 90 80 70 60 50 40 30 20 10 - 10 20 30 40 50 60 70 80 90 100 110 120 130 140 150 160

Montgomery COUNTY, INDIANA, 1925-

Assessor's Plat-Book for Coal Creek Township No. 20

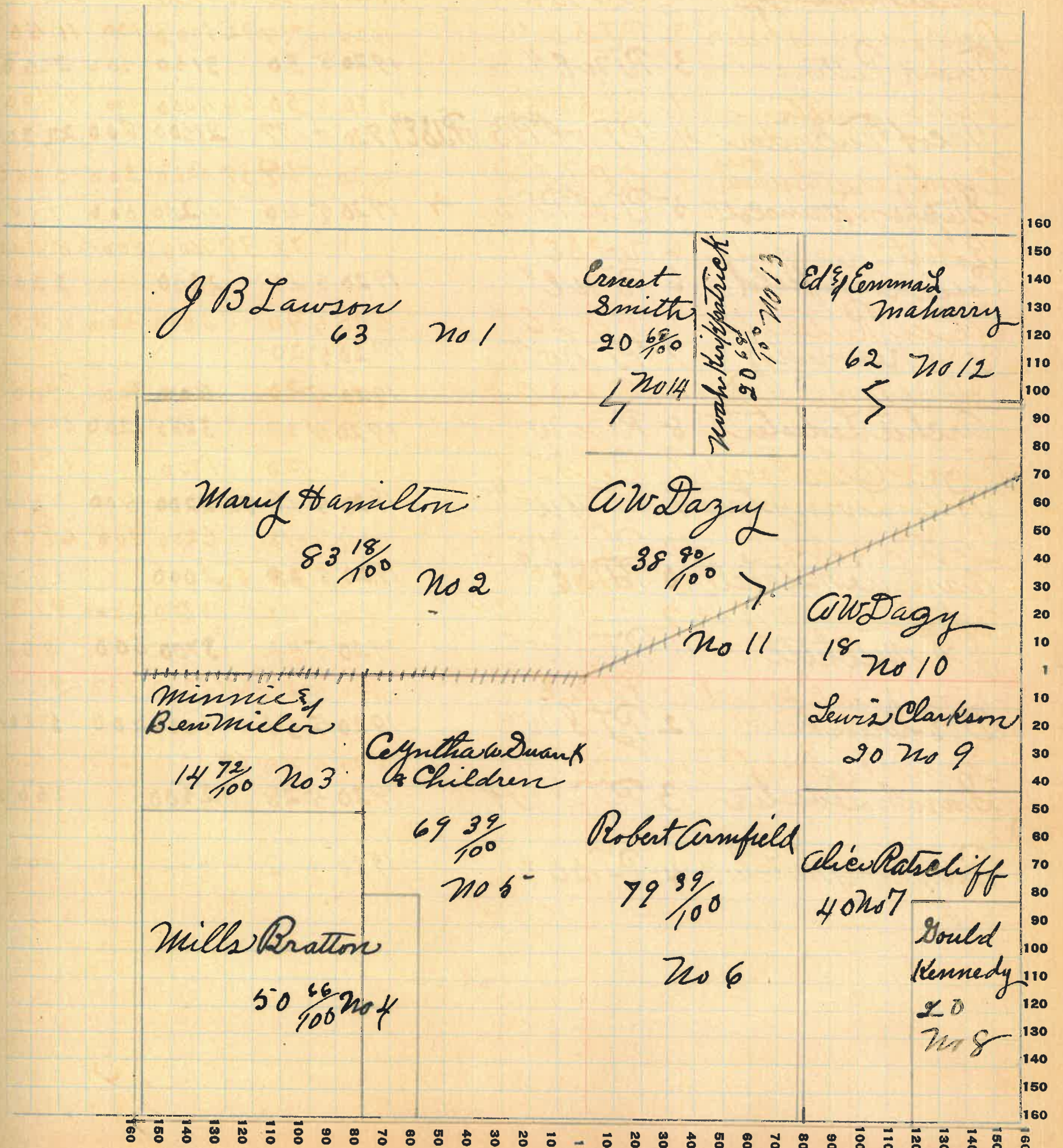
PT. WAYNE FIG. CO. PT. WAYNE, IND.

NAMES OF OWNERS	Number on Plat	DESCRIPTION	Section	Township	Range	Acres	Hundredths	Value of Lands	Value of Improvements	Value of Lands and Improvements	
John B Lawson	1	W ² PTNW ⁴	18	20	5	63		7245	900	8145-	
Mary Hamilton	2	8PTNW ⁴	18	20	5	83	18	9130		9130	
Bessie Mummie Miller	3	PTSW ⁴	18	20	5	14	72	1000	150	1150	
Mills Bratton	4	PJ8W ⁴	18	20	5	50	66	4000	400	4400	
Cynthia A Swank ⁴²⁴	5	EPT8W ⁴	18	20	5	69	39	5250	300	5550	
Robert A. Arnfield	6	W ² SE ⁴						79	397600	900	8500
Alice Ratcliff	7	PJSE ⁴	18	20	5	40		3800	500	4300	
Gould Kennedy	8	PJSE ⁴	18	20	5	20		1600	300	1900	
Lewis Clarkson	9	PJSE ⁴	18	20	5	20		1700		1700	
A. W. Dazy	10	PTNE ⁴	18	20	5	18		6200	700	6900	
" "	11	PTNE ⁴	"	"	"	38	80				
Eddy Emma Mettary	12	PJNE ⁴	18	20	5	62		7130	2800	9130	
Noah Kirkpatrick	13	PJNE ⁴	18	20	5	20	68	2220	800	3020	
Ernest Smith	14	PNE ⁴	18	20	5	20	68	2300	1000	3300	

SECTION No. 18

Congressional Township No. 20, R. 5-

SCALE: Forty rods to an inch, or ten rods to a space, Congress Land, which is one mile square for a section.
Number of acres in this section, according to United States Survey, 573



Montgomery COUNTY, INDIANA, 1925-

Assessor's Plat-Book for *Coal Creek* Township No. *20*

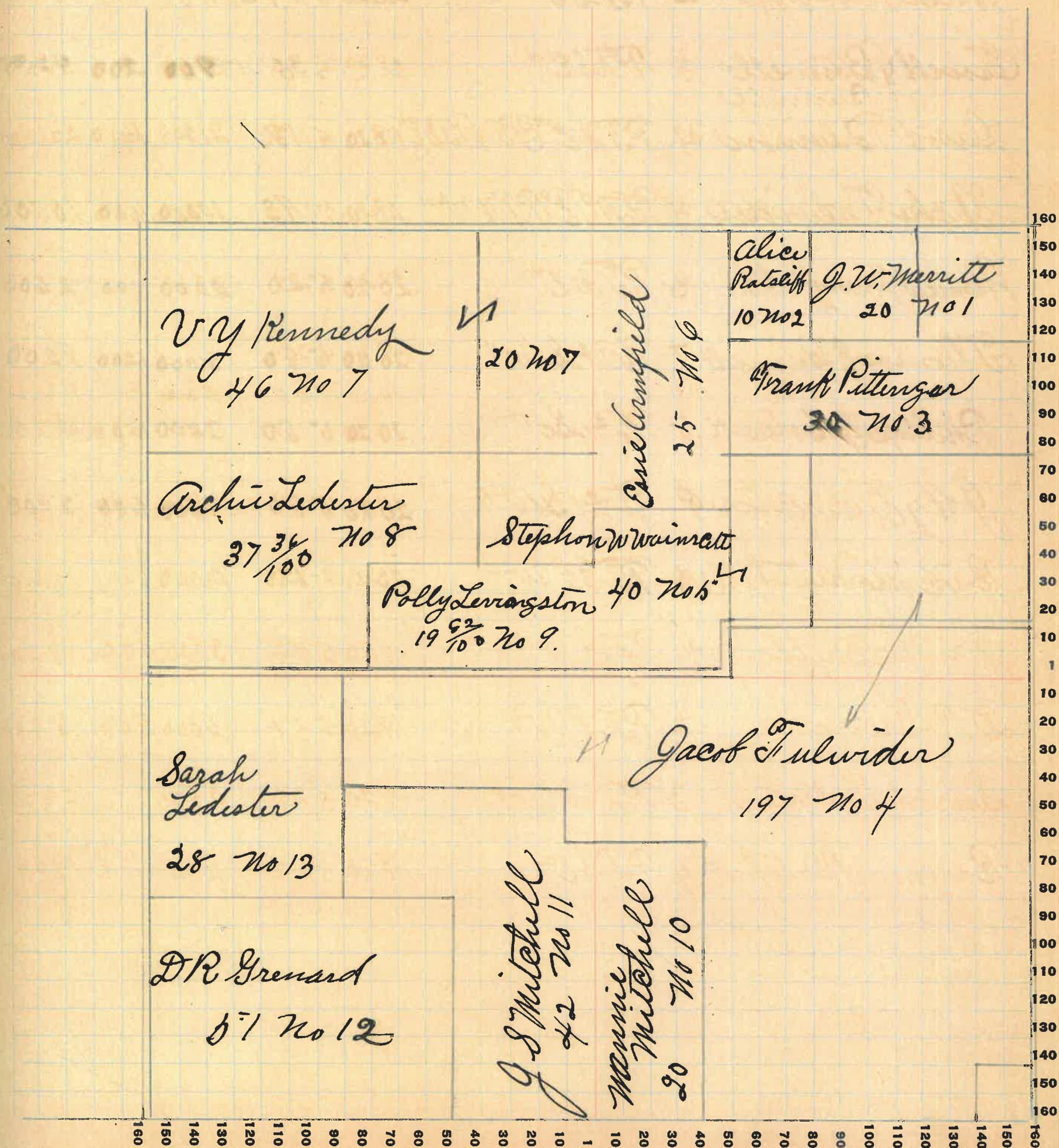
PT. WAYNE REG. CO. - FT. WAYNE, IND.

NAMES OF OWNERS	Number on Plat	DESCRIPTION	Section	Township	Range	Acres	Hundredths	Value of Lands	Value of Improvements	Value of Lands and Improvements
<i>John W Merritt</i>	<i>1</i>	<i>P T N E 4</i>	<i>1920</i>	<i>5</i>	<i>20</i>	<i>2000</i>	<i>500</i>	<i>2550</i>		
<i>Alice Ratschiff</i>	<i>2</i>	<i>P T N E 4</i>	<i>1920</i>	<i>5</i>	<i>10</i>	<i>1000</i>		<i>1000</i>		
<i>Frank Pittenger</i>	<i>3</i>	<i>P T N E 4</i>	<i>1920</i>	<i>5</i>	<i>30</i>	<i>3150</i>	<i>500</i>	<i>3650</i>		
<i>Jacob Tulwider</i>	<i>4</i>	<i>P T W E 4 P T S W P D E 4</i>	<i>1920</i>	<i>5</i>	<i>197</i>	<i>21500</i>	<i>200</i>	<i>22300</i>		
<i>Stephson Waincote</i>	<i>5</i>	<i>P T N E 4 P T N W 4</i>	<i>1920</i>	<i>5</i>	<i>40</i>	<i>4200</i>	<i>500</i>	<i>4700</i>		
<i>Essie Armfield</i>	<i>6</i>	<i>P T N E 4</i>	<i>1920</i>	<i>5</i>	<i>25</i>	<i>2250</i>		<i>2200</i>		
<i>V Y Kennedy</i>	<i>7</i>	<i>P T N W 4</i>	<i>1920</i>	<i>5</i>	<i>20</i>					
"	"	"	<i>1920</i>	<i>5</i>	<i>46</i>	<i>6000</i>	<i>600</i>	<i>6600</i>		
<i>Archie Ledester</i>	<i>8</i>	<i>P T N W 4</i>	<i>1920</i>	<i>5</i>	<i>37</i>	<i>3885</i>	<i>1200</i>	<i>5085</i>		
<i>Polly Livingston</i>	<i>9</i>	<i>P T N W 4</i>	<i>1920</i>	<i>5</i>	<i>19 82</i>	<i>2200</i>	<i>400</i>	<i>2600</i>		
<i>Nannie Mitchell</i>	<i>10</i>	<i>P T S E 4</i>	<i>1920</i>	<i>5</i>	<i>20</i>	<i>2000</i>		<i>2000</i>		
<i>J S Mitchell</i>	<i>11</i>	<i>P T S W 4</i>	<i>1920</i>	<i>5</i>	<i>42</i>	<i>3700</i>	<i>600</i>	<i>4300</i>		
<i>D R Grenard</i>	<i>12</i>	<i>P T S W 4</i>	<i>1920</i>	<i>5</i>	<i>51</i>	<i>5000</i>	<i>200</i>	<i>5200</i>		
<i>Sarah Ledester</i>	<i>13</i>	<i>P T S W 4</i>	<i>1920</i>	<i>5</i>	<i>28</i>	<i>2500</i>		<i>2500</i>		
<i>Raymond Mitchell</i>	<i>14</i>	<i>P T S E 4</i>	<i>1920</i>	<i>5</i>	<i>2</i>	<i>200</i>	<i>200</i>	<i>400</i>		

SECTION No. 19

Congressional Township No. 20, R. 5

SCALE: Forty rods to an inch, or ten rods to a space, Congress Land, which is one mile square for a section.
Number of acres in this section, according to United States Survey, 576 ¹/₁₀₀



Montgomery COUNTY, INDIANA, 1921-

Assessor's Plat-Book for Coal Creek Township No. 20

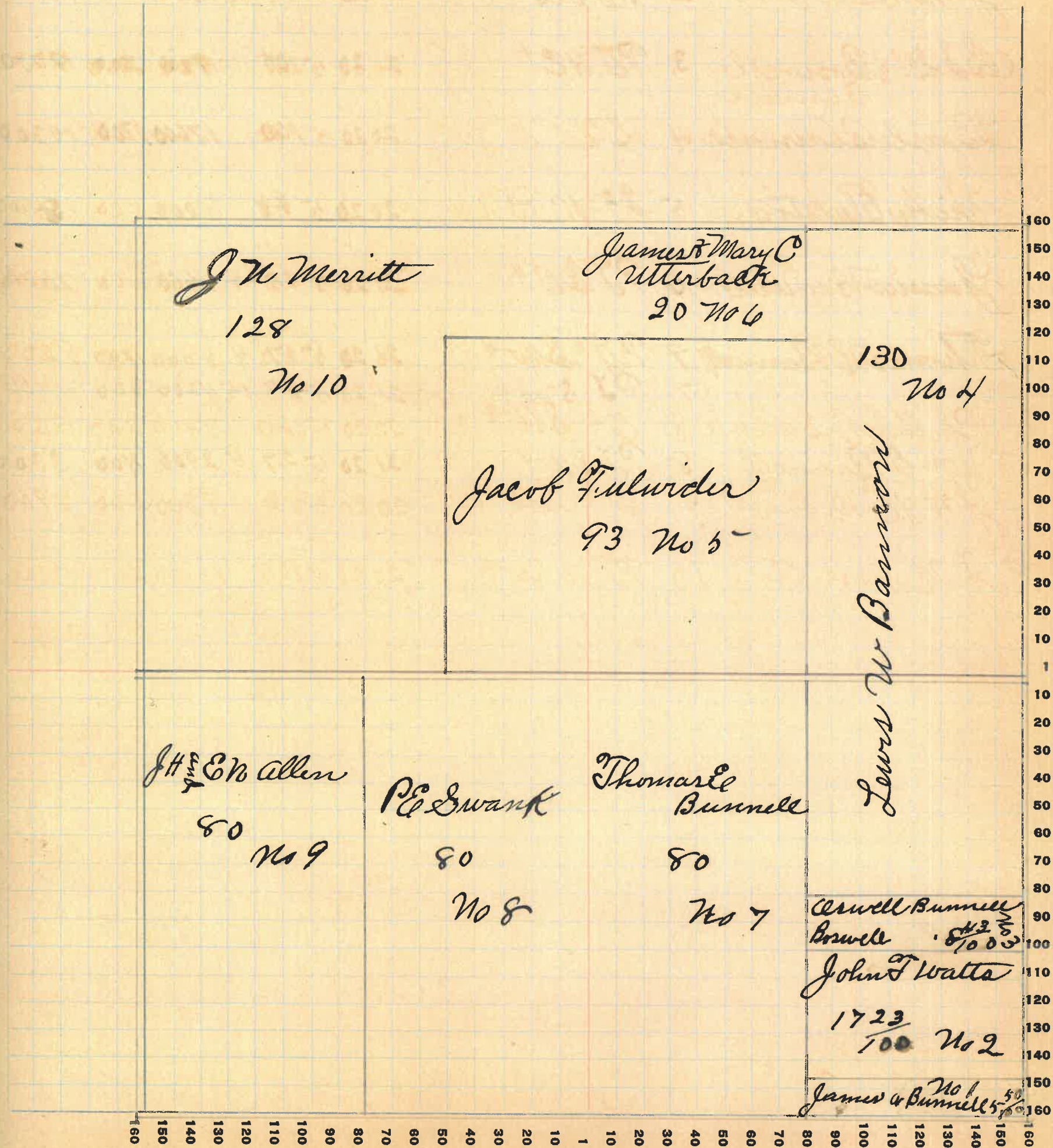
FT. WAYNE PLG. CO., FT. WAYNE, IND.

NAMES OF OWNERS	Number on Plat	DESCRIPTION	Section	Township	Range	Acres	Hundredths	Value of Lands	Value of Improvements	Value of Lands and Improvements
James A Bunnell	1	PTSE ⁴	20	20	5	57	50	1600		1600
John T Watts	2	PTSE ⁴	20	20	5	17	23	1750	200	1950
Cswell & Boswell Bunnell	3	PTSE ⁴	20	20	5	26	43	900	200	1100
Lewis Bannow	4	PTNE ⁴ E ² NE ⁴	20	20	5	130		12800	1200	14000
Jake Tulwider	5	PTNE ⁴ PTNW ⁴	20	20	5	93		10000	400	10400
James & Mary Utterhoe	6	PTNE ⁴	20	20	5	20		2200	400	2600
Thomas E Bunnell	7	W ² SW ⁴	20	20	5	80		8000	1200	9200
Phillip E Swank	8	E ² SW ⁴	20	20	5	80		7400	800	8200
J H & E N Allen	9	W ² SW ⁴	20	20	5	80		8300	600	8900
J N Merritt	10	PTNW ⁴	20	20	5	128		13000	2200	15200

SECTION No. 20

Congressional Township No. 20, R. 5

SCALE: Forty rods to an inch, or ten rods to a space, Congress Land, which is one mile square for a section.
Number of acres in this section, according to United States Survey, $642 \frac{23}{100}$



Montgomery

COUNTY, INDIANA, 1925

Assessor's Plat-Book for Coal Creek

Township No. 20

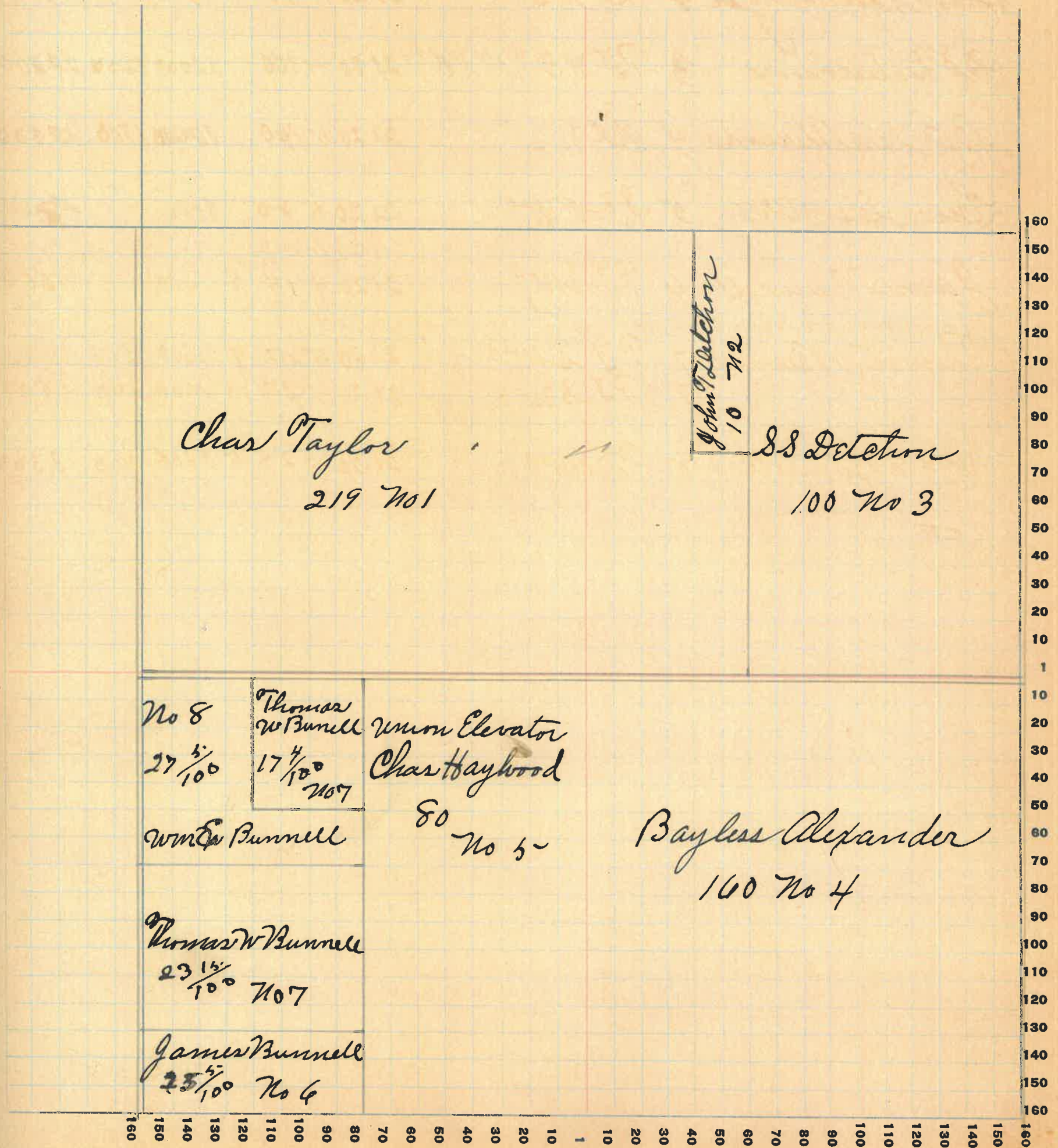
FT. WAYNE PLG. CO., FT. WAYNE, IND.

NAMES OF OWNERS	Number on Plat	DESCRIPTION	Section	Township	Range	Acres	Hundredths	Value of Lands	Value of Improvements	Value of Lands and Improvements
Charles Taylor	1	NW 4 PJ NE 4	20	20	5	219		22975	1500	24475
John T. Detchon	2	PJ NE 4	21	20	5	10		1050		1050
S. D. Detchon	3	PJ NE 4	21	20	5	100		11500	1200	12700
Bayless Alexander	4	SE 4	21	20	5	160		17600	1700	19300
Union Elevator	5	S 2 SW 4	21	20	5	80		8200		8200
James Bunnell	6	PJ SW 4	21	20	5	15	5	1600		1600
Thomas W. Bunnell	7	PJ SW 4	21	20	5	17	4			
	7	PJ SW 4	21	20	5	23	15	4200	300	4500
Wm. E. Bunnell	8	PJ SW 4	21	20	5	27	5	2900	400	3300

SECTION No. 21

Congressional Township No. 21, R. 3

SCALE: Forty rods to an inch, or ten rods to a space, Congress Land, which is one mile square for a section.
Number of acres in this section, according to United States Survey, 642 $\frac{29}{100}$



Char Taylor
219 No 1

John Detchon
10 712

S.S. Detchon
100 No 3

No 8
27 $\frac{5}{10}$
Wm E Bunnell

Thomas W Bunnell
17 $\frac{4}{10}$
No 7

Union Elevator
Char Haywood
80 No 5

Bayless Alexander
100 No 4

Thomas W Bunnell
23 $\frac{5}{10}$
No 7

James Bunnell
25 $\frac{5}{10}$
No 6

Montgomery

COUNTY, INDIANA, 1925

Assessor's Plat-Book for Coal Creek

Township No. 20

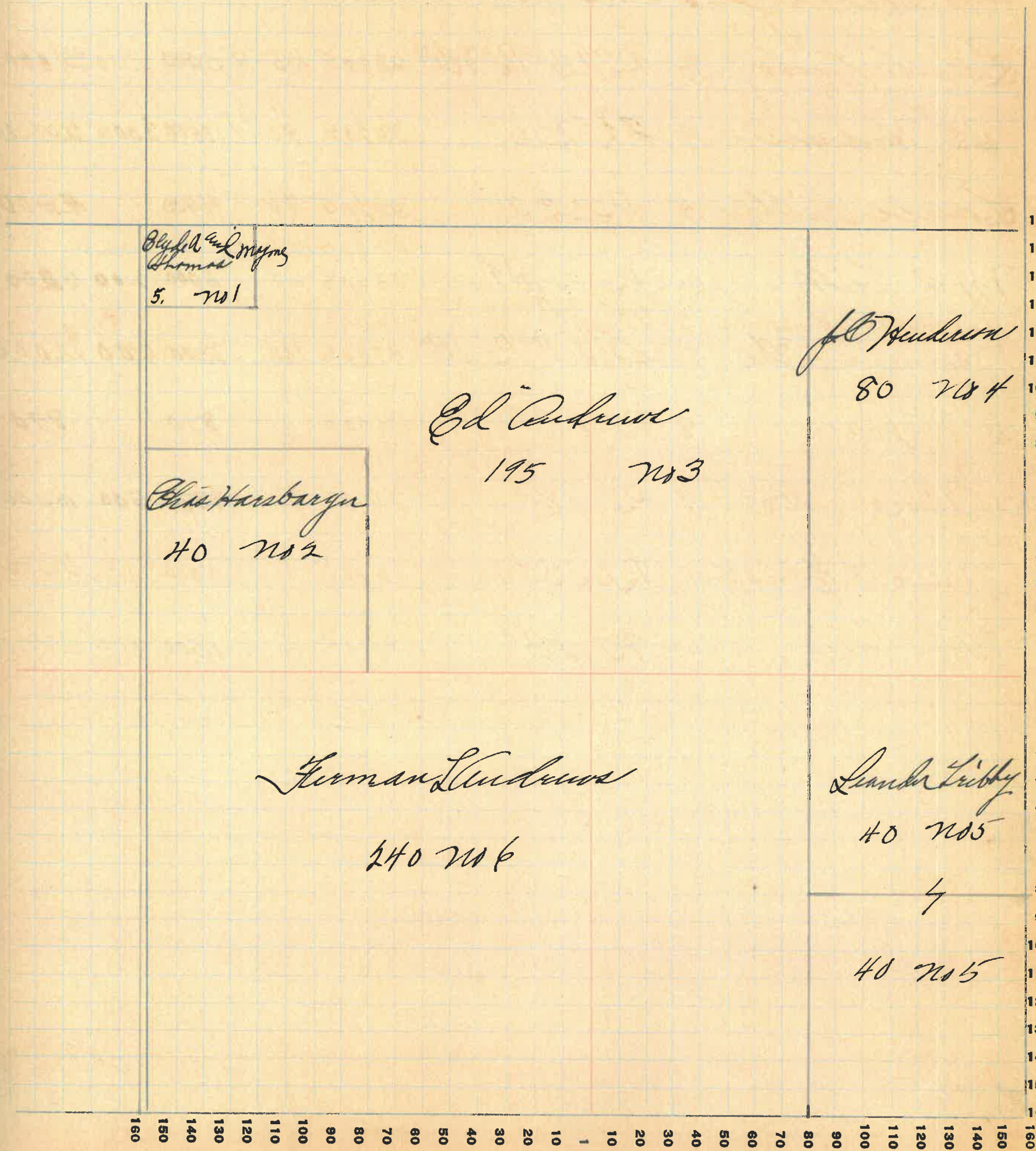
FT. WAYNE PLS. CO. FT. WAYNE, IND.

NAMES OF OWNERS	Number on Plat	DESCRIPTION	Section	Township	Range	Acres	Hundredths	Value of Lands	Value of Improvements	Value of Lands and Improvements
Clyde W. & Maymie Thomas	1	PTNW ⁴	22	205	5	5	500	1000	1500	1500
Chas. Ashbarger	2	PTNW ⁴	22	205	40			4000	4000	4000
Ed. Anderson	3	PTNW ⁴ + W ² NB ⁴	22	205	195			22425	2250	24675
J. C. Anderson	4	E ⁺ NE ⁺	22	205	80			10400	10400	10400
Leander Ditty	5	E ⁺ SE ⁺	22	205	40			9600	9600	9600
Herman Anderson	6	W ² SE ⁺	22	205						
		SW ⁺	22	205	240			24600	2500	27100

SECTION No. 27

Congressional Township No. 20, R. 5

SCALE: Forty rods to an inch, or ten rods to a space, Congress Land, which is one mile square for a section.
Number of acres in this section, according to United States Survey, 640



Montgomery

COUNTY, INDIANA, 1925

Assessor's Plat-Book for Cook Creek

Township No. 40

PT. W. FT. WAYNE PTC. CO. FT. WAYNE, IND.

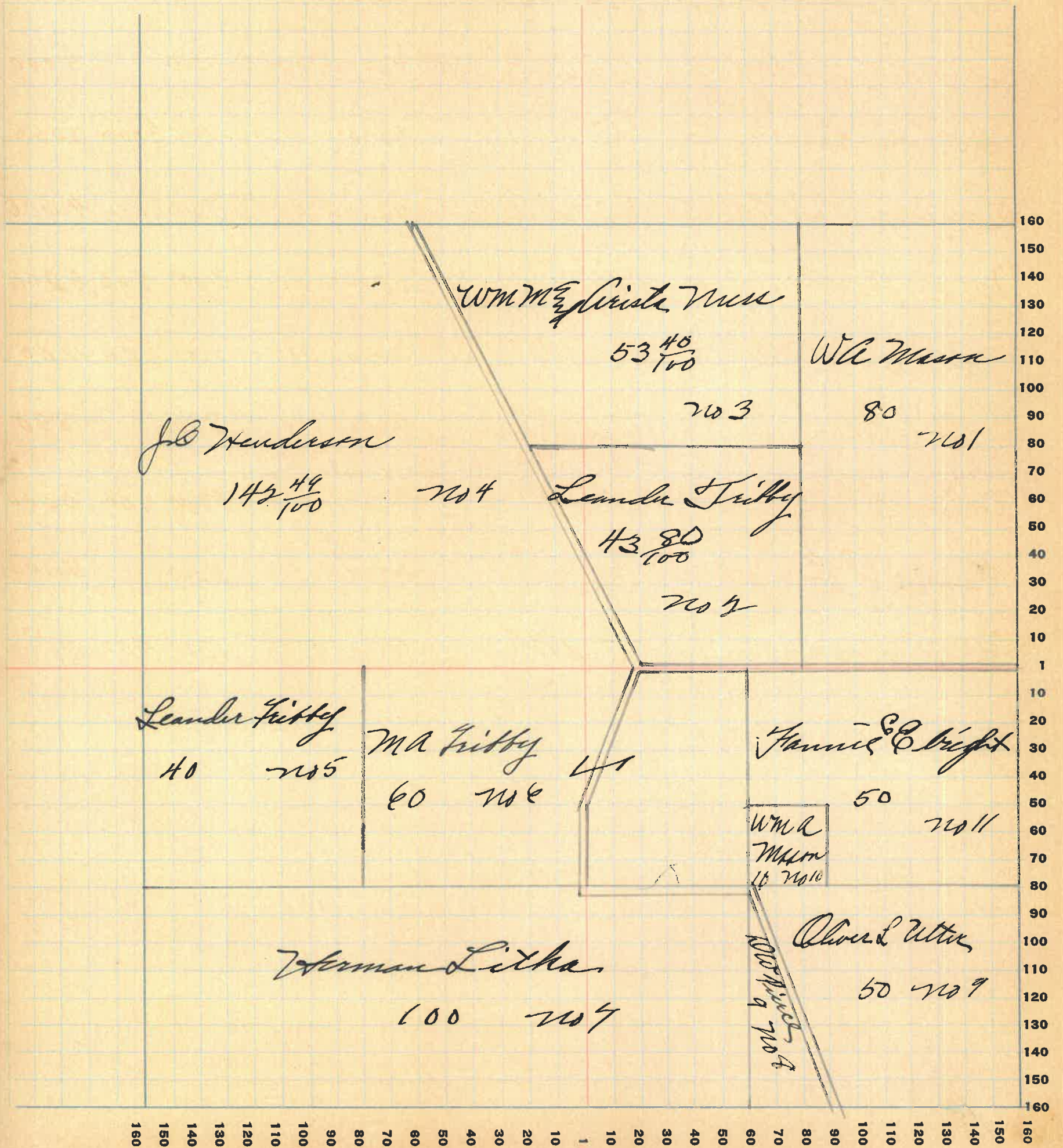
NAMES OF OWNERS	Number on Plat	DESCRIPTION	Section	Township	Range	Acres	Hundredths	Value of Lands	Value of Improvements	Value of Lands and Improvements
WA Masten	1	E 27 E 4	23	205	80	9200	1000	10200		
WM McQuinn	3	P 7 E 4 P 7 N W 4	23	205	53	40	6000		6000	
Leander Libbey	2	P 7 N E 4 P 7 N W 4	23	205	43	8	5000		5000	
J B Hudson	4	P 7 N W 4	23	205	142	49	17590	3000	20590	
Leander Libbey	5	P 7 S W 4	23	205	40		4600		4600	
M A Libbey	6	P 7 S W 4	23	205	60		6000	200	6200	
Herman Latta	7	S 2 S W 4 P 7 S E 4	23	205	100		11500	500	12000	
H W Pierce	8	P 7 S E 4	23	205	9		890		890	
Oliver Utter	9	P 7 S E 4	23	205	50		5500	500	6000	
Fannie B Bright	11	P 7 S E 4	23	205	50		5000		5000	
WA Masten	10	P 7 S E 4	23	205	10		1000	400	1400	

SECTION No. 23

Congressional Township No. 25, R. 35

SCALE: Forty rods to an inch, or ten rods to a space, Congress Land, which is one mile square for a section.

Number of acres in this section, according to United States Survey, $\frac{63897}{100}$



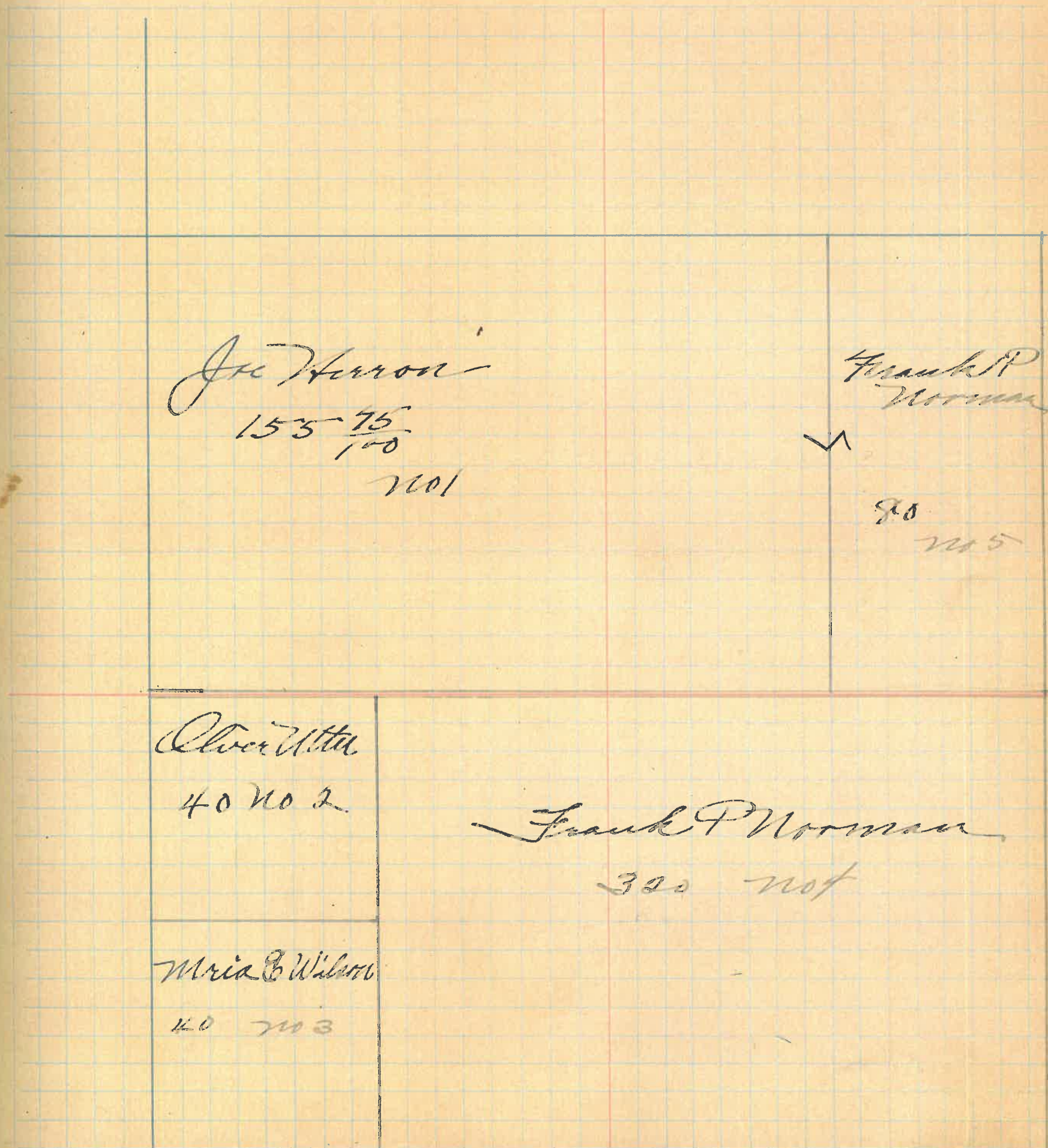
FT. WAYNE PLO. CO. FT. WAYNE, IND.

NAMES OF OWNERS	Number on Plat	DESCRIPTION	Section	Township	Range	Acres	Hundredths	Value of Lands	Value of Improve-ments	Value of Lands and Improve-ments
Joe Aaron	1	NW ⁴	24	205	153	75	17160	600	17760	
Olive Tuttle	2	PS SW ⁴	24	205	40	4400	4400	4400	4400	
Marion E. Wilson	3	RS SW ⁴	24	205	48	7460	7460	7460	7460	
Frank P. Norman	4	B ² SW ⁴ E ²	24	205	328	33600	1500	35100	35100	
" " "	5	B ² NE ⁴	24	205	88	8820	300	9120	9120	

SECTION No. 24

Congressional Township No. 20, R. 5

SCALE: Forty rods to an inch, or ten rods to a space, Congress Land, which is one mile square for a section.
Number of acres in this section, according to United States Survey, $\frac{63575}{100}$



160 150 140 130 120 110 100 90 80 70 60 50 40 30 20 10 1 10 20 30 40 50 60 70 80 90 100 110 120 130 140 150 160

Montgomery

COUNTY, INDIANA, 1945

Assessor's Plat-Book for

Coral Creek Township No. 70

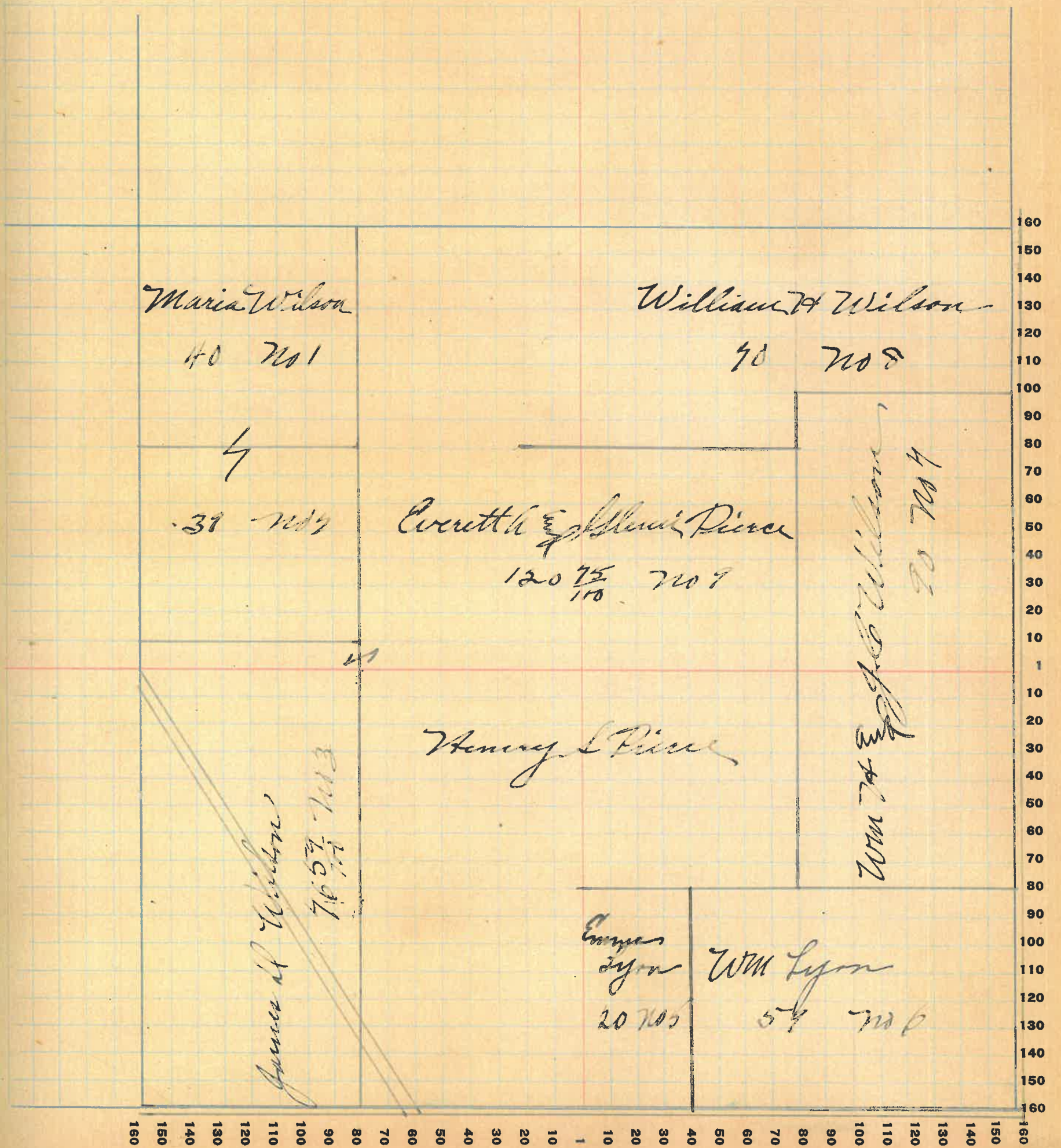
PT. WAYNE PLS. CO. PT. WAYNE, IND.

NAMES OF OWNERS	Number on Plat	DESCRIPTION	Section	Township	Range	Acres	Hundredths	Value of Lands	Value of Improvements	Value of Lands and Improvements
Maria Wilson	1	PTNW ⁴	25	205	40			4480		4480
	2	PTNW ⁴	25	205	40			4420		4420
James H Wilson	3	W ⁴ SW ⁴	25	205	70	397600	800			8400
Henry Price	4	SW ⁴ RT ⁴ NE ⁴	25	205	120			13000		13200
Emma Lynn	5	RT ⁴ SE ⁴	25	205	70			1600	400	2000
Wm Lyon	6	PT ⁴ SE ⁴	25	205	59			4720600		5420
William A Wilson	7	RT ⁴ SE ⁴ RT ⁴ NE ⁴	25	205	90			8100		8100
William A Wilson	8	RT ⁴ NE ⁴	25	205	70			7700	1500	9200
Everette Price	9	SW ⁴ RT ⁴ NE ⁴	25	205	120			12075	200	12275

SECTION No. 215

Congressional Township No. 20, R. 5

SCALE: Forty rods to an inch, or ten rods to a space, Congress Land, which is one mile square for a section.
Number of acres in this section, according to United States Survey, 634



FT. WAYNE PLO. CO. FT. WAYNE, IND.

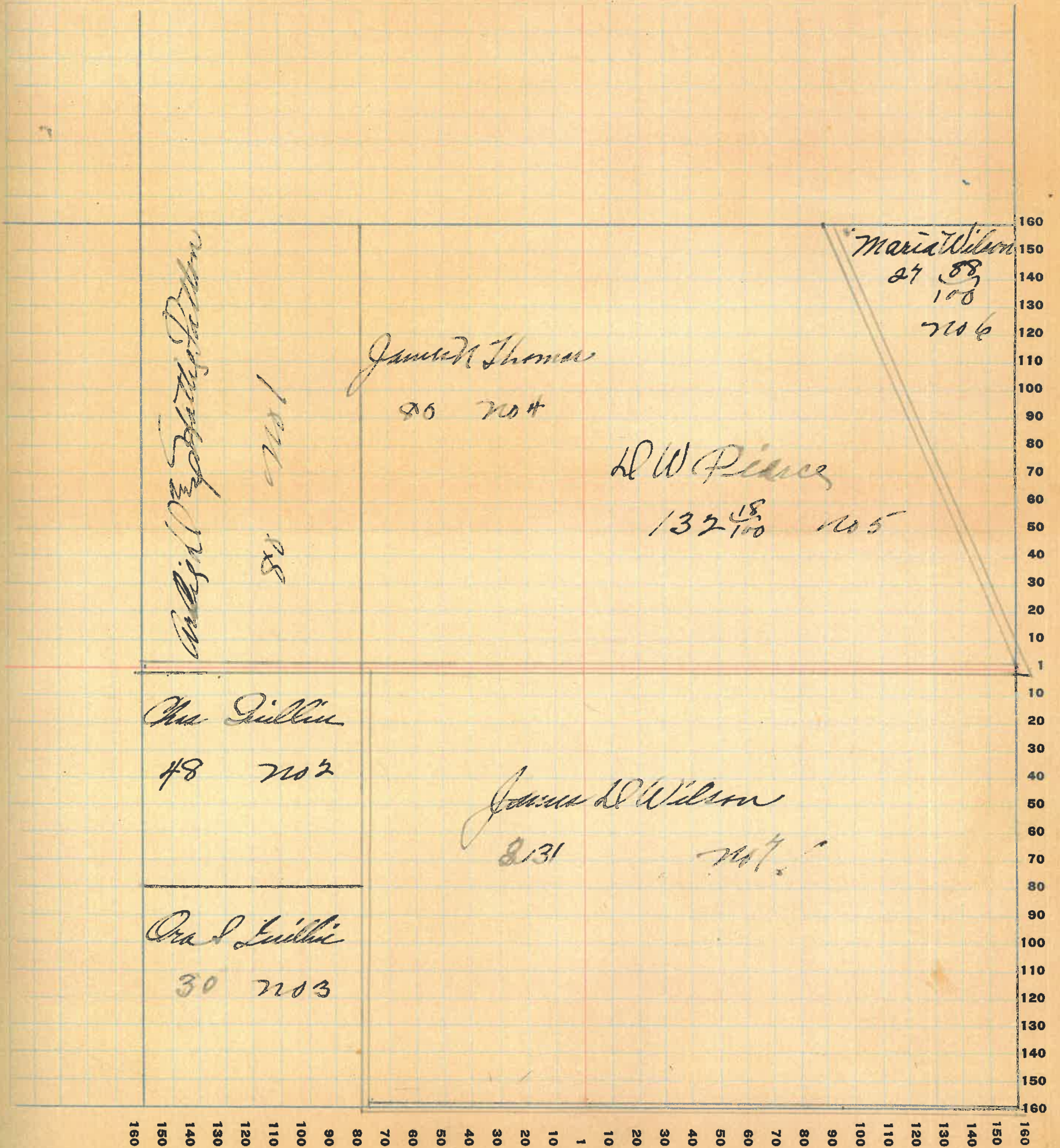
NAMES OF OWNERS	Number on Plat	DESCRIPTION	Section	Township	Range	Acres	Hundredths	Value of Lands	Value of Improvements	Value of Lands and Improvements
Archie D. Hatcher Patton	1	W ² 71 W ⁴	26	205	80	9350	800	10150		
Charles Sullivan	2	71 ⁴ SW ² SW ⁴	26	205	40	4400		4400		
Oran S. Sullivan	3	S ⁴ S ² SW ⁴	26	205	40	3300		3300		
James M. Thomas	4	E ² NW ⁴	26	205	80	9000	600	9600		
D. W. Pierce	5	PT 70 E ⁴	26	205	132	1814	190	3000	14490	
Maria Wilson	6	PT 70 E ⁴	26	205	27	8867	80	1750	8530	
James Wilson	7	E ² SW ⁴ E ⁴	26	205	231	27720	3200	30920		

SECTION No. 24

Congressional Township No. 20, R. 5

SCALE: Forty rods to an inch, or ten rods to a space, Congress Land, which is one mile square for a section.

Number of acres in this section, according to United States Survey, $\frac{61153}{100}$



Montgomery

COUNTY, INDIANA, 19 25

Assessor's Plat-Book for Coal Creek Township No. 40

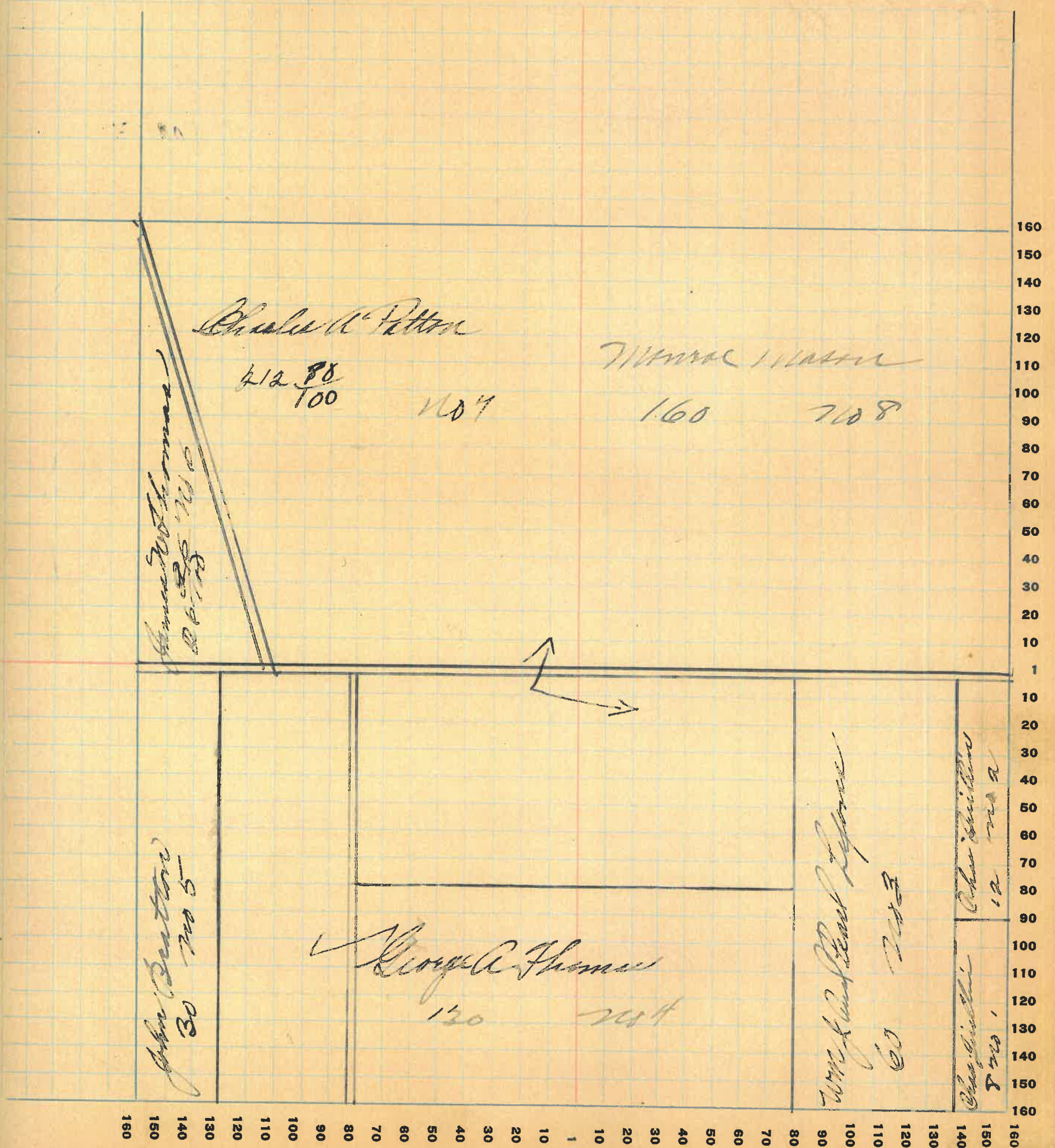
PT. WAYNE P.M. CO. FT. WAYNE, IND.

NAMES OF OWNERS	Number on Plat	DESCRIPTION	Section	Township	Range	Acres	Hundredths	Value of Lands	Value of Improvements	Value of Lands and Improvements
Chas Guillen	1	PT SE 4	27	205	8	920		920		920
Chas Guillen	2	PT SE 4	27	205	12	1400		1400		1400
Wm Pears Kopus	3	PT SE 4	27	205	60	6500	500	7000		7000
George Thomas	4	PT SE 4 PT SW 4	27	205	130	12000	800	2000		2000
John Bratten	5	PT SW 4	27	205	30	3500		3500		3500
James Thomas	6	PT NW 4	27	205	24	2500		2500		2500
Charles Patton	7	PT NW 4 PT SW 4 PT SE 4	27	205	212	90	23430	1800	25230	25230
Monroe Mason	8	NE 4	27	205	160	18400	1600	20000		20000

SECTION No. 27

Congressional Township No. 20, R. 5

SCALE: Forty rods to an inch, or ten rods to a space, Congress Land, which is one mile square for a section.
Number of acres in this section, according to United States Survey, 64 $\frac{86}{100}$



Montgomery

COUNTY, INDIANA, 1925

Assessor's Plat-Book for Seal Creek Township No. 20

FT. WAYNE PLO. CO. FT. WAYNE, IND.

NAMES OF OWNERS	Number on Plat	DESCRIPTION	Section	Township	Range	Acres	Hundredths	Value of Lands	Value of Improvements	Value of Lands and Improvements
James Fruits	1	W ² LW ⁴	28	20	5	80		8000	1400	9400
James Piffle	2	E ² LW ⁴	28	20	5	80		7050	800	7820
James Fruits	3	W ² TLW ⁴	28	20	5	80		8000	358	8350
Dough Jackson	4	PTNW ⁴	28	20	5	14		1540	500	2040
Alvira Allen	5	PTNW ⁴	28	20	5	24		2730	800	3530
James M Thomas	6	PTNE ⁴	28	20	5	160		18400	900	19300
Mary E Walker	7	PTLE ⁴	28	20	5	19	15	1850	600	2450
Joseph Allen	8	PTLE ⁴	28	20	5	40		4200		4200
Elizabeth Patton	9	PTLE ⁴	28	20	5	28	90	2900		2900
James M Thomas	10	PTLE ⁴	28	20	5	15	92	1300		1300
" " "	11	PTLE ⁴	28	20	5	19		1700		1700
John Dutton	12	PTLE ⁴	28	20	5	80		8100	1000	9100

Montgomery

COUNTY, INDIANA, 1925

Assessor's Plat-Book for Coal Creek

Township No. 20

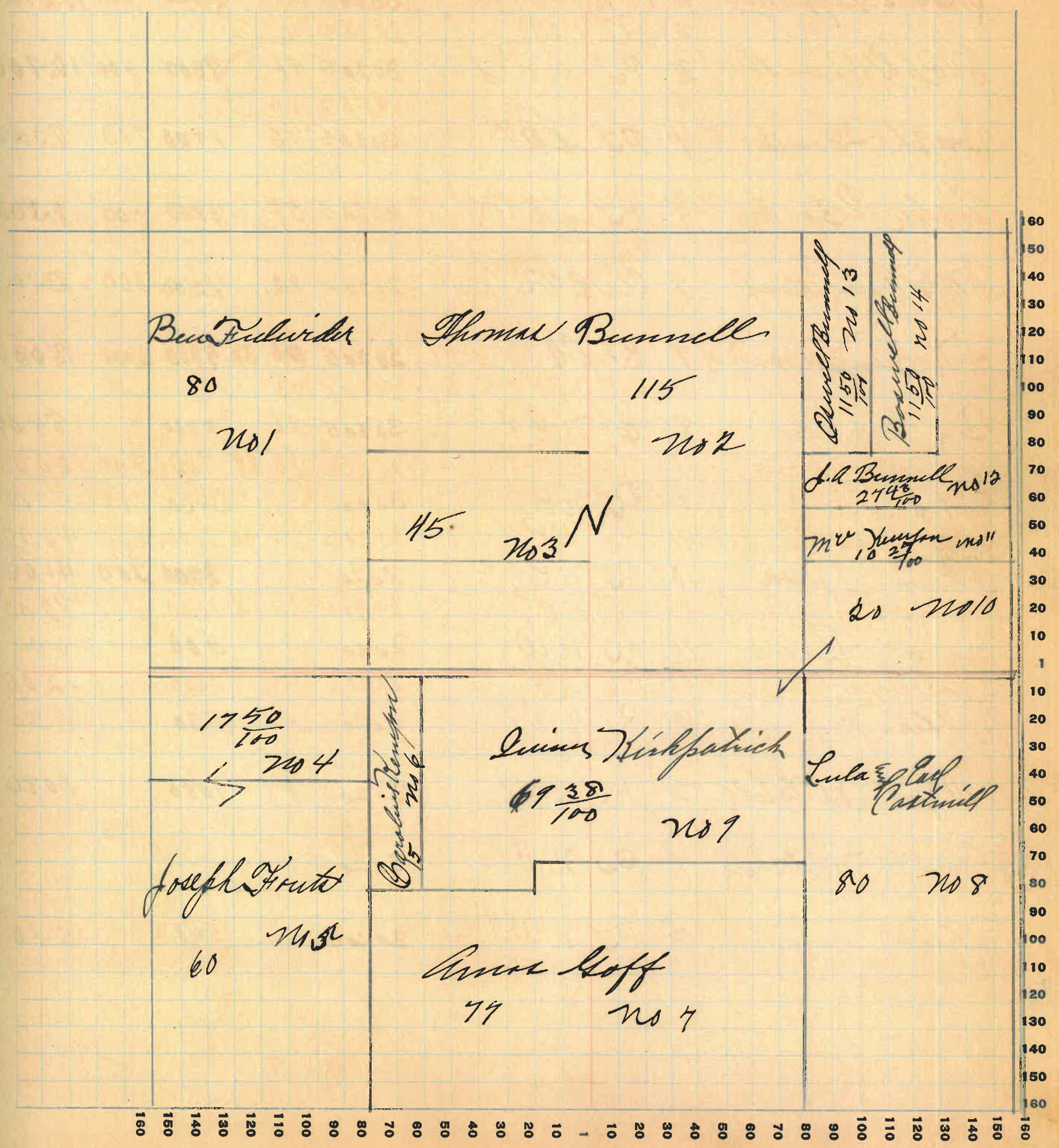
FT. WAYNE PLS. CO. FT. WAYNE, IND.

NAMES OF OWNERS	Number on Plat	DESCRIPTION	Section	Township	Range	Acres	Hundredths	Value of Lands	Value of Improvements	Value of Lands and Improvements
Ben Fulwider	1	W ² NW ⁴	29	20	5	80		8400	1000	9400
Thomas Bunnell	2	W ² NE ⁴ PT ⁴ NW ⁴	29	20	5	115		16400	800	17200
"	3	PT ⁴ NW ⁴	29	20	5	45				
Joseph Fouts	4	PT ⁴ SW ⁴	29	20	5	14	50	4800	500	8300
"	5	"	29	20	5	60				
Caroline Kemper	6	PT ⁴ SW ⁴	29	20	5	15		1500		1500
Anna Goff	7	PT ⁴ SE ⁴ PT ⁴ SW ⁴	29	20	5	74		7700		7700
Lula & Carl Catmill	8	E ² SE ⁴	29	20	5	80		7600	1000	8600
Lucius Kirkpatrick	9	PT ⁴ SW ⁴ PT ⁴ SE ⁴	29	20	5	69	35	8010	1000	9010
"	10	PT ⁴ NE ⁴	29	20	5	20				
MT Kemper	11	PT ⁴ NE ⁴	29	20	5	10	24	900	300	1200
J A Bunnell	12	PT ⁴ NE ⁴	29	20	5	27	43	2600	200	4600
Oswell Bunnell	13	PT ⁴ NE ⁴	29	20	5	11	50	1200		1200
Boswell Bunnell	14	PT ⁴ NE ⁴	29	20	5	11	50	1200		1200

SECTION No. 29

Congressional Township No. 20, R. 5

SCALE: Forty rods to an inch, or ten rods to a space, Congress Land, which is one mile square for a section.
 Number of acres in this section, according to United States Survey, $\frac{625.28}{100}$



Montgomery

COUNTY, INDIANA, 1926

Assessor's Plat-Book for Pool Creek Township No. 20

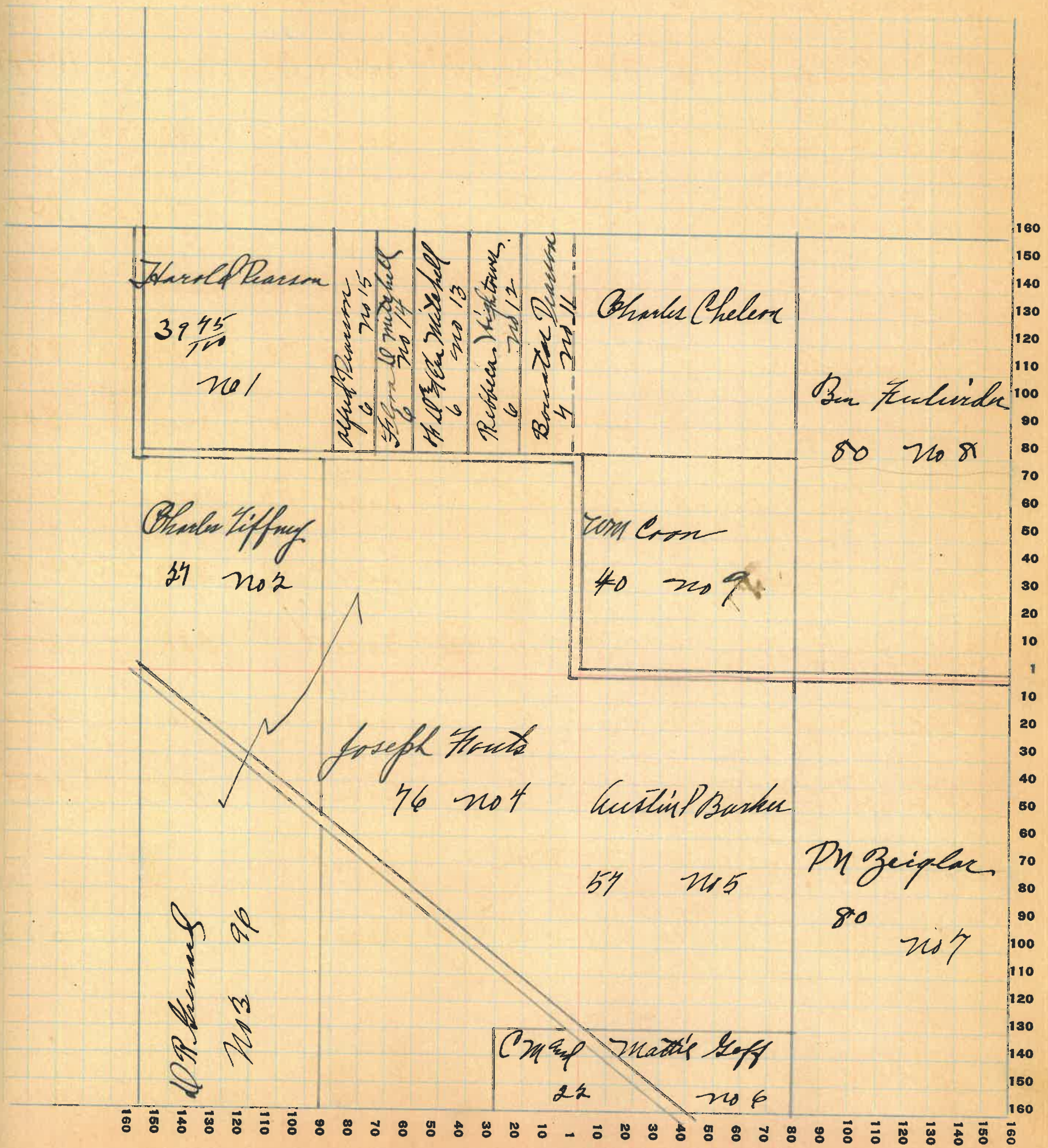
FT. WAYNE PLO. CO., FT. WAYNE, IND.

NAMES OF OWNERS	Number on Plat	DESCRIPTION	Section	Township	Range	Acres	Hundredths	Value of Lands	Value of Improvements	Value of Lands and Improvements
Harold Pearson	1	PJNW ⁴	30	205	39	75	3600	600	4200	
Charles Liffney	2	PJNW ⁴	30	205	27		2700		2700	
W.R. Leonard	3	PJNW ⁴ PJLW ⁴	30	205	96		9600	1300	10900	
Joseph Fouts	4	PJLW ⁴	30	205	76		6460	900	7360	
Austin P. Barker	5	PJLE ⁴	30	205	57		5500	800	4300	
C.W. Mathis Goff	6	PLE ⁴ PJLW ⁴	30	205	22		2200		2200	
P.N. Ziegler	7	E ² LE ⁴	30	205	80		4400	300	8000	
Ben Hulinder	8	E ² NB ⁴	30	205	80		8400		8400	
Califford W.H. Carr	9	PJNB ⁴	30	205	40		3800	700	4500	
Charles Chelan	10	PJNE ⁴	30	205	40		3800	300	4100	
Bowater Pearson	11	PJNW ⁴	30	205	7		600		600	
Rebecca Hightower	12	PJNW ⁴	30	205	6		530		530	
J.D. & Eva Mitchell	13	PJNW ⁴	30	205	6		1080		1080	
Flora D. Mitchell	14	PJNW ⁴	30	205	6					
Alfred Pearson, Jr.	15	PJNW ⁴	30	205	6		540		540	

SECTION No. 30

Congressional Township No. 20, R. 5

SCALE: Forty rods to an inch, or ten rods to a space, Congress Land, which is one mile square for a section.
 Number of acres in this section, according to United States Survey, $\frac{58546}{100}$



Montgomery

COUNTY, INDIANA, 1906

Assessor's Plat-Book for Coral Creek

Township No. 20

PT. WAYNE PLO. CO. PT. WAYNE, IND.

NAMES OF OWNERS	Number on Plat	DESCRIPTION	Section	Township	Range	Aeres	Hundredths	Value of Lands	Value of Improvements	Value of Lands and Improvements
Wm Coff	1	Pt SE ^W	31	20	5	56		4480		4400
"	"	" SE ^W	31	20	5	40		7600		7600
John Cade	2	Pt SE ^W NE	31	20	5	120		5750	500	6450
Geo & Mattie Peeples	3	E ² SE	31	20	5	79		8000	900	8400
Chas Fletcher Life Estate	4	Pt NE	31	20	5	7		71800	400	1200
Thomas Risk	18	Pt NE	31	20	5			2940		40
J. L. Hutchison	5	Pt NE	31	20	5	3		325	400	725
Amey C. Murrell	6	Pt NE	31	20	5			98125	250	375
Thomas Risk	7	Pt NE	31	20	5			6550	200	250
Amey C. Murrell	8	Pt NE	31	20	5	2		240	460	690
Hugo Murrell	9	Pt NE	31	20	5			7690	450	540
Wm L. W. Cline	10	Pt NE	31	20	5			76150	850	1000
Ed Kennedy	11	Pt NE	31	20	5	1		24150	700	850
Wm Coff	12	Pt NE	31	20	5	80		2000	2500	10500
John Cade	13	W ² NE	31	20	5	63		5950	500	6450
Mary Barber Life Estate of Mary Riley	14	Pt NW	31	20	5	40		4000		4000
Joseph Stouts	15	Pt NW	31	20	5	20		1900		1900
Samuel Humphrey	17	Pt NW	31	20	5	56		355600		5600
Joseph Conway A. P. Barber	16	Pt. N. W. 4	31	20	5	20				

Montgomery

COUNTY, INDIANA, 1925

Assessor's Plat-Book for Coal Creek Township No. 40

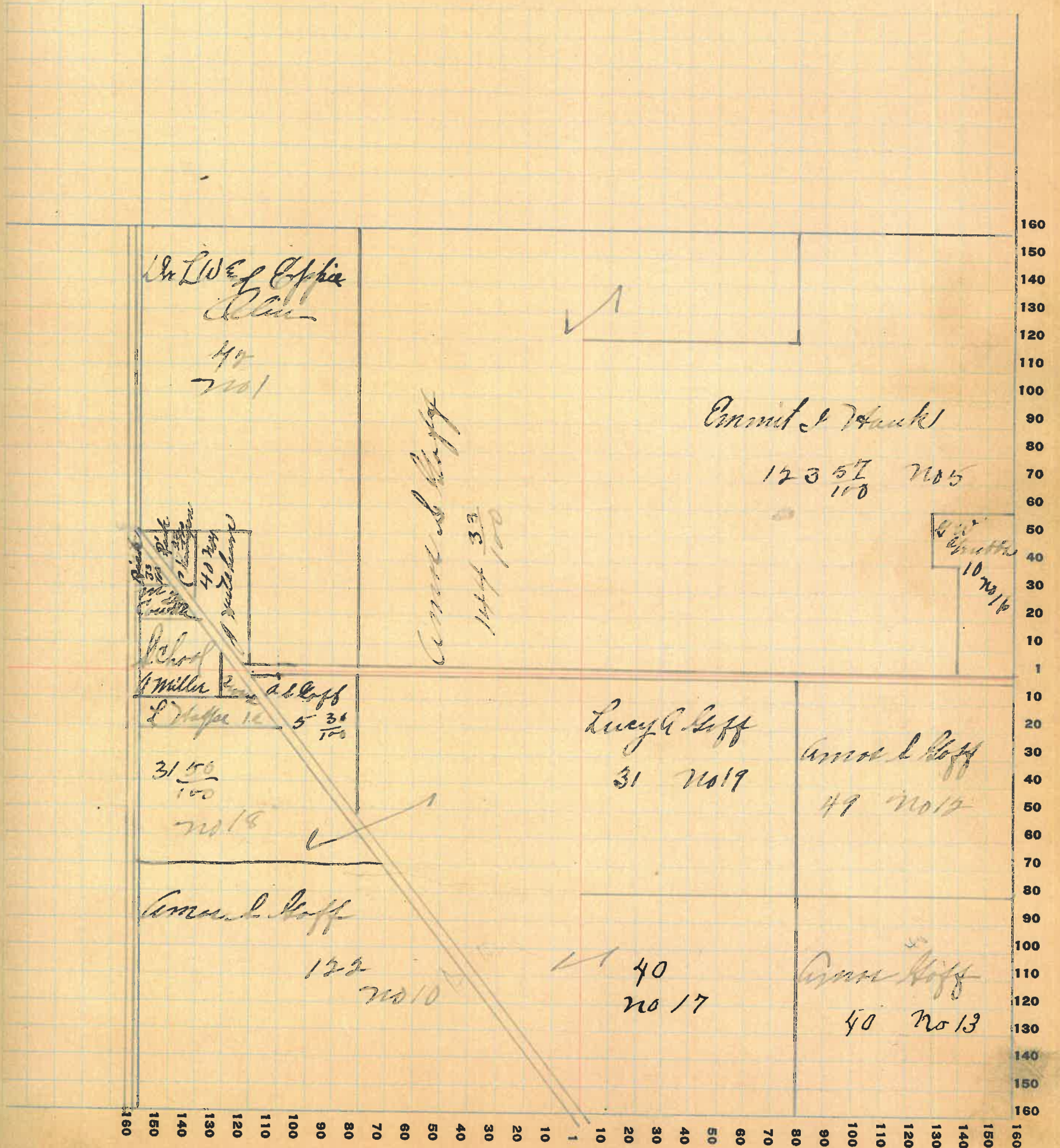
FT. WAYNE PLO. CO., FT. WAYNE, IND.

NAMES OF OWNERS	Number on Plat	DESCRIPTION	Section	Township	Range	Acres	Hundredths	Value of Lands	Value of Improvements	Value of Lands and Improvements
Dr. W. E. Coffey	1	PJNW4	32	205	72	7200	200	7400		
Thomas Rick	2	PJNW4	32	205		22100	400	500		
Caroline Kempton	3	PJNW4	32	205		52	75	200	275	
Jasper Hutchison	4	PJNW4	32	205	4	440	600	1040		
Thomas Rick Emma Rick	5	PJNW4	32	205		33	40	4	40	
Mr. Curran	6	PJNW4	32	205		25	50	300	350	
Alfred Miller	7	PJNW4	32	205	1	3	110	200	310	
Lavina Hayes	8	PJNW4	32	205	1	100	200	300		
Anna E. Lillis	9	PJNW4	32	205	1	75	100	175		
Anna Goff	10	PJNW4	32	205	122	12200	1200	13400		
"	11	PJNW4	32	205	144	14400	1300	15700		
"	12	PJNE4	32	205	149	4900		4900		
"	13	PJNE4	32	205	40	3800		3800		
"	14	PJNE4	32	205	550	550	200	750		
"	14	PJNE4	32	205	40	4000		4000		
"	18	PJNE4	32	205	31	3000		3000		
Ernest J. Hank	15	PJNE4	32	205	123	5912000	1800	13800		
J. Wesley Grubbe	16	PJNE4	32	205	10	950		950		
Sam P. Maybank	20	PJNW4	32	205		75	65	200	265	
Lucy A. Goff	14	PJNE4				31	2500	2500		

SECTION No. 37

Congressional Township No. 20, R. 5

SCALE: Forty rods to an inch, or ten rods to a space, Congress Land, which is one mile square for a section.
Number of acres in this section, according to United States Survey, 635



Montgomery

COUNTY, INDIANA, 19 25

Assessor's Plat-Book for Crawfordsville

Township No. 20

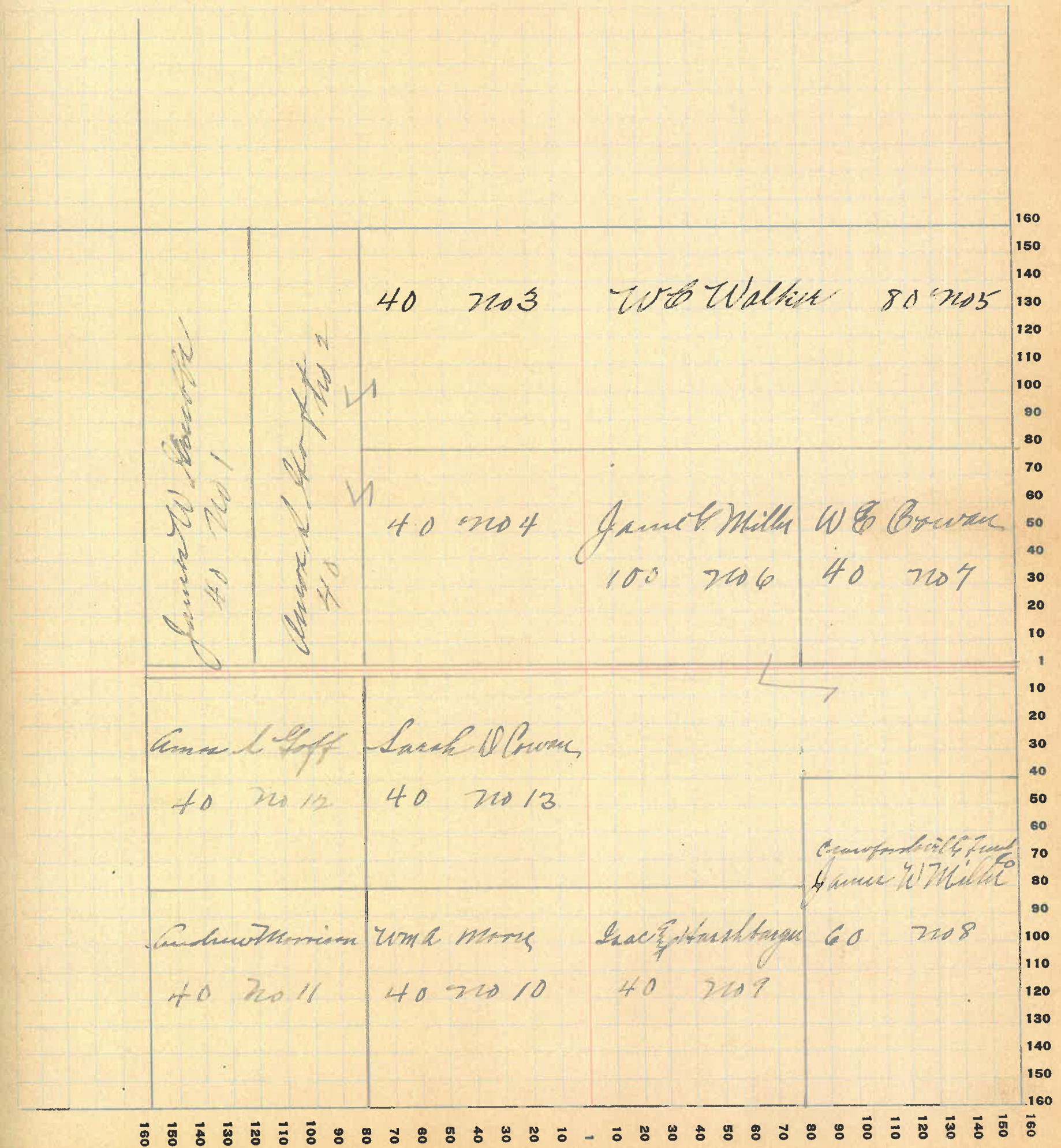
FT. WAYNE TPO. CO. FT. WAYNE, IND.

NAMES OF OWNERS	Number on Plat	DESCRIPTION	Section	Township	Range	Aeres	Hundredths	Value of Lands	Value of Improvements	Value of Lands and Improvements
J W Smith	1	PJ 76 W 4	33	20	5	40		3800	400	4200
Anna Coff	2	PJ 76 E 4	33	20	5	40		3800		
"	3	PJ 76 W 4	33	20	5	40		3800	500	11900
"	4	PJ 76 W 4	33	20	5	40		3800		
W B Wilkie	5	76 71 E 4	33	20	5	80		5300	400	5600
James A Miller	6	PJ 76 E 4 PJ 76 W 4	33	20	5	100		9000	400	9400
W B Cowan	7	PJ 76 E 4	33	20	5	40		3800		3800
^{Crawfordsville Trust Co} James A Miller	8	PJ 76 E 4	33	20	5	60		5700	400	6100
Isaac E. Warkentin	9	PJ 76 E 4	33	20	5	40		3300		3300
W C Moore	10	PJ 76 W 4	33	20	5	40		4100		4200
Andrew Morrison	11	PJ 76 W 4	33	20	5	40		4000		4000
Anna Coff	12	PJ 76 W 4	33	20	5	40		4000		4000
Sarah D Cowan	13	PJ 76 W 4	33	20	5	40		4000		4000

SECTION No. 33

Congressional Township No. 28, R. 6

SCALE: Forty rods to an inch, or ten rods to a space, Congress Land, which is one mile square for a section.
 Number of acres in this section, according to United States Survey, 640



Mon. Gorman

COUNTY, INDIANA, 1925

Assessor's Plat-Book for *Coal Creek*

Township No. *20*

FT. WAYNE FIG. CO. FT. WAYNE, IND.

NAMES OF OWNERS	Number on Plat	DESCRIPTION	Section	Township	Range	Acres	Hundredths	Value of Lands	Value of Improvements	Value of Lands and Improvements
<i>Abelton Hawk</i>	<i>1</i>	<i>P 11 W 4</i>	<i>34</i>	<i>20</i>	<i>5</i>	<i>100</i>		<i>10000</i>	<i>1000</i>	<i>11000</i>
<i>Thomas Allen</i>	<i>2</i>	<i>P 7 N E 4</i>	<i>34</i>	<i>30</i>	<i>5</i>	<i>40</i>		<i>4000</i>		<i>4000</i>
<i>M. J. Sullivan</i>	<i>3</i>	<i>P 7 N E 4</i>	<i>34</i>	<i>20</i>	<i>5</i>	<i>40</i>		<i>4600</i>		<i>4600</i>
<i>Virgil Stewart</i>	<i>4</i>	<i>P 7 N E 4</i>	<i>34</i>	<i>20</i>	<i>5</i>	<i>40</i>		<i>4200</i>		<i>4200</i>
<i>Wm Wilson</i>	<i>5</i>	<i>P 7 N E 4 P 7 N W 4</i>	<i>34</i>	<i>20</i>	<i>5</i>	<i>60</i>		<i>5700</i>	<i>700</i>	<i>6400</i>
<i>George A. Cowan</i>	<i>6</i>	<i>P 7 N W 4</i>	<i>34</i>	<i>20</i>	<i>5</i>	<i>20</i>		<i>1900</i>	<i>100</i>	<i>2000</i>
<i>W. B. Cowan</i>	<i>7</i>	<i>P 7 N W 4</i>	<i>34</i>	<i>20</i>	<i>5</i>	<i>20</i>		<i>2000</i>		<i>2000</i>
<i>Charles MacArthur</i>	<i>10</i>	<i>P 7 N E 4</i>	<i>34</i>	<i>30</i>	<i>5</i>	<i>60</i>		<i>5700</i>		<i>5700</i>
<i>"</i>	<i>11</i>	<i>E 2 N W 4 P 7 N E 4</i>	<i>34</i>	<i>20</i>	<i>5</i>	<i>139.50</i>		<i>13000</i>	<i>300</i>	<i>13300</i>
<i>M. J. Cowan</i>	<i>8</i>	<i>P 7 N W 4</i>	<i>34</i>	<i>20</i>	<i>5</i>	<i>20</i>		<i>2000</i>		<i>2000</i>
<i>"</i>	<i>9</i>	<i>P 7 N E 4</i>	<i>34</i>	<i>20</i>	<i>5</i>	<i>17</i>		<i>1500</i>		<i>1500</i>
<i>George M. B. Cowan</i>	<i>12</i>	<i>P 7 N E 4</i>	<i>34</i>	<i>20</i>	<i>5</i>	<i>2.87</i>		<i>250</i>		<i>250</i>
<i>Sarah E. Grace</i>	<i>13</i>	<i>E 2 N E 4</i>	<i>34</i>	<i>20</i>	<i>5</i>	<i>80</i>		<i>8000</i>	<i>1400</i>	<i>9400</i>
<i>Cowan</i>										

SECTION No. 34

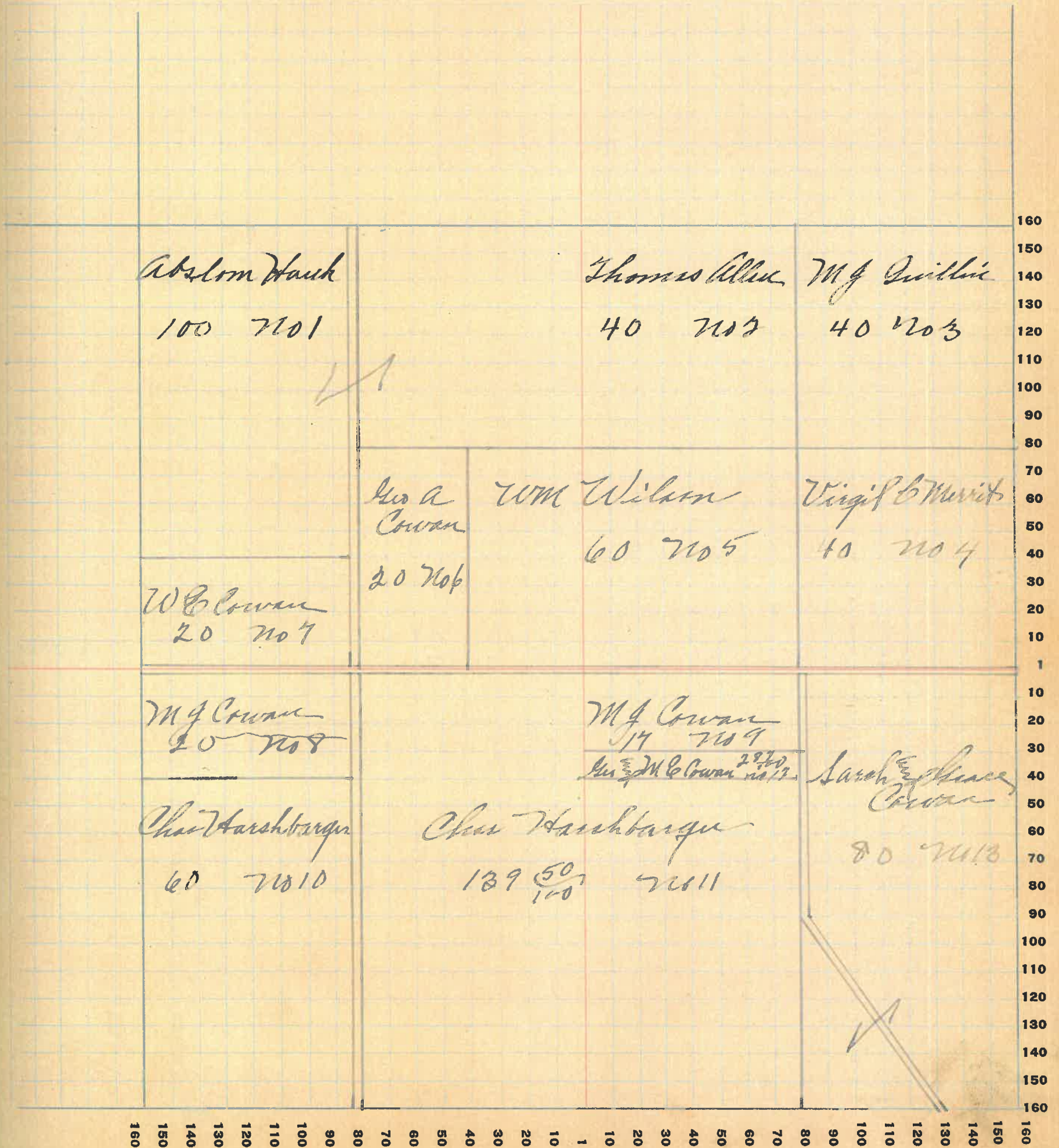
Congressional Township No. 20, R. 5

SCALE: Forty rods to an inch, or ten rods to a space, Congress Land, which is one mile square for a section.

Number of acres in this section, according to United States Survey, 640

Value of
lands and
improvements

100
200
300
400
500
600
700
800
900
1000
1100
1200
1300
1400
1500
1600



Montgomery COUNTY, INDIANA, 1925

Assessor's Plat-Book for Coal Creek Township No. 21

FT. WAYNE PLG. CO. FT. WAYNE, IND.

NAMES OF OWNERS	Number on Plat	DESCRIPTION	Section	Township	Range	Acres	Hundredths	Value of Lands	Value of Improvements	Value of Lands and Improvements
Wynne Thomas	1	W ² L W ⁴	35	205	80			8000		8000
Don Swier	2	E ² L W ⁴	35	205	80			8800	600	9400
Frank Allen	3	W ² L E ⁴	35	205	80			8000	500	8500
H. M. Glasscock	4	P. J. L E ⁴	35	205	60			5400		5400
Lyntha Japp	5	P. J. L E ⁴	35	205	20			2000		2000
Jane Coleman	6	P. J. N E ⁴	35	205	11			1100		1100
Jacob & Bell Durand	7	P. J. N E ⁴	35	205	29			2900	600	3500
Melvin Durand	8	N ² N E ⁴	35	205	80			8800	1000	9800
J. H. Wilson	9	P. J. N W ⁴	35	205	40			4000		4000
M. J. Sullivan	10	P. J. N W ⁴	35	205	20			2300	1400	3700
Grady Chadwick	11	P. J. N W ⁴	35	205	60			6600		6600
Samuel Bunnberg	12	P. J. N W ⁴ R. J. N E ⁴	35	205	80			7200	1000	8200

PT. WAYNE PFB-00. PT. WAYNE, IND.

NAMES OF OWNERS	Number on Plat	DESCRIPTION	Section	Township	Range	Acres	Hundredths	Value of Lands	Value of Improvements	Value of Lands and Improvements
Melvina Bellwood	1	PJNW ⁴	36	205	20	1800		1800		1800
Nancy Ella Graham	2	PJNW ⁴ PJNE ⁴	36	205	100	10000	750	10750		10750
J F Chadwick	3	PJNE ⁴	36	205	46					
	4	PJLW ⁴	36	205	45	269	450	9450		9450
Geo F Smith	5	PJNE ⁴	36	205	10	900	500	900	900	1400
Mary E Everett	6	PJNE ⁴	36	205	10	1150	500	1650		1650
Mary E Smith	7	PJNE ⁴	36	205	40	3600		3600		3600
Morris E E Myer	8	PJNE ⁴	36	205	44	854	250	500	4750	4750
James Coleman	9	PJSE ⁴	36	205	178	17800	1600	19400		19400
S C Hall	10	PJSE ⁴ PJLW ⁴	36	205	67	6700	600	7300		7300
Cynthia Lapp	11	PJLW ⁴	36	205	60	6000	1200	7200		7200
A S McClunack	12	PJLW ⁴	36	205	20	1800		1800		1800

SECTION No. 34

Congressional Township No. 40, R. 5

SCALE: Forty rods to an inch, or ten rods to a space, Congress Land, which is one mile square for a section.

Number of acres in this section, according to United States Survey, $\frac{63880}{100}$

due of
ids and
proven-
ents

00

750

50

00

50

00

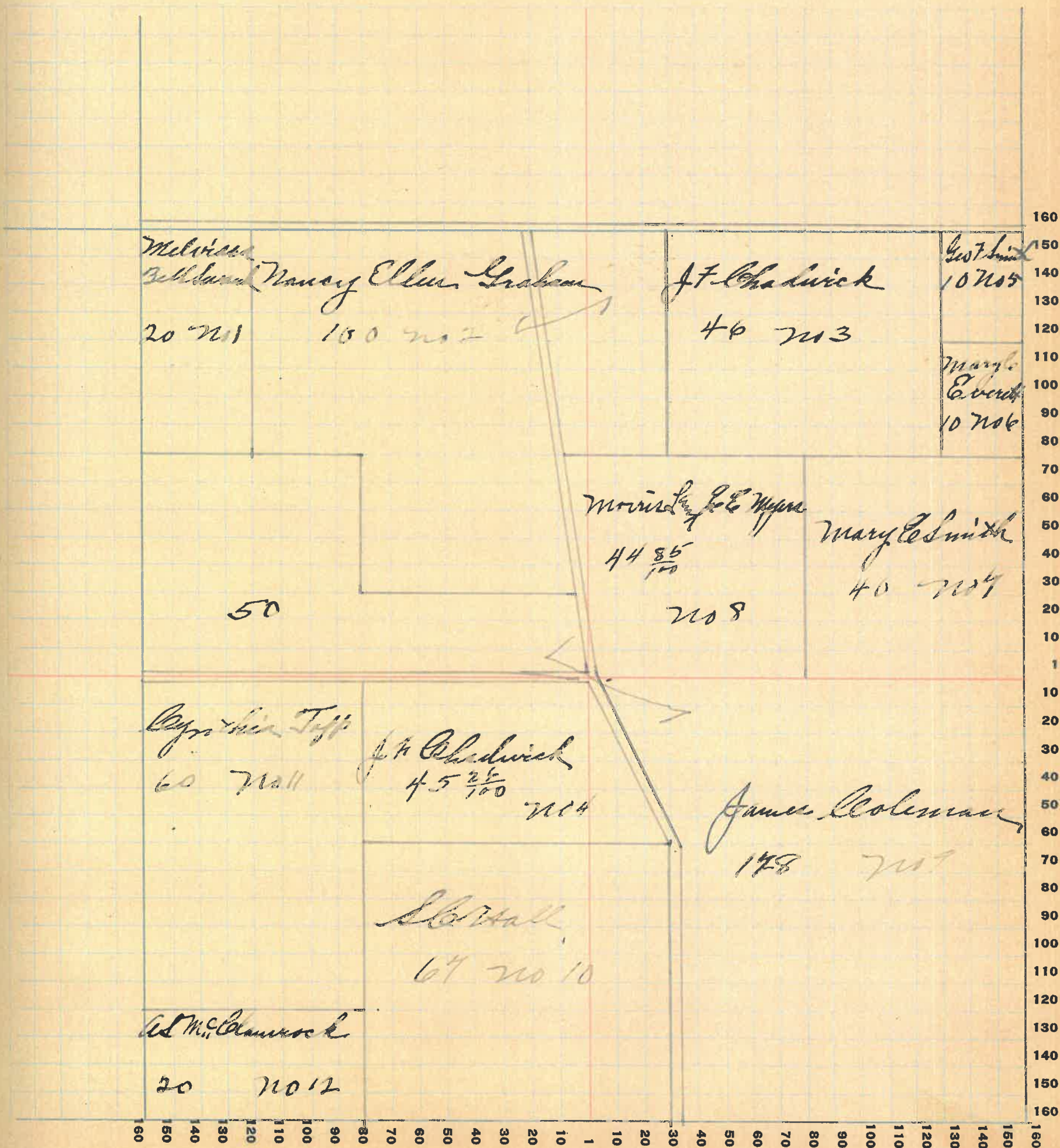
50

100

00

00

10



Montgomery

COUNTY, INDIANA, 1915

Assessor's Plat-Book for

Coal Creek

Township No. 20

FT. WAYNE PLO. CO. FT. WAYNE, IND.

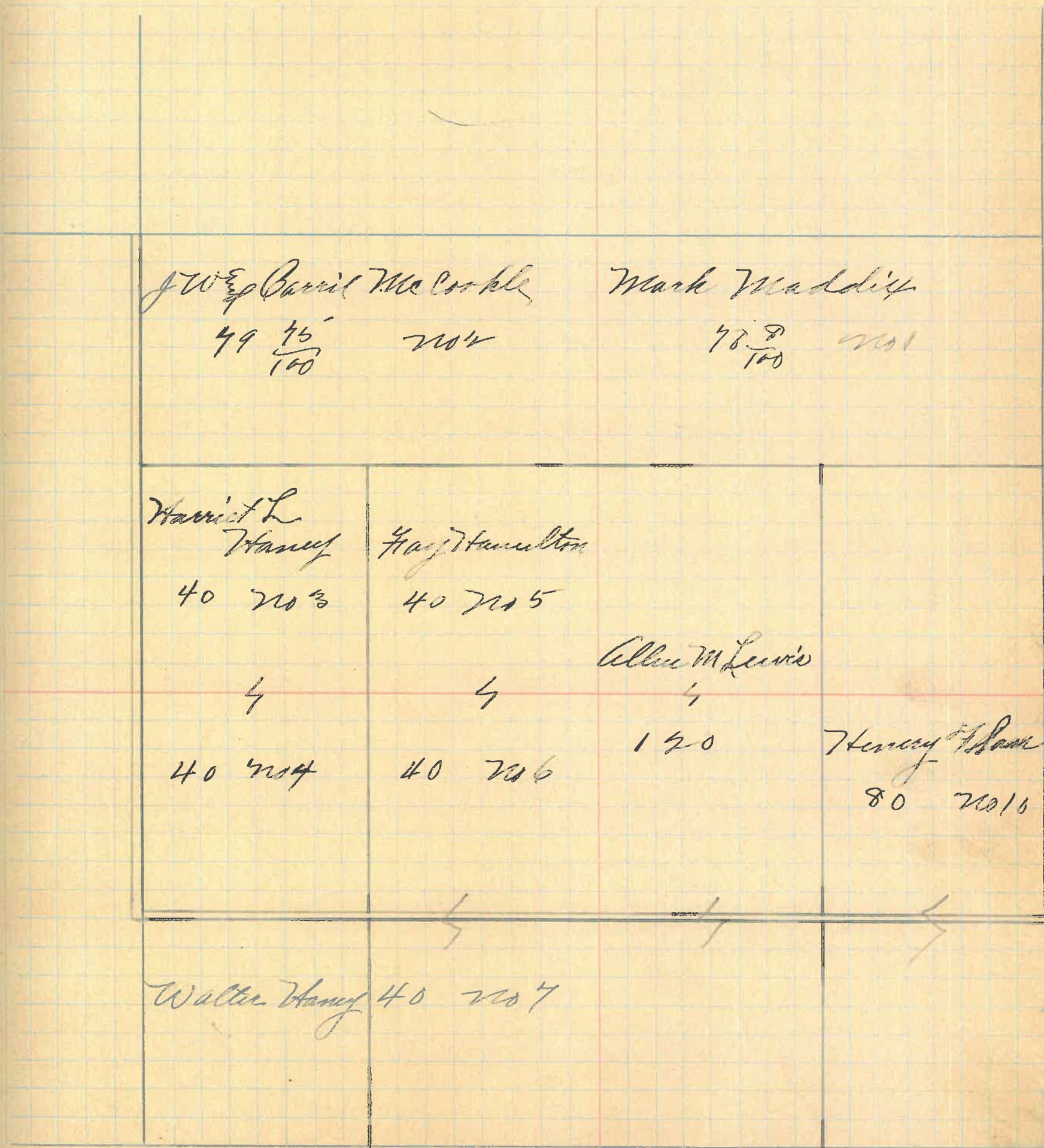
NAMES OF OWNERS	Number on Plat	DESCRIPTION	Section	Township	Range	Acres	Hundredths	Value of Lands	Value of Improvements	Value of Lands and Improvements
Mark Maddy	1	PT NE ⁴	1	20	6	73	8	8800	800	9600
John W. Carne McLamble	2	NPT NW ⁴	1	20	6	49	45	8800	700	9500
Harriet L. Henry	3	PT NW ⁴	1	20	6	40		4400		4400
" "	4	PT SW ⁴	1	20	6	40		4400		4400
Ray Hamilton	5	PT NW ⁴	1	20	6	40		4400		4400
" "	6	PT SW ⁴	1	20	6	40		4400		14400
" "	7	PT SW ⁴	1	20	6	40		4400	1400	
" "										
Allen M. Lewis	8	PT NE ⁴ W ² SW ⁴	1	20	6	120		13200	1800	15000
Henry F. Luce	9	E ² SW ⁴	1	20	6	80		8800	1200	10000
Walter Henry	10	PT SW ⁴	1	20	6	40		4400	1500	5900
David Whipple	11	PT NE ⁴	1	20	6	40				

SECTION No. 1

Congressional Township No. 20, R. 6

SCALE: Forty rods to an inch, or ten rods to a space, Congress Land, which is one mile square for a section.

Number of acres in this section, according to United States Survey, $\frac{637 \frac{83}{100}}{100}$



160 150 140 130 120 110 100 90 80 70 60 50 40 30 20 10 1 10 20 30 40 50 60 70 80 90 100 110 120 130 140 150 160

Montgomery

COUNTY, INDIANA, 1925

Assessor's Plat-Book for

Cross Creek

Township No. 20

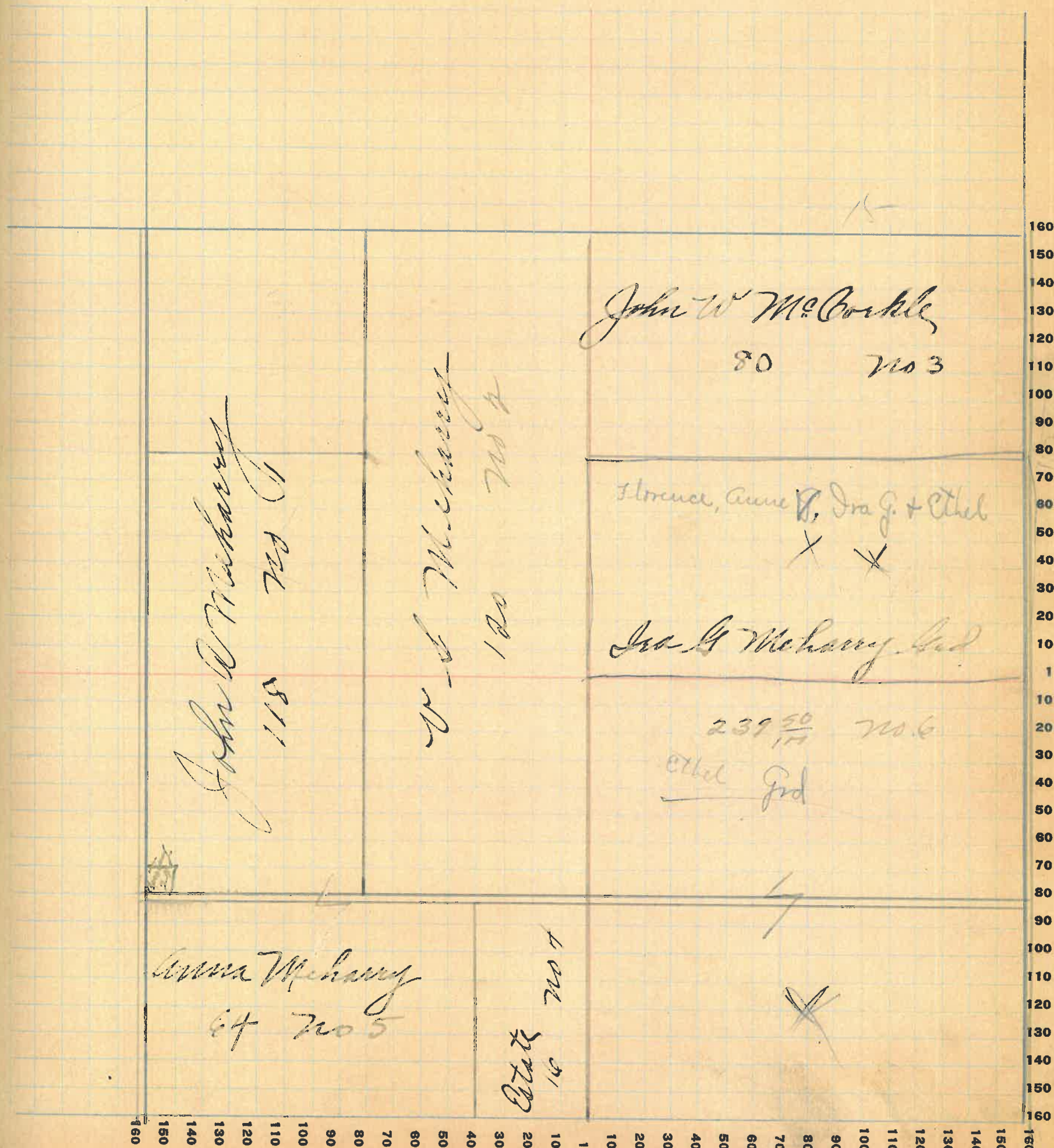
FT. WAYNE PLG. CO. FT. WAYNE, IND.

NAMES OF OWNERS	Number on Plat	DESCRIPTION	Section	Township	Range	Acres	Hundredths	Value of Lands	Value of Improvements	Value of Lands and Improvements
John A. Meharry	1	N ² N ² SW ⁴	2	20	6	20				
		PT W ² NW ⁷	2	20	6	60				
		PT NW ⁴ SW ⁴	2	20	6	38	12980		12980	
Vinton S. Meharry	2	N ² N ² NE ⁴	2	20	6	20				
		PT NE ² NW ⁴	2	20	6	60				
		NE ⁴ SW ⁴	2	20	6	40	13200	1800	15000	
John W. McCorkle	3	NE ² NE ⁴	2	20	6	80	8800		8800	
J. N. Meharry Estate	4	PT SW ⁴ SW ⁴	2	20	6	16	1680		1680	
Anna Meharry	5	NE ⁴ NE ⁴ PT NE ⁴ NW ⁴	2	20	6	64	6720		6720	
Geo. L. Meharry	6	SE ⁴ PT NE ⁴	2	20	6	239	5026290	1000	27290	

SECTION No. 2

Congressional Township No. 20, R. 6

SCALE: Forty rods to an inch, or ten rods to a space, Congress Land, which is one mile square for a section.
Number of acres in this section, according to United States Survey, $\frac{437 \frac{50}{100}}{100}$



ie of
is and
rove-
nts

80

00

10

0

20

30

160 150 140 130 120 110 100 90 80 70 60 50 40 30 20 10 1 10 20 30 40 50 60 70 80 90 100 110 120 130 140 150 160

76

Montgomery

COUNTY, INDIANA, 1925

Assessor's Plat-Book for

Craw Creek

Township No. 20

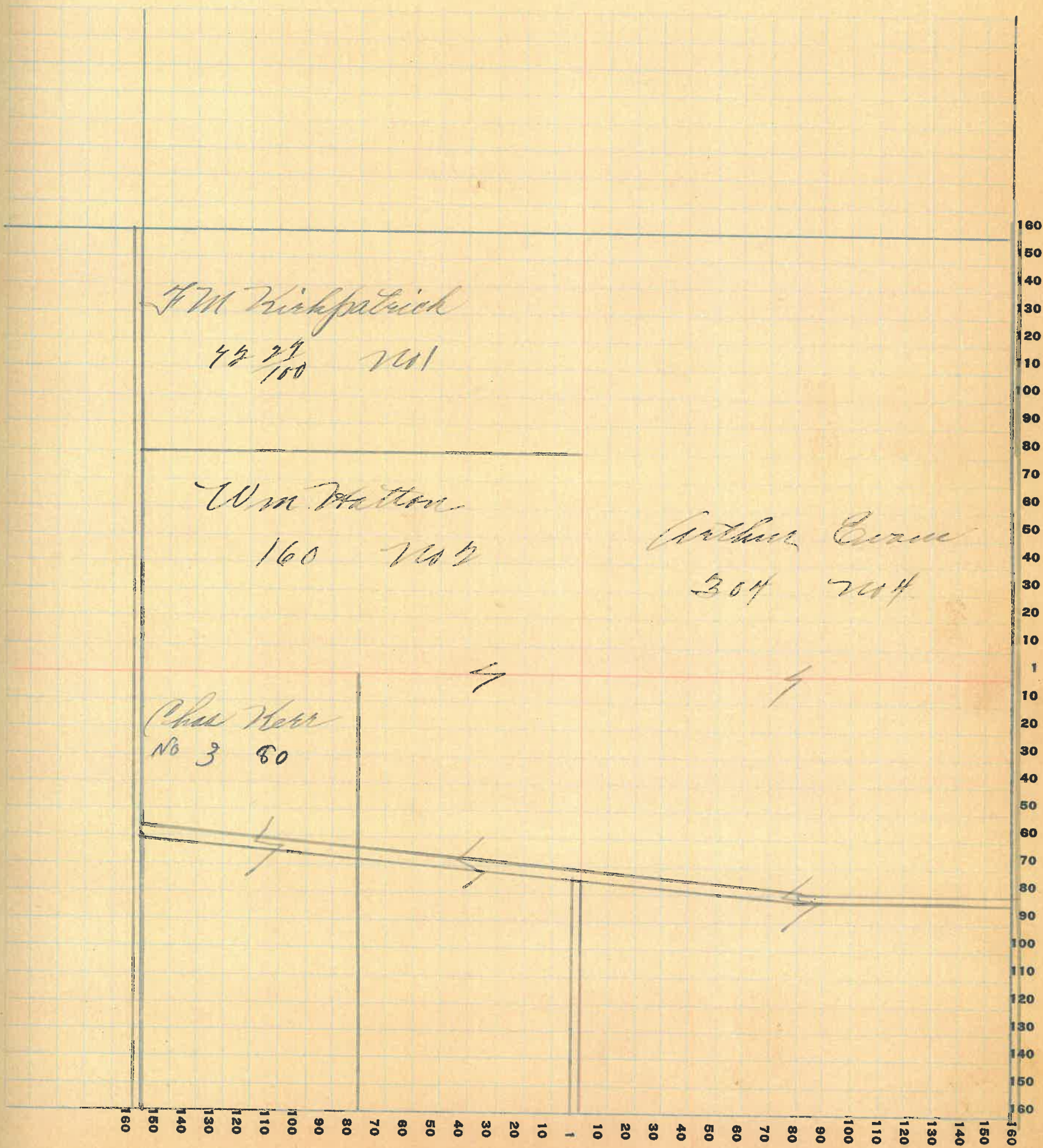
FT. WAYNE REG. CO., FT. WAYNE, IND.

NAMES OF OWNERS	Number on Plat	DESCRIPTION	Section	Township	Range	Aeres	Hundredths	Value of Lands	Value of Improve-ments	Value of Lands and Improve-ments
<i>J. M. Kirkpatrick</i>	<i>1</i>	<i>N²W¹W⁴</i>	<i>3</i>	<i>206</i>	<i>72</i>	<i>24</i>	<i>8400</i>	<i>800</i>	<i>9200</i>	
<i>W. M. Dalton</i>	<i>2</i>	<i>S²W⁶E²W⁴</i>	<i>3</i>	<i>206</i>	<i>160</i>	<i>18000</i>	<i>1400</i>	<i>19400</i>		
<i>Chas. Kerr</i>	<i>3</i>	<i>W²S¹W⁴</i>	<i>3</i>	<i>206</i>	<i>80</i>	<i>94000</i>		<i>94000</i>		
<i>Arthur Brown</i>	<i>4</i>	<i>N²E²S²E⁴</i>	<i>3</i>	<i>206</i>	<i>304</i>	<i>31920</i>	<i>1800</i>	<i>33720</i>		

SECTION No. 3

Congressional Township No. 20, R. 9

SCALE: Forty rods to an inch, or ten rods to a space, Congress Land, which is one mile square for a section.
Number of acres in this section, according to United States Survey, 616 ¹¹/₁₀₀



Montgomery

Assessor's Plat-Book for

Craw Creek

Township No. *38*

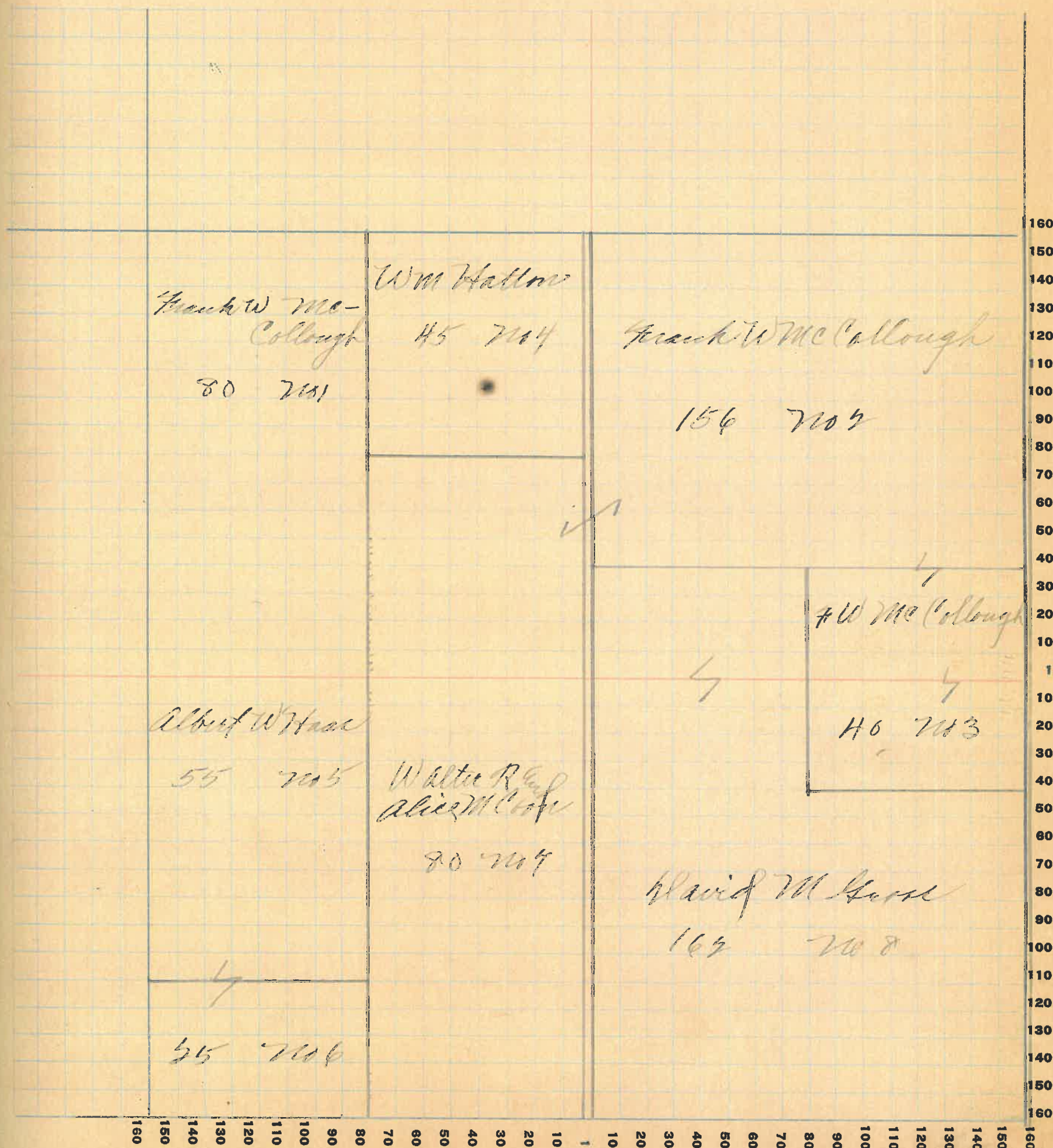
FT. WAYNE FIG. CO. FT. WAYNE, IND.

NAMES OF OWNERS	Number on Plat	DESCRIPTION	Section	Township	Range	Acres	Hundredths	Value of Lands	Value of Improvements	Value of Lands and Improvements
<i>Frank W McCulloch</i>	<i>1</i>	<i>W 1/2 NW 4</i>	<i>10</i>	<i>30</i>	<i>6</i>	<i>80</i>	<i>8000</i>	<i>8000</i>		
<i>"</i>	<i>2</i>	<i>RT NW 1/2 RT NE 4</i>	<i>10</i>	<i>30</i>	<i>6</i>	<i>156</i>	<i>15600</i>	<i>900</i>	<i>16500</i>	
<i>"</i>	<i>3</i>	<i>RT NE 1/2 RT SE 4</i>	<i>10</i>	<i>30</i>	<i>6</i>	<i>40</i>	<i>4200</i>	<i>500</i>	<i>4700</i>	
<i>Wm Hutton</i>	<i>4</i>	<i>RT NW 4</i>	<i>10</i>	<i>30</i>	<i>6</i>	<i>45</i>	<i>4050</i>		<i>4050</i>	
<i>Albert W Haas</i>	<i>5</i>	<i>RT SW 4</i>	<i>10</i>	<i>30</i>	<i>6</i>	<i>55</i>	<i>5775</i>		<i>5775</i>	
<i>"</i>	<i>6</i>	<i>RT SW 4</i>	<i>10</i>	<i>30</i>	<i>6</i>	<i>25</i>	<i>2750</i>	<i>500</i>	<i>3250</i>	
<i>Walter R. Allison Horn</i>	<i>7</i>	<i>Q 1/2 SW 4</i>	<i>10</i>	<i>30</i>	<i>6</i>	<i>80</i>	<i>8800</i>	<i>600</i>	<i>9400</i>	
<i>David M. Lewis</i>	<i>8</i>	<i>RT SE 1/2 RT NE 4</i>	<i>10</i>	<i>30</i>	<i>6</i>	<i>162</i>	<i>17820</i>	<i>1000</i>	<i>18820</i>	

SECTION No. 11

Congressional Township No. 33, R. 6

SCALE: Forty rods to an inch, or ten rods to a space, Congress Land, which is one mile square for a section.
Number of acres in this section, according to United States Survey, 637



80

Montgomery

COUNTY, INDIANA, 1925

Assessor's Plat-Book for Cross Creek Township No. 20

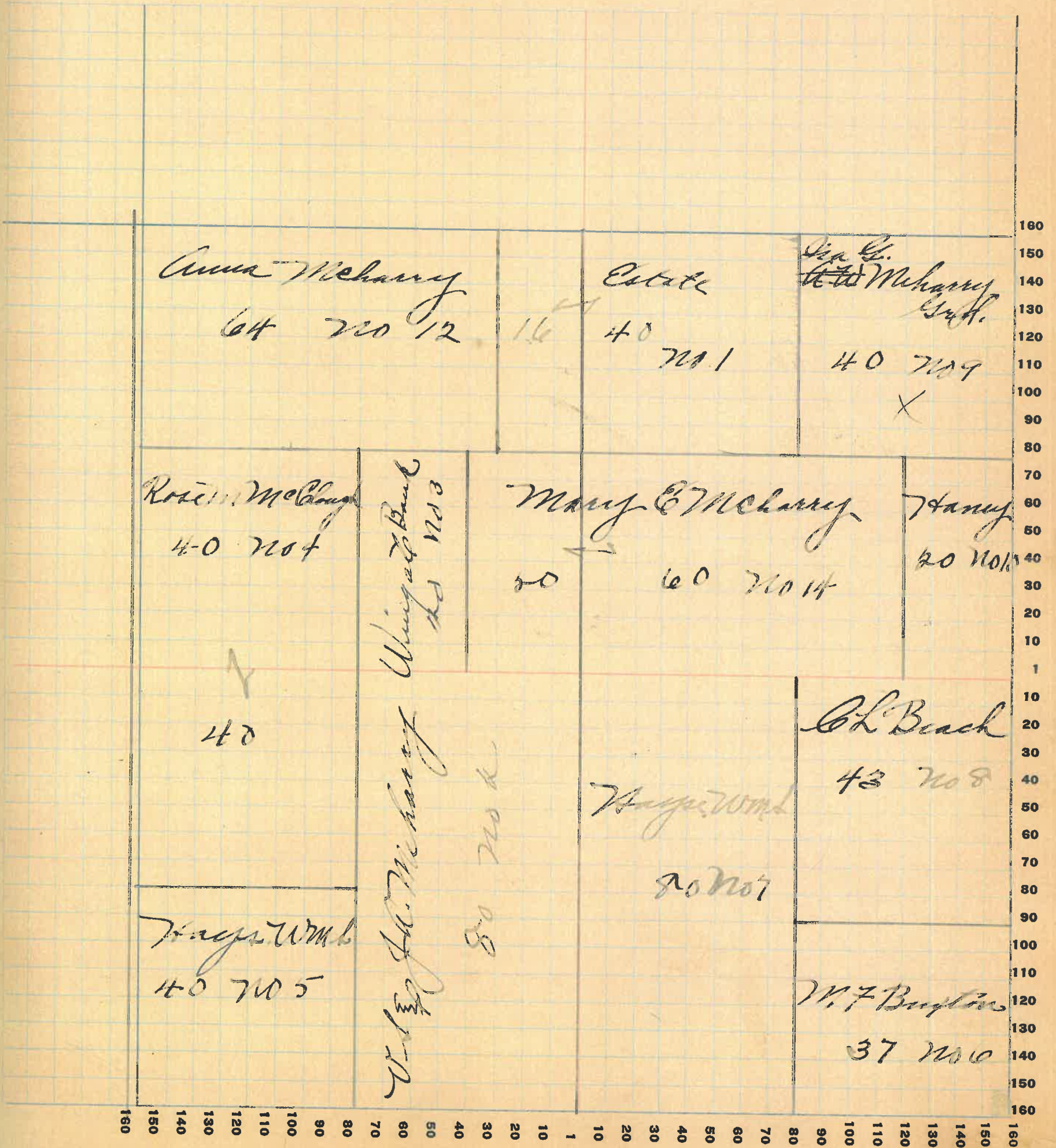
FT. WAYNE FIG. CO. FT. WAYNE, IND.

NAMES OF OWNERS	Number on Plat	DESCRIPTION	Section	Township	Range	Acres	Hundredths	Value of Lands	Value of Improvements	Value of Lands and Improvements
J W Meharry Estate	1	PT 2 1/2 SW 4	11	20	6	54		5600		5600
V L J Meharry	2	E 2 SW 4	11	20	6	80		7600	600	8200
Wingate Bank	3	PT 7 W 4	11	20	6	20		1700		1700
Rose ^W McClough	4	PT 7 W 1/2 SW 4	11	20	6	80		8800	600	9400
Wm S Wray	5	PT 1 SW 4	11	20	6	40		4000		4000
M F Buxton	6	PT 1 SE 4	11	20	6	36	92	3600		3600
Wm S Wray	7	W 1/2 SE 4	11	20	6	80		8800	700	9500
Ed Beach	8	PT 1 SE 4	11	20	6	43	8	3900	300	4200
Ada G Meharry	9	PT 7 NE 4	11	20	6	40		4600		4600
Harriet L Honey	10	PT 7 NE 4	11	20	6	20		2000		2000
A W Meharry	11					40				
Anna Meharry	12	NW 1/4 NW 1/4 NE 1/4 NW 1/4	11	20	6	64		6400		6400
Mary Meharry	14		11	20	6	80		8000		8000

SECTION No. 11

Congressional Township No. 30, R. 6

SCALE: Forty rods to an inch, or ten rods to a space, Congress Land, which is one mile square for a section.
 Number of acres in this section, according to United States Survey, 640



Montgomery

COUNTY, INDIANA, 1925

Assessor's Plat-Book for Coal Creek

Township No. 21

FT. WAYNE TEL. CO. FT. WAYNE, IND.

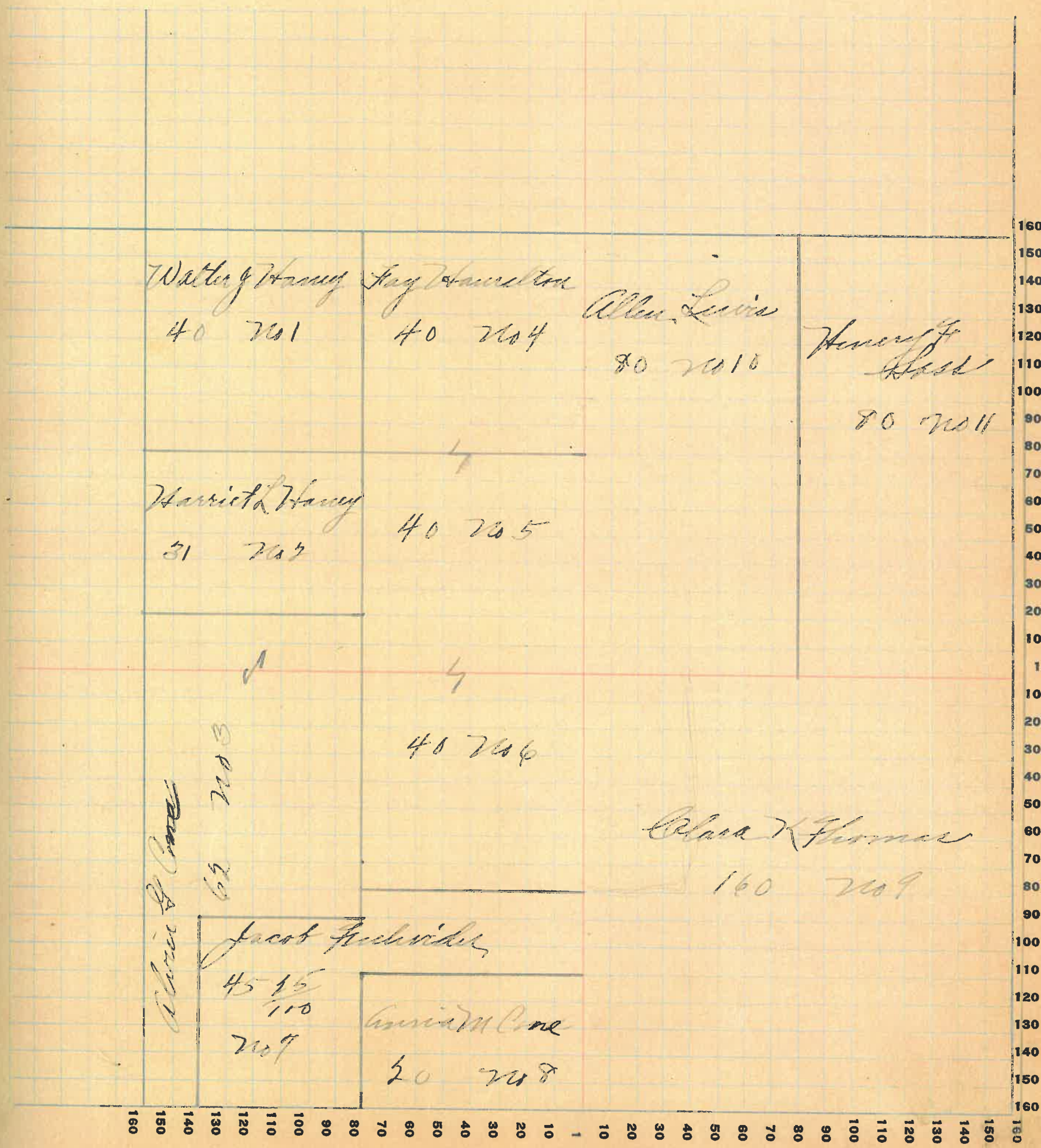
NAMES OF OWNERS	Number on Plat	DESCRIPTION	Section	Township	Range	Acres	Hundredths	Value of Lands	Value of Improvements	Value of Lands and Improvements
Walter Haney	1	RTNW ⁴	12	20	6	40		4400		4400
Harriet L Haney	2	RTNW ⁴	12	20	6	31		3000		3000
Alvin G Cronex	3	RTSW ⁴ RTNW ⁴	12	20	6	62		6000		6000
Henry Hamilton	4	PJNW ⁴	12	20	6	40		4000		4000
" "	5	" " " "	12	20	6	40		3000		3000
" "	6	" SW ⁴	12	20	6	40		3200		3200
Jacob Teulwider	7	RTSW ⁴	12	20	6	45	25	4300		4500
Anna M Cone	8	RTSW ⁴	12	20	6	20		2000		2000
Clara K Thomas	9	SE ⁴	12	20	6	100		16800	2200	19000
Allen Lewis	10	W ⁴ NE ⁴	12	20	6	80		8400		8400
Henry H. Sauer	11	E ² NE ⁴	12	20	6	80		8000		8000

SECTION No. 12

Congressional Township No. 20, R. 6

SCALE: Forty rods to an inch, or ten rods to a space, Congress Land, which is one mile square for a section.

Number of acres in this section, according to United States Survey, $\frac{640 \times 4}{100}$



FT. W. FT. WAYNE PTO. CO. FT. WAYNE, IND.

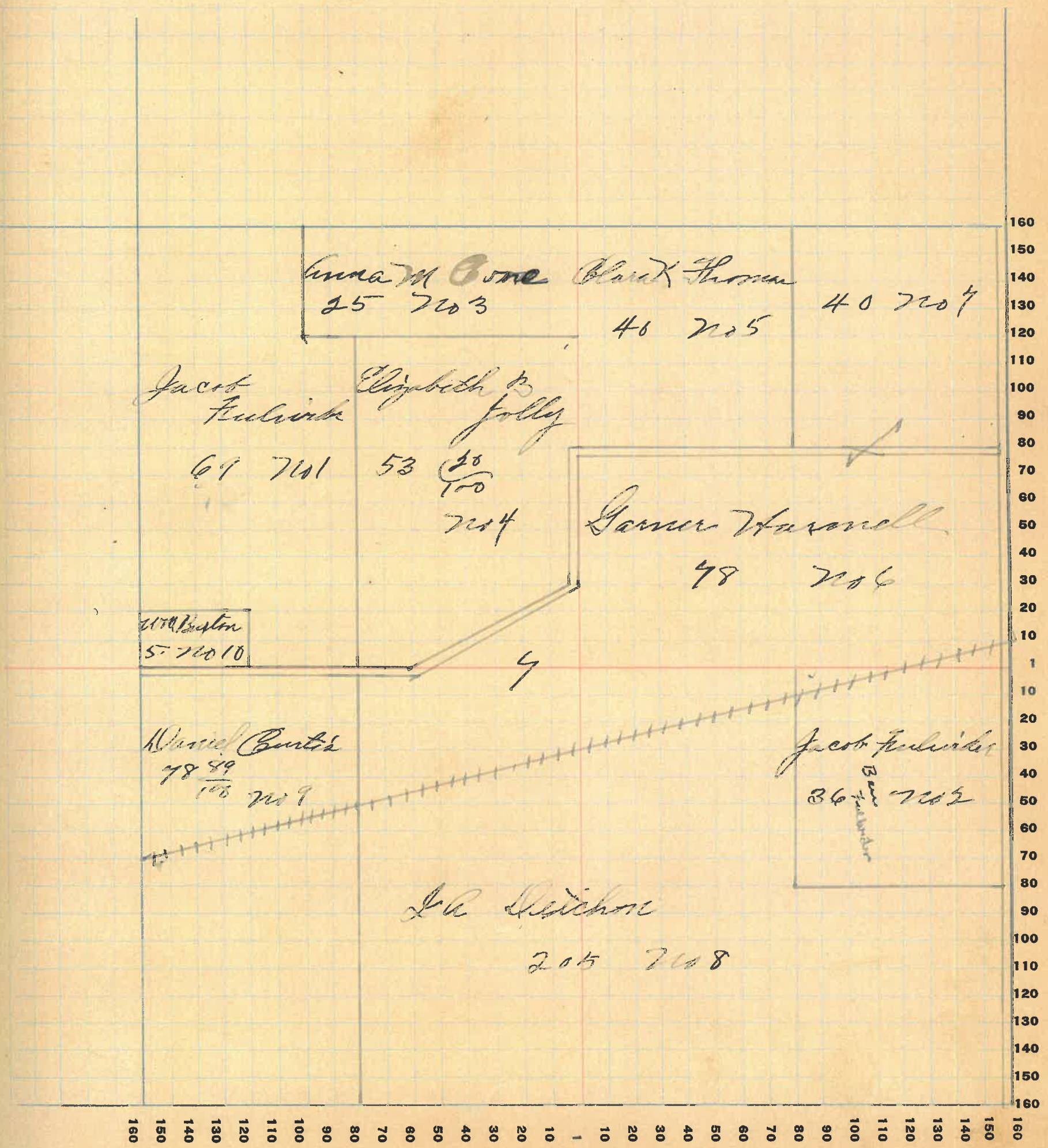
NAMES OF OWNERS	Number on Plat	DESCRIPTION	Section	Township	Range	Acres	Hundredths	Value of Lands	Value of Improvements	Value of Lands and Improvements
Jacob Fulwider	1	PT NW ⁴	13	20	6	69		6555		6555
" "	2	PT E ⁴	13	20	6	36		3420		3420
Anna M. Cone	3	PT NW ⁴	13	20	6	25		2250	400	2650
Elizabeth B. Jolly	4	PT NW ⁴	13	20	6	53	20	5300	500	5800
Clara H. Thomas	5	PT NE ⁴	13	20	6	40		4200		4200
Garnett Marshall	6	S ² NE ⁴	13	20	6	48		7800	1000	8800
" "	7	PT NE ⁴	13	20	6	40		5700	500	6200
J. A. Ditcher	8	E ² NW ⁴ W ² E ⁴	13	20	6	205		20000	1500	21500
Daniel Curtis	9	W ² S ² W ⁴	13	20	6	79	89	8400		8400
M. F. Bayton	10	PT NW ⁴	13	20	6	5		500	200	700

SECTION No. 13

Congressional Township No. 50, R. 6

SCALE: Forty rods to an inch, or ten rods to a space, Congress Land, which is one mile square for a section.

Number of acres in this section, according to United States Survey, $\frac{63269}{100}$



Montgomery

COUNTY, INDIANA, 1925

Assessor's Plat-Book for Coal Creek

Township No. 20

FT. WAYNE MFG. CO. FT. WAYNE, IND.

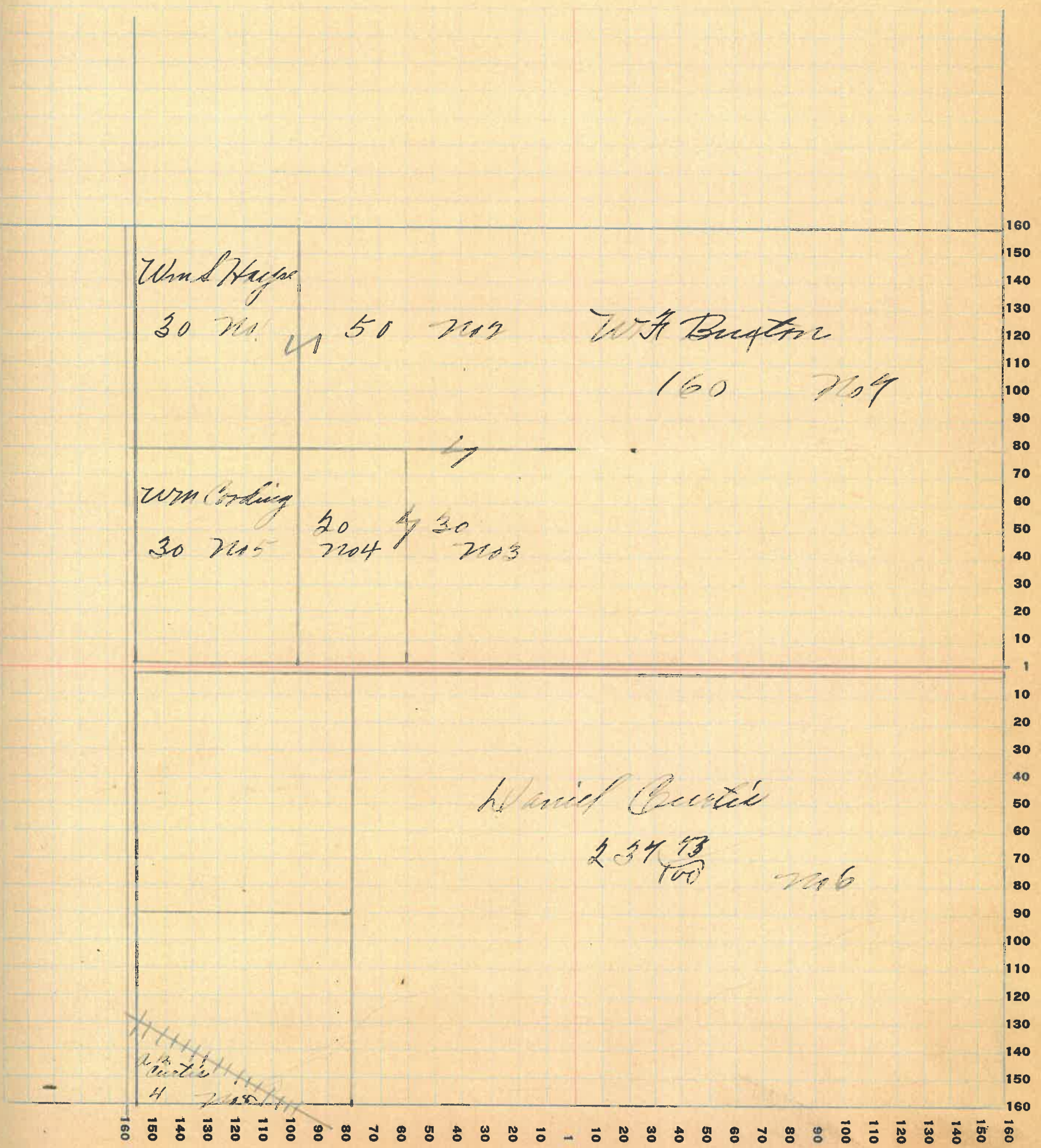
NAMES OF OWNERS	Number on Plat	DESCRIPTION	Section	Township	Range	Aeres	Hundredths	Value of Lands	Value of Improve-ments	Value of Lands and Improve-ments
Wm A Hayes	1	RJNW4	14	20	6	30		3150	700	4050
" "	2	RJNW4	14	20	4	50		5250		5250
" "	3	RJNW4	14	20	4	30		3150		3150
" "	4	RJNW4	14	20	4	20		2100		2100
Wm Corbrey	5	RJNW4	14	20	6	30		2400	600	3000
Daniel Curtis	6	RJNW4	14	20	6	237	73	26070	3500	29570
Wm Beaton	7	RJNW4	14	20	6	160		16000	1500	17500
Actna B Curtis	8	RJNW4	14	20	6	4		1400		1400

SECTION No. 14

Congressional Township No. 20, R. 4

SCALE: Forty rods to an inch, or ten rods to a space, Congress Land, which is one mile square for a section.

Number of acres in this section, according to United States Survey, $\frac{55775}{100}$



Montgomery

COUNTY, INDIANA, 1915

Assessor's Plat-Book for

Coal Creek

Township No. *20*

FT. WAYNE PLS. CO. FT. WAYNE, IND.

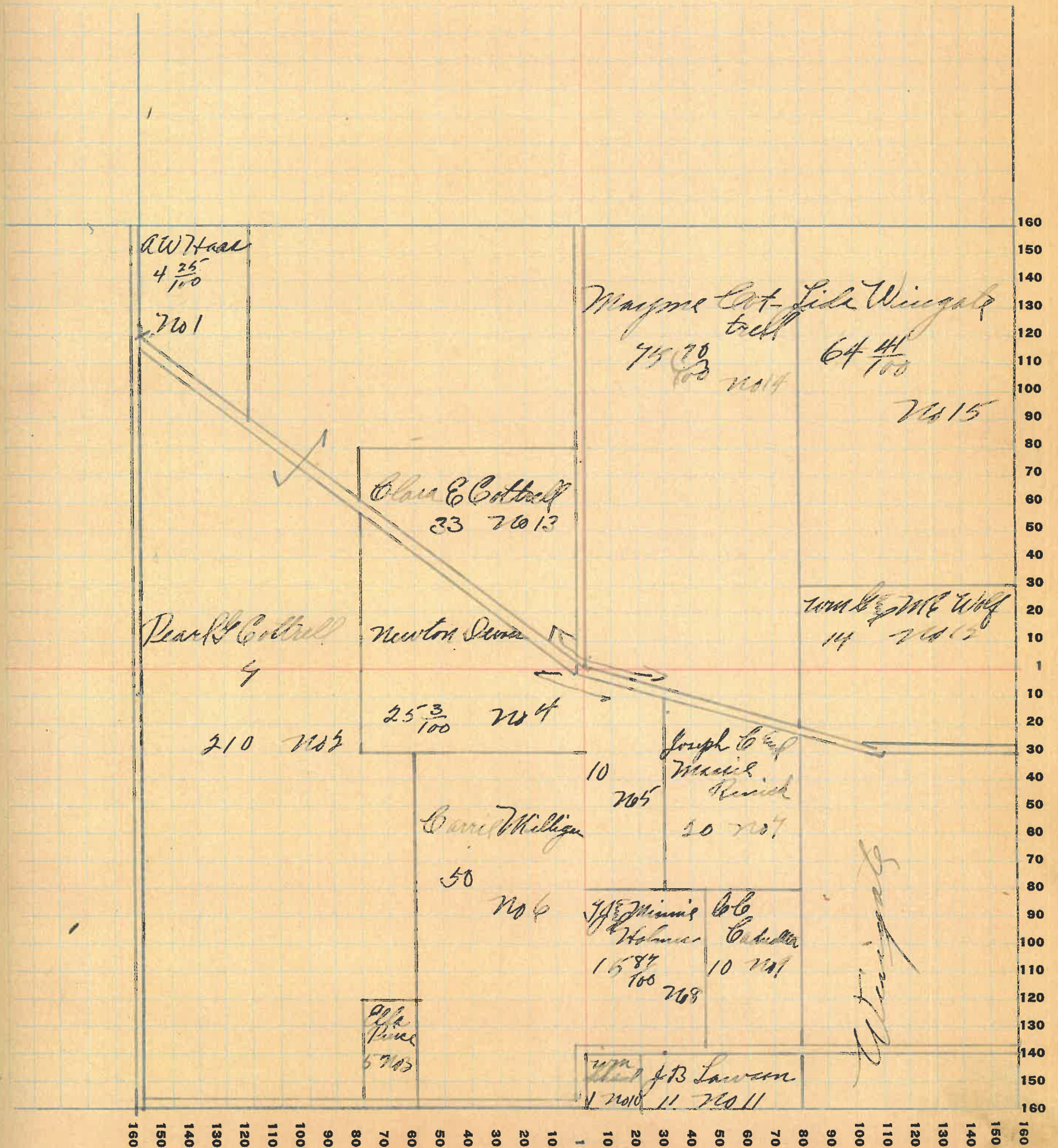
NAMES OF OWNERS	Number on Plat	DESCRIPTION	Section	Township	Range	Acres	Hundredths	Value of Lands	Value of Improvements	Value of Lands and Improvements
<i>AW Hall</i>	<i>1</i>	<i>R1NW4</i>	<i>15306</i>	<i>4</i>	<i>35</i>	<i>400</i>				<i>400</i>
<i>Reed Y Cottrell</i>	<i>2</i>	<i>R1NW4P1SW4</i>	<i>15206</i>	<i>210</i>		<i>2450</i>	<i>1650</i>			<i>25800</i>
<i>Ella Pierce</i>	<i>3</i>	<i>P1SW4</i>	<i>15206</i>	<i>5</i>		<i>500</i>	<i>300</i>			<i>800</i>
<i>Newton Deason</i>	<i>4</i>	<i>R1NW4P1SW4</i>	<i>15306</i>	<i>35</i>	<i>3</i>	<i>2400</i>	<i>600</i>			<i>3000</i>
"	<i>5</i>	<i>P1SE4</i>	<i>15306</i>	<i>10</i>		<i>1100</i>				<i>1100</i>
<i>Carric Melligan</i>	<i>10</i>	<i>P1SW4</i>	<i>15306</i>	<i>50</i>		<i>5800</i>				<i>5800</i>
<i>Joseph Masie Penick</i>	<i>4</i>	<i>P1SE4</i>	<i>15306</i>	<i>20</i>		<i>2000</i>				<i>2000</i>
<i>J J Minnis Holme</i>	<i>8</i>	<i>P1SE4</i>	<i>15206</i>	<i>15</i>	<i>87</i>	<i>1500</i>	<i>700</i>			<i>2200</i>
<i>CC Caldwell</i>	<i>9</i>	<i>P1SE4</i>	<i>15306</i>	<i>10</i>		<i>1000</i>				<i>1000</i>
<i>Wm E Clark</i>	<i>10</i>	<i>P1SE4</i>	<i>15306</i>	<i>1</i>		<i>120</i>	<i>200</i>			<i>320</i>
<i>J D Lawrence</i>	<i>11</i>	<i>P1SE4</i>	<i>15306</i>	<i>11</i>		<i>1100</i>	<i>1000</i>			<i>2100</i>
<i>Wm E McWay</i>	<i>12</i>	<i>P1NE4</i>	<i>15306</i>	<i>14</i>		<i>1540</i>	<i>500</i>			<i>2040</i>
<i>Clare Cottrell</i>	<i>13</i>	<i>R1W4P1SE4</i>	<i>15306</i>	<i>39</i>		<i>4000</i>	<i>600</i>			<i>4600</i>
<i>Mapes Cottrell</i>	<i>14</i>	<i>WNE4</i>	<i>15306</i>	<i>75</i>	<i>70</i>	<i>8360</i>				<i>8360</i>
<i>Lida Wingate</i>	<i>15</i>	<i>R1NE4</i>	<i>15306</i>	<i>64</i>	<i>41</i>	<i>7475</i>				<i>7475</i>

SECTION No. 15

Congressional Township No. 40, R. 6

SCALE: Forty rods to an inch, or ten rods to a space, Congress Land, which is one mile square for a section.

Number of acres in this section, according to United States Survey, 558 ⁴²/₁₀₀



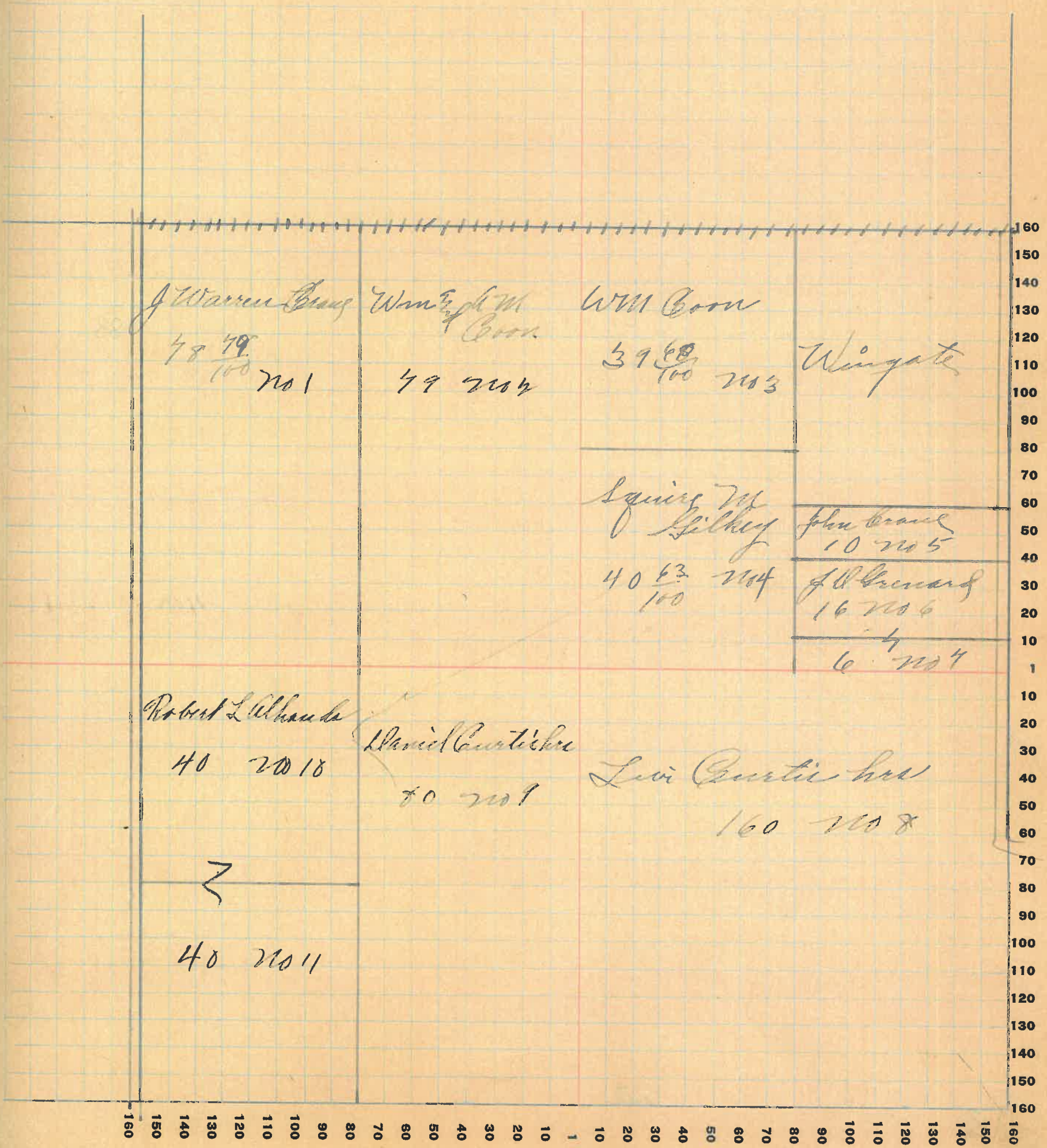
FT. WAYNE PLO. CO. FT. WAYNE, IND.

NAMES OF OWNERS	Number on Plat	DESCRIPTION	Section	Township	Range	Acres	Hundredths	Value of Lands	Value of Improvements	Value of Lands and Improvements
J. Warren Crang	1	W ² N ⁴ W ⁴	22	30	6	48	79	8400	1300	9600
Wm & M. Corn	4	E ² N ⁴ W ⁴	22	30	6	49		8500	900	9100
Wm. Corn	3	RS N ⁴ E ⁴	22	30	6	39		694000		4000
Squire M. Wilkey	4	RS N ⁴ E ⁴	22	30	6	40		634000		4000
John Crang	5	RS N ⁴ E ⁴	22	30	6	10		1000	1000	2000
J. H. Hunsard	6	RS N ⁴ E ⁴	22	30	6	16		1700	100	1800
J. H. Hunsard	7	RS N ⁴ E ⁴	22	30	6	6		630	50	680
Lewis Curtis	8	SE ⁴	22	30	6	160		17600	900	18500
Daniel Curtis	9	E ² SE ⁴	22	30	6	80		6400		6400
Robert Alhand	10	RS W ² SE ⁴	22	30	6	40		3600		3600
"	11	RS W ² SE ⁴	22	30	6	40		3500	900	4400

SECTION No. 22

Congressional Township No. 20, R. 6

SCALE: Forty rods to an inch, or ten rods to a space, Congress Land, which is one mile square for a section.
 Number of acres in this section, according to United States Survey, $\frac{589 \frac{48}{100}}{100}$



Montgomery

COUNTY, INDIANA, 1975

Assessor's Plat-Book for Cross Creek Township No. 20

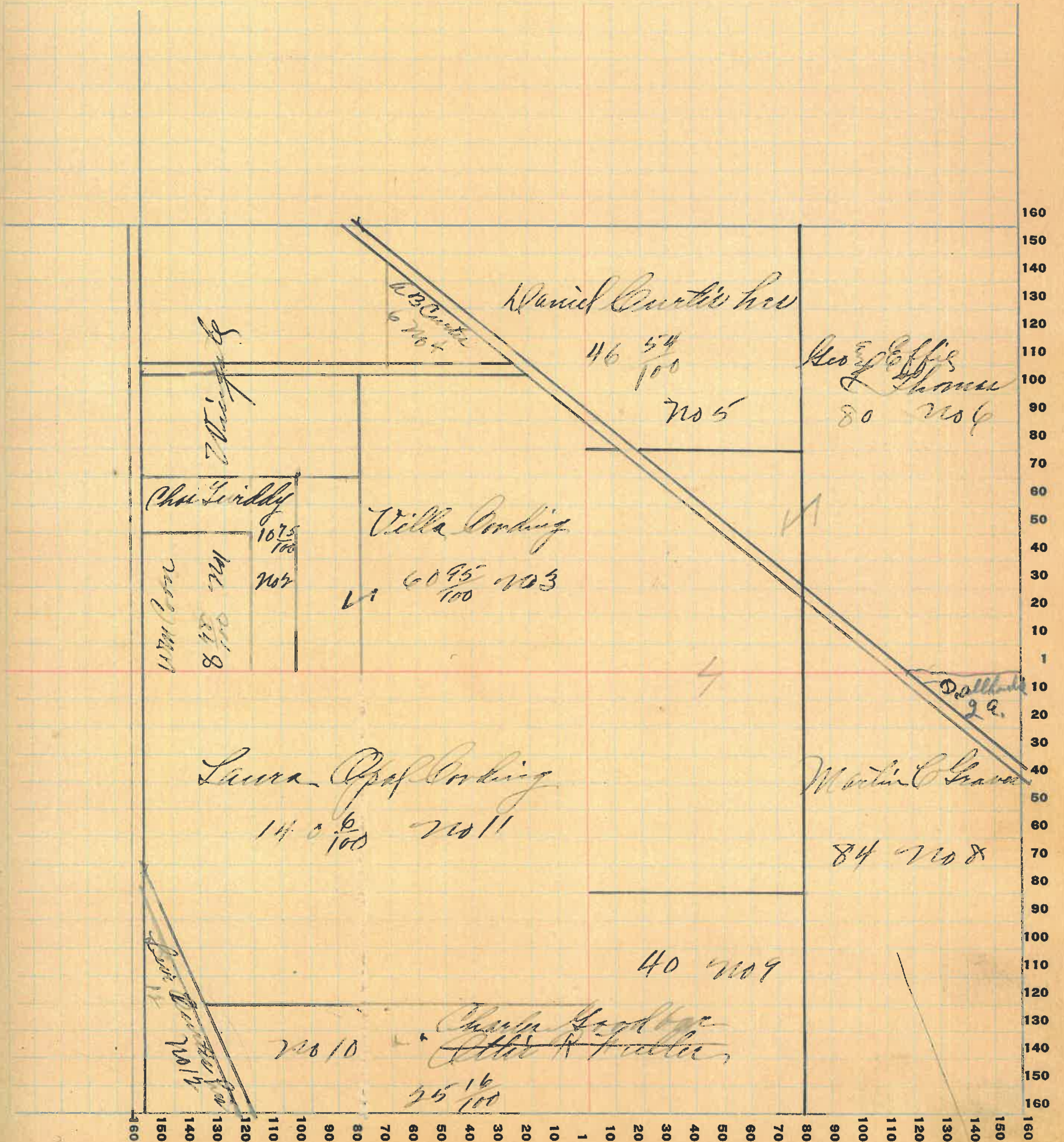
PT. WAYNE PLS. CO. PT. WAYNE, IND.

NAMES OF OWNERS	Number on Plat	DESCRIPTION	Section	Township	Range	Acres	Hundredths	Value of Lands	Value of Improvements	Value of Lands and Improvements
Calvin Coon	1	RTNW ⁴	23206	8	78	900	800	1700		
Chas. Twiddy	2	RTNW ⁴	23206	10	73	1100		1100		
Villa Cording	3	RTNW ⁴	23206	60	75	6710		6710		
A.B. Curtis	4	PTNW ⁴	23206	6		400	150	850		
Daniel Curtis	5	RTNW ⁴ PTNE ⁴	23206	46	54	5290	500	5790		
Geo & Effie Thomas	6	PTSE ⁴ PTNE ⁴ NE ⁴	23206	20	74	17000	1800	18800		
Martin Graves	8	SE ⁴	23206	84		8600	800	9400		
Charles Godbar	9	RTSE ⁴	23206	40		6825		6825		
"	10	PTSE ⁴	23206	25	16					
Laura Opel Cording	11	PTSE ⁴	23206	140	36	14700	1000	15700		
Lee Curtis Lee	12	PTSE ⁴	23206	12		1100		1100		

SECTION No. 23

Congressional Township No. 20, R. 6

SCALE: Forty rods to an inch, or ten rods to a space, Congress Land, which is one mile square for a section.
 Number of acres in this section, according to United States Survey, $\frac{60279}{100}$



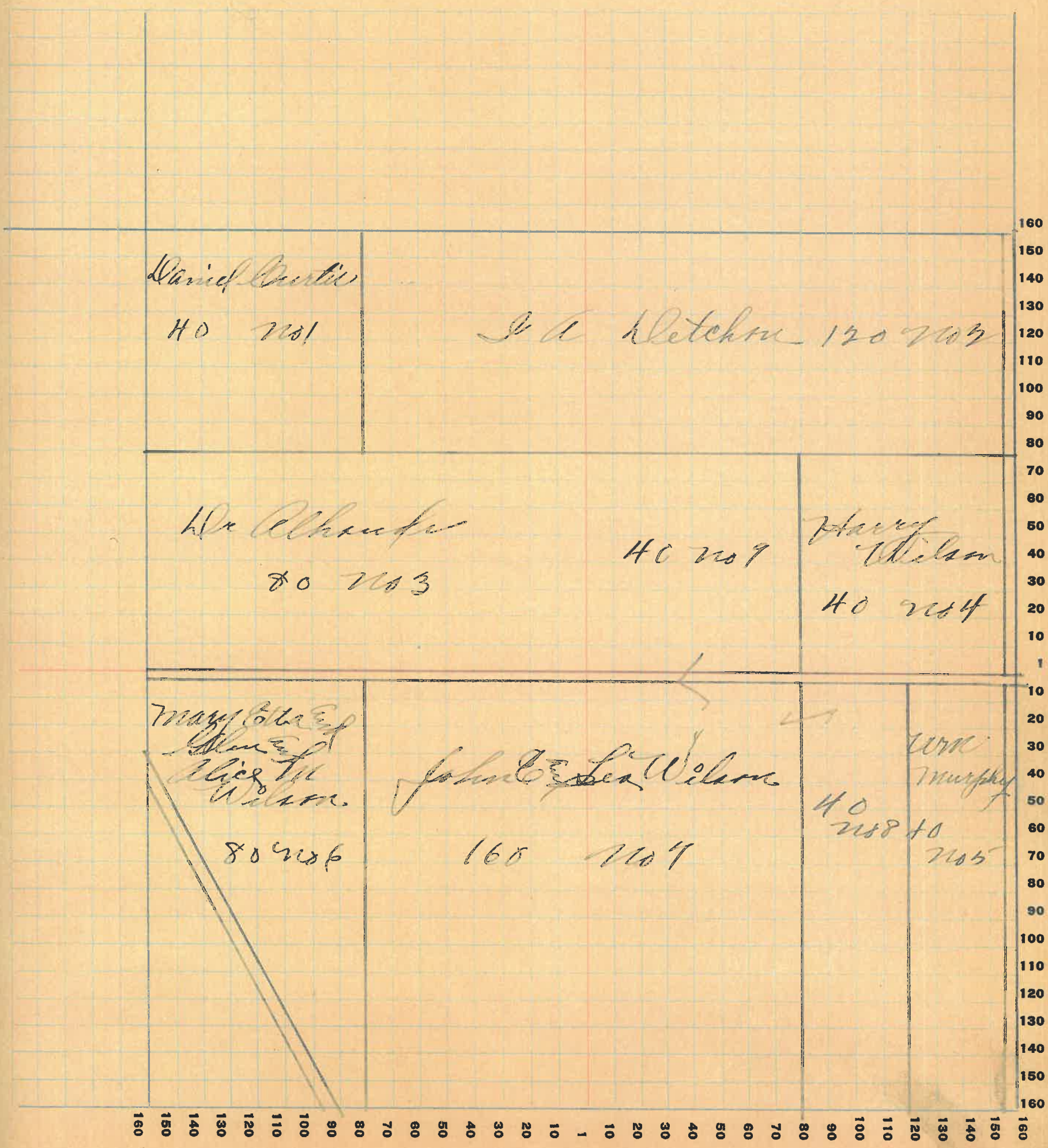
FT. WAYNE PLS. CO. FT. WAYNE, IND.

NAMES OF OWNERS	Number on Plat	DESCRIPTION	Section	Township	Range	Acres	Hundredths	Value of Lands	Value of Improvements	Value of Lands and Improvements
Daniel Curtis	1	RTNW ⁴	24	30	6	40		4200		4200
J. L. Ditchon	2	RTNW ⁴ N ² NE ⁴	24	30	6	130		12000		12000
Mr. Alhauke	3	S ² NW ⁴	24	30	6	80		8500		8500
Harry Wilson	4	RTNE ⁴	24	30	6	40		4000		4000
W. M. A. Murphy	5	PTSE ⁴	24	30	6	40		4000	600	4600
Mary E. Shugart Alice Wilson	6	W ² SW ⁴	24	30	6	80		7800	400	8200
John C. Lee Wilson	7	E ² SW ⁴ W ² SE ⁴	24	30	6	160				
"	8	PTSE ⁴	24	30	6	40		15200	1000	16200
"	9	RTNE ⁴	24	30	6	40				

SECTION No. 24

Congressional Township No. 40, R. 6

SCALE: Forty rods to an inch, or ten rods to a space, Congress Land, which is one mile square for a section.
Number of acres in this section, according to United States Survey, 648



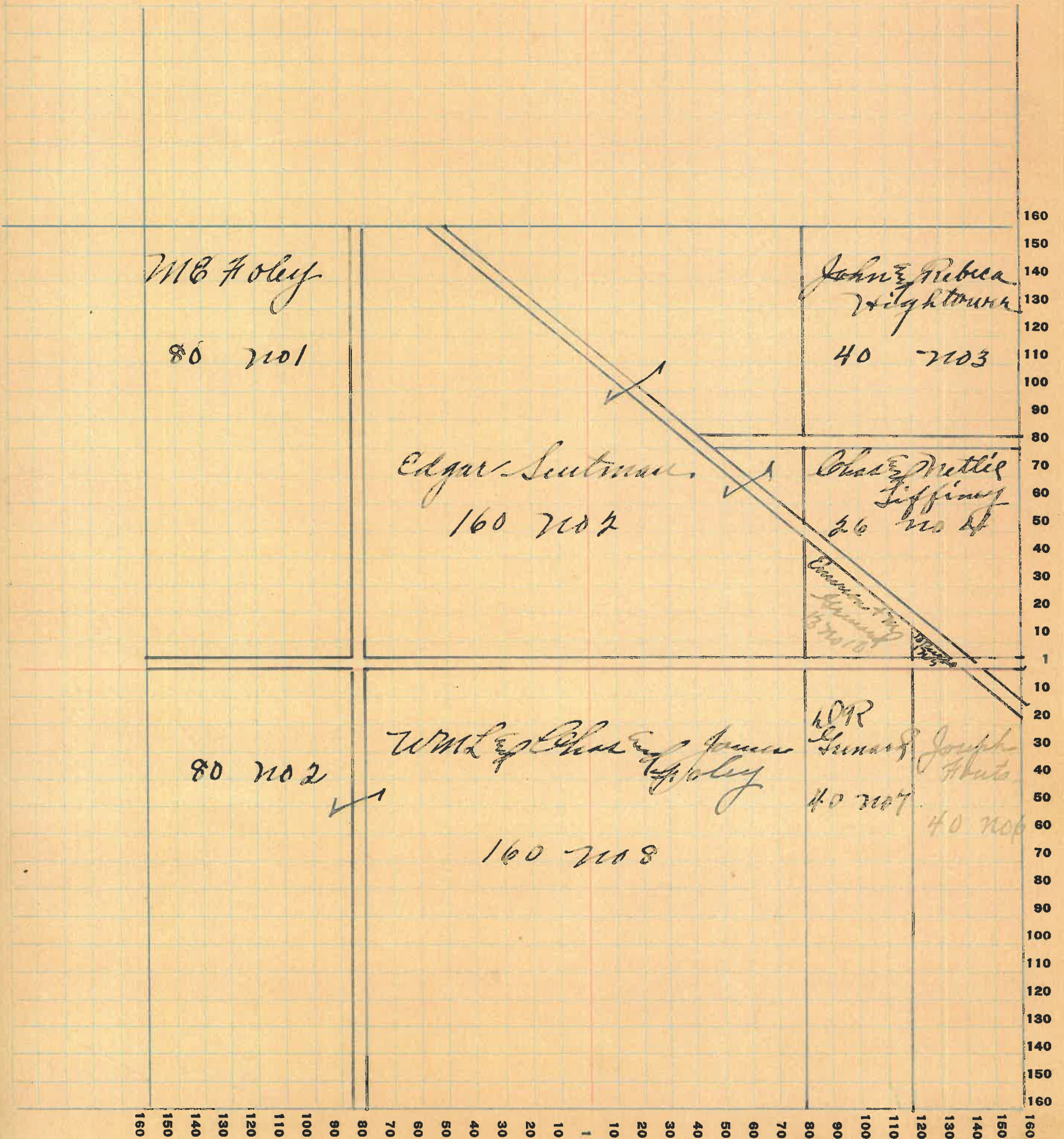
FT. WAYNE PLO. CO. FT. WAYNE, IND.

NAMES OF OWNERS	Number on Plat	DESCRIPTION	Section	Township	Range	Acres	Hundredths	Value of Lands	Value of Improvements	Value of Lands and Improvements
M E Foley	1	W ² N ² W ⁴	25	20	6	80		8000	700	8700
Edgar Sautman	2	E ² N ⁴ W ² N ⁸ E ⁴	25	20	6	160		15200	2000	17200
John & Rebecca Hightower	3	PJ N ⁸ E ⁴	25	20	6	40		3800	500	4300
Chas & Nettie Tiffany	4	PJ N ⁸ E ⁴	25	20	6	20		2600		2600
B. Pearson	5	PJ N ⁸ E ⁴	25	20	6	1		75		75
Joseph Frute	6	PJ S ⁸ E ⁴	25	20	6	40		3500		3500
W R Gunnard	7	PJ S ⁸ E ⁴	25	20	6	40		3700		3700
Wm L & Chas Maud	8	E ² S ⁴ W ² S ⁸ E ⁴	25	20	6	160		16000	2100	18100
John Foley	9	W ² S ⁴ W ⁴	25	20	6	80		8000		8000
Emerson E & Minnie Gunnard	10	PJ N ⁸ E ⁴	25	20	6	13		1105	700	1805

SECTION No. 25

Congressional Township No. 20, R. 6

SCALE: Forty rods to an inch, or ten rods to a space, Congress Land, which is one mile square for a section.
Number of acres in this section, according to United States Survey, 640



Montgomery

COUNTY, INDIANA, 1925

Assessor's Plat-Book for Coal Creek Township No. 20

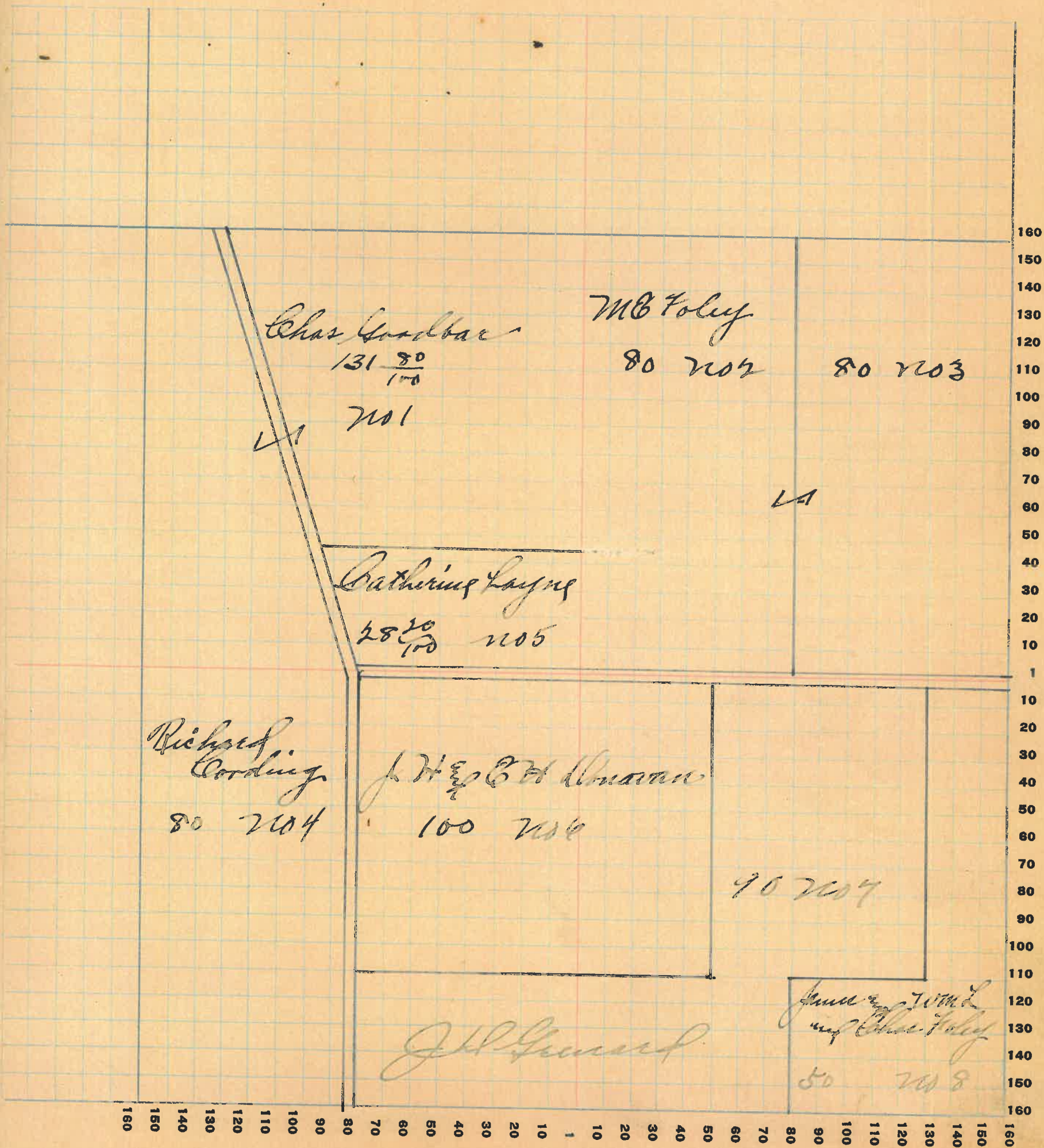
FT. WAYNE PLS. CO. FT. WAYNE, IND.

NAMES OF OWNERS	Number on Plat	DESCRIPTION	Section	Township	Range	Acres	Hundredths	Value of Lands	Value of Improvements	Value of Lands and Improvements
Chas Godbar	1	PJNW4	26	206	131	88	13200	2000	15200	
Mc Foley	2	W2NE4	26	206	80		8000		8000	
"	3	E2NE4	26	206	80		8000		8000	
Richard Cording	4	W2SW4	26	206	80		8400	700	9100	
Catherine Layne	5	PJNW4	26	206	28	20	2520	100	2620	
JH & EH Donovan	6	PJNW4 PJSE4	26	206	100		10000	500	10500	
J D Guenard	7	PJNW4 PJSE4	26	206	90		8100	600	8700	
James W McFay Chas W McFay	8	PJSE4	26	206	50		4800		4800	

SECTION No. 26

Congressional Township No. 20, R. 6

SCALE: Forty rods to an inch, or ten rods to a space, Congress Land, which is one mile square for a section.
Number of acres in this section, according to United States Survey, 640



Montgomery COUNTY, INDIANA, 19 25

Assessor's Plat-Book for Coal Creek Township No. 4d

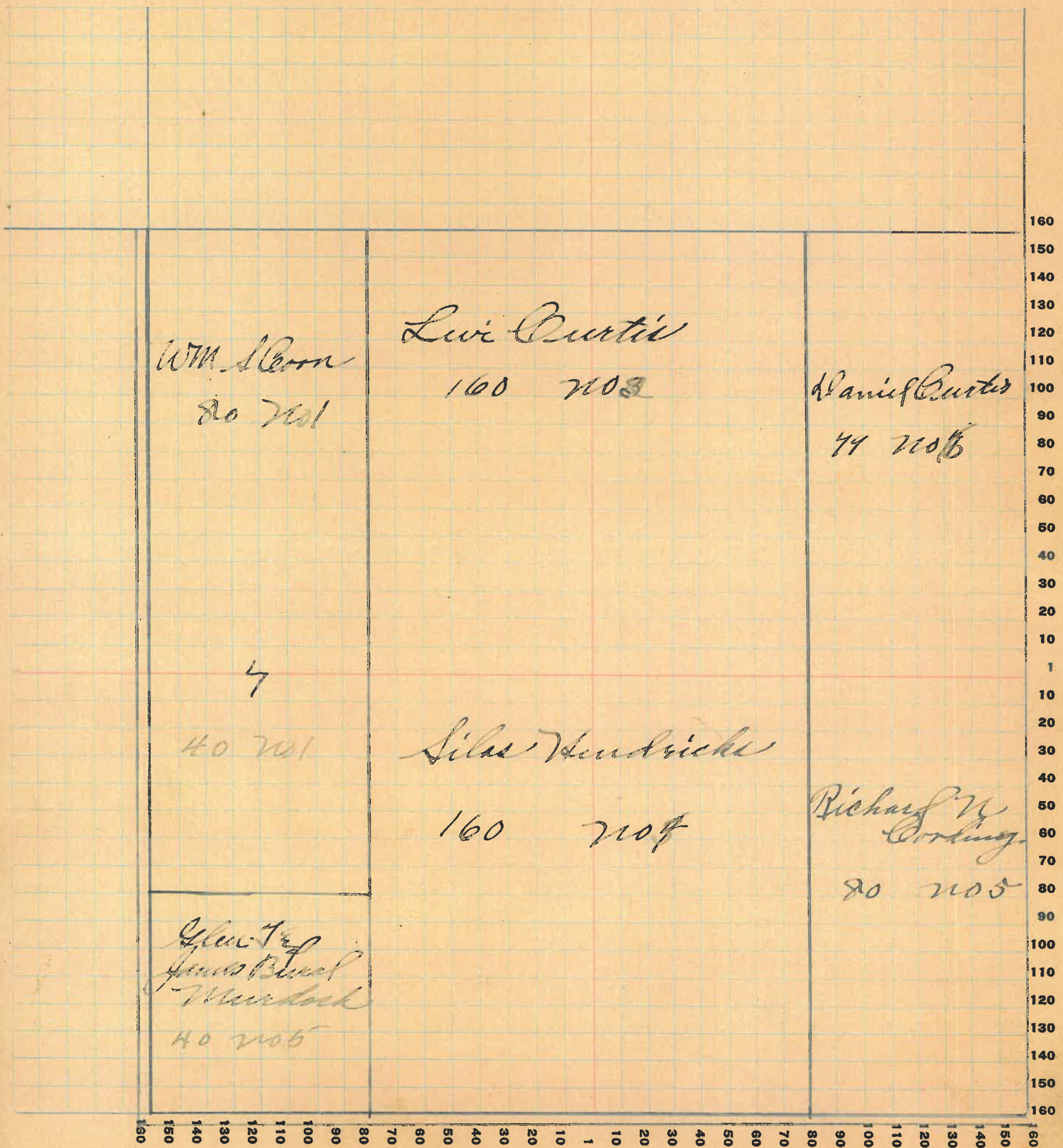
FT. WAYNE P.T.G. CO. FT. WAYNE, IND.

NAMES OF OWNERS	Number on Plat	DESCRIPTION	Section	Township	Range	Acres	Hundredths	Value of Lands	Value of Improvements	Value of Lands and Improvements
W. S. Com	1	W ² N ¹ W ³ R ¹ S ¹ W ⁴	27	20	6	80	8000	1000	9000	
			27	20	6	40	4200		4200	
Levi Curtis	2	E ² N ¹ W ⁴ W ² N ⁶ E ⁴	27	20	6	160	16000		16000	
Silas Hendricks	3	E ² S ¹ W ⁴ W ² S ⁶ E ⁴	27	20	6	160	16800	800	17600	
Glenn E. Jones By Busal Murdock	4	R ¹ S ¹ E ⁴	27	20	6	40	4200		4200	
Richard Corling	5	E ² S ¹ E ⁴	27	20	6	80	8400	700	9100	
Daniel Curtis	6	E ² N ¹ E ⁴	27	20	6	80	8000		8000	

SECTION No. 27

Congressional Township No. 20, R. 6

SCALE: Forty rods to an inch, or ten rods to a space, Congress Land, which is one mile square for a section.
Number of acres in this section, according to United States Survey, 639²⁵/₁₀₀



Montgomery COUNTY, INDIANA, 1925

Assessor's Plat-Book for Coal Creek Township No. 20


FT. WAYNE REG. CO. FT. WAYNE, IND.

NAMES OF OWNERS	Number on Plat	DESCRIPTION	Section	Township	Range	Acres	Hundredths	Value of Lands	Value of Improvements	Value of Lands and Improvements
Oiver E. M. Hopper	1	PJNW ⁴	34	20	6	10	1000	300	1300	
Miriam Murdock	2	PJ ^S NW ⁴	34	20	6	36	69	3700	3700	
		PJ ^S SW ⁴	34	20	6	40	66	4100	1200	5300
James B. Murdock	3	PJNW ⁴	34	20	6	55	66	5500	900	6400
S. K. Hendricks	4	PJNE ⁴	34	20	6	40	4000	4000	4000	
S. J. Guenard	5	PJNE ⁴	34	20	6	65	50	6825	6825	
John W. Johnson	6	PJNE ⁴	34	20	6	7	50	800	800	
J. D. Guenard	7	PJNE ⁴	34	20	6	45	4300	4300	4300	
Geo. E. Clara	8	E ² SE ⁴	34	20	6	80	7200	7200	7200	
W. H. Biddle	9	W ² SE ⁴	34	20	6	80	7200	800	8000	
Glenn T. Murdock	10	PJSE ⁴	34	20	6	55	66	5500	1000	6500
Miriam Murdock	11	PJW ² NW ⁴	34	20	6	59	69	5800	5800	
McKenley Murdock	12	PJW ² SW ⁴	34	20	6	57	67	5700	5700	
"	13	PJSW ⁴	34	20	6	6	600	600	600	
Miriam Murdock	13		34	20	6	66				

SECTION No. 34

Congressional Township No. 20, R. 6

SCALE: Forty rods to an inch, or ten rods to a space, Congress Land, which is one mile square for a section.
 Number of acres in this section, according to United States Survey, 639 23
100



PT. WAYNE PLS. CO. PT. WAYNE, IND.

NAMES OF OWNERS	Number on Plat	DESCRIPTION	Section	Township	Range	Acres	Hundredths	Value of Lands	Value of Improvements	Value of Lands and Improvements
John E. Bertha K. Johnson	1	PT NW 4	35	20	6	30		3000		3000
Joseph P. Duke Leland	2	PT NW 4	35	20	6	50		5000		5000
John E. Blair K. Johnson	3	PT NW 4	35	20	6	80				
"	4	"	35	20	6	39		12000	800	12800
L. J. Leland	5	PT NE 4 W 3 & W 4	35	20	6	85	50	18500	1000	19500
James W. Blair Hobbs	6	PT NE 4	35	20	6	10				
"	7	"	35	20	6	9	25	1900		1900
L. E. Kemp	8	PT NE 4	35	20	6	9	25	900		900
Walter Hutchison	9	PT SE 4	35	20	6	40		3600	300	3900
Walter Hutchison	10	PT SE 4	35	20	6	24		2340		2340
L. E. Kemp	11	SE 4	35	20	6	41		12400		4200
James L. Blackford	12	SE 4	35	20	6	80		8000		8000
Wm. J. Myers Powell	13	NW 4 & W 4	35	20	6	38	40	4000	500	4500

SECTION No. 35

Congressional Township No. 20, R. 6

SCALE: Forty rods to an inch, or ten rods to a space, Congress Land, which is one mile square for a section.
Number of acres in this section, according to United States Survey, 640 ¹²/₁₀₀

