

CRAWFORDSVILLE DISTRICT PUB LIB
3 8721 82603 9502

PLAT BOOK
1928
Coal Creek Twp.
Montgomery County

RL
912.77248
Ass
1928

Last Name	First Name	Page	Notes
Alexander	Bayless	41, 42	
Allen	Elvira	55, 56	
Allen	Frank	69, 70	
Allen	Grace and Joe	17, 18	
Allen	J Lee	39, 40	
Allen	Thomas	67, 68	
Allhands	Dr	95, 96	
Allhands	Frank	93, 94	
Allhands	Robt	91, 92	
Allman	Emory	11, 12	
Allman	Morton S	7, 8, 9, 10	
Andrews	Ed	43, 44	
Andrews	Ferman	43, 44	
Armfield	Essie	37, 38	
Armfield	Robt	35, 36	
Barker	A P	61, 62	
Barker	Austin	59, 60	
Barker	Mary	61, 62	life estate of M Riley
Beach	C L	81, 82	
Bear	L	19, 20	
Berry	Edna	83, 84, 85, 86	
Bible	Fred E	11, 12	
Bible	John P	9, 10, 11, 12, 13, 14, 15, 16	
Bible	Fred	13, 14	
Bratton	Grace L	83, 84	
Bratton	John	53, 54, 55, 56	
Bratton	Mills	35, 36	
Bunnell	Boswell	57, 58	
Bunnell	J A	57, 58	
Bunnell	James A	39, 40, 41, 42	
Bunnell	John W	33, 34	
Bunnell	Laura	33, 34, 39, 40	
Bunnell	Oswell	57, 58	
Bunnell	Oswell and Boswell	39, 40	
Bunnell	Thomas E	39, 40, 57, 58	
Bunnell	Thomas W	41, 42	
Bunnell	Wm E	41, 42	
Busenbark	Newton and Chase Harding	21, 22	
Buxton	M F	81, 82, 85, 96, 87, 88	
Cadwallader	C C	89, 90	
Cartmill	Lulu and Earl	57, 58	
cemetery		18, 76	
Chadwick	H Grady	69, 70	
Chadwick	J Frank	71, 72	
Chadwick	J Frank and Ethel	49, 50	
Chelean	Chas	59, 60	
church		62	
Clapp	Alberta	17, 18	
Clapp	Alonzo	31, 32	
Clark	Don	89, 90	
Clarkson	Lewis	11, 12, 35, 36	
Coleman	Mary E and Kattie C	69, 70, 71, 72	
Cone	Alvin G	83, 84	
Cone	Anna M	83, 84, 85, 86	
Conway	Joseph	61, 62	
Cook	Thomas M	27, 28, 29, 30	
Coon	Calvin	93, 94	
Coon	Christopher	101, 102	
Coon	Clarence W	101, 102	
Coon	Clifford	59, 60	
Coon	Clifford V and Lena	59, 60	
Coon	W S	101, 102	
Coon	Walter R and Alice M	79, 80	
Coon	Wm	91, 92	
Coon	Wm and A M	91, 92	
Cording	Laura Opal	93, 94	
Cording	Richard	99, 100, 101, 102	
Cording	Villa	93, 94	
Cording	Wm	87, 88	
Cotterell	Clara E	89, 90	
Cotterell	Mayme	89, 90	
Cottrel	Pearl	89, 90	
Cowan	Geo	67, 68	
Cowan	M J	63, 64	
Cowan	Sarah and Grace	67, 68	
Cowan	Sarah D	65, 66	
Cowan	W E	65, 66, 67, 68	
Crane	J Warren	91, 92	
Crane	John	91, 92	
Curtis	A B	93, 94	
Curtis	Daniel	85, 86, 87, 88, 95, 96	
Curtis	Daniel	91, 92, 93, 94, 101, 102	heirs

Curtis	Etna	87, 88	
Curtis	Levi	91, 92, 93, 94, 101, 102	heirs
Davidson	W T	21, 22	
Dazey	A W	33, 34, 35, 36	
Detchon	I A	85, 86, 95, 96	
Detchon	Irvin	33, 34	
Detchon	John	31, 32, 41, 42	
Detchon	S S	19, 20, 41, 42	
Detchon	S S	7, 8	heirs
DeVoss	Newton	89, 90	
Dewey	M and S	19, 20	
Dewey	Walter	3, 4	
Dewitt	T J and J	9, 10	
Dewitt	Thomas J and J	11, 12	
Donavon	J H and E H	99, 100	
Dooley	Iona	55, 56	
Doubleday	Dora	23, 24	
Doubleday	Elsie and Fern	1, 2	
Eads	John	61, 62	
Ebrite	Elizabeth	31, 32	
Ebrite	Fannie	45, 46	
Evans	Arthur	77, 78	
Everett	Mary E and Kattie C	71, 72	
Fletcher	C	61, 62	life estate
Foley	James and Wm and Chas	99, 100	
Foley	M E	97, 98, 99, 100	
Foster	Olive A	61, 62, 63, 64	
Fouts	James	55, 56	
Fouts	Joseph	57, 58, 59 60, 61, 62, 97, 98	
Frame	William	33, 34	
Freeman	Frank	69, 70	
Fullwider	Ben	57, 58	
Fullwider	Jacob	37, 38, 39, 40, 83, 84, 85, 86	
Fulwider	Ben	59, 60	
Gilkey	Squire M	91, 92	
Goben	Louisa and Arminta Ames	21, 22, 23, 24	
Goff	Amos	57, 58, 63, 64, 65, 66	
Goff	C M and Mattie	59, 60	
Goff	Chas	61, 62	
Goff	Lucy A	63, 64	
Graham	Nancy Ella	71, 72	
Grantham	T J	19, 20	
Grantham	T J and S W	5, 6	
Graves	C W	33, 34	
Graves	Chas W	15, 16	
Graves	Martin C	93, 94	
Graves	Ward	61, 62	
Greenberg	C H	5, 6	
Grenard	D R	37, 38, 59, 60, 97, 98	
Grenard	Emerson and Minnie	97, 98	
Grenard	J D	91, 92, 99, 100	
Gross	David M	79, 80	
Grubb	J W	65, 66	
Grubb	Wm C	63, 64	
Haas	A W	89, 90	
Hall	S E	71, 72	
Hamilton	Faye	73, 74, 83, 84	
Hamilton	Mary	35, 36	
Haney	Harriet L	73, 74, 81, 82, 83, 84	
Haney	Walter	73, 74, 83, 84	
Hannell	Garner	85, 86	
Harshbarger	A B and C H	67, 68	
Harshbarger	Chas	43, 44, 67, 68	
Harshbarger	Isaac and E	65, 66	
Hass	Albert W	79, 80	
Hatton	Wm	77, 78, 79, 80	
Hawk	Emmett	63, 64	
Hayes	Lavina	63, 64	
Hayes	Wm S	81, 82, 87, 88	
Hemick	Grace	7, 8, 9, 10	
Henderson	J C	27, 28, 29, 30, 43, 44, 45, 46	
Hendricks	Silas	101, 102	
Herron	Joe	47, 48	
Hightower	John and Rebecca	97, 98	
Hightower	Rebecca	59, 60	
Hole	W F	19, 20	
Hollowell	S A	1, 2	
Holmes	J T and Minnie	89, 90	
Hutchinson	J G	61, 62	
Hutchinson	Jasper	63, 64	
Inskeep	Wm	7, 8, 17, 18	
Irwin	Don	69, 70	
Jolley	Elizabeth B	85, 86	
Jones	Ed and J L	27, 28, 29, 30	
Jones	Wm F	17, 18	
Kennedy	C A	61, 62	
Kennedy	Gould	35, 36	
Kennedy	V Y	37, 38	
Kenyon	Caroline	63, 64	
Kenyon	M V	57, 58	

Kerr	Chas	77, 78	
Killen	Arthur and Mary	11, 12	
Kirkpatrick	Chas	19, 20	
Kirkpatrick	F M	77, 78	
Kirkpatrick	Ida M	15, 16, 17, 18	
Kirkpatrick	Jessie and Chas	5, 6, 7, 8	
Kirkpatrick	Noah	13, 14, 35, 36	
Kirkpatrick	Quinn	57, 58	
Lafayette Life Ins Co		3, 4	
Lawson	Fred O and Freeman D	13, 14, 35, 36	
Lawson	Serena	13, 14	
Layne	Catherine	99, 100	
Ledester	Archie	37, 38	
Ledester	Sarah	37, 38	
Lee	Roy H and Chitra V Meharry	75, 76	
Lewis	Allen M	73, 74, 83, 84	
Litka	Herman	45, 46	
Livingstone	Polly	37, 38	
Lyon	Emma	49, 50	
Lyon	Wm	49, 50	
Lyon	Wm and Pearl	53, 54	
Maddox	Mark	73, 74	
Martin	Charles L	9, 10	
Martin	Chas L	15, 16	
Martin	Raymond	23, 24	
Mason	Monroe	53, 54	
Mason	O W	5, 6, 7, 8, 13, 14	
Mason	W A	45, 46	
McClamrock	Lester O	69, 70, 71, 72	
McCorkle	John W and Carrie	73, 74, 75, 76	
McCrea	E H	19, 20	
McCrea	John	19, 20	
McCrea	John	19, 20, 29, 30	
McCrea	Wm	19, 20, 21, 22, 29, 30	
McCullin	Cecil	55, 56	
McCullough	Frank W	79, 80	
McCullough	Rose W	81, 82	
Meharry	Anna	75, 76, 81, 82	
Meharry	Ed and Emma	13, 14, 33, 34, 35, 36	
Meharry	Florence "etal"	75, 76, 81, 82	
Meharry	I N	81, 82	estate
Meharry	J N	75, 76	est
Meharry	John A	75, 76	
Meharry	Mary E	81, 82	
Meharry	V S and J A	81, 82	
Meharry	Vinton S	75, 76	
Meiler	Minnie and Ben	35, 36	
Mennen	Herman and Pearl	49, 50	
Merrell	Avery C	61, 62	
Merrell	Hugo	61, 62	
Merritt	J N	39, 40	
Merritt	John W	37, 38	
Merritt	Virgil	67, 68	
Miller	Alfred	63, 64	
Miller	James G	65, 66	
Miller	T B	5, 6	heirs
Milligan	Carrie	89, 90	
Mitchell	F D and Eva	59, 60	
Mitchell	Flora D	59, 60	
Mitchell	J S	37, 38	
Mitchell	Minnie and Ben	37, 38	
Mitchell	Raymond	37, 38	
Montgomery	Donovan	21, 22	
Montgomery	I H	1, 2	
Montgomery	Paul	1, 2	
Montgomery	Wallace F and Anne E	47, 48	
Moore	Wm A	65, 66	
Morris	John N	7, 8, 17, 18	
Morris	Luella	17, 18	
Morrison	Nellie B	65, 66	
Mosteller	Geo	27, 28	
Mosteller	Geo E	29, 30	
Murdock	Chas and Chas Newkirk	23, 24	
Murdock	Glen J and Byrd	101, 102	
Murphy	Wm A	95, 96	
Myers	Morris E and Edith	71, 72	
Nesbitt	R C	9, 10	
Norman	Carl	1, 2	
Norman	Frank	9, 10	
Norman	Frank P	25, 26, 47, 48	
Norman	Frank P and Sarah Belle	21, 22, 23, 24	
Norman	Pearl	25, 26	
Nuss	Wm M and Arista	27, 28, 45, 46	
Oppy	Ed T	31, 32	
Oppy	Edward T	17, 18	
Oppy	Thomas F	17, 18	
Patton	Arle and Hattie	51, 52	
Patton	Chas	53, 54	
Patton	E C and Alice	55, 56	
Pearson	B	97, 98	

Pearson	Bowater	59, 60	
Pearson	Harold	59, 60	
Pearson	Harold "etal"	59, 60	
Pierce	D W	45, 46, 51, 52	
Pierce	Ella	89, 90	
Pierce	Everett	49, 50	
Pierce	Everett and Glen	49, 50	
Pierce	Henry S	49, 50	
Pittinger	Hauk	37, 38	
Quigle	Ira	33, 34	
Quillin	Chas	51, 52, 53, 54	
Quillin	M J	67, 68, 69, 70	
Quillin	Ora	51, 52	
Rafferty	Ora and Mattie	61, 62	
Ratcliff	Alice	35, 36, 37, 38	
Rayborn	B C and F	27, 28	
Rayborn	Ben	21, 22	
Rennick	Joseph and Massie	89, 90	
Rice	John	19, 20	
Risk	Thomas	61, 62, 63, 64	
Sandell	Alice M	95, 96	
Sass	Laura	73, 74, 83, 84	
school		64	
Sentman	Edgar	97, 98	
Shaw	Wm and E	89, 90	
Simison	Chas	61, 62	
Smith	Ernest	13, 14, 35, 36	
Smith	Geo F	71, 72	
Smith	Mary E	71, 72	
Stanley	Rowlin W	67, 68	
Swank	Cynthia and children	35, 36	
Swank	Dan	63, 64	
Swank	Jacob and Belle	69, 70	
Swank	Melvina	71, 72	
Swank	Melvinia Belle	69, 70	
Swank	P E	39, 40	
Tapp	Cynthia	69, 70, 71, 72	
Taylor	Chas	41, 42	
The Crawfordsville Trust Co		65, 66	
Thomas	Bertha	29, 30	
Thomas	Geo A	53, 54	
Thomas	George and Effie	93, 94	
Thomas	James	51, 52	
Thomas	James N	53, 54, 55, 56	
Thomas	James W	55, 56	
Thomas	Levi	29, 30	
Thomas	Maurice Bible	29, 30, 43, 44	
Thomas	Mayme	69, 70	
Thomas	Richard	29, 30	
Tiffany	Chas	59, 60	
Tiffany	Chas and Nettie	97, 98	
Timmons	J W	31, 32	
Town of New Richmond		18, 20	
Tribby	Leander	43, 44, 45, 46	
Tribby	M A	45, 46	
Twiddy	Chas	93, 94	
Union Elevator Co		17, 18	
Utter	Oliver L	45, 46, 47, 48	
Utterback	James	33, 34	
Utterback	James and Mary	39, 40	
Utterback	John G and Pearl May	29, 30	
Utterback	Pearl	9, 10, 13, 14	
Utterback	Pearl May	11, 12	
Wainscott	Stephen	37, 38	
Wainscott	Stephen W and Susan E	39, 40	
Walker	Mary E	55, 56	
Walker	W C	65, 66	
Wallace	S H	5, 6	
Wedding	H S and James	13, 14, 15, 16	
Westfall	M J	33, 34	
Westfall	Mary J	15, 16	
Whipple	David	73, 74	
Whipple	David and Nettie	11, 12	
Wilkins	Lola	25, 26	
Wilkins	Thomas	23, 24, 25, 26, 27, 28	
Wilson	Clara B	31, 32	
Wilson	I M	19, 20	
Wilson	James D	49, 50, 51, 52, 69, 70, 93, 94, 99, 100	
Wilson	John C and Lea	95, 96	
Wilson	John E	95, 96	
Wilson	Maria E	47, 48, 49, 50, 51, 52	
Wilson	Mary E and Glen L	95, 96	
Wingate		90, 92	
Wingate	Lida	89, 90	
Wingate Bank		81, 82	
Wolfe	Wm G and M E	89, 90	
Zeigler	P N	59, 60	
Zook	C D and E	21, 22	
Zuck	W J and E S	5, 6	

MONTGOMERY COUNTY, INDIANA, 1928

Assessor's Plat-Book for Coal Creek Township No. _____

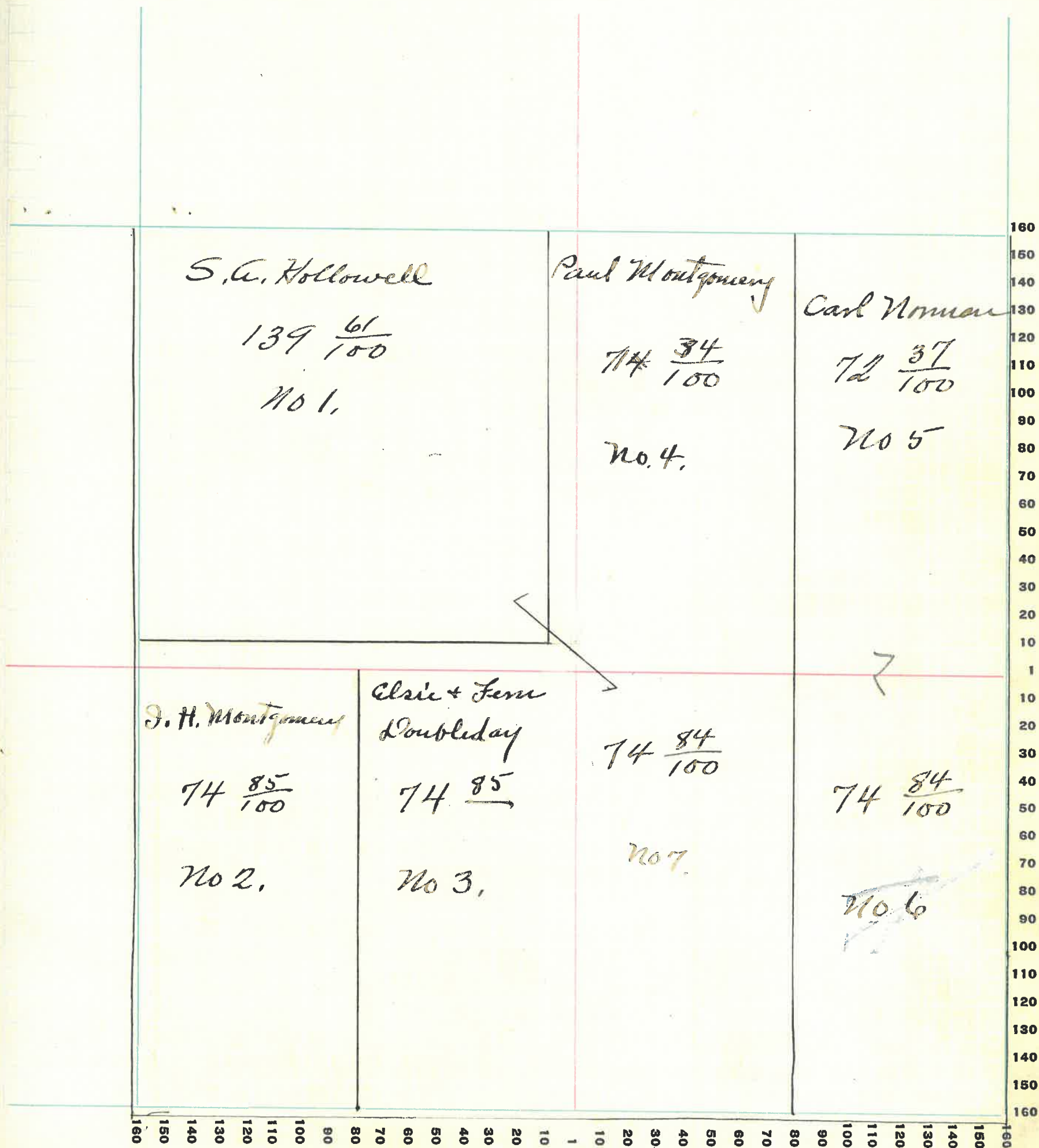
PT. WAYNE PLY. CO. PT. WAYNE, IND.

NAMES OF OWNERS	Number on Plat	DESCRIPTION	Section	Township	Range	Acres	Hundredths	Value of Lands	Value of Improvements	Value of Lands and Improvements
S. A. Hollowell	1	Pt NW ⁴	1	20	5	139	61	9800	650	10450
" "	7	W ² SE ⁴	1	20	5	74	84	5625	1650	7275
D. H. Montgomery	2	W ² SW ⁴	1	20	5	74	85	5625	1500	7125
Chie + Jenn Doubleday	3	E ² SW ⁴	1	20	5	74	85	5250		5250
Paul Montgomery	4	Pt NE ⁴	1	20	5	71	34	4680		4680
Carl Norman	5	Pt NE ⁴	1	20	5	72	37	5210		5210
" "	6	Pt SE ⁴	1	20	5	74	84	5625	750	6375

SECTION No. 1

Congressional Township No. 40, R. 5

SCALE: Forty rods to an inch, or ten rods to a space, Congress Land, which is one mile square for a section.
Number of acres in this section, according to United States Survey, 582 $\frac{11}{100}$ A.



MONTGOMERY COUNTY, INDIANA, 1928

Assessor's Plat-Book for Coal Creek Township No. _____

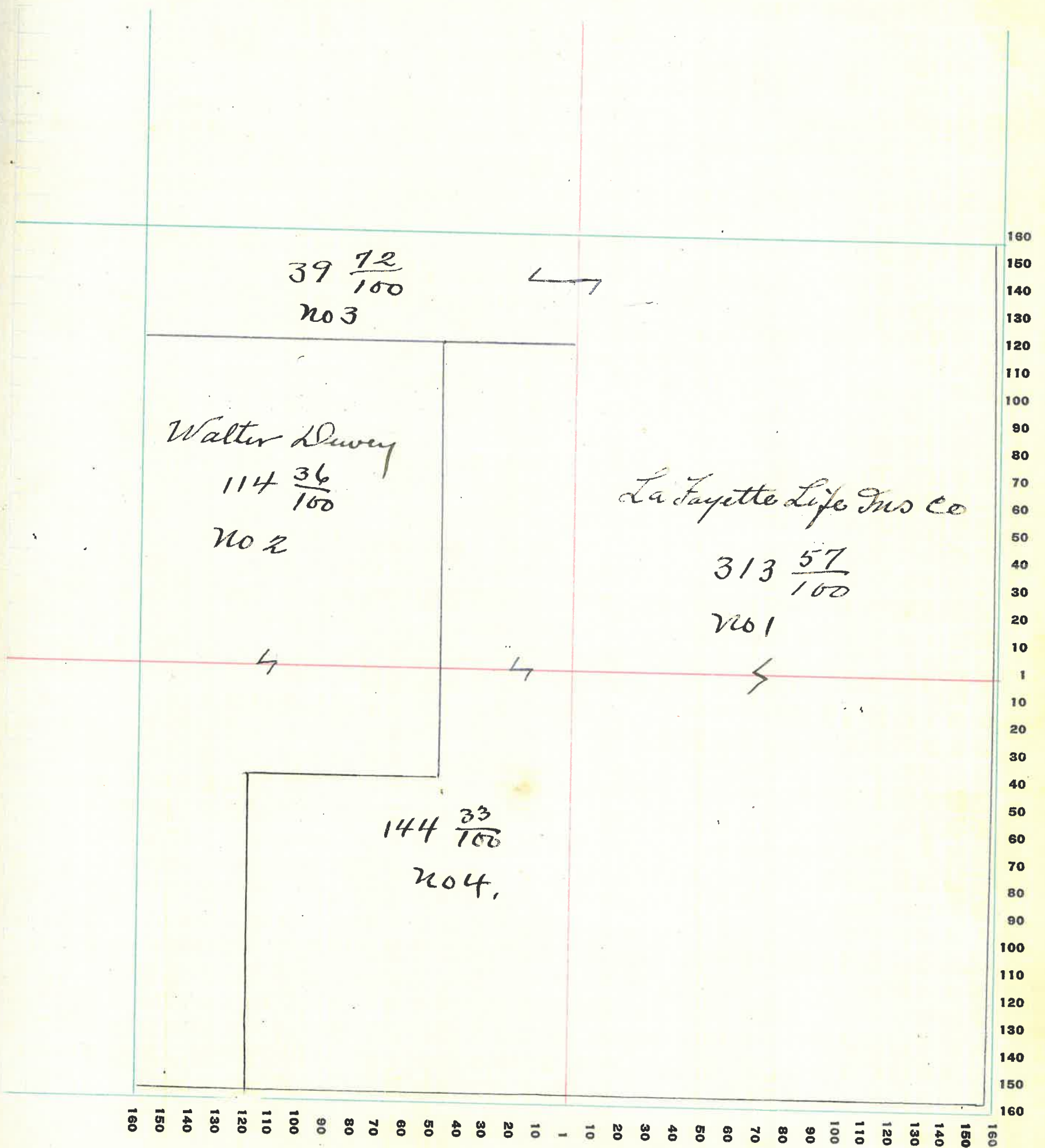
PT. WAYNE PUB. CO. FT. WAYNE, IND.

NAMES OF OWNERS	Number on Plat	DESCRIPTION	Section	Township	Range	Acres	Hundredths	Value of Lands	Value of Improvements	Value of Lands and Improvements
Lafayette Life Ins Co	1	E ²	2	20	5	313	51	25040	1500	26540
" " " "	3	Pt NW ⁴	2	20	5	39	72	2800		2800
Walter Suway	2	Pt W. H.	2	20	5	114	36	7475	900	8375
" "	4	Pt W. H.	2	20	5	144	33	10150	2700	12850

SECTION No. 2

Congressional Township No. 20, R. 5

SCALE: Forty rods to an inch, or ten rods to a space, Congress Land, which is one mile square for a section.
Number of acres in this section, according to United States Survey, $\frac{611\ 78}{100}$



MONTGOMERY COUNTY, INDIANA, 1928

Assessor's Plat-Book for Coal Creek Township No. _____

PT. WAYNE PTO. CO. PT. WAYNE, IND.

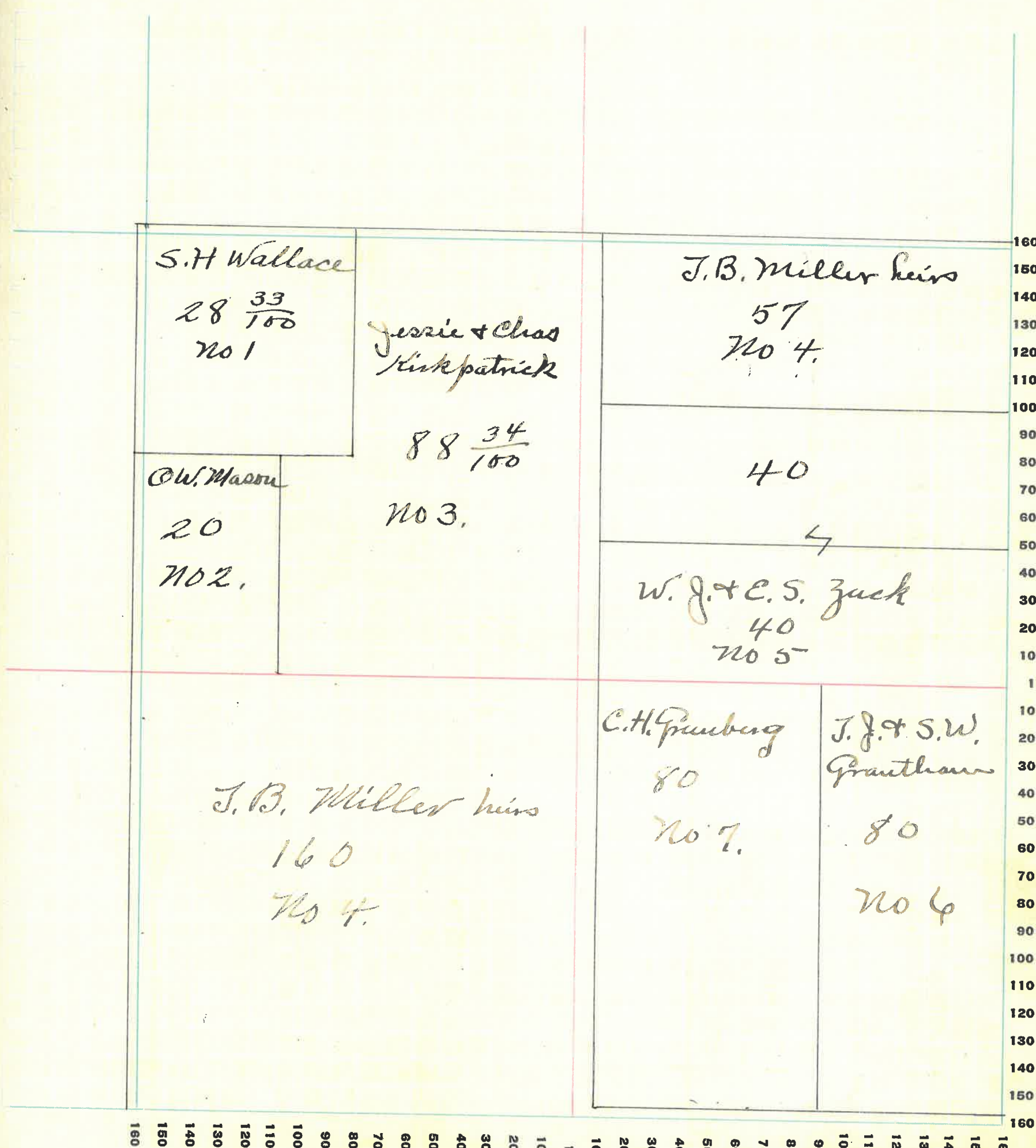
NAMES OF OWNERS	Number on Plat	DESCRIPTION	Section	Township	Range	Acres	Hundredths	Value of Lands	Value of Improvements	Value of Lands and Improvements
S. H. Wallace	1	Pt W ² N W ⁴	3	20	5	28	332120			2720
O. W. Mason	2	Pt W ² N W ⁴	3	20	5	20	1500	700		2200
Jessie + Chas Kirkpatrick	3	Pt N W ⁴	3	20	5	48	347120	600		7720
J. B. Miller heirs	4	SW ⁴	3	20	5	160	12800	2700		15500
" " "	4	Pt NE ⁴	3	20	5	57	4675			4675
W. J. + E. S. Zuck	5	Pt NE ⁴	3	20	5	80	6000	850		6850
J. J. + S. W. Gautham	6	E ² SE ⁴	3	20	5	80	6000	1750		7750
C. H. Grumberg,	7	W ² SE ⁴	3	20	5	80	6000	1000		7000

SECTION No. 3

Congressional Township No. 20, R. 5

SCALE: Forty rods to an inch, or ten rods to a space, Congress Land, which is one mile square for a section.

Number of acres in this section, according to United States Survey, 593 ⁶⁸/₁₀₀



6

MONTGOMERY COUNTY, INDIANA, 1928

Assessor's Plat-Book for Coal Creek Township No. _____


PT. WAYNE FIG. CO. FT. WAYNE, IND.

NAMES OF OWNERS	Number on Plat	DESCRIPTION	Section	Township	Range	Acres	Hundredths	Value of Lands	Value of Improvements	Value of Lands and Improvements
Grace Hemick	1	Pt NW ⁴	4	20	5	131	259	125		9725
John N. Morris	2	SW ⁴ SW ⁴	4	20	5	41	47	2905		2905
" "	3	SE ⁴ SW ⁴	4	20	5	40		3200		3200
Wm Turkeep	4	S ² SE ⁴	4	20	5	84	6720	3200		9920
S.S. Detchoukiss	5	N ² SE ⁴ NE ⁴ SW ⁴	4	20	5	120	439000	1500		10500
O. W. Mason	6	S ² NE ⁴	4	20	5	86	256	6020		6020
Jessie + Chas Kirkpatrick	7	Pt NE ⁴	4	20	5	67		5025		5025
Morton S. Alban	8	NW ⁴ SW ⁴	4	20	5	41	48	2905		2905

SECTION No. 4

Congressional Township No. 20, R. 5

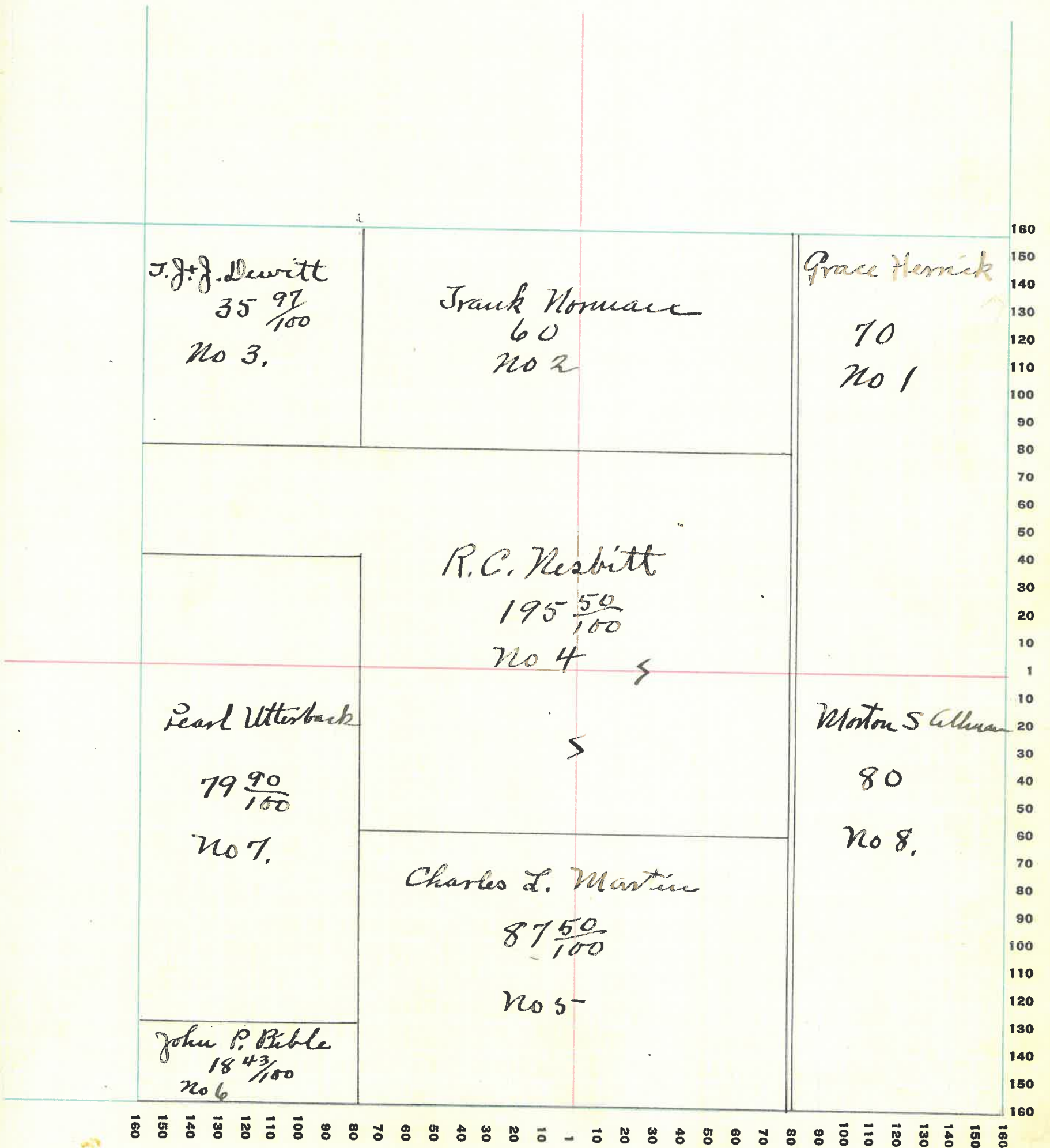
SCALE: Forty rods to an inch, or ten rods to a space, Congress Land, which is one mile square for a section.
 Number of acres in this section, according to United States Survey, $\frac{61188}{100}$



SECTION No. 5

Congressional Township No. 20, R. 5

SCALE: Forty rods to an inch, or ten rods to a space, Congress Land, which is one mile square for a section.
 Number of acres in this section, according to United States Survey, $\frac{577\ 33}{100}$



MONTGOMERY COUNTY, INDIANA, 1928

Assessor's Plat-Book for Coal Creek Township No. _____

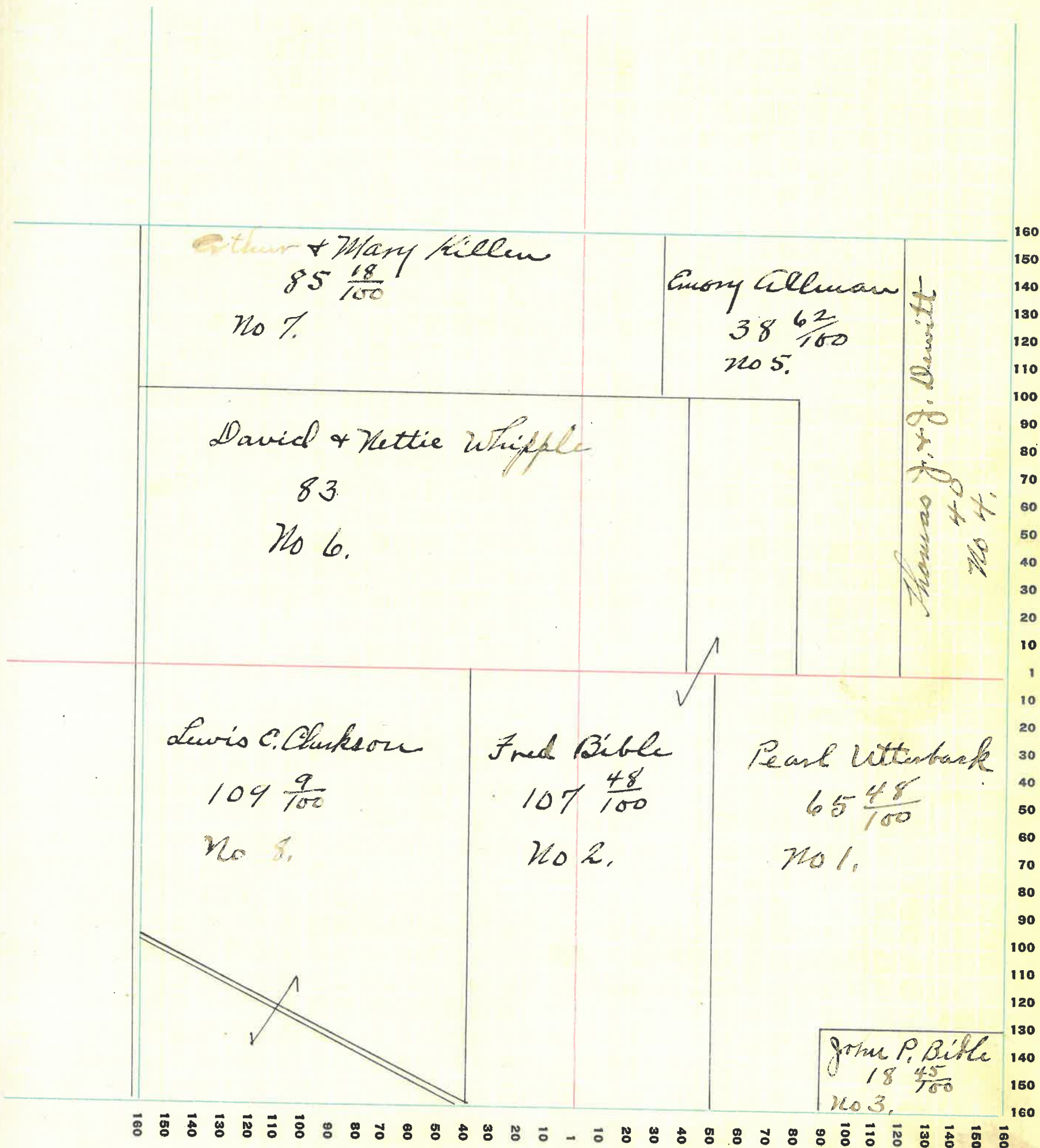
PT. WAYNE PLO. CO. FT. WAYNE, IND.

NAMES OF OWNERS	Number on Plat	DESCRIPTION	Section	Township	Range	Acres	Hundredths	Value of Lands	Value of Improvements	Value of Lands and Improvements
Pearl May Utterback	1	Pt SE ⁴	6	20	5	65	48	4750		4750
Fred E. Bible	2	Pt NE ⁴ Pt SE ⁴ Pt SW ⁴	6	20	5	107	49	8000	700	8700
John P. Bible	3	Pt SE ⁴	6	20	5	18	45	1425		1425
Thomas J. & J. Dewitt	4	Pt NE ⁴	6	20	5	40	3000			3000
Emory Allman	5	Pt NE ⁴	6	20	5	38	62	2730		2730
David & Nettie Whipple	6	Pt S ² NW ⁴ Pt NE ⁴	6	20	5	83	62	500	800	7000
Arthur & Mary Killen	7	Pt NW ⁴ Pt NE ⁴	6	20	5	85	18	6300	500	6800
Lewis Clarkson	8	Pt SW ⁴	6	20	5	109	9	7630	1600	9230

SECTION No. 6

Congressional Township No. 20, R. 5

SCALE: Forty rods to an inch, or ten rods to a space, Congress Land, which is one mile square for a section.
Number of acres in this section, according to United States Survey, _____



MONTGOMERY COUNTY, INDIANA, 1928

Assessor's Plat-Book for Coal Creek Township No. _____

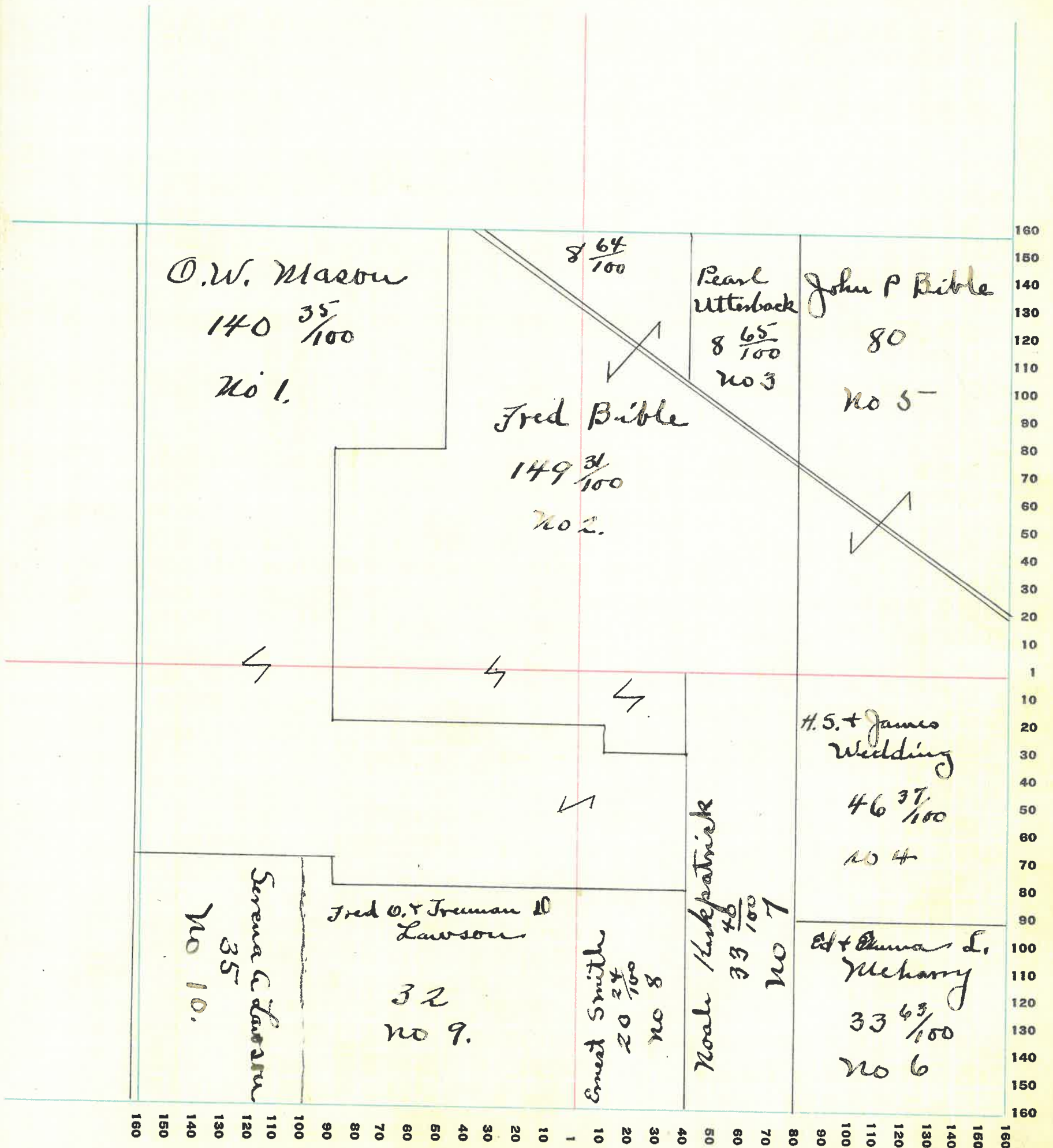
PT. WAYNE PLS. CO. PT. WAYNE, IND.

NAMES OF OWNERS	Number on Plat	DESCRIPTION	Section	Township	Range	Acres	Hundredths	Value of Lands	Value of Improvements	Value of Lands and Improvements
* O. W. Mason	1	Pt NW ⁴ Pt SW ⁴	7	205	140	359800		850	10650	
* Fred Bible	2	Pt SW ⁴ Pt SE ⁴	7	205	149	311000			11000	
* Pearl Utterback	3	Pt NW ⁴ Pt NE ⁴	7	205	8	64				
		Pt NE ⁴	7	205	8	65	675	400	1075	
H. S. + James Wedding	4	Pt E ² SE ⁴	7	205	46	37	2890			2890
* John P. Bible	5	E ² NE ⁴	7	205	80		6000	1000		7000
Ed + Emma Melony	6	Pt E ² SE ⁴	7	205	33	63	2310			2310
Wash Kirkpatrick	7	Pt W ² SE ⁴	7	205	33	40	2240			2240
Ernest Smith	8	Pt W ² SE ⁴	7	205	20	24	1410			1410
Fred O. + Freeman D Lawson	9	Pt SW ⁴	7	205	32		2240			2240
Serena Lawson	10	Pt SW ⁴	7	205	35		2400			2400

SECTION No. 7

Congressional Township No. 20, R. 5

SCALE: Forty rods to an inch, or ten rods to a space, Congress Land, which is one mile square for a section.
 Number of acres in this section, according to United States Survey, _____



MONTGOMERY COUNTY, INDIANA, 1928

Assessor's Plat-Book for Coal Creek Township No. _____

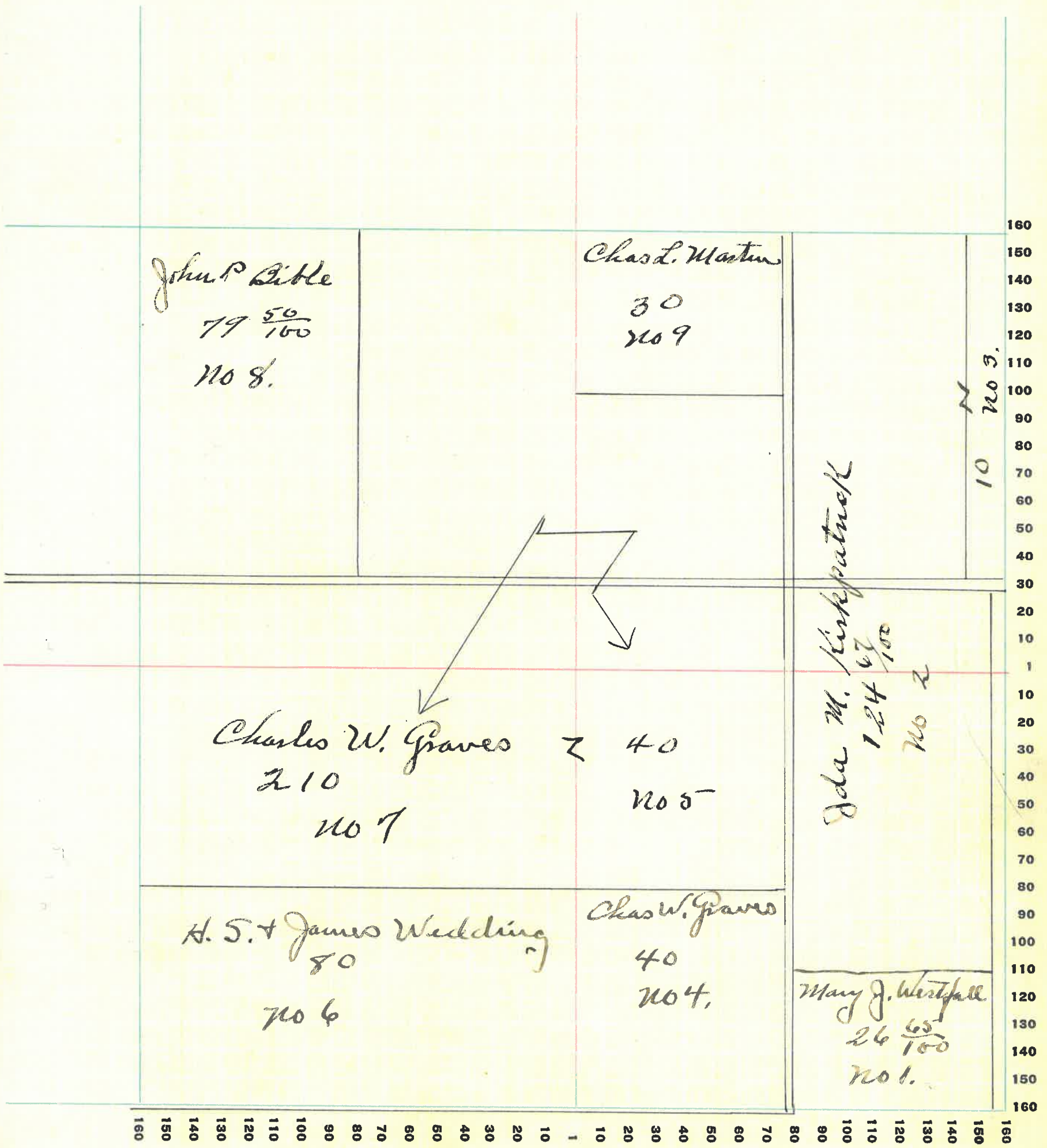
PT. WAYNE PTO. CO. PT. WAYNE, IND.

NAMES OF OWNERS	Number on Plat	DESCRIPTION	Section	Township	Range	Acres	Hundredths	Value of Lands	Value of Improve-ments	Value of Lands and Improve-ments
Mary J. Westfall	1		8	20	5	26	651620	1200	2820	
Jda M. Kirkpatrick	2		8	20	5	124	677670		7670	
" " "	3		8	20	5	10	750		750	
Chas W. Graves	4	Pt SE ⁴	8	20	5	40	2400	300	2700	
" " "	5	Pt SE ⁴	8	20	5	40	2800	200	3000	
" " "	7	N ² S W ⁴ E ² NW ⁴ Pt NE ⁴	8	20	5	210	15000	1900	16900	
H. S. + James Wedding	6	S ² S W ⁴	8	20	5	800	5600	1200	6800	
John P. Bible	8	W ² NW ⁴	8	20	5	99	505500		5500	
Chas L. Martin	9	Pt NE ⁴	8	20	5	30	2400		2400	

SECTION No. 8

Congressional Township No. 20, R. 5

SCALE: Forty rods to an inch, or ten rods to a space, Congress Land, which is one mile square for a section.
 Number of acres in this section, according to United States Survey, $\frac{63965}{100}$



MONTGOMERY COUNTY, INDIANA, 1928

Assessor's Plat-Book for Coal Creek Township No. _____

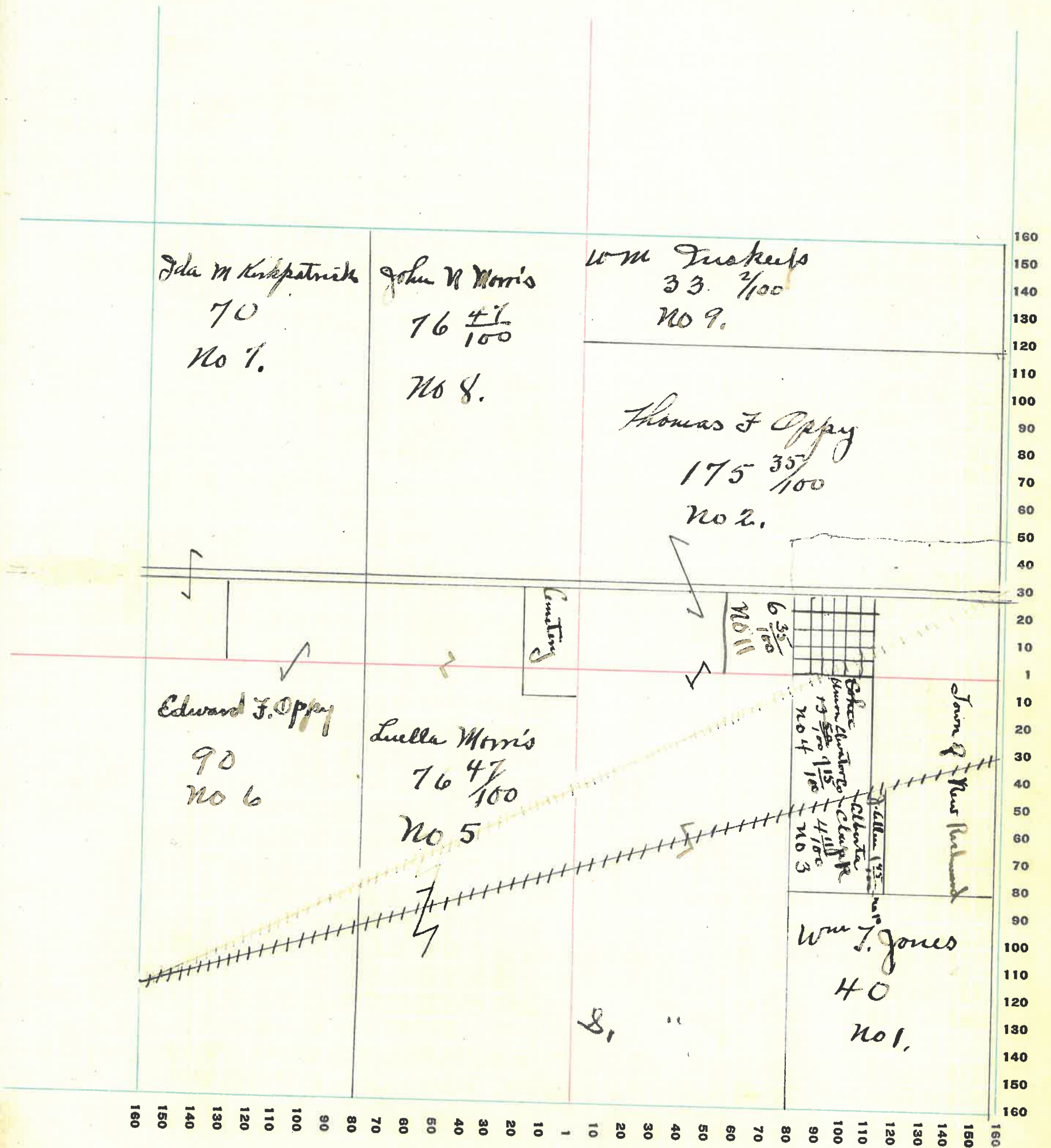
PT. WAYNE PLO. CO. PT. WAYNE, IND.

NAMES OF OWNERS	Number on Plat	DESCRIPTION	Section	Township	Range	Acres	Hundredths	Value of Lands	Value of Improvements	Value of Lands and Improvements
Wm F. Jones	1	Pt SE ⁴	9	20	5	40		3200	1000	4200
Thomas F. Oppy	2	W ² SE ⁴ Pt NE ⁴	9	20	5	175	35	12990	3500	16490
Alberta Clapp	3	Pt SE ⁴	9	20	5	4		11325		325
Union Elevator Co	4	Pt SE ⁴	9	20	5	7		15500		500
Luella Morris	5	Pt SW ⁴	9	20	5	76	47	5475	3500	8975
Edward J. Oppy	6	W ² SW ⁴ Pt NW ⁴	9	20	5	90		5655	1800	7455
Ida M. Kirkpatrick	7	Pt NW ⁴	9	20	5	70		4900	2000	6900
John N. Morris	8	Pt NW ⁴	9	20	5	76	47	6000		6000
Wm Tuskerp	9	Pt NE ⁴	9	20	5	33	2	2600		2600
Grace & Joe Allen	10	Pt SE ⁴	9	20	5	1	45	120		120
Thomas F. Oppy	11	Pt NE ⁴	9	20	5	6	35	360		360

SECTION No. 9

Congressional Township No. 20, R. 5

SCALE: Forty rods to an inch, or ten rods to a space, Congress Land, which is one mile square for a section.
Number of acres in this section, according to United States Survey, $585 \frac{26}{100}$



MONTGOMERY COUNTY, INDIANA, 1928

Assessor's Plat-Book for Coal Creek Township No. _____

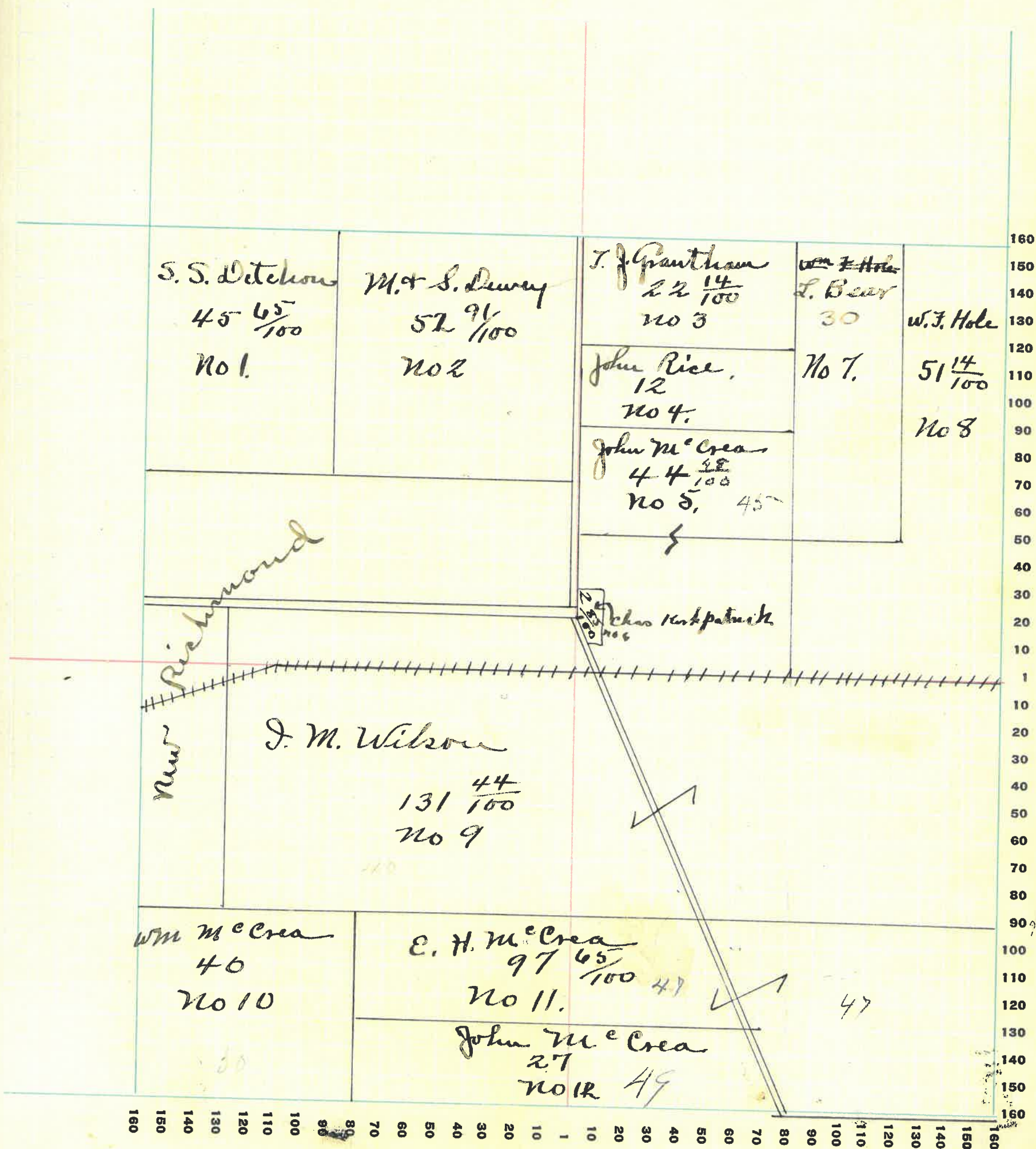
PT. MURE PTO. CO. FT. WAYNE, IND.

NAMES OF OWNERS	Number on Plat	DESCRIPTION	Section	Township	Range	Acres	Hundredths	Value of Lands	Value of Improvements	Value of Lands and Improvements
S.S. Ditchon	1	Pt NW ⁴	10	20	5	45	65	5500 3520		3520
M. + S. Dewey	2	Pt NW ⁴	10	20	5	52	91	3900		3900
J. J. Gautham	3	Pt NE ⁴	10	20	5	22	14	1680		1680
John Rice	4	Pt NE ⁴	10	20	5	12		900	700	1600
John McCrean	5	Pt NE ⁴	10	20	5	44		2580	1200	3780
Chas Kukpatnick	6	Pt NE ⁴	10	20	5	2	85	300	5500	5800
L. Bear	7	Pt NE ⁴	10	20	5	30		1800	1200	3000
W. F. Hole	8	Pt NE ⁴	10	20	5	51	41	3000	800	3800
D. M. Wilson	9	Pt SW ⁴ Pt SE ⁴	10	20	5	13	44	9100	900	10000
Wm McCrean	10	Pt SW ⁴	10	20	5	40		2925	900	3825
E. H. McCrean	11	Pt SW ⁴ Pt SE ⁴	10	20	5	97	65	6720	1000	7720
John McCrean	12	Pt SW ⁴ Pt SE ⁴	10	20	5	27		2025		2025

SECTION No. 10

Congressional Township No. 20, R. 5

SCALE: Forty rods to an inch, or ten rods to a space, Congress Land, which is one mile square for a section.
 Number of acres in this section, according to United States Survey, $558 \frac{34}{100}$



MONTGOMERY COUNTY, INDIANA, 1928

Assessor's Plat-Book for Coal Creek Township No. _____


PT. WAYNE PLO. CO. PT. WAYNE, IND.

NAMES OF OWNERS	Number on Plat	DESCRIPTION	Section	Township	Range	Acres	Hundredths	Value of Lands	Value of Improvements	Value of Lands and Improvements
Louisa Gobin & Amundia Ames	1	E ² SE ⁴	11	20	5	80		4800		4800
Donovan Montgomery	2	E ² NE ⁴	11	20	5	80	85	5600		5600
Frank P and Sarah Belle Norman	3	W ² NE ⁴	11	20	5	80		4800		4800
Newton Busembark and Chase Harding	4	Pt N.W ⁴	11	20	5	48	99	2820		2820
C. D. & E. Zook	5	Pt N.W ⁴	11	20	5	112		7150	650	7850
W. J. Davidson	6	E ² SW ⁴ + W ² SE ⁴	11	20	5	150		9600	1600	11200
Ben Rayborn	7	Pt SE ⁴	11	20	5	10		650		650
Wm McEwen	8	Pt SW ⁴	11	20	5	78		4875	400	5275

SECTION No. 11

Congressional Township No. 20, R. 5

SCALE: Forty rods to an inch, or ten rods to a space, Congress Land, which is one mile square for a section.
 Number of acres in this section, according to United States Survey, $640 \frac{55}{100}$



MONTGOMERY COUNTY, INDIANA, 1928

Assessor's Plat-Book for Coal Creek Township No. _____

PT. WAYNE PTO. CO. PT. WAYNE, IND.


NAMES OF OWNERS	Number on Plat	DESCRIPTION	Section	Township	Range	Acres	Hundredths	Value of Lands	Value of Improvements	Value of Lands and Improvements
Dora Doubleday	1	NW ⁴	12	20	5	150	50	750	1350	10100
Chas Mundock and Chas Newkirk	2	W ² NE ⁴	12	20	5	74	20	4380	1000	5380
Frank P. and Sarah Belle Norman	3	E ² NE ⁴	12	20	5	74	28	5110	3500	8610
Thomas Wilkins	4	SE ⁴ E ² SW ⁴	12	20	5	229	43	16875	750	17625
Raymond Martin	5	Pt SW ⁴	12	20	5	51	35	70600	4170	
Louisa Gobin & Loretta Limes	6	Pt SW ⁴	12	20	5	27	16	20350	1970	

SECTION No. 12

Congressional Township No. 20, R. 5

SCALE: Forty rods to an inch, or ten rods to a space, Congress Land, which is one mile square for a section.

Number of acres in this section, according to United States Survey, $\frac{606 \frac{49}{100}}{100}$



MONTGOMERY COUNTY, INDIANA, 1928

Assessor's Plat-Book for Coal Creek Township No. _____


FT. WAYNE REG. CO. FT. WAYNE, IND.

NAMES OF OWNERS	Number on Plat	DESCRIPTION	Section	Township	Range	Acres	Hundredths	Value of Lands	Value of Improvements	Value of Lands and Improvements
Thomas Wilkins	1	W ² N W ⁴ W ² S W ⁴	1320	5	154	12500	1560	13580		
Lola Wilkins	2	E ² N W ⁴ E ² S W ⁴ N E ⁴	1320	5	304	4622500	1460	23960		
Pearl Norman	3	N ² S E ⁴	1320	5	80	6000	6000	6000		
Frank P Norman	4	S ² S E ⁴	1320	5	80	6000	2500	8500		

SECTION No. 13

Congressional Township No. 20, R. 5

SCALE: Forty rods to an inch, or ten rods to a space, Congress Land, which is one mile square for a section.
Number of acres in this section, according to United States Survey, $\frac{61846}{100}$



MONTGOMERY COUNTY, INDIANA, 1928

Assessor's Plat-Book for Coal Creek

Township No. _____

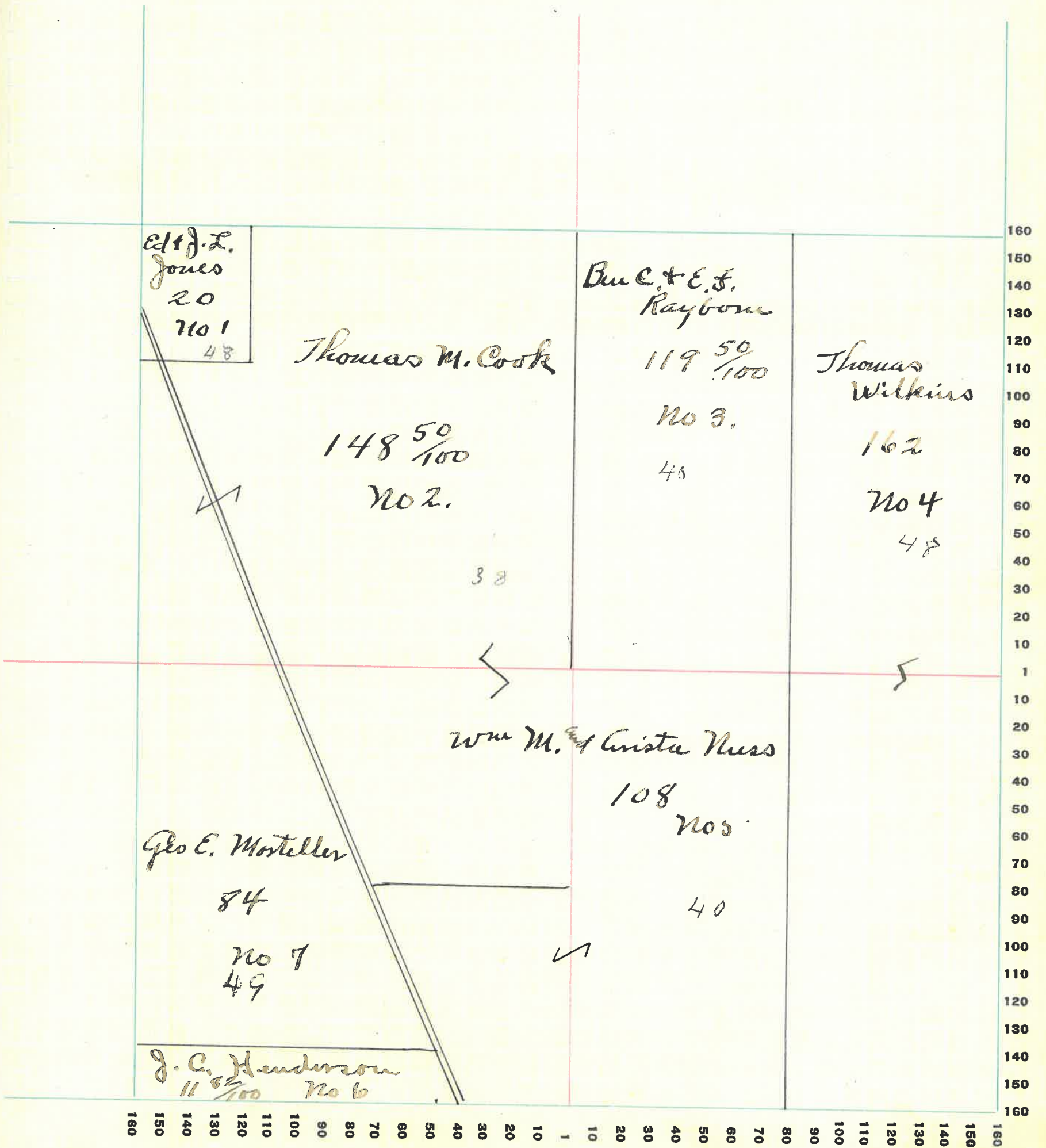
PT. WAYNE PTO. CO. PT. WAYNE, IND.

NAMES OF OWNERS	Number on Plat	DESCRIPTION	Section	Township	Range	Acres	Hundredths	Value of Lands	Value of Improvements	Value of Lands and Improvements
Ed + J. L. Jones	1	Pt NW ⁴	14	205	20	1500		1500		1500
Thomas M. Cook	2	Pt NW ⁴ Pt SW ⁴	14	205	148	508880	1650	10530		
B. C. + F. Rayborn	3	Pt NW ⁴ W ² NE ⁴	14	205	119	507280	1100	8350		
Thomas Wilkins	4	E ² NE ⁴ e ² SE ⁴	14	205	162	11200		11200		
W ^m M. + Crista Thuss	5	W ² SE ⁴ Pt SW ⁴	14	205	108	7560	1400	8960		
J. C. Henderson	6	Pt S. W ⁴	14	205	11	82850		850		
Geo Morteller	7	Pt S. W ⁴	14	205	84	6300	2000	8300		

SECTION No. 14

Congressional Township No. 20, R. 5

SCALE: Forty rods to an inch, or ten rods to a space, Congress Land, which is one mile square for a section.
 Number of acres in this section, according to United States Survey, $\frac{65382}{100}$



MONTGOMERY COUNTY, INDIANA, 1928

Assessor's Plat-Book for Coal Creek Township No. _____

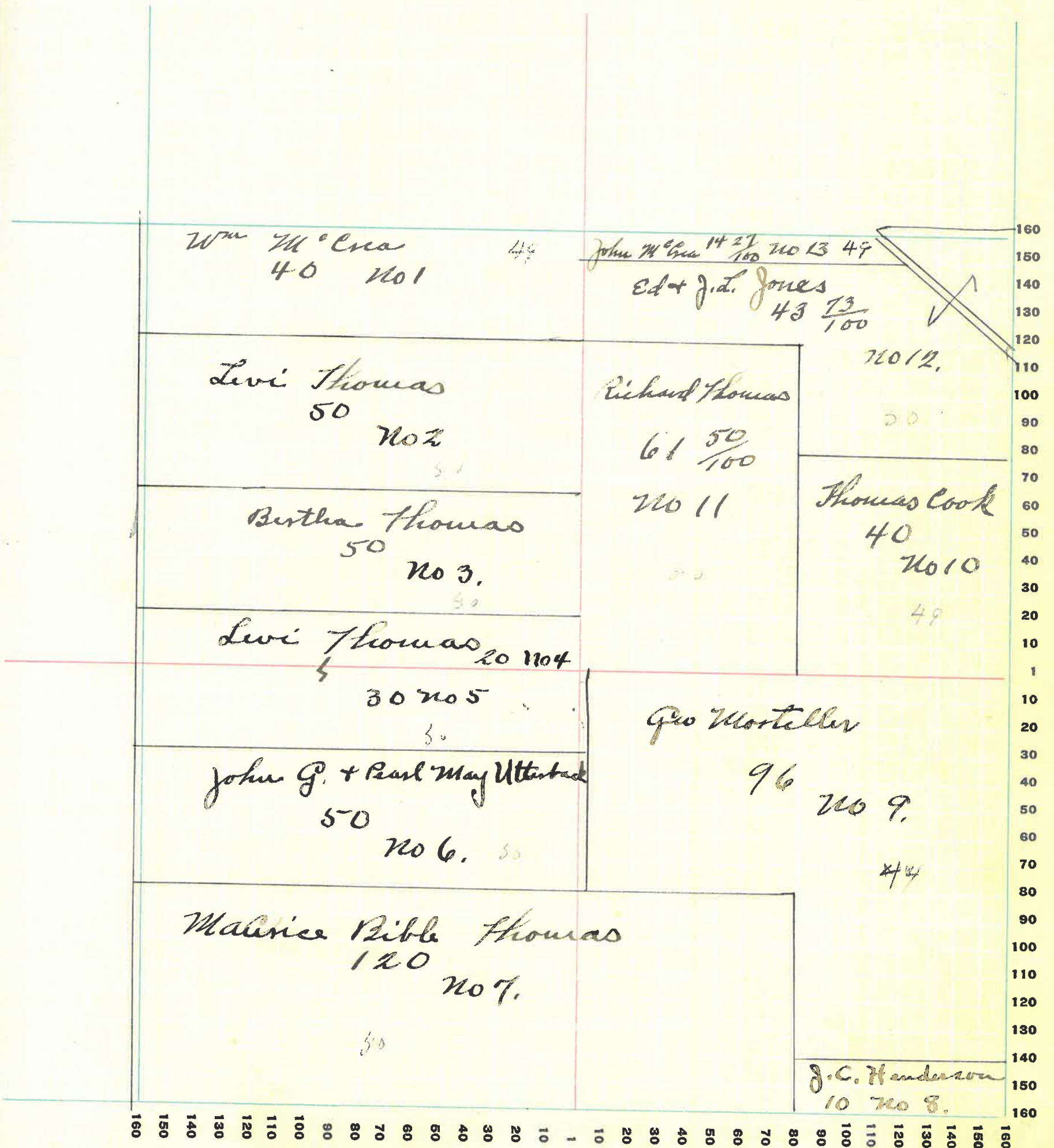
PT. WAYNE PLS. CO. PT. WAYNE, IND.

NAMES OF OWNERS	Number on Plat	DESCRIPTION	Section	Township	Range	Acres	Hundredths	Value of Lands	Value of Improvements	Value of Lands and Improvements
Wm M ^c Cre	1	Pt N W ⁴	15	205	40			3800		3800
Levi Thomas	2	Pt N W ⁴	15	205	50			4600	1750	5750
Bertha Thomas	3	Pt N W ⁴	15	205	50			4000		4000
Levi Thomas	4	Pt N W ⁴	15	205	20			1600		1600
" "	5	Pt S W ⁴	15	205	30			2400		2400
John G. & Pearl May Utterback	6	Pt S W ⁴	15	205	50			3500		3500
Maurice Bible Thomas	7	S ² SW ⁴ Pt SE ⁴	15	205	120			8400		8400
J. C Henderson	8	Pt SE ⁴	15	205	10			750		750
Geo E Mosteller	9	Pt SE ⁴	15	205	96			6720		6720
Thomas M. Cook	10	Pt NE ⁴	15	205	40			3200		3200
Richard Thomas	11	Pt NE ⁴	15	205	61	50	4900			4900
Ed & J. L. Jones	12	Pt NE ⁴	15	205	43	73	3150			3150
John M ^c Cre	13	Pt NE ⁴	15	205	14	27	1050			1050

SECTION No. 15

Congressional Township No. 20, R. 5

SCALE: Forty rods to an inch, or ten rods to a space, Congress Land, which is one mile square for a section.
Number of acres in this section, according to United States Survey, _____



MONTGOMERY COUNTY, INDIANA, 1928

Assessor's Plat-Book for Coal Creek

Township No. _____

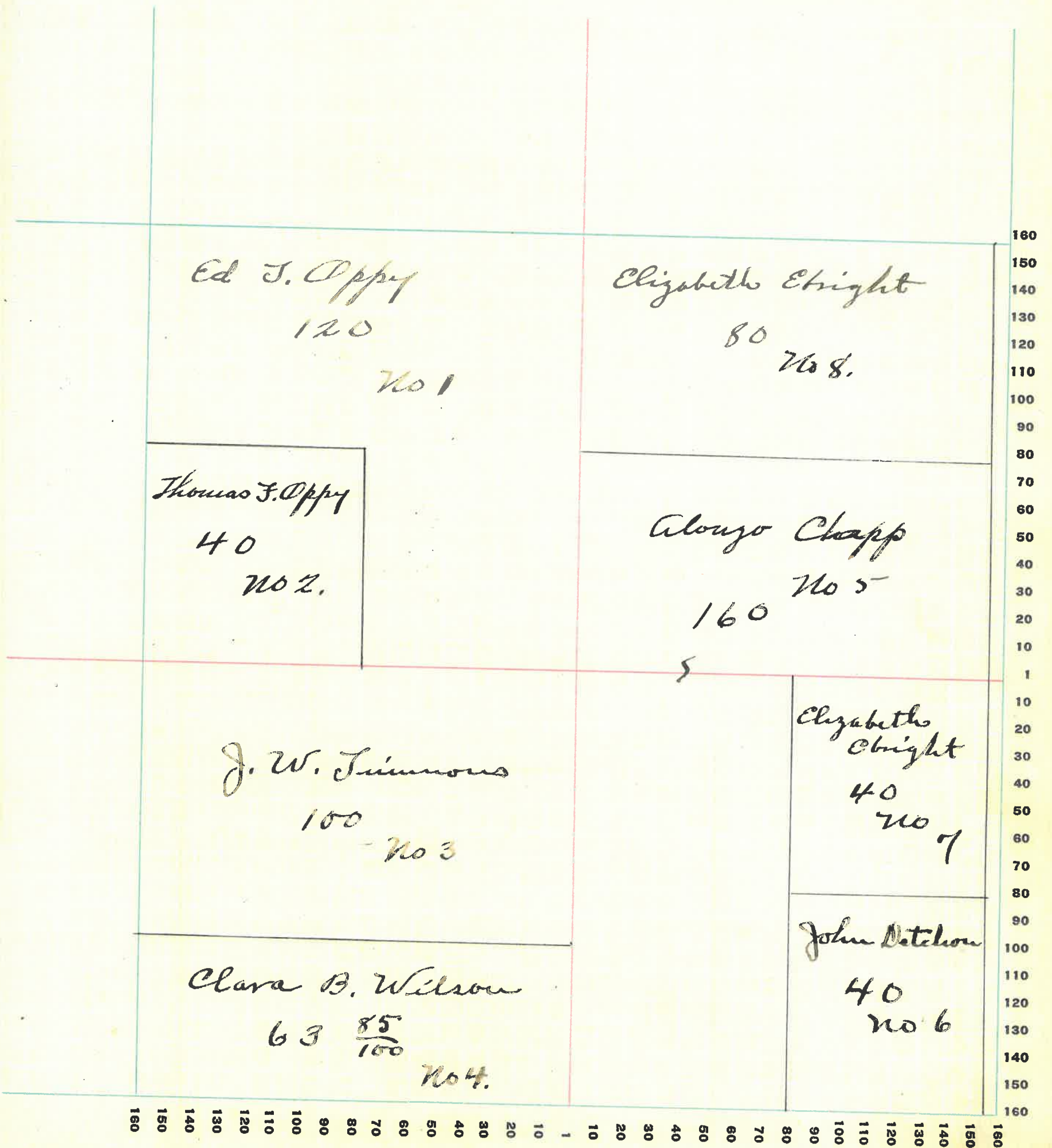
PT. WAYNE PLO. CO. PT. WAYNE, IND.

NAMES OF OWNERS	Number on Plat	DESCRIPTION	Section	Township	Range	Acres	Hundredths	Value of Lands	Value of Improvements	Value of Lands and Improvements
Ed J. Oppy	1	Pt N W ⁴	16	205	120	7560		7560		7560
Thomas F. Oppy	2	Pt N W ⁴	16	205	40	2360		2360		2360
J. W. Simmons	3	N Pt S. W ⁴	16	205	100	6500	1000	7500		7500
Clara B. Wilson	4	S Pt S W ⁴	16	205	60	3600	500	4100		4100
Alonzo Clapp	5	W ² S E ⁴ S ² N E ⁴	16	205	160	11200	1600	12800		12800
John Detchon	6	Pt S E ⁴	16	205	40	2750	1350	4100	2750	2750
Elizabeth Ebite	7	Pt S E ⁴	16	205	40	2750		2750		2750
" "	8	N ² N E ⁴	16	205	80	5500	1300	6800		6800

SECTION No. 16

Congressional Township No. 20, R. 5

SCALE: Forty rods to an inch, or ten rods to a space, Congress Land, which is one mile square for a section.
Number of acres in this section, according to United States Survey, 540



MONTGOMERY COUNTY, INDIANA, 1928

Assessor's Plat-Book for Coal Creek Township No. _____

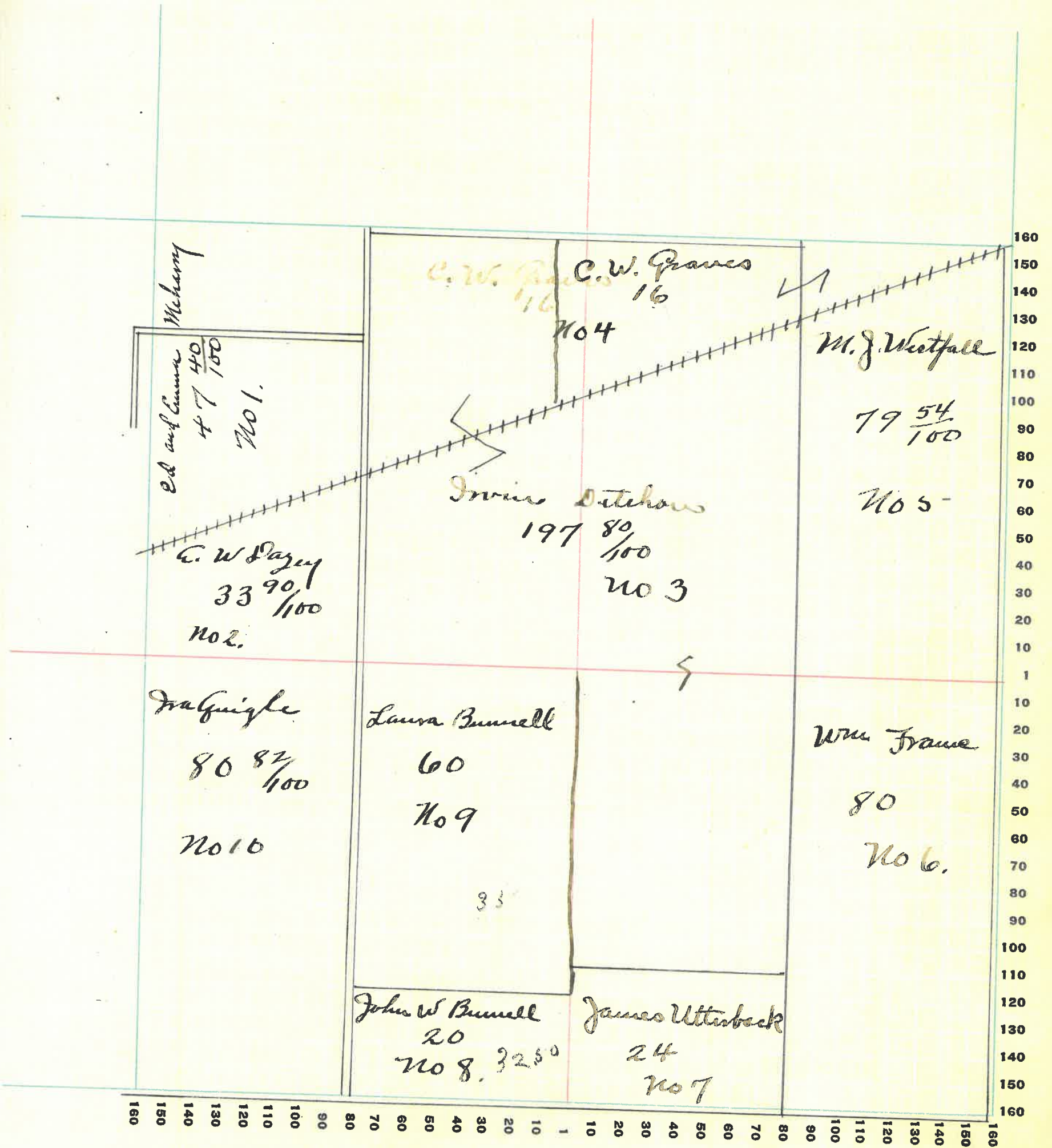
PT. WAYNE PLS. CO. FT. WAYNE, IND.

NAMES OF OWNERS	Number on Plat	DESCRIPTION	Section	Township	Range	Acres	Hundredths	Value of Lands	Value of Improvements	Value of Lands and Improvements
Ed + Emma Mehany	1	Pt NW ⁴	17205			47	40	3150		3150
G. W. Dazey	2	Pt NW ⁴	17205			33	90	2100		2100
Ivin Detchow	3	Pt NW ⁴ Pt NE ⁴ Pt SE ⁴	17205			197	80	12675	850	13525
C. W. Graves	4	Pt NE ⁴ Pt NW ⁴	17205			16		1040		1040
M. J. Westfall	5	Pt NE ⁴	17205			79	54	4560		4560
Wm Frame	6	e ² SE ⁴	17205			80		5500	1200	6700
James Utterback	7	Pt SE ⁴	17205			80 ²⁴		1500		1500
Laura Bunnell	9	Pt SW ⁴	17205			60		3500		3500
John W. Bunnell	8	Pt SW ⁴	17205			20		1200	300	1500
Ira Gungle	10	W ² SW ⁴	17205			80		5100	1200	6300

SECTION No. 17

Congressional Township No. 20, R. 5

SCALE: Forty rods to an inch, or ten rods to a space, Congress Land, which is one mile square for a section.
 Number of acres in this section, according to United States Survey, $\frac{639 \frac{56}{100}}{100}$



MONTGOMERY COUNTY, INDIANA, 1928

Assessor's Plat-Book for Coal Creek Township No. _____

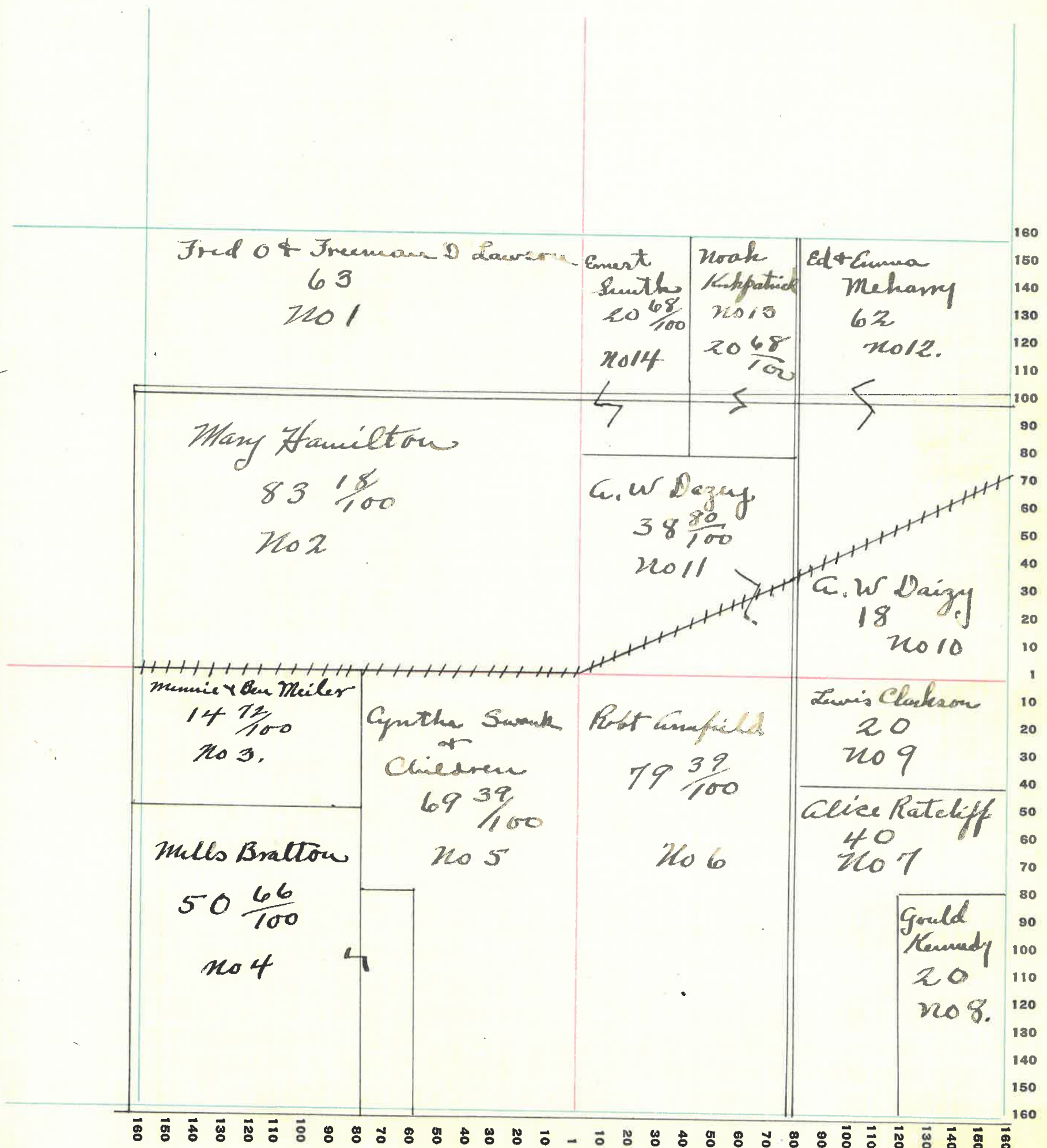
PT. WAYNE PTO. CO. PT. WAYNE, IND.

NAMES OF OWNERS	Number on Plat	DESCRIPTION	Section	Township	Range	Acres	Hundredths	Value of Lands	Value of Improvements	Value of Lands and Improvements
Fred & Freeman Lawson	1	Pt N W 4	18	205	63	4300	950	5250		
Mary Hamilton	2	S Pt N. W 4	18	205	83	184	920	4920		
Minnie & Ben Meiler	3	Pt S W 4	18	205	14	725	60150	710		
Mills Bratton	4	Pt S W 4	18	205	50	6619	60450	240		
Cynthia Swank and Children	5	Pt S W 4	18	205	69	392	100500	2600		
Robt Amfield	6	W 2 SE 4	18	205	79	394	200900	5100		
Alice Ratchiff	7	Pt SE 4	18	205	40	2100	500	2600		
Gould Kennedy	8	Pt SE 4	18	205	20	1000	300	1300		
Lewis Clarkson	9	Pt SE 4	18	205	20	900		900		
A. W. Dazey	10	Pt NE 4	18	205	18	900		900		
" "	11	Pt NE 4	18	205	38	8019	500800	2700		
Ed & Emma Mehany	12	Pt NE 4	18	205	62	3600	2000	3600		
Noah Kirkpatrick	13	Pt NE 4	18	205	20	6812	35900	2135		
Ernest Smith	14	Pt NE 4	18	205	20	6812	351100	2335		

SECTION No. 18

Congressional Township No. 20, R. 5

SCALE: Forty rods to an inch, or ten rods to a space, Congress Land, which is one mile square for a section.
 Number of acres in this section, according to United States Survey, 573



MONTGOMERY COUNTY, INDIANA, 1928

Assessor's Plat-Book for Coal Creek Township No. _____

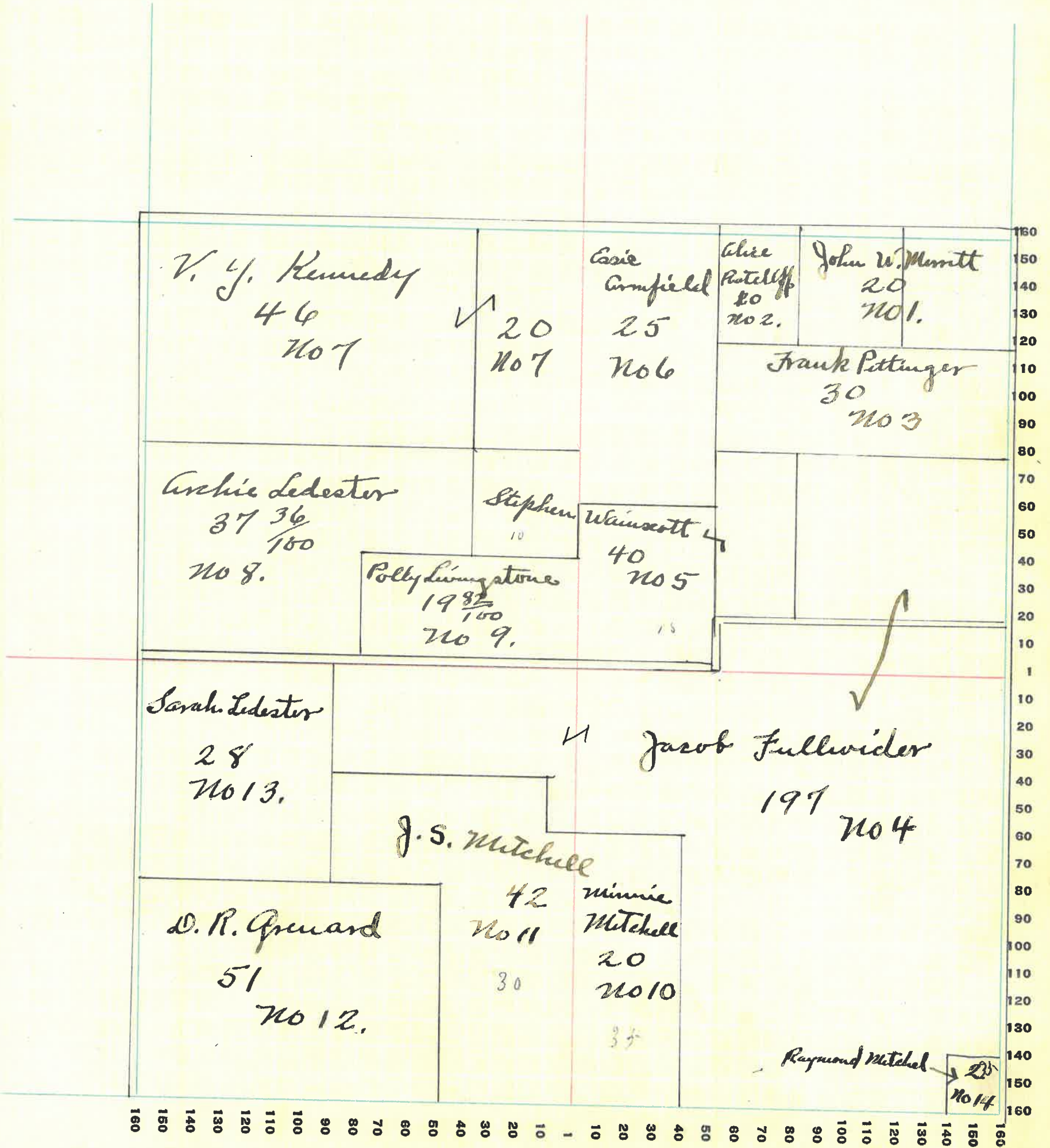
PT. WAHNE PLS. CO. PT. WAHNE, IND.

NAMES OF OWNERS	Number on Plat	DESCRIPTION	Section	Township	Range	Acres	Hundredths	Value of Lands	Value of Improvements	Value of Lands and Improvements
John W. Merritt	1	Pt NE ⁴	1920	5	20	1200	600	1800		
Alice Ratsliff	2	Pt NE ⁴	1920	5	10	500		500		
Essie Amfield	3	Pt NE ⁴	1920	5	25	1100		1100		
Frank Pittenger	3	Pt NE ⁴	1920	5	30	1800	600	2400		
Jacob Tullioider	4	Pt NE ⁴ Pt SE ⁴ Pt SW ⁴	1920	5	19	11700	900	12600		
Stephen Wainwright	5	Pt NW ⁴ Pt NE ⁴	1920	5	40	2340	600	2900		
V. G. Kennedy	7	Pt NW ⁴	1920	5	20	1000		1000		
" "	7	" "	1920	5	46	2460	600	3060		
Archie Ledester	8	Pt NW ⁴	1920	5	37	3621	1200	3300		
Polly Livingstone	9	Pt NW ⁴	1920	5	19	8211	4045	1590		
Minnie Mitchell	10	Pt SE ⁴	1920	5	20	1200		1200		
J. S. Mitchell	11	Pt SW ⁴	1920	5	42	2420	700	3120		
D. R. Grenard	12	Pt SW ⁴	1920	5	51	3000	200	3200		
Sarah Ledester	13	Pt SW ⁴	1920	5	28	1500		1500		
Raymond Mitchell	14	Pt SE ⁴	1920	5	2	120	400	520		

SECTION No. 19

Congressional Township No. 20, R. 5

SCALE: Forty rods to an inch, or ten rods to a space, Congress Land, which is one mile square for a section.
 Number of acres in this section, according to United States Survey, _____



MONTGOMERY COUNTY, INDIANA, 1928

Assessor's Plat-Book for Coal Creek Township No. _____

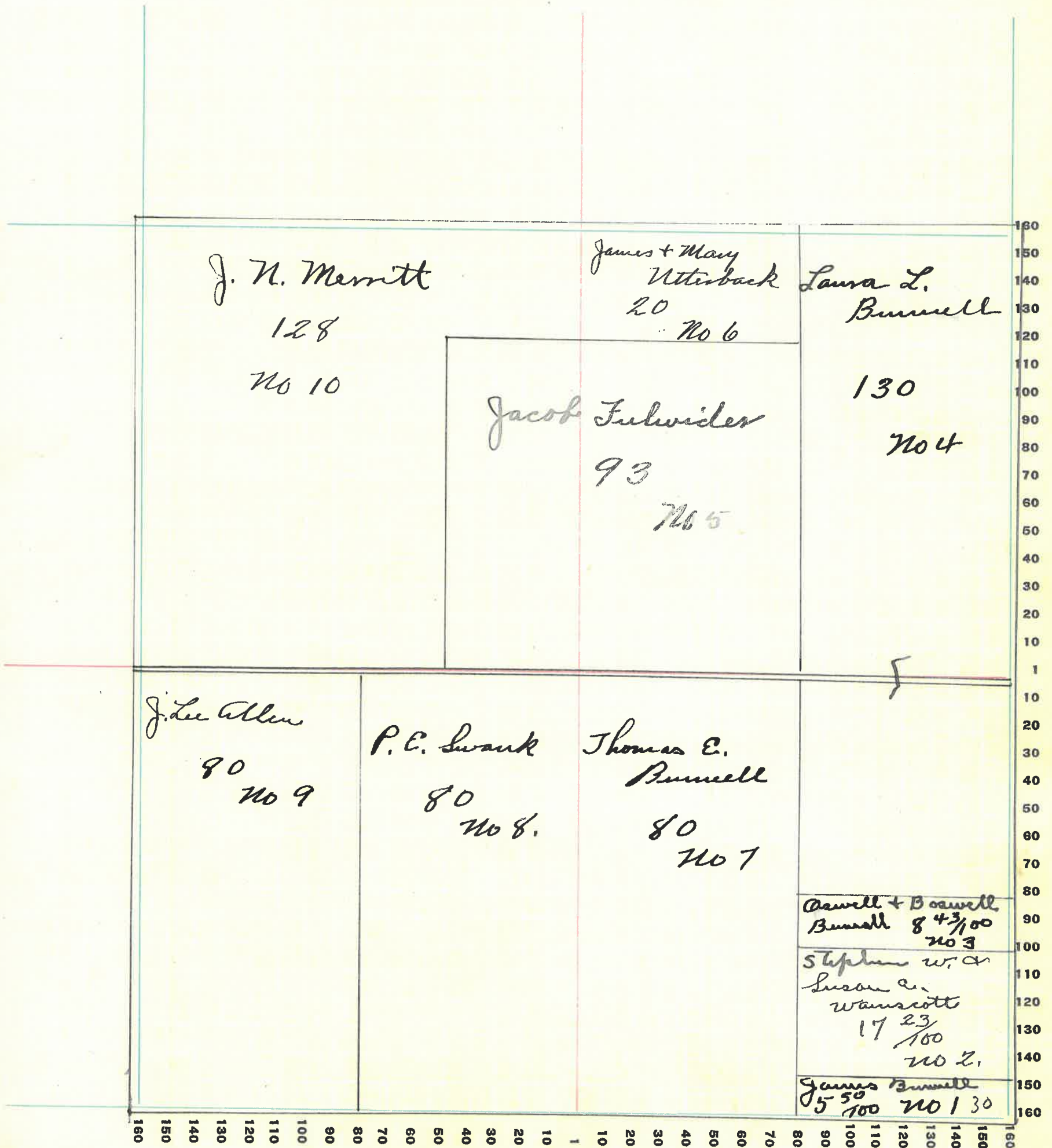
PT. WAYNE PLO. CO. FT. WAYNE, IND.

NAMES OF OWNERS	Number on Plat	DESCRIPTION	Section	Township	Range	Acres	Hundredths	Value of Lands	Value of Improvements	Value of Lands and Improvements
James A. Bunnell	1	P4 SE ⁴	20	20	5	5	50	275		275
Stephen W and Susant Waincott	2	P4 SE ⁴	20	20	5	17	23	1500	200	1200
Bowell + Boswell Bunnell	3	P4 SE ⁴	20	20	5	8	43	440	200	640
Laura L. Bunnell	4	P4 SE ⁴ E ² NE ⁴	20	20	5	130		7620	1300	8920
Jacob Fullwider	5	P4 NE ⁴ P4 NW ⁴	20	20	5	93		5100	600	5700
James + Mary Utterback	6	P4 NE ⁴	20	20	5	20		1100	500	1600
Thomas E. Bunnell	7	W ² SE ⁴	20	20	5	80		4400	1300	5700
P. E. Swank	8	E ² SW ⁴	20	20	5	80		4400	900	5300
J. Lee Allen	9	W ² SW ⁴	20	20	5	80		4400	700	5100
J. N. Merritt	10	P4 NW ⁴	20	20	5	128		6400	2000	8400

SECTION No. 20

Congressional Township No. 20, R. 5

SCALE: Forty rods to an inch, or ten rods to a space, Congress Land, which is one mile square for a section.
Number of acres in this section, according to United States Survey, _____



MONTGOMERY COUNTY, INDIANA, 1928

Assessor's Plat-Book for Coal Creek, Township No. _____

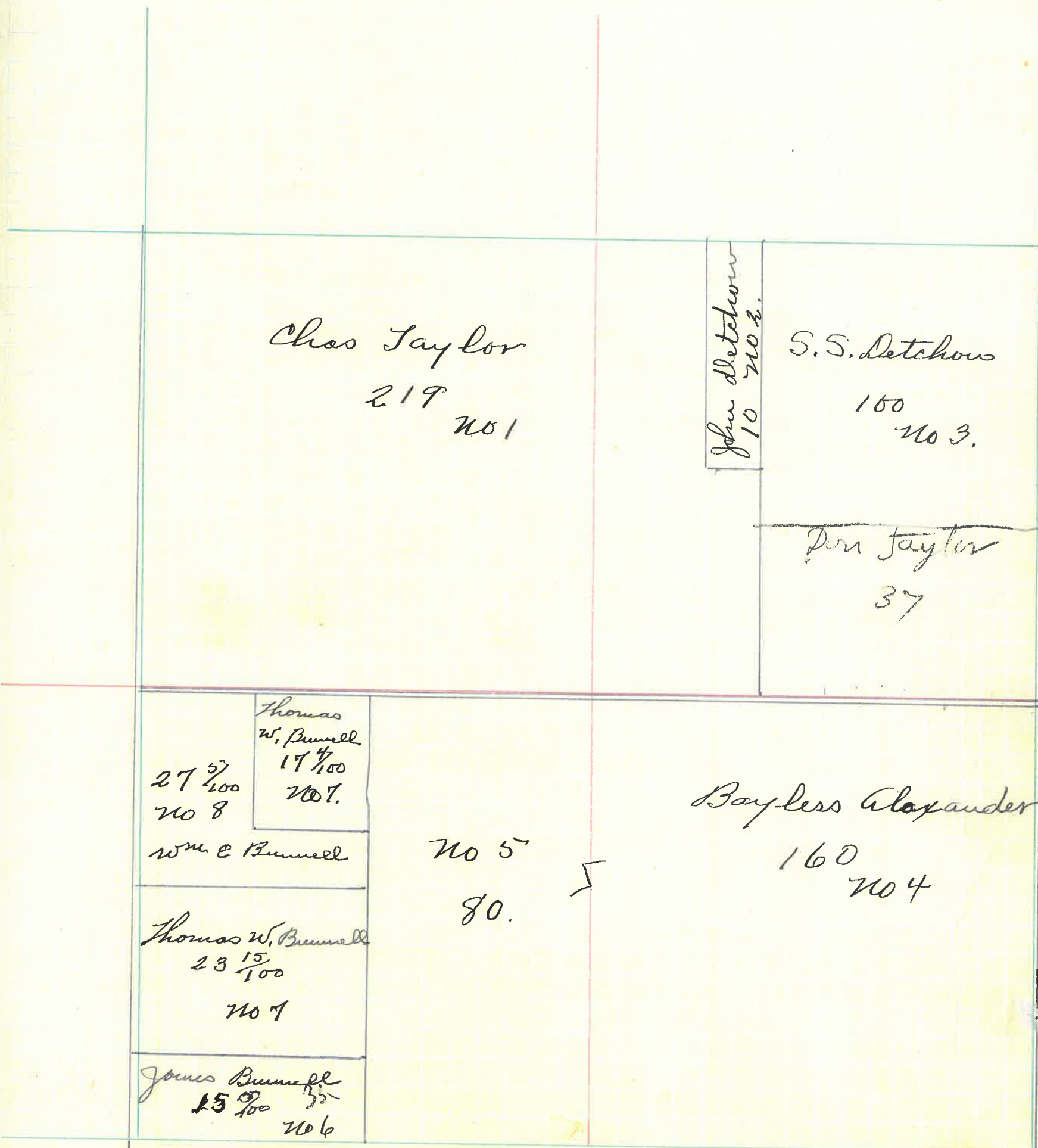
PT. WAYNE PTO. CO. PT. WAYNE, IND.

NAMES OF OWNERS	Number on Plat	DESCRIPTION	Section	Township	Range	Acres	Hundredths	Value of Lands	Value of Improvements	Value of Lands and Improvements
Chas Taylor	1	NW ⁴ Pt NE ⁴	21	205	219			12045	1600	13645
John Detchou	2	Pt NE ⁴	21	205	10			700		700
J. S. Detchou	3	Pt NE ⁴	21	205	100			6500	1400	7900
Bayless Alexander	4	SE ⁴	21	205	160			10400	1750	12150
" "	5	E ² SW ⁴	21	205	80			4800		4800
James Bunnell	6	Pt SW ⁴	21	205	15	5	900			900
Thomas W. Bunnell	7	Pt SW ⁴	21	205	17	4	2200	400		2600
" " "	7	Pt SW ⁴	21	205	23	15				
Wm E. Bunnell	8	Pt SW ⁴	21	205	27	5	1485	400		1885

SECTION No. 21

Congressional Township No. 20, R. 5

SCALE: Forty rods to an inch, or ten rods to a space, Congress Land, which is one mile square for a section.
Number of acres in this section, according to United States Survey, $642 \frac{29}{100}$



MONTGOMERY COUNTY, INDIANA, 1928

Assessor's Plat-Book for Coal Creek Township No. _____


FT. WAYNE FIG. CO. FT. WAYNE, IND.

NAMES OF OWNERS	Number on Plat	DESCRIPTION	Section	Township	Range	Acres	Hundredths	Value of Lands	Value of Improvements	Value of Lands and Improvements
Maurice Bette Thomas	1	N 1/2 W 4	22	20	5	5		325	1200	1525
Chas Harshbarger	2	N 1/2 W 4	22	20	5	40		2400		2400
Ed Andrews	3	N 1/2 W 4 W 2 NE 4	22	20	5	195		13600	2300	15900
J. C. Henderson	4	E 2 NE 4	22	20	5	80		5600		5600
Leander Libby	5	E 2 SE 4	22	20	5	40	}	5600		5600
	5		22	20	5	40				
Jerman Andrews	6	W 2 SE 4 S. W 4	22	20	5	240		15600	3000	18600

SECTION No. 22

Congressional Township No. 20, R. 5

SCALE: Forty rods to an inch, or ten rods to a space, Congress Land, which is one mile square for a section.
Number of acres in this section, according to United States Survey, 640



MONTGOMERY COUNTY, INDIANA, 1928

Assessor's Plat-Book for Coal Creek Township No. _____

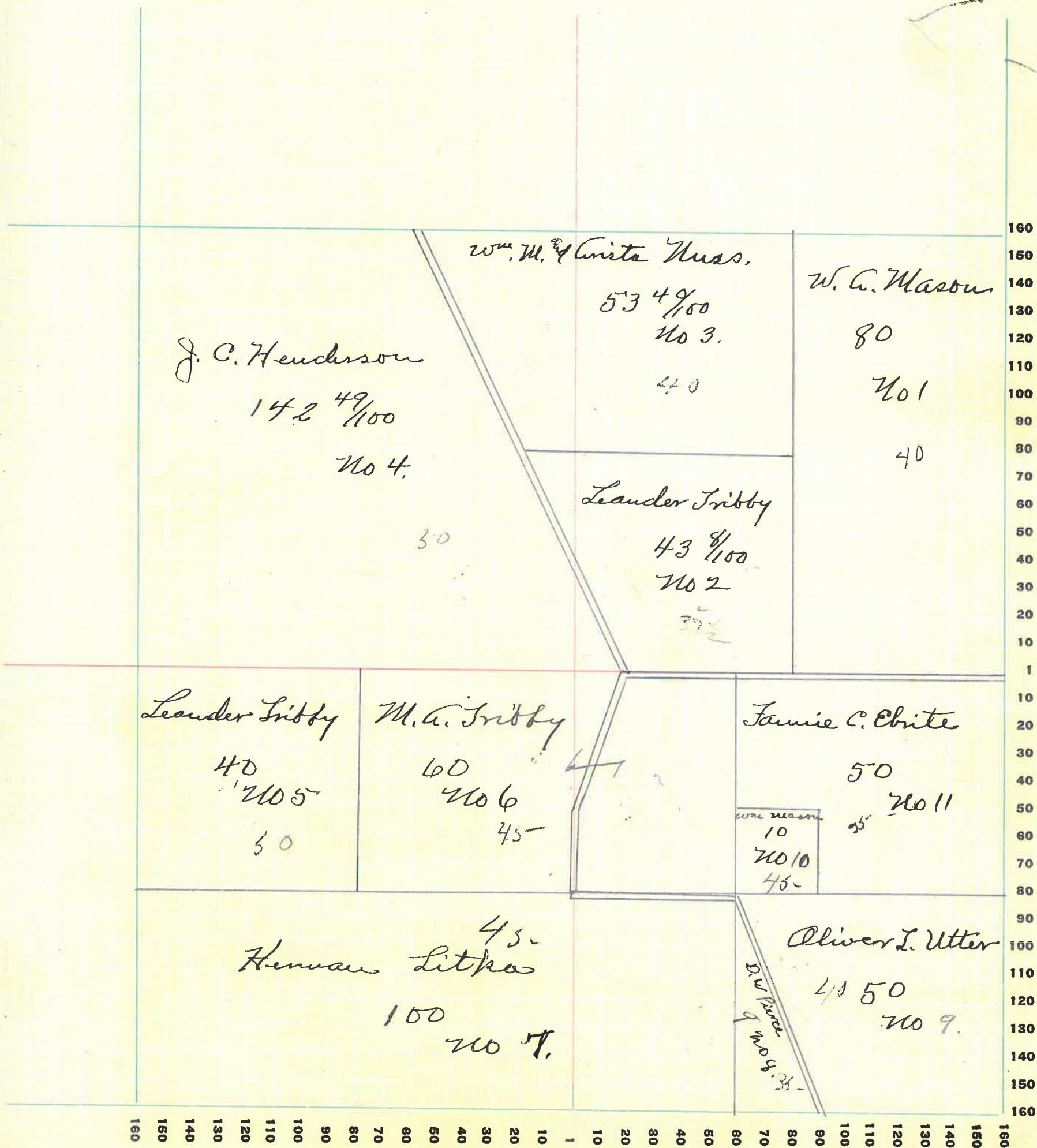
PT. WAYNE PTO. CO. PT. WAYNE, IND.

NAMES OF OWNERS	Number on Plat	DESCRIPTION	Section	Township	Range	Acres	Hundredths	Value of Lands	Value of Improvements	Value of Lands and Improvements
W. A. Mason	1	E ² NE ⁴	23	20	5	80		4800	1000	5800
Wm M. & Anista Huss	3	PT NE ⁴ PT NW ⁴	23	20	5	53	40	3445		3445
Leander Libby	2	PT NE ⁴ PT NW ⁴	23	20	5	43	80	5300		5300
" "	5	PT SW ⁴	23	20	5	40				
J. C. Henderson	4	PT NW ⁴ PT NE ⁴	23	20	5	142	49	11360	3000	14360
M. A. Tribby	6	PT SW ⁴ PT SE ⁴	23	20	5	60		3900	900	4800
Herman Litka	7	S ² SW ⁴ PT SE ⁴	23	20	5	100		6500	700	7200
D. W. Pierce	8	PT SE ⁴	23	20	5	9		500	400	900
Oliver L. Utter	9	PT SE ⁴	23	20	5	50		3000	600	3600
Fannie Ebrite	11	PT SE ⁴	23	20	5	50		2500		2500
W. A. Mason	10	PT SE ⁴	23	20	5	10		650	450	1100

SECTION No. 23

Congressional Township No. 20, R. 5

SCALE: Forty rods to an inch, or ten rods to a space, Congress Land, which is one mile square for a section.
 Number of acres in this section, according to United States Survey, $\frac{63897}{100}$



MONTGOMERY COUNTY, INDIANA, 1928

Assessor's Plat-Book for Coal Creek Township No. _____


PT. WAYNE PLO. CO. PT. WAYNE, IND.

NAMES OF OWNERS	Number on Plat	DESCRIPTION	Section	Township	Range	Acres	Hundredths	Value of Lands	Value of Improvements	Value of Lands and Improvements
Joe Herron	1	NW ⁴	24	20	5	155	75	9300	700	10000
Oliver Utter	2	Pt SW ⁴	24	20	5	40		2600		2600
Mania E. Wilson	3	Pt SW ⁴	24	20	5	40		2400		2400
Wallace F. & Lura E. Montgomery	4	E ² SW ⁴ SE ⁴	24	20	5	240		15600	1800	17400
Frank P. Norman	5	E ² NE ⁴	24	20	5	80	}	10400		10400
" " "	5	W ² NE ⁴	24	20	5	80				

SECTION No. 24

Congressional Township No. 20, R. 5

SCALE: Forty rods to an inch, or ten rods to a space, Congress Land, which is one mile square for a section.
Number of acres in this section, according to United States Survey, $\frac{63575}{100}$



MONTGOMERY COUNTY, INDIANA, 1928

Assessor's Plat-Book for Coal Creek Township No. _____

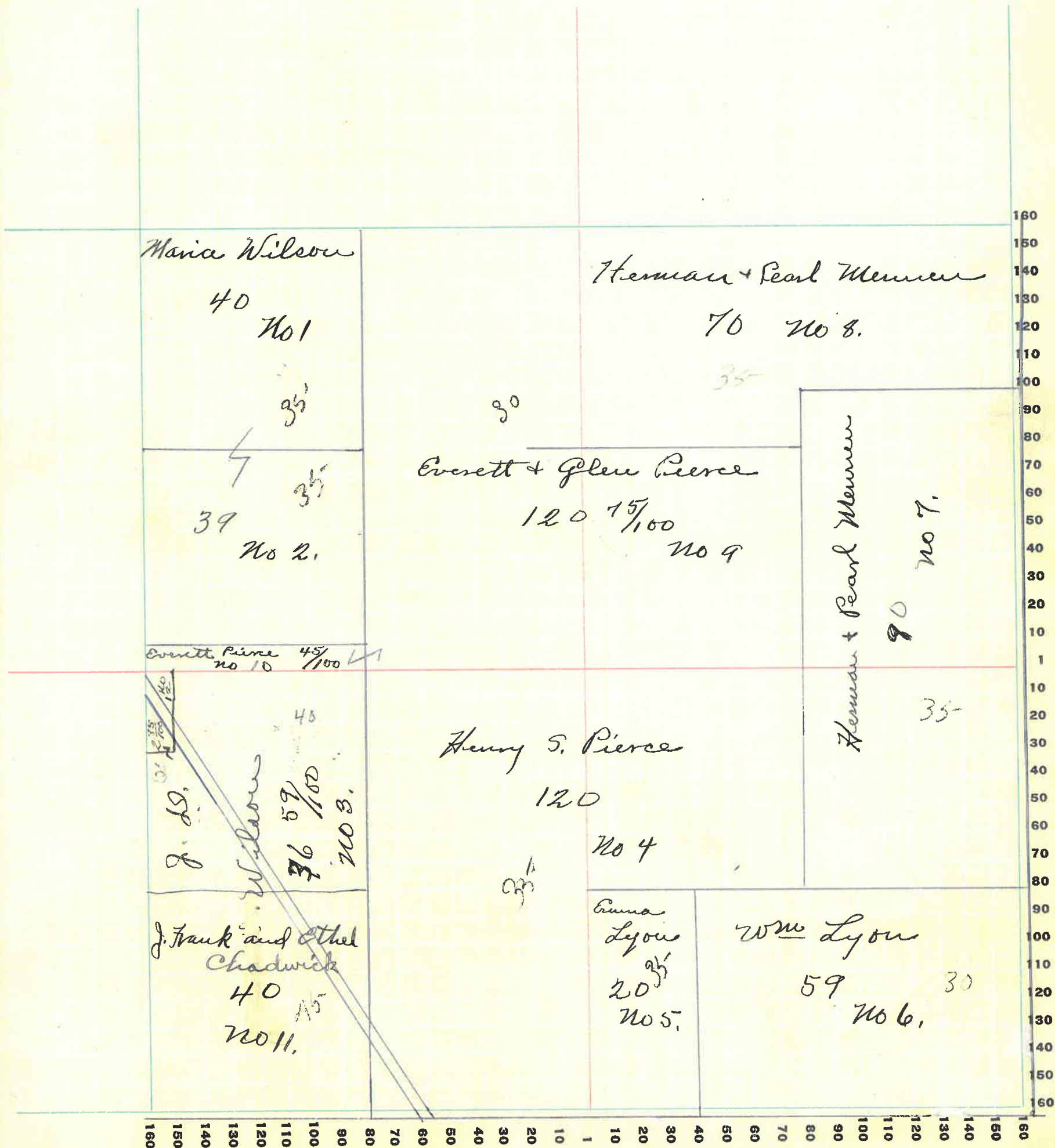
PT. WAYNE PTO. CO. PT. WAYNE, IND.

NAMES OF OWNERS	Number on Plat	DESCRIPTION	Section	Township	Range	Acres	Hundredths	Value of Lands	Value of Improvements	Value of Lands and Improvements
Marie E. Wilson	1	Pt NW ⁴	25	20	5	40		5135		5135
" " "	2	"	25	20	5	39				
James D. Wilson	3	^{pt} W ² SW ⁴	25	20	5	36	59	2160	1250	3360
Henry S. Pierce	4	E ² SW ⁴ Pt SE ⁴	25	20	5	120		7200	2500	9700
Ema Lyon	5	Pt SE ⁴	25	20	5	20		1150	450	1550
Wm Lyon	6	Pt SE ⁴	25	20	5	59		3065	1000	4065
Herman & Pearl Wimmer	7	Pt SE ⁴ Pt NE ⁴	25	20	5	90		5600		
" " "	8	Pt NE ⁴	25	20	5	70		4550	1650	11800
Everett & Glau Pierce	9	Pt NW ⁴ Pt NE ⁴	25	20	5	120		6500	200	6200
Everett Pierce	10	Pt NW ⁴	25	20	5			45	25	25
J. Frank & Ethel Chadwick	11	Pt SW ⁴	25	20	5	40		2400	1000	3400
James D. Wilson	12	Pt SW ⁴	25	20	5	2	85	165		165

SECTION No. 25

Congressional Township No. 20, R. 5

SCALE: Forty rods to an inch, or ten rods to a space, Congress Land, which is one mile square for a section.
Number of acres in this section, according to United States Survey, 634



MONTGOMERY COUNTY, INDIANA, 1928

Assessor's Plat-Book for Coal Creek

Township No. _____

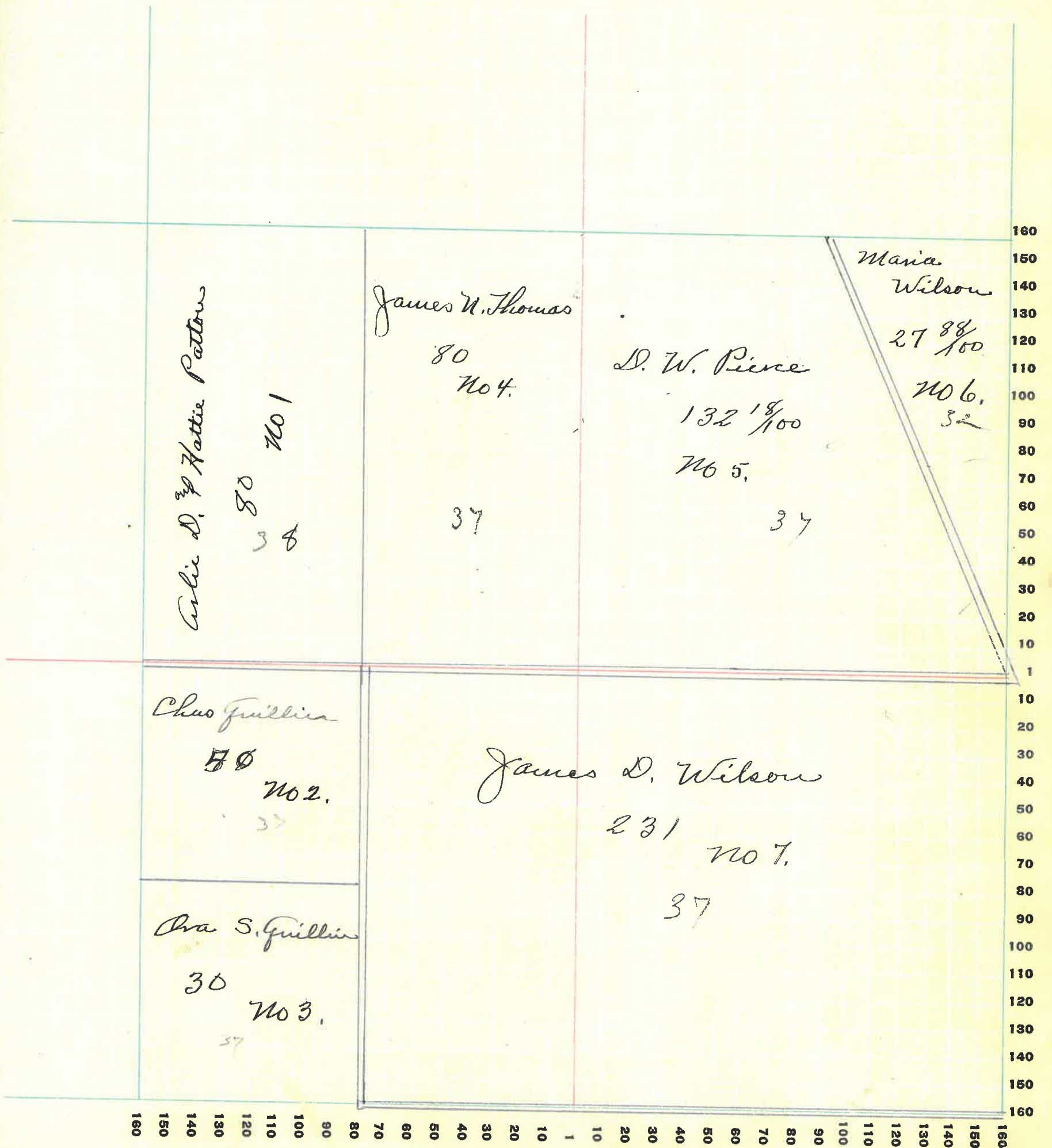
PT. WAYNE FIG. 00. FT. WAYNE, IND.

NAMES OF OWNERS	Number on Plat	DESCRIPTION	Section	Township	Range	Acres	Hundredths	Value of Lands	Value of Improvements	Value of Lands and Improvements
<i>Archie + Hattie Patton</i>	1	<i>W² N W⁴</i>	26	205	80	5300	900	6200		
<i>Chas Guiller</i>	2	<i>Pt W² S W⁴</i>	26	205	48	2880	2880	2880		2880
		<i>" " "</i>	26	205	2					
<i>Ora Guiller</i>	3	<i>Pt S W⁴</i>	26	205	30	1800	1800	1800		
<i>James Thomas</i>	4	<i>E² N W⁴</i>	26	205	80	4800	600	5400		
<i>D. W. Pierce</i>	5	<i>Pt N E⁴</i>	26	205	132	187260	3000	102600		
<i>Mania Wilson</i>	6	<i>Pt N E⁴</i>	26	205	27	881485	1800	328500		
<i>James D. Wilson</i>	7	<i>E² S W⁴ S E⁴</i>	26	205	231	15690	900	165900		

SECTION No. 26

Congressional Township No. 20, R. 5

SCALE: Forty rods to an inch, or ten rods to a space, Congress Land, which is one mile square for a section.
Number of acres in this section, according to United States Survey, $\frac{611 \frac{33}{100}}$



MONTGOMERY COUNTY, INDIANA, 1928

Assessor's Plat-Book for Coal Creek

Township No. _____

PT. WAYNE FIG. CO. PT. WAYNE, IND.

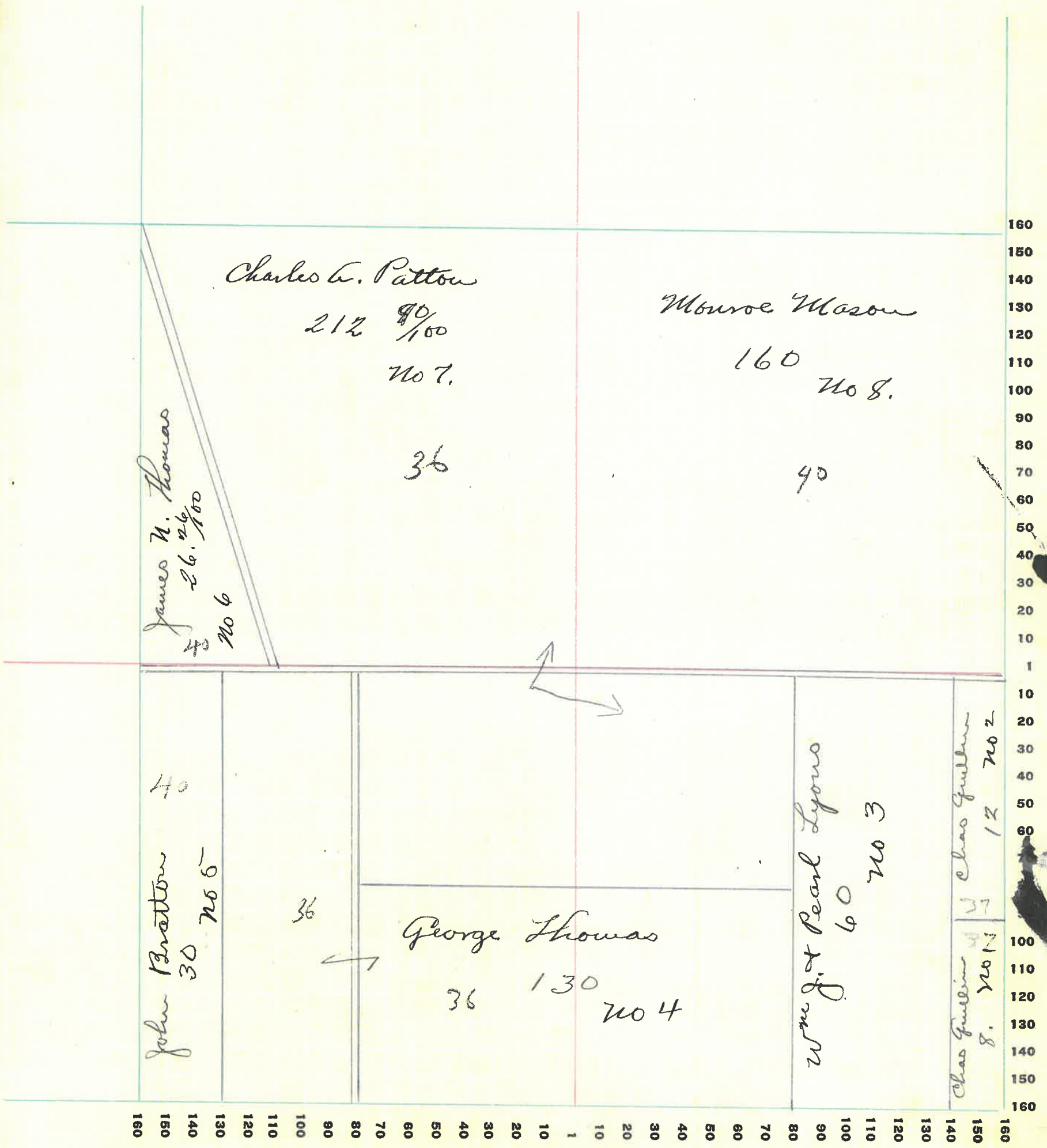
NAMES OF OWNERS	Number on Plat	DESCRIPTION	Section	Township	Range	Acres	Hundredths	Value of Lands	Value of Improvements	Value of Lands and Improvements
Chas Guilline	1	Pt SE ⁴	2720	5	8	}	1250		1200	
" "	2	" "	2720	5	12					
W ^m and Pearl Lyon	3	Pt SE ⁴	2720	5	60		3350	500	3800	
Geo A. Thomas	4	Pt SE ⁴ Pt SW ⁴	2720	5	130		7500	900	7900	
John Bratton	5	Pt SW ⁴	2720	5	30		1800		1800	
James H. Thomas	6	Pt NW ⁴	2720	5	26	26	1650		1650	
Chas A. Patton	7	Pt NW ⁴ Pt SW ⁴ Pt SE ⁴	2720	5	212	90	11440	2250	13640	
Monroe Mason	8	NE ⁴	2720	5	160		9600	1600	11200	

SECTION No. 27

Congressional Township No. 20, R. 5

SCALE: Forty rods to an inch, or ten rods to a space, Congress Land, which is one mile square for a section.

Number of acres in this section, according to United States Survey, $\frac{64086}{100}$



MONTGOMERY COUNTY, INDIANA, 1928

Assessor's Plat-Book for Coal Creek

Township No. _____

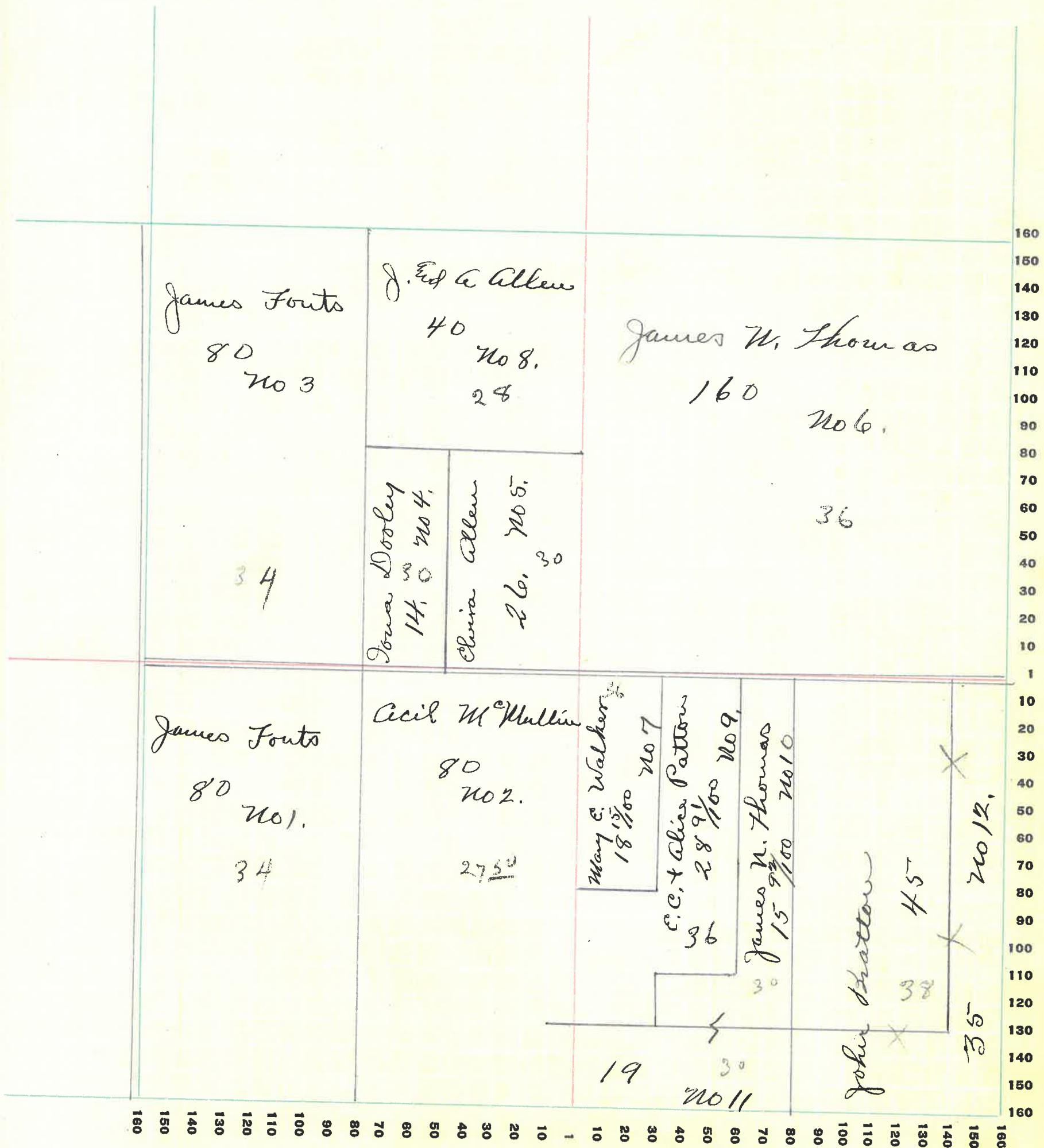
PT. WAYNE FIG. CO. PT. WAYNE, IND.

NAMES OF OWNERS	Number on Plat	DESCRIPTION	Section	Township	Range	Acres	Hundredths	Value of Lands	Value of Improvements	Value of Lands and Improvements
James Fouts	1	W ² SW ⁴	2820	5	80			3950	380	4300
Cecil McCullin	2	E ² SW ⁴	2820	5	80			3975	800	4775
James Fouts	3	W ² NW ⁴	2820	5	80			3950	1400	5350
Jona Dooley	4	PT NW ⁴	2820	5	14			840	500	1340
Elvira Allen	5	PT NW ⁴	2820	5	26			1560	900	2460
James W Thomas	6	NE ⁴	2820	5	160			9600	900	10500
Mary E. Walker	7	PT SE ⁴	2820	5	18	15	1080	600		1680
J rd W. Allen	8	PT NW ⁴	2820	5	40			2200		2200
E. C. & Alice Patton	9	PT SE ⁴	2820	5	28	91	1575			1575
James N. Thomas	10	PT SE ⁴	2820	5	15	92	750			750
" " "	11	" "	2820	5	19		1045			1045
John Bratton	12	PT SE ⁴	2820	5	80			4360	1100	5460

SECTION No. 28

Congressional Township No. 20, R. 5

SCALE: Forty rods to an inch, or ten rods to a space, Congress Land, which is one mile square for a section.
 Number of acres in this section, according to United States Survey, 643 $\frac{89}{100}$



MONTGOMERY COUNTY, INDIANA, 1928

Assessor's Plat-Book for Coal Creek Township No. _____

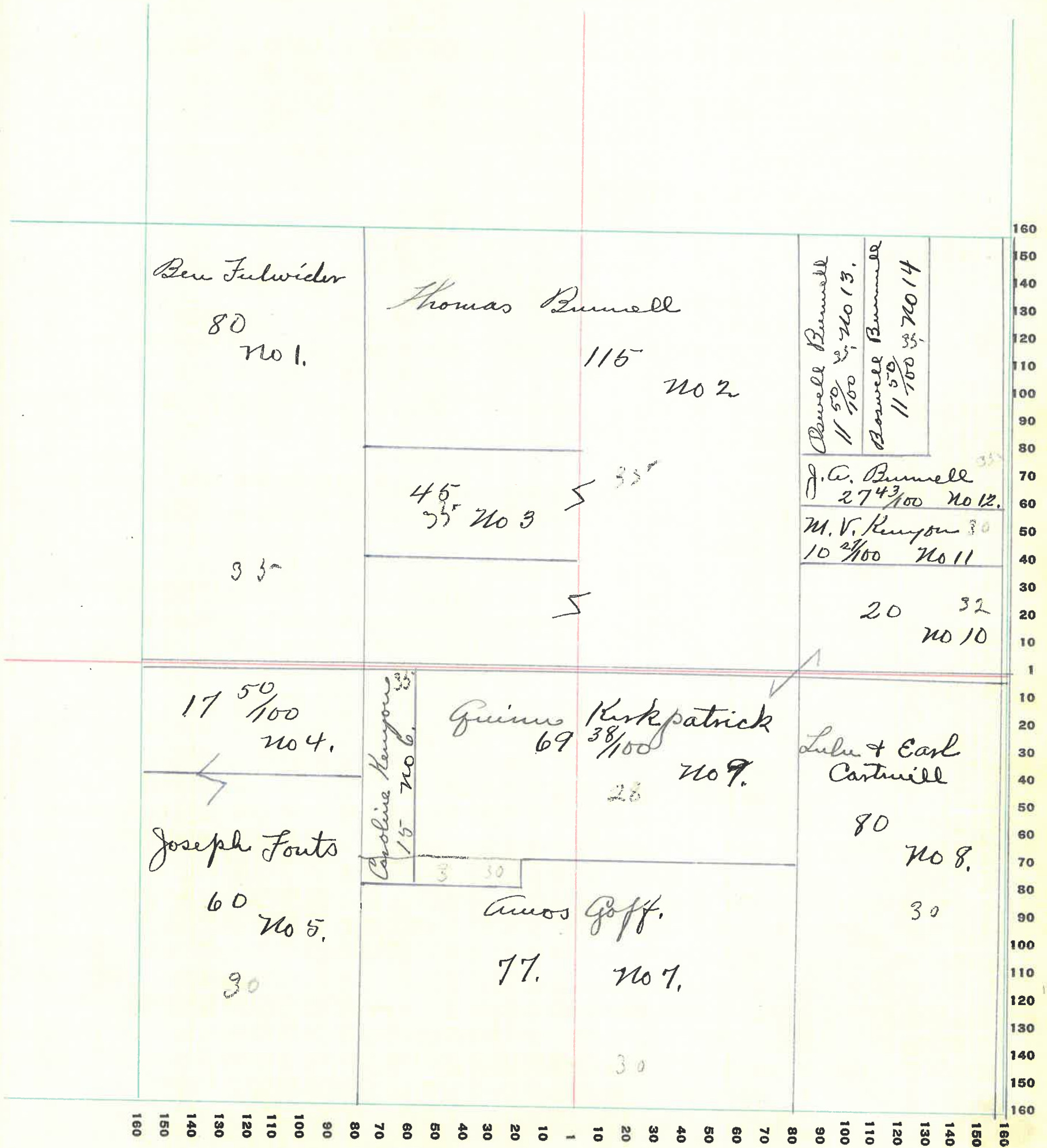
PT. WYOME PLS. CO. PT. WAYNE, IND.

NAMES OF OWNERS	Number on Plat	DESCRIPTION	Section	Township	Range	Acres	Hundredths	Value of Lands	Value of Improvements	Value of Lands and Improvements
Ben Fullwider	1	W ² NW ⁴	29	205	80	4710	900	5610		
Thomas C. Bunnell	2	W ² NE ⁴ PT NW ⁴	29	205	115	} 9500	800	10300		
" " "	3	PT NW ⁴	29	205	45					
Joseph Fouts	4	PT SW ⁴	29	205	17	} 4560	650	5210		
" "	5	PT SW ⁴	29	205	60					
Quinn Kirkpatrick Caroline Kenyon	6	PT SW ⁴	29	205	15	900		900		
Amos Goff	7	PT SE ⁴ PT SW ⁴	29	205	77	4235		4235		
Lulu + Carl Cartmill	8	E ² SE ⁴	29	205	80	4370	1000	5370		
Quinn Kirkpatrick	9	PT SW ⁴ PT SE ⁴	29	205	69	383400	1100	4500		
" "	10	PT NE ⁴	29	205	20	1085		1085		
M. V. Kenyon	11	PT NE ⁴	29	205	10	27550	400	450		
J. A. Bunnell	12	PT NE ⁴	29	205	27	43300	150	1450		
Boswell Bunnell	13	PT NE ⁴	29	205	11	50550		550		
Boswell Bunnell	14	PT NE ⁴	29	205	11	50550		550		

SECTION No. 29

Congressional Township No. 20, R. 5

SCALE: Forty rods to an inch, or ten rods to a space, Congress Land, which is one mile square for a section.
 Number of acres in this section, according to United States Survey, $\frac{625 \frac{38}{100}}{100}$



MONTGOMERY COUNTY, INDIANA, 1928

Assessor's Plat-Book for Coal Creek Township No. _____

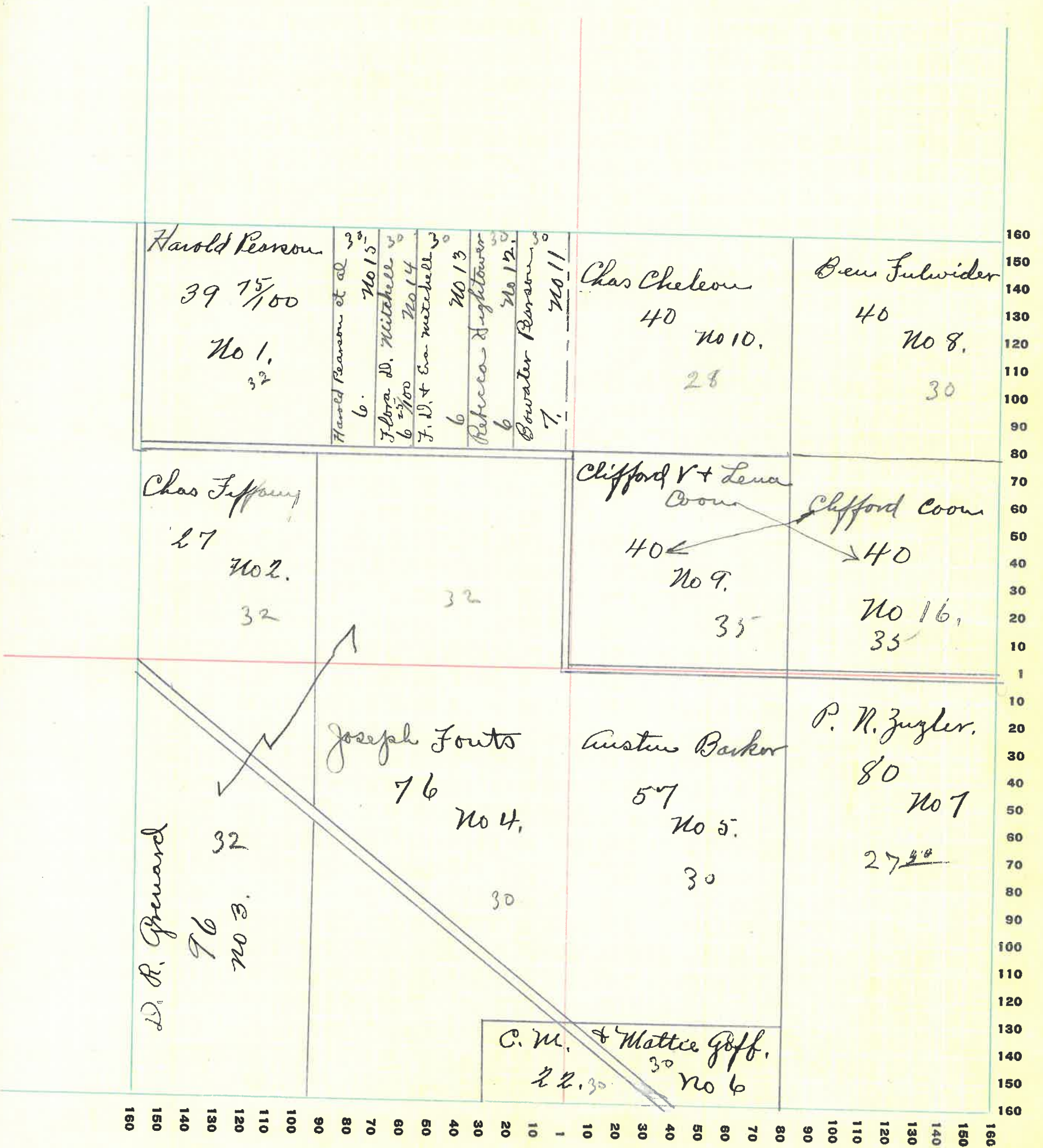
PT. WAYNE PLO. CO. PT. WAYNE, IND.

NAMES OF OWNERS	Number on Plat	DESCRIPTION	Section	Township	Range	Acres	Hundredths	Value of Lands	Value of Improvements	Value of Lands and Improvements
Harold Pearson	1	Pt NW ⁴	30	20	5	39	75	1950	600	2550
Chas Tiffany	2	Pt NW ⁴	30	20	5	27		1600		1600
D. R. Greward	3	Pt NW ⁴ Pt SW ⁴	30	20	5	96		5280	1400	5680
Joseph Fouts	4	Pt SW ⁴	30	20	5	76		3750	850	4600
Austin Barker	5	Pt SE ⁴	30	20	5	57		3150	850	3950
C. M. & Mattie Goff.	6	Pt SE ⁴ Pt SW ⁴	30	20	5	22		1200		1200
P. H. Zugler	7	E ² SE ⁴	30	20	5	80		3600	350	3950
Ben Fulwider	8	Pt NE ⁴	30	20	5	40		2200		2200
Clifford Coon	9	Pt NE ⁴	30	20	5	40		2340	800	3140
Chas Chelean	10	Pt NE ⁴	30	20	5	40		2500	400	2400
Bowster Pearson	11	Pt NW ⁴	30	20	5	7		315		315
Rebecca Howtower	12	Pt NW ⁴	30	20	5	6		270		270
F. D. & Eva Mitchell	13	Pt NW ⁴	30	20	5	6		270		270
Ebra D. Mitchell	14	Pt NW ⁴	30	20	5	6		270		270
Harold Pearson et al	15	Pt NW ⁴	30	20	5	6		270		270
Clifford V. & Lena Coon	16	Pt NE ⁴	30	20	5	40		2340		2340

SECTION No. 30

Congressional Township No. 20, R. 5

SCALE: Forty rods to an inch, or ten rods to a space, Congress Land, which is one mile square for a section.
 Number of acres in this section, according to United States Survey, $\frac{58570}{100}$



60

MONTGOMERY COUNTY, INDIANA, 1928

Assessor's Plat-Book for Coal Creek Township No. _____


PT. WAYNE PTO. CO. PT. WAYNE, IND.

NAMES OF OWNERS	Number on Plat	DESCRIPTION	Section	Township	Range	Acres	Hundredths	Value of Lands	Value of Improve-ments	Value of Lands and Improve-ments	
Ward Graves	1	Pt W ²	31	205	40			2000	500	2500	
		Pt E ² SW ⁴	31	205	40			2000		2000	
Chas Linsom	18	Pt SW ⁴	31	205	16			800		800	
Chas Goff.	2	Pt SE ⁴ Pt SW ⁴	31	205	120			7800	850	8650	
	12	Pt NE ⁴	31	205	80			4400	1800	6200	
Ora + Mattie Rafferty	3	E ² SE ⁴	31	205	74			4740	900	5640	
C Fletcher life estate	4	Pt NE ⁴	31	205	7		71	520	400	920	
Thomas Risk	7	Pt NE ⁴	31	205				29	25	25	
	7	"	31	205				65	40	200	240
J. G. Hutchinson	5	Pt NE ⁴	31	205	3			210	500	710	
Avery C. Merrill	6	Pt NE ⁴	31	205				98	70	250	320
	8	"	31	205	2			140	500	640	
Hugo Merrill	9	Pt NE ⁴	31	205				76	40	450	490
Oliver A. Foster	10	Pt NE ⁴	31	205				76	40	800	840
C. A. Kennedy	11	Pt NE ⁴	31	205	1		24	100	750	850	
John Eads	13	W. H. NE ⁴	31	205	63			4095	550	4645	
Mary Barker. Life Estate of M. Riley	14	Pt NW ⁴	31	205	40			2600		2600	
Joseph Fouts	15	Pt NW ⁴	31	205	20			1200		1200	
A. P. Barker	16	Pt NW ⁴	31	205	20			1300		1300	
Joseph Conway	17	Pt NW ⁴	31	205	56	35	3705			3705	

SECTION No. 31

Congressional Township No. 20, R. 5

SCALE: Forty rods to an inch, or ten rods to a space, Congress Land, which is one mile square for a section.
 Number of acres in this section, according to United States Survey, $\frac{592 \cdot 82}{100}$



MONTGOMERY COUNTY, INDIANA, 1928

Assessor's Plat-Book for Coal Creek Township No. _____

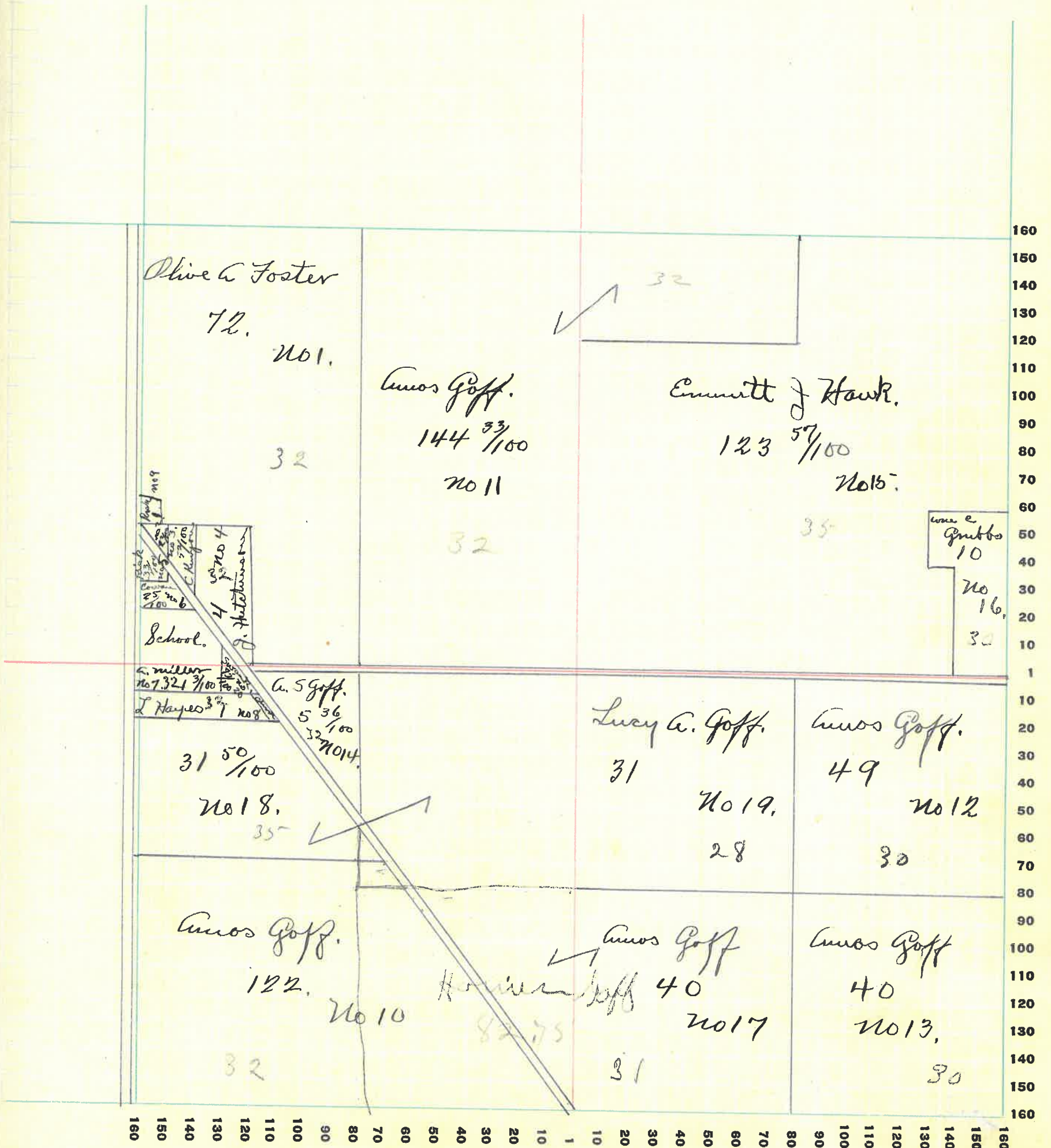
PT. WAYNE PLS. CO. FT. WAYNE, IND.

NAMES OF OWNERS	Number on Plat	DESCRIPTION	Section	Township	Range	Acres	Hundredths	Value of Lands	Value of Improvements	Value of Lands and Improvements
Olive A. Foster	1	Pt NW ⁴	32	20	5	72		4300	200	4500
Thomas Risk	2	Pt NW ⁴	32	20	5		22	65	400	465
Caroline Kenyon	3	Pt NW ⁴	32	20	5		52	65	250	315
Jasper Hutchinson	4	Pt NW ⁴	32	20	5	4		280	700	980
Thomas Risk	5	Pt NW ⁴	32	20	5		33	40		40
M. J. Cowan	6	Pt NW ⁴	32	20	5		25	30	300	330
Alfred Miller	7	Pt SW ⁴	32	20	5	1	3	75	200	275
Lavinia Hayes	8	Pt SW ⁴	32	20	5	1		65	200	265
Thomas Risk	9	Pt NW ⁴	32	20	5	1		65		65
Amos Goff	10	Pt SW ⁴	32	20	5	122		1320	1200	2520
" "	11	E ² NW ⁴	32	20	5	174		7920	1300	9220
" "	12	Pt E ² SE ⁴	32	20	5	49		2900		2900
" "	13	Pt E ² SE ⁴	32	20	5	40		2400		2400
" "	14	Pt SW ⁴	32	20	5	5	50	325	200	525
" "	17	Pt SE ⁴	32	20	5	40		2400		2400
" "	18	Pt SW ⁴	32	20	5	31	50	1800		1800
Emmett J. Hawk	15	Pt NE ⁴	32	20	5	123	59	7380	2000	9380
Wm C. Grubb	16	Pt NE ⁴	32	20	5	10		650		650
Dan Swank	20	Pt SW ⁴	32	20	5		75	45	100	145
Lucy A. Goff	19	Pt SE ⁴	32	20	5	31		1700		1700

SECTION No. 32

Congressional Township No. 20, R. 5

SCALE: Forty rods to an inch, or ten rods to a space, Congress Land, which is one mile square for a section.
 Number of acres in this section, according to United States Survey, 635



MONTGOMERY COUNTY, INDIANA, 1928

Assessor's Plat-Book for Coal Creek Township No. _____

PT. WAYNE PTO. CO. PT. WAYNE, IND.

NAMES OF OWNERS	Number on Plat	DESCRIPTION	Section	Township	Range	Acres	Hundredths	Value of Lands	Value of Improvements	Value of Lands and Improvements
J. W. Grubb	1	PT NW ⁴	3320	5	40			2480	450	2850
Amos Goff	2	PT NW ⁴	3320	5	40			6800	600	6600
" "	3	PT NW ⁴	3320	5	40					
" "	4	PT NW ⁴	3320	5	40					
W. C. Walker	5	N ² NE ⁴	3320	5	80			2560	400	2960
James G. Miller	6	PT NE ⁴ PT SE ⁴	3320	5	100			5500	500	6000
W. E. Cowan	7	PT NE ⁴	3320	5	40			2200		2200
The Crawfordville Trust Co James G. Miller	8	PT SE ⁴	3320	5	60			3000	400	3400
Isaac + E. Hershberger	9	PT SE ⁴	3320	5	40			1800		1800
Wm A. Moore	10	PT SW ⁴	3320	5	40			2700		2700
Hellie B. Morrison	11	PT SW ⁴	3320	5	40			2400		2400
Amos Goff	12	PT SW ⁴	3320	5	40			2400		2400
Sarah D Cowan	13	PT SW ⁴	3320	5	40			2000		2000

SECTION No. 33

Congressional Township No. 20, R. 5

SCALE: Forty rods to an inch, or ten rods to a space, Congress Land, which is one mile square for a section.
 Number of acres in this section, according to United States Survey, 640

				160
James W. Gribbs 40 No 1 30	Amos S. Goff. 40 No 2 30	40 No 3. 27 1/2	W. C. Walker. 80 No 5 22.50	150 140 130 120 110 100 90 80
		40 No 4. 27 1/2	James G. Miller. 100 No 6. 35	70 60 50 40 30 20 10
				1 10 20 30 40 50 60 70 80
Amos S. Goff 40 No 12. 30	Sarah Cowan 40 No 13. 30		The Crossville Trust Co James G. Miller 60 No 8. 30	10 20 30 40 50 60 70 80 90 100 110 120 130 140 150 160
Mellie B. Morrison 40. 30 No 11,	Wm A Moore. 40 No 10 32.50	Chas & Stella Isaac Hatzberger 40 No 9. 30		160 150 140 130 120 110 100 90 80 70 60 50 40 30 20 10 1

66

MONTGOMERY COUNTY, INDIANA, 1928

Assessor's Plat-Book for Coal Creek Township No. _____

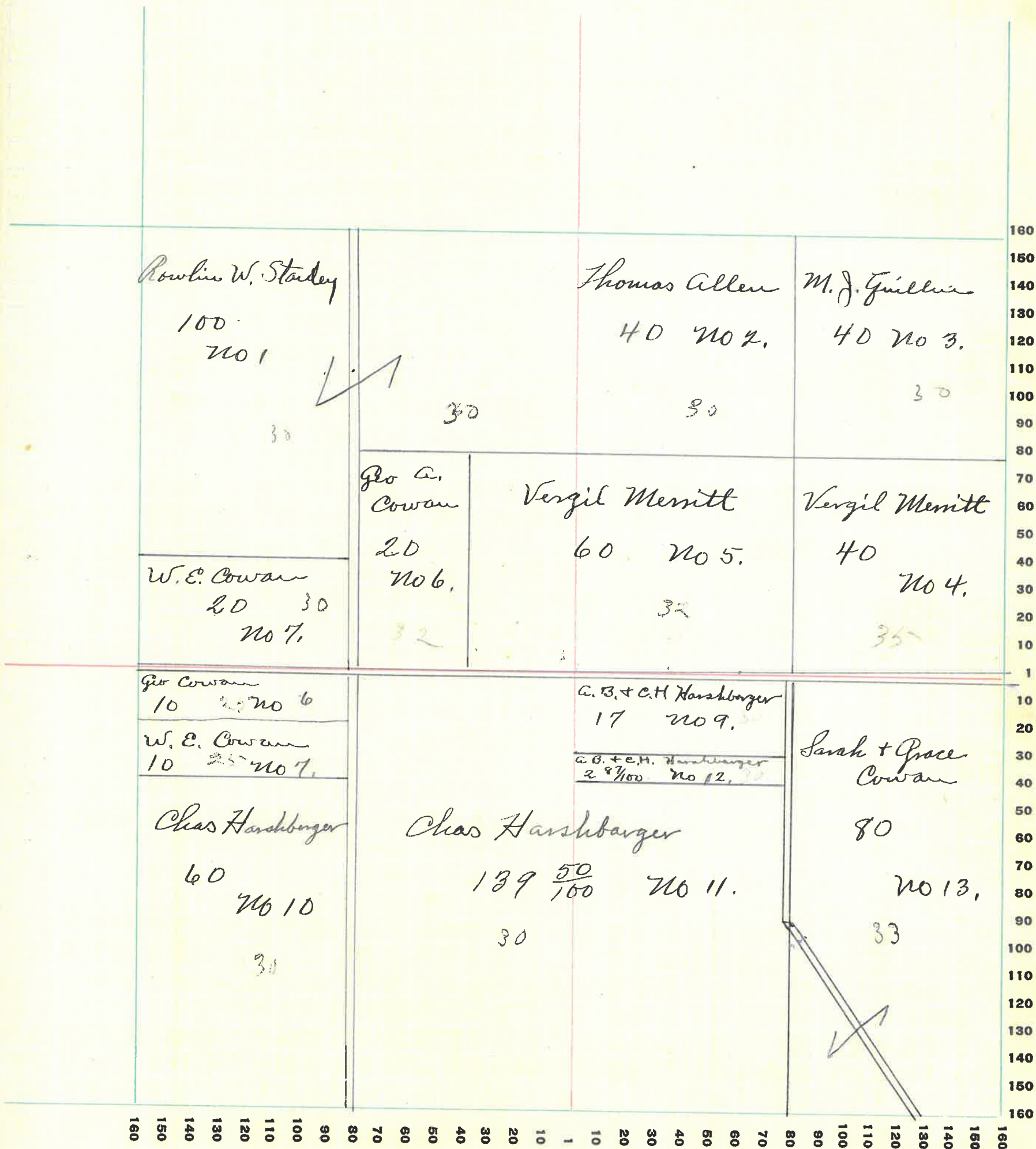
PT. WAYNE PLO. CO. FT. WAYNE, IND.

NAMES OF OWNERS	Number on Plat	DESCRIPTION	Section	Township	Range	Acre	Hundredths	Value of Lands	Value of Improve-ments	Value of Lands and Improve-ments
Rowlin W. Stanley	1	Pt N W ⁴	34	205	160			5500	1000	6500
Thomas Allen	2	Pt N E ⁴	34	205	40			2100		2100
M. J. Guillie	3	Pt N E ⁴	34	205	40			2000		2000
Vergil Merritt	4	Pt N E ⁴	34	205	40			2400		2400
" "	5	Pt N E ⁴ Pt N W ⁴	34	205	60			3000	750	3750
Geo Cowan	6	Pt N W ⁴	34	205	20			1000	150	1150
" "	6	Pt S W ⁴	34	205	10			450		450
W.E. Cowan	7	Pt N W ⁴	34	205	20			1000	600	1600
" "	7	Pt S W ⁴	34	205	10			400		400
G.B. & C.H. Hansberger	9	Pt S E ⁴	34	205	17			850		850
" " "	12	Pt S E ⁴	34	205	2	87	140			140
Chas Hansberger	10	Pt S W ⁴	34	205	60			3300		3300
" "	11	Pt S W ⁴ Pt S E ⁴	34	205	139	50	7700	350		8050
Sarah & Grace Cowan	13	E ² S E ⁴	34	205	80			4800	1500	6300

SECTION No. 34

Congressional Township No. 20, R. 5

SCALE: Forty rods to an inch, or ten rods to a space, Congress Land, which is one mile square for a section.
 Number of acres in this section, according to United States Survey, 640



68

MONTGOMERY COUNTY, INDIANA, 1928

Assessor's Plat-Book for Coal Creek Township No. _____


PT. WAYNE FIG. CO. PT. WAYNE, IND.

NAMES OF OWNERS	Number on Plat	DESCRIPTION	Section	Township	Range	Acres	Hundredths	Value of Lands	Value of Improvements	Value of Lands and Improvements
Mayme Thomas	1	W ² SE ⁴	35	20	5	80		4400		4400
Don Irwin	2	E ² SW ⁴	35	20	5	80		4800	700	5500
Frank Allen	3	W ² SE ⁴	35	20	5	80		4400	600	5000
Lester O McCawrock	4	PT SE ⁴	35	20	5	60		3300		3300
Cynthia Tapp	5	PT SE ⁴	35	20	5	20		1100		1100
Jacob + Belle Swank	7	PT NE ⁴	35	20	5	29		1450	700	2150
Mary E. + Kattie C. Coleman	6	PT NE ⁴	35	20	5	11		550		550
Melvaia Belle Swank	8	PT NE ⁴	35	20	5	80		4000	1000	5000
James D. Wilson	9	PT NW ⁴	35	20	5	40		2200		2200
M. J. Guillie	10	PT NW ⁴	35	20	5	20		1200	1600	2800
H. Gady Chadwick	11	PT NW ⁴	35	20	5	60		3600		3600
Frank Freeman	12	PT NW ⁴ PT NE ⁴	35	20	5	80		4400	1000	5400

SECTION No. 35

Congressional Township No. 20, R. 5

SCALE: Forty rods to an inch, or ten rods to a space, Congress Land, which is one mile square for a section.
 Number of acres in this section, according to United States Survey, 640



MONTGOMERY COUNTY, INDIANA, 1928

Assessor's Plat-Book for Coal Creek

Township No. _____

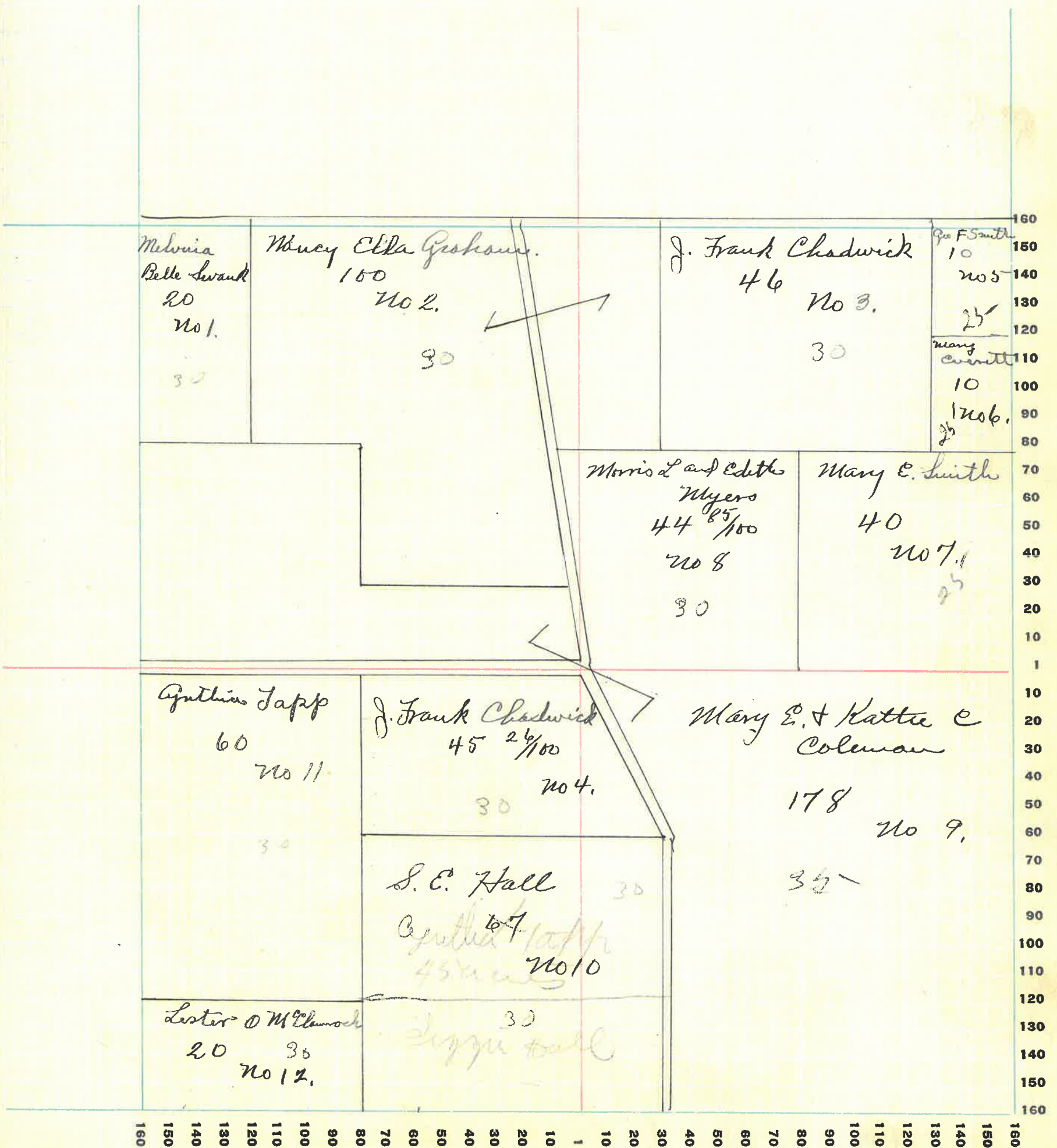
PT. WAHNE PLO. CO. PT. WAYNE, IND.

NAMES OF OWNERS	Number on Plat	DESCRIPTION	Section	Township	Range	Acres	Hundredths	Value of Lands	Value of Improvements	Value of Lands and Improvements
Melvin Swank	1	Pt NW ⁴	36	205	20			1100		1100
Mary Elba Graham	2	Pt NW ⁴ Pt NE ⁴	36	205	180			5000	150	5750
J. Frank Chadwick	3	Pt NE ⁴	36	205	46			2300		2300
" "	4	Pt SW ⁴ Pt SE ⁴	36	205	45-26			2400		2400
Geo F. Smith	5	Pt NE ⁴	36	205	10			500		500
Mary Everett	6	Pt NE ⁴	36	205	10			500	500	1000
Mary C. Smith	7	Pt NE ⁴	36	205	40			2000		2000
Morris C. & Edith Myers	8	Pt NE ⁴ Pt NW ⁴	36	205	44	85-26	40	500		3140
Mary E. & Hattie Coleman	9	Pt SE ⁴ Pt NW ⁴	36	205	178			9790	1600	10390
S. E. Hall	10	Pt SW ⁴ Pt SE ⁴	36	205	67			3685	700	4385
Cynthia Tapp	11	Pt SW ⁴	36	205	60			3300	1500	4800
Lester O M Claurock	12	Pt SW ⁴	36	205	20			1100		1100

SECTION No. 36

Congressional Township No. 20, R. 5

SCALE: Forty rods to an inch, or ten rods to a space, Congress Land, which is one mile square for a section.
 Number of acres in this section, according to United States Survey, 638 ⁸⁰/₁₀₀



MONTGOMERY COUNTY, INDIANA, 1928

Assessor's Plat-Book for Coal Creek Township No. _____

PT. WAYNE PLS. CO. PT. WAYNE, IND.

NAMES OF OWNERS	Number on Plat	DESCRIPTION	Section	Township	Range	Acres	Hundredths	Value of Lands	Value of Improvements	Value of Lands and Improvements
Mark Maddox John	1	Pt NE ⁴	1	206	78	68	5920	900	6820	
John W. + Carrie McCorkle	3	Pt NW ⁴	7	206	79	75	5600	450	6050	
Harriet L. Harvey	3	Pt NW ⁴	1	206	40		3000		3000	
" "	4	" SW ⁴	1	206	40		3000		3000	
Faye Hamilton	5	Pt NW ⁴	1	206	40		3000		3000	
" "	6	" SW ⁴	1	206	40		3000		3000	
" "	7	" "	1	206	40		3000	1400	4400	
Allen M. Lewis	8	Pt NE ⁴ W ² SE ⁴	1	206	120		9000	2000	11000	
Laura Suss	9	E ² SE ⁴	1	206	80		5600	1300	6900	
Walter Harvey	10	Pt SW ⁴	1	206	40		2800	1800	4600	
David Whipple	11	Pt NE ⁴	1	206	40		2800		2800	

SECTION No. 1

Congressional Township No. 20, R. 6

SCALE: Forty rods to an inch, or ten rods to a space, Congress Land, which is one mile square for a section.
 Number of acres in this section, according to United States Survey, $637 \frac{83}{100}$

				160																												
				150																												
				140																												
				130																												
				120																												
				110																												
				100																												
				90																												
				80																												
				70																												
				60																												
				50																												
				40																												
				30																												
				20																												
				10																												
				1																												
				10																												
				20																												
				30																												
				40																												
				50																												
				60																												
				70																												
				80																												
				90																												
				100																												
				110																												
				120																												
				130																												
				140																												
				150																												
				160																												
160	150	140	130	120	110	100	90	80	70	60	50	40	30	20	10	1	10	20	30	40	50	60	70	80	90	100	110	120	130	140	150	160

John W. Carrie McCorkle
 79 $\frac{15}{100}$
 No 2

Mark Maddix
 78 $\frac{08}{100}$
 No 1.

Horroth L. Hauey
 40
 No 3

Joye Hamilton
 40
 No 65

Allen M. Lewis
 140
 No 8

David Whipple
 40
 No 11

40
 No 4

40
 No 6

Laura Sazo
 80
 No 9

Walter Hauey
 40
 No 10

40
 No 7

MONTGOMERY COUNTY, INDIANA, 1928

Assessor's Plat-Book for Coal Creek Township No. _____

PT. WAYNE PLO. CO. PT. WAYNE, IND.

NAMES OF OWNERS	Number on Plat	DESCRIPTION	Section	Township	Range	Acres	Hundredths	Value of Lands	Value of Improvements	Value of Lands and Improvements
John A. Meharry	1	W ² N ² SW ⁴	2	206	20	1600		1600		1600
" "		Pt W ² NW ⁴	2	206	60	4800		4800		4800
" "		Pt NW ⁴ SW ⁴	2	206	38	3040		3040		3040
Vinton S. Meharry	2	E ² N ² NW ⁴	2	206	20	1600		1600		1600
" "		Pt E ² NW ⁴	2	206	60	4800		4800		4800
" "		NE ⁴ SW ⁴	2	206	40	3200	1800	5000		5000
John W. McCorkle	3	N ² NE ⁴	2	206	80	5600		5600		5600
J. N. Meharry est	4	Pt S ² SW ⁴	2	206	16	1120		1120		1120
Anna Meharry	5	Pt SW ⁴	2	206	64	4400		4400		4400
Florence Meharry et al	6	S ² NE ⁴	2	206	80	5200		5200		5200
" "	7	S ² SE ⁴	2	206	80	5200		5200		5200
Roy H. Lee & Christine V. Meharry	8	N ² SE ⁴	2	206	80	5600	1000	6600		6600

MONTGOMERY COUNTY, INDIANA, 1928

Assessor's Plat-Book for Coal Creek

Township No. _____

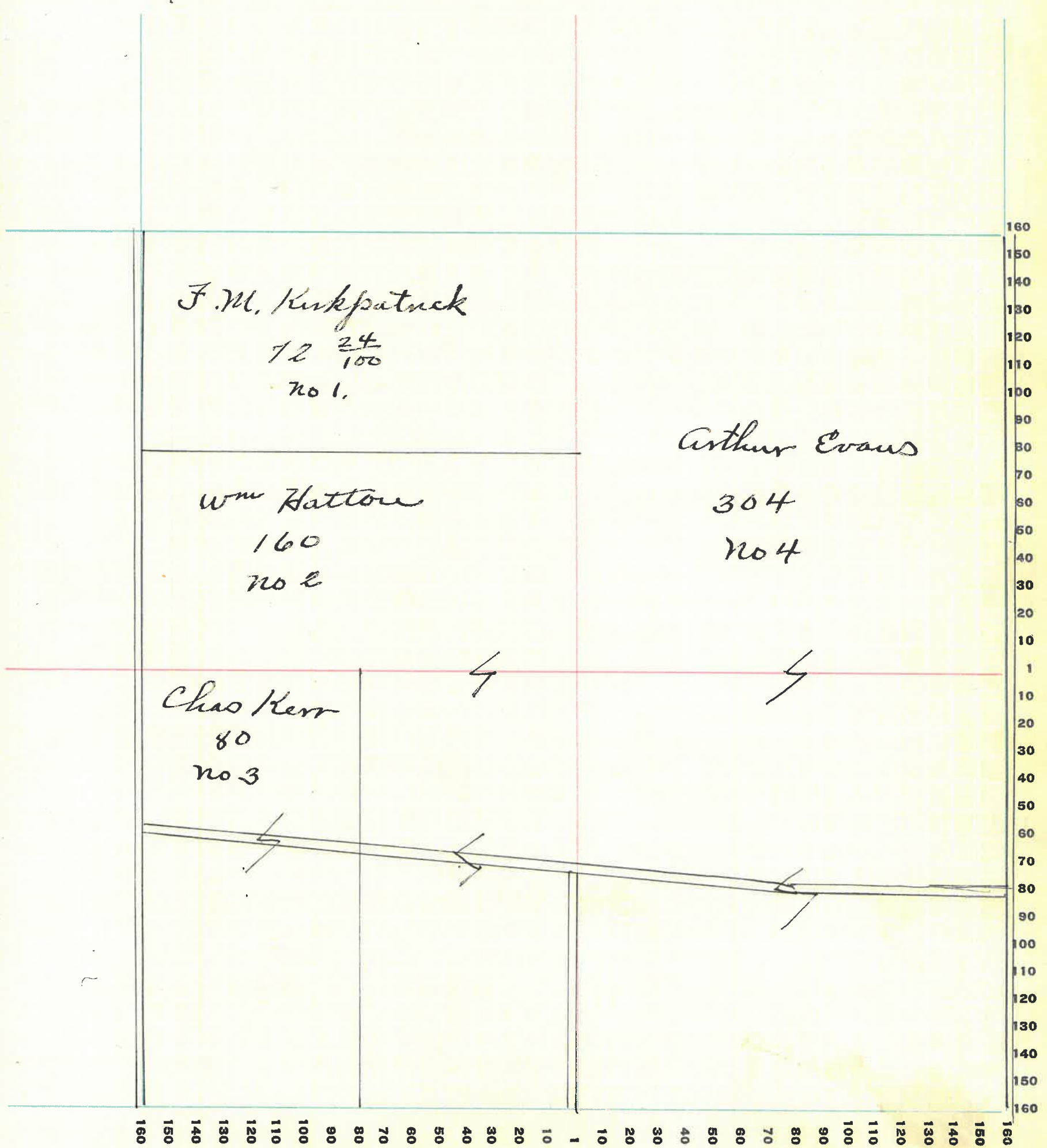
PT. WAYNE REG. CO. PT. WAYNE, IND.

NAMES OF OWNERS	Number on Plat	DESCRIPTION	Section	Township	Range	Acres	Hundredths	Value of Lands	Value of Improvements	Value of Lands and Improvements
<i>F. M. Kirkpatrick</i>	1	<i>N² W⁴</i>	3	206	72	245060	850	5910		
<i>Wm Hutton</i>	2	<i>S² W⁴ E² SW⁴</i>	3	206	160	11200	1500	12700		
<i>Chas Ken</i>	3	<i>W² SW⁴</i>	3	206	80	6400		6400		
<i>Arthur Evans</i>	4	<i>NE⁴ SE⁴</i>	3	206	304	19760	180	21560		

SECTION No. 3

Congressional Township No. 20, R. 6

SCALE: Forty rods to an inch, or ten rods to a space, Congress Land, which is one mile square for a section.
Number of acres in this section, according to United States Survey, _____



MONTGOMERY COUNTY, INDIANA, 1928

Assessor's Plat-Book for Coal Creek

Township No. _____

PT. WAYNE PLO. CO. PT. WAYNE, IND.

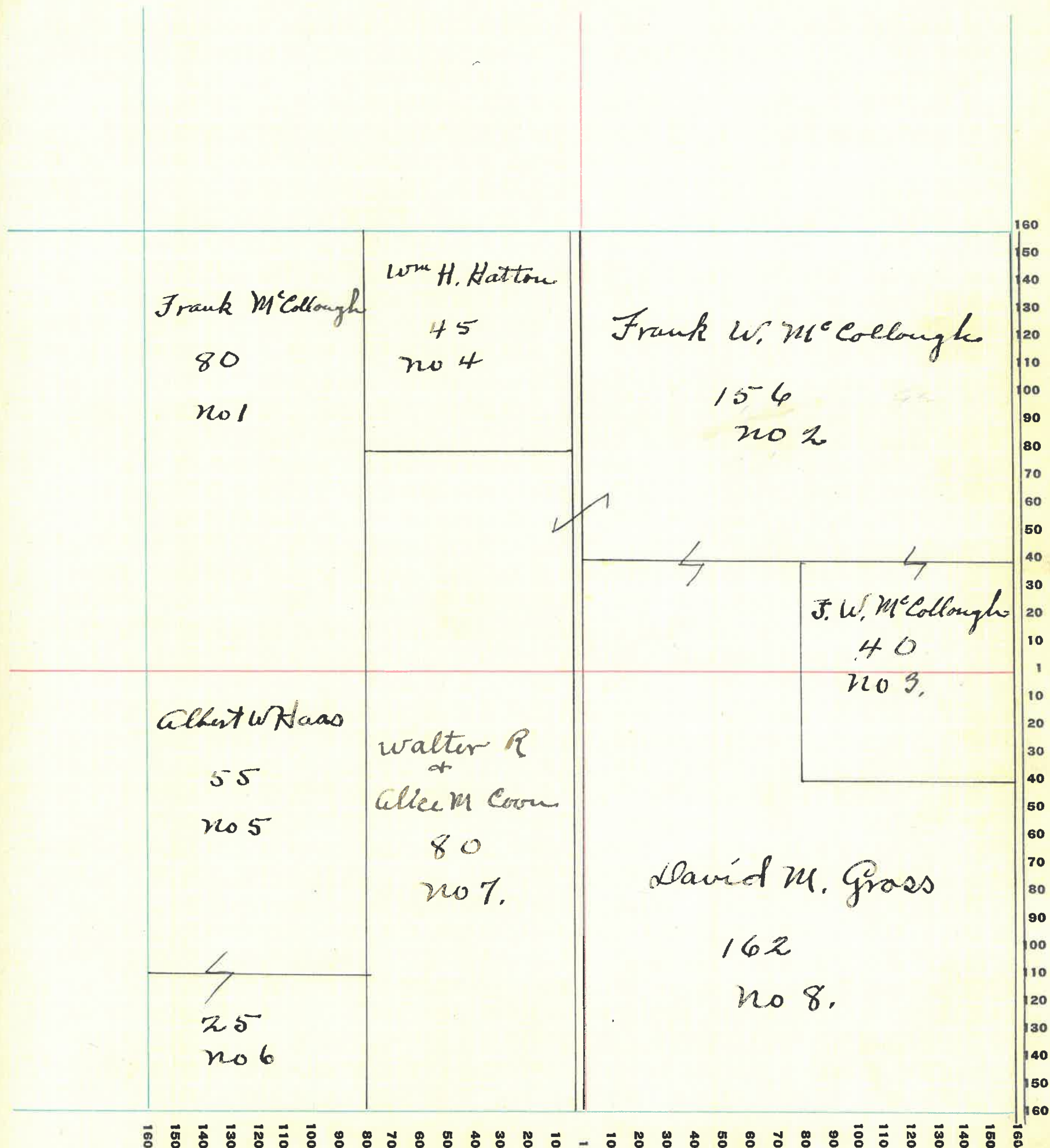
NAMES OF OWNERS	Number on Plat	DESCRIPTION	Section	Township	Range	Acres	Hundredths	Value of Lands	Value of Improvements	Value of Lands and Improvements
Frank W. McCullough	1	W ² NW ⁴	10	206	80	5200				5200
" "	2	Pt NW ⁴ Pt NE ⁴	10	206	156	10140	900			11040
" "	3	Pt NE ⁴ Pt SE ⁴	10	206	40	2600	500			3100
Wm Hutton	4	Pt NW ⁴	10	206	45	2925				2925
Albert W. Hass	5	Pt SW ⁴	10	206	55	3850				3850
" "	6	" "	10	206	25	1750	750			2500
Walter R. Alice M Coon	7	E ² SW ⁴	10	206	80	5850	650			6500
David M. Gross	8	Pt SE ⁴ Pt NE ⁴	10	206	162	11340	1000			12340

SECTION No. 10

Congressional Township No. 20, R. 6

SCALE: Forty rods to an inch, or ten rods to a space, Congress Land, which is one mile square for a section.

Number of acres in this section, according to United States Survey, 639



80

MONTGOMERY COUNTY, INDIANA, 1928

Assessor's Plat-Book for Coal Creek Township No. _____

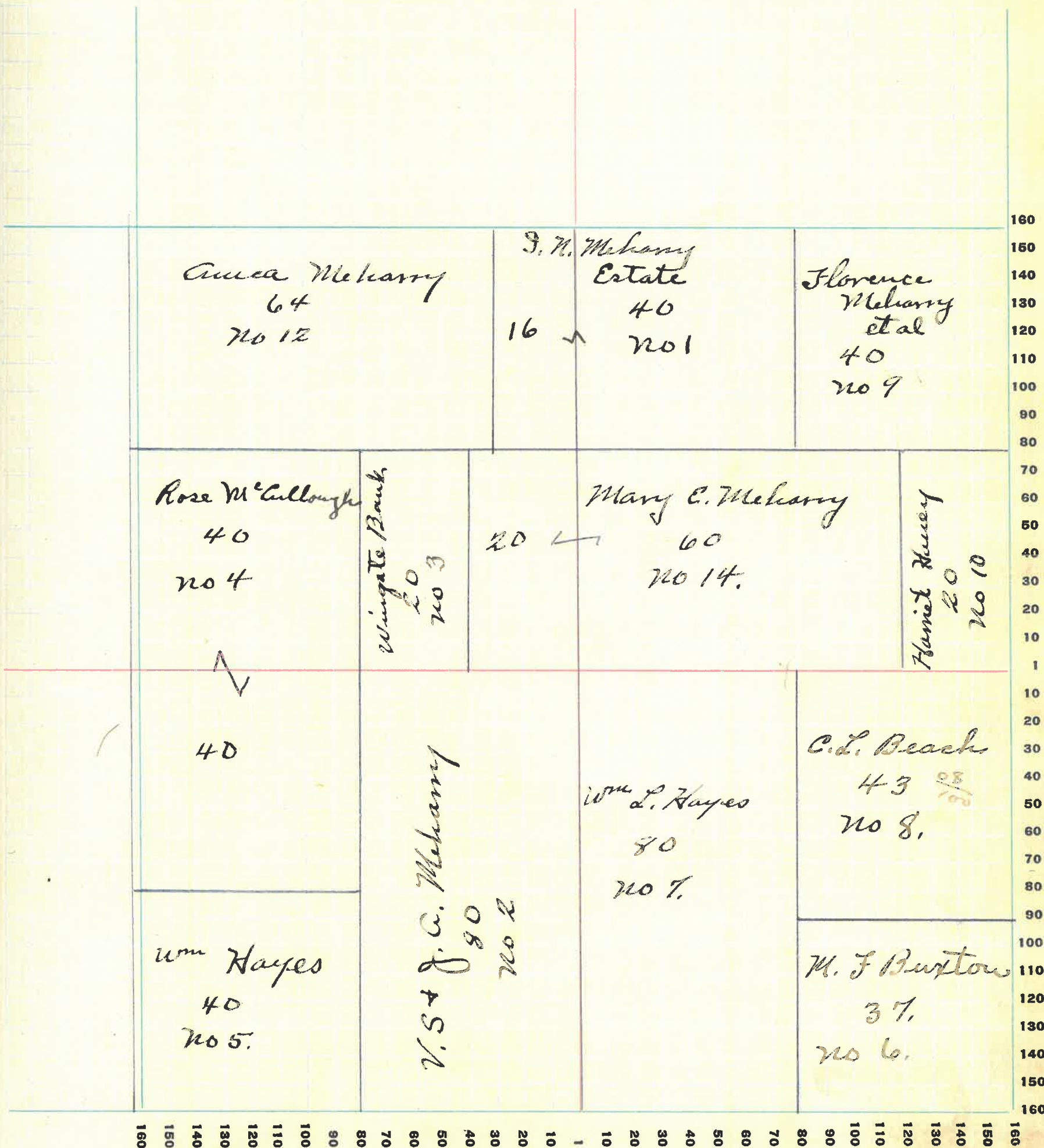
PT. WAYNE PLO. CO. PT. WAYNE, IND.

NAMES OF OWNERS	Number on Plat	DESCRIPTION	Section	Township	Range	Acres	Hundredths	Value of Lands	Value of Improvements	Value of Lands and Improvements
<i>J. N. Mehany Estate</i>	1	<i>Pt S² SW⁴</i>	11	20	6	56		3920		3920
<i>V. S. J. A. Mehany</i>	2	<i>E² SW⁴</i>	11	20	6	80		5600	700	6300
<i>Wingate Bank</i>	3	<i>Pt NW⁴</i>	11	20	6	20		1200		1200
<i>Rose W. Mc Cullough</i>	4	<i>Pt NW⁴ SW⁴</i>	11	20	6	80		5600	600	6200
<i>Wm S Hayes</i>	5	<i>Pt SW⁴</i>	11	20	6	40		2800		2800
<i>M. F. Buxton</i>	6	<i>Pt SE⁴</i>	11	20	6	37		2405		2405
<i>Wm S Hayes</i>	7	<i>W⁴ SE⁴</i>	11	20	6	80		5600	700	6300
<i>C. L. Beach</i>	8	<i>Pt SE⁴</i>	11	20	6	43	08	2800	500	3300
<i>Florence Mehany et al</i>	9	<i>Pt NE⁴</i>	11	20	6	40		2600		2600
<i>Harriet L. Hany</i>	10	<i>Pt NE⁴</i>	11	20	6	26		1200		1200
<i>Anna M. Mehany</i>	12	<i>Pt NW⁴</i>	11	20	6	64		4480		4480
<i>Mary E. Mehany</i>	14	<i>Pt NE⁴ Pt NW⁴</i>	11	20	6	80		5600		5600

SECTION No. 11

Congressional Township No. 20, R. 6

SCALE: Forty rods to an inch, or ten rods to a space, Congress Land, which is one mile square for a section.
 Number of acres in this section, according to United States Survey, 640



MONTGOMERY COUNTY, INDIANA, 1928

Assessor's Plat-Book for Coal Creek Township No. _____

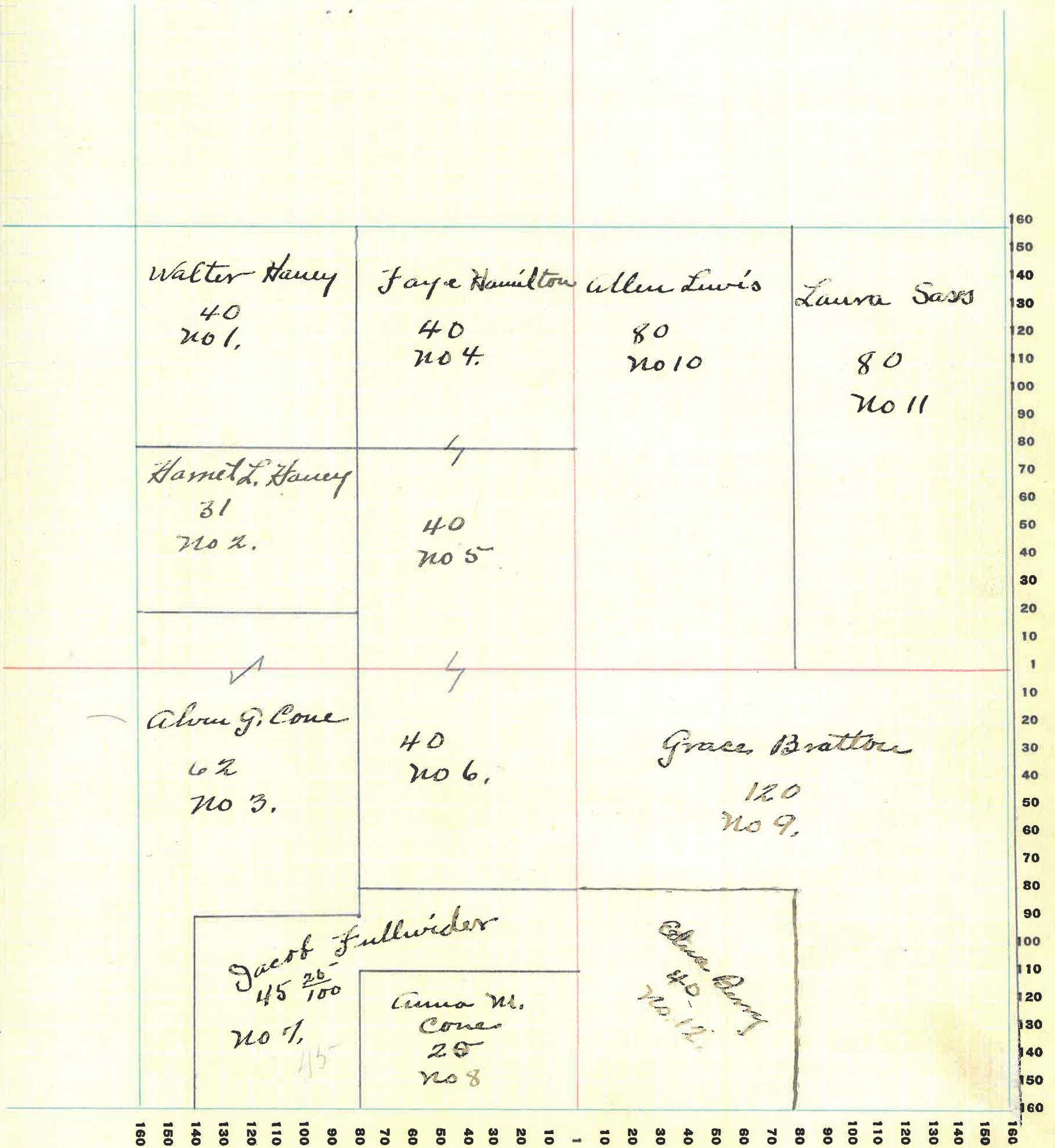
PT. WAYNE PFD. CO. PT. WAYNE, IND.

NAMES OF OWNERS	Number on Plat	DESCRIPTION	Section	Township	Range	Acres	Hundredths	Value of Lands	Value of Improvements	Value of Lands and Improvements
Walter Hauey	1	Pt NW ⁴	12	206	40	2400		2400		2400
Harnet L. Hauey	2	Pt NW ⁴	12	206	31	1860		1860		1860
Alvin G. Cone	3	Pt SW ⁴ Pt NW ⁴	12	206	62	3720		3720		3720
Faye Hamilton	4	Pt NW ⁴	12	206	40	1800		1800		1800
" "	5	" "	12	206	40	1600		1600		1600
" "	6	Pt SW ⁴	12	206	40	1400		1400		1400
Jacob Fullwider	7	Pt SW ⁴	12	206	45	252715		2715		2715
Anna M. Cone	8	Pt SW ⁴	12	206	20	1200		1200		1200
Grace L. Bratton	9	Pt SE ⁴	12	206	120	1200	2250	11450		11450
Allen M. Lewis	10	W ² NE ⁴	12	206	80	5200		5200		5200
Laura Lass	11	E ² NE ⁴	12	206	80	4800		4800		4800
Edua Berry	12	Pt SE ⁴	12	706	40	2600		2600		2600

SECTION No. 12

Congressional Township No. 20, R. 6

SCALE: Forty rods to an inch, or ten rods to a space, Congress Land, which is one mile square for a section.
 Number of acres in this section, according to United States Survey, $640 \frac{24}{100}$



MONTGOMERY COUNTY, INDIANA, 1928

Assessor's Plat-Book for Coal Creek Township No. _____

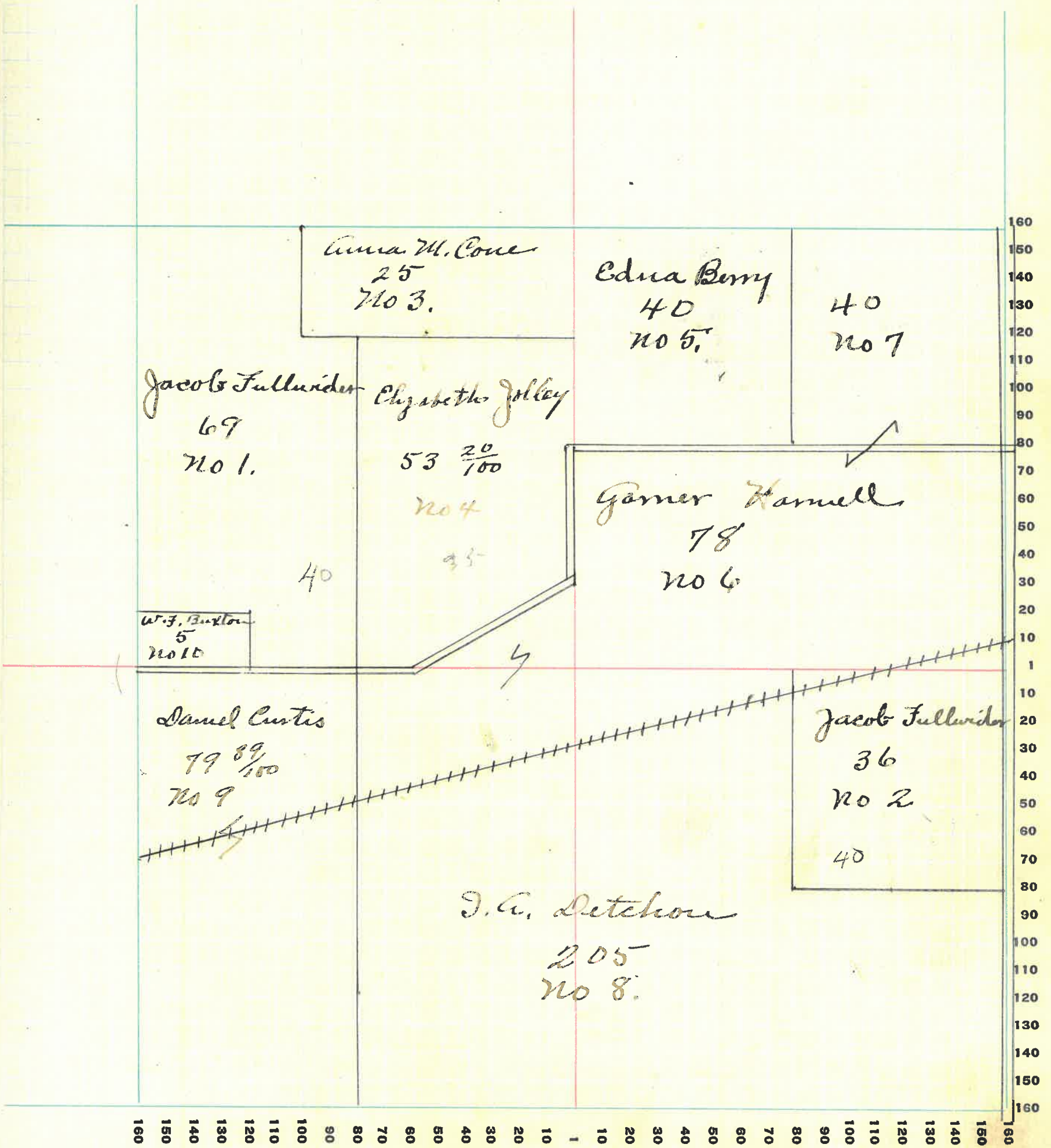
PT. WAYNE PLO. CO. PT. WAYNE, IND.

NAMES OF OWNERS	Number on Plat	DESCRIPTION	Section	Township	Range	Acres	Hundredths	Value of Lands	Value of Improvements	Value of Lands and Improvements
Jacob Fullwider	1	Pt NW ⁴	13	206	4	69		4200		4200
" "	2	Pt SE ⁴	13	206	4	36		2160		2160
Anna M. Come	3	Pt NW ⁴	13	206	4	25		1500	4500	1950
Elizabeth B. Jolley	4	Pt NW ⁴	13	206	4	53	20	3240	550	3790
Edua. Berry	5	Pt NE ⁴	13	206	4	40		2600		2600
Gamer Hamnell	6	S ² NE ⁴	13	206	4	78		4680	500	5180
" "	7	Pt NE ⁴	13	206	4	40		2400	1000	5400
J. A. Detchou	8	E ² SW ⁴ W ² SE ⁴	13	206	4	205		12300	1600	13900
Daniel Curtis	9	W ² SW ⁴	13	206	4	79		895600		5600
M. F. Buxton	10	Pt NW ⁴	13	206	4	5		300	250	550

SECTION No. 13

Congressional Township No. 20, R. 5

SCALE: Forty rods to an inch, or ten rods to a space, Congress Land, which is one mile square for a section.
Number of acres in this section, according to United States Survey, 632 $\frac{67}{100}$



MONTGOMERY COUNTY, INDIANA, 1928

Assessor's Plat-Book for Coal Creek Township No. _____

PT. WAYNE PTO. CO. PT. WAYNE, IND.

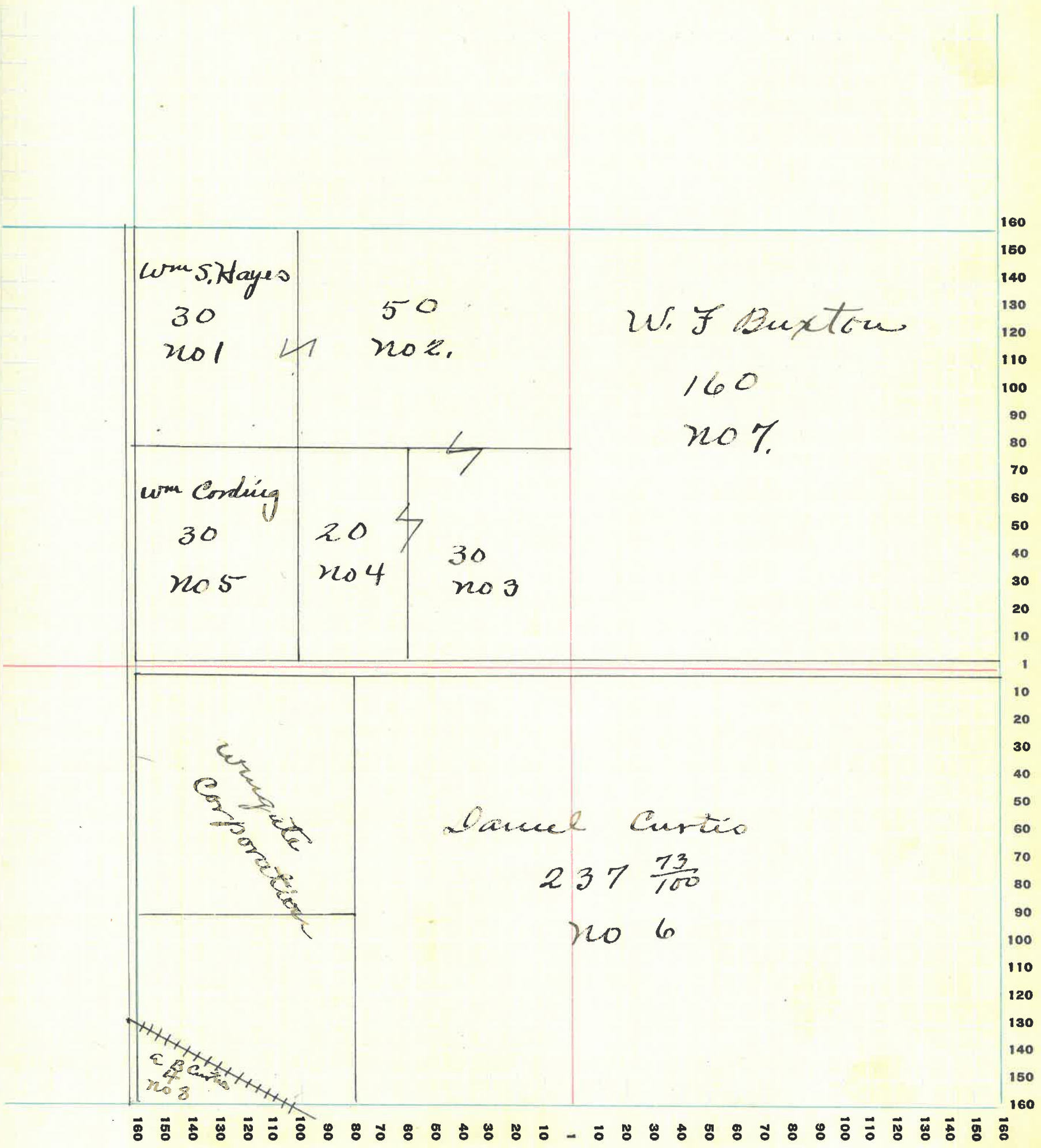
NAMES OF OWNERS	Number on Plat	DESCRIPTION	Section	Township	Range	Acres	Hundredths	Value of Lands	Value of Improvements	Value of Lands and Improvements
Wm S. Hayes	1	Pt NW ⁴	14	26	30	2400	1000	3400		
" " "	2	"	14	26	50	4000		4000		
" " "	3	"	14	26	30	2400		2400		
" " "	4	"	14	26	20	1600		1600		
Wm Cording	5	Pt NW ⁴	14	26	30	2400	600	3000		
Daniel Curtis	6	E ² SW ⁴ SE ⁴	14	26	237	73	17850	3500	21350	
W. F. Buxton	7	NE ⁴	14	26	160	10400	2000	12400		
Etua Curtis	8	Pt SW ⁴	14	26	4	280		280		

SECTION No. 14

Congressional Township No. 20, R. 6

SCALE: Forty rods to an inch, or ten rods to a space, Congress Land, which is one mile square for a section.

Number of acres in this section, according to United States Survey, $\frac{55775}{100}$



MONTGOMERY COUNTY, INDIANA, 1928

Assessor's Plat-Book for Coal Creek Township No. _____

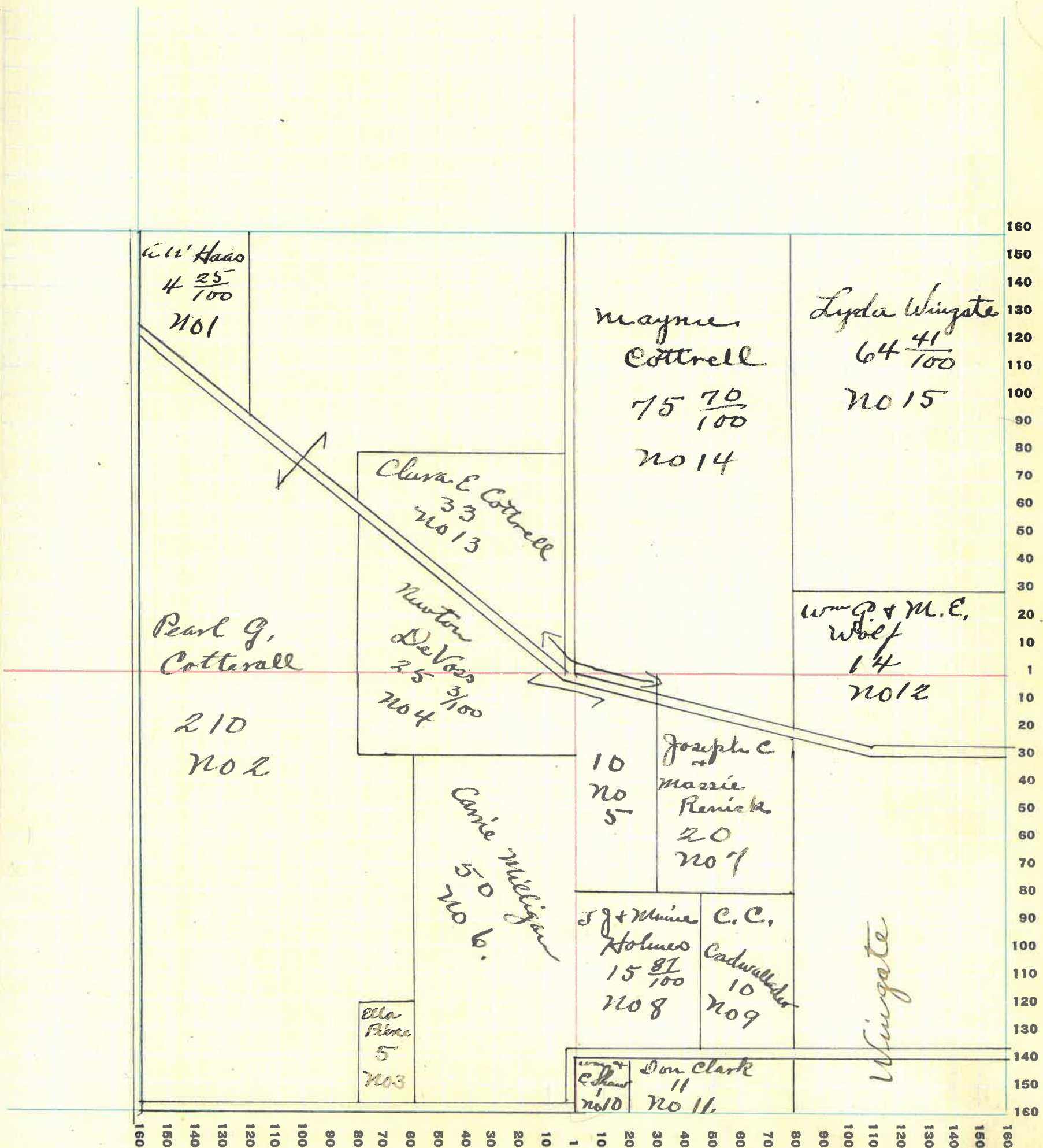
FT. WAYNE FIG. CO. FT. WAYNE, IND.

NAMES OF OWNERS	Number on Plat	DESCRIPTION	Section	Township	Range	Acres	Hundredths	Value of Lands	Value of Improve-ments	Value of Lands and Improve-ments
G. W. Haas	1	Pt NW ⁴	15	206	4	25	280			280
Pearl Cottrel	2	Pt NW ⁴ Pt SW ⁴	15	206	2	10	15750	1650		17350
Ella Pierce	3	Pt SW ⁴	15	206	5		325	350		675
Newton DeVoss	4	Pt NW ⁴ Pt SW ⁴	15	206	25	03	1625	650		2275
" "	5	Pt SE ⁴	15	206	10		650			650
Carrie Milligan	6	Pt SW ⁴	15	206	50		3500			3500
Joseph + Massie Remnick	7	Pt SE ⁴	15	206	20		1500			1500
J. J. + Minnie Holmes	8	Pt SE ⁴	15	206	15	87	1120	800		1920
C. C. Cadwallader	9	Pt SE ⁴	15	206	10		700			700
Wm + E Shaw	10	Pt SE ⁴	15	206	1		70	200		270
Don Clark	11	Pt SE ⁴	15	206	11		770	1200		1970
Wm G + M. E. Wolfe	12	Pt NE ⁴	15	206	14		980	600		1580
Clara E. Cotterall	13	Pt NW ⁴	15	206	39		2925	650		3575
Wayne Cotterall	14	W ² NE ⁴	15	206	75	70	5700			5700
Lila Wingate	15	Pt SW NE ⁴	15	206	64	41	4845			4845

SECTION No. 15

Congressional Township No. 20, R. 6

SCALE: Forty rods to an inch, or ten rods to a space, Congress Land, which is one mile square for a section.
 Number of acres in this section, according to United States Survey, $\frac{55840}{100}$



MONTGOMERY COUNTY, INDIANA, 1928

Assessor's Plat-Book for Coal Creek Township No. _____

PT. WAYNE PLO. CO. PT. WAYNE, IND.

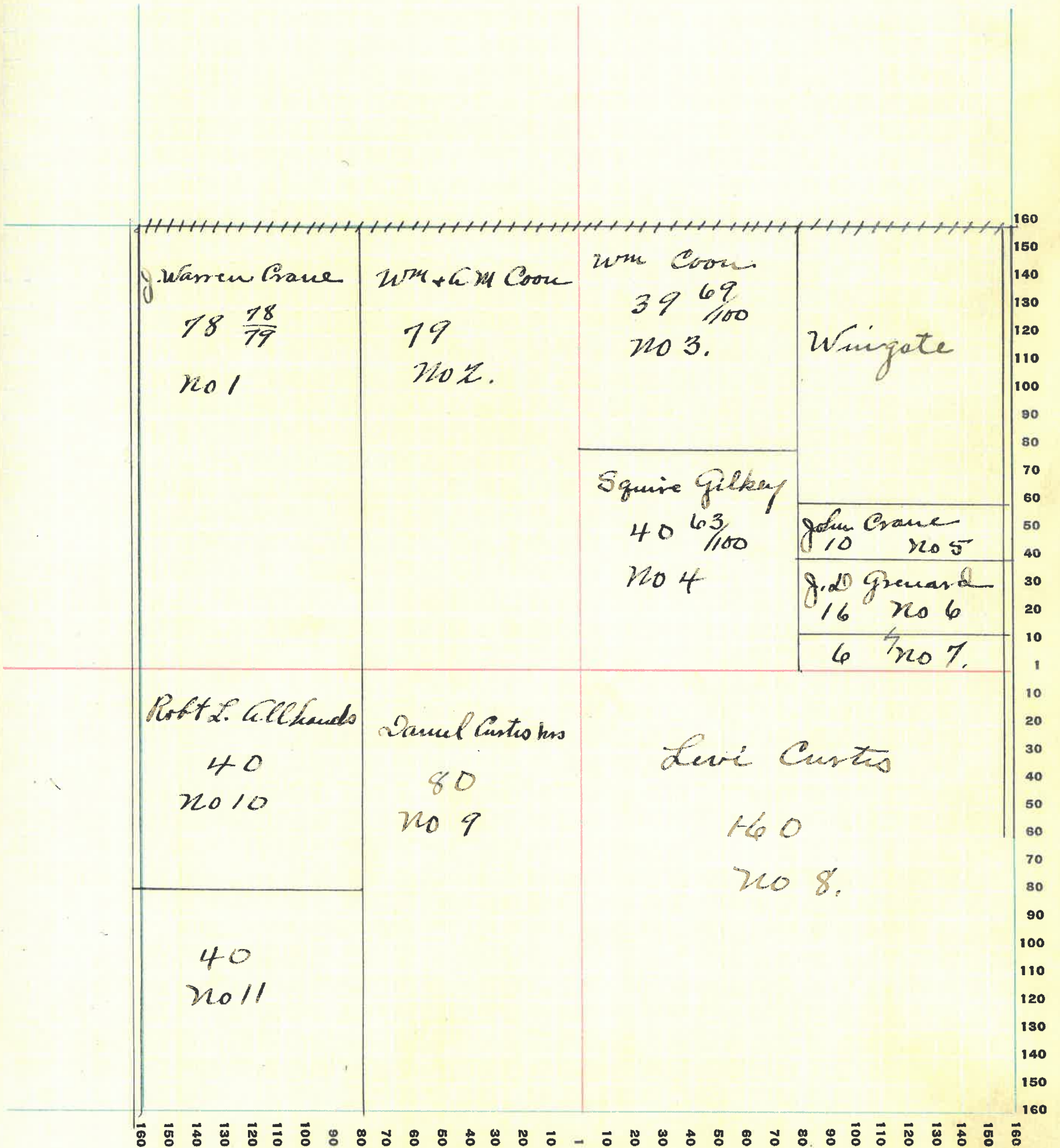
NAMES OF OWNERS	Number on Plat	DESCRIPTION	Section	Township	Range	Acres	Hundredths	Value of Lands	Value of Improvements	Value of Lands and Improvements
J. Warren Crane	1	W ² N W ⁺	22	206	78	795530	1250	6780		
W ^m & A. M. Coon	2	E ² N. W ⁴	22	206	79	5200	1000	6250		
W ^m Coon	3	Pt N E ⁴	22	206	39	692600		2600		
Squire M. Gilkey	4	Pt N E ⁴	22	206	40	632870		2870		
John Crane	5	Pt N E ⁴	22	206	10	700	1000	1800		
J. D. Grenard	6	Pt N E ⁴	22	206	16	1120	100	1220		
" "	7	" "	22	206	6	420	50	470		
Levi Curtis hrs	8	SE ⁴	22	206	160	11200	800	12000		
Daniel Curtis hrs	9	E ² SW ⁴	22	206	80	4400		4400		
Robt Allhands	10	Pt W ² SW ⁴	22	206	40	2600		2600		
" "	11	S Pt W ² SW ⁴	22	206	40	2400	950	3350		

SECTION No. 22

Congressional Township No. 20, R. 6

SCALE: Forty rods to an inch, or ten rods to a space, Congress Land, which is one mile square for a section.

Number of acres in this section, according to United States Survey, $\frac{58948}{100}$



MONTGOMERY COUNTY, INDIANA, 1928

Assessor's Plat-Book for Coal Creek.

Township No. _____

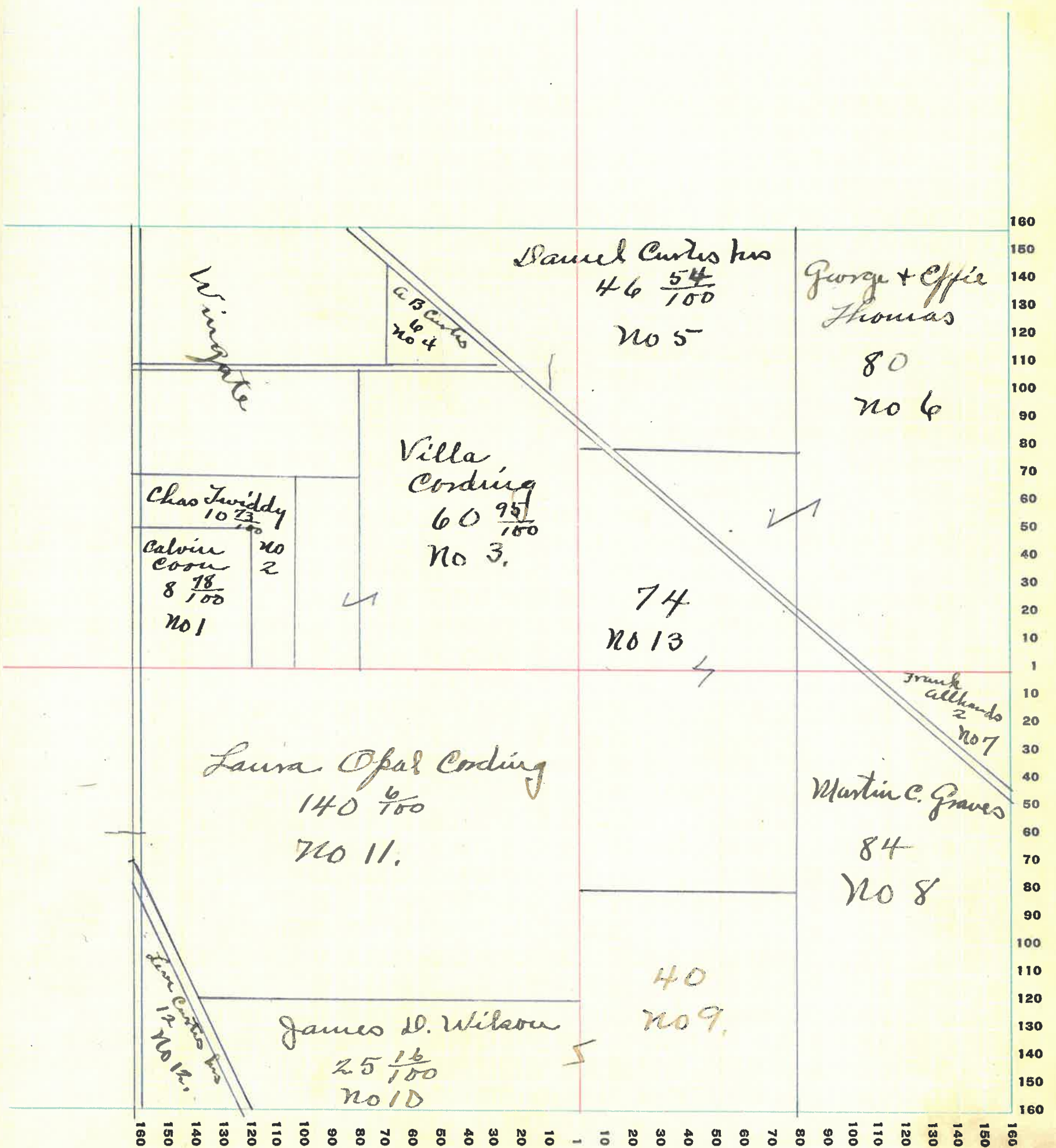
FT. WAYNE PLS. CO. FT. WAYNE, IND.

NAMES OF OWNERS	Number on Plat	DESCRIPTION	Section	Township	Range	Acres	Hundredths	Value of Lands	Value of Improvements	Value of Lands and Improvements
Calvin Coon	1	Pt NW ⁴	2320	6	8	78	675	800	1475	
Chas Twiddy	2	Pt NW ⁴	2320	6	10	73	770		770	
Villa Cording	3	Pt NW ⁴	2320	6	60	95	4230		4230	
A. B. Curtis	4	Pt NW ⁴	2320	6	6		420	100	520	
Daniel Curtis hus	5	Pt NW ⁴ Pt NE ⁴	2320	6	46	54	3290	500	3790	
George & Effie Thomas	6	E ² NE ⁴	2320	6	80		5600		5600	
" " "	13	Pt NE ⁴ Pt SE ⁴	2320	6	74		5180	1800	6980	
Martin C Graves	8	E ² SE ⁴	2320	6	84		5880	850	6730	
James D. Wilson	9	Pt SE ⁴	2320	6	40		2800		2800	
" " "	10	Pt SW ⁴	2320	6	25		161750		1750	
Laura Opal Cording	11	Pt SW ⁴	2320	6	140		69800	900	10700	
Levi Curtis hus	12	Pt SW ⁴	2320	6	12		840		840	
Frank Althaus	7	Pt E ² SE ⁴	2320	6	2		130		130	

SECTION No. 23

Congressional Township No. 20, R. 6

SCALE: Forty rods to an inch, or ten rods to a space, Congress Land, which is one mile square for a section.
Number of acres in this section, according to United States Survey, _____



MONTGOMERY COUNTY, INDIANA, 1928

Assessor's Plat-Book for Coal Creek Township No. _____

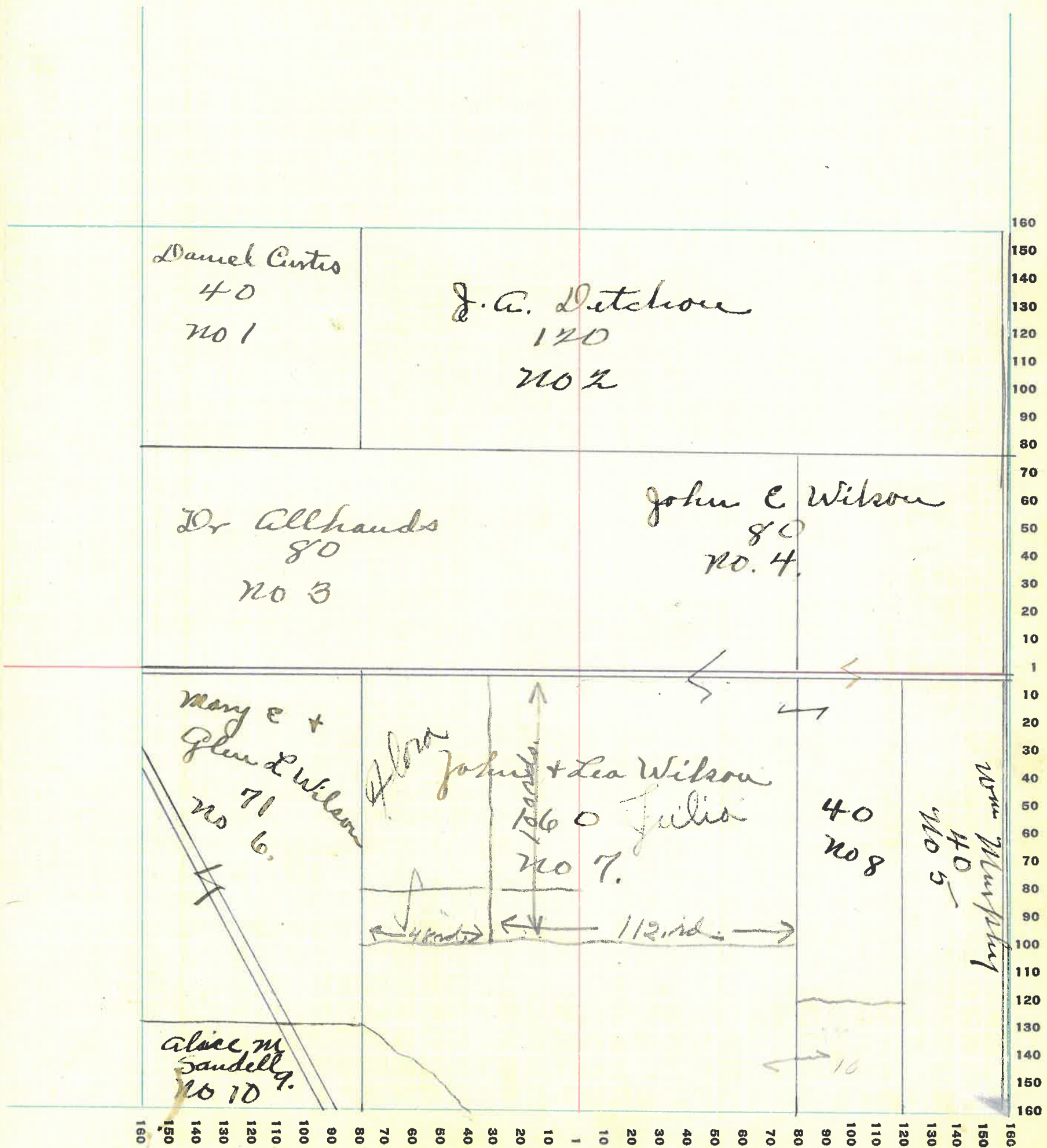
PT. WAYNE PTO. CO. PT. WAYNE, IND.

NAMES OF OWNERS	Number on Plat	DESCRIPTION	Section	Township	Range	Acres	Hundredths	Value of Lands	Value of Improvements	Value of Lands and Improvements
Daniel Curtis	1	Pt NW ⁴	24	20	6	40		2600		2650
D. G. Detchon	2	Pt NW ⁴ N ² NE ⁴	24	20	6	120		7200		7200
Dr Allhands	3	S ² NW ⁴	24	20	6	80		5200		5200
John E Wilson	4	S ² NE ⁴ #	24	20	6	80		4800		4800
" " "	8	Pt SE ⁴	24	20	6	40		2600	1000	3600
John E + Lea Wilson	7	E ² SW ⁴ W ² SE ⁴	24	20	6	160		10400	1650	12050
Wm A. Murphy	5	Pt SE ⁴	24	20	6	40		2600	750	3350
Mary E. + Glen L. Wilson	6	Pt W ² SW ⁴	24	20	6	71		3905	450	4355
Alice M. Sandell	10	Pt W ² SW ⁴	24	20	6	9		495		495

SECTION No. 24

Congressional Township No. 20, R. 6

SCALE: Forty rods to an inch, or ten rods to a space, Congress Land, which is one mile square for a section.
Number of acres in this section, according to United States Survey, 640



MONTGOMERY COUNTY, INDIANA, 1928

Assessor's Plat-Book for Coal Creek

Township No. _____

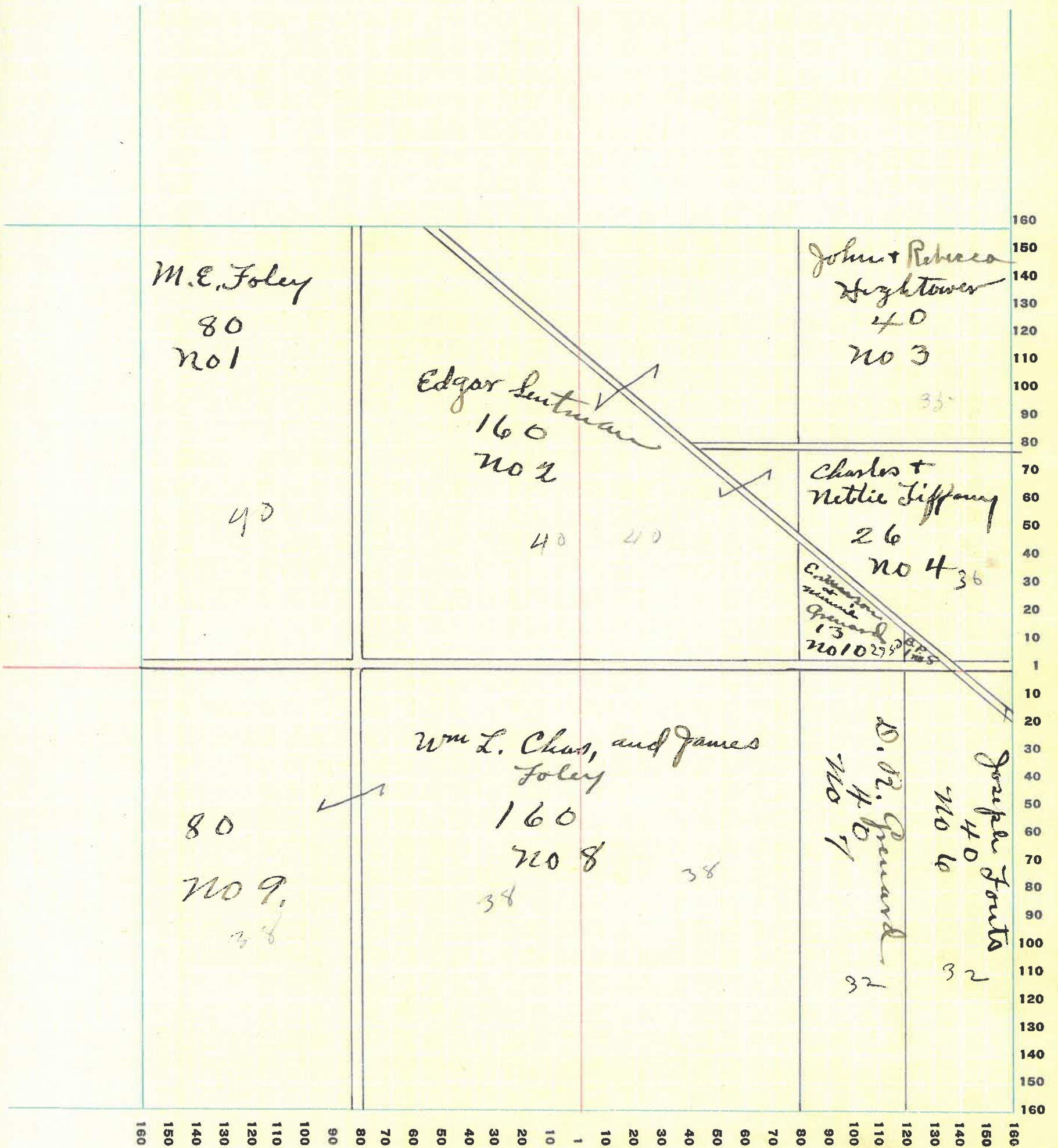
PT. WAYNE PLO. CO. PT. WAYNE, IND.

NAMES OF OWNERS	Number on Plat	DESCRIPTION	Section	Township	Range	Acres	Hundredths	Value of Lands	Value of Improvements	Value of Lands and Improvements
M. E. Foley	1	W ² N W ⁴	25	20	6	80		5200	700	5900
Edgar Lentine	2	E ² N W ⁴ W ² N E ⁴	25	20	6	160		8800	1500	10300
John & Rebecca Hightower	3	Pt N E ⁴	25	20	6	40		2400	550	2950
Chas & Nettie Tiffany	4	Pt N E ⁴	25	20	6	24		1560		1560
B. Pearson	5	Pt N E ⁴	25	20	6	1		55		55
Emerson & Minnie Grenard	10	Pt N E ⁴	25	20	6	13		780	800	1580
Joseph Fouts	6	Pt S E ⁴	25	20	6	40		2200		2200
D. R. Grenard	7	Pt S E ⁴	25	20	6	40		2400		2400
W ^m Chas & James Foley	8	E ² S W ⁴ W ² S E ⁴	25	20	6	160		10400	1800	12200
" " " "	9	W ² S W ⁴	25	20	6	80		4800	700	5600

SECTION No. 25

Congressional Township No. 20, R. 6

SCALE: Forty rods to an inch, or ten rods to a space, Congress Land, which is one mile square for a section.
Number of acres in this section, according to United States Survey, 640



MONTGOMERY COUNTY, INDIANA, 1928

Assessor's Plat-Book for Coal Creek

Township No. _____

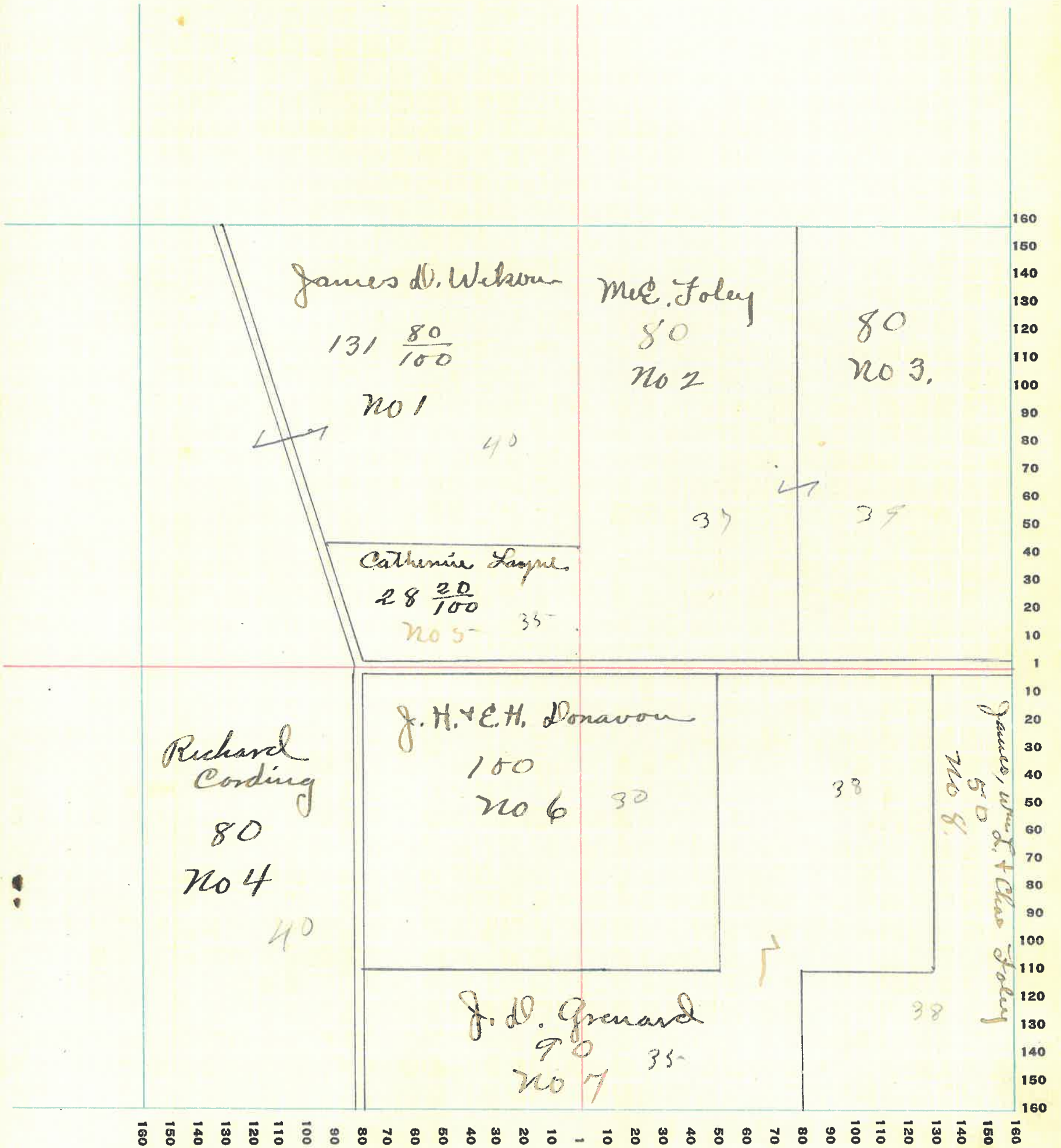
PT. WAYNE FIG. CO. FT. WAYNE, IND.

NAMES OF OWNERS	Number on Plat	DESCRIPTION	Section	Township	Range	Acres	Hundredths	Value of Lands	Value of Improvements	Value of Lands and Improvements
James D. Wilson	1	Pt N W ⁴	26	20	6	131.80	9170	2500	11170	
M. C. Foley	2	W ² N E ⁴	26	20	6	80	5200		5200	
" " "	3	E ² N E ⁴	26	20	6	80	4800		4800	
Richard Cording	4	W ² S W ⁴	26	20	6	80	5600	700	6300	
Catherine Layne	5	Pt N W ⁴	26	20	6	28.20	1450	100	1550	
J. H. + E. H. Donawon	6	Pt S W ⁴ Pt S E ⁴	26	20	6	100	6000	550	6550	
J. D. Grenard	7	Pt S W ⁴ Pt S E ⁴	26	20	6	90	5400	650	6050	
James, Wm, Chas M. Foley	8	Pt S E ⁴	26	20	6	50	3250		3250	

SECTION No. 26

Congressional Township No. 20, R. 6

SCALE: Forty rods to an inch, or ten rods to a space, Congress Land, which is one mile square for a section.
 Number of acres in this section, according to United States Survey, 640



100

MONTGOMERY COUNTY, INDIANA, 1928

Assessor's Plat-Book for Coal Creek

Township No. _____

PT. WAYNE FIG. CO. PT. WAYNE, IND.

NAMES OF OWNERS	Number on Plat	DESCRIPTION	Section	Township	Range	Acres	Hundredths	Value of Lands	Value of Improvements	Value of Lands and Improvements
W. S. Coon	1	Pt W ² NW ⁴	2720	6	39			2535		2535
Levi Curtis	2	E ² NW ⁴ W ² NE ⁴	2720	6	160			10400		10400
Silas Hendricks	3	E ² SW ⁴ W ² SE ⁴	2720	6	160			11200	800	12000
Glenn J. & Byst Murdock	4	Pt SW ⁴	2720	6	40			2800		2800
Richard Cording	5	E ² SE ⁴	2720	6	80			5600	700	6300
Daniel Curtis	6	E ² NE ⁴	2720	6	79			5135		5135
Christopher Coon	8	NW ⁴ SW ⁴	2720	6	40			2800	600	3400
Clarence W. Coon	7	Pt W ² NW ⁴	2720	6	41			2665	600	3265

SECTION No. 27

Congressional Township No. 20, R. 6

SCALE: Forty rods to an inch, or ten rods to a space, Congress Land, which is one mile square for a section.
 Number of acres in this section, according to United States Survey, $\frac{639 \frac{25}{100}}{100}$

