

CRAWFORDSVILLE DISTRICT PUB LIB



3 8721 82603 9510

ASSESSOR'S PLAT BOOK

1932

Coal Creek Twp.

MONTGOMERY COUNTY

RL
912.77248
Ass
1932

Last Name	First Name	Page #	Notes
Alexander	Bayless	41, 42	
Allen	Elvira	55, 56	
Allen	Frank	69, 70	
Allen	J Lee	39, 40	
Allen	Tom	67, 68	
Allhands	Frank D	93, 94, 95, 96	
Allhands	Robert L	91, 92	
Allman	Emory	11, 12	
Allman	Morton S	7, 8, 9, 10	
Alvery	Harvey & Sylvia	67, 68	
Andrews	Ed	43, 44	
Andrews	Ferman	43, 44	
Armfield	Carl M & Ruth A	35, 36	
Armfield	Essie	37, 38	
Armfield	Mary	35, 36	
Awes	Arnita	21, 22, 23, 24	
Bain	Leonard & Hattie	19, 20	
Barker	A.P.	61, 62	
Barker	Austin	59, 60	
Barker	Chas & Halsie	79, 80	
Barker	Mary	61, 62	Life Estate
Barrett	Dorothy	105, 106	
Berry	Edna	83, 84, 85, 86	
Bible	Alice M	79, 80	
Bible	Fred	11, 12, 13, 14	
Bible	John P	9, 10, 11, 12, 13, 14, 15, 16	
Black	Minnie	5, 6	
Blackford	James A & J	105, 106	
Blain	Sylvester & Elsie	19, 20	
Bratton	Grace	83, 84	
Bratton	John	53, 54, 55, 56	
Bratton	Mills	35, 36	
Bunnell	Boswell	57, 58	
Bunnell	James	39, 40, 41, 42, 57, 58	
Bunnell	John	33, 34	
Bunnell	Laura	33, 34	
Bunnell	Lena L	39, 40	
Bunnell	Mary F	41, 42	
Bunnell	Orwell	39, 40, 57, 58	
Bunnell	Thomas E	39, 40, 57, 58, 73, 74, 83, 84	
Busenbark	Newton	21, 22	
Buxton	Mable	81, 82, 85, 86, 87, 88	et al
Cadwallader	C.S.	89, 90	
Campbell	Dorothy Louise Kirkpatrick	19, 20	
Cartmill	Lula & Earl	57, 58	
Chadwick	H Grady	69, 70	
Chadwick	J Frank	71, 72	
Chadwick	J Frank & Ethel	49, 50	
Chadwick	J Frank & H Grady	49, 50, 51, 52, 69, 70, 93, 94, 99, 100	Trustees
Clapp	Alberta	17, 18	
Clapp	Alonzo	31, 32	
Clarkson	Chas & J	107, 108	
Clarkson	Lewis	11, 12, 35, 36	
Coleman	Mary & Katie	69, 70, 71, 72	
Cone	Alvin C	83, 84	
Cone	Anna	83, 84, 85, 86	
Cook	Thomas M	27, 28, 29, 30	
Coon	Calvin I	93, 94	
Coon	Christopher C	101, 102	
Coon	Clarence	101, 102	
Coon	Clifford	59, 60	
Coon	Clifford & Lena	59, 60	
Coon	Clyde F & Cora	91, 92	
Coon	Geo & Mary	93, 94	
Coon	Wm S Sr & M	91, 92	
Coon	Wm S Sr.	101, 102	
Cording	Villa (Lavilla)	93, 94, 99, 100, 101, 102	
Cording	Wm	87, 88	
Cottrell	Clara E	89, 90	
Cottrell	Mayme	89, 90	
Cottrell	Pearl G	89, 90	
Cowan	Geo A	67, 68	
Cowan	Sarah & Grace	67, 68	
Cowan	W.E.	65, 66, 67, 68	
Crane	Mayme	91, 92	
Cunningham	John T	77, 78	
Curtis	A.B.	93, 94	
Curtis	Daniel	85, 86, 87, 88, 91, 92, 93, 94, 95, 96, 101, 102	heirs
Curtis	Levi	91, 92, 93, 94, 101, 102	heirs
Davidson	W.T.	21, 22	

Davisson	Fern Mason	13, 14	
Deer	Geo W	61, 62	
Deer	Geo W	107, 108	
Derrick	Carrie	89, 90	
Detchon	Irwin A	33, 34, 85, 86, 95, 96	
Detchon	John T	7, 8, 19, 20	
Devoss	Newton	89, 90	
Dewey	Mary & S	19, 20	
Dewey	Walter	3, 4	
Dewitt	T.J. & J	9, 10, 11, 12	
Dickson	Wm & Kate	63, 64	
Doubleday	Dora	23, 24	
Doubleday	Fern & Elsie	1, 2	
Eads	John	61, 62	
Ehrite	Fannie C	45, 46	
Epperson	Hal & Clara Nellie	105, 106	
Evans	Athur	77, 78	
Fletcher	Charles	61, 62	Life Estate
Foley	M E	97, 98, 99, 100	
Foley	Wm L & Chas M & James	97, 98, 99, 100, 105, 106, 107, 108	
Forest Reserve		86	
Foster	Olive	61, 62, 63, 64	
Foutch	Thomas & Lena	107, 108	
Fouts	James	55, 56	
Fouts	Joseph	57, 58, 59, 60, 97, 98	
France	William	33, 34	
Fulwider	Ben	57, 58, 59, 60	
Fulwider	J.H.	83, 84, 85, 86	
Fulwider	Jacob	37, 38, 39, 40	
Geiger	Ora & Ida M	11, 12, 73, 74	
Gilkey	Squire	91, 92	
Goben	Lorna	21, 22, 23, 24	
Goff	Amos	57, 58, 63, 64, 65, 66	
Goff	Chas M	59, 60, 61, 62	
Goff	Homer & Ethel	63, 64, 65, 66	
Goff	Lucy	63, 64	
Graham	Nancy Ellen	71, 72	
Grantham	T.F. & G.W.	5, 6	
Grantham	T.J.	19, 20	
Graves	Charles W	15, 16, 33, 34	
Graves	Jesse P	79, 80	
Grenard	D.R.	37, 38, 59, 60, 97, 98	
Grenard	Emerson & Minnie	97, 98	
Grenard	Lulu & John D	91, 92, 99, 100, 103, 104, 105, 106	
Grenard	S.J.	103, 104, 105, 106	
Gross	Lawrence F	79, 80	
Grubbs	J.W.	65, 66	
Grubbs	W.C.	63, 64	
Haas	Albert W	79, 80, 89, 90	
Hall	Lizzie	71, 72	
Halton	Charles E & Hester Lina	89, 90	
Hamilton	Mary	35, 36	
Haney	Harriet	73, 74, 81, 82, 83, 84	
Haney	Walter	73, 74, 83, 84	
Harding	Chase	21, 22	
Harshbarger	A.B. & C.H.	67, 68	
Harshbarger	Anna	63	
Harshbarger	Chas	43, 44, 67, 68	
Harshbarger	Elizabeth	61, 62	
Hawk	Emmett	63, 64, 65, 66	
Hayes	L	63, 64	
Hays	Wm S	81, 82, 87, 88	
Henderson	J.C.	27, 28, 29, 30, 43, 44, 45, 46	
Henley	Max D	81, 82	
Herrick	Grace	7, 8, 9, 10	
Hightower	John & Rebecca	97, 98	
Hightower	Rebecca	59, 60	
Hole	Virgil	69, 70	
Hollowell	Don	1, 2	Musetta
Holmes	T.J. & Minnie	89, 90	
Hopper	Oliver & A.M.	103, 104	
Howell	Emma	85, 86	Life Estate
Howell	Garner	85, 86	et al
Howell	Martha	85, 86	et al
Hutchison	J.G.	107, 108	
Inskeep	Wm	7, 8, 17, 18	
Irvin	Fay	33, 34, 35, 36	
Irwin	Don	69, 70	
James	Henry	63	
Jeffries	Winnie & Lettie E	33, 34	
Jeffries	Winnie L & Lillie E	15, 16	
Johnson	J.W. & Bertha	103, 104, 105, 106	
Jolly	Elizabeth	85, 86	
Jones	Ed & J.L.	27, 28, 29, 30	
Jones	Mary Jane	17, 18	
Kemp	S.E.	105, 106	
Kennedy	Gould	35, 36	
Kennedy	V.Y.	37, 38	
Kenyon	Caroline	63, 64	
Kenyon	M.V.	57, 58	

Kerr	Chas	77, 78	
Killen	Arthur G & Mary A	11, 12	
Kirkpatrick	Ida M	15, 16, 17, 18	
Kirkpatrick	Noah	13, 14, 35, 36	
Kirkpatrick	Quinn	57, 58	
Kline	Monroe	89, 90	
Lafayette Life Ins Co		3, 4	
Lane	Catherine	99, 100	
Lawson	Fred O & Freeman P	13, 14, 35, 36	
Lawson	Serena A	13, 14	
Lewis	Allen M	73, 74, 83, 84	
Lewis	Geo & Laura	95, 96	
Lidester	Archie	37, 38	
Litka	Herman	45, 46	
Livingston	Polly	37, 38	
Lyon	Emma	49, 50	
Lyon	William	49, 50	
Lyon	Wm & Pearl	53, 54	
Lyons	Charles & Stella M	65, 66	
Maddux	Mark	73, 74	
Mahan	Russell B & Altah Helen	71, 72	
Marsteller	Geo E	27, 28, 29, 30	
Martin	Charles L	9, 10, 15, 16	
Martin	Raymond	23, 24	
Mason	Edwin M & Lee & Ewing F	5, 6, 7, 8	
Mason	Emma	31, 32	
Mason	Monroe	53, 54	
Mason	W.A.	45, 46	
Mason	Wm	45, 46	
McClamrock	Lester O	69, 70, 71, 72	
McCorkle	John W	59, 60, 75, 76	Trustee
McCorkle	John W & Carrie	73, 74	
McCrea	E.H.	19, 20	
McCrea	John	19, 20	
McCrea	John M	19, 20, 29, 30	
McCrea	Mary M & Forrest D	19, 20, 21, 22, 29, 30	Life Estate
McCullough	Rosa	79, 80	
McLeod	Norman	27, 28, 45, 46	
Meharry	Anna	75, 76, 81, 82	
Meharry	Charles L & Esther B	81, 82	
Meharry	Ed & Emma	13, 14, 33, 34, 35, 36	
Meharry	Ethel	75, 76	
Meharry	Florence	75, 76, 81	et al
Meharry	Roy & Lee & Chitra	75, 76	
Meharry	Thomas	82	
Meilter	Minnie & Benj	35, 36	
Mennen	Herman & Pearl	49, 50	
Merrell	Avery & Jena	61, 62	
Merrell	H	61, 62	
Merritt	John N	37, 38, 39, 40	
Merritt	Virgil	67, 68	
Metropolitan Life Trust Co		97, 98	
Metsker	A.M.	63, 64	
Miller	J.B	5, 6	heirs
Milligan	Ed	89, 90	et al
Mitchell	Della	59, 60	
Mitchell	Flora	59, 60	
Mitchell	Nannie	37, 38	
Mitchell	Raymond A	37, 38, 59, 60	et al
Montgomery	Donevan	21, 22	
Montgomery	I.H.	1, 2	
Montgomery	Paul	1, 2	
Moore	Dennis C	5, 6, 59, 60	
Moore	Wm A	65, 66	
Morris	John N	7, 8, 17, 18	
Morris	Luella	17, 18	
Morrison	Nellie	65, 66	
Murdock	Chas	23, 24	
Murdock	Glen T	103, 104	
Murdock	Glen T & James B	101, 102	
Murdock	James B	103, 104	
Murdock	McKinley	103, 104	
Murdock	Miriam	103, 104	
Murphy	John B	81, 82	
Nesbit	R.C.	9, 10	
Newkirk	Charles	23, 24	
Norman	Carl	1, 2	
Norman	Frank P	9, 10, 25, 26, 47, 48	
Norman	Frank P & Sarah Belle	21, 22, 23, 24	
Norman	Pearl	25, 26	
Oppy	Edward T	17, 18, 31, 32	
Oppy	Thomas F	17, 18, 31, 32	
Overmyer (Cording)	Laura Opal	93, 94, 99, 100, 101, 102	et al
Patton	Archie & Hattie	51, 52	
Patton	Charles A	53, 54	
Patton	D.C. & Alice	55, 56	
Pearson	Harold	59, 60	et al
Pearson	Rebecca	97, 98	
Pettenger	Frank	37, 38	
Pierce	D.W.	45, 46, 51, 52	

Pierce	Everett	49, 50	
Pierce	Everett & Glen	49, 50	
Pierce	Henry S	49, 50	
Pooley	Iona	55, 56	
Powers	Wm & Myrtle	105, 106	
Quigle	Ira	33, 34	
Quillen	Ora S	51, 52, 53, 54, 67, 68, 69, 70	
Rafferty	Ora & M	61, 62	
Ratcliff	Alice	35, 36, 37, 38	
Ratcliff	Joseph & Carrie	47, 48	
Rayborn	B.C. & E.F.	27, 28	
Rayborn	Ben	21, 22	
Reserve Loan Life Trust Co		107, 108	
Rice	Johnathan	19, 20	
Ricketts	Paul G	55, 56	
Risk	Thomas	61, 62, 63, 64	
Sandell	Alice M	95, 96	
Sass	Mildred	73, 74	
Sass	Ruth Gertrude	83, 84	
Saylor	Paul D & Mollie	31, 41, 42	
School		64	
Shull	Wm & E	89, 90	
Simison	Chas	61, 62, 107, 108	
Singleton	John & Belle	93, 94	
Smith	C.E.	13, 14	
Smith	Ernest	35, 36	
Smith	Geo F	71, 72	
Swank	Cynthia	35, 36	children
Swank	D.P. & M	63, 64	
Swank	Jacob & Belle	69, 70	
Swank	Melvina Bell	69, 70, 71, 72	
Swank	P.E.	39, 40	
Tapp	Cynthia	69, 70, 71, 72	
Taylor	Chas	41, 42	
Taylor	Don	41, 42	
Terre Haute Trust Co		77, 78, 79, 80	Trustee
Thomas	Bertha	29, 30	
Thomas	George	53, 54	
Thomas	George & Effie	93, 94	
Thomas	James	51, 52, 53, 54, 55, 56, 65, 66	
Thomas	Levi	29, 30	
Thomas	Maurice	43, 44	
Thomas	Maurice (Bible)	29, 30	hiers
Thomas	Mayme	69, 70	
Thomas	Richard & Bertha	29, 30	
Tiffany	Charles	59, 60	
Tiffany	Chas & Nettie	97, 98	
Timmons	J.W.	31, 32	
Tinsley	Stephen M & Sallie B	19, 20	
Town of New Richmond		18, 20	
Tribby	Leander	43, 44, 45, 46	
Tribby	M.A.	45, 46	
Twiddy	Chas & Rachel	93, 94	
Union Elevator Co		17, 18	
Utter	Olivia L	45, 46, 47, 48	
Utterback	James	33, 34	
Utterback	Pearl	9, 10, 11, 12, 13, 14	
Utterback	James & Mary	39, 40	
Wabash College Foundation		72	
Wainscott	Stephen	37, 38	
Walace	Samuel H	5, 6	
Walker	Mary E	55, 56	
Wallace	George & Ella F	7, 8	
Walls	Stanley & Mary	47, 48	
Wedding	H.S. & James	13, 14, 15, 16	
Westfall	Beatrice May	101, 102, 103, 104	
Westfall	George J & Clara	103, 104	
White	Walter & Edith	3, 4	
Wilkins	Lola	25, 26	
Wilkins	Thomas	23, 24, 25, 26, 27, 28	
Wills	Eli	107, 108	
Wilson	Clara B	31, 32	
Wilson	Edgar	95, 96	
Wilson	Flora	95, 96	
Wilson	Harry	95, 96	
Wilson	Julia	95, 96	
Wilson	Maria	47, 48, 49, 50, 51, 52	
Wilson	Martha	19, 20	
Wilson	Mary E & Glen L	95, 96	
Wingate		90, 92, 94	
Wingate	Lydia	89, 90	
Wingate Corporation		88	
Wolfe	Wm G & M.E.	89, 90	
Zook	Chas D & Ella	21, 22	

Musetta Cur Don Hollowell

	No on Plat	Description	Section	Township	Range	Quarter	Acres	value of land	Imp	Total
Musetta Cur Don Hollowell	1	PT N. 01. Q					20-5-			
Musetta Cur Don Hollowell	1	PT N. 01. Q	1-20-5-	139-61-			6560	650		7210
"	7	W. 2 S. E. 4	1-20-5-	74.84			3590	1680		5240
A. K. - Montgomery	2	W. 2 S. 01. 4	1-20-5-	74.86			3950	1420		5370
										3370
Sam & Elsie Doubleday	3	E. 2 - S. 01. 4	1-20-5-	74-85			3370			3350
Paul Montgomery	4	W. 2 N. E. 4	1-20-5-	71.34			3350			3550
	5	E. 2 N. E. 4	1-20-5-	72-37			3550			
Carl Norman	6	E. 2 S. E. 4	1-20-5-	74.84			3740	700		4440

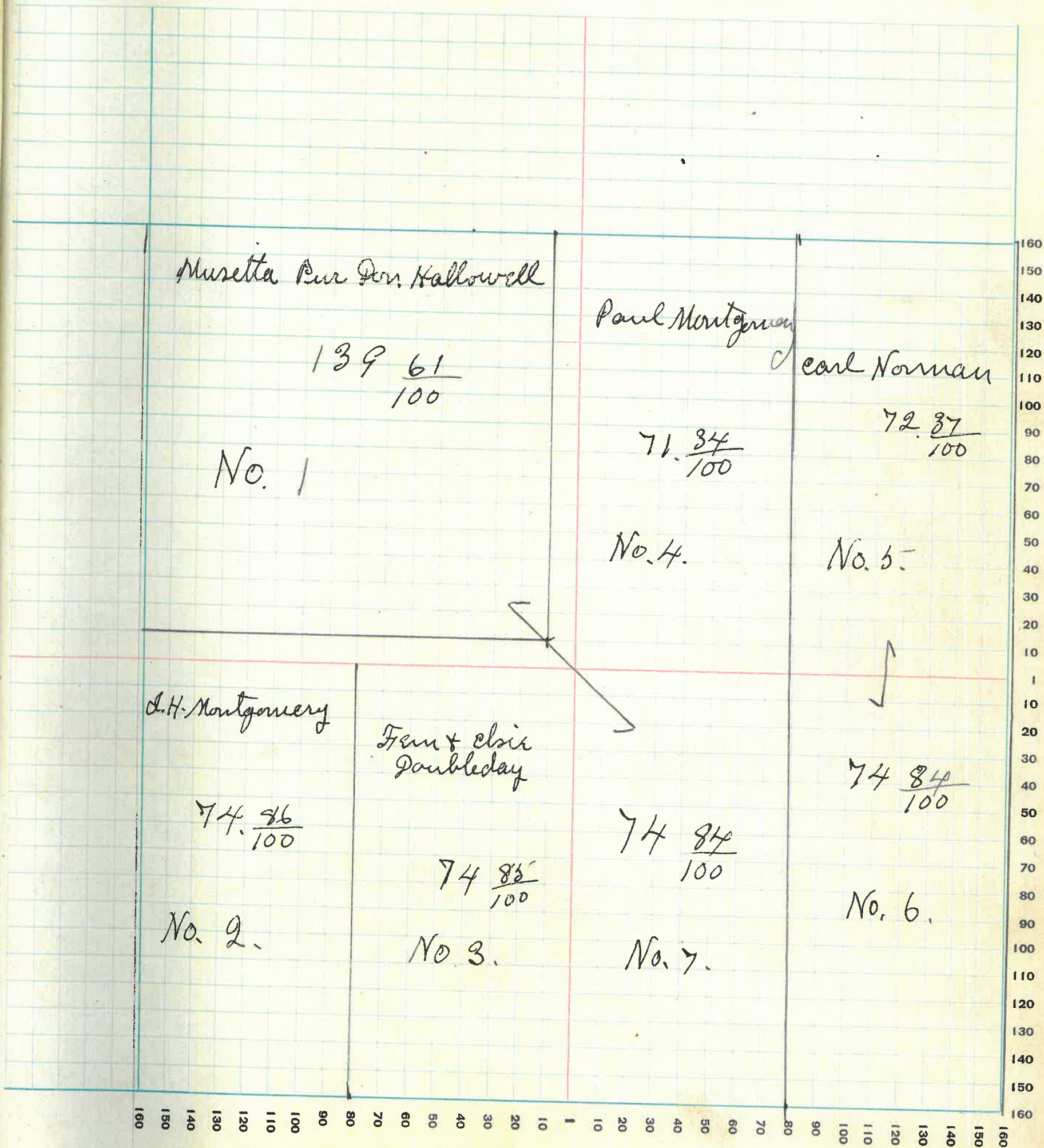
SECTION No. 1

Congressional Township No. 20, R. 5-

Coal Creek 50

SCALE: Forty rods to an inch, or ten rods to a space, Congress Land, which is one mile square for a section.

Number of acres in this section, according to United States Survey, $\frac{58271}{100}$ a.



MONTGOMERY COUNTY, INDIANA, 1932

Assessor's Plat-Book for Coal Creek Township No. _____

PT. WAYNE REG. CO. PT. WAYNE, IND.


NAMES OF OWNERS	Number on Plat	DESCRIPTION	Section	Township	Range	Acres	Hundredths	Value of Lands	Value of Improvements	Value of Lands and Improvements
Lafayette Lfr Lno. co	1	E. 2	2	20	5	313	57	15020	1500	16520
" " "	3	pt. N.W. Q.	2	20	5	39	72	1780		1780
Walter Dewey	2	pt. W. 2	2	20	5	114	36	4300	850	5150
Walter + Edith White	4	pt. W. 2	2	20	5	144	33	6640	2550	9190
3										

SECTION No. 2

Congressional Township No. 20, R. 5

SCALE: Forty rods to an inch, or ten rods to a space, Congress Land, which is one mile square for a section.

Number of acres in this section, according to United States Survey, $\frac{611 \frac{98}{100}}{100}$ a.



MONTGOMERY COUNTY, INDIANA, 1932

Assessor's Plat-Book for Coal Creek Township No. _____

PT. WAYNE FIG. CO. PT. WAYNE, IND.

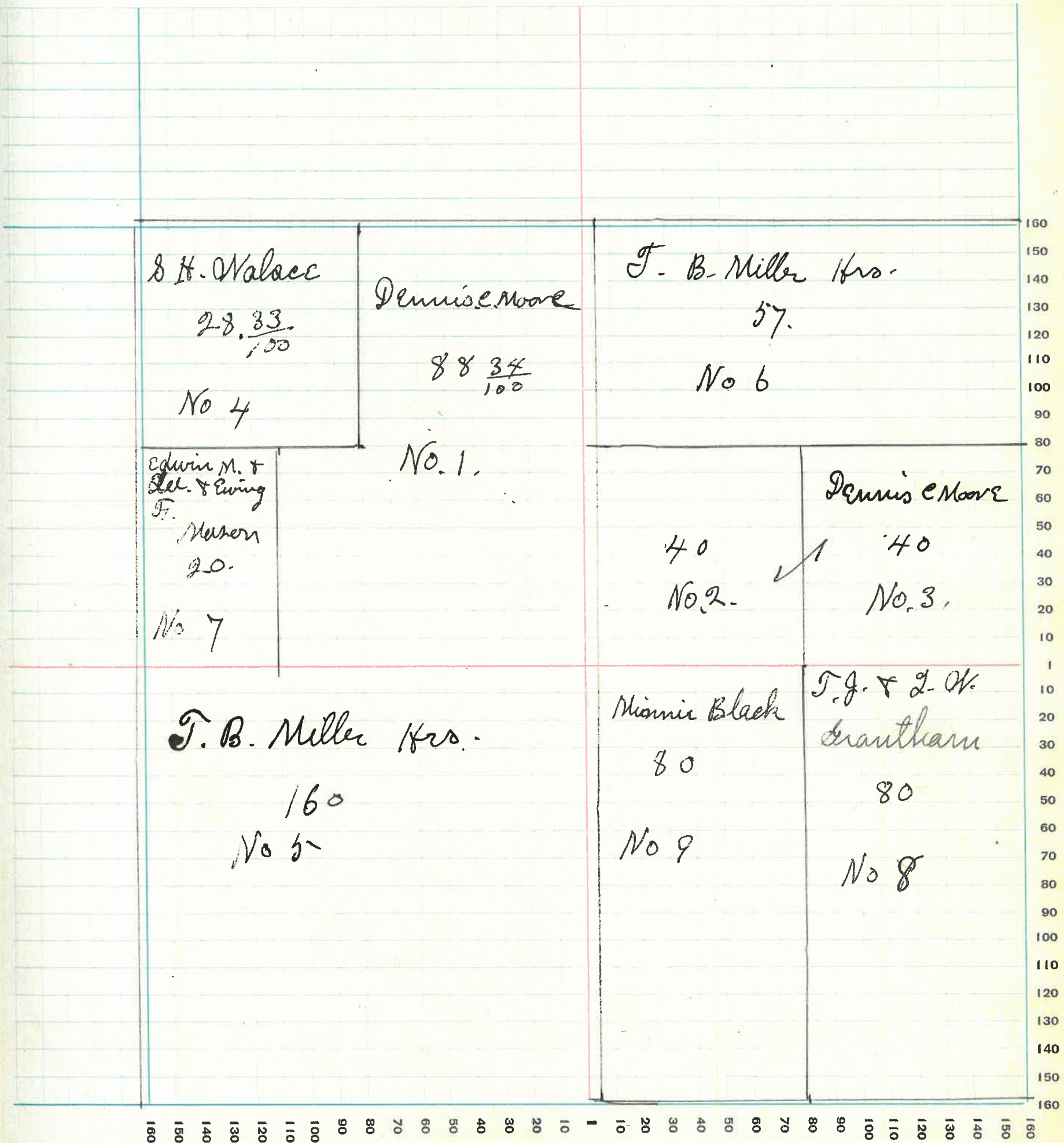
NAMES OF OWNERS	Number on Plat	DESCRIPTION	Section	Township	Range	Acres	Hundredths	Value of Lands	Value of Improve-ments	Value of Lands and Improve-ments
Dennise. Moore	1	PT	3	20	5	88	34	4410	600	5010
"	2	PT NE Q.	3	20	5	40		2000	850	2850
"	3	SE 4 NE 4	3	20	5	40		2000		2000
Samuel H. Wallace	4	PT. W 2 N W 4	3	20	5	28	33	1410		1410
J. B. Miller hus	5	S. W 4	3	20	5	160		10420	2370	12990
"	6	PT N. E. 4	3	20	5	57				
Edwin M. & Lee & Erving F. Mason	7	W 2 S W 4 N W 4	3	20	5	20		900	660	1620
J. J. & L. W. Chatham	8	E. H. S. E. 4	3	20	5	80		3840	1700	5540
Minnie Black	9	W. H. S. E. 4	3	20	5	80		3840	950	4790

SECTION No. 3

Congressional Township No. 20, R. 5

SCALE: Forty rods to an inch, or ten rods to a space, Congress Land, which is one mile square for a section.

Number of acres in this section, according to United States Survey, $593 \frac{67}{100}$



6

MONTGOMERY COUNTY, INDIANA, 1932

Assessor's Plat-Book for Coal creek Township No. _____

PT. WAYNE PLO. CO. FT. WAYNE, IND.

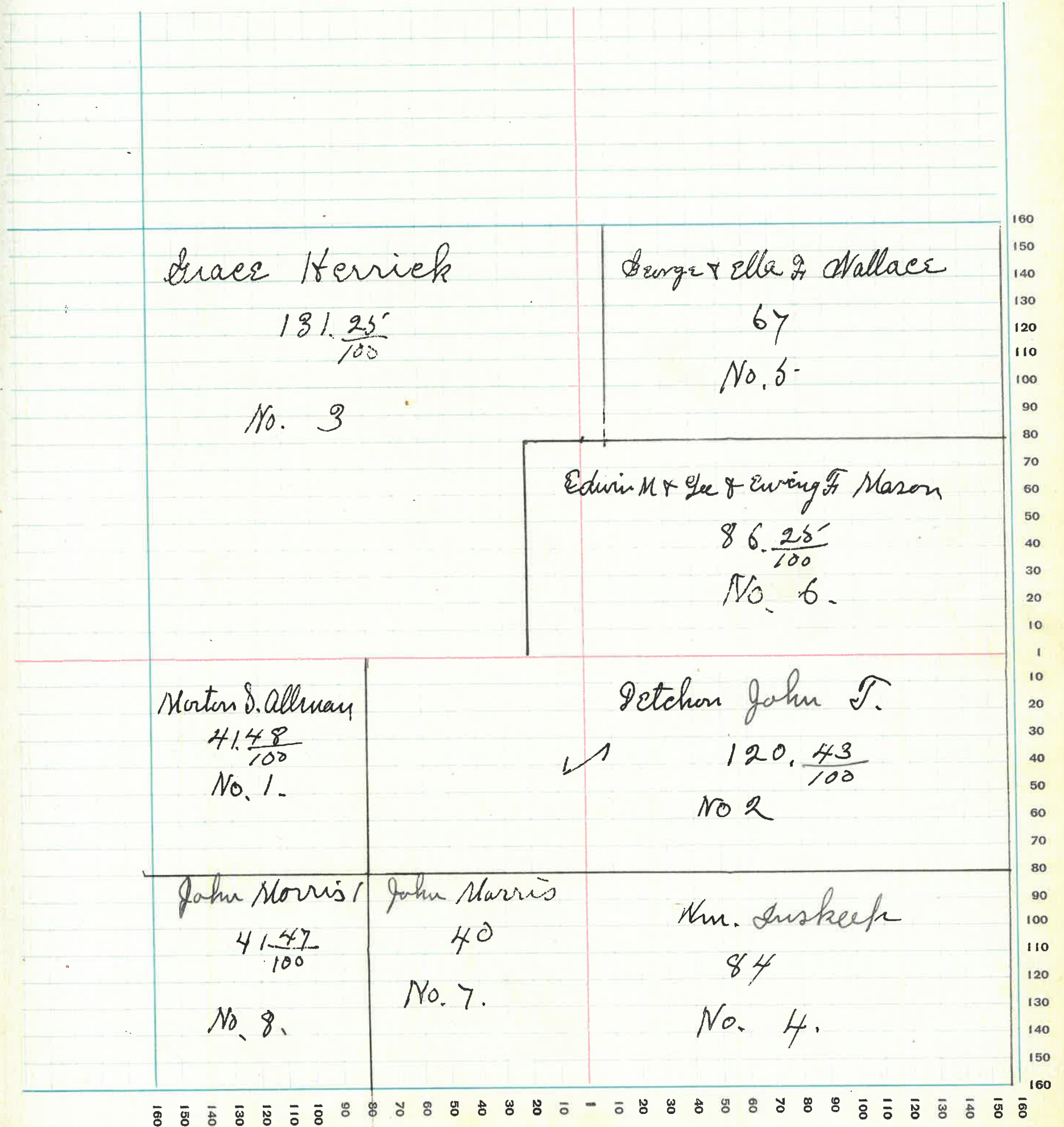
NAMES OF OWNERS	Number on Plat	DESCRIPTION	Section	Township	Range	Acres	Hundredths	Value of Lands	Value of Improvements	Value of Lands and Improvements
Morton S. Allman	1	N. 1/4 S. 1/4	4	20	5	41	48	2070		2070
John T. Petchon	2	Pt S H.	4	20	5	120	43	6020	1420	7440
Grace Herick	3	Pt. N. 1/4	4	20	5	131	23	5900		5900
Wm. Luskeep	4	Pt	4	20	5	84		4200	3050	7250
Sergeyella F Wallace	5	Pt. N. H.	4	20	5	67		3210		3210
Edwin M & Lettling Mason	6	S. H. N. E. 1/4	4	20	5	86	25	4150		4150
John N Morris	7	Pt. E. H. S. 1/4	4	20	5	40		2000		2000
John N. Morris	8	S. 1/4 S. 1/4	4	20	5	41	47	2070		2070

7

SECTION No. 4

Congressional Township No. 20, R. 5

SCALE: Forty rods to an inch, or ten rods to a space, Congress Land, which is one mile square for a section.
Number of acres in this section, according to United States Survey, $\frac{61188}{100}$



MONTGOMERY COUNTY, INDIANA, 1932

Assessor's Plat-Book for Coal Creek Township No. _____

PT. WAYNE PLO. CO. PT. WAYNE, IND.

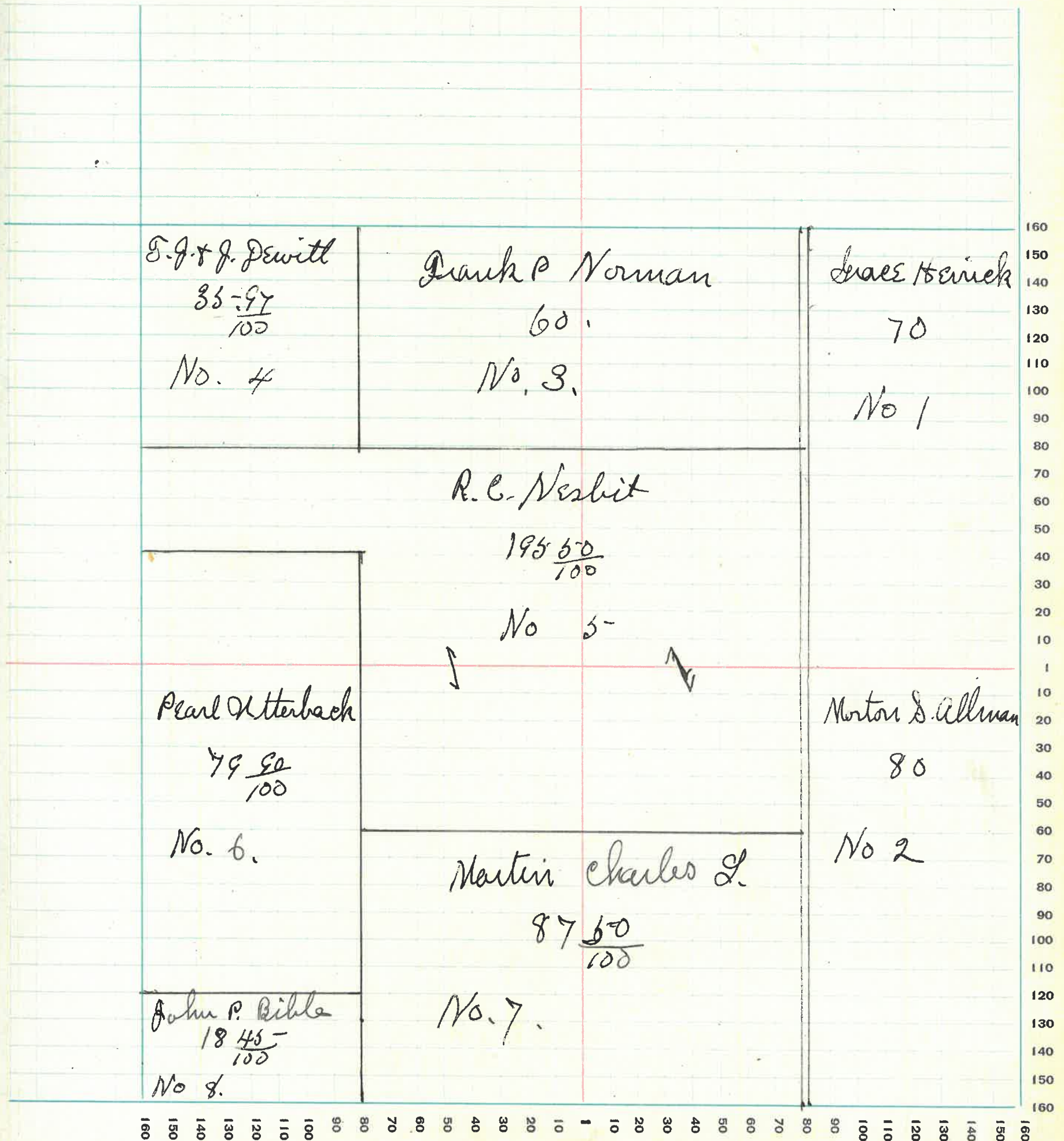
NAMES OF OWNERS	Number on Plat	DESCRIPTION	Section	Township	Range	Acres	Hundredths	Value of Lands	Value of Improvements	Value of Lands and Improvements
Grace Harick	1	PT N E 4	5	20	5	70		3360	2140	5500
Morton S. Allman	2	E. H. S E 4	5	20	5	80		4000	1550	5550
Frank P. Norman	3	PT. N H -	5	20	5	60		2880		2880
T. J. & J. Lewitt	4	PT N W 4	5	20	5	35	97	1760		1760
A. C. Nesbit	5	PT	5	20	5	195	50	9770	1000	10870
Pearl W. Stuebeck	6	PT W H 2 S. W Q.	5	20	5	79	90	3990	300	4390
Charles L. Martin	7	PT S W 4	5	20	5	87	50	4375	1900	6275
John P. Bible	8	PT S. W Q	5	20	5	18	45	920		920

SECTION No. 5-

Congressional Township No. 20, R. 5-

SCALE: Forty rods to an inch, or ten rods to a space, Congress Land, which is one mile square for a section.

Number of acres in this section, according to United States Survey, $\frac{62732}{100}$



MONTGOMERY COUNTY, INDIANA, 1932

Assessor's Plat-Book for Coal creek Township No. _____

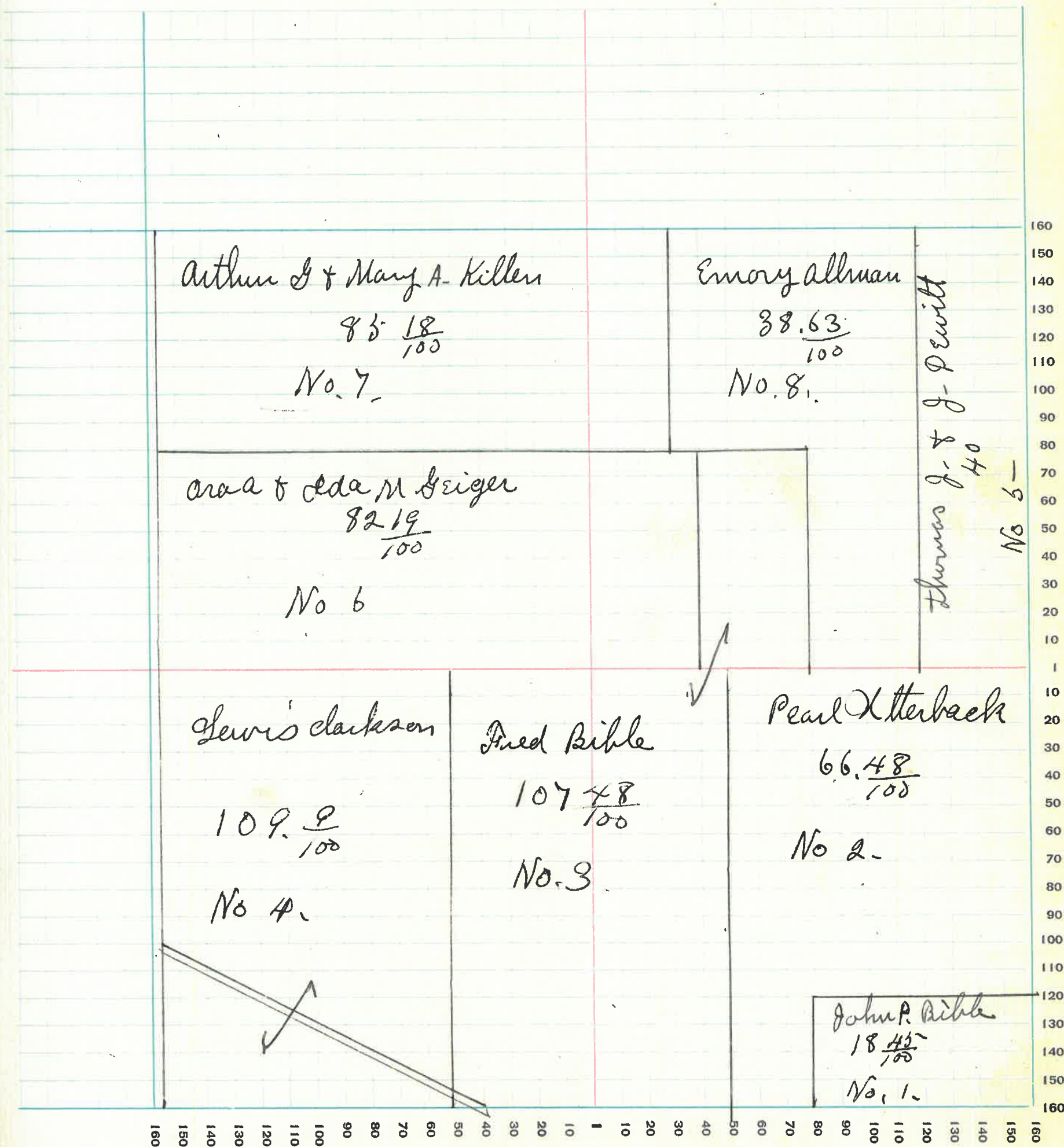
PT. WAYNE PLO. CO. - PT. WAYNE, IND.

NAMES OF OWNERS	Number on Plat	DESCRIPTION	Section	Township	Range	Acres	Hundredths	Value of Lands	Value of Improve-ments	Value of Lands and Improve-ments
John P. Bible	1	pt S.E.Q.	6	20	5	18	45	920		920
Pearl M. Herback	2	pt S.E.Q.	6	20	5	52	57	3310		3310
" "		pt.	6	20	5	13	91			
Fred Bible	3	S.E.Q.	6	20	5	107	48	5270	700	5970
Lewis Clarkson	4	pt N.W.H.	6	20	5	109	90	5340	2000	7340
J. J. + J. Dewitt	5	pt N.E.Q.	6	20	5	40		1960		1960
Qua + Ada M. Beiger	6	pt	6	20	5	27	19	3860	750	4610
" "		pt S.W. + N.W. 4	6	20	5	55				
Arthur J. + Mary A. Kilber	7	pt N.H. N.W. 4	6	20	5	62	68	4080	470	4550
" "		pt E.H.	6	20	5	22	50			
Emory Allman	8	pt E.H.	6	20	5	38	63	1740		1740

SECTION No. 6

Congressional Township No. 20, R. 5

SCALE: Forty rods to an inch, or ten rods to a space, Congress Land, which is one mile square for a section.
Number of acres in this section, according to United States Survey, $547 \frac{50}{100}$



MONTGOMERY COUNTY, INDIANA, 1932

Assessor's Plat-Book for _____ Township No. _____

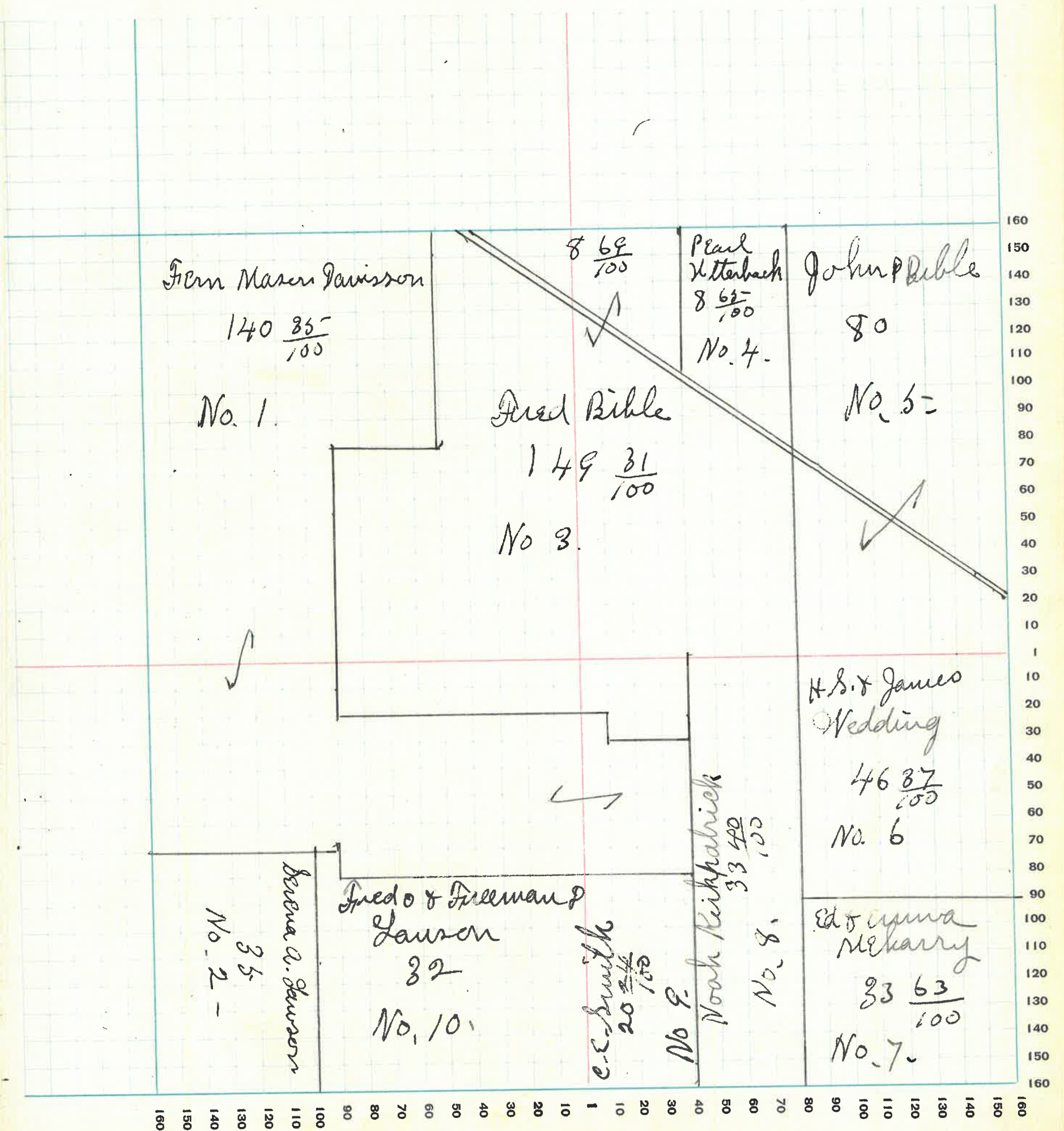
PT. WAYNE FIG. CO. PT. WAYNE, IND.

NAMES OF OWNERS	Number on Plat	DESCRIPTION	Section	Township	Range	Acres	Hundredths	Value of Lands	Value of Improvements	Value of Lands and Improvements
Jen Mason Parrison	1	PT NW 4 RT S W 4	7	20	5	140	35	6310	800	7110
Berena A. Lawson	2	PT S W 4	7	20	5	35		1540		1540
Fred Bible	3	PT S W 4 RT S E 4	7	20	5	149	31	7580		7580
" "		PT NW 4 RT NE 4	7	20	5	8	69			
Pearl Utterback	4	PT NE 4	7	20	5	7	85	380		380
John P. Bible	5	EH. NE 4	7	20	5	80		3840	950	4790
A. S. & James Wedding	6	PT EH S E 4	7	20	5	46	37	1990		1990
Ed & Emma McHenry	7	PT EH S E 4	7	20	5	33	63	1345		1345
Noah Kirkpatrick	8	PT W 2 S E 4	7	20	5	33	40	1335		1335
C. E. Smith	9	PT W 2 S E 4	7	20	5	20	27	850		850
Fred O. Freeman & Lawson	10	PT S W 4	7	20	5	32		1440		1440

SECTION No. 7

Congressional Township No. 20, R. 5

SCALE: Forty rods to an inch, or ten rods to a space, Congress Land, which is one mile square for a section.
Number of acres in this section, according to United States Survey, $587 \frac{64}{100}$



MONTGOMERY COUNTY, INDIANA, 1932

Assessor's Plat-Book for Coal Creek Township No. _____


PT. WAYNE FIG. CO. PT. WAYNE, IND.

NAMES OF OWNERS	Number on Plat	DESCRIPTION	Section	Township	Range	Acres	Hundredths	Value of Lands	Value of Improve-ments	Value of Lands and Improve-ments
John P. Bible	1	W ² N ² W ⁴	8	20	5	79	50	3840		3840
Charles L. Martin	2	PT NE ⁴	8	20	5	30		1500		1500
Charles W. Shavers	4	PT S.E. ⁴	8	20	5	40		1760	100	1860
" "	5	PT S.E. ⁴	8	20	5	40		1840	200	2040
" "	6	PT NW-NE ⁴	8	20	5	50		2350		2350
" "	7	PT NW.	8	20	5	160		7520	1900	9420
H. D. & James Hedding	8	SH-S.W. ⁴	8	20	5	80		3440	1200	4640
Ida M. Kirkpatrick	9	PT E ²	8	20	5	124	67	5360		5360
" "	10	PT E ²	8	20	5	10		470		470
Winnifred & Millie E Jeffries	11	PT E ² S.E. ⁴	8	20	5	26	65	1060		1060

SECTION No. 8

Congressional Township No. 20, R. 5-

SCALE: Forty rods to an inch, or ten rods to a space, Congress Land, which is one mile square for a section.
Number of acres in this section, according to United States Survey, 640.42



MONTGOMERY COUNTY, INDIANA, 1932

Assessor's Plat-Book for Coal Creek Township No. _____

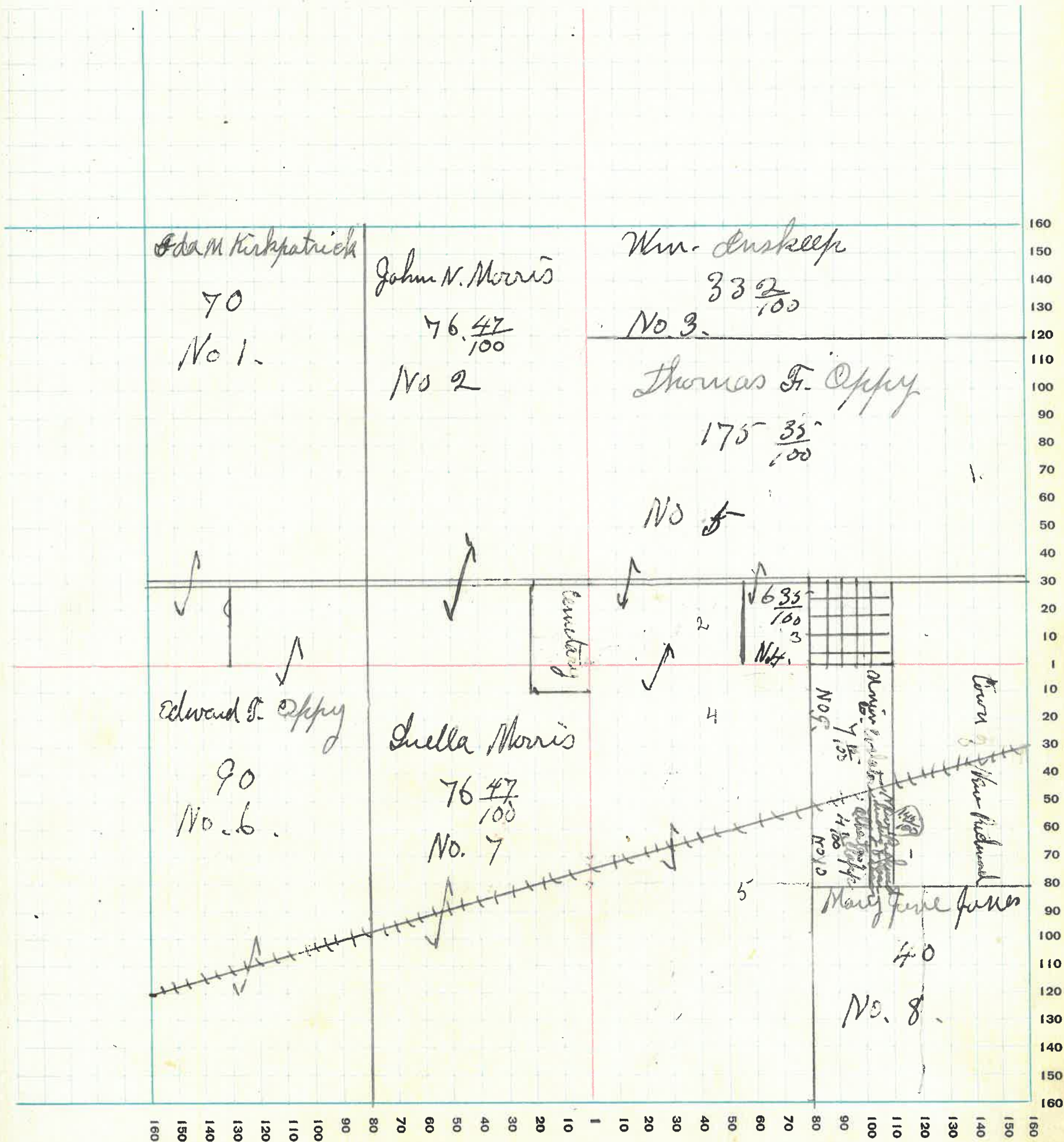
PT. WAYNE TPO. CO. FT. WAYNE, IND.

NAMES OF OWNERS	Number on Plat	DESCRIPTION	Section	Township	Range	Acres	Hundredths	Value of Lands	Value of Improve-ments	Value of Lands and Improve-ments
Ida M. Kirkpatrick	1	PT N.W. 4	9	20	5	70		3290	1800	5090
John N. Morris	2	PT N.W. 4	9	20	5	76	47	3920	3300	7120
Wm. Luskeep	3	PT N.E. 4	9	20	5	33		21650		1650
Thomas F. Oppy	4	PT N.E. 4	9	20	5	6	33	300		300
"	5	N ² E ⁴ PT N.E. 4	9	20	5	175	35	8750	3300	12050
Edward F. Oppy	6	ON ² S.W. 4 PT N.W. 4	9	20	5	90		4250	1700	5950
Ida Luella Morris	7	PT S.W. 4	9	20	5	76	47	3620		3620
Mary Jane Jones	8	S.E. 4 S.E. 4	9	20	5	40		2000	950	2950
Union Elevator Co	9	PT S.E. 4	9	20	5	7	15	200		200
Alberta Clapp	10	PT S.E. 4	9	20	5	4	11	210		210

SECTION No. 9

Congressional Township No. 20, R. 5-

SCALE: Forty rods to an inch, or ten rods to a space, Congress Land, which is one mile square for a section.
Number of acres in this section, according to United States Survey, $\frac{58037}{100}$



MONTGOMERY COUNTY, INDIANA, 1932

Assessor's Plat-Book for Coal creek

Township No. _____

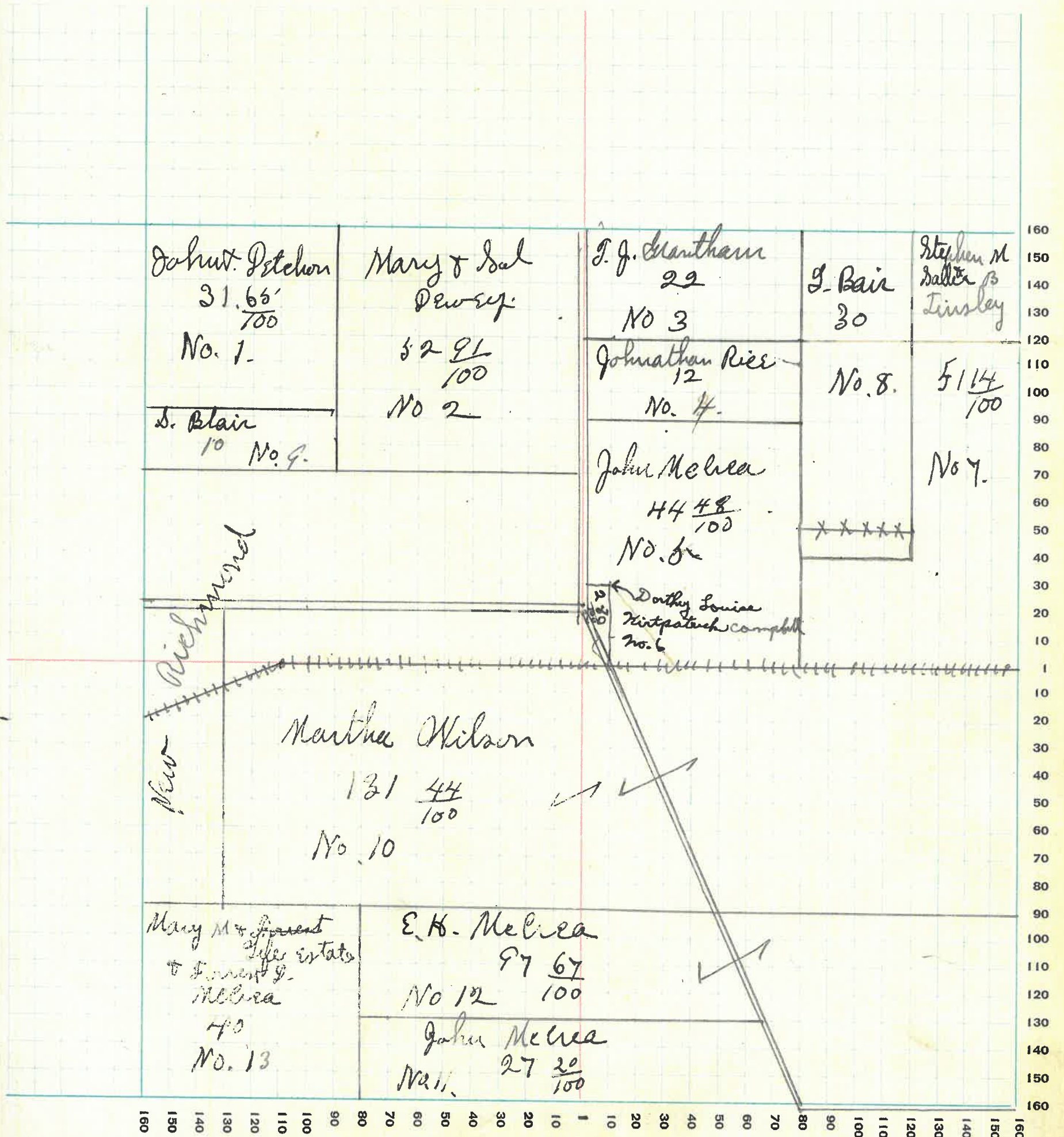
PT. WAYNE FIG. CO. FT. WAYNE, IND.

NAMES OF OWNERS	Number on Plat	DESCRIPTION	Section	Township	Range	Acres	Hundredths	Value of Lands	Value of Improvements	Value of Lands and Improvements
John T. Delekers	1	PT N.W 4	10	20	5	31	65	1580		1580
Mary & Sol Dewey	2	PT N.W 4	10	20	5	52	91	2540		2540
T. J. Grantham	3	PT E ²	10	20	5	22		1050		1050
Johnathan Rice	4	PT N.E 4	10	20	5	12		590	700	1290
John M. Meera	5	PT	10	20	5	44	48	2000	1200	3200
Dorothy Louise Kirkpatrick Campbell	6	PT	10	20	5	2	80	140	5000	5140
Stephen M & Dallis B Linsley	7	PT N.E 4	10	20	5	51	14	2140	800	2940
Leonard & Mattie Bair	8	PT E.H N.E 4	10	20	5	30		1200	1100	2300
Sylvester & Elsie Blair	9	PT N ² N.W 4	10	20	5	10		500		500
Martha Wilson	10	PT S ²	10	20	5	131	44	5260	1200	6460
John Meera	11	PT	10	20	5	27	29	1330		1330
E. H. Meera	12	PT	10	20	5	97	67	3900	800	4700
Mary M & Ernest Meera life estate	13	PT S W 4	10	20	5	43		1870	900	2770

SECTION No. 10

Congressional Township No. 20, R. 5-

SCALE: Forty rods to an inch, or ten rods to a space, Congress Land, which is one mile square for a section.
 Number of acres in this section, according to United States Survey, $553 \frac{29}{100}$



MONTGOMERY COUNTY, INDIANA, 1932

Assessor's Plat-Book for Coal Creek Township No. _____

PT. WAYNE PTO. CO. PT. WAYNE, IND.

NAMES OF OWNERS	Number on Plat	DESCRIPTION	Section	Township	Range	Acres	Hundredths	Value of Lands	Value of Improvements	Value of Lands and Improvements
Chas D. & Ella Gook " "	1	PT NW ⁴ PT	11	20	5	40 72		4480	500	4980
Mary M. Meura - life estate Forest D Meura	2	PT S W ⁴	11	20	5	78		3120	350	3470
Newton Busenbark Chase Harding	3	PT	11	20	5	48		2040		2040
Frank P. & Sarah Bell Norman	4	W.H. N.E ⁴	11	20	5	80		3000		3000
Pruman Montgomery	5	E.H. N.E ⁴	11	20	5	80	85-3990			3180
W J Davidson	6	PT S H	11	20	5	150		5330	1520	6850
Loma Gaben & amitaanes	7	E H S E ⁴	11	20	5	80		3050		3050
Ben Rayborn	8	PT S E ⁴	11	20	5	10		400	300	700

SECTION No. 11

Congressional Township No. 20, R. 5

SCALE: Forty rods to an inch, or ten rods to a space, Congress Land, which is one mile square for a section.
 Number of acres in this section, according to United States Survey, $\frac{63885}{100}$

<p>C. D. & E. Gook 112 No. 1</p>	<p>Newton Bisenbark Chase Harding 48 No. 3</p>	<p>Frank & Sarah Belle Norman 80 No. 4</p>	<p>Doreen Montgomery 80 $\frac{85}{100}$ No. 5</p>	<p>160 150 140 130 120 110 100 90 80 70 60 50 40 30 20 10 1</p>
<p>Mary M. Meusa Life Estate Forest P. Meusa 78 No. 2</p>	<p>W. F. Davidson 150 No. 6</p>	<p>Ben Rayborn 10 No. 8</p>	<p>Dona Gaben & Anita Ames 80 No. 7</p>	<p>10 20 30 40 50 60 70 80 90 100 110 120 130 140 150 160</p>

MONTGOMERY COUNTY, INDIANA, 1932

Assessor's Plat-Book for Coal creek Township No. _____


FT. WAYNE FIG. CO. FT. WAYNE, IND.

NAMES OF OWNERS	Number on Plat	DESCRIPTION	Section	Township	Range	Acres	Hundredths	Value of Lands	Value of Improvements	Value of Lands and Improvements
Dora Doubleday Charles Newkirk	1	N W Q	12	20	5	150	50	6770	1200	7970
Chas Murdock	2	W H N E Q	12	20	5	74	28	2180	900	3080
Frank Pt. Sarah Bell Norman	3	E H N E Q	12	20	5	74	28	3750	2500	5960
Thomas Wilkins	4	Pt S H.	12	20	5	229	43	11470	700	12170
Raymond Martin	5	Pt S W Q	12	20	5	51		2550	500	3100
Lena Bohendamm & ones	6	Pt S W Q	12	20	6	37		1145	350	1490

SECTION No. 12

Congressional Township No. 20, R. 5

SCALE: Forty rods to an inch, or ten rods to a space, Congress Land, which is one mile square for a section.
 Number of acres in this section, according to United States Survey, $\frac{615-98}{100}$



MONTGOMERY COUNTY, INDIANA, 1932

Assessor's Plat-Book for Coal Creek Township No. _____

PT. WAYNE FIG. 00. PT. WAYNE, IND.

NAMES OF OWNERS	Number on Plat	DESCRIPTION	Section	Township	Range	Acres	Hundredths	Value of Lands	Value of Improve-ments	Value of Lands and Improve-ments
Thomas Wilkins	1	Pt NW NW.	13	20	5	16	4	7700	1500	9200
Lola Wilkins	2	Pt Forest reserve	13	20	5	30	46	12890	1400	14290
Pearl Norman	3	N ² SE ⁴	13	20	5	80		3920		3920
Frank P Norman	4	S ² SE ⁴	13	20	5	80		4000	2500	6500

SECTION No. 13


Congressional Township No. 20, R. 5-

SCALE: Forty rods to an inch, or ten rods to a space, Congress Land, which is one mile square for a section.

Number of acres in this section, according to United States Survey, $\frac{61846}{100}$

of
and
ve-
s

0.0
90
20
)



26

MONTGOMERY COUNTY, INDIANA, 1932

Assessor's Plat-Book for Coal Creek

Township No. _____

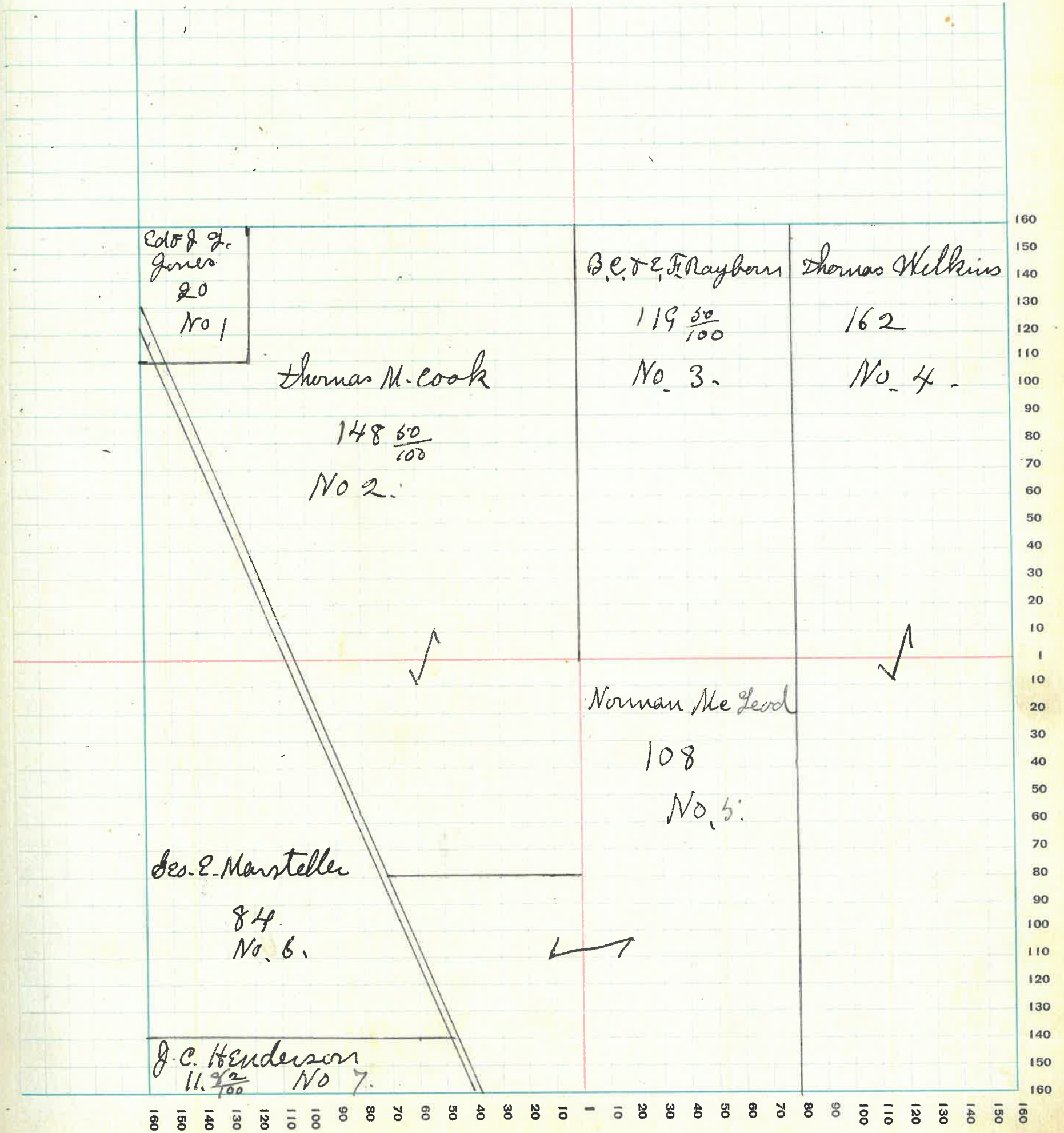
PT. WAYNE PLS. CO. PT. WAYNE, IND.

NAMES OF OWNERS	Number on Plat	DESCRIPTION	Section	Township	Range	Acres	Hundredths	Value of Lands	Value of Improvements	Value of Lands and Improvements
Ed & G. L. Jones	1	PT NW ⁴	14	20	5	20		940		940
Thomas M. Cook	2	PT NW ⁴	14	20	5	148	50	5200	1600	6800
B. & E. B. Rayburn	3	PT	14	20	5	109	50	4480	1000	5480
Thomas Wilkins	4	E ² NE ⁴ E ² S E ⁴	14	20	5	162		6040		6040
Norman McLeod	5	N ² SE ⁴ PT S NW ⁴	14	20	5	108		4320	1200	5520
Geo. E. Marsteller	6	PT S NW ⁴	14	20	5	84		3950	1500	5450
J. C. Henderson	7	PT S NW ⁴	14	20	5	11		8250		590

SECTION No. 14

Congressional Township No. 20, R. 5

SCALE: Forty rods to an inch, or ten rods to a space, Congress Land, which is one mile square for a section.
Number of acres in this section, according to United States Survey, $653 \frac{82}{100}$



MONTGOMERY COUNTY, INDIANA, 1932

Assessor's Plat-Book for Coal Creek Township No. _____

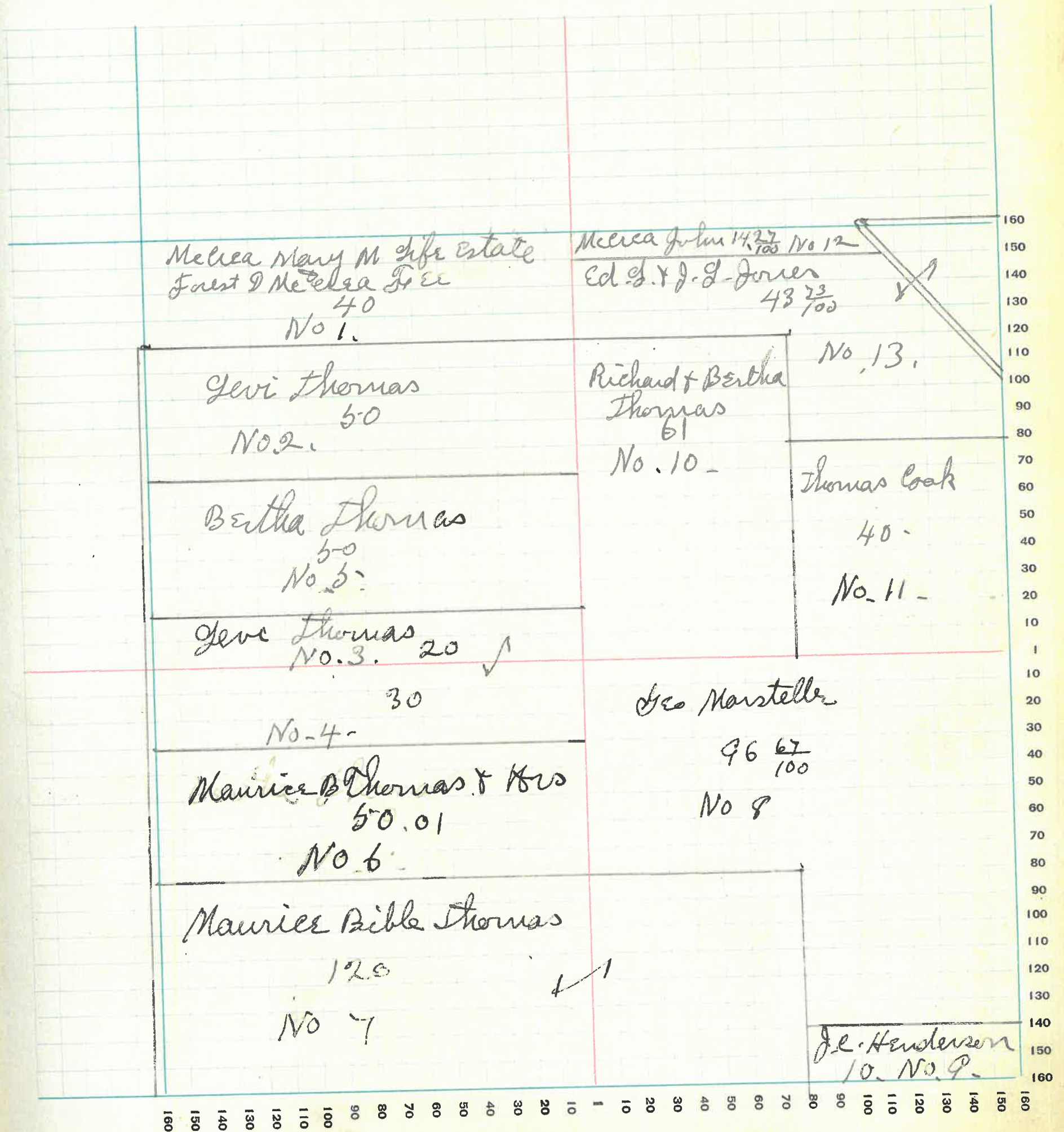
FT. WAYNE FIG. CO. FT. WAYNE, IND.

NAMES OF OWNERS	Number on Plat	DESCRIPTION	Section	Township	Range	Acres	Hundredths	Value of Lands	Value of Improvements	Value of Lands and Improvements
Mecera Mary M Life estate to Forest D Mecera Per Levi Thomas	1	PTNH NH NOW Q	15	20	5	40		1960		1960
"	2	PT N W Q	15	20	5	50		2500	1500	4000
"	3	PT N W 4	15	20	5	20		1000		1000
"	4	NH. NH S W Q	15	20	5	30		1500		1500
Bertha Thomas	5	PT N W Q	15	20	5	50		2500		2500
Maurice Bible Thomas Hr	6	PT S W 4	15	20	5	50	01	2500		2500
Maurice Bible Thomas	7	S H S W 4 PT S E 4	15	20	5	120		6000		6000
Geo Marsteller	8	PT S E 4	15	20	5	96	67	4530		4530
J.C. Henderson	9	PT S E 4	15	20	5	10		500		500
Richard & Bertha Thomas	10	PT N E 4	15	20	5	61		3050		3050
Thomas M. Cook	11	S E 4 N E 4	15	20	5	40		1960		1960
John Melisa	12	PT N E 4	15	20	5	14	27	700		700
Ed. G. G. Jones	13	PT N E 4	15	20	5	43	73	2160	1300	3460

SECTION No. 15

Congressional Township No. 20, R. 5

SCALE: Forty rods to an inch, or ten rods to a space, Congress Land, which is one mile square for a section.
Number of acres in this section, according to United States Survey, $\frac{625-68}{100}$



30

MONTGOMERY COUNTY, INDIANA, 1932

Assessor's Plat-Book for Coal Creek Township No. _____

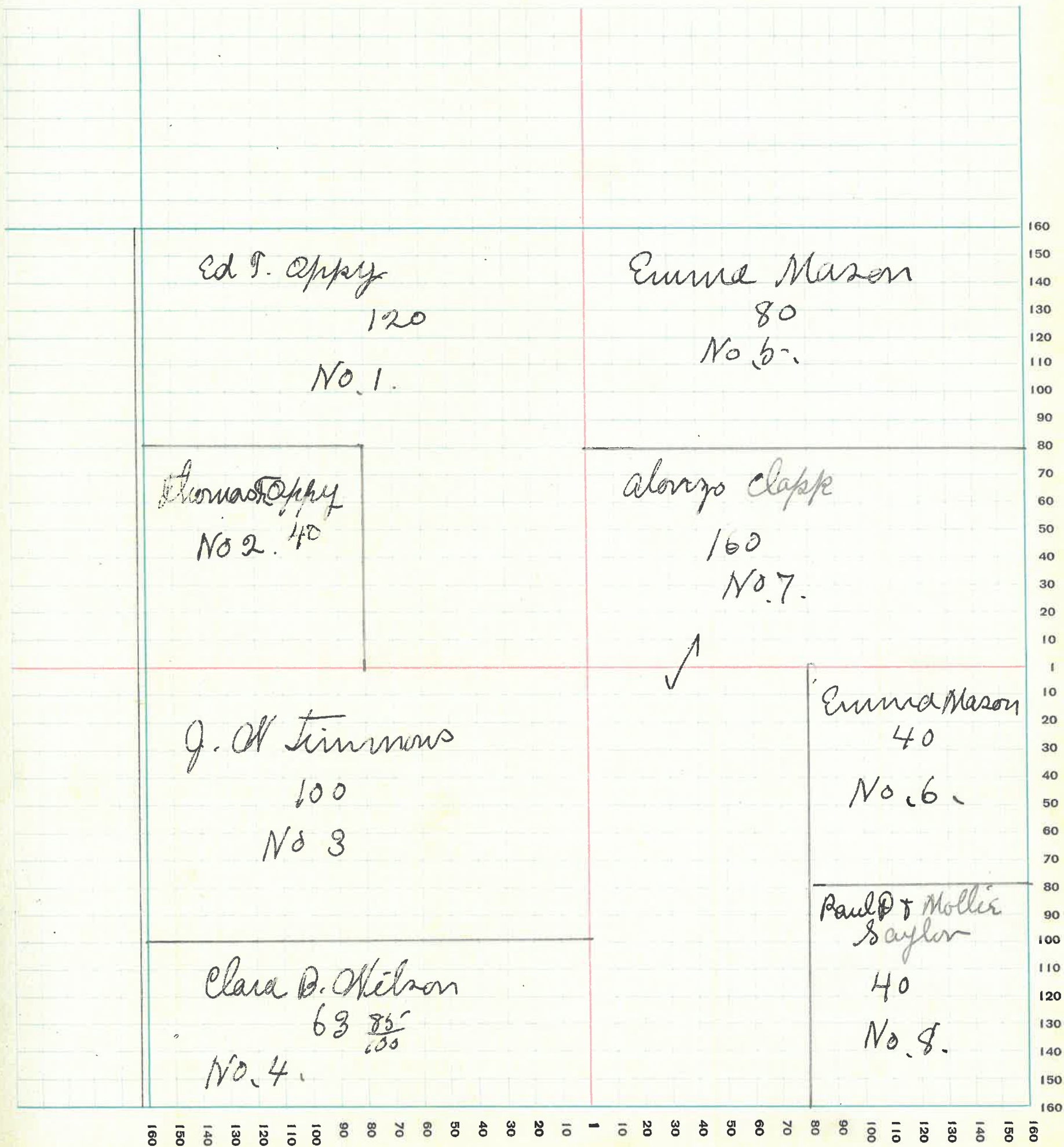
PT. WAYNE FIG. CO. PT. WAYNE, IND.

NAMES OF OWNERS	Number on Plat	DESCRIPTION	Section	Township	Range	Acres	Hundredths	Value of Lands	Value of Improvements	Value of Lands and Improvements
Ed J. Appy	1	Et NW 4	16	20	5	120		5560		5560
Thomas J. Appy	2	Et NW 4	16	20	5	40		1500		1500
J. W. Timmons	3	N Et SW 4	16	20	5	100		4250	950	5200
Clara B. Wilson	4	S. Et SW 4	16	20	5	63	85-2550	200		2750
Emma Mason	5-	N H. NE 4	16	20	5	80	}	5400	1200	6600
" "	6	NE 4 SE 4	16	20	5	40				
Alonzo Clapp	7	W ² SE 4 S ² NE 4	16	20	5	160		7800	1500	9380
Paul D. & Mollie Bayler	8	SE 4 SE 4	16	20	5	40		1800	1000	2800

SECTION No. 16

Congressional Township No. 20, R. 5-

SCALE: Forty rods to an inch, or ten rods to a space, Congress Land, which is one mile square for a section.
Number of acres in this section, according to United States Survey, $\frac{643 \frac{85}{100}}{100}$



MONTGOMERY COUNTY, INDIANA, 1932

Assessor's Plat-Book for Coal Creek

Township No. _____

PT. WAYNE PLS. CO. - PT. WAYNE, IND.

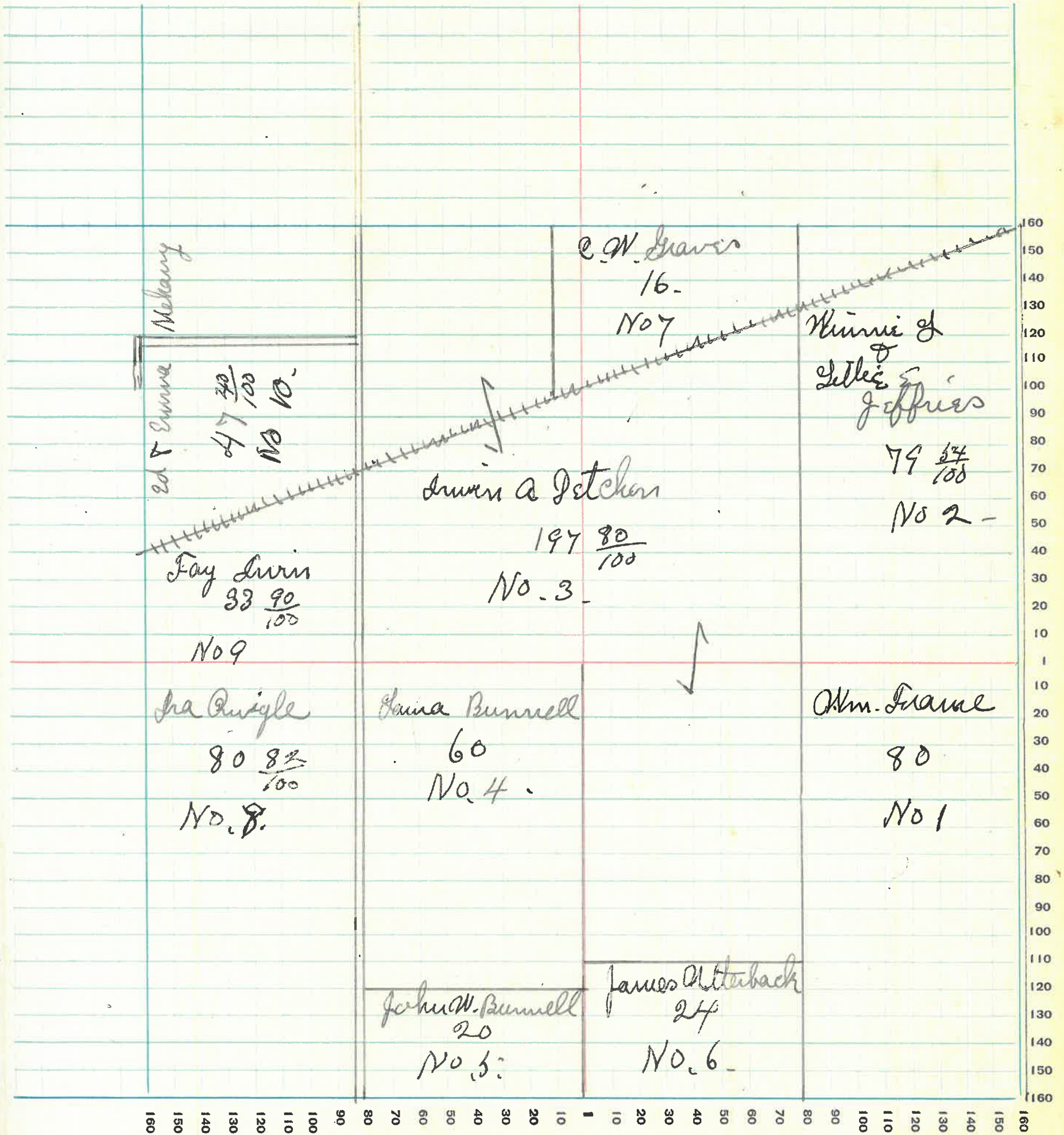
NAMES OF OWNERS	Number on Plat	DESCRIPTION	Section	Township	Range	Acres	Hundredths	Value of Lands	Value of Improve-ments	Value of Lands and Improve-ments
Wm Franz	1	E ² S E ⁴	17	20	5	80		3200	1100	4300
Winnie J. & Lillian E Jeffers	2	PT N E ⁴	17	20	5	89	57	2980	900	3880
Erwin A. Stehens	3	PT NW ⁴ PT NE ⁴ PT S E ⁴	17	20	5	197	80	7910	800	8710
Gama Bunnell	4	PT E ² S NW ⁴	17	20	5	60		2100		2100
John Bunnell	5	PT S NW ⁴	17	20	5	20		650	600	1250
James Utterback	6	PT NW ² S E ⁴	17	20	5	24		960		960
C. W. Graves	7	PT NE ⁴ PT NW ⁴	17	20	5	16		670		670
Ira Aingle	8	NW ² S NW ⁴	17	20	5	80	82	2420	1000	3420
Fay Drvin	9	PT NW ² N NW ⁴	17	20	5	83	80	1110		1110
Ed & Emma Mehany	10	PT NW ² N NW ⁴	17	20	5	47	40	1900		1900

SECTION No. 17

Congressional Township No. 20, R. 5

SCALE: Forty rods to an inch, or ten rods to a space, Congress Land, which is one mile square for a section.

Number of acres in this section, according to United States Survey, $639 \frac{46}{100}$



MONTGOMERY COUNTY, INDIANA, 1932

Assessor's Plat-Book for Coal Creek

Township No. _____

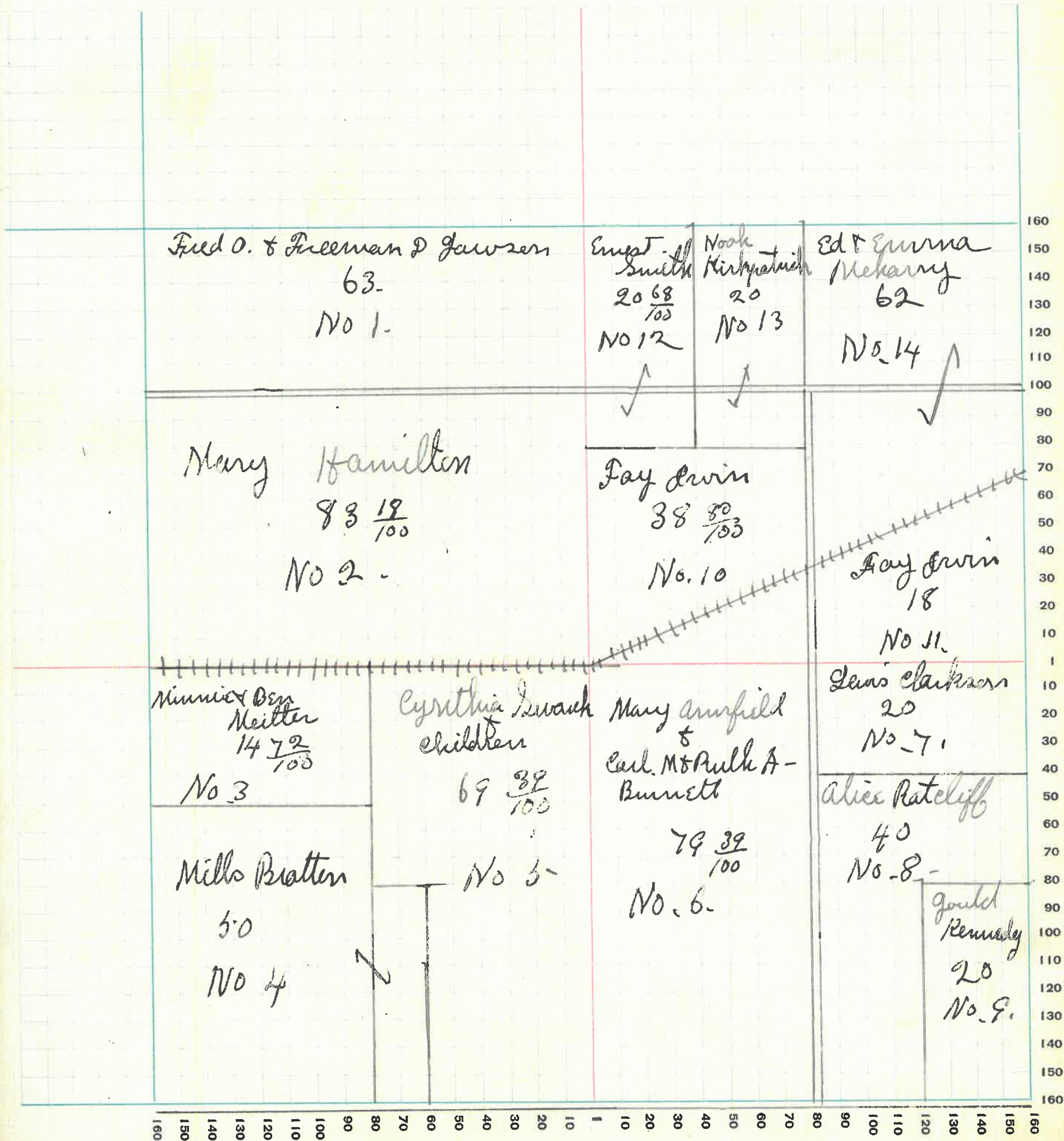
PT. WAYNE FIG. 60 - PT. WAYNE, IND.

NAMES OF OWNERS	Number on Plat	DESCRIPTION	Section	Township	Range	Acres	Hundredths	Value of Lands	Value of Improve-ments	Value of Lands and Improve-ments
Lido & Freeman & Dawson	1	PT N W 4	18	20	5	63		2700	900	3680
Mary Hamilton	2	PT N W 4	18	20	5	83	18	3740		3740
Minnie & Benj Muller	3	PT S W 4	18	20	5	14	72	250	100	350
Mills Bratton	4	PT S W 4	18	20	5	50		1420	300	1720
Cynthia Swank Children	5	PT S W 4	18	20	5	69	39	1220	400	1620
Mary Annfield & Paul M. & Ruth A Annfield	6	W 2 S E 4	18	20	5	79	39	1390	900	2490
Lewis Clarkson	7	PT N 2 S E 4	18	20	5	20		450		450
Alice Ratchiff	8	PT S E 4	18	20	5	40		700	400	1100
Bould Kennedy	9	PT S E 4	18	20	5	20		400	500	900
Ray Irwin	10	PT N E 4	18	20	5	38	80	1550	760	2310
" "	11	PT N E 4	18	20	5	18		640		640
Ernest Smith	12	PT N E 4	18	20	5	20	68	870	900	1770
Noah Kirkpatrick	13	PT N E 4	18	20	5	20		800	750	1550
Ed & Emma McHenry	14	PT N E 4	18	20	5	62		2480	1500	3980

SECTION No. 18

Congressional Township No. 20, R. 5

SCALE: Forty rods to an inch, or ten rods to a space, Congress Land, which is one mile square for a section.
 Number of acres in this section, according to United States Survey, $\frac{599\ 16}{100}$



MONTGOMERY COUNTY, INDIANA, 1932

Assessor's Plat-Book for Coal creek

Township No. _____

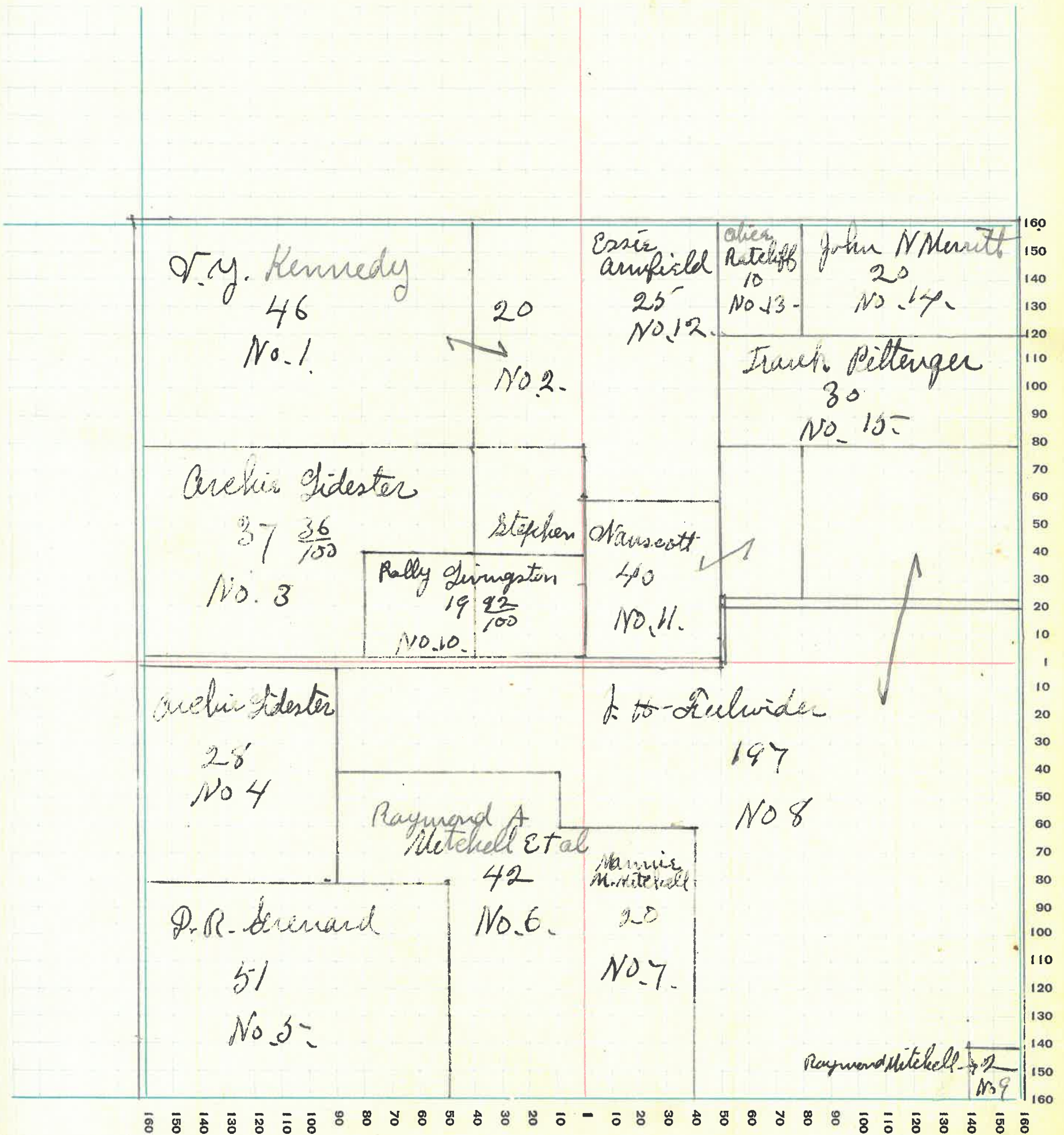
PT. WAYNE FIG. CO. PT. WAYNE, IND.

NAMES OF OWNERS	Number on Plat	DESCRIPTION	Section	Township	Range	Acres	Hundredths	Value of Lands	Value of Improvements	Value of Lands and Improvements
V. J. Kennedy	1	PT NW 4	19	20	5	46		1750	450	2150
" "	2	" "	19	20	5	20		350		350
Archie Lister	3	PT NW 4	19	20	5	37	36	1500	1120	2620
" "	4	" "	19	20	5	28		980		980
D. R. Leneard	5	PT S W 4	19	20	5	51		1780	100	1880
Raymond & Mitchell Etab	6	PT S W 4	19	20	5	42		1270	350	1620
Nannie M. Mitchell	7	PT S E 4	19	20	5	20		700		700
Jacob Aulwider	8	PT NE 4 PT SE 4 PT SW 4	19	20	5	197		6900	800	7700
Raymond Mitchell	9	PT S E 4	19	20	5	2		70	200	270
Polly Livingston	10	PT NW 4	19	20	5	99	82	630	425	1055
Stephen Wainseott	11	PT NW 4 PT NE 4	19	20	5	40		1420	600	2020
Essie Armfield	12	PT NE 4	19	20	5	25		560		560
Alies Rateliff	13	PT NE 4	19	20	5	10		175		175
John N. Merritt	14	PT NE 4	19	20	5	20		600	400	1000
Frank Piltenger	15	PT NE 4	19	20	5	30		900	500	1400

SECTION No. 19

Congressional Township No. 20, R. 5

SCALE: Forty rods to an inch, or ten rods to a space, Congress Land, which is one mile square for a section.
 Number of acres in this section, according to United States Survey, $568 \frac{18}{100}$



MONTGOMERY COUNTY, INDIANA, 1932

Assessor's Plat-Book for Coal Creek Township No. _____

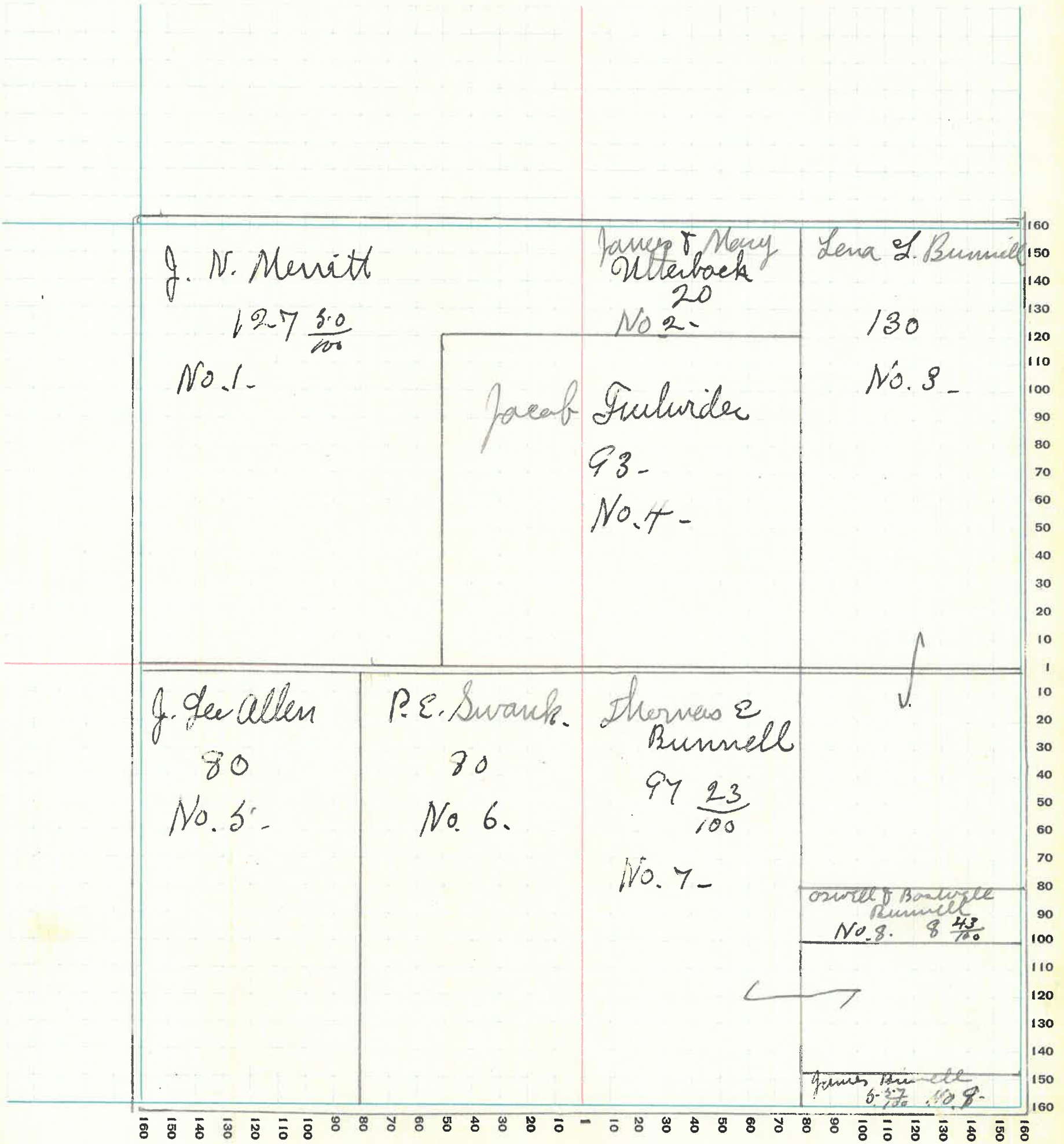
PT. WAYNE FIG. CO. PT. WAYNE, IND.

NAMES OF OWNERS	Number on Plat	DESCRIPTION	Section	Township	Range	Acres	Hundredths	Value of Lands	Value of Improve-ments	Value of Lands and Improve-ments
J. N. Merritt	1	PT NW ⁴	20	20	5	127	50	3820	1700	5520
James & Mary Otterback	2	PT W ² NE ⁴	20	20	5	20		800	400	1200
Zena G. Bunnell	3	E ² NE ⁴	20	20	5	80		2800	1200	4000
"	"	PT E ² SE ⁴	20	20	5	50		1750		1750
Jacob Fulwider	4	PT NE ⁴ PT NW ⁴	20	20	5	93		3250	500	3750
J. Lee Allen	5	W ² SE ⁴	20	20	5	80		2800	660	3460
P. E. Swank	6	E ² SE ⁴	20	20	5	80		2600	900	3500
Thomas E. Bunnell	7	W ² SE ⁴ PT E ² SE ⁴	20	20	5	97	23	3400	1200	4600
Oswald B. Bunnell	8	PT E ² SE ⁴	20	20	5	8	43	290	200	490
James Bunnell	9	PT E ² SE ⁴	20	20	5	5	57	170		170

SECTION No. 20

Congressional Township No. 20, R. 5-

SCALE: Forty rods to an inch, or ten rods to a space, Congress Land, which is one mile square for a section.
 Number of acres in this section, according to United States Survey, $\frac{64173}{100}$



MONTGOMERY COUNTY, INDIANA, 1932

Assessor's Plat-Book for Coal Creek

Township No. _____

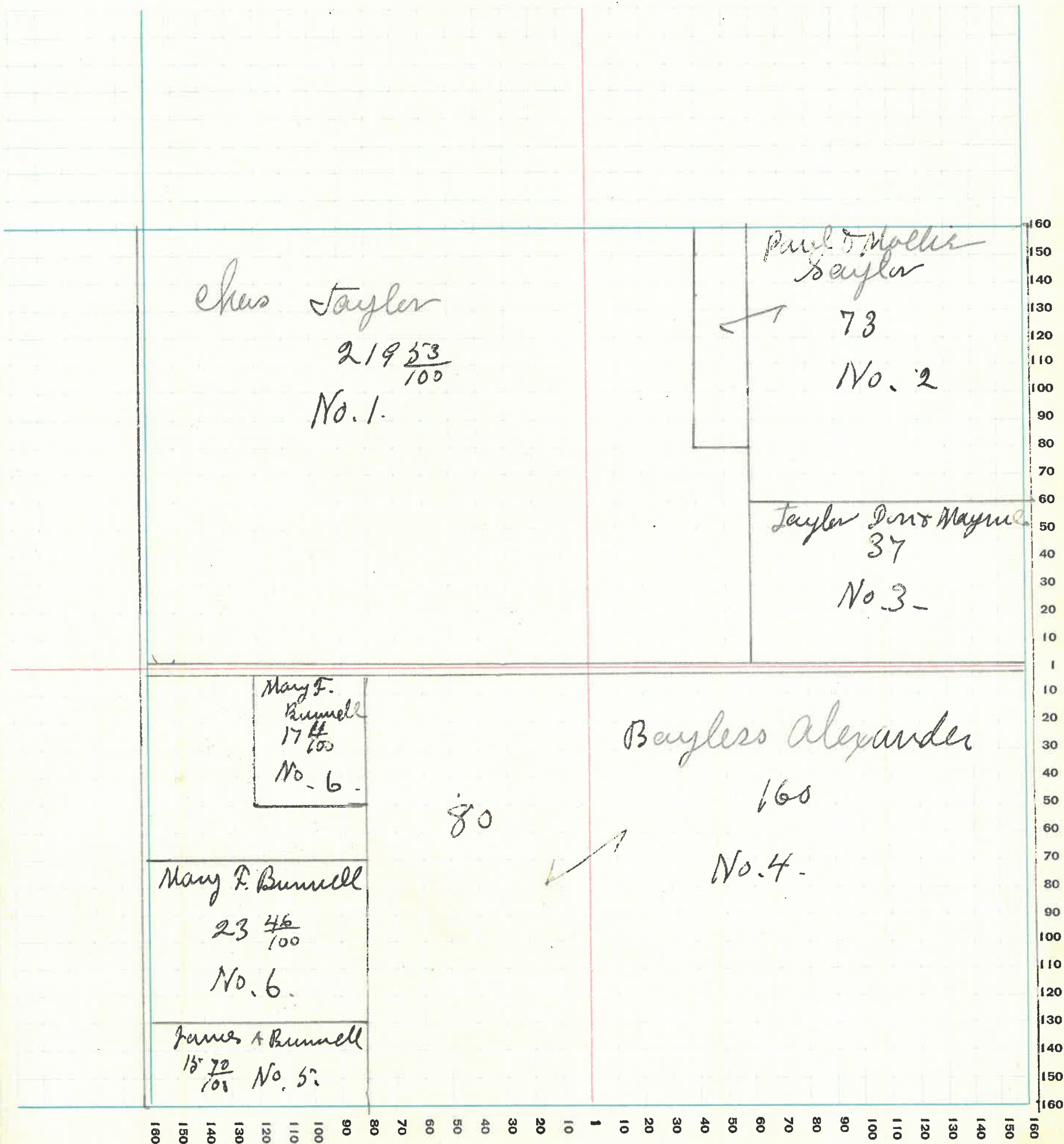
PT. WAYNE FIG. CO. PT. WAYNE, IND.

NAMES OF OWNERS	Number on Plat	DESCRIPTION	Section	Township	Range	Acres	Hundredths	Value of Lands	Value of Improvements	Value of Lands and Improvements
Chas Taylor	1	N 01 ⁴ pt N E ⁴	21	20	5	219	33	9530	1600	11130
Paul & Mollie Taylor	2	pt N E ⁴	21	20	5	73		2920	1000	3920
Don Taylor	3	pt N E ⁴	21	20	5	87		1760		1760
Bayless Alexander	4	S E ⁴ E ² S 01 ⁴	21	20	5	240		10800	1620	12420
James A. Bunnell	5	pt 01 ² S 01 ⁴	21	20	5	15	70	550		550
Mary F. Bunnell	6	pt S 01 ⁴	21	20	5	40	55	1340	300	1640

SECTION No. 21

Congressional Township No. 20, R. 5

SCALE: Forty rods to an inch, or ten rods to a space, Congress Land, which is one mile square for a section.
Number of acres in this section, according to United States Survey, $\frac{62548}{100}$



MONTGOMERY COUNTY, INDIANA, 1932

Assessor's Plat-Book for Coal creek Township No. _____

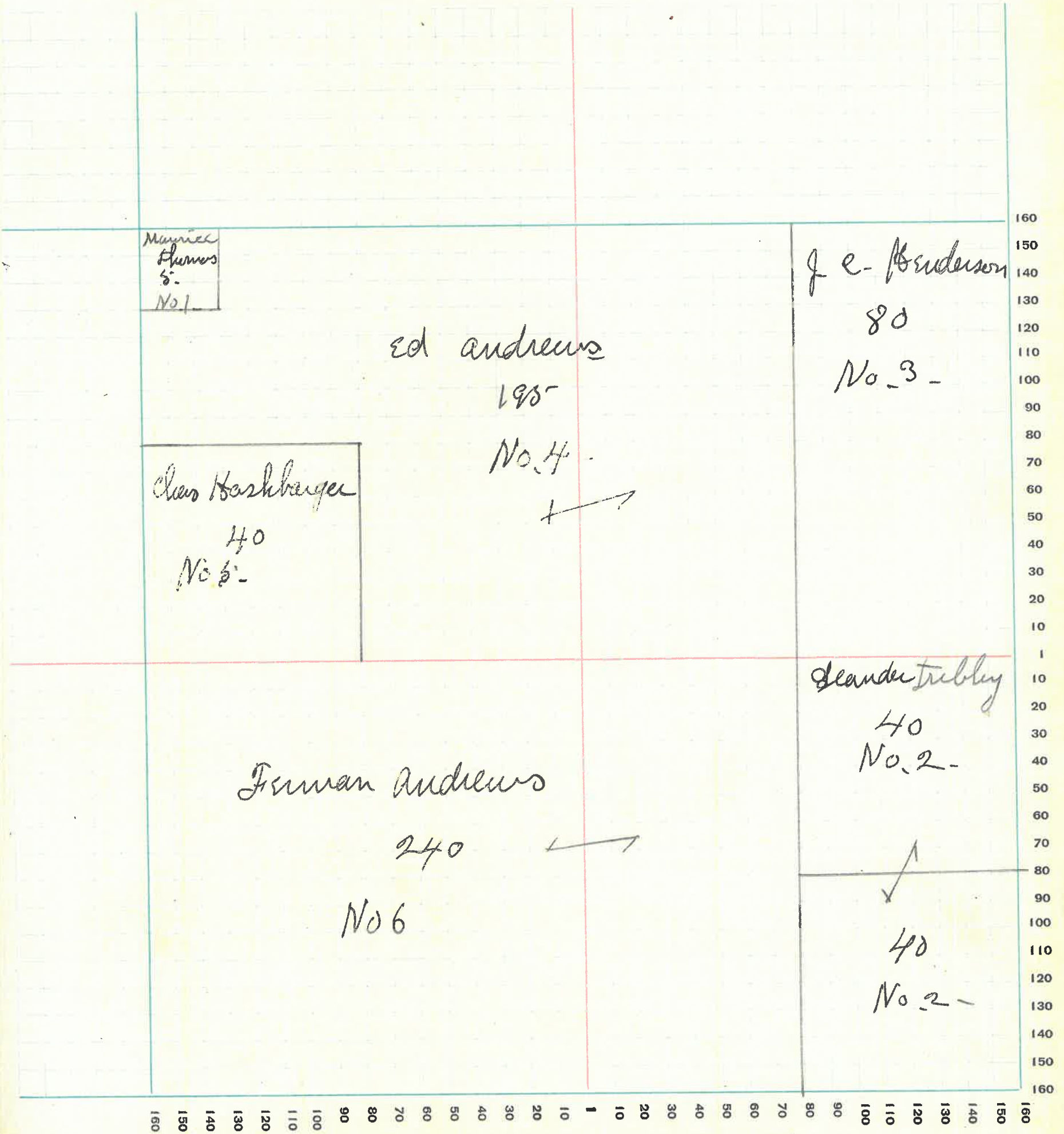
PT. WAYNE PLO. CO. PT. WAYNE, IND.

NAMES OF OWNERS	Number on Plat	DESCRIPTION	Section	Township	Range	Acres	Hundredths	Value of Lands	Value of Improvements	Value of Lands and Improvements
Mannie Thomas	1	pt NW 1/4 NW 1/4	22	20	5	5	-	225	1000	1225
Leander Tribby	2	SE 1/4 SE 1/4 NE 1/4 SE 1/4	22	20	5	80		4000		4000
J. C. Henderson	3	E 1/2 NE 1/4	22	20	5	80		4000		4000
Ed Andrews	4	pt NW 1/4 W 1/2 NE 1/4	22	20	5	195		9750	2200	11950
Chas Washbarger	5	SW 1/4 NW 1/4	22	20	5	40		1500		1500
Laman Andrews	6	SW 1/4 W 1/2 SE 1/4	22	20	5	240		11160	2900	14060

SECTION No. 22

Congressional Township No. 20, R. 5-

SCALE: Forty rods to an inch, or ten rods to a space, Congress Land, which is one mile square for a section.
Number of acres in this section, according to United States Survey, 640



44

MONTGOMERY COUNTY, INDIANA, 1932

Assessor's Plat-Book for Coal Creek Township No. _____

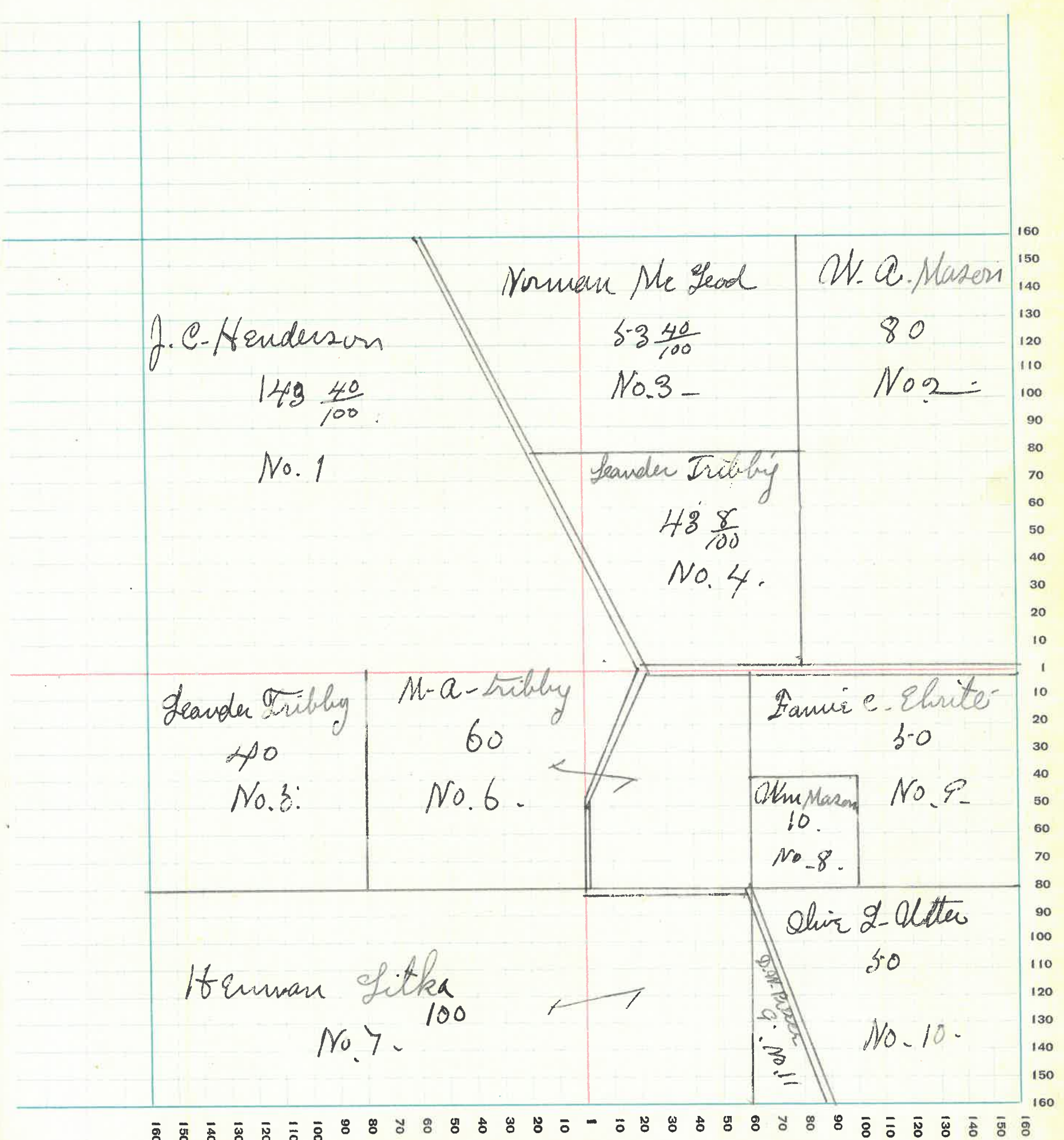
PT. WAYNE FIG. CO. PT. WAYNE, IND.

NAMES OF OWNERS	Number on Plat	DESCRIPTION	Section	Township	Range	Acres	Hundredths	Value of Lands	Value of Improvements	Value of Lands and Improvements
J. C. Henderson	1	PT NW ⁴ PT NE ⁴	23	20	5	143	40	7170	2800	9970
W. A. Mason	2	E ² NE ⁴	23	20	5	80		3200	900	4100
Norman McLeod	3	PT NE ⁴ PT NW ⁴	23	20	5	53	40	2130		2130
Leander Tribby	4	PT NE ⁴ PT NW ⁴	23	20	5	43	8	1850		1850
- " "	5	NW ⁴ S ² NW ⁴	23	20	5	40		1720		1720
M. A. Tribby	6	PT S ² NW ⁴ PT S ² E ⁴	23	20	5	60		2700	900	3600
Herman Litke	7	S ² S ² NW ⁴ PT S ² E ⁴	23	20	5	100		4500	660	5160
Wm Mason	8	PT S ² E ⁴	23	20	5	10		420	450	870
Lennie E. Chite	9	PT S ² E ⁴	23	20	5	50		1750		1750
Oliver J. Utter	10	PT S ² E ⁴	23	20	5	50		2000	600	2600
P. W. Bines	11	PT S ² E ⁴	23	20	5	9		310	400	710

SECTION No. 23

Congressional Township No. 20, R. 5-

SCALE: Forty rods to an inch, or ten rods to a space, Congress Land, which is one mile square for a section.
 Number of acres in this section, according to United States Survey, $638 \frac{88}{100}$



MONTGOMERY COUNTY, INDIANA, 1932

Assessor's Plat-Book for Coal creek Township No. _____

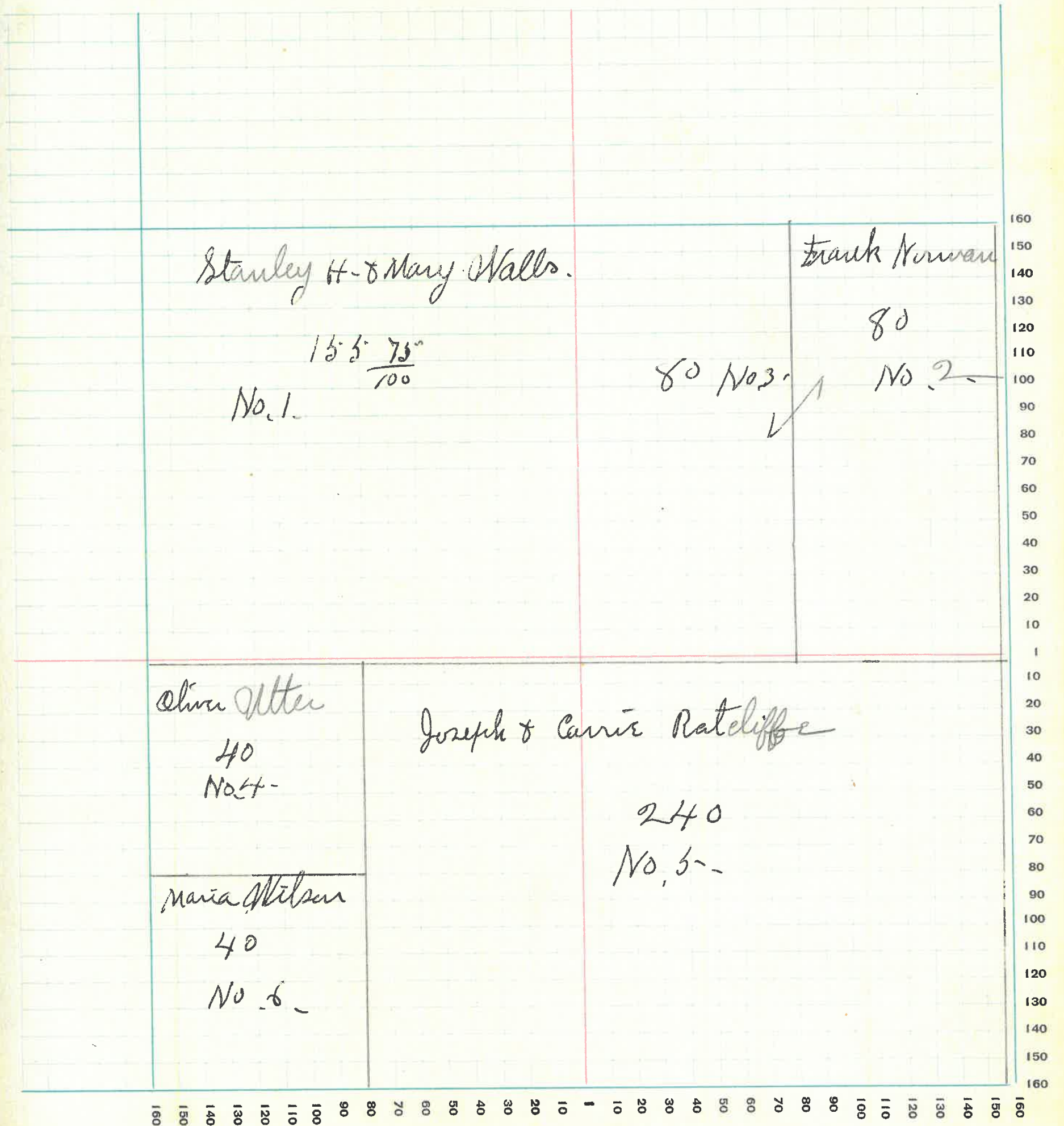
PT. WAYNE FIG. CO. PT. WAYNE, IND.

NAMES OF OWNERS	Number on Plat	DESCRIPTION	Section	Township	Range	Acres	Hundredths	Value of Lands	Value of Improvements	Value of Lands and Improvements
Stanley & Mary Walls	1	NW ⁴	24	20	5	15.5	75	6230	650	6880
Frank Norman	2	E ² NE ⁴	24	20	5	80		3600		3600
" "	3	SW ² NE ⁴	24	20	5	80		3600		3600
Oliver Uttes	4	NW ⁴ & W ⁴	24	20	5	40		1600		1600
Joseph & Carrie Rateliff	5	E ² SW ⁴ & E ⁴	24	20	5	240		10800	1500	12300
Maria Wilson	6	SW ⁴ & NW ⁴	24	20	5	40		1280		1280

SECTION No. 24

Congressional Township No. 20, R. 5-

SCALE: Forty rods to an inch, or ten rods to a space, Congress Land, which is one mile square for a section.
Number of acres in this section, according to United States Survey, $635 \frac{75}{100}$



MONTGOMERY COUNTY, INDIANA, 1932

Assessor's Plat-Book for _____ Township No. _____

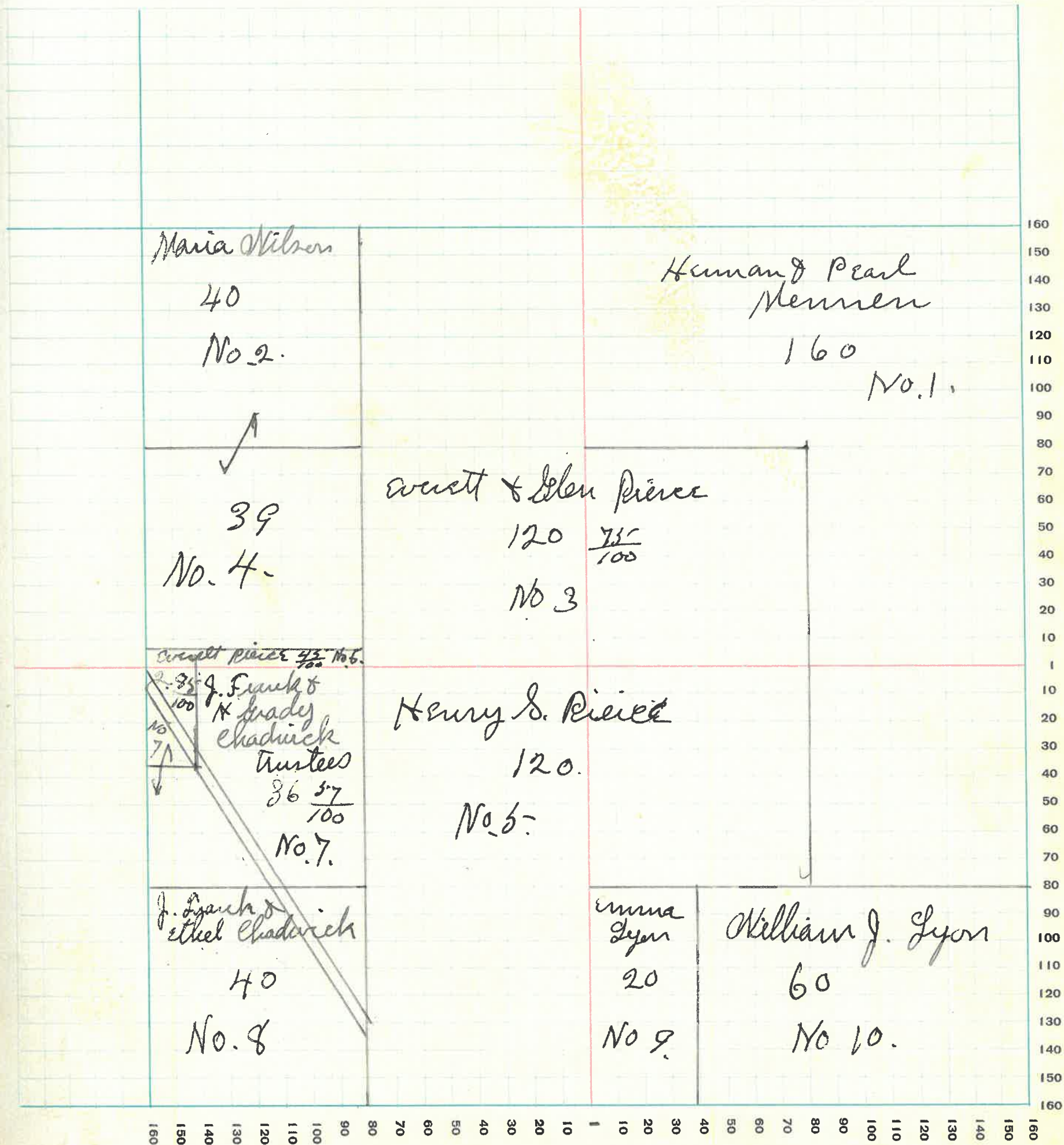
PT. WAYNE FIG. CO. PT. WAYNE, IND.

NAMES OF OWNERS	Number on Plat	DESCRIPTION	Section	Township	Range	Acres	Hundredths	Value of Lands	Value of Improve-ments	Value of Lands and Improve-ments
Harmon & Paul Mennen	1	PT E H.	25	20	5	160		5600	1500	7100
Maria Wilson	2	N ON ⁴ N ON ⁴	25	20	5	40		1280		1280
	4	PT N ON ⁴	25	20	5	39		1250		1250
Everett & Glen Pierce	3	PT N ON ⁴ PT NE ⁴	25	20	5	120	75-3620		100	3720
Henry S. Pierce	5	E ² S ON ⁴ PT SE ⁴	25	20	5	120		4200	1800	6000
Everett Pierce	6	PT N ON ⁴	25	20	5		48	10		10
J. Frank & H. Brady Chadwick Trustles	7	PT ON ² N ON ⁴	25	20	5	86	37	1440	1500	2940
	7	PT ON ² N ON ⁴	25	20	5	2	85	80		80
J. Frank & Ethel Chadwick	8	S ON ⁴ S ON ⁴	25	20	5	40				
Emma Lyon	9	PT S ON ⁴ SE ⁴	25	20	5	20		700	400	1100
Lyon William	10	PT S ² SE ⁴	25	20	5	60		1770	950	2720

SECTION No. 25

Congressional Township No. 20, R. 5

SCALE: Forty rods to an inch, or ten rods to a space, Congress Land, which is one mile square for a section.
 Number of acres in this section, according to United States Survey, $\frac{63962}{100}$



MONTGOMERY COUNTY, INDIANA, 1932

Assessor's Plat-Book for Coal creek

Township No. _____

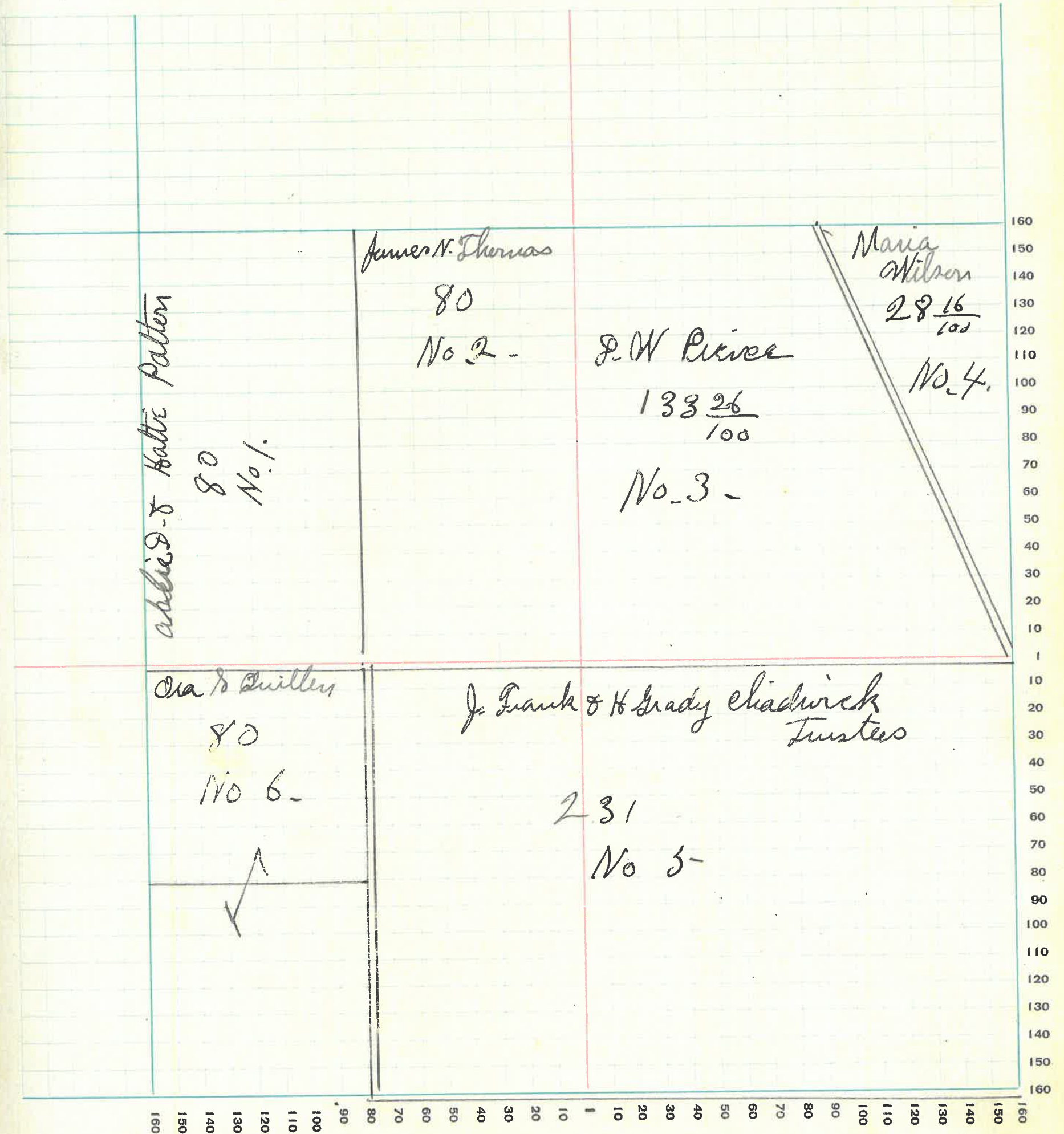
PT. WAYNE TOWNSHIP, CO. PT. WAYNE, IND.

NAMES OF OWNERS	Number on Plat	DESCRIPTION	Section	Township	Range	Acres	Hundredths	Value of Lands	Value of Improvements	Value of Lands and Improvements
Arlie D & Walter Patton	1	N ² N ² W ⁴	26	20	5	80		3020	850	3870
James N. Thomas	2	E ² N ² W ⁴	26	20	5	80		2960	600	3560
J. W. Pierce	3	pt N ² E ⁴	26	20	5	133	28	4875	2750	7625
Maria Wilson	4	pt N ² E ⁴	26	20	5	28	16	900	1500	2400
J. Frank & H. Grady Chadwick Trustees	5	E ² S ² W ⁴ S ² E ⁴	26	20	5	231		8570	800	9370
Ora S. Quillen	6	N ² S ² W ⁴	26	20	5	80		2955		2955

SECTION No. 26

Congressional Township No. 20, R. 5-

SCALE: Forty rods to an inch, or ten rods to a space, Congress Land, which is one mile square for a section.
 Number of acres in this section, according to United States Survey, $\frac{63142}{100}$



MONTGOMERY COUNTY, INDIANA, 1932

Assessor's Plat-Book for Coal Creek

Township No. _____

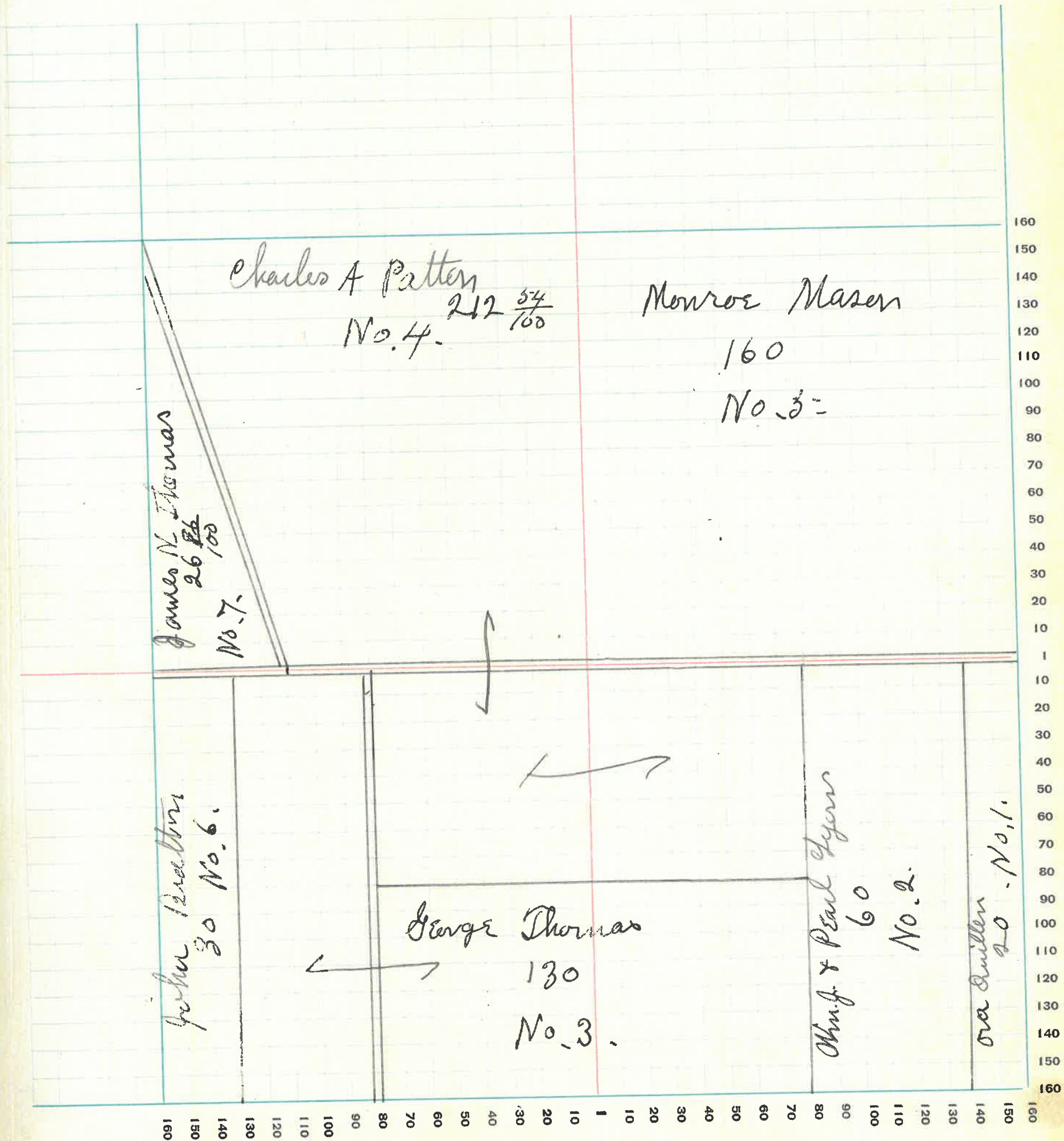
PT. WAYNE FIG. CO. PT. WAYNE, IND.

NAMES OF OWNERS	Number on Plat	DESCRIPTION	Section	Township	Range	Acres	Hundredths	Value of Lands	Value of Improve-ments	Value of Lands and Improve-ments
Ora S. Quillen	1	Pt E ² S E ⁴	27	20	5	20		730		730
Wm. J. & Pearl Lyons	2	Pt E ² S E ⁴	27	20	5	60		2100	475	2575
George Thomas	3	Pt S W ⁴ Pt S E ⁴	27	20	5	130		4680	900	5580
Charles A. Patten	4	Pt W ² Pt S E ⁴	27	20	5	212	54	7650	2200	9850
Monroe Mason	5	N E ⁴	27	20	5	160		6400	1520	7920
John Bratten	6	Pt W ² S W ⁴	27	20	5	30		1200		1200
James N Thomas	7	Pt N W ⁴	27	20	5	26	86	1080		1080

SECTION No. 27

Congressional Township No. 20, R. 5-

SCALE: Forty rods to an inch, or ten rods to a space, Congress Land, which is one mile square for a section.
Number of acres in this section, according to United States Survey, $638 \frac{96}{100}$



MONTGOMERY COUNTY, INDIANA, 1932

Assessor's Plat-Book for Coal Creek

Township No. _____

PT. WAYNE FIG. CO. - PT. WAYNE, IND.

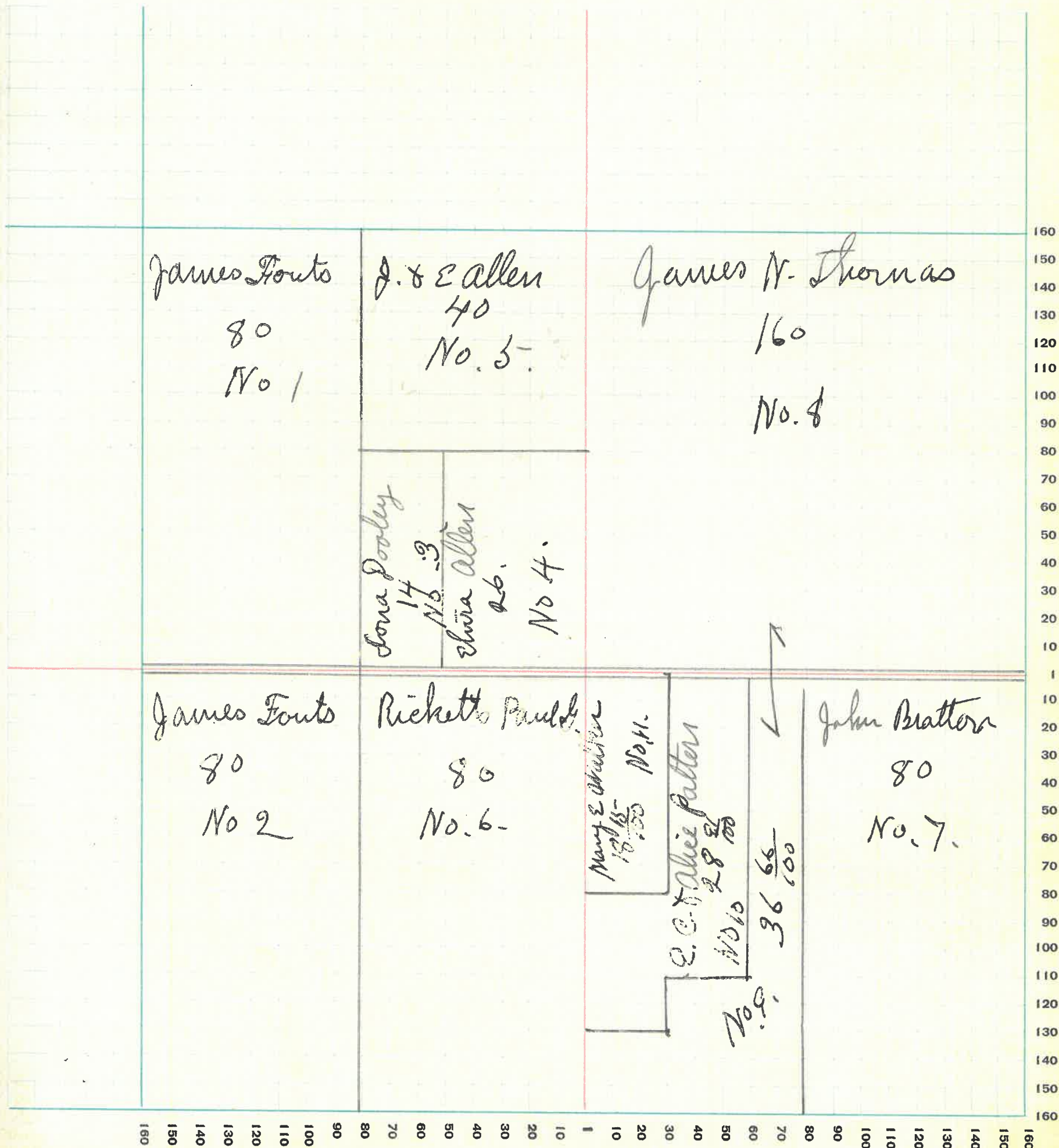
NAMES OF OWNERS	Number on Plat	DESCRIPTION	Section	Township	Range	Acres	Hundredths	Value of Lands	Value of Improvements	Value of Lands and Improvements
James Fouts	1	W ² NW ⁴	28	20	5	80		2720	1400	4120
"	2	W ² S NW ⁴	28	20	5	80		2720	350	3070
Iona Pooley	3	PT E ² NW ⁴	28	20	5	14		450	450	900
Elvira Alley	4	PT E ² NW ⁴	28	20	5	26		780	850	1630
J. & E Allen	5	NE ⁴ NW ⁴	28	20	5	40		1120		1120
Paul G. Ricketts	6	E ² S NW ⁴	28	20	5	80		2200	700	2900
John Bratton	7	E H. S E ⁴	28	20	5	80		3040	1100	4140
James N Thomas	8	NE ⁴	28	20	5	160		5760	900	6660
"	9	PT W ² S E ⁴	28	20	5	36.66		1100		1100
D. C. & Alice Patten	10	PT W ² S E ⁴	28	20	5	28	91	1040		1040
Mary E. Walker	11	PT W ² S E ⁴	28	20	5	18	15	650	570	1220

SECTION No. 28

Congressional Township No. 20, R. 5-

SCALE: Forty rods to an inch, or ten rods to a space, Congress Land, which is one mile square for a section.

Number of acres in this section, according to United States Survey, 643 72
100



MONTGOMERY COUNTY, INDIANA, 1932

Assessor's Plat-Book for Coal creek Township No. _____

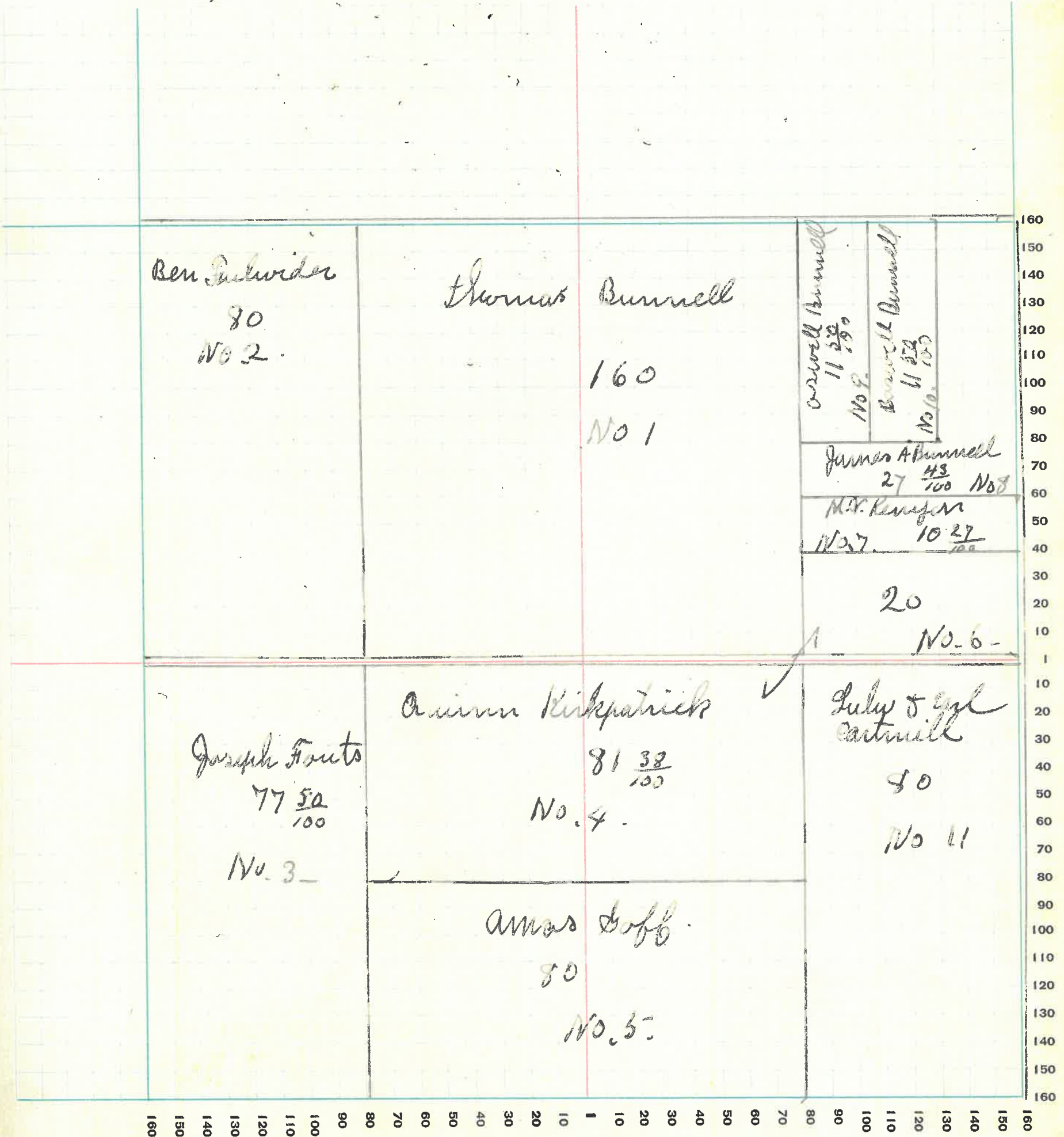
PT. WAYNE FIG. CO. PT. WAYNE, IND.

NAMES OF OWNERS	Number on Plat	DESCRIPTION	Section	Township	Range	Acres	Hundredths	Value of Lands	Value of Improvements	Value of Lands and Improvements
Thomas Bunnell	1	E ² N ¹ W ¹ N ¹ E ⁴	29	20	5	160		5310	1500	7010
Ben Fulwider	2	W ² N ¹ W ⁴	29	20	5	80		2800	900	3700
Joseph Fouto	3	W ² S ¹ W ⁴	29	20	5	77	50	2320	600	2920
Amos Kirkpatrick	4	N ¹ E ¹ S ¹ W ¹ S ¹ W ¹ S ¹ E ⁴	29	20	5	81	38	2360	1040	3400
"	6	PT S ¹ E ¹ N ¹ E ⁴	29	20	5	20		640		640
Amos Loff	5	S ¹ E ¹ S ¹ W ¹ S ¹ W ¹ S ¹ E ⁴	29	20	5	80		2400		2400
M. V. Kenyon	7	PT S ¹ E ¹ N ¹ E ⁴	29	20	5	10	27	310	380	690
James A Bunnell	8	PT E ² N ¹ E ⁴	29	20	5	27	43	960	150	1110
Orwell Bunnell	9	PT E ² N ¹ E ⁴	29	20	5	11	50	400		400
Bernell Bunnell	10	PT E ² N ¹ E ⁴	29	20	5	11	50	400		400
Lulu & Carl Cartmill	11	E ² S ¹ E ⁴	29	20	5	80		2400	800	3200

SECTION No. 29

Congressional Township No. 20, R. 5-

SCALE: Forty rods to an inch, or ten rods to a space, Congress Land, which is one mile square for a section.
 Number of acres in this section, according to United States Survey, $629 \frac{63}{100}$



MONTGOMERY COUNTY, INDIANA, 1932

Assessor's Plat-Book for Coal Creek

Township No. _____

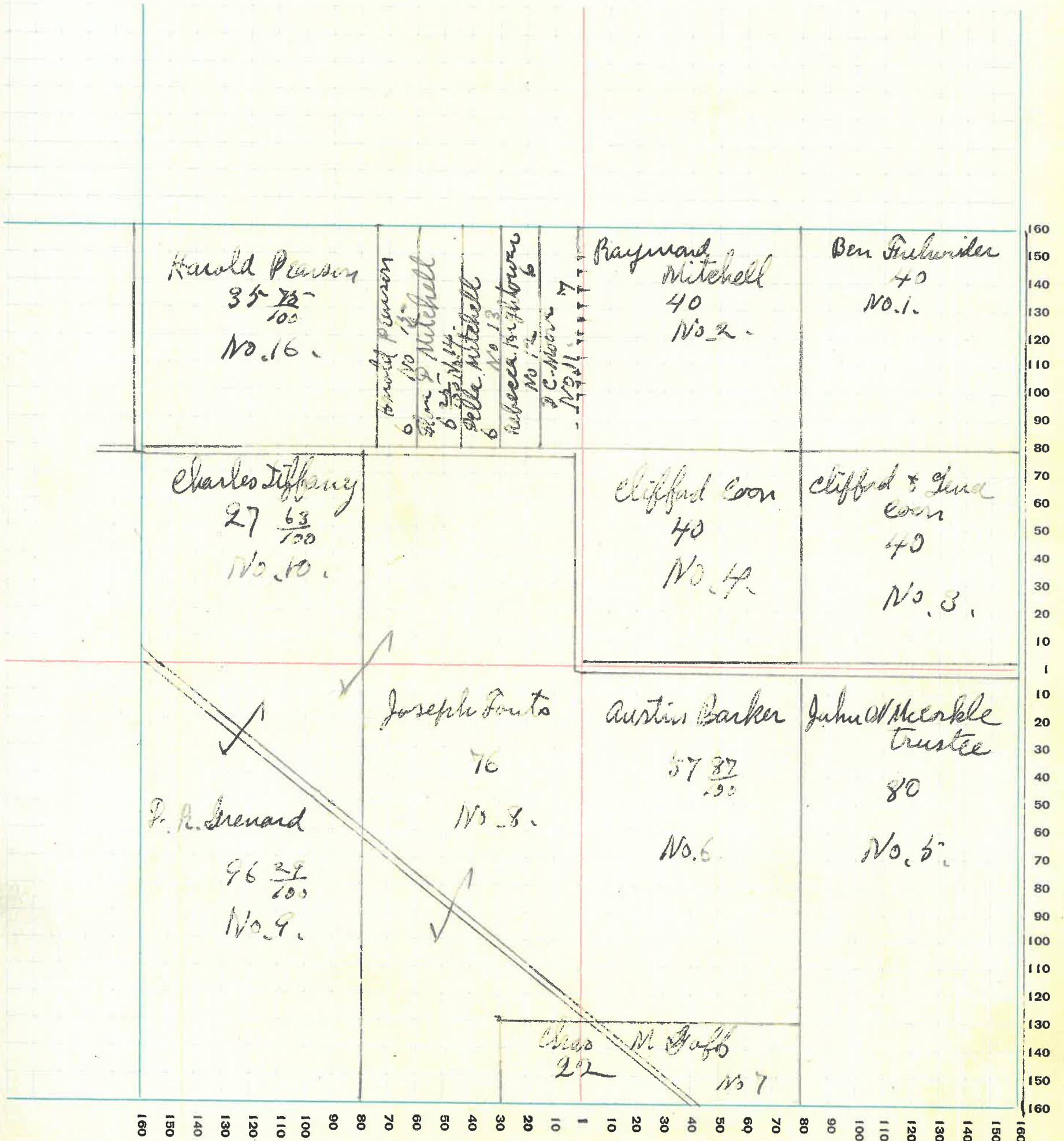
PT. WAYNE FIG. CO. PT. WAYNE, IND.

NAMES OF OWNERS	Number on Plat	DESCRIPTION	Section	Township	Range	Acres	Hundredths	Value of Lands	Value of Improvements	Value of Lands and Improvements
Ben Pulwider	1	N ² 4 N ² 4	30	20	5	40		1200		1200
R-A Mitchell	2	N ² W ⁴ N ² 4	30	20	5	40		1120	350	1470
Clifford & June Coon	3	S ² E ⁴ N ² 4	30	20	5	40		1400		1400
Clifford Coon	4	S ² W ⁴ N ² 4	30	20	5	40		1400	750	2150
John W Menable trustee	5	E ² S ² E ⁴	30	20	5	80		2210	350	2560
Austin Barker	6	PT ² S ² E ⁴	30	20	5	57	87	1730	800	2530
Chas M Jeff	7	PT S ²	30	20	5	22		660		660
Joseph Douts	8	PT ² S ² W ⁴	30	20	5	76		2290	800	3080
J. R. Guenard	9	PT N ² W ⁴ PT S ² W ⁴	30	20	5	96	29	3090	1330	4410
Charles Tiffany	10	PT N ² W ⁴	30	20	5	27	63	880		880
D. C. Moore	11	PT N ² W ⁴	30	20	5	7		200		200
Rebecca Hightower	12	PT N ² W ⁴	30	20	5	6		180		180
Della Mitchell	13	PT N ² W ⁴	30	20	5	6		180	100	280
Flora D. Mitchell	14	PT N ² W ⁴	30	20	5	6		190		190
Harold Pearson et al	15	PT N ² W ⁴	30	20	5	6		180		180
Harold Pearson	16	PT N ² W ⁴	30	20	5	35	75	1140	550	1690

SECTION No. 30

Congressional Township No. 20, R. 5

SCALE: Forty rods to an inch, or ten rods to a space, Congress Land, which is one mile square for a section.
 Number of acres in this section, according to United States Survey, $586 \frac{79}{100}$



600

MONTGOMERY COUNTY, INDIANA, 1932

Assessor's Plat-Book for Coal Creek Township No. _____

PT. WAYNE FIG. CO. PT. WAYNE, IND.

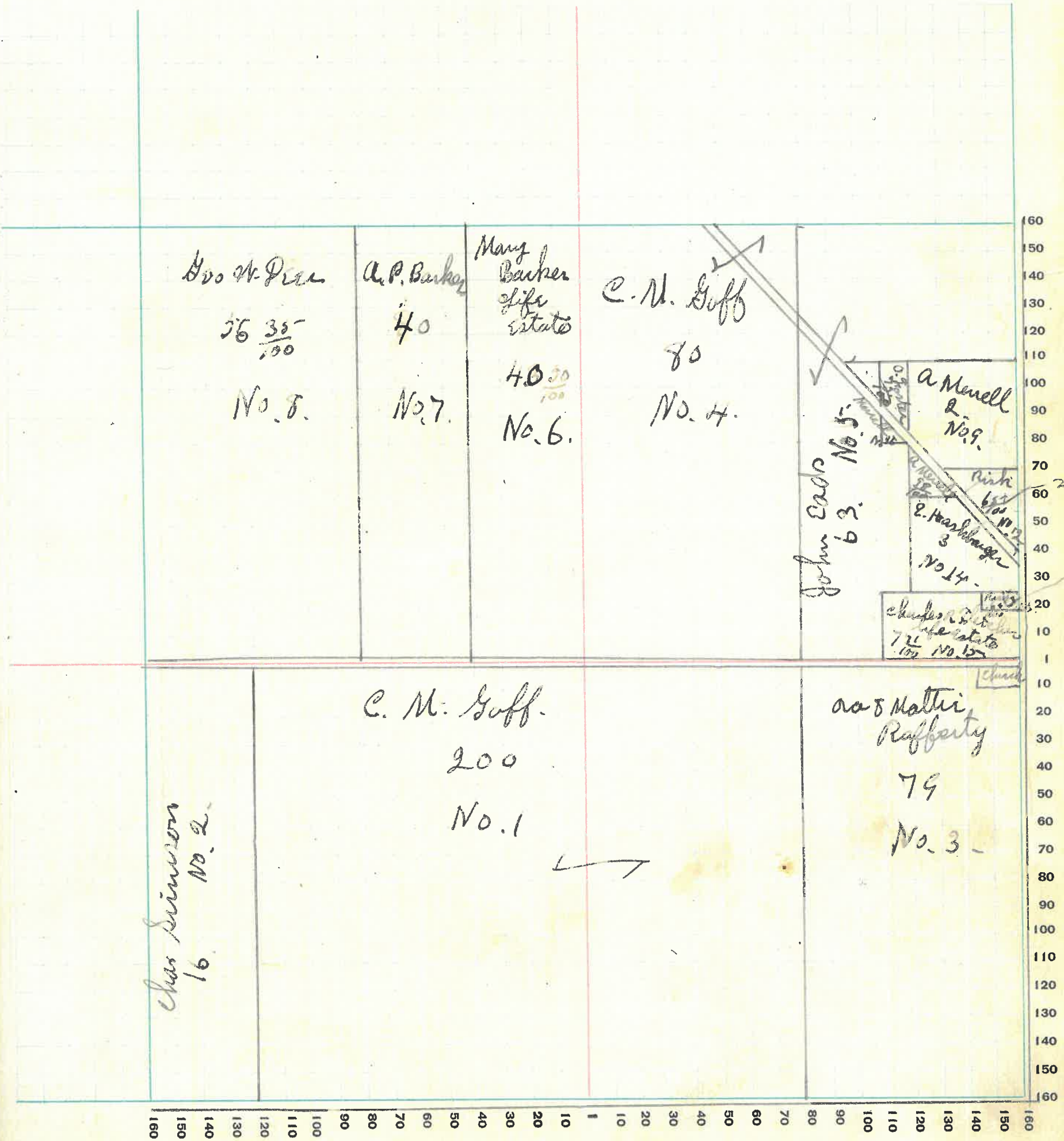
NAMES OF OWNERS	Number on Plat	DESCRIPTION	Section	Township	Range	Acres	Hundredths	Value of Lands	Value of Improvements	Value of Lands and Improvements
C. M. Goff	1	W ² S E ⁴ pt 80 W ⁴	31	20	5	200		7800	1350	9150
" "	4	W ² N E ⁴	31	20	5	80		2400	1800	4200
Rhas Simison	2	pt W ² S W ⁴	31	20	5	16		480		480
Ora & Matta Rafferty	3	E ² S E ⁴	31	20	5	79		2530	850	3380
John Eads	5	pt E ² N E ⁴	31	20	5	63		2140	550	2690
Mary Barker life estate	6	E ² E ² N W ⁴	31	20	5	40		1300		1300
A. P. Barker	7	W ² E ² N W ⁴	31	20	5	40		1240		1240
Geo W. Dean	8	W ² N W ⁴	31	20	5	56	35	2260		2260
Avery & Eva Merrell	9	pt E ² N E ⁴	31	20	5	2		100	480	580
a Merrell	10	pt N E ⁴	31	20	5		98	50	240	290
Oliver Foster	11	pt N E ⁴	31	20	5		75	25	750	775
Thomas Rish	12	pt N E ⁴	31	20	5		65	25	150	150
" "	13	pt N E ⁴	31	20	5		29	15		15
Elizabeth Washbarger	14	pt N E ⁴	31	20	5	3		120	380	500
Charles Fletcher life estate	15	pt N E ⁴	31	20	5	7	71	250	300	550
Hueyo Merrell	16	pt E ² N E ⁴	31	20	5		59	25	480	505
" "	16	pt E ² N E ⁴	31	20	5		17	10		10

SECTION No. 31

Congressional Township No. 20 N, R. 5-W

SCALE: Forty rods to an inch, or ten rods to a space, Congress Land, which is one mile square for a section.

Number of acres in this section, according to United States Survey, $\frac{58999}{100}$



MONTGOMERY COUNTY, INDIANA, 1932

Assessor's Plat-Book for Coal Creek Township No. _____

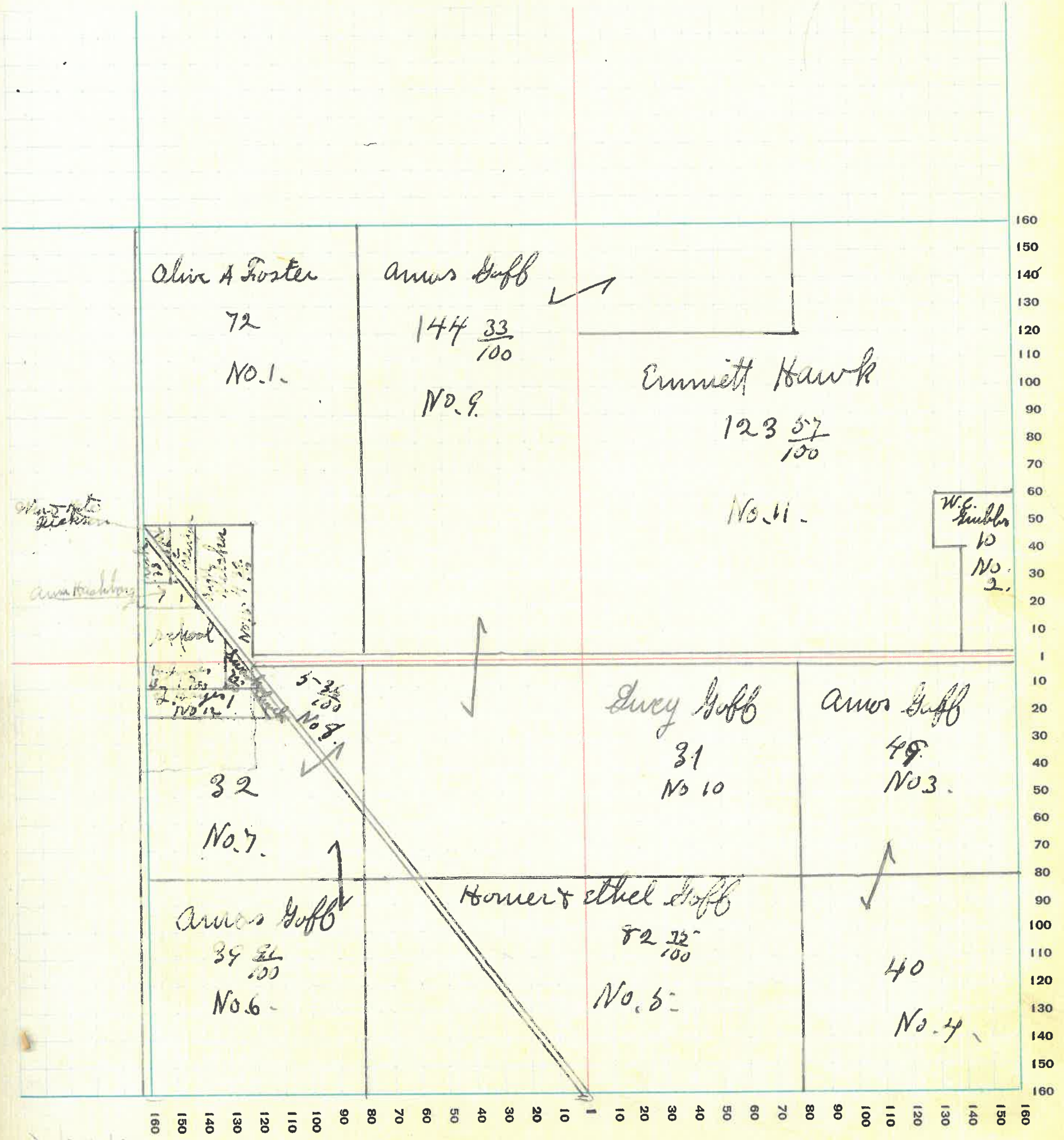
PT. WAYNE PLG. CO. FT. WAYNE, IND.

NAMES OF OWNERS	Number on Plat	DESCRIPTION	Section	Township	Range	Acres	Hundredths	Value of Lands	Value of Improve-ments	Value of Lands and Improve-ments
Olive A Foster	1	PT NW ² NW ⁴	32	20	5	72		2300	200	2500
W. C. Grubbs	2	PT NE ⁴	32	20	5	10		300		300
Amos Goff	3	PT SE ⁴	32	20	5	49		1370		1370
" "	4	SE ⁴ SE ⁴	32	20	5	40		1200		1200
Homer & Ethel Goff	5	PT SE ⁴ PT SW ⁴	32	20	5	82	75	2560	1140	3700
Amos Goff	6	SW ⁴ SW ⁴	32	20	5	39	91	1270		1270
" "	7	PT NW ⁴ SW ⁴	32	20	5	32		1120		1120
" "	8	PT NW ⁴ SW ⁴	32	20	5	5	39	160		160
" "	9	PT	32	20	5	144	33	4620	1300	5920
Leroy Goff	10	PT CH.	32	20	5	31		870		870
Emmett Hark	11	PT NE ⁴	32	20	5	123	57	4320	1900	6260
J. Boyce	✓ 12	PT SW ⁴	32	20	5	1		30	100	130
Henry James	13	PT SW ⁴	32	20	5	1	7	35	300	335
D. P. M. Swank	14	PT. NW ⁴ NE ⁴	32	20	5		75	25	50	75
A. M. Metzker	15	PT NW ⁴ NE ⁴	32	20	5	4	30	140	500	640
Caroline Kuyper	✓ 16	PT NW ² NW ⁴	32	20	5		32	15	250	252
Risk Thomas	17	PT NW ² NW ⁴	32	20	5		33	15	100	165
Wm. & Kate Dickson	18	PT NW ² NW ⁴	32	20	5		22	15	250	265
Anna Washburn	19	PT NW ² NW ⁴	32	20	5		25	15	300	315

SECTION No. 32

Congressional Township No. 20, R. 5

SCALE: Forty rods to an inch, or ten rods to a space, Congress Land, which is one mile square for a section.
 Number of acres in this section, according to United States Survey, $\frac{63836}{100}$



39.91
 32
 71.71
 5.36
 77.27

64

MONTGOMERY COUNTY, INDIANA, 1932

Assessor's Plat-Book for Coal Creek Township No. _____

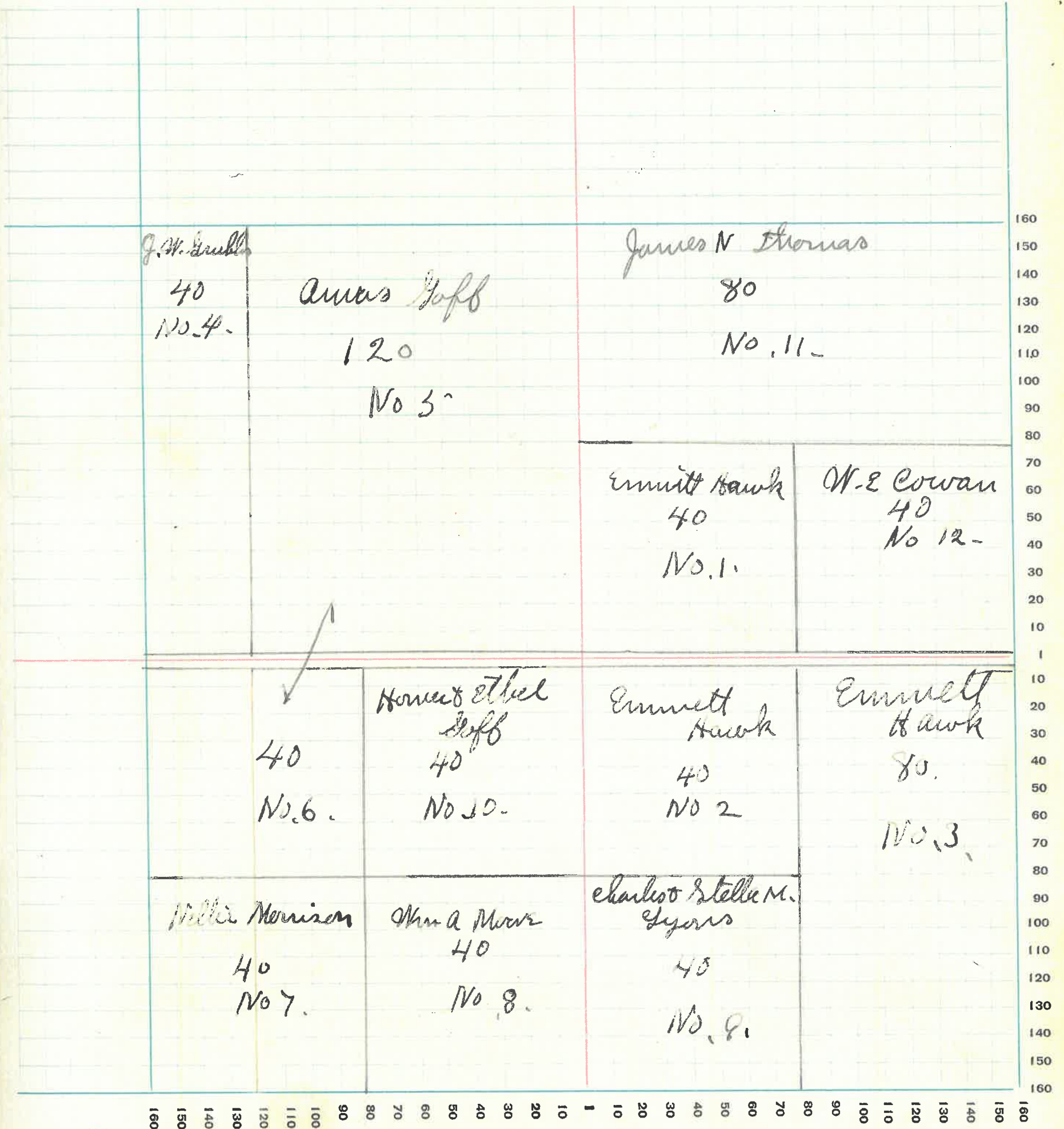
PT. WAYNE FIG. CO. PT. WAYNE, IND.

NAMES OF OWNERS	Number on Plat	DESCRIPTION	Section	Township	Range	Acres	Hundredths	Value of Lands	Value of Improvements	Value of Lands and Improvements
Emmett Hawk	1	S 01/4 N E 4	33	20	5	40		4800	700	5500
" "	2	N 01/4 S E 4	33	20	5	40				
" "	3	E 2 S E 4	33	20	5	80				
J. W. Smith	4	N ² W ² N 01/4	33	20	5	40		1200	450	1650
Amos Goff	5	pt N 01/4	33	20	5	120		4600	450	5050
" "	6	N 01/4 S 01/4	33	20	5	40				
Nellie Morrison	7	S 01/4 S 01/4	33	20	5	40		1200		1200
Wm. A. Moore	8	S E 4 S W 4	33	20	5	40		1300		1300
Chas & Stella M. Lyons	9	S 01/4 S E 4	33	20	5	40		1200		1200
Homer & Ethel Goff	10	N E 4 S 01/4	33	20	5	40		1200		1200
James W. Thomas	11	N ² N E 4	33	20	5	80		1300	400	2200
W. E. Cowan	12	S E 4 N E 4	33	20	5	40		1200		1200

SECTION No. 33

Congressional Township No. 20, R. 5

SCALE: Forty rods to an inch, or ten rods to a space, Congress Land, which is one mile square for a section.
 Number of acres in this section, according to United States Survey, 640



66

MONTGOMERY COUNTY, INDIANA, 1932

Assessor's Plat-Book for *Coal Creek*

Township No. _____


PT. WAYNE FIG. CO. PT. WAYNE, IND.

NAMES OF OWNERS	Number on Plat	DESCRIPTION	Section	Township	Range	Acres	Hundredths	Value of Lands	Value of Improvements	Value of Lands and Improvements
<i>Tom Allen</i>	1	<i>NW 1/4 NE 1/4</i>	34	20	5	40		1200		1200
<i>Virgil Meredith</i>	2	<i>PT NE 1/4 PT NW 1/4</i>	34	20	5	60	}	3820	700	4020
" "	3	<i>SE 1/4 NE 1/4</i>	34	20	5	40				
<i>Ora S Quillen</i>	4	<i>NE 1/4 NE 1/4</i>	34	20	5	40		1200		1200
<i>Geo. A. Cowan</i>	5	<i>W 1/2 SE 1/4 NW 1/4</i>	34	20	5	20		640	150	790
" "	6	<i>PT SE 1/4</i>	34	20	5	10		250		250
<i>W. E. Cowan</i>	7	<i>PT SE 1/4</i>	34	20	5	10		250		250
" "	8	<i>S 1/2 SE 1/4 NW 1/4</i>	34	20	5	20		600	550	1150
<i>Chas Washbarger</i>	9	<i>PT SE 1/4</i>	34	20	5	60		1500		1800
<i>R. B. & C. H. Washbarger</i>	10	<i>E 1/2 SE 1/4 W 1/2 SE 1/4</i>	34	20	5	189	50	4790	500	5290
<i>Sarah & Grace Cowan</i>	11	<i>E 1/2 SE 1/4</i>	34	20	5	80		2640	1200	3840
<i>Harvey & Sylvia Alvey</i>	12	<i>PT NW 1/4</i>	34	20	5	100		3000	950	3950

SECTION No. 34

Congressional Township No. 20, R. 5

SCALE: Forty rods to an inch, or ten rods to a space, Congress Land, which is one mile square for a section.
 Number of acres in this section, according to United States Survey, 640



68

MONTGOMERY COUNTY, INDIANA, 1932

Assessor's Plat-Book for Coal Creek Township No. _____

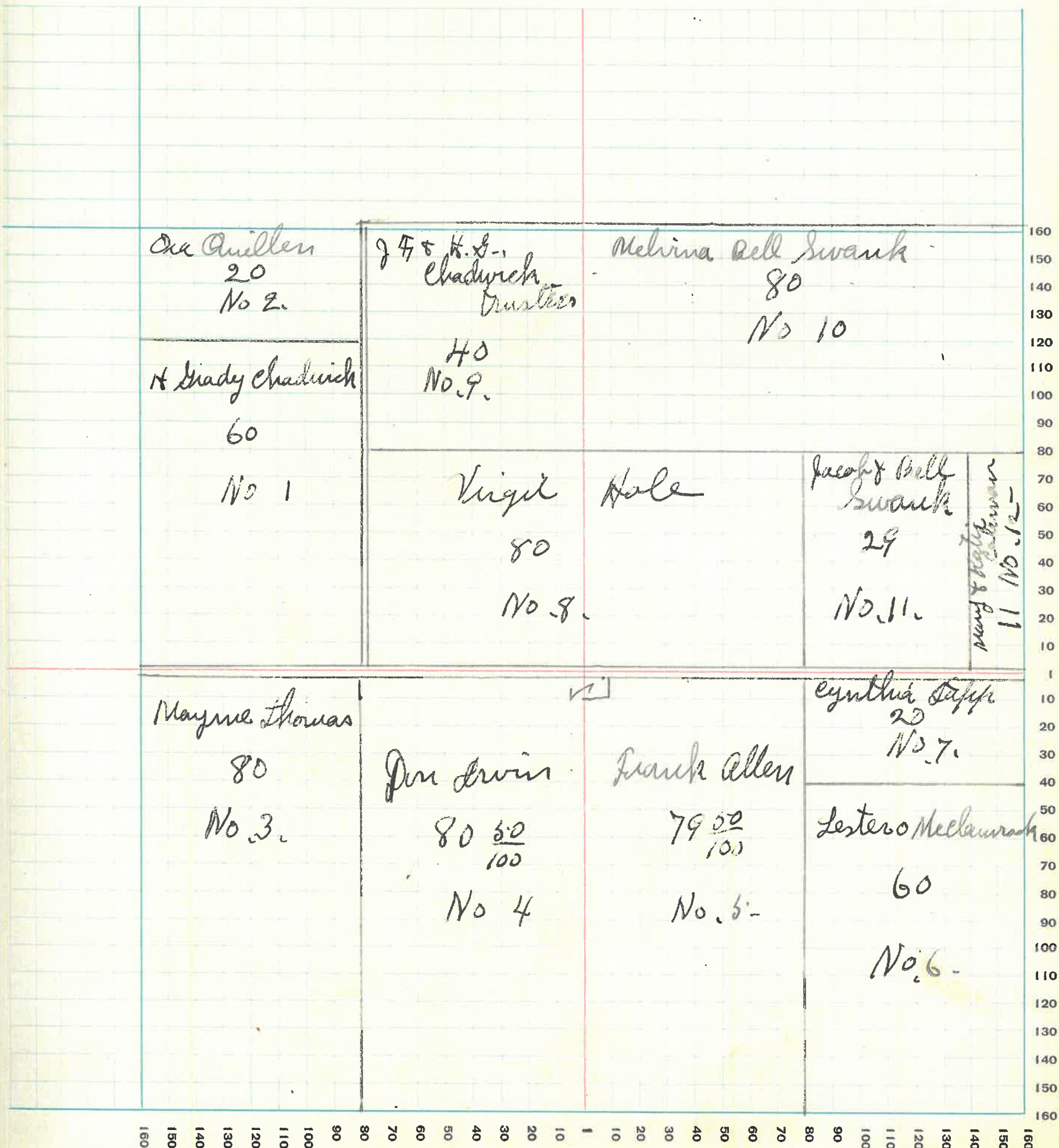
P. C. WAYNE PLS. CO., P. C. WAYNE, IND.

NAMES OF OWNERS	Number on Plat	DESCRIPTION	Section	Township	Range	Acres	Hundredths	Value of Lands	Value of Improvements	Value of Lands and Improvements
Mrs. Gladys Chadwick	1	S 1/4 NW 1/4 S 2 NW 1/4 NW 1/4	35	20	5	60		2220		2220
Ora Quillen	2	N 2 NW 1/4 NW 1/4	35	20	5	20		750	1500	2250
Mayme Thomas	3	N 2 S 1/4 NW 1/4	35	20	5	80		2300		2300
Don Irwin	4	E 2 S 1/4 NW 1/4 PT NW 1/4 S 2 E 4	35	20	5	80	50	3060	700	3760
Frank Allen	5	N 2 S 1/4 E 4	35	20	5	79	50	2620	570	3190
Gustav O. Mellamrock	6	PT S 1/4 E 4	35	20	5	60		1500		1500
Cynthia Fapp	7	PT S 1/4 E 4	35	20	5	20		600		600
Virgil Hale	8	S 1/4 NW 1/4 NE 1/4 S 1/4 NW 1/4	35	20	5	80		2400	700	3100
J. F. & M. Gladys Chadwick Trustees	9	NE 1/4 NW 1/4	35	20	5	40		1300		1300
Melvin Bell Swank	10	N 2 NE 1/4	35	20	5	80		2400	800	3200
Jacob & Belle Swank	11	PT NE 1/4	35	20	5	29		870	665	1535
Mary & Katie Coleman	12	PT NE 1/4	35	20	5	11		335		335

SECTION No. 35

Congressional Township No. 20, R. 5

SCALE: Forty rods to an inch, or ten rods to a space, Congress Land, which is one mile square for a section.
 Number of acres in this section, according to United States Survey, 640



MONTGOMERY COUNTY, INDIANA, 1932

Assessor's Plat-Book for Coal Creek

Township No. _____

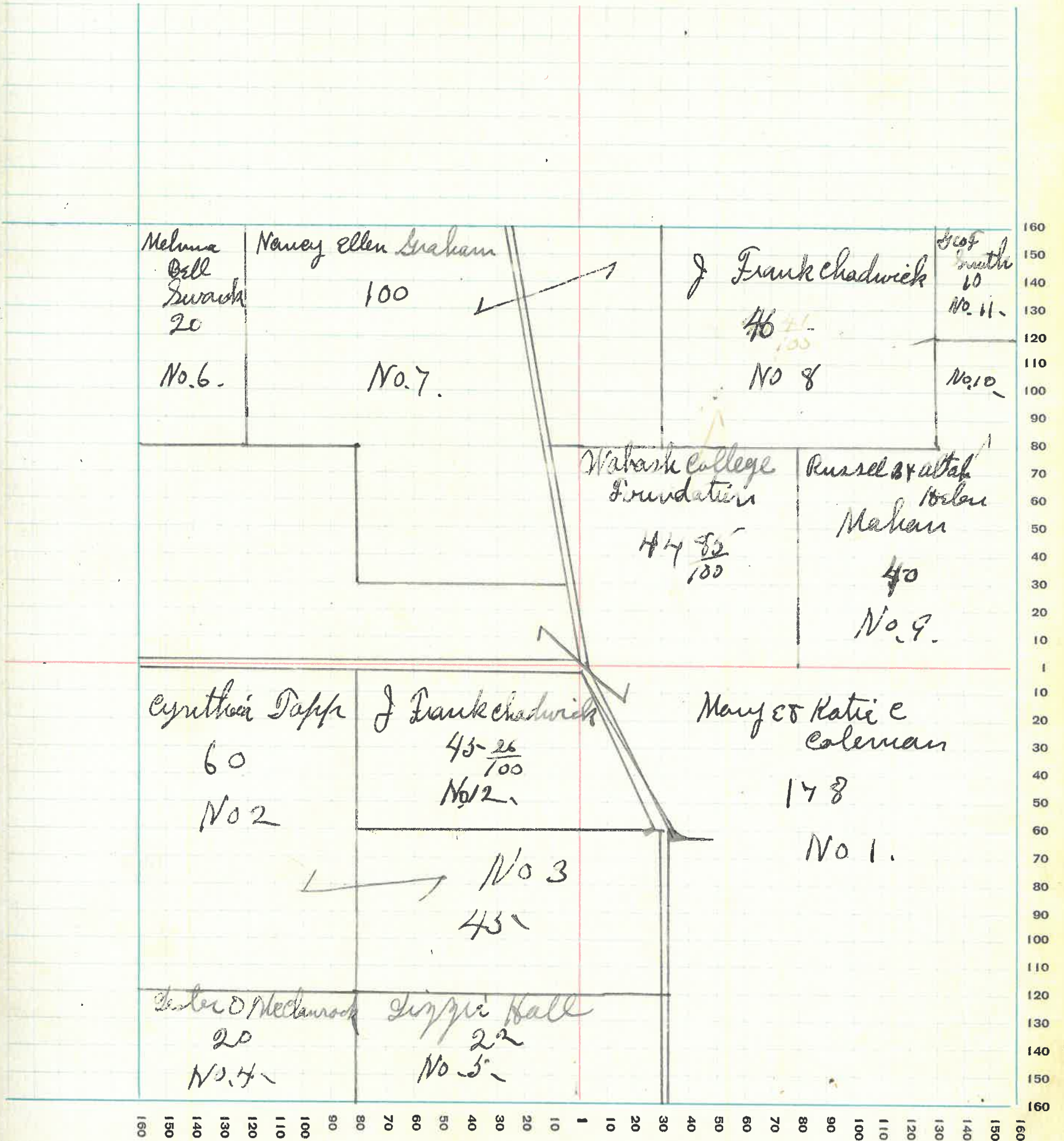
PT. WAYNE REG. CO. PT. WAYNE, IND.

NAMES OF OWNERS	Number on Plat	DESCRIPTION	Section	Township	Range	Acres	Hundredths	Value of Lands	Value of Improvements	Value of Lands and Improvements
Mary ex Katie Coleman	1	PT S E 4 PT N W 4	36	20	5	178		6230	1400	7630
Cynthia Tapp	2	PT S W 4	36	20	5	60		1300	1200	3000
" "	3	PT S W 4 PT S E 4	36	20	5	45		1350		1350
Lester McClannock	4	PT S W 4	36	20	5	20		600		600
Lizzie Hall	5	PT S W 4 PT S E 4	36	20	5	22		660	600	1260
Melvin Bell Swank	6	W 2 N W 4 N W 4	36	20	5	20		600		600
Nancy Ellen Graham	7	PT N W 4 PT N E 4	36	20	5	100		3000	600	3600
J Frank Chadwick	8	PT N E 4	36	20	5	46		2720		2720
" "	19	PT S W 4 PT S E 4	36	20	5	45				
Russell ex Alta Helen Mahan	9	S E 4 N E 4	36	20	5	70		1000		1000
" "	10	PT N E 4	36	20	5	10		250	500	750
Geo F. Smith	11	PT N E 4	36	20	5	10		250		250

SECTION No. 36

Congressional Township No. 20, R. 5-

SCALE: Forty rods to an inch, or ten rods to a space, Congress Land, which is one mile square for a section.
 Number of acres in this section, according to United States Survey, $641 \frac{11}{100}$



MONTGOMERY COUNTY, INDIANA, 1932

Assessor's Plat-Book for Coal creek

Township No. _____

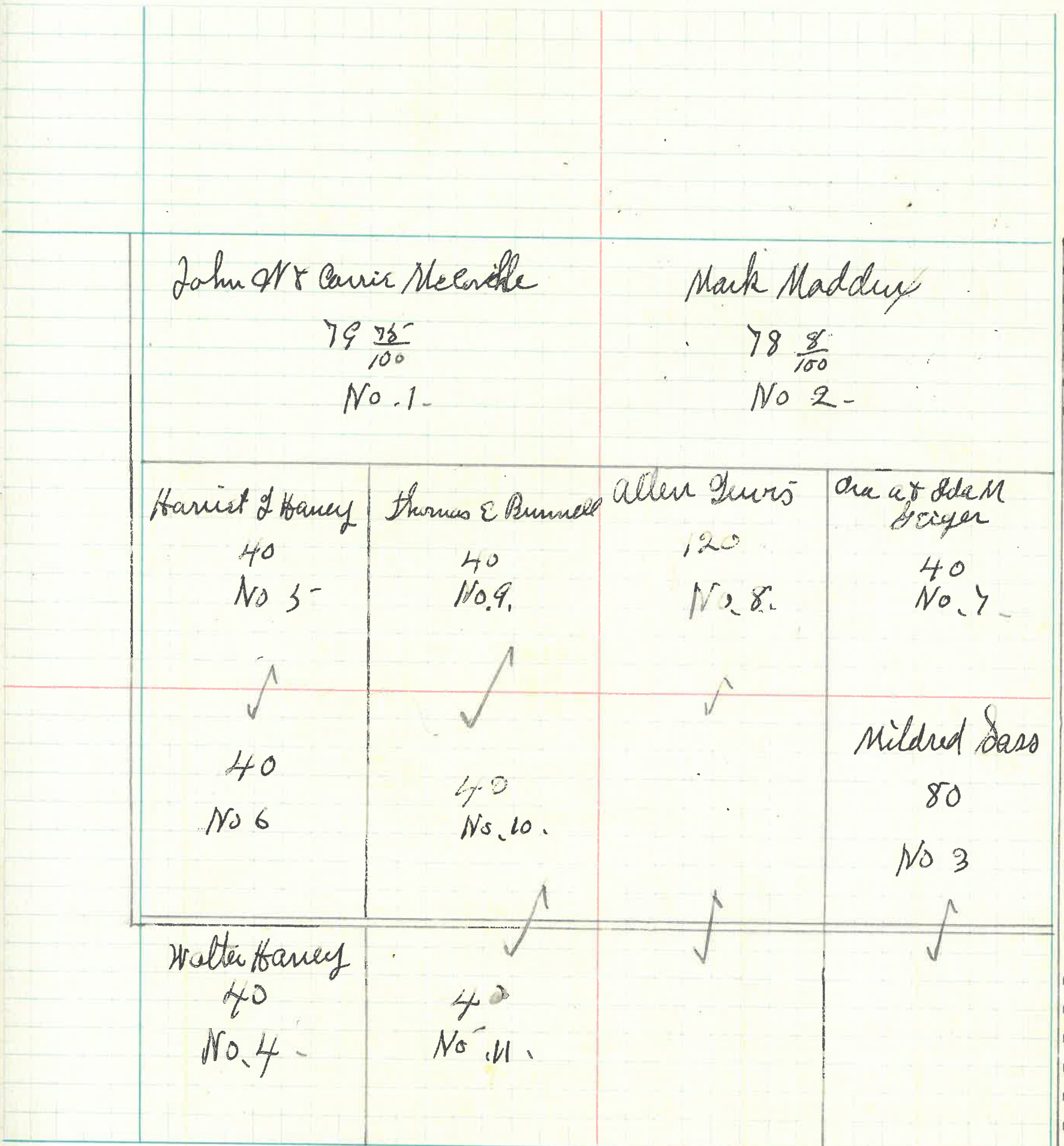
PT. WAYNE FIG. CO. PT. WAYNE, IND.

NAMES OF OWNERS	Number on Plat	DESCRIPTION	Section	Township	Range	Acres	Hundredths	Value of Lands	Value of Improvements	Value of Lands and Improvements
John W & Carrie Melonke	1	N ² N ⁰ W ⁴	1	20	6	79	75	3820	450	4270
Mark Maddux	2	N ² N ⁰ E ⁴	1	20	6	78	8	2900	900	4800
Mildred Sars	3	E ² S ⁰ E ⁴	1	20	6	90		3520	1200	4720
Walter Haney	4	S ⁰ W ⁴ S ⁰ W ⁴	1	20	6	40		1850	1800	3680
Harriet L Hayney	5	S ⁰ W ⁴ N ⁰ W ⁴	1	20	6	40		1850		1880
" "	6	N ⁰ W ⁴ S ⁰ W ⁴	1	20	6	40		1850		1880
Ora A. & Eda M. Driger	7	S ⁰ E ⁴ N ⁰ E ⁴	1	20	6	40		1880		1880
Allen M. Lewis	8	pt E ²	1	20	6	120		5520	1900	7420
Thomas E. Bunnell	9	S ⁰ E ⁴ N ⁰ W ⁴	1	20	6	40		1800		1800
" "	10	N ⁰ E ⁴ S ⁰ W ⁴	1	20	6	40		1880		1880
" "	11	S ⁰ E ⁴ S ⁰ W ⁴	1	20	6	40		1680	1400	3280

SECTION No. 1

Congressional Township No. 20, R. 6

SCALE: Forty rods to an inch, or ten rods to a space, Congress Land, which is one mile square for a section.
 Number of acres in this section, according to United States Survey, $637 \frac{83}{100}$



160 150 140 130 120 110 100 90 80 70 60 50 40 30 20 10 1 10 20 30 40 50 60 70 80 90 100 110 120 130 140 150 160

74

MONTGOMERY COUNTY, INDIANA, 1932

Assessor's Plat-Book for Coal Creek Township No. _____

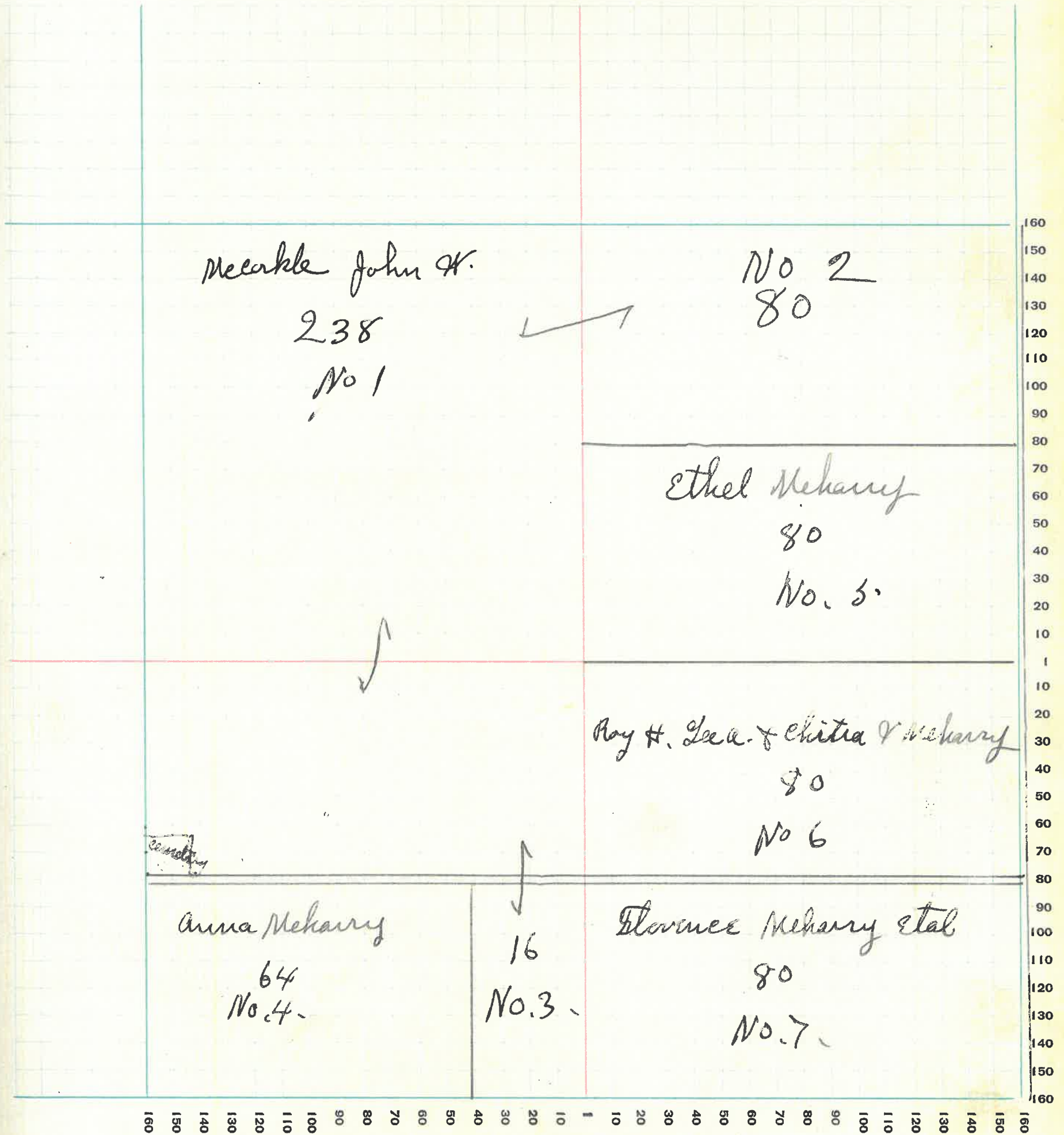
PT. WAYNE PLO. CO. PT. WAYNE, IND.

NAMES OF OWNERS	Number on Plat	DESCRIPTION	Section	Township	Range	Acres	Hundredths	Value of Lands	Value of Improvements	Value of Lands and Improvements
John Melable	1	N 01/4 N 2 S 01/4	2	20	6	238		11900	1700	13600
" "	2	N 2 NE 4	2	20	6	80		3840		3840
" "	3	pt S 01/4	2	20	6	16		800	450	1250
Anna Meharry	4	pt S 01/4	2	20	6	67		3070		3070
Ethel Meharry	5	S 2 N 2 4	2	20	6	80		3200		3200
Roy, Leet Elitha Meharry	6	N 2 S 2 4	2	20	6	80		3400	950	4350
Alvener Meharry et al.	7	S 2 S 2 4	2	20	6	80		3200		3200

SECTION No. 2

Congressional Township No. 20, R. 6

SCALE: Forty rods to an inch, or ten rods to a space, Congress Land, which is one mile square for a section.
Number of acres in this section, according to United States Survey, 638



76

MONTGOMERY COUNTY, INDIANA, 1932

Assessor's Plat-Book for Coal Creek Township No. _____


PT. WAYNE FIG. CO. PT. WAYNE, IND.

NAMES OF OWNERS	Number on Plat	DESCRIPTION	Section	Township	Range	Acres	Hundredths	Value of Lands	Value of Improvements	Value of Lands and Improvements
Arthur Evans	1	PT E ²	3	20	6	304		13070	1500	14570
John Cunningham	2	PT N ² NW ⁴	3	20	6	72	27	3470	800	4270
Chas Kerr	3	W ² S W ⁴	3	20	6	80		4000		4000
Tene Haute Trust Co. Trustee	4	PT W ²	3	20	6	160		7200	1200	8400

SECTION No. 3

Congressional Township No. 20, R. 6

SCALE: Forty rods to an inch, or ten rods to a space, Congress Land, which is one mile square for a section.
Number of acres in this section, according to United States Survey, $\frac{61627}{100}$



78

MONTGOMERY COUNTY, INDIANA, 1932

Assessor's Plat-Book for Coal Creek Township No. _____


PT. WAYNE FIG. CO. PT. WAYNE, IND.

NAMES OF OWNERS	Number on Plat	DESCRIPTION	Section	Township	Range	Acres	Hundredths	Value of Lands	Value of Improve-ments	Value of Lands and Improve-ments
Albert W Haas	1	PT NW ² S NW ⁴	10	20	6	55-		2470		2470
" "	2	PT NW ² S NW ⁴	10	20	6	25-		1125	750	1875
Alice M Bible	3	E ² S NW ⁴	10	20	6	80		3600	580	4180
Lawrence F. Gross	4	PT E ²	10	20	6	162		7770	1000	8750
Jesse P. Graves	5	W ² N NW ⁴	10	20	6	80		3200		3200
Jene Haute Trust Co Trustee	6	PT E ² N NW ⁴	10	20	6	145		2020		2020
Chas & Halseie Barker	7	PT NE ⁴ PT NW ⁴	10	20	6	96		3840	750	4590
Rosa Melullough	8	PT E ² NE ⁴	10	20	6	60	}	4500	500	5000
" "	9	PT E ² NE ⁴ PT SE ⁴	10	20	6	140				

SECTION No. 10

Congressional Township No. 20, R. 6

SCALE: Forty rods to an inch, or ten rods to a space, Congress Land, which is one mile square for a section.
Number of acres in this section, according to United States Survey, 643



80

MONTGOMERY COUNTY, INDIANA, 1932

Assessor's Plat-Book for Coal Creek Township No. _____

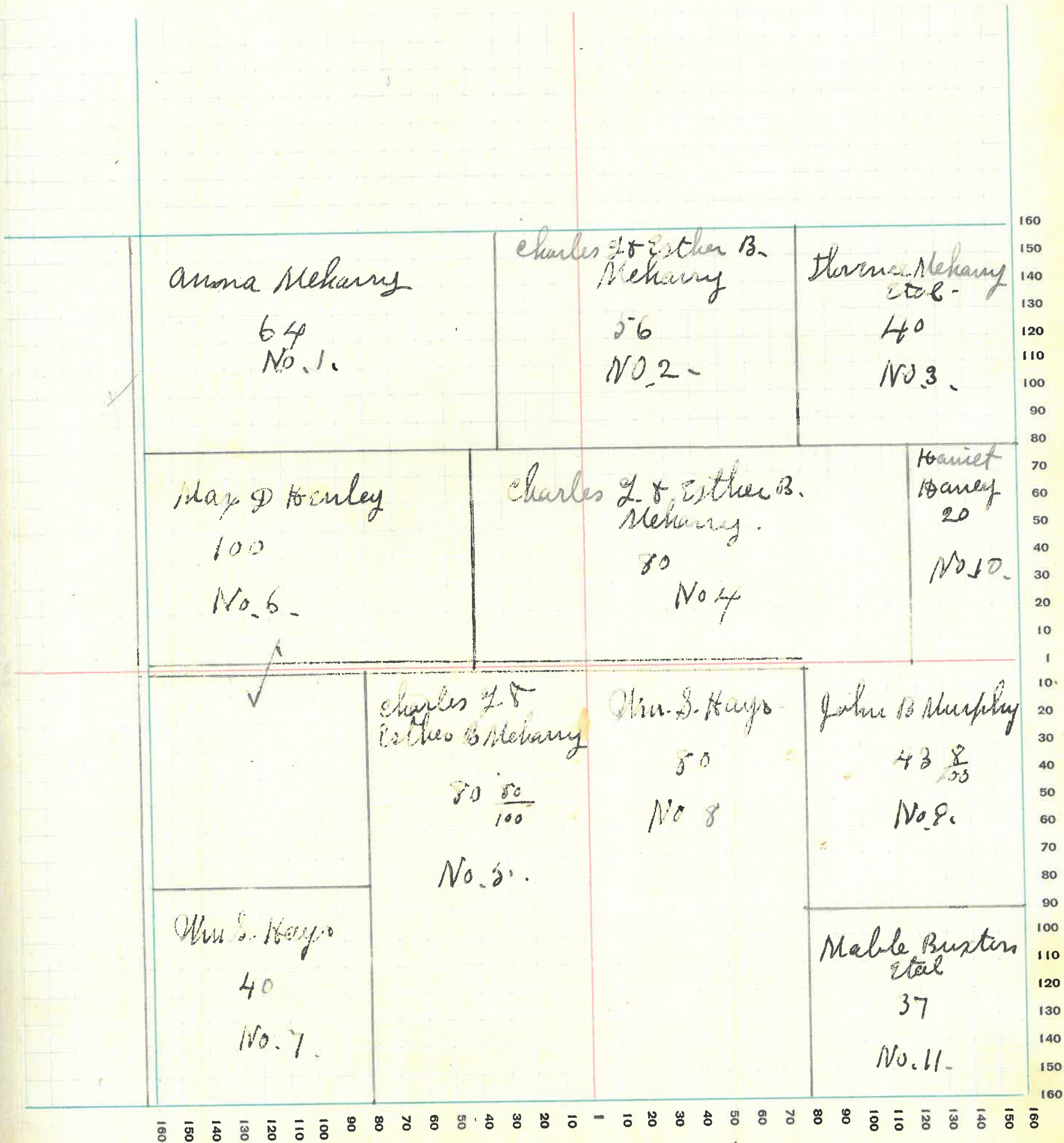
PT. WAYNE FIG. 60. PT. WAYNE, IND.

NAMES OF OWNERS	Number on Plat	DESCRIPTION	Section	Township	Range	Acres	Hundredths	Value of Lands	Value of Improvements	Value of Lands and Improvements
Anna Mehany	1	PT N 1 ² NW 2 ²	11	20	6	64		3070		3070
Charles J & Esther B. Mehany	2	PT N ² NW ⁴ PT N ² NE ⁴	11	20	6	56		2690		2690
Therese Mehany et al	3	NE ⁴ NE ⁴	11	20	6	40		1800		1800
Charles J & Esther B. Mehany	4	PT NW ⁴ PT NE ⁴	11	20	6	80		3840		3840
" "	5	E ² SW ⁴	11	20	6	80	80	3630	670	4300
Max D Henley	6	PT NW ⁴ PT SW ⁴	11	20	6	100		4490	600	5090
Wm S Hays	7	SW ⁴ SW ⁴	11	20	6	40		1840		1840
" "	8	N ² SE ⁴	11	20	6	80		3600	665	4265
John B Murphy	9	PT E ² SE ⁴	11	20	6	43	8	1720	400	2120
Harriet Hawley	10	E ² SE ⁴ NE ⁴	11	20	6	20		800		800
Mable Buxton et al	11	PT SE ⁴ SE ⁴	11	20	6	37		1660		1660

SECTION No. 11

Congressional Township No. 20, R. 6

SCALE: Forty rods to an inch, or ten rods to a space, Congress Land, which is one mile square for a section.
 Number of acres in this section, according to United States Survey, $\frac{64088}{100}$



MONTGOMERY COUNTY, INDIANA, 1932

Assessor's Plat-Book for coal creek

Township No. _____


PT. WAYNE FIG. CO. PT. WAYNE, IND.

NAMES OF OWNERS	Number on Plat	DESCRIPTION	Section	Township	Range	Acres	Hundredths	Value of Lands	Value of Improvements	Value of Lands and Improvements
Anna Love	1	PT S W 4	12	20	6	20		850		850
Abner C. Love	2	PT	12	20	6	62		2325		2325
Thomas & Bunnell	3	N E 4 N W 4	12	20	6	40		1500		1500
" "	4	S E 4 N W 4	12	20	6	40		1200		1200
" "	5	N E 4 S W 4	12	20	6	40		1000		1000
Ernest & Bralton	6	E 1/2 S E 4 N W 4 S E 4	12	20	6	120		5280	2250	7530
Edna Berry	7	S W 4 S E 4	12	20	6	40		1760		1760
J. H. Gulwiler	8	PT S W 4	12	20	6	45	24	2030		2030
Allen Lewis	9	W 2 N E 4	12	20	6	80		3200		3200
Ruth Gertrude Saso	10	E 2 N E 4	12	20	6	80		3200		3200
Walter Haney	11	N W 4 N W 4	12	20	6	40		1600		1600
Harriet L. Haney	12	PT W 2 N W 4	12	20	6	31		1240		1240

SECTION No. 12

Congressional Township No. 20, R. 6

SCALE: Forty rods to an inch, or ten rods to a space, Congress Land, which is one mile square for a section.
 Number of acres in this section, according to United States Survey, $\frac{638\ 24}{100}$



MONTGOMERY COUNTY, INDIANA, 1932

Assessor's Plat-Book for Coal creek

Township No. _____

PT. WAYNE PLO. CO. FT. WAYNE, IND.

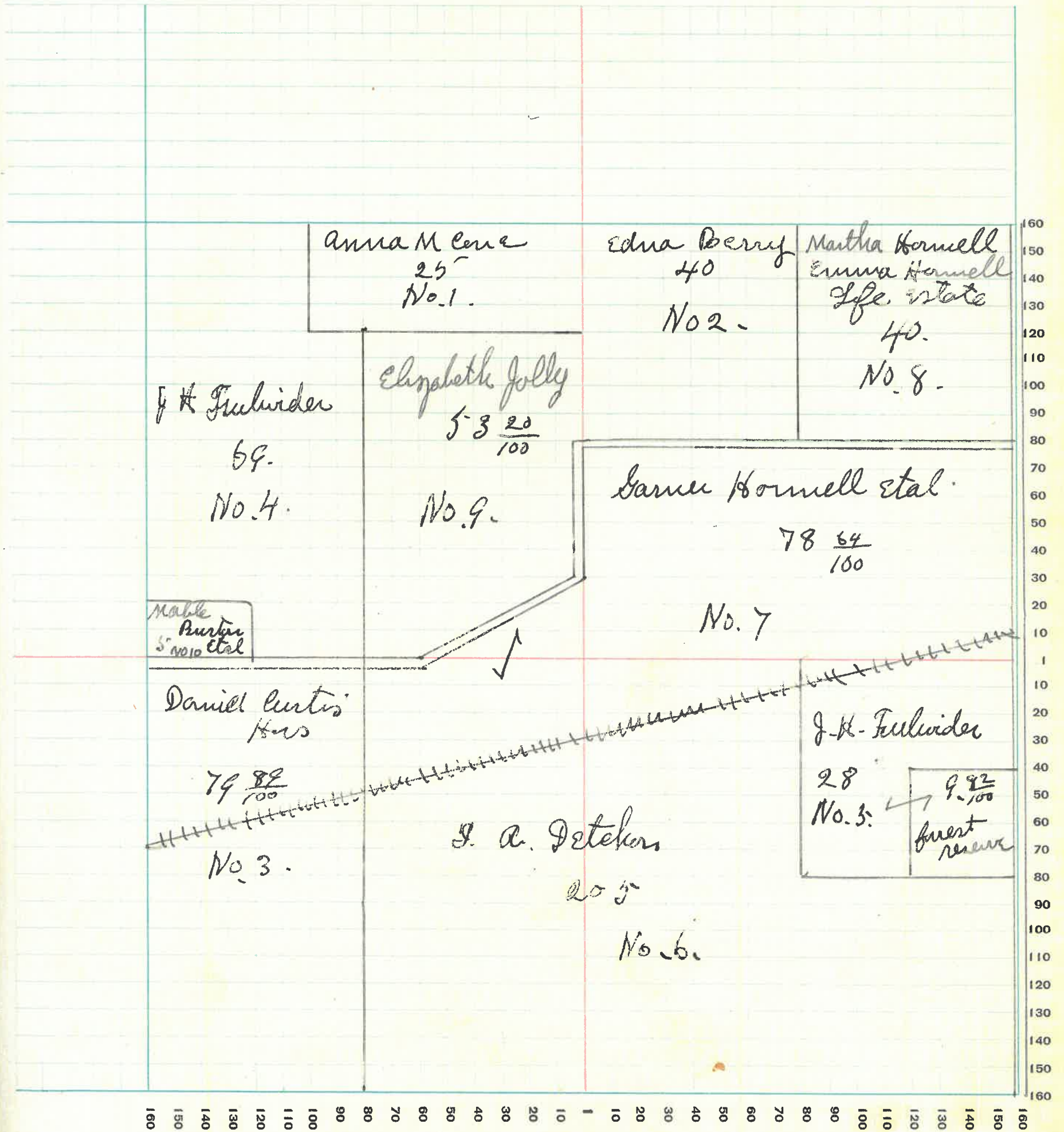
NAMES OF OWNERS	Number on Plat	DESCRIPTION	Section	Township	Range	Acres	Hundredths	Value of Lands	Value of Improvements	Value of Lands and Improvements
Anna Mene	1	PT NW 4	13	20	6	25		1060	400	1460
Edna Berry	2	NW 4 NE 4	13	20	6	40		1760		1760
Daniel Curtis Hus	3	W 2 S W 4	13	20	6	79	89	3970		3970
J. H. Fulwider	4	PT W 2 NW 4	13	20	6	69		2760		2760
" "	5	PT NE 4 S E 4	13	20	6	28		1150		1150
J. A. Detcher	6	E 2 S W 4 PT S E 4	13	20	6	205		8200	1500	9700
James Hornell et al	7	PT NE 4	13	20	6	78	64	3380	500	3880
Martha Hornell et al Emma Hornell life estate	8	NE 4 NE 4	13	20	6	40		1600	1000	2600
Elizabeth Jolly	9	PT E 2 NW 4	13	20	6	53	20	1760	520	2280
Mable Buxton et al	10	PT W 2 NW 4	13	20	6	5		250	200	450

SECTION No. 13

Congressional Township No. 20, R. 6

SCALE: Forty rods to an inch, or ten rods to a space, Congress Land, which is one mile square for a section.

Number of acres in this section, according to United States Survey, $633 \frac{55}{100}$



MONTGOMERY COUNTY, INDIANA, 1932

Assessor's Plat-Book for Coal Creek Township No. _____

PT. WAYNE FIG. CO., FT. WAYNE, IND.

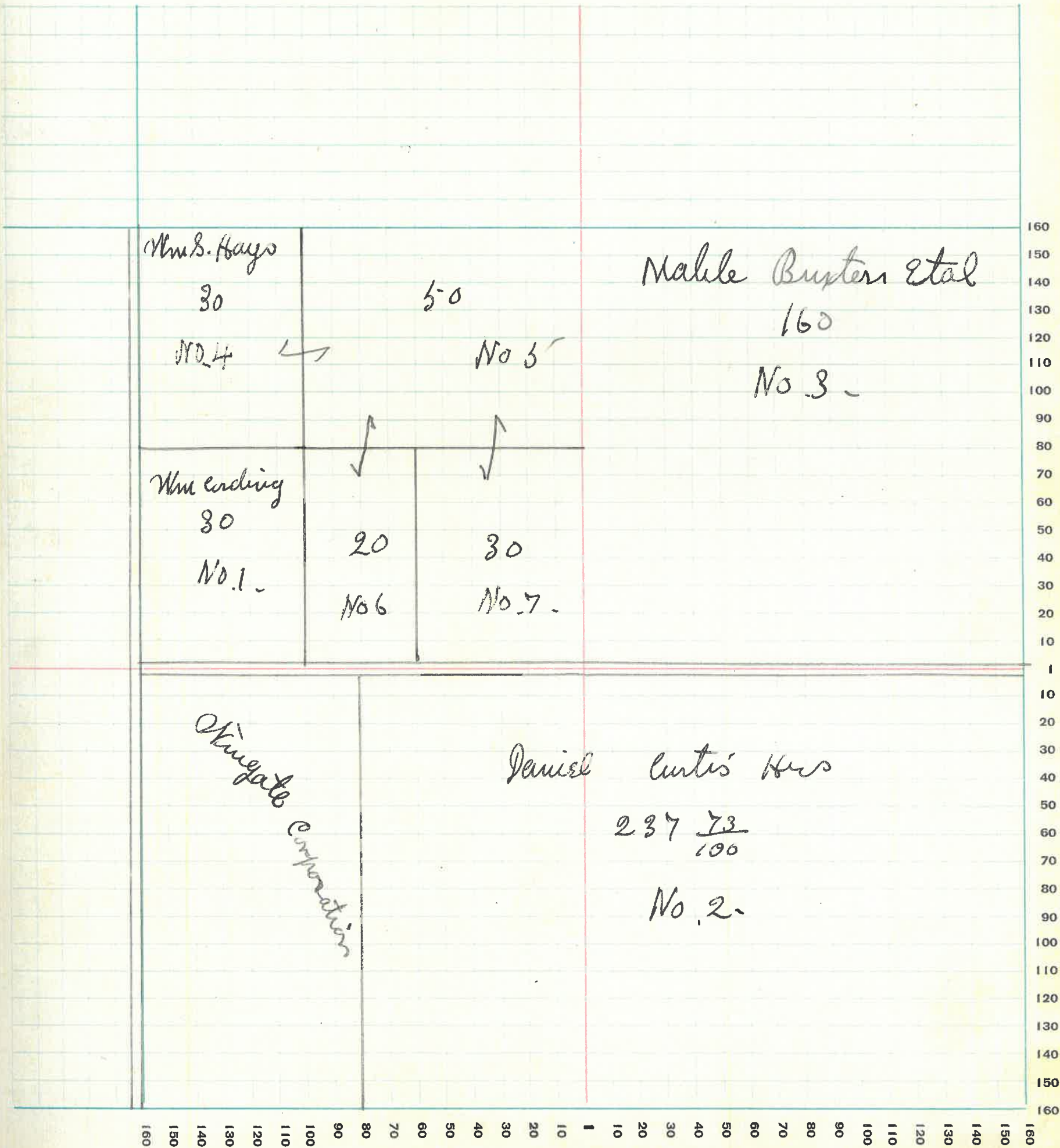
NAMES OF OWNERS	Number on Plat	DESCRIPTION	Section	Township	Range	Acres	Hundredths	Value of Lands	Value of Improvements	Value of Lands and Improvements
Wm. Lording	1	pt S 1/4 NW 1/4	14	20	6	30		1500	600	2100
Daniel Curtis Hro	2	E 2 S 1/4 S E 1/4	14	20	6	237	73	11880	3300	15180
Blahle Buxton et al	3	NE 1/4	14	20	6	160		7360	1900	9260
Wm. S. Hays	4	pt NW 1/4 NW 1/4	14	20	6	30		1500	950	2450
" "	5	pt NW 1/4	14	20	6	50		2500		2500
" "	6	pt NW 1/4	14	20	6	20		1000		1000
" "	7	pt NW 1/4	14	20	6	30		1500		1500

SECTION No. 14

Congressional Township No. 20, R. 6

SCALE: Forty rods to an inch, or ten rods to a space, Congress Land, which is one mile square for a section.

Number of acres in this section, according to United States Survey, $\frac{55773}{100}$



MONTGOMERY COUNTY, INDIANA, 1932

Assessor's Plat-Book for Coal creek

Township No. _____

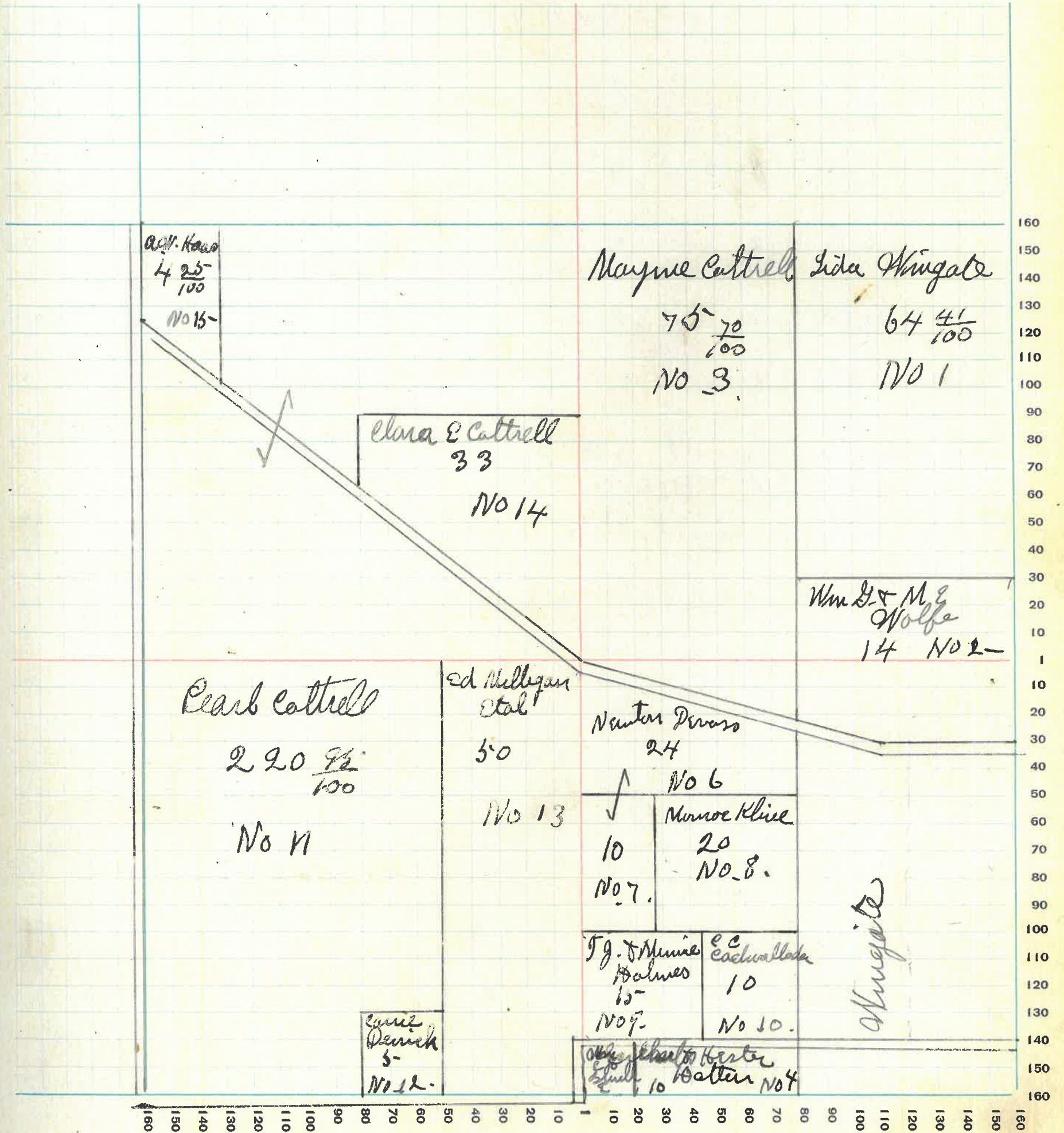
PT. WAYNE FIG. CO. PT. WAYNE, IND.

NAMES OF OWNERS	Number on Plat	DESCRIPTION	Section	Township	Range	Acres	Hundredths	Value of Lands	Value of Improvements	Value of Lands and Improvements
Lydia Kingale	1	PT CH N E 4	15	20	6	64	41	3080		3080
Wm & M. E. Wolfe	2	PT W 2 N E 4	15	20	6	14		680	600	1280
Mayme Cattrell	3	W 2 N E 4	15	20	6	75	70	3780		3780
Charles & Hester Lina Hutton	4	PT S E 4	15	20	6	10		480	1140	1620
P Wm. & E. Skull	5	PT S E 4	15	20	6	2		100	200	300
Newton Devoe	6	PT W 2 S E 4	15	20	6	24		1140	570	1710
"	7	PT W 2 S E 4	15	20	6	10		470		470
Marion Kline	8	PT W 2 S E 4	15	20	6	20		960	1230	2190
T. J. & Minnie Holmes	9	PT W 2 S E 4	15	20	6	15	87	760	760	1520
E. E. Cadwallader	10	PT W 2 S E 4	15	20	6	10		500		500
Pearl S. Cattrell	11	PT W 2	15	20	6	22	95	10330	1500	12330
Carrie Perick	12	PT S W 4	15	20	6	5		240	330	570
Ed Milligan Etal	13	PT E 2 S W 4	15	20	6	50		2400		2400
Clara E Cattrell	14	PT E 2 N W 4	15	20	6	33		1675	600	2250
A. W. Haas	15	PT W 2 N W 4	15	20	6	4	25	190		190

SECTION No. 15.

Congressional Township No. 20, R. 6

SCALE: Forty rods to an inch, or ten rods to a space, Congress Land, which is one mile square for a section.
 Number of acres in this section, according to United States Survey, $558 \frac{31}{100}$



MONTGOMERY COUNTY, INDIANA, 1932

Assessor's Plat-Book for coal creek

Township No. _____

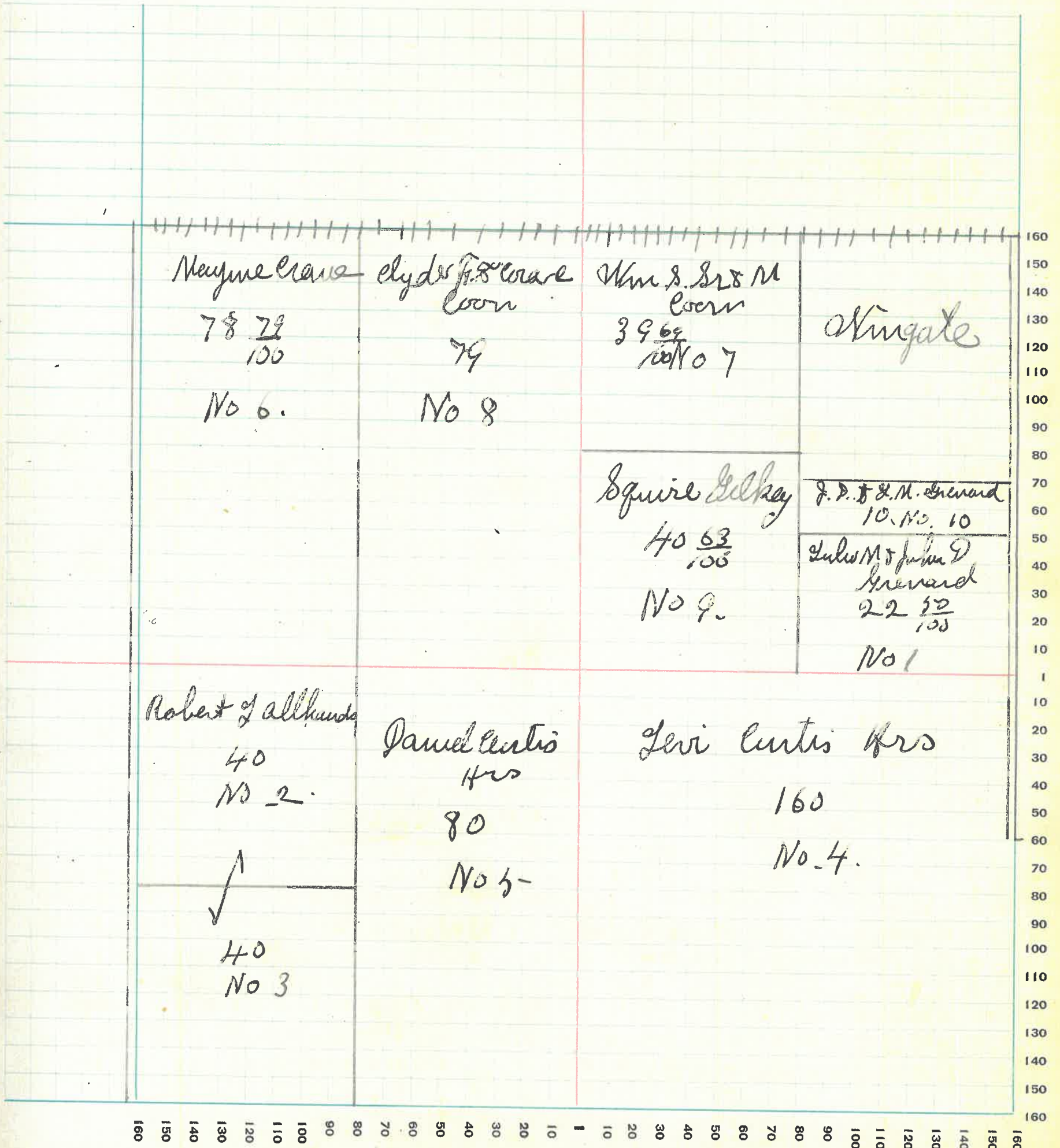
PT. WAYNE FIG. CO. PT. WAYNE, IND.

NAMES OF OWNERS	Number on Plat	DESCRIPTION	Section	Township	Range	Acres	Hundredths	Value of Lands	Value of Improvements	Value of Lands and Improvements
John M & John P Shenard	1	PT E2 NE4	22	20	6	22	50	1080	100	1180
Robert L. Allhands	2	NW4 S NW4	22	20	6	40		1520	900	2420
" "	3	S NW4 S NW4	22	20	6	40		1600		1600
Levi Curtis Bros	4	S E4	22	20	6	160		7680	750	8430
Daniel Curtis Bros	5	E2 S NW4	22	20	6	80		3200		3200
Mayme Crave	6	NW2 NW4	22	20	6	78	79	3700	1200	4900
Wm. S Brown Coon	7	PT NE4	22	20	6	39	69	1960	200	2160
Clyde S & Eva E. Coon	8	E2 NW4	22	20	6	79		3680	800	4480
Square M. Gilkey	9	S NW4 NE4	22	20	6	40	63	1950		1950
J. D. & John M. Shenard	10	PT NE4	22	20	6	10		480	200	680

SECTION No. 22

Congressional Township No. 20, R. 6

SCALE: Forty rods to an inch, or ten rods to a space, Congress Land, which is one mile square for a section.
 Number of acres in this section, according to United States Survey, $\frac{58067}{100}$



MONTGOMERY COUNTY, INDIANA, 1932

Assessor's Plat-Book for Coal creek

Township No. _____

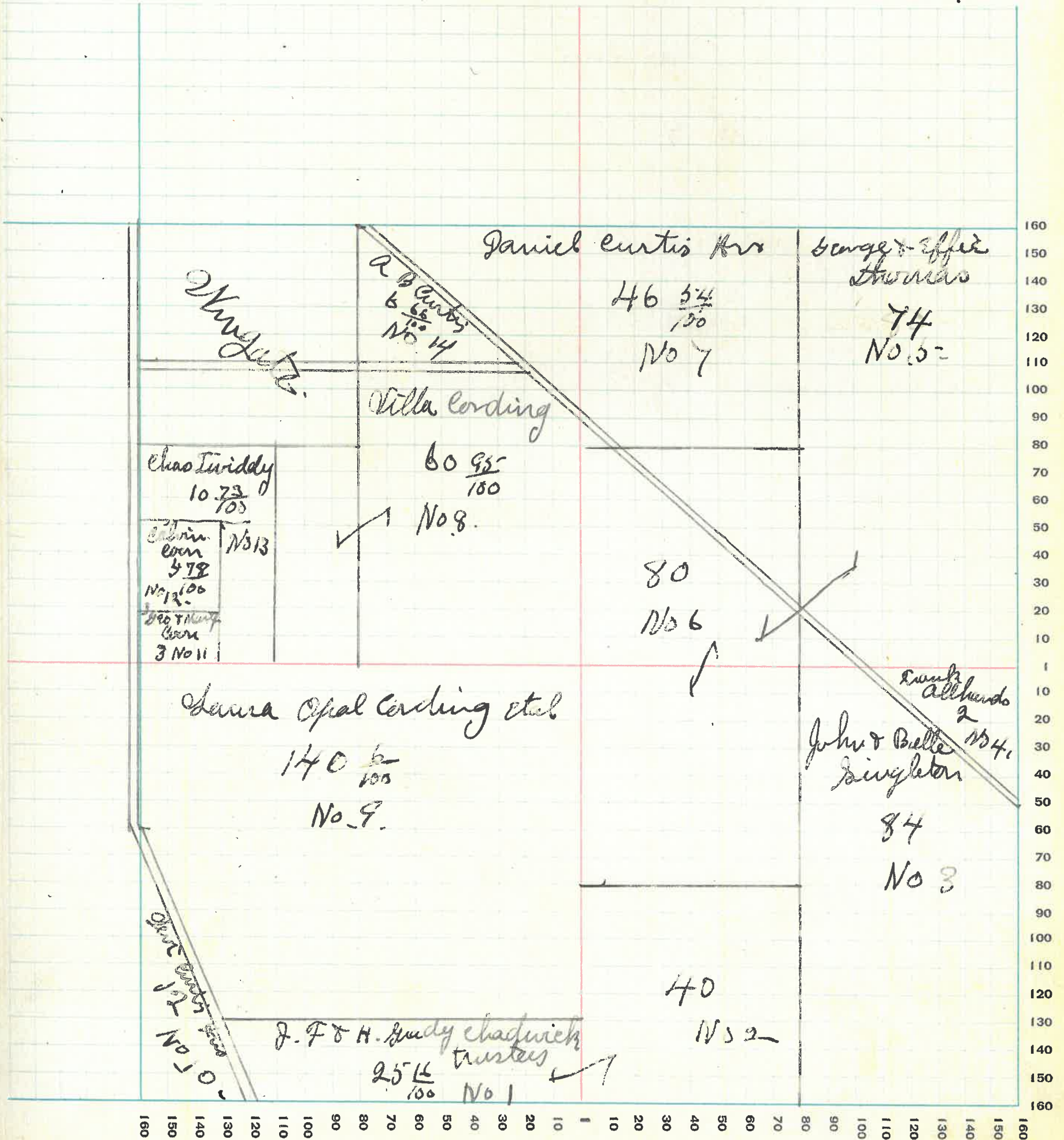
FT. WAYNE FIG. CO. FT. WAYNE, IND.

NAMES OF OWNERS	Number on Plat	DESCRIPTION	Section	Township	Range	Acres	Hundredths	Value of Lands	Value of Improve-ments	Value of Lands and Improve-ments
J. F. & H. Brady Chadwick	1	PT S ² S W ⁴	23	20	6	25	16	1200		1200
" "	2	S W ⁴ S E ⁴	23	20	6	40		1920		1920
John & Bill Singleton	3	PT E ² S E ⁴	23	20	6	87		3780	950	4630
Frank D. Allhands	4	PT E ² S E ⁴	23	20	6	2		70		70
George & Effie Thomas	5	E ² N E ⁴	23	20	6	74		3480		3480
" "	6	PT N E ⁴ PT S E ⁴	23	20	6	80		3840	1800	5640
Daniel Curtis Hrs	7	PT N ²	23	20	6	46	57	2240	475	2715
Villa Cording	8	PT N W ⁴	23	20	6	60	95	3020		3020
Lunaopal Cording	9	PT S W ⁴	23	20	6	145	6	6120	900	7620
Leri Curtis Hrs	10	PT S W ⁴	23	20	6	12		570		570
Geo & Mary Coon	11	PT S W ⁴ N W ⁴	23	20	6	3		140	400	540
Calvin & Coon	12	PT S W ⁴ N W ⁴	23	20	6	5	78	280	700	980
Chas & Rachel Triddy	13	PT S W ⁴ N W ⁴	23	20	6	10	73	500		500
A B. Curtis	14	PT N ² N W ⁴	23	20	6	6	66	330	100	430

SECTION No. 23

Congressional Township No. 20, R. 6

SCALE: Forty rods to an inch, or ten rods to a space, Congress Land, which is one mile square for a section.
 Number of acres in this section, according to United States Survey, $\frac{58832}{100}$



MONTGOMERY COUNTY, INDIANA, 1932

Assessor's Plat-Book for Coal Creek Township No. _____

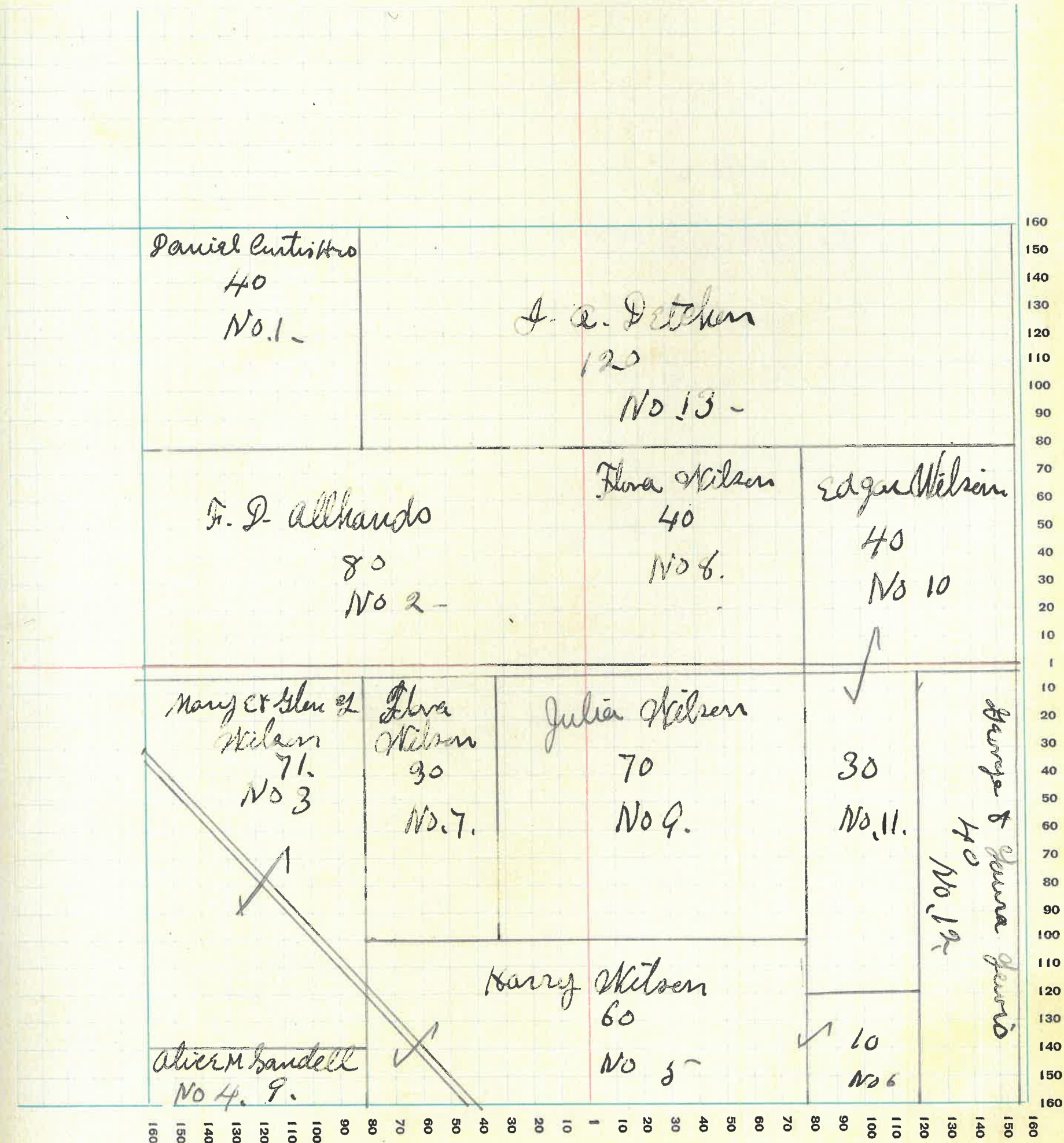
PT. WAYNE PLS. CO. PT. WAYNE, IND.

NAMES OF OWNERS	Number on Plat	DESCRIPTION	Section	Township	Range	Acres	Hundredths	Value of Lands	Value of Improvements	Value of Lands and Improvements
Daniel Curtis & Co	1	N 01/4 N 01/4	24	20	6	40		1800		1800
F. D. Allhands	2	S 2 N 01/4	24	20	6	80		3360	100	3460
Mary & Glen G. Wilson	3	PT 01/2 S 01/4	24	20	6	71		2140	400	2540
Oliver M. Sandell	4	PT 1/2 S 01/4	24	20	6	9		270		270
Harry Wilson	5	PT S 01/4 PT S E 4	24	20	6	60		2700	1650	4350
" "	6	PT S E 4	24	20	6	10		350		350
Irene Wilson	7	PT E 2 S 01/4	24	20	6	30		1440		1440
" "	8	S 01/4 N E 4	24	20	6	40		1200		1200
Julia Wilson	9	PT S 01/4 PT S E 4	24	20	6	70		2800		2800
Edgar Wilson	10	S E 4 N E 4	24	20	6	40	20	1600		1600
" "	11	PT S E 4	24	20	6	30		1050	1000	2050
Geo. & Anna Lewis	12	E 2 E 2 S E 4	24	20	6	40		1600	750	2350
J. A. Pritchard	13	N 2 N E 4 N E 4 N 01/4	24	20	6	120		4800		4800

SECTION No. 24

Congressional Township No. 20, R. 6

SCALE: Forty rods to an inch, or ten rods to a space, Congress Land, which is one mile square for a section.
 Number of acres in this section, according to United States Survey, 640



MONTGOMERY COUNTY, INDIANA, 1932

Assessor's Plat-Book for Coal creek Township No. _____

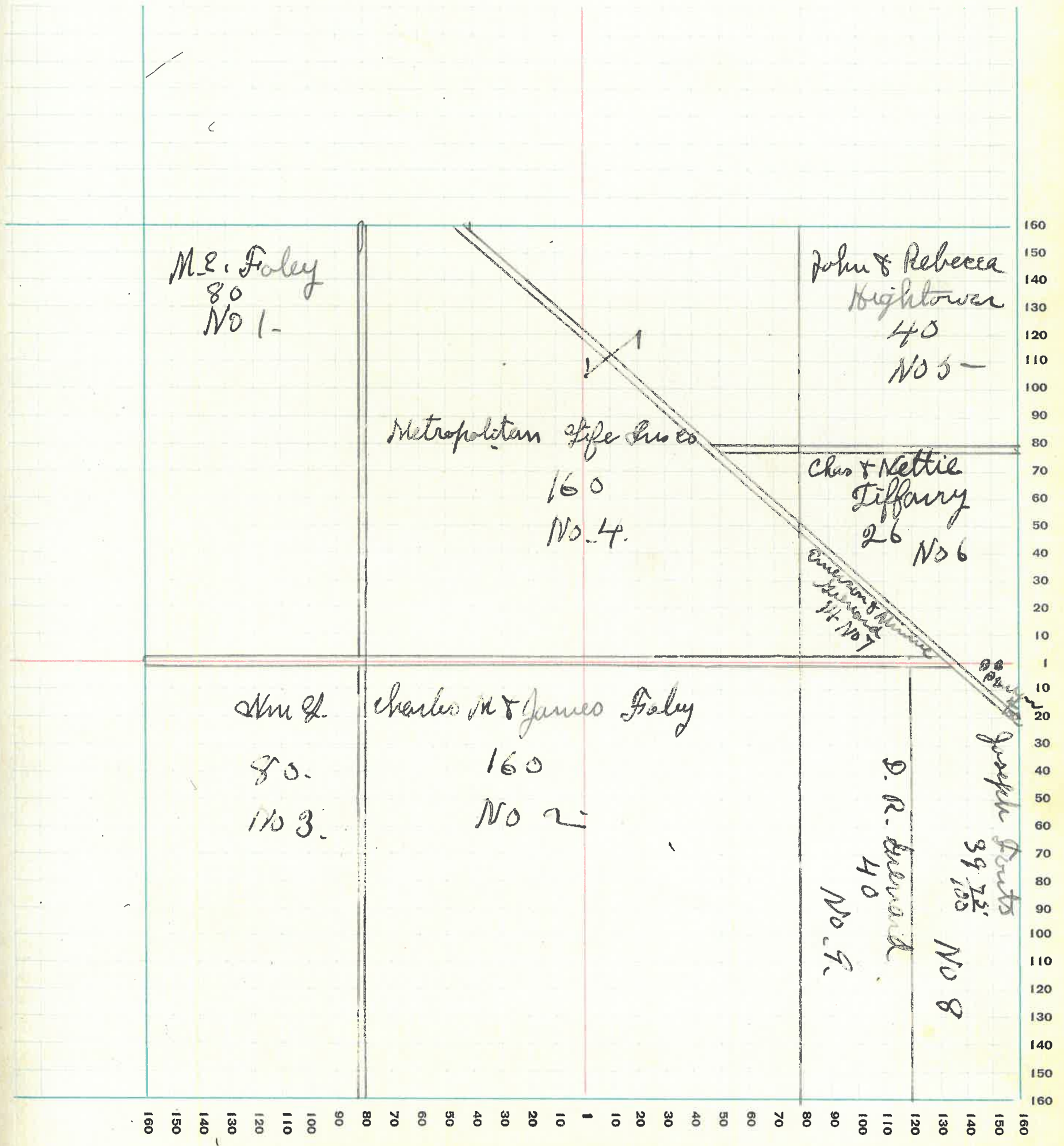
PT. WAYNE PLO. CO. PT. WAYNE, IND.

NAMES OF OWNERS	Number on Plat	DESCRIPTION	Section	Township	Range	Acres	Hundredths	Value of Lands	Value of Improvements	Value of Lands and Improvements
M. E. Foley	1	W ² N W ⁴	25	20	6	80		3200	700	3900
Mrs. E. Chas M. & James Foley	2	PT S H	25	20	6	160		6080	1800	7880
" " " "	3	W ² S W ⁴	25	20	6	80		3040	660	3700
Metropolitan Life Ins Co	4	W ² N W ⁴ E ² N W ⁴	25	20	6	160		6400	2900	9300
John & Rebecca Hightower	5	N E ⁴ N E ⁴	25	20	6	40		1400	500	1900
Chas & Nettie Tiffany	6	PT S E ⁴ N E ⁴	25	20	6	20		930	-	930
Emerson & Minnie Grenard	7	PT S E ⁴ N E ⁴	25	20	6	184		380	750	1130
Joseph Pounts	8	E ² E ² S E ⁴	25	20	6	39	75	1270		1270
J. R. Grenard	9	W ² E ² S E ⁴	25	20	6	43		1280		1280
Rebecca Pearson	10	PT S E ⁴ S E ⁴	25	20	6		4	1		1

SECTION No. 23

Congressional Township No. 20, R. 6

SCALE: Forty rods to an inch, or ten rods to a space, Congress Land, which is one mile square for a section.
Number of acres in this section, according to United States Survey, 640



MONTGOMERY COUNTY, INDIANA, 1932

Assessor's Plat-Book for Coal Creek Township No. _____

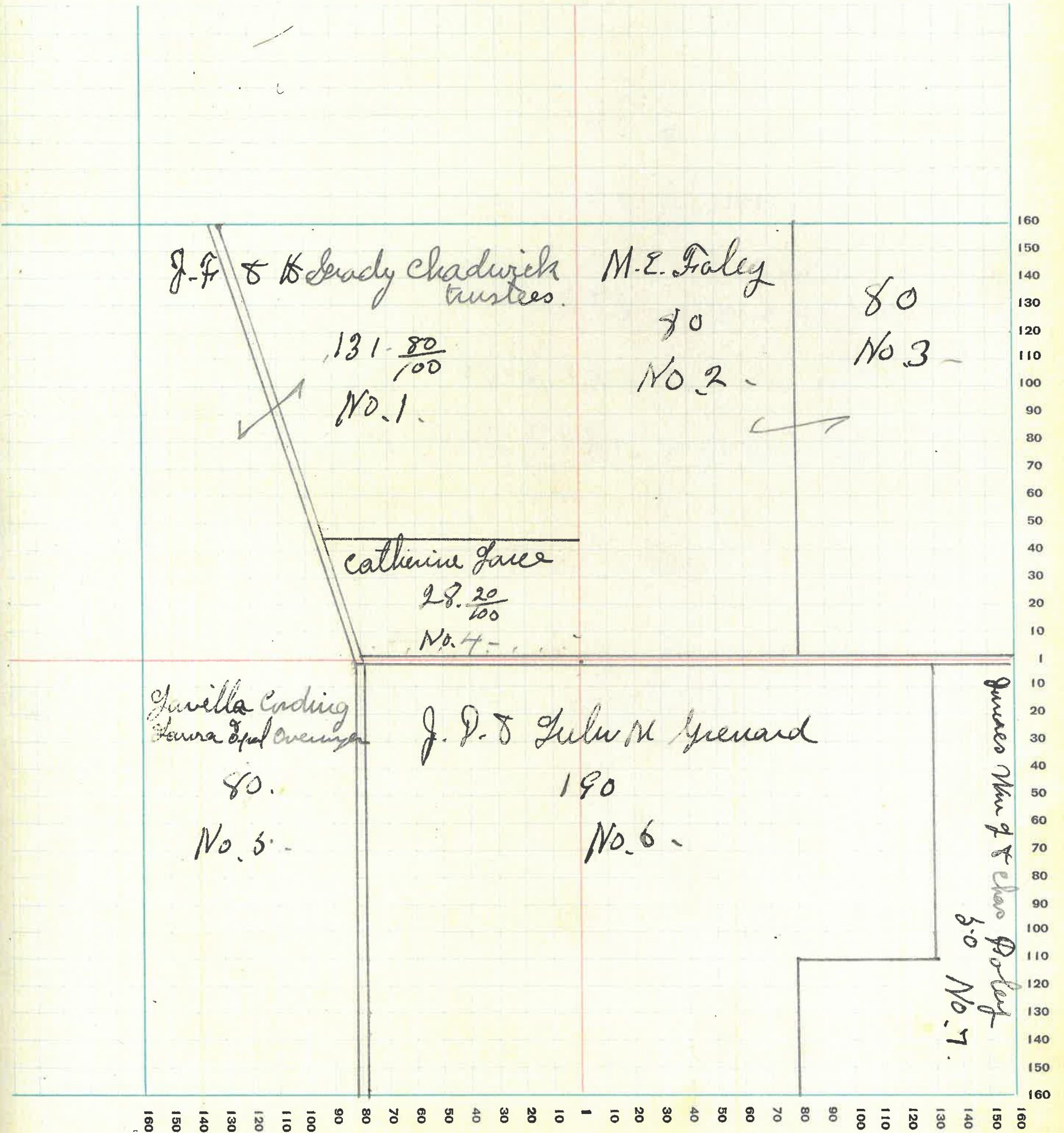
PT. WAYNE FIG. CO. PT. WAYNE, IND.

NAMES OF OWNERS	Number on Plat	DESCRIPTION	Section	Township	Range	Acres	Hundredths	Value of Lands	Value of Improvements	Value of Lands and Improvements
J. F. & M. Brady Chadwick Trustees	1	PT S W 4	26	20	6	131	80	5240	2000	7240
M. E. Foley	2	W ² N E ⁴	26	20	6	80		2960		2960
" "	3	E ² N E ⁴	26	20	6	80		3120		3120
Catherine Jane	4	PT E ² N W 4	26	20	6	28	25	990		990
Villa Erding & Laura Opal Overmyer	5	W ² S W 4	26	20	6	80		3200		3200
John D & Julia M Brenard	6	PT S H	26	20	6	57		2160	600	2760
" "	6	PT S H	26	20	6	80		2400	650	2950
" "	6	PT	26	20	6	33		1150		1150
" "	6	PT E ² S W 4	26	20	6	20		600		600
James Wm. J. & Chas Foley	7	PT E ² S E ⁴	26	20	6	50		1900		1900

SECTION No. 26

Congressional Township No. 20, R. 6

SCALE: Forty rods to an inch, or ten rods to a space, Congress Land, which is one mile square for a section.
Number of acres in this section, according to United States Survey, 640



100

MONTGOMERY COUNTY, INDIANA, 1932

Assessor's Plat-Book for Coal Creek

Township No. _____

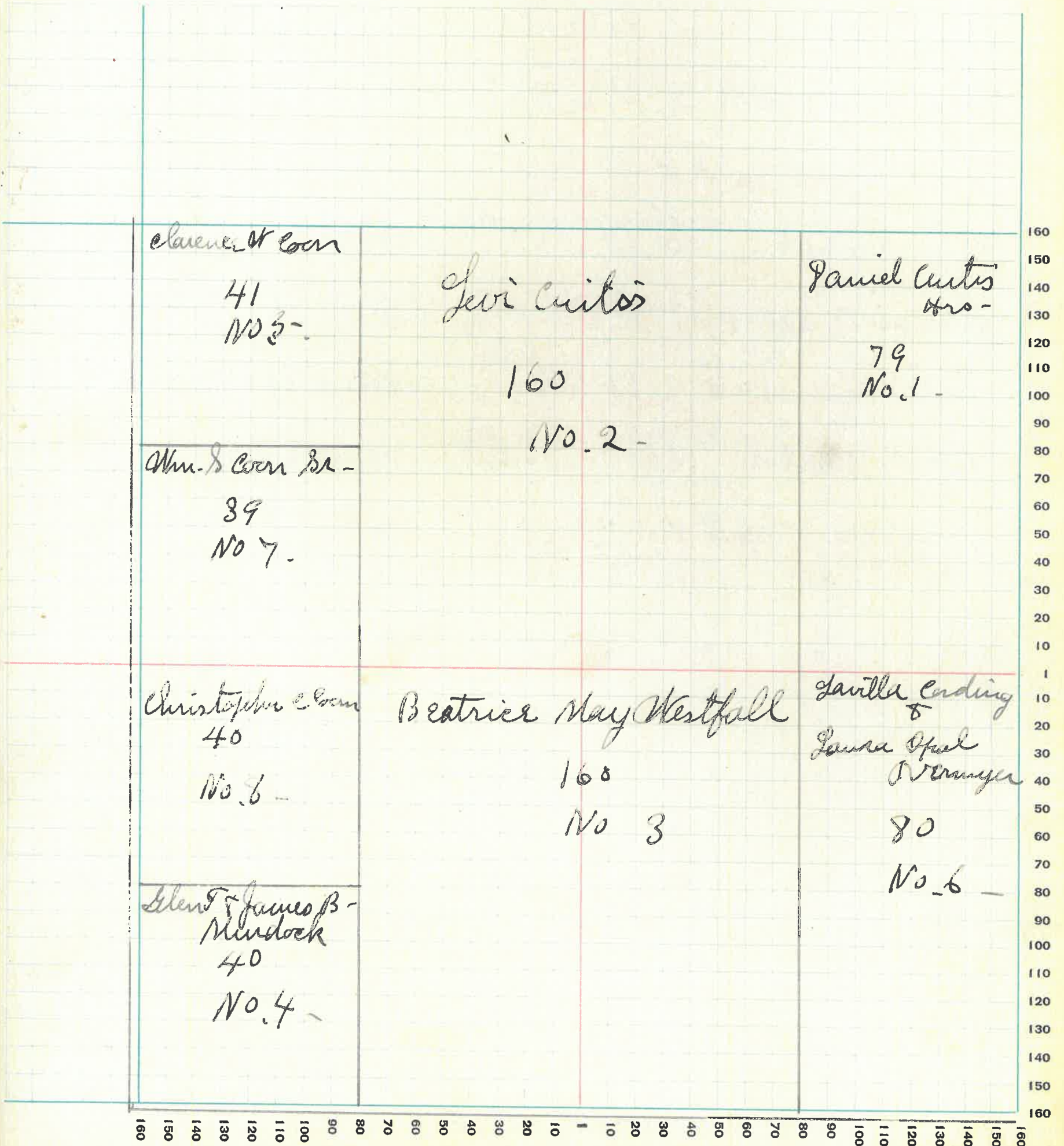
PT. WAYNE FIG. CO. FT. WAYNE, IND.

NAMES OF OWNERS	Number on Plat	DESCRIPTION	Section	Township	Range	Acres	Hundredths	Value of Lands	Value of Improvements	Value of Lands and Improvements
Daniel Curtis Bro	1	E ² S ² E ⁴	27	20	6	79		3160		3160
Levi Curtis His	2	E ² NW ⁴ W ² NE ⁴	27	20	6	160		6400		6400
Beatrice May Westfall	3	E ² S ² NW ⁴ W ² S ² E ⁴	27	20	6	160		6400	800	7200
Alan T. & James B. Muddock	4	S ² NW ⁴ S ² W ⁴	27	20	6	40		1600		1600
Clarence W. Coon	5	NW ⁴ NW ⁴	27	20	6	41		1540	600	2140
Lavilla Cording & Laura Opal Overmyer	6	E ² S ² E ⁴	27	20	6	80		3200	700	3900
Wm. Deon Sr.	7	S ² NW ⁴ NW ⁴	27	20	6	39		1480		1480
Christopher E. Coon	8	NW ⁴ S ² W ⁴	27	20	6	40		1600	600	2200

SECTION No. 27

Congressional Township No. 20, R. 6

SCALE: Forty rods to an inch, or ten rods to a space, Congress Land, which is one mile square for a section.
Number of acres in this section, according to United States Survey, 639



MONTGOMERY COUNTY, INDIANA, 1932

Assessor's Plat-Book for Coal creek Township No. _____


PT. WAYNE PLS. CO. PT. WAYNE, IND.

NAMES OF OWNERS	Number on Plat	DESCRIPTION	Section	Township	Range	Acres	Hundredths	Value of Lands	Value of Improve-ments	Value of Lands and Improve-ments
Oliver & A. M. Hopper	1	PT N ⁴ N ⁴ N ⁴	34	20	6	10		400	300	700
James B. Murdock	2	PT E ² N ⁴ N ⁴	34	20	6	55	66	1940	1000	2940
Miriam Murdock	3	PT N ⁴ N ⁴	34	20	6	94	37	2825		2820
Beatrice M. Westfall	4	E ² E ² N ⁴ E ⁴	34	20	6	40		1400		1400
J. D. & Lulu M. Grenard	5	PT N ⁴ E ⁴	34	20	6	45		1710		1710
S. J. Grenard	6	PT N ⁴ E ⁴	34	20	6	67	50	2560		2560
Miriam Murdock	7	PT S ² S ⁴ N ⁴	34	20	6	40	66	1420		1420
McKinley Murdock	8	PT S ⁴ N ⁴	34	20	6	63	67	2220	1000	3220
Glen T. Murdock	9	PT E ² S ⁴ N ⁴	34	20	6	55	66	1940	1000	2940
George & Elina Westfall	10	E ² S ⁴ E ⁴	34	20	6	80		2800		2800
" " "	11	W ² S ⁴ E ⁴	34	20	6	80		2805	750	3550
J. W. & Bertha Johnson	12	PT N ⁴ E ⁴ N ⁴ E ⁴	34	20	6	7	50	300		300

SECTION No. 34

Congressional Township No. 20, R. 6

SCALE: Forty rods to an inch, or ten rods to a space, Congress Land, which is one mile square for a section.
 Number of acres in this section, according to United States Survey, $\frac{64996}{100}$



MONTGOMERY COUNTY, INDIANA, 1932

Assessor's Plat-Book for Coal Creek Township No. _____

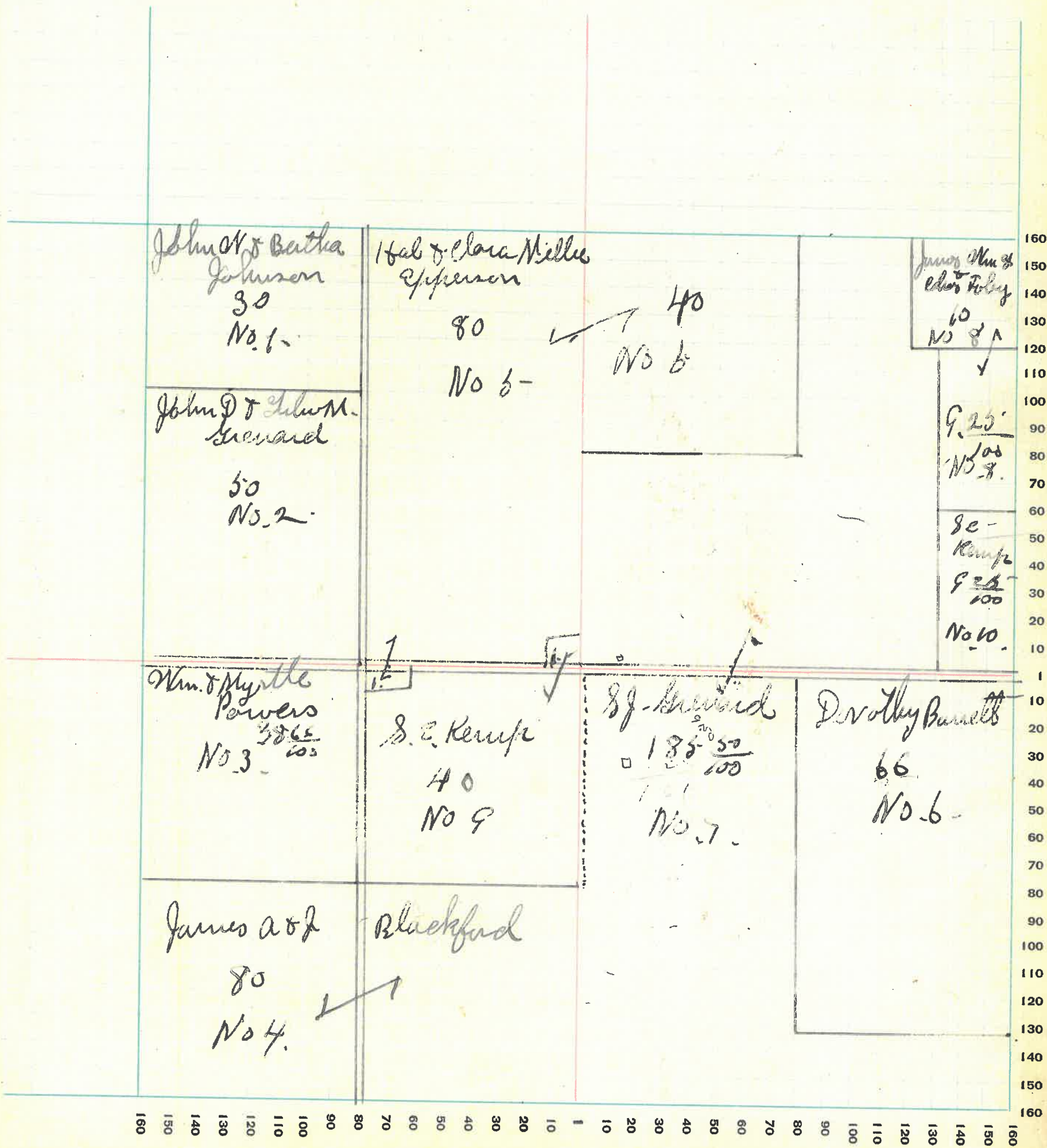
FT. WAYNE PLS. CO. FT. WAYNE, IND.

NAMES OF OWNERS	Number on Plat	DESCRIPTION	Section	Township	Range	Acres	Hundredths	Value of Lands	Value of Improvements	Value of Lands and Improvements
John W. & Bertha Johnson	1	PT NW ⁴ NW ⁴	35	20	6	30		1200	800	2000
John D. & Julia M. Grendel	2	PT NW ² NW ⁴	35	20	6	50		1000		2000
Miss Myrtle Powers	3	NW ⁴ & SW ⁴	35	20	6	38 66		1500	500	2040
James & J. Blackford	4	SW & SW ⁴	35	20	6	80		3000		3000
Robt & Clara & Willie Speer	5	E ² NW ⁴	35	20	6	80		3200	850	4050
" " " "	5	PT NW ⁴ & SW ⁴	35	20	6	1		40		
" " " "	5	NW ⁴ NE ⁴	35	20	6	40				
Dorothy Barrett	6	PT E ² & SE ⁴	35	20	6	66		2310	200	2510
S. J. Grevard	7	PT E ²	35	20	6	185 50		7420	1000	8420
James Wm & Chas Foley	8	NE ⁷ NE ⁴	35	20	6	10		380		380
" " " "	8	PT E ² NE ⁷	35	20	6	9		25	350	950
W. E. Kemp	9	SE ⁴ & SW ⁴	35	20	6	40		2000		2020
" " " "	10	PT E ² NE ⁷	35	20	6	9 25				

SECTION No. 35

Congressional Township No. 20, R. 6

SCALE: Forty rods to an inch, or ten rods to a space, Congress Land, which is one mile square for a section.
 Number of acres in this section, according to United States Survey, $\frac{63860}{100}$



MONTGOMERY COUNTY, INDIANA, 1932

Assessor's Plat-Book for Coal creek Township No. _____

FT. WAYNE FIG. CO. FT. WAYNE, IND.

NAMES OF OWNERS	Number on Plat	DESCRIPTION	Section	Township	Range	Acres	Hundredths	Value of Lands	Value of Improvements	Value of Lands and Improvements
James Wm G. & Chas M. Faley	1	W ² N W ⁴	36	20	6	80		3040		3040
Chas J. Clarkson	2	E ² N W ⁴	36	20	6	80		3200	905	4100
Elis Mills	3	S E ⁴ S W ⁴	36	20	6	40		1600	450	2050
Thomas Jema Dutek	4	PT N ² S W ⁴	36	20	6	50		1500	330	1830
Chas J. Clarkson	5-	PT N W ⁴ S W ⁴	36	20	6	20		600		600
J. S. Hutchison	6	PT W ² S W ⁴	36	20	6	50		1750		1750
Geo W. Dean	7	N E ⁴	36	20	6	160		6400	1200	7600
Reserve Loan Life Ins. Co	8	W ² S E ⁴	36	20	6	80		2400		2400
Chas A. Simison	9	E ² S E ⁴	36	20	6	80		2400		2400

