

1495

FRANKLIN T.P. No. 9.

1875  
1875

Assessor's Plat Book  
Franklin Township  
Montgomery County,  
Indiana

1875

Last Name	First Name	Page	Notes
Anderson	Elwood	43, 44	
Anderson	Wright	43, 44	
Armstrong	John	31, 32	
Balantine	H W	19, 20	
Beck	Arned R	59, 60	
Beck	Wm T	75, 76, 77, 78	
Betts	Francis M	51, 52	
Binford	Joseph	63, 64, 65, 66, 69, 70	
Bond	Solomon	19, 20	
Booher	Elkanah	31, 32	
Booher	Guardianus	9, 10	
Booher	Ira	27, 28	
Booher	Isaac	27, 28	
Booher	John J	53, 54	
Booher	John M	5, 6, 11, 12	
Booher	Jonathan	29, 30	
Booher	Margaret	9, 10, 11, 12	
Booher	N and J C	29, 30	
Booher	Nathaniel	29, 30, 31, 32	
Booher	Samuel	9, 10	
Booher	Samuel M	27, 28	
Booher	William	23, 24, 25, 26	
Booher	William K	59, 60	
Bowers	Abram H	21, 22, 23, 24	
Bowman	Christian	75, 76, 77, 78	
Brown	Candace	17, 18	
Buchanan	Alice E	49, 50	
Buchanan	Annie E	25, 26, 49, 50	
Buchanan	Eliza A	37, 38	
Buchanan	James F	35, 36, 49, 50	
Buchanan	W S	21, 22	
Buchanan	William A	25, 26	
Bundy	Eli	53, 54	
Bundy	Margaret	33, 34	
Burke	Thomas	19, 20	guardian of Francis Richard Elle and Elizabeth Burke
Burroughs	Martin	57, 58	
Butler	Joseph F	65, 66, 67, 68	
Butler	Mahlon	65, 66	
Butler	Pleasant	43, 44, 65, 66	
Butler	Robert	65, 66	
Carson	James S	15, 16	
Caster	Abram B "etal"	73, 74	
Caster	John	74	heirs
church		10, 30, 56, 66, 78	
Cline	Solomon	31, 32, 53, 54	
Clouser	Alfred F	1, 2	
Clouser	John	3, 4, 57, 58	heirs
Coates	Cynthia	19, 20	
Coleman	Mary	3, 4	
Coltrain	Linden P	7, 8	
Coltrain	Solomon	27, 28	
Conn	Samuel T	53, 54	
Cook	Charles	17, 18	estate
Cook	Rachel	17, 18	
Cox	Alijah	73, 74	
Cox	Elijah	21, 22	
Cox	Elijah J	41, 42	
Cox	Isaac	25, 26	
Cox	Isaac N	13, 14, 23, 24	
Cox	Kezziah	41, 42	
Cox	Phebe	47, 48, 61, 62	
Cox	Rachel	45, 46	
Cox	Ruth, William, and Thomas	45, 46	
Cox	William	11, 12, 13, 14, 23, 24	
Cox	William J	39, 40, 41, 42	
Cox & Mote		19, 20, 21, 22	
Craig	Robert A	35, 36	
Craig	Robert C	69, 70, 71, 72	
Crawford	Henry	69, 70	
creek		22	
Cunningham	Anniel	35, 36	
Custer	Eliza	39, 40	
Custer	Montgomery T	39, 40	
Custer	Wm	77, 78	
Darlington		22	

Dean	Hannah	21, 22	
Deck	Isaac	31, 32, 33, 34	
Deck	James	32	
Deck	Samuel	9, 10	
Ditamore	Asa	19, 20	
Dixon	Wm A	73, 74	
Elmore	Abijah	71, 72	
Elmore	Absalom	71, 72	
Endicott	Benjamin F	27, 28	
Endicott	James	27, 28	
Endicott	W H	27, 28	heirs
Faust	Reuben	7, 8	
Finch	John	73, 74	undivided
Finch	Robt	73, 74	undivided
Flanigan	A J	1, 2, 3, 4	
Flanigan	Archibald	1, 7, 8, 11, 12, 13, 14	
Flanigan	Archibald I	29, 30	
Flanigan	Catharine	11, 12, 13, 14	
Flanigan	John A	7, 8	
Flanigan	John F	25, 26	
Flanigan	Lafayette	11, 12, 25, 26	
Francis	Nancy	47, 48	
French	Alfred	19, 20	
G R Co		4	
Garner	Thomas	53, 54	
Garner	W G	77, 78	
Gaskill	Mahlon	21, 22	
Gilliland	Benjamin	17, 18	
Gilliland	Jacob	17, 18	
Goldsberry	H J	31, 32	
Graveyard IOOF		22	
Greene	J L	31, 32	
Griest	William	21, 22	
Guntle	George	3, 4, 5, 6	
Guntle	John	13, 14	
Hall	Mary	21, 22	
Hall	Silas	63, 64	
Hampton	Samuel	3, 4, 7, 8, 9, 10	
Harlan	William G	39, 40	
Harper	Alexander	21, 22	
Harris	John F	25, 26	
Hart	Richard	61, 62	
Hatch & Young		21, 22	
Hays	William	21, 22	
Henry	Rebecca	21, 22	
Hiatt	Sarah	13, 14	
Hiatt	Silas	35, 36	
Hollingsworth	John M	15, 16	
Holoway	Rebecca	21, 22	
Hopper	James	49, 50, 51, 52	
Huet	John	27, 28	
Huffman	Henry N	61, 62	
Hulet	John	21, 22	
Hulet	John A	39, 40	
Hurd	James D	61, 62	
Hurd	Joshua	71, 72	
Hutchings	John	63, 64, 69, 70, 71, 72	
Jackman	James A	21, 22	
Jackson	Reed	77, 78	
Jagrus	Eliza R	7, 8	
Johnson	Edna	61, 62, 63, 64	
Johnson	Henry	63, 64	
Johnson	James B	65, 66	
Johnston	Archibald	37, 38	
Johnston	John A	39, 40	
Jones	Samuel D	63, 64	
Kashner	George	33, 34	
Kaster	Isaac	45, 46	est
Kaster	Isaac	65, 66	
Kersey	Jesse	11, 12	
Kimsey	Catharine	15, 16	
Kimsey	William V	21, 22	
Knox	Benjamin F	55, 56	
Lackey	Thomas	21, 22, 37, 38	
LaFollette	George	57, 58	
LaFollette	George W	59, 60	
Lafollette	Robert	55, 56	
Lafollette	Thomas	55, 56	
Larrick	Isaac N	13, 14, 15, 16	
Larrick	N	21, 22	

Lee	John	67, 68	
Lewis	William	21, 22	
Long	Wilson	15, 16	
Lynch	Isabella	63, 64	
M E church		50	
Martin	Evi J	71, 72	
Martin	Louise E	77, 78	
Martin	Wm	75, 76, 77, 78	
Marts	Samuel	15, 16	
Martz	John	29, 30	
McCallister	David V	55, 56, 57, 58	
McCallister	Jesse	53, 54, 55, 56, 57, 58	
McClaskey	E P	39, 40, 45, 46	
McClaskey	J R	39, 40	
McClaskey	James	39, 40, 45, 46	
McClure	Matilda	13, 14	
McClure	Moses	77, 78	
McDaniel	Harrison	45, 46, 47, 47	
McDaniel	Thomas	33, 34	
McDowell	Simon	75, 76	
Mikels	J W	11, 12, 13, 14, 33, 34	
Mikels	Joel	27, 28	
Mill Race		22	
Miller	Samuel T	51, 52	
Milner	Catharine and Ruth	23, 24	
Milner	Josiah	19, 20, 21, 22	heirs
More	Jacob	67, 68	
More	Jesse J	61, 62	
More	W L	47, 48	
Morris	Owen D	61, 62	
Morrison	Cornelius	41, 42	
Moss	Wray and Squire	33, 34, 51, 52	
Mote	Hiram	43, 44, 45, 46, 65, 66	
Mote	Jeremiah	41, 42, 43, 44	
Mote	Washington	5, 6	
Mount	Atwell	57, 58, 59, 60	
Mount	James A	51, 52, 53, 54	
Mount	William	57, 58	
Mullen	William J	47, 48	
Nayler	Calista	21, 22	
Needham	Lea P	29, 30, 31, 32	
Nicely	Charles	55, 56, 77, 78	
Nicely	Isaac	77, 78	
Nicely	Martha	77, 78	
Peacock	Enoch	13, 14, 23, 24	
Peebles	Benjamin	61, 62, 63, 64	
Peebles	R W	63, 64, 65, 66	
Peterman	Mary E	61, 62	
Pickering	Mary A	61, 62	
Picket	Henry	11, 12	
Powell	Thomas	75, 76	
Quaker school		24	
Ramey	John H	21, 22	
Ramey	Rachel	21, 22	
Raper	Clarissa	35, 36	
Raper	Henry N	47, 48, 61, 62	
Remley	James C	17, 18, 19, 20	
Rhoades	Jacob	53, 54	
Rhoads	Emily	21, 22	
Rich	Samuel	29, 30	
Riggins	Jesse	55, 56	
Roper	Clarissa	33, 34	
Sands	David "etal"	35, 36	
school		4, 16, 26, 34, 56, 66	
Seller	James	67, 68	
Seller	John M	45, 46	
Shannon	Jos J	77, 78	
Shannondale		78	
Shaver	Daniel	57, 58, 59, 60, 73, 74, 75, 76	
Shirk	John	73, 74	
Shoemaker	George	17, 18	
Smith	Abram O	29, 30	
Smith	Isaac	27, 28	
Stewart	John A	49, 50	
Stipe	America	75, 76	
Stiphes	W H	1, 2	
Strane	James	1, 2	
Sutton	Lucinda	71, 72	
Sutton	Martha, Sarah	71, 72	
Sutton	Thomas	71, 72	

Thompson	Jacob	21, 22
Thompson	James M	47, 48
Thornburgh	John M	43, 44
Thornsburgh	Henry H	41, 42, 43, 44
Thornsburgh	John M	41, 42
Thorntown Grave Road Co		4
Tilley	Louise E	21, 22
Tribbett	J W	23, 24
Tribbett	James	23, 24
Tribbett	John	33, 34, 49, 50, 51, 52
Trout	Hannibal	71, 72
Vail	James	29, 30
Vandevender	George	45, 46
Vannice	Andrew B	55, 56
Walker	Lovel	43, 44
Warbington	William	7, 8
Warner	Rachael	21, 22
Watkins	Russel B	49, 50, 59, 60
Weasner	Mahlon	21, 22
Wheeler	William S	21, 22
Wilson	Amanda	13, 14
Wilson	James H	13
Wilson	O M	49, 50
Winters	Jesse	17, 18
Wisheart	Elizabeth	67, 68
Wisheart	Henry	17, 18, 19, 20
Young	Delilah	55, 56

Henry C. Culter - Assessor Franklin

Washington  
District

County, Indiana, 187

Assessor's Plat-Book for *Franklin* Township, No. *19*

NAMES OF OWNERS.	Number on Plat.	DESCRIPTION.	Section.	Township.	Range.	Acres.	Hundredths.	Value of Lands.	Value of Improve-ments.	Value of Lands and Improve-ments.
Archibald Tharigan	36	NE 1/4	36	21	23	160		4480	1700	5680
" "	36	Col 2		"	"	80		2240		2240
" "	36	S. End Col		25	"	26		760		760
" "	36	" " 1/2		"	"	26		760		760
Alfred Clouser	36	Pt 1/2		36	21	3		1770	120	1920
A. Tharigan	36			36	21	3		5360	800	7160
W. H. Slipher	36			36	21	3		3200	500	3700
James Strane	36	Pt - Col		25	21	3		77		77





Montgomery County, Indiana, 187


Assessor's Plat-Book for Franklin Township, No. 9,

NAMES OF OWNERS.	Number on Plat.	DESCRIPTION.	Section.	Township.	Range.	Acres.	Hundredths.	Value of Lands.	Value of Improve-ments.	Value of Lands and Improve-ments.
Wm John Clouse	35	pt NE 07	35	20	3	125		2900	100	3000
" " "	"	pt NE 97	"	"	"	50		1000		1000
George Luntle	35	pt NE 1/2 1/2 SW 97	35	20	3	39	75	1120		1120
Mary Coleman	35	pt SW 07	35	20	3	120		3360	900	4260
" " "	"	S 1/2 SW 97	"	"	"	5	50	55		55
" " "	"	pt SW 97	"	"	"	79	16	1700		1700
A. J. Harrigan	35	pt NE 1/4 SW 97	35	20	3	40		1000		1000
Samuel Hampton	35	S E 1/4 SW 97	35	20	3	40		1000		1000
Thompson gravel Road Co.	35	pt NE 1/2 1/2 SW 97	35	20	3	25	40	400		400

Section No. 35

Congressional Township No. 21, N. R. 3, E.

SCALE:—Forty rods to an inch, or ten rods to a space, Congress Land, which is one mile square for a section.  
Number of acres in this section according to the UNITED STATES Survey.....



*Montgomery* County, Indiana, 187


Assessor's Plat-Book for *Franklin* Township, No. *9*,

NAMES OF OWNERS.	Number on Plat.	DESCRIPTION.	Section.	Township.	Range.	Acres.	Hundredths.	Value of Lands.	Value of Improve-ments.	Value of Lands and Improve-ments.
<i>George Smith</i>	<i>34</i>	<i>S Egg</i>	<i>34</i>	<i>20</i>	<i>3</i>	<i>160</i>		<i>4000</i>	<i>2500</i>	<i>6500</i>
<i>John M. Barber</i>	<i>34</i>	<i>pt</i>	<i>34</i>	<i>20</i>	<i>3</i>	<i>38 20</i>		<i>470</i>	<i>100</i>	<i>570</i>
<i>Mrs Washington</i>			<i>34</i>	<i>20</i>	<i>3</i>	<i>4 20</i>		<i>75</i>		<i>75</i>

Section No. 24

Congressional Township No. 21, N. R. 3 E.

SCALE:—Forty rods to an inch, or ten rods to a space, Congress Land, which is one mile square for a section.  
Number of acres in this section according to the UNITED STATES Survey.....



45

161

6

County, Indiana, 187

Assessor's Plat-Book for

Franklin

Township, No. 9


NAMES OF OWNERS.	Number on Plat.	DESCRIPTION.	Section.	Township.	Range.	Acres.	Hundredths.	Value of Lands.	Value of Improve-ments.	Value of Lands and Improve-ments.
Reuben Faust	1	N 1/2 Sec 97	1	19	3	80		1800	250	2050
Curtis L. Platter	1	S 1/2 Sec 97	1	19	3	80		1700	300	2000
Samuel Hampton	1	N 1/2 Sec 97	1	19	3	167	03	3700	400	4100
John A. Flanigan	1	N 1/2 Sec 97	1	19	3	80		1920	250	2170
Archibald Flanigan	1	S 1/2 Sec 97	1	19	3	80		1920		1920
William Warbington	1	S 1/2 Sec 97	1	19	3	80		1920	50	1970
Eliza R. Jagers	1	S 1/2 Sec 97	1	19	3	80		1920	250	2170

Section No. 1

Congressional Township No. 19, N. R. 3, E.

SCALE:—Forty rods to an inch, or ten rods to a space, Congress Land, which is one mile square for a section.

Number of acres in this section according to the UNITED STATES Survey 647.03



NAMES OF OWNERS.	Number on Plat.	DESCRIPTION.	Section.	Township.	Range.	Acres.	Hundredths.	Value of Lands.	Value of Improve-ments.	Value of Lands and Improve-ments.
<i>Samuel Hampton</i>	<i>2</i>	<i>SE 97</i>	<i>2</i>	<i>19</i>	<i>3</i>	<i>165</i>	<i>79</i>	<i>4000</i>	<i>1000</i>	<i>5000</i>
<i>Samuel &amp; Booker</i>	<i>2</i>	<i>E 1/2 SE 97</i>	<i>2</i>	<i>19</i>	<i>3</i>	<i>80</i>		<i>2000</i>	<i>500</i>	<i>2500</i>
<i>Samuel Beck</i>	<i>2</i>	<i>E 1/2 NW 97</i>	<i>2</i>	<i>19</i>	<i>3</i>	<i>80</i>		<i>2000</i>	<i>300</i>	<i>2300</i>
<i>Margaret Booker</i>	<i>2</i>	<i>W 1/2 SE 97</i>	<i>2</i>	<i>19</i>	<i>3</i>		<i>79</i>	<i>2240</i>		<i>2240</i>
<i>Guardians Booker</i>	<i>2</i>	<i>E 1/2 SW 97</i>	<i>2</i>	<i>19</i>	<i>3</i>	<i>80</i>		<i>2000</i>	<i>400</i>	<i>2400</i>
<i>" " "</i>	<i>"</i>	<i>W 1/2 SE 97</i>	<i>"</i>	<i>"</i>	<i>"</i>	<i>80</i>		<i>1920</i>	<i>200</i>	<i>2120</i>
<i>" " "</i>	<i>"</i>	<i>N 1/2 NW 97</i>	<i>"</i>	<i>"</i>	<i>"</i>	<i>84</i>	<i>85</i>	<i>2000</i>	<i>300</i>	<i>2300</i>

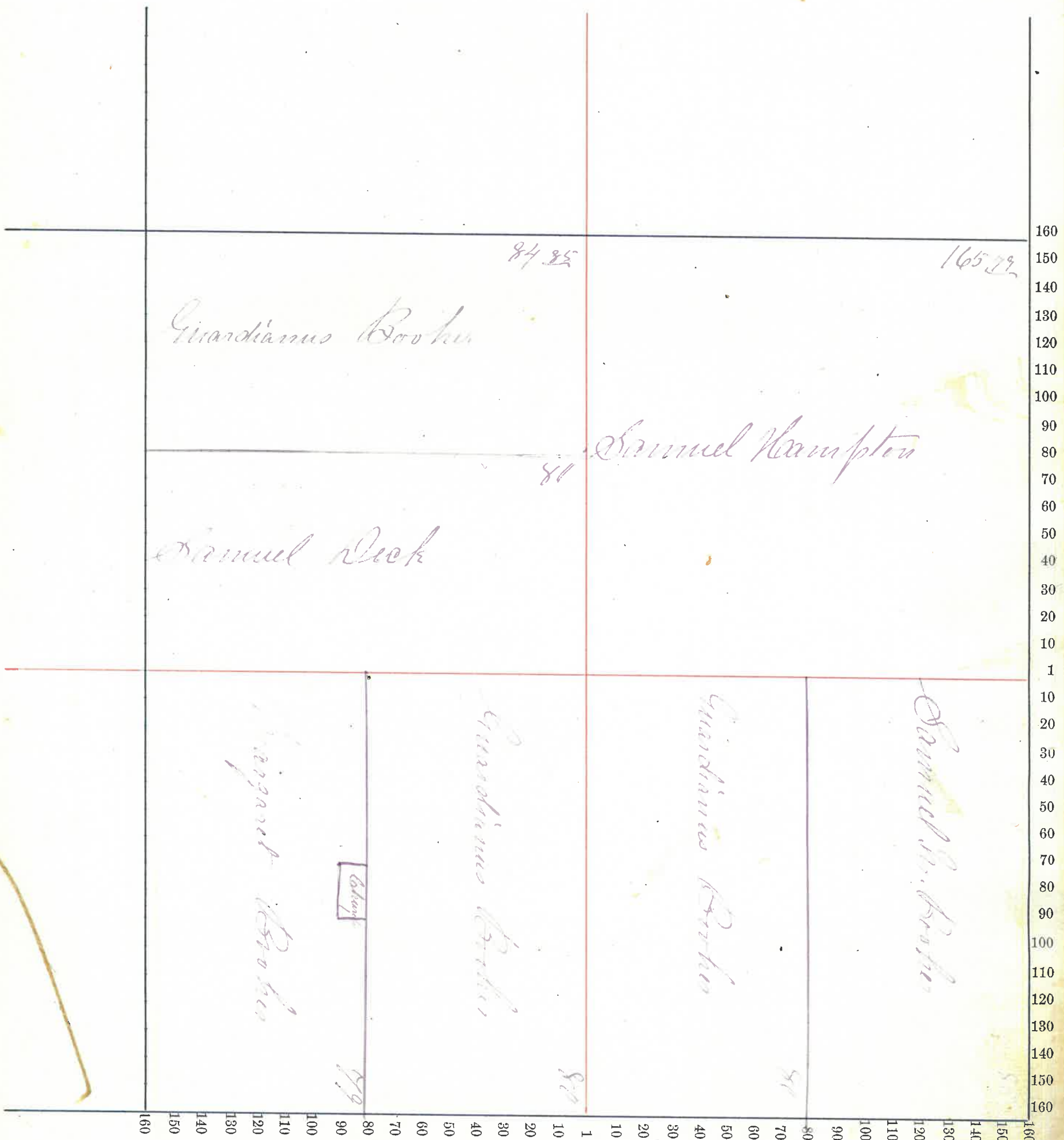


Section No. ....

Congressional Township No. 19, N. R. 3 E.

SCALE:—Forty rods to an inch, or ten rods to a space, Congress Land, which is one mile square for a section.

Number of acres in this section according to the UNITED STATES Survey: 658 1/4



*Franklin* County, Indiana, 187

Assessor's Plat-Book for *Franklin* Township, No. *C*,


NAMES OF OWNERS.	Number on Plat.	DESCRIPTION.	Section.	Township.	Range.	Acres.	Hundredths.	Value of Lands.	Value of Improve-ments.	Value of Lands and Improve-ments.
William Coy	3	N E q <sup>r</sup>	3	19	3	165	50	4800	200	5000
John M Booher	3	pt N W q <sup>r</sup>	3	19	3	80		1600	300	1900
J. H. Mikel	3	pt N W q <sup>r</sup>	3	19	3	16		320		320
Archibald Flanigan	3	pt S 1/2 N W q <sup>r</sup>	3	19	3	40		1440	150	1590
Catharine Flanigan	3	pt S 1/2 N W q <sup>r</sup>	3	19	3	10		250		250
Fayette Flanigan	3	W 1/2 S W q <sup>r</sup>	3	19	3	80		2400	350	2750
Jos Kersey	3	N E 1/4 S W q <sup>r</sup>	3	19	3	40		1200	700	1900
" "	"	N W 1/4 S E q <sup>r</sup>	"	"	"	40		1200		1200
Henry Picket	3	S E 1/4 S W q <sup>r</sup>	3	19	3	40		1120	800	1920
" "	"	S W 1/4 S E q <sup>r</sup>	"	"	"	40		1120		1120
Margaret Booher	3	S 1/2 S E q <sup>r</sup>	3	19	3	80		2240	600	2840

Section No. 23

Congressional Township No. 19, N. R. 23 E.

SCALE:—Forty rods to an inch, or ten rods to a space, Congress Land, which is one mile square for a section.

Number of acres in this section according to the UNITED STATES Survey 654 1/2



County, Indiana, 187

Assessor's Plat-Book for

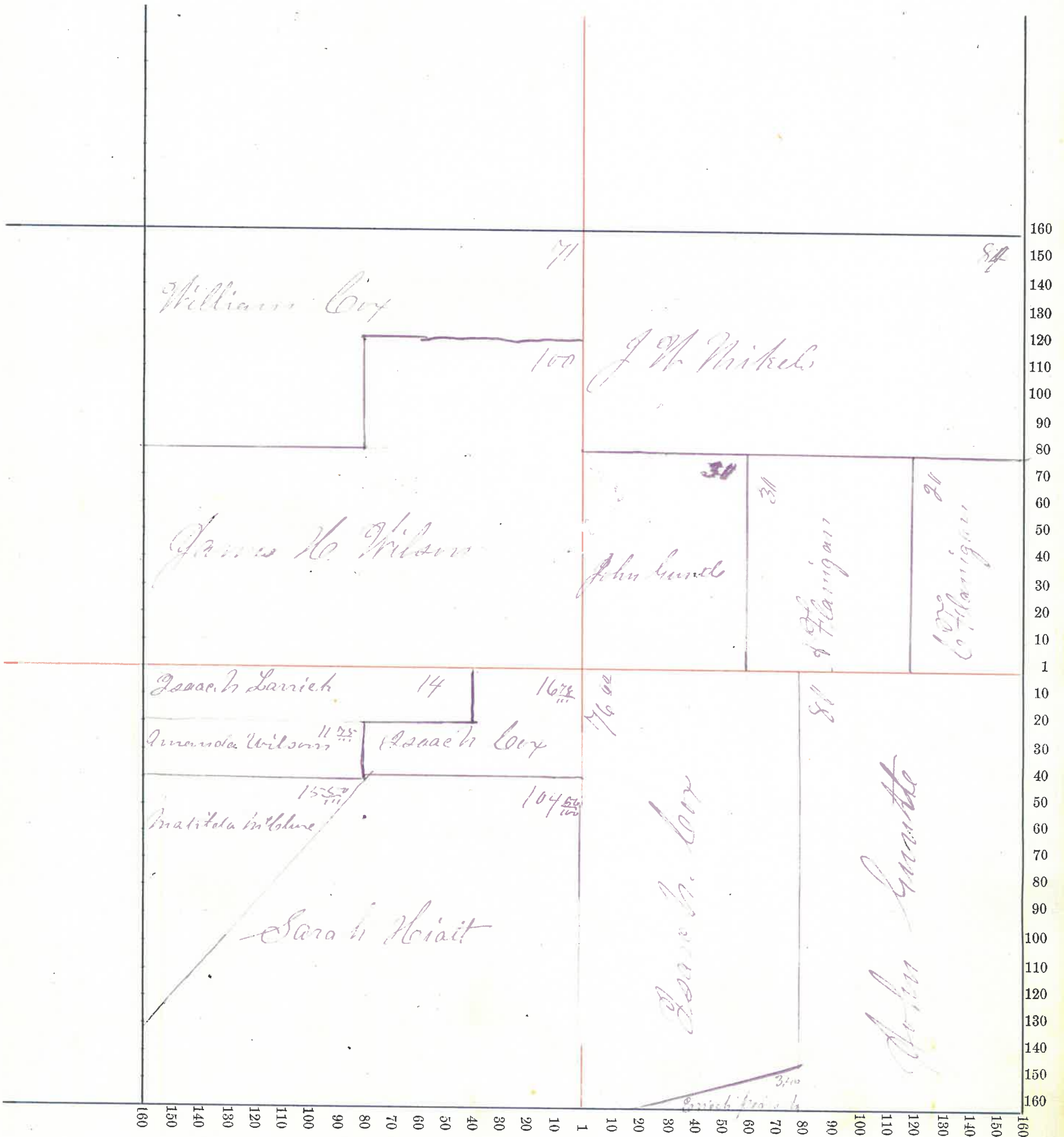
Township, No. 9

NAMES OF OWNERS.	Number on Plat.	DESCRIPTION.	Section.	Township.	Range.	Acres.	Hundredths.	Value of Lands.	Value of Improve-ments.	Value of Lands and Improve-ments.
J. H. Mikelo	4	1/2 Sec 1 E 97	4	19	3	84		1781	300	2080
Catharine Flanigan	4	1/2 Sec 1 E 97	4	19	3	20		500		500
Archibald Flanigan	7	1/2 Sec 1 E 97	7	19	3	51		750		750
John Quante	4	1/2 Sec 1 E 97	4	19	3	50		630		630
" "	"	1/2 Sec 1 E 97	"	"	"	51		2500	600	3100
William Cox	4	1/2 Sec 1 E 97	4	19	3	71		6400	1100	7500
Isaac H. Cox	4	1/2 Sec 1 E 97	4	19	3	16	78	325		325
" "	"	1/2 Sec 1 E 97	"	"	"	76	61	2400		2400
Isaac H. Lanick	4	1/2 Sec 1 E 97	4	19	3	14		280		280
Amanda Wilson	4	1/2 Sec 1 E 97	4	19	3	11	75	265	50	315
Matilda Melure	4	1/2 Sec 1 E 97	4	19	3	15	50	385	100	485
Sarah Hiatt	4	1/2 Sec 1 E 97	4	19	3	104	50	370	300	670
Ernest Peacock	4	1/2 Sec 1 E 97	4	19	3	3	40	100	150	250

Section No. 4

Congressional Township No. 19, N. R. 3, E.

SCALE:—Forty rods to an inch, or ten rods to a space, Congress Land, which is one mile square for a section.  
Number of acres in this section according to the UNITED STATES Survey.....



Montgomery County, Indiana, 1837

Assessor's Plat-Book for Franklin Township, No. 9

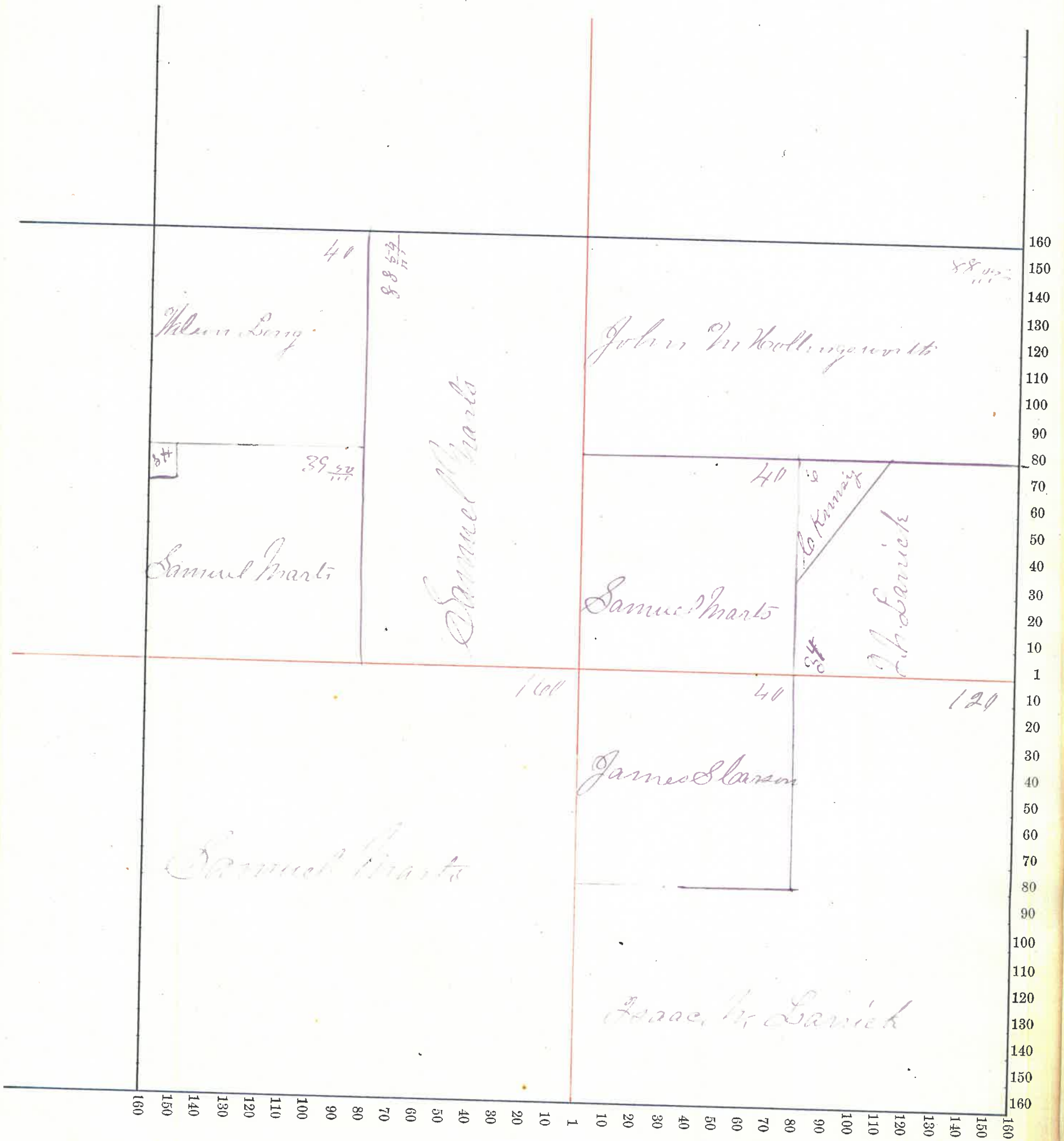
NAMES OF OWNERS.	Number on Plat.	DESCRIPTION.	Section.	Township.	Range.	Acres.	Hundredths.	Value of Lands.	Value of Improve-ments.	Value of Lands and Improve-ments.
John W. Hollingsworth	5	N <sup>1</sup> / <sub>2</sub> N E 9 <sup>th</sup>	5	19	3	88	05	1900	100	2000
Catharine Kinsey	5	pt S E 1 <sup>st</sup> / <sub>4</sub> N E 9 <sup>th</sup>	5	19	3	6		90	5	95
James Martin	5	S W 1 <sup>st</sup> / <sub>4</sub> N E 9 <sup>th</sup>	5	19	3	40		880		880
" "	"	E 1 <sup>st</sup> / <sub>2</sub> N E 9 <sup>th</sup>	"	"	"	88	54	2400		2400
" "	"	pt S W 1 <sup>st</sup> / <sub>4</sub> " " "	"	"	"	39	50	1100	500	1600
" "	"	S W 9 <sup>th</sup> " " "	"	"	"	160		4500		4500
Wilson Long	5	N W 1 <sup>st</sup> / <sub>4</sub> N W 9 <sup>th</sup>	5	19	3	40		1050	400	1450
James S. Carson	5	N W 1 <sup>st</sup> / <sub>4</sub> S E 9 <sup>th</sup>	5	19	3	40		600		600
Isaac H. Larnick	5	pt S E 9 <sup>th</sup>	5	19	3	120		3620	300	3920
" " "	"	" S E 1 <sup>st</sup> / <sub>4</sub> N E 9 <sup>th</sup>	"	"	"	34		700		700

Section No. 5

Congressional Township No. 19, N. R. 3 E.

SCALE:—Forty rods to an inch, or ten rods to a space, Congress Land, which is one mile square for a section.

Number of acres in this section according to the UNITED STATES Survey 656.67



Montgomery County, Indiana, 187

Assessor's Plat-Book for Franklin Township, No. 2,


NAMES OF OWNERS.	Number on Plat.	DESCRIPTION.	Section.	Township.	Range.	Acres.	Hundredths.	Value of Lands.	Value of Improve-ments.	Value of Lands and Improve-ments.
Candace Brown	6	pt E 1/2 h Coy	6	19	3	50		1250	350	1600
Rachel Cook	6	ft h Coy	6	19	3	32		300		800
Charles Cook's Cot	6	ft h Coy	6	19	3	62.55		1500		1500
Benjamin Gilliland	6	ft h Coy	6	19	3	11.36		200		200
Jacob Gilliland	6	ft h Coy	6	19	3	17		340		340
George Shoemaker	6	ft h Coy	6	19	3	172		4300	300	4600
Jesse Winters	6	St. Cor h Coy	6	19		5		75		75
Henry Wisheart	6	St Coy	6	19	3	164.42		4100		4100
James S Kenney	6	S Coy	6	19	3	160		14500	400	14900



Section No. 6

Congressional Township No. 19, N. R. 3. T.

SCALE:—Forty rods to an inch, or ten rods to a space, Congress Land, which is one mile square for a section.  
Number of acres in this section according to the UNITED STATES Survey.....



Assessor's Plat-Book for *Franklin* Township, No. *7*,


NAMES OF OWNERS.	Number on Plat.	DESCRIPTION.	Section.	Township.	Range.	Acres.	Hundredths.	Value of Lands.	Value of Improve-ments.	Value of Lands and Improve-ments.
James O. Bandy	7	pt E <sup>1</sup> / <sub>2</sub> N E <sup>9</sup> / <sub>7</sub>	7	19	3	18		500		500
" " "	"	" W <sup>1</sup> / <sub>2</sub> N E <sup>9</sup> / <sub>7</sub>	"	"	"	20		550		550
Coz & Mote	7	pt E <sup>1</sup> / <sub>2</sub> N E <sup>9</sup> / <sub>7</sub>	7	19	3	39	50	800	3000	3800
Geo. Ditmore	7	pt E <sup>1</sup> / <sub>2</sub> N E <sup>9</sup> / <sub>7</sub>	7	19	3	22	50	500	360	860
" " "	"	W <sup>1</sup> / <sub>2</sub> N E <sup>9</sup> / <sub>7</sub>	"	"	"	20		440		440
Henry Wisheart	7	pt W <sup>1</sup> / <sub>2</sub> N E <sup>9</sup> / <sub>7</sub>	7	19	3	42		1050	250	1300
" " "	"	W <sup>1</sup> / <sub>2</sub> N E <sup>9</sup> / <sub>7</sub>	"	"	"	163	71	4000	600	4600
" " "	"	pt E <sup>1</sup> / <sub>2</sub> N E <sup>9</sup> / <sub>7</sub>	"	"	"	3		75		75
Cynthia Coate	7	pt W <sup>1</sup> / <sub>2</sub> N E <sup>9</sup> / <sub>7</sub>	7	19	3	18		450		450
" " "	"	W <sup>1</sup> / <sub>2</sub> N E <sup>9</sup> / <sub>7</sub>	"	"	"	40		1000	350	1350
Thomas Burke "Guar" of Francis Richard Cole and Elizabeth Burke	7	pt W <sup>1</sup> / <sub>2</sub> N E <sup>9</sup> / <sub>7</sub>	7	19	3	37		750	50	800
H. M. Balantine	7	S W <sup>1</sup> / <sub>4</sub> S E <sup>9</sup> / <sub>7</sub>	7	19	3	40		1000		1000
Salmon Bond	7	S E <sup>1</sup> / <sub>4</sub> S W <sup>1</sup> / <sub>4</sub>	7	19	3	40		880	120	1000
Wm. Josiah Embury	7	S pt E <sup>1</sup> / <sub>2</sub> S E <sup>9</sup> / <sub>7</sub>	7	19	3	60		1000	150	1150
Alfred French	7	W <sup>1</sup> / <sub>2</sub> S W <sup>1</sup> / <sub>4</sub>	7	19	3	83		1660	200	1860

Section No. 7

Congressional Township No. 19, N. R. 3, E.

SCALE:—Forty rods to an inch, or ten rods to a space, Congress Land, which is one mile square for a section.

Number of acres in this section according to the UNITED STATES Survey.....



Montgomery County, Indiana, 1837

Assessor's Plat-Book for Franklin Township, No. 7

NAMES OF OWNERS.	Number on Plat.	DESCRIPTION.	Section.	Township.	Range.	Acres.	Hundredths.	Value of Lands.	Value of Improve-ments.	Value of Lands and Improve-ments.
Caleb Thompson	8	pt NE 97	8	19	3	1	42	150	600	750
John Hulet	8	pt W 1/2	8	19	3	31		1050		1050
" "	"	" E 1/2	"	"	"	71		2130	600	2730
Wm Ed Mott	8	pt W 1/2	8	19	3	35		800	150	950
William Lewis	8	pt W 1/2	8	19	3	45		1350	600	1950
" "	"	" "	"	"	"	20		500		500
Wm Josiah B. Miller	8	pt W 1/2	8	19	3	60		1100	200	1300
Anna Boshes	8	pt E 1/2	8	19	3	3		10	50	60
James A. Jackson	8	pt E 1/2	8	19	3	35	85	950	150	1100
Hannah Dean	8	pt E 1/2	8	19	3		50	170	300	470
William Wags	8	pt E 1/2	8	19	3	31	70	870		870
" "	"	" W 1/2	"	"	"	18		600	350	950
Mahlon Gaskill	8	" E 1/2	8	19	3		32	100	300	400
John W. Ranney	8	pt W 1/2	8	19	3	10	50			
" "	"	" E 1/2	"	"	"	10	50	650	350	1000
Thompson Loggery	8	pt SE 97	8	19	3	1	39	50	600	650
Wm. H. Ranney	8	pts E 1/2	8	19	3	18	87			
" "	"	" W 1/2	"	"	"	1	88	600		600
W. A. Buchanan	8	pt NE 97	8	19	3		68	30		30
Mahlon Garner	8	pt E SE 97	8	19	3	24		670		670
Wm. H. Garner	8	W 1/2 E 1/2	8	19	3	40		1700	500	1700
Thomas H. Bowers	8	E 1/2 E 1/2	8	19	3	40		1200	500	1700
Eliza Cox	8	pt W 1/2	8	19	3	5		150	650	800
William S. Wheeler	8	pt NE 97	8	19	3	20		600	1200	1800
W. Barick	8	pt NE 97	8	19	3	14		350		350
William Henry	8	pt W 1/2 + NE 97	8	19	3	2	75	60	200	260
William Ince	8	pt NE 97	8	19	3	2		100		100
Mary Hall	8	pt NE 97	8	19	3	9	22	360		360
Rebecca Holoway	8	pt NE 97	8	19	3	4	25	100	50	100
Louisa Edlley	8	pt NE 97	8	19	3	1	58	50	50	100
Calista Taylor	8	pt NE 97	8	19	3	4	05	100		100
Alexander Barber	8	pt NE 97	8	19	3	1		50		50
Hatch & Young	8	pt NE 97	8	19	3	1		25	20	45
Smith Rhode	8	"	8	19	3	1		25	100	125
Smith & Finney	8	"	"	"	"		50	25	50	75



Montgomery County, Indiana, 187

Assessor's Plat-Book for Franklin Township, No. 9


NAMES OF OWNERS.	Number on Plat.	DESCRIPTION.	Section.	Township.	Range.	Acres.	Hundredths.	Value of Lands.	Value of Improve-ments.	Value of Lands and Improve-ments.
Isaac V Cox	9	E 1/2 N E 97	9	19	3	80		2400	100	2500
" "	"	" " N W 97	"	"	"	80		2400	1200	3600
Enoch Jacobs	9	W 1/2 N E 97	9	19	3	80		2000	300	2300
William Cox	9	W 1/2 N W 97	9	19	3	70		2400	800	3200
Abram M. Bowers	9	W 1/2 S W 97	9	19	3	80		2240	600	2840
J. M. Tribbett	9	E 1/2 S W 97	9	19	3	80		2240	1400	3640
James Tribbett	9	W 1/2 S E 97	9	19	3	80		2240	300	2540
William Boher	9	E 1/2 S E 97	9	19	3	80		2240	200	2440
Catharine & Ruth Milner	9	1/2 W 1/2 N W 97	9	19	3	5		150	300	450

Section No. 9

Congressional Township No. 19, N. R. 23, E.

SCALE:—Forty rods to an inch, or ten rods to a space, Congress Land, which is one mile square for a section.

Number of acres in this section according to the UNITED STATES Survey 640



Montgomery County, Indiana, 187

Assessor's Plat-Book for Franklin Township, No. 7

NAMES OF OWNERS.	Number on Plat.	DESCRIPTION.	Section.	Township.	Range.	Acres.	Hundredths.	Value of Lands.	Value of Improve-ments.	Value of Lands and Improve-ments.
John F. Harris	10	E 1/2 N E 97	10	19	3	80		2200	400	2600
" "	"	W 1/2 N E 97	"	"	"	40		1040		1040
John Flanigan	10	N 1/2 E 2 N E 97	10	19	3	40		1100		1100
" "	"	S 1/2 E 2 N W 97	"	"	"	40		1100	300	1400
Safayette Flanigan	10	W 1/2 E 2 N W 97	10	19	3	<del>80</del> 50		1120		1120
Leaac Cox	10	W 1/2 N W 97	10	19	3	80		2000		2000
William Prober	10	W 1/2 S W 97	10	19	3	80		2240	260	2500
William A. Buchanan	10	E 1/2 S W 97	10	19	3	80		2000	100	2100
" "	"	1/2 S E 97	"	"	"	115		2800	300	3100
Annis E. Buchanan	10	E 1/2 S E 97	10	19	3	45		1125		1125




Section No. 10

Congressional Township No. 19, N. R. 3, E.

SCALE:—Forty rods to an inch, or ten rods to a space, Congress Land, which is one mile square for a section.

Number of acres in this section according to the UNITED STATES Survey.....



Franklin County, Indiana, 187

Assessor's Plat-Book for

Franklin

Township, No. 19

NAMES OF OWNERS.	Number on Plat.	DESCRIPTION.	Section.	Township.	Range.	Acres.	Hundredths.	Value of Lands.	Value of Improve-ments.	Value of Lands and Improve-ments.
Isaac Smith	11	E <sup>1</sup> / <sub>2</sub> E <sup>1</sup> / <sub>2</sub> N E 97	11	19	3	40		850	0	850
Solomon Cottrair	11	W <sup>1</sup> / <sub>2</sub> E <sup>1</sup> / <sub>2</sub> N E 97	11	19	3	40		800	100	900
Samuel H. Booker	11	W <sup>1</sup> / <sub>2</sub> N E 97	11	19	3	80		1920		1920
Joel Ninkels	11	E <sup>1</sup> / <sub>2</sub> N W 97	11	19	3	80		2000	100	2100
John Huett	11	W <sup>1</sup> / <sub>2</sub> N W 97	11	19	3	80		2500	100	2600
Isaac Booker	11	W <sup>1</sup> / <sub>2</sub> S W 97	11	19	3	80		2000	400	2400
John H. Endicott	11	E <sup>1</sup> / <sub>2</sub> S W 97	11	19	3	80		2000	100	2100
"	"	pt W <sup>1</sup> / <sub>2</sub> S E 97	"	"	"	70		1860	100	1960
Benjamin F. Endicott	11	pt W <sup>1</sup> / <sub>2</sub> S E 97	11	19	3	330		45	50	125
Samuel A. Endicott	11	pt E <sup>1</sup> / <sub>2</sub> S E 97	11	19	3	79		1900	200	2100
Frank Booker	11	pt E <sup>1</sup> / <sub>2</sub> S E 97	11	19	3	1		25	75	200



Franklin County, Indiana, 1837

Assessor's Plat-Book for Franklin Township, No. 19,


NAMES OF OWNERS.	Number on Plat.	DESCRIPTION.	Section.	Township.	Range.	Acres.	Hundredths.	Value of Lands.	Value of Improve-ments.	Value of Lands and Improve-ments.
John Martz	12	E 1/2 N. E 97	12	19	3	80		1700	150	1850
Lea P. Meedham	12	N. E 97	12	19	3	80		1600	50	1650
" "	"	E 1/2 S. W 97	"	"	"	80		2000	600	2600
Archibald Flanigan	12	E 1/2 N. W 97	12	19	3	80		1600	100	1700
Samuel Rich	12	N. W 1/4 N. W 97	12	19	3	40		800	100	900
Abraham O. Smith	12	S. W 1/4 N. W 97	12	19	3	40		900	100	1000
Wm. J. L. Booker	12	N. W 1/4 S. W 97	12	19	3	40		900		900
Nathaniel Booker	12	S. W 1/4 S. W 97	12	19	3	40		850	150	1000
Jonathan Booker	12	W 1/2 S. E 97	12	19	3	80		2000	150	2150
James	12	pt E 1/2 S. E 97	12	19	3	99	50	1700	50	1750

Section No. 12

Congressional Township No. 19, N. R. 63, E.

SCALE:—Forty rods to an inch, or ten rods to a space, Congress Land, which is one mile square for a section.

Number of acres in this section according to the UNITED STATES Survey.....



Montgomery County, Indiana, 187


Assessor's Plat-Book for *Franklin* Township, No. *9*

NAMES OF OWNERS.	Number on Plat.	DESCRIPTION.	Section:				Hundredths.	Value of Lands.	Value of Improve-ments.	Value of Lands and Improve-ments.
			Section.	Township.	Range.	Acres.				
<i>H. J. Goldsberry</i>	<i>13</i>	<i>h pt E 1/2 N E 97</i>	<i>13</i>	<i>19</i>	<i>3</i>	<i>44</i>	<i>800</i>		<i>800</i>	
<i>J. B. Greene</i>	<i>13</i>	<i>S pt E 1/2 N E 97</i>	<i>13</i>	<i>19</i>	<i>3</i>	<i>36</i>	<i>720</i>		<i>720</i>	
<i>Same</i>	<i>"</i>	<i>N E 1/4 S E 97</i>	<i>"</i>	<i>"</i>	<i>"</i>	<i>40</i>	<i>800</i>		<i>800</i>	
<i>John Armstrong</i>	<i>13</i>	<i>W 1/2 N E 97</i>	<i>13</i>	<i>19</i>	<i>3</i>	<i>80</i>	<i>1600</i>	<i>500</i>	<i>2100</i>	
<i>Geo. P. Needham</i>	<i>13</i>	<i>E 1/2 N W 97</i>	<i>13</i>	<i>19</i>	<i>3</i>	<i>80</i>	<i>1600</i>		<i>1600</i>	
<i>Nathaniel Booker</i>	<i>13</i>	<i>W 1/2 N W 97</i>	<i>13</i>	<i>19</i>	<i>3</i>	<i>80</i>	<i>2000</i>	<i>500</i>	<i>2500</i>	
<i>Isaac Deck</i>	<i>13</i>	<i>N W 1/4 N W 97</i>	<i>13</i>	<i>19</i>	<i>3</i>	<i>40</i>	<i>800</i>	<i>100</i>	<i>900</i>	
<i>Same</i>	<i>"</i>	<i>W 1/2 S E 97</i>	<i>"</i>	<i>"</i>	<i>"</i>	<i>80</i>	<i>1600</i>	<i>400</i>	<i>2000</i>	
<i>Elkanah Broder</i>	<i>13</i>	<i>S W 1/4 S W 97</i>	<i>13</i>	<i>19</i>	<i>3</i>	<i>40</i>	<i>800</i>	<i>150</i>	<i>950</i>	
<i>Nathan Booker</i>	<i>13</i>	<i>E 1/2 S W 97</i>	<i>13</i>	<i>19</i>	<i>3</i>	<i>80</i>	<i>1700</i>	<i>150</i>	<i>1850</i>	
<i>Thomas Gine</i>	<i>13</i>	<i>S E 1/4 S E 97</i>	<i>"</i>	<i>19</i>	<i>3</i>	<i>40</i>	<i>800</i>		<i>800</i>	

Section No. 18

Congressional Township No. 19, N. R. 20 E.

SCALE:—Forty rods to an inch, or ten rods to a space, Congress Land, which is one mile square for a section.  
 Number of acres in this section according to the UNITED STATES Survey .....



County, Indiana, 187

Assessor's Plat-Book for

Franklin

Township, No. 19,

NAMES OF OWNERS.	Number on Plat.	DESCRIPTION.	Section.	Township.	Range.	Acres.	Hundredths.	Value of Lands.	Value of Improve-ments.	Value of Lands and Improve-ments.
Thomas McDaniel	14	pt N <sup>1</sup> / <sub>2</sub> 1/2 E 97	14	19	3	79	50	1980	500	2480
J. W. Wittels	14	S <sup>1</sup> / <sub>2</sub> 1/2 E 97	14	19	3	80		1600		1000
Same	"	pt N <sup>1</sup> / <sub>2</sub> S E 97	"	"	"	60		1200		1200
Same	"	S E <sup>1</sup> / <sub>4</sub> 1/2 W 97	"	"	"	40		1000	400	1400
Same	"	pt N E <sup>1</sup> / <sub>4</sub> 1/2 W 97	"	"	"	25				
George Kashner	14	pt N W 97	14	19	3	119	75	3000	1200	4200
Same	"	N W <sup>1</sup> / <sub>4</sub> S W 97	"	"	"	40		1000		1000
May and Squin Mofs	14	S <sup>1</sup> / <sub>2</sub> S E 97	14	19	3	80		1600	400	1700
Clarissa Raper	14	N <sup>1</sup> / <sub>2</sub> S W <sup>1</sup> / <sub>4</sub> S W 97	14	19	3	20		480		480
Isaac Deets	14	E pt N <sup>1</sup> / <sub>2</sub> S E 97	14	19	3	20		400		400
John Tribbett	14	E <sup>1</sup> / <sub>2</sub> S W <sup>1</sup> / <sub>4</sub> S W 97	14	19	3	20		480		480
Margaret Bundy	14	E <sup>1</sup> / <sub>2</sub> S W 97	14	19	3	80		1600	200	1800




Section No. 14

Congressional Township No. 19, N. R. 3, E.

SCALE:—Forty rods to an inch, or ten rods to a space, Congress Land, which is one mile square for a section.

Number of acres in this section according to the UNITED STATES Survey 644



*Montgomery* County, Indiana, 187

Assessor's Plat-Book for *Franklin* Township, No. *9*


NAMES OF OWNERS.	Number on Plat.	DESCRIPTION.	Section.	Township.	Range.	Acres.	Hundredths.	Value of Lands.	Value of Improve-ments.	Value of Lands and Improve-ments.
<i>Silas Hiatt</i>	15	<i>E 1/2</i>	<i>N E 97</i>	15	19	3	80	2000	500	2500
<i>Same</i>	"	<i>W pt E 1/2</i>	<i>S E 97</i>	"	"	"	20	400		400
<i>Annie Cunningham</i>	15	<i>W 1/2</i>	<i>N E 97</i>	15	19	3	80	2500	300	2800
<i>Robert A Craig</i>	15		<i>N W 97</i>	15	19	3	160	4800	1500	6300
<i>Same</i>	"		<i>S E 97</i>	"	"	"	40	800		800
<i>James Buchanan</i>	15	<i>W 1/2</i>	<i>S W 97</i>	15	19	3	80	2000	100	2100
<i>David Sand Etal</i>	15	<i>E 1/2</i>	<i>S W 97</i>	15	19	3	80	2000	150	2150
<i>Same</i>	"	<i>S W 1/4</i>	<i>S E 97</i>	"	"	"	40	880	100	980
<i>Clarissa Raper</i>	14	<i>S pt E 1/2</i>	<i>S E 97</i>	15	19	3	60	1440	100	2540

Section No. 16

Congressional Township No. 19, N. R. 3 E.

SCALE:—Forty rods to an inch, or ten rods to a space, Congress Land, which is one mile square for a section.

Number of acres in this section according to the UNITED STATES Survey 644



Montgomery County, Indiana, 187

Assessor's Plat-Book for *Franklin* Township, No. *9*


NAMES OF OWNERS.	Number on Plat.	DESCRIPTION.	Section.	Township.	Range.	Acres.	Hundredths.	Value of Lands.	Value of Improve-ments.	Value of Lands and Improve-ments.
<i>Archibald Johnston</i>	<i>16</i>	<i>pt</i>	<i>See</i>	<i>16</i>	<i>19</i>	<i>3</i>	<i>320</i>	<i>8900</i>	<i>1200</i>	<i>10160</i>
<i>Thomas Lacey</i>	<i>16</i>	<i>pt</i>	<i>SE 1/4</i>	<i>16</i>	<i>19</i>	<i>3</i>	<i>160</i>	<i>4500</i>	<i>900</i>	<i>4900</i>
<i>Same</i>	<i>"</i>	<i>pt</i>	<i>SE 1/4</i>	<i>"</i>	<i>"</i>	<i>"</i>	<i>40</i>	<i>1100</i>		<i>1100</i>
<i>Eliza A Buchanan</i>	<i>16</i>	<i>pt</i>	<i>SE 1/4</i>	<i>16</i>	<i>19</i>	<i>3</i>	<i>120</i>	<i>3000</i>	<i>700</i>	<i>3700</i>

Section No. 16

Congressional Township No. 19, N. R. 3. E.

SCALE:—Forty rods to an inch, or ten rods to a space, Congress Land, which is one mile square for a section.

Number of acres in this section according to the UNITED STATES Survey 644




NAMES OF OWNERS.	Number on Plat.	DESCRIPTION.	Section.	Township.	Range.	Acres.	Hundredths.	Value of Lands.	Value of Improve-ments.	Value of Lands and Improve-ments.
John A. Johnston	16	E 1/2	N E 97	17	19	3	81	2200	600	2800
Same	"	N E 1/4	S E 97	"	"	"	40	1000		1000
William G. Harland	17	N 1/2 E 1/2	N W 97	17	19	3	40	800	250	1050
Same	"	N 1/2 W 1/2	N E 97	"	"	"	40	1000		1000
John Kulet	17	W 1/2	N W 97	17	19	3	80	1600		1600
Montgomery B. Custer	17	pt S 1/2 E 1/2	N W 97	17	19	3	21 50	535		535
Eliza Custer	17	pt S 1/2 E 1/2	N W 97	17	19	3	18 50	465		465
Same	"	S W 1/4	N E 97	"	"	"	40	1000	600	1600
William C. Coy	17		S W 97	17	19	3	160	4000	400	4400
E. P. McClaskey	17	N W 1/4	S E 97	17	19	3	40	920	400	1320
L. R. McClaskey	17	S E 1/4	S E 97	17	19	3	40	1000		1000
Same	"	pt S W 1/4	S E 97	17	19	3	1	25	325	75
James McClaskey	17	pt S W 1/4	E 97	17	19	3	39	975	100	1075

Section No. 11

Congressional Township No. 19, N. R. 3 E.

SCALE:—Forty rods to an inch, or ten rods to a space, Congress Land, which is one mile square for a section.  
 Number of acres in this section according to the UNITED STATES Survey 640



Montgomery County, Indiana, 187

Assessor's Plat-Book for Franklin Township, No. 19.

NAMES OF OWNERS.	Number on Plat.	DESCRIPTION.	SECTION.			Acres.	Hundredths.	Value of Lands.	Value of Improve-ments.	Value of Lands and Improve-ments.
			Section.	Township.	Range.					
Elijah A. Coy	18	N E 97	18	19	3	160		3800	300	4100
William J. Coy	18	E 1/2 N W 97	18	19	3	80		2000	100	2100
Cornelius Morrison	18	W 1/2 N W 97	18	19	3	82 50		2100		2100
Jeremiah Mote	18	W 1/2 S W 97	18	19	3	80		2000	300	2300
Henry H. Thornburgh	18	E 1/2 S W 97	18	19	3	80		2000	500	2500
John W. Thornburgh	18	W 1/2 S E 97	18	19	3	80		2000	500	2500
Lezziah Coy	18	E 1/2 S E 97	18	19	3	80		1900	200	2100




Section No. 18

Congressional Township No. 19, N. R. 5. T.

SCALE:—Forty rods to an inch, or ten rods to a space, Congress Land, which is one mile square for a section.

Number of acres in this section according to the UNITED STATES Survey 647.54




NAMES OF OWNERS.	Number on Plat.	DESCRIPTION.	Section.	Township.	Range.	Acres.	Hundredths.	Value of Lands.	Value of Improve-ments.	Value of Lands and Improve-ments.
Wright Anderson	19	E 1/2 N 89	19	19	3	80		2000	500	2500
Pleasant Butler	19	W 1/2 N 89	19	19	3	81		1600		1600
Same	"	" " S 89	"	"	"	81		2200	800	3000
John McThornburgh	19	pt E 1/2 N 89	19	19	3	32		800		800
Same	"	" " S 89	"	"	"	3		75		75
Conny McThornburgh	19	pt E 1/2 N 89	19	19	3	48		1200		1200
Same	"	" " S 89	"	"	"	32		800		800
Abner Mote	19	W 1/2 N 89	19	19	3	83		2100	300	2400
Wiram Mote	19	W 1/2 S 89	19	19	3	83		2200	400	2600
David Walker	19	pt E 1/2 S 89	19	19	3	45		1500	200	1200
Clewood Anderson	19	pt E 1/2 S 89	19	19	3	79		2100	450	2550

Section No. 19

Congressional Township No. 19, N. R. 20 E.

SCALE:—Forty rods to an inch, or ten rods to a space, Congress Land, which is one mile square for a section.

Number of acres in this section according to the UNITED STATES Survey 646 7/8



*Franklin* County, Indiana, 187

Assessor's Plat-Book for *Franklin* Township, No. *10*


NAMES OF OWNERS.	Number on Plat.	DESCRIPTION.	Section.	Township.	Range.	Acres.	Hundredths.	Value of Lands.	Value of Improve-ments.	Value of Lands and Improve-ments.
<i>Harrison M Daniel</i>	<i>20</i>	<i>E 1/2 N E q1</i>	<i>20</i>	<i>19</i>	<i>3</i>	<i>80</i>		<i>2000</i>	<i>100</i>	<i>2100</i>
<i>James M Clasky</i>	<i>20</i>	<i>W 1/2 N E q1</i>	<i>20</i>	<i>19</i>	<i>3</i>	<i>80</i>		<i>2000</i>	<i>100</i>	<i>2100</i>
<i>E. F. M Clasky</i>	<i>20</i>	<i>E 1/2 N E 1/4 N W q1</i>	<i>20</i>	<i>19</i>	<i>3</i>	<i>20</i>		<i>500</i>		<i>500</i>
<i>George Vandevender</i>	<i>20</i>	<i>W 1/2 N E 1/4 N W q1</i>	<i>20</i>	<i>19</i>	<i>3</i>	<i>20</i>		<i>500</i>	<i>350</i>	<i>850</i>
<i>Virans Mot</i>	<i>20</i>	<i>pt W 1/2 N W q1</i>	<i>20</i>	<i>19</i>	<i>3</i>	<i>79</i>	<i>50</i>	<i>2000</i>	<i>50</i>	<i>2050</i>
<i>Est Isaac, raster</i>	<i>20</i>	<i>W 1/2 S W q1</i>	<i>20</i>	<i>19</i>	<i>3</i>	<i>80</i>		<i>2200</i>		<i>2200</i>
<i>John M Siller</i>	<i>20</i>	<i>E 1/2 S W q1</i>	<i>20</i>	<i>19</i>	<i>3</i>	<i>80</i>		<i>2200</i>	<i>600</i>	<i>2800</i>
<i>Same</i>	<i>"</i>	<i>S E 1/4 N W q1</i>	<i>"</i>	<i>"</i>	<i>"</i>	<i>40</i>		<i>1000</i>		<i>1000</i>
<i>Rachel Cox</i>	<i>20</i>	<i>N W q1 S E q1</i>	<i>20</i>	<i>19</i>	<i>"</i>	<i>40</i>		<i>1000</i>	<i>200</i>	<i>1200</i>
<i>Part William &amp; Thomas Cox</i>	<i>20</i>	<i>pt S E q1</i>	<i>20</i>	<i>19</i>	<i>3</i>	<i>120</i>		<i>3000</i>		<i>3000</i>

Section No. 21

Congressional Township No. 19, N. R. 20, E.

SCALE:—Forty rods to an inch, or ten rods to a space, Congress Land, which is one mile square for a section.

Number of acres in this section according to the UNITED STATES Survey 640



Assessor's Plat-Book for Franklin Township, No. 2


NAMES OF OWNERS.	Number on Plat.	DESCRIPTION.	Section.	Township.	Range.	Acres.	Hundredths.	Value of Lands.	Value of Improve-ments.	Value of Lands and Improve-ments.
William A. Muler	21	1/2 E 97	21	19	3	160		4000	700	4700
Samson McDaniel	21	1/2 W 97	21	19	3	160		3680	320	4000
James M. Thompson	21	S W 97	21	19	3	160		2900		2900
Nancy Francis	21	pat	S E 97	21	19	3	81	1570		1500
W. S. Moore	21	E 1/2 S 1/2	S E 97	21	19	3	40	900		900
Lewis H. Raper	21	pat 1/2	S E 97	21	19	3	27	450		450
Phoebe Coof	21	pat 1/2 E 1/2	S E 97	21	19	3	13	250		250

Section No. 21

Congressional Township No. 19, N. R. 3. T.

SCALE:—Forty rods to an inch, or ten rods to a space, Congress Land, which is one mile square for a section.

Number of acres in this section according to the UNITED STATES Survey 644



Franklin County, Indiana, 187

Assessor's Plat-Book for

Franklin

Township, No.

9

NAMES OF OWNERS.	Number on Plat.	DESCRIPTION.	Section.	Township.	Range.	Acres.	Hundredths.	Value of Lands.	Value of Improve-ments.	Value of Lands and Improve-ments.
John Tribbett	22	E 1/2 N E qn	22	19	3	80		2000	600	2600
John A Stewart	22	W 1/2 N E qn	22	19	3	80		2000	200	2200
Same	"	S E 1/4 N W qn	"	"	"	40		1000	1000	2000
Same	"	S W 1/4 S W qn	"	"	"	40		1000		1000
Alie. E. Buchanan	22	pt N W qn	22	19	3	96		2400	100	2500
James F Buchanan	22	pt N W qn	22	19	3	14		350		350
Annie E Buchanan	22	pt N W qn	22	19	3	10		250		250
Russel B. Watkins	22	E 1/2 S W qn	22	19	3	80		2000	2000	4000
Same	"	W 1/2 S E qn	"	"	"	80		2000	500	2500
Ames Koepfer	22	W 1/2 E 1/2 S E qn	22	19	3	78 50		1970		1970
C. M. Wilson	22	N W 1/4 S W qn	22	19	3	40		1000	50	1050




Section No. 22

Congressional Township No. 19, N. R. 30 E.

SCALE:—Forty rods to an inch, or ten rods to a space, Congress Land, which is one mile square for a section.

Number of acres in this section according to the UNITED STATES Survey 640



Montgomery County, Indiana, 187

Assessor's Plat-Book for Franklin Township, No. 9,


NAMES OF OWNERS.	Number on Plat.	DESCRIPTION.	Section.	Township.	Range.	Acres.	Hundredths.	Value of Lands.	Value of Improve-ments.	Value of Lands and Improve-ments.
Wray W. Squire	23	N E 1/4	23	19	3	70		800		800
Francis M. Betts	23	S E 1/4	23	19	3	40		900		900
Same	"	W 1/2	"	"	"	80		2000	100	2100
Same	"	pt W 1/2	23	19	3	29	70	740		740
James Hopper	23	E 1/2	23	19	3	80		2000	800	2800
Same	"	N E 1/4	"	"	"	40		1000		1000
Same	"	W 1/2	"	"	"	80		2000		2000
Same	"	S End W 1/2	"	"	"	20		500		500
John Tribbett	23	N End W 1/2	23	19	3	60		1500		1500
Samuel J. Miller	23	S E 1/4	23	19	3	40		1000	500	1500
Same	"	S End W 1/2	"	"	"	50		1250		1250
James A. Mount	23	E 1/2	23	19	3	79	50	1980	300	2280

Section No. 25

Congressional Township No. 19, N. R. 23, E.

SCALE:—Forty rods to an inch, or ten rods to a space, Congress Land, which is one mile square for a section.

Number of acres in this section according to the UNITED STATES Survey 640



*Montgomery* County, Indiana, 187

Assessor's Plat-Book for *Franklin* Township, No. *9*,


NAMES OF OWNERS.	Number on Plat.	DESCRIPTION.	Section.	Township.	Range.	Acres.	Hundredths.	Value of Lands.	Value of Improve-ments.	Value of Lands and Improve-ments.
<i>Solomon Clin</i>	<i>24</i>	<i>E 1/2</i>	<i>N E 97</i>	<i>24</i>	<i>3</i>	<i>80</i>		<i>1700</i>	<i>400</i>	<i>2100</i>
<i>John G. Booker</i>	<i>24</i>	<i>W 1/2</i>	<i>N E 97</i>	<i>24</i>	<i>9</i>	<i>3</i>	<i>80</i>	<i>1840</i>	<i>700</i>	<i>2540</i>
<i>Idene</i>	<i>"</i>	<i>E 1/2</i>	<i>N W 97</i>	<i>"</i>	<i>"</i>	<i>"</i>	<i>80</i>	<i>1840</i>		<i>1840</i>
<i>Jacob Rhodes</i>	<i>24</i>	<i>W 1/2</i>	<i>N W 97</i>	<i>24</i>	<i>19</i>	<i>3</i>	<i>80</i>	<i>1600</i>	<i>50</i>	<i>1650</i>
<i>James A Mount</i>	<i>24</i>	<i>N W 1/4</i>	<i>S W 97</i>	<i>24</i>	<i>19</i>	<i>3</i>	<i>40</i>	<i>800</i>		<i>800</i>
<i>Jose McCallister</i>	<i>24</i>	<i>S W 97</i>	<i>S W 97</i>	<i>24</i>	<i>19</i>	<i>3</i>	<i>40</i>	<i>800</i>		<i>800</i>
<i>Eli Bundy</i>	<i>24</i>	<i>E 1/2</i>	<i>S W 97</i>	<i>24</i>	<i>19</i>	<i>3</i>	<i>80</i>	<i>1840</i>	<i>700</i>	<i>2540</i>
<i>Samuel Gann</i>	<i>24</i>	<i>N W 1/4</i>	<i>S E 97</i>	<i>24</i>	<i>19</i>	<i>3</i>	<i>40</i>	<i>880</i>	<i>20</i>	<i>900</i>
<i>Thomas Gann</i>	<i>24</i>	<i>pt</i>	<i>S E 97</i>	<i>24</i>	<i>19</i>	<i>3</i>	<i>120</i>	<i>2400</i>	<i>1000</i>	<i>3400</i>

Section No. 24

Congressional Township No. 19, N. R. 3 E.

SCALE:—Forty rods to an inch, or ten rods to a space, Congress Land, which is one mile square for a section.

Number of acres in this section according to the UNITED STATES Survey 640



*Springgarnery* County, Indiana, 187

Assessor's Plat-Book for *Franklin* Township, No. *9*,


NAMES OF OWNERS.	Number on Plat.	DESCRIPTION.			Section.	Township.	Range.	Acres.	Hundredths.	Value of Lands.	Value of Improve-ments.	Value of Lands and Improve-ments.
<i>Thomas Lafollette</i>	<i>25</i>			<i>N E qn</i>	<i>25</i>	<i>14</i>	<i>3</i>	<i>160</i>		<i>4000</i>	<i>800</i>	<i>4800</i>
<i>same</i>	<i>"</i>	<i>N End E 1/2</i>		<i>S E qn</i>	<i>"</i>	<i>"</i>	<i>"</i>	<i>32</i>		<i>800</i>		<i>800</i>
<i>same</i>	<i>"</i>	<i>pt W 1/2</i>		<i>" " "</i>	<i>"</i>	<i>"</i>	<i>"</i>	<i>45</i>		<i>1125</i>		<i>1125</i>
<i>Andrew P. Bannice</i>	<i>25</i>	<i>E 1/2</i>		<i>N W qn</i>	<i>25</i>	<i>19</i>	<i>3</i>	<i>80</i>		<i>2000</i>	<i>150</i>	<i>2150</i>
<i>Jesse McCallister</i>	<i>25</i>	<i>W 1/2</i>		<i>N W qn</i>	<i>25</i>	<i>19</i>	<i>3</i>	<i>80</i>		<i>2000</i>		<i>2000</i>
<i>same</i>	<i>"</i>	<i>W 1/2 E 1/2</i>		<i>S W qn</i>	<i>"</i>	<i>"</i>	<i>"</i>	<i>40</i>		<i>1000</i>		<i>1000</i>
<i>David V. McCallister</i>	<i>25</i>	<i>W 1/2</i>		<i>S W qn</i>	<i>25</i>	<i>19</i>	<i>3</i>	<i>80</i>		<i>2100</i>		<i>2300</i>
<i>Robert LaTollette</i>	<i>25</i>	<i>E 1/2 E 1/2</i>		<i>S W qn</i>	<i>25</i>	<i>19</i>	<i>3</i>	<i>40</i>		<i>1000</i>		<i>1000</i>
<i>same</i>	<i>"</i>	<i>pt W 1/2</i>		<i>S E qn</i>	<i>"</i>	<i>"</i>	<i>"</i>	<i>33</i>		<i>825</i>	<i>300</i>	<i>1125</i>
<i>Joseph Riggins</i>	<i>25</i>	<i>pt E 1/2</i>		<i>S E qn</i>	<i>25</i>	<i>19</i>	<i>"</i>	<i>36</i>	<i>37</i>	<i>700</i>		<i>700</i>
<i>Benjamin F. Kury</i>	<i>25</i>	<i>pt E 1/2</i>		<i>S E qn</i>	<i>25</i>	<i>19</i>	<i>3</i>	<i>1</i>		<i>25</i>		<i>25</i>
<i>Charles Nicely</i>	<i>25</i>	<i>pt W 1/2</i>		<i>S E qn</i>	<i>25</i>	<i>19</i>	<i>3</i>	<i>2</i>		<i>50</i>		<i>50</i>
<i>John Young</i>	<i>25</i>	<i>pt E 1/2</i>		<i>"</i>	<i>25</i>	<i>19</i>	<i>3</i>	<i>6</i>		<i>75</i>	<i>220</i>	<i>295</i>

Section No. 25

Congressional Township No. 19, N. R. 30 E.

SCALE:—Forty rods to an inch, or ten rods to a space, Congress Land, which is one mile square for a section.

Number of acres in this section according to the UNITED STATES Survey 640



County, Indiana, 187

Assessor's Plat-Book for

Franklin

Township, No. 10


NAMES OF OWNERS.	Number on Plat.	DESCRIPTION.		Section.	Township.	Range.	Acres.	Hundredths.	Value of Lands.	Value of Improve-ments.	Value of Lands and Improve-ments.
Cesar McCallister	26	E 1/2	h E qn	26	19	3	80		2000		2000
William Mount	26	W 1/2	h E qn	26	19	3	80		1920	700	2620
Same	"	E 1/2	h W qn	"	"	"	40		960		960
Atwell Mount	26	pt	h W qn	26	19	3	120		3000		3000
George LaFollette	26	pt	E W qn	26	19	3	101		2500		2500
Heinrich John Blum	26	pt	E W qn	26	19	3	53	50	1450		1450
Same	"	W 1/2	E E qn	"	"	"	50		2000	100	2100
Martin Burroughs	26	S pt E 1/2	S E qn	26	19	3	60		1500	100	1600
David L. McCallister	26	h pt E 1/2	S E qn	26	19	3	20		500		500
Daniel Shaver	26	pt W 1/2	S W qn	26	19	3	5	50	100		100



Section No. 26

Congressional Township No. 19, N. R. 3, E.

SCALE:—Forty rods to an inch, or ten rods to a space, Congress Land, which is one mile square for a section.  
Number of acres in this section according to the UNITED STATES Survey 644



NAMES OF OWNERS.	Number on Plat.	DESCRIPTION.	Section.	Township.	Range.	Acres.	Hundredths.	Value of Lands.	Value of Improve-ments.	Value of Lands and Improve-ments.
Stowell Mount	27	E 1/2	N E 1/4	27	19	3	80	2000	900	2900
Daniel Shaver	27	W 1/2	N E 1/4	27	19	3	80	2000		2000
Same	"	E 1/2	N W 1/4	"	"	"	80	2000	150	2150
Same	"	S 1/2	S W 1/4	"	"	"	11	200		200
Russel B. Watkins	27	N E 1/4	N W 1/4	27	19	3	40	1000		1000
James R. Beal	27	N W 1/4	N W 1/4	27	19	3	40	1000	150	1150
William K. Beecher	27		S W 1/4	27	19	3	160	4000	400	4400
George H. LaFollee	27	pt	S E 1/4	27	19	3	149	3750	1000	4750



County, Indiana, 187

Assessor's Plat-Book for *Franklin* Township, No. *7*

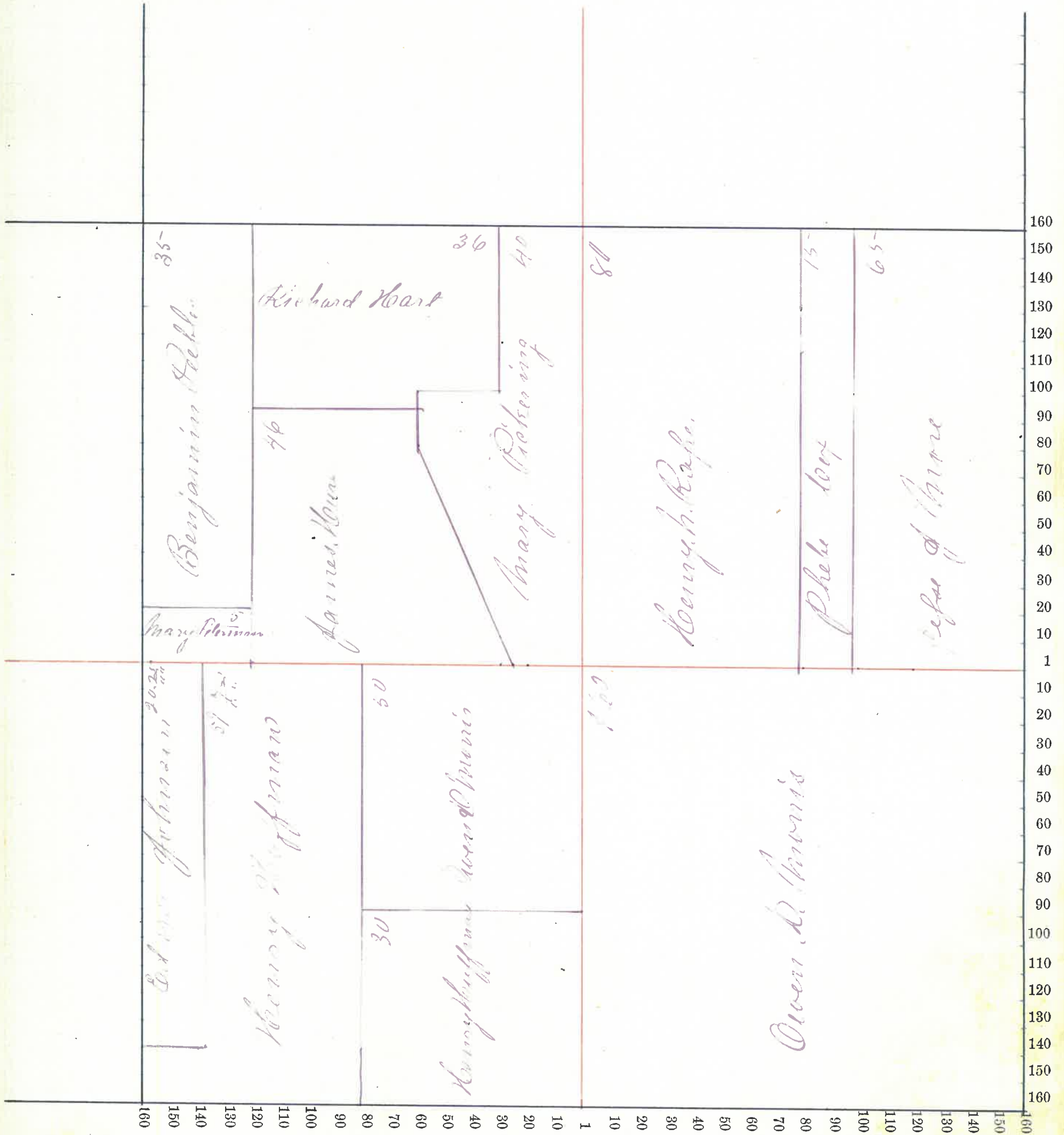
NAMES OF OWNERS.	Number on Plat.	DESCRIPTION.	Section.	Township.	Range.	Acres.	Hundredths.	Value of Lands.	Value of Improve-ments.	Value of Lands and Improve-ments.
<i>George Moore</i>	<i>28</i>	<i>E side 1/2 N E q1</i>	<i>28</i>	<i>19</i>	<i>3</i>	<i>65</i>		<i>1500</i>	<i>50</i>	<i>1550</i>
<i>Chabe Cox</i>	<i>28</i>	<i>W side 1/2 N E q1</i>	<i>28</i>	<i>19</i>	<i>3</i>	<i>15</i>		<i>350</i>	<i>100</i>	<i>450</i>
<i>Henry N. Raper</i>	<i>28</i>	<i>W 1/2 N E q1</i>	<i>28</i>	<i>19</i>	<i>3</i>	<i>80</i>		<i>1900</i>	<i>100</i>	<i>2000</i>
<i>Mary A. Pickering</i>	<i>28</i>	<i>pt NW q1</i>	<i>28</i>	<i>19</i>	<i>3</i>	<i>40</i>		<i>800</i>	<i>50</i>	<i>850</i>
<i>Benjamin Pebles</i>	<i>28</i>	<i>pt W 1/2 N E</i>	<i>28</i>	<i>19</i>	<i>3</i>	<i>35</i>		<i>850</i>		<i>850</i>
<i>Mary C. Peterman</i>	<i>28</i>	<i>pt E 1/2 W q1 N W q1</i>	<i>28</i>	<i>19</i>	<i>3</i>	<i>5</i>		<i>100</i>	<i>20</i>	<i>120</i>
<i>James D. Hurd</i>	<i>28</i>	<i>pt NW q1</i>	<i>28</i>	<i>19</i>	<i>3</i>			<i>920</i>	<i>100</i>	<i>1020</i>
<i>Richard Hart</i>	<i>28</i>	<i>pt NW q1</i>	<i>28</i>	<i>19</i>	<i>3</i>	<i>34</i>		<i>680</i>	<i>20</i>	<i>700</i>
<i>Edna Johnson</i>	<i>28</i>	<i>pt W 1/2 E W q1</i>	<i>28</i>	<i>19</i>	<i>3</i>	<i>20</i>	<i>25</i>	<i>500</i>		<i>500</i>
<i>Henry Huffman</i>	<i>28</i>	<i>pt W 1/2 E W q1</i>	<i>28</i>	<i>19</i>	<i>3</i>	<i>59</i>	<i>75</i>	<i>1490</i>	<i>100</i>	<i>1590</i>
<i>Same</i>	<i>"</i>	<i>E end 1/2 " " " " " "</i>	<i>"</i>	<i>"</i>	<i>"</i>	<i>30</i>		<i>750</i>		<i>750</i>
<i>Green M. Morris</i>	<i>28</i>	<i>E E q1</i>	<i>28</i>	<i>19</i>	<i>3</i>	<i>160</i>		<i>4000</i>	<i>1000</i>	<i>5000</i>
<i>Same</i>	<i>"</i>	<i>W end 1/2 E W q1</i>	<i>"</i>	<i>"</i>	<i>"</i>	<i>50</i>		<i>1250</i>		<i>1250</i>

Section No. 28

Congressional Township No. 19, N. R. 3 E.

SCALE:—Forty rods to an inch, or ten rods to a space, Congress Land, which is one mile square for a section.

Number of acres in this section according to the UNITED STATES Survey 62



*Montgomery* County, Indiana, 1837

Assessor's Plat-Book for *Franklin* Township, No. *9*


NAMES OF OWNERS.	Number on Plat.	DESCRIPTION.	Section.	Township.	Range.	Acres.	Hundredths.	Value of Lands.	Value of Improve-ments.	Value of Lands and Improve-ments.
<i>Benjamin Pebles</i>	<i>29</i>	<i>N E 97</i>	<i>29</i>	<i>19</i>	<i>3</i>	<i>160</i>		<i>4000</i>	<i>600</i>	<i>4600</i>
<i>Rebecca Lynch</i>	<i>29</i>	<i>E 1/2 N W 97</i>	<i>29</i>	<i>19</i>	<i>3</i>	<i>80</i>		<i>2100</i>	<i>400</i>	<i>2500</i>
<i>R. W. Pebles</i>	<i>29</i>	<i>W 1/4 "pt" N W 97</i>	<i>29</i>	<i>19</i>	<i>3</i>	<i>17</i>		<i>2150</i>	<i>450</i>	<i>2600</i>
<i>Silas Hall</i>	<i>29</i>	<i>N W 1/4 E W 97</i>	<i>29</i>	<i>19</i>	<i>3</i>	<i>40</i>		<i>1000</i>	<i>125</i>	<i>1125</i>
<i>Same</i>	<i>"</i>	<i>pt W 1/2 N W 97</i>	<i>"</i>	<i>"</i>	<i>"</i>	<i>1</i>		<i>25</i>	<i>50</i>	<i>75</i>
<i>Joseph Binford</i>	<i>29</i>	<i>E W 1/4 S W 97</i>	<i>29</i>	<i>19</i>	<i>3</i>	<i>40</i>		<i>1000</i>		
<i>Samuel Jones</i>	<i>29</i>	<i>N pt E 1/2 S W 97</i>	<i>29</i>	<i>19</i>	<i>3</i>	<i>60</i>		<i>1600</i>	<i>200</i>	<i>1800</i>
<i>Same</i>	<i>"</i>	<i>" " W 1/2 S E 97</i>	<i>"</i>	<i>"</i>	<i>"</i>	<i>60</i>		<i>1600</i>		<i>1600</i>
<i>John Kulehinger</i>	<i>29</i>	<i>S pt E 1/2 S W 97</i>	<i>29</i>	<i>19</i>	<i>3</i>	<i>20</i>		<i>400</i>		<i>400</i>
<i>Same</i>	<i>"</i>	<i>" " W 1/2 S E 97</i>	<i>"</i>	<i>"</i>	<i>"</i>	<i>20</i>		<i>400</i>		<i>400</i>
<i>Eliza Johnson</i>	<i>29</i>	<i>N pt E 1/2 S E 97</i>	<i>29</i>	<i>19</i>	<i>3</i>	<i>60</i>		<i>1500</i>	<i>400</i>	<i>1900</i>
<i>Henry Johnson</i>	<i>29</i>	<i>S pt E 1/2 S E 97</i>	<i>29</i>	<i>19</i>	<i>3</i>	<i>20</i>		<i>500</i>		<i>500</i>

Section No. 29

Congressional Township No. 19, N. R. 3. E.

SCALE:—Forty rods to an inch, or ten rods to a space, Congress Land, which is one mile square for a section.

Number of acres in this section according to the UNITED STATES Survey 640



NAMES OF OWNERS.	Number on Plat.	DESCRIPTION.	Section.	Township.	Range.	Acres.	Hundredths.	Value of Lands.	Value of Improve-ments.	Value of Lands and Improve-ments.
Isaac Kaster	30	E 1/2 N E 97	30	19	3	80		2200	400	2600
Pleasant Butler	30	W 1/2 N E 97	30	19	3	80		2200		2200
James B Johnson	30	pt N W 97	30	19	3	104	50	2800	600	3400
Hiram Mote	30	N pt W 1/2 N W 97	30	19	3	25		700		700
Robert Butler	30	pt W 1/2 N W 97	30	19	3	15	97	400		450
Same	"	" " S W 97	"	"	"	59	96	1400		1800
R. M. Peebles	30	pt W 1/2 N W 97	30	19	3	15	96	400		4700
Same	"	" " S W 97	"	"	"	29	04	750		50
Mahlon Butler	30	pt E 1/2 S W 97	30	19	3	80		2000	400	2400
Joseph Burford	30	pt W 1/2 S E 97	30	19	3	41		1025	550	1575
Same	"	E 1/2 S E 97	"	"	"	80		2000		2500
Joseph H Butler	30	pt W 1/2 S E 97	30	19	3	39		75	250	1225




Section No. 30

Congressional Township No. 19, N. R. 3, T.

SCALE:—Forty rods to an inch, or ten rods to a space, Congress Land, which is one mile square for a section.

Number of acres in this section according to the UNITED STATES Survey 642.93



*Montgomery* County, Indiana, 187

Assessor's Plat-Book for *Franklin* Township, No. *0*


NAMES OF OWNERS.	Number on Plat.	DESCRIPTION.	Section.	Township.	Range.	Acres.	Hundredths.	Value of Lands.	Value of Improve-ments.	Value of Lands and Improve-ments.
<i>Joseph H. Butts</i>	<i>31</i>	<i>1/2 pt N E 97</i>	<i>31</i>	<i>19</i>	<i>3</i>	<i>110</i>		<i>2750</i>		<i>2750</i>
<i>Jacob More</i>	<i>31</i>	<i>1/2 pt N W 97</i>	<i>31</i>	<i>19</i>	<i>3</i>	<i>48</i>		<i>1100</i>	<i>250</i>	<i>1350</i>
<i>James Sellers</i>	<i>31</i>	<i>1/2 1/2 N W 97</i>	<i>31</i>	<i>19</i>	<i>3</i>	<i>40</i>		<i>1000</i>		<i>1000</i>
<i>Elizabeth Whitart</i>	<i>31</i>	<i>1/2 pt N W 97</i>	<i>31</i>	<i>19</i>	<i>3</i>	<i>60</i>		<i>1500</i>		<i>1500</i>
<i>James</i>	<i>"</i>	<i>1/2 pt N E 97</i>	<i>"</i>	<i>"</i>	<i>"</i>	<i>20</i>		<i>600</i>	<i>150</i>	<i>750</i>
<i>James</i>	<i>"</i>	<i>1/2 pt S E 97</i>	<i>"</i>	<i>"</i>	<i>"</i>	<i>140</i>		<i>2700</i>		<i>2700</i>
<i>John Lee</i>	<i>31</i>	<i>1/2 pt N W 97</i>	<i>31</i>	<i>19</i>	<i>3</i>	<i>12</i>		<i>300</i>		<i>300</i>
<i>James</i>	<i>"</i>	<i>1/2 pt N E 97</i>	<i>"</i>	<i>"</i>	<i>"</i>	<i>20</i>		<i>720</i>		<i>720</i>
<i>James</i>	<i>"</i>	<i>1/2 pt S E 97</i>	<i>"</i>	<i>"</i>	<i>"</i>	<i>20</i>		<i>600</i>		<i>600</i>
<i>James</i>	<i>"</i>	<i>1/2 pt S W 97</i>	<i>"</i>	<i>"</i>	<i>"</i>	<i>160</i>		<i>4800</i>	<i>500</i>	<i>5300</i>

Section No. 31

Congressional Township No. 19, N. R. 3, E.

SCALE:—Forty rods to an inch, or ten rods to a space, Congress Land, which is one mile square for a section.

Number of acres in this section according to the UNITED STATES Survey.....



*Montgomery* County, Indiana, 187

Assessor's Plat-Book for *Franklin* Township, No. *9*,


NAMES OF OWNERS.	Number on Plat.	DESCRIPTION.	Section.	Township.	Range.	Acres.	Hundredths.	Value of Lands.	Value of Improve-ments.	Value of Lands and Improve-ments.
<i>John Hutetings</i>	<i>32</i>	<i>h E qn</i>	<i>3219</i>	<i>3</i>	<i>160</i>	<i>25</i>	<i>3200</i>	<i>900</i>	<i>4100</i>	
<i>Farne</i>	<i>4</i>	<i>ft NW qn</i>	<i>"</i>	<i>"</i>	<i>"</i>	<i>102</i>	<i>50</i>	<i>2800</i>	<i>200</i>	<i>3000</i>
<i>Joseph Crawford</i>	<i>32</i>	<i>ft NW qn</i>	<i>3219</i>	<i>8</i>	<i>57</i>	<i>50</i>	<i>1450</i>		<i>1450</i>	
<i>Henry Crawford</i>	<i>32</i>	<i>ft SE qn</i>	<i>3219</i>	<i>3</i>	<i>160</i>		<i>4000</i>	<i>300</i>	<i>4300</i>	
<i>Robert C Craig</i>	<i>32</i>	<i>ft SE qn</i>	<i>3219</i>	<i>3</i>	<i>160</i>		<i>4200</i>	<i>700</i>	<i>4900</i>	

Section No. 32

Congressional Township No. 19, N. R. 3, E.

SCALE:—Forty rods to an inch, or ten rods to a space, Congress Land, which is one mile square for a section.

Number of acres in this section according to the UNITED STATES Survey 644.25



Kentzger

County, Indiana, 187


Assessor's Plat-Book for Franklin Township, No. 9

NAMES OF OWNERS.	Number on Plat.	DESCRIPTION.		Section.	Township.	Range.	Acres.	Hundredths.	Value of Lands.	Value of Improve-ments.	Value of Lands and Improve-ments.
Thomas Sutton	33	pt E 1/2	N E q 1/4	33	19	3	66	37	1320	450	1800
Lucinda Sutton	33	pt E 1/2	N E q 1/4	33	19	3	12	34	250		250
Martha & Sarah E. Sutton	33	E 1/2	W 1/2	33		3	40		900		900
Abraham Blumore	33	W 1/2	W 1/2	33	19	3	40		900		900
Jame	"	pt E 1/2	W 1/2	"	"	"	77	75	1950	150	2100
Jame	"	pt E 1/2	S W q 1/4	"	"	"	05	00			00
John Hutetings	33	pt W 1/2	N W q 1/4	33	19	3	67	50	1350	250	1600
Robert C Craig	33	pt W 1/2	S W q 1/4	33	19	3	43		1100		1100
Hannibal Trout	33	pt	S E q 1/4	33	19	3	53	75	1340		1340
Joshua Hurd	33	E pt E 1/2	S W q 1/4	33	19	3	69	95	1750	100	1850
Jame	"	pt W 1/2	N W q 1/4	"	"	"	12	50	300		300
Jame	"	"	E 1/2	"	"	"	2	25	50		50
Abijah Blumore	33	W 1/2	S E q 1/4	33	19	3	80		2000	250	2250
Edw. J. Martins	33	E 1/2	S E q 1/4	33	19	3	79	64	2100	250	2350

Section No. 33

Congressional Township No. 19, N. R. 3, E.

SCALE:—Forty rods to an inch, or ten rods to a space, Congress Land, which is one mile square for a section.  
 Number of acres in this section according to the UNITED STATES Survey



Henry

County, Indiana, 187

Assessor's Plat-Book for

Franklin

Township, No. 9

NAMES OF OWNERS.	Number on Plat.	DESCRIPTION.	Section.	Township.	Range.	Acres.	Hundredths.	Value of Lands.	Value of Improve-ments.	Value of Lands and Improve-ments.
Daniel Shaver	34	pt N E q <sup>r</sup>	34	19	3	151		3800	2000	5800
Same	"	E 1/2 NW q <sup>r</sup>	"	"	"	80		2000		2000
Same	"	pt E 1/2 S W q <sup>r</sup>	"	"	"	10		200		200
Same	"	" W 1/2 " " "	"	"	"	5		100		100
Samuel Blasler Etal	34	W 1/2 N W q <sup>r</sup>	34	19	3	80		1700		1700
Keir, John Caster	34	W 1/2 S W q <sup>r</sup>	34	19	3	80		2240	300	2540
Abijah, Jr. Cox	34	pt E 1/2 S W q <sup>r</sup>	34	19	3	60	80	1400	300	1700
Sam A. Dixon	34	pt E 1/2 S W q <sup>r</sup>	34	19	3	9	20	240		240
Same	"	S W 1/4 S E q <sup>r</sup>	"	"	"	40		1000		1000
John Shirk	34	pt N 1/2 S E q <sup>r</sup>	34	19	3	75		1860	200	2050
Same	"	" E 1/2 N E q <sup>r</sup>	"	"	"	9		180		180
<del>Robt. John Finch</del>	34									
Robt Finch	34	pt S E 1/4 S E q <sup>r</sup>	34	19	3	20		500	50	500
John Finch	34	pt S E q <sup>r</sup> S E q <sup>r</sup>	34	19	3	20		500	50	500





Montgomery County, Indiana, 187


Assessor's Plat-Book for *Franklin* Township, No. *9*

NAMES OF OWNERS.	Number on Plat.	DESCRIPTION.	Section.	Township.	Range.	Acres.	Hundredths.	Value of Lands.	Value of Improve-ments.	Value of Lands and Improve-ments.
<i>Christian Bowman</i>		<i>E 1/2</i>	<i>N E 97</i>	<i>35</i>	<i>19</i>	<i>3</i>	<i>80</i>	<i>2000</i>		<i>2000</i>
<i>James</i>	<i>35</i>	<i>pt N 1/2</i>	<i>S E 97</i>	<i>"</i>	<i>"</i>	<i>"</i>	<i>60 87</i>	<i>1500</i>	<i>50</i>	<i>1500</i>
<i>James</i>	<i>"</i>	<i>" E 1/2</i>	<i>S W 97</i>	<i>"</i>	<i>"</i>	<i>"</i>	<i>35</i>	<i>800</i>		<i>800</i>
<i>Thomas Powell</i>	<i>35</i>	<i>N 1/2</i>	<i>N W 97</i>	<i>35</i>	<i>19</i>	<i>3</i>	<i>80</i>	<i>2000</i>		<i>2000</i>
<i>James</i>	<i>"</i>	<i>pt</i>	<i>" " "</i>	<i>"</i>	<i>"</i>	<i>"</i>	<i>85</i>	<i>1900</i>	<i>300</i>	<i>2200</i>
<i>Daniel Shaver</i>	<i>35</i>	<i>pt</i>	<i>N W 97</i>	<i>35</i>	<i>19</i>	<i>3</i>	<i>73 71</i>	<i>1800</i>		<i>1800</i>
<i>America S. S.</i>	<i>35</i>	<i>pt</i>	<i>N W 97</i>	<i>35</i>	<i>19</i>	<i>3</i>	<i>9 89</i>	<i>250</i>		<i>250</i>
<i>James</i>	<i>"</i>	<i>" N 1/2</i>	<i>S W 97</i>	<i>"</i>	<i>"</i>	<i>"</i>	<i>8 68</i>	<i>2000</i>	<i>250</i>	<i>2250</i>
<i>Simon McDowell</i>	<i>35</i>	<i>pt</i>	<i>S W 97</i>	<i>35</i>	<i>19</i>	<i>3</i>	<i>46</i>	<i>1200</i>		<i>1200</i>
<i>Wm J. Beck</i>	<i>35</i>	<i>pt N 1/2</i>	<i>S E 97</i>	<i>35</i>	<i>19</i>	<i>3</i>	<i>19 13</i>	<i>450</i>		<i>450</i>
<i>James</i>	<i>"</i>	<i>S E 1/4</i>	<i>" " "</i>	<i>"</i>	<i>"</i>	<i>"</i>	<i>40</i>	<i>900</i>		<i>900</i>
<i>Wm Martin</i>	<i>35</i>	<i>N E 1/4</i>	<i>S E 97</i>	<i>35</i>	<i>19</i>	<i>3</i>	<i>40</i>	<i>900</i>	<i>300</i>	<i>1200</i>

Section No. 25

Congressional Township No. 19, N. R. 2, E.

SCALE:—Forty rods to an inch, or ten rods to a space, Congress Land, which is one mile square for a section.  
Number of acres in this section according to the UNITED STATES Survey.....



Franklin County, Indiana, 1875

Assessor's Plat-Book for Franklin Township, No. 9

NAMES OF OWNERS.	Number on Plat.	DESCRIPTION.	Section.	Township.	Range.	Acres.	Hundredths.	Value of Lands.	Value of Improve-ments.	Value of Lands and Improve-ments.
Jos J Shannon	30	E pt E <sup>1</sup> / <sub>2</sub> N E q <sup>r</sup>	36	19	3	70	75	1700	300	2000
Charles Nicely	36	pt W <sup>1</sup> / <sub>2</sub> N E q <sup>r</sup>	36	19	3	79		1975	225	200
Isaac Nicely	36	E <sup>1</sup> / <sub>2</sub> N W q <sup>r</sup>	36	19	3	80		2000	350	2350
Christians Bowman	36	W <sup>1</sup> / <sub>2</sub> N W q <sup>r</sup>	36	19	3	80		2000	200	2200
Wm Martin	36	N pt W <sup>1</sup> / <sub>2</sub> S W q <sup>r</sup>	36	19	3	60		1200		1200
Mrs J Beck	36	E pt W <sup>1</sup> / <sub>2</sub> S W q <sup>r</sup>	36	19	3	77		450		450
Martha Nicely	36	E <sup>1</sup> / <sub>2</sub> S W	36	19	3	80		1700	50	1750
Louisa & Martin	36	W <sup>1</sup> / <sub>2</sub> S E q <sup>r</sup>	36	19	3	80		1800		1800
W H Garner	36	E <sup>1</sup> / <sub>2</sub> S E q <sup>r</sup>	36	17	3	80		1800	200	2000
Wm Bunker	36	pt E <sup>1</sup> / <sub>2</sub> N E q <sup>r</sup>	36	19	3	190		50	200	250
Moses McClure	36	pt E <sup>1</sup> / <sub>2</sub> N E q <sup>r</sup>	36	19	3	13		5	10	15
Reed Jackson	36	pt E <sup>1</sup> / <sub>2</sub> N E q <sup>r</sup>	36	19	3	20		5	10	15

Section No. 36

Congressional Township No. 19, N. R. 3 E.

SCALE:—Forty rods to an inch, or ten rods to a space, Congress Land, which is one mile square for a section.  
 Number of acres in this section according to the UNITED STATES Survey.....

