

ASSESSOR'S PLAT BOOK.

Franklin

Township.

County.

1891.

**Assessor's Plat Book
Franklin Township
Montgomery County,
Indiana**

1891

Last Name	First Name	Page #	Notes
Armstrong	John A	23, 24	
Beck	Wm T	69, 70	
Best	Susan	81, 82	
Betts	Mary H	45, 46	
Binford	Joseph	57, 58, 59, 60, 63, 64	
Binford	Samuel	55, 56	
Binford	Thomas E	35, 36	
Black	Daniel	3, 4	
Bond	Willis	35, 36	
Booker	Cyrus	7, 8	
Booker	George	3, 4	
Booker	John C	3, 4	
Booker	John M	5, 6	
Booker	Johnathan A	5, 6	
Booker	Samuel	3, 4	
Booker	Elizabeth	19, 20	
Booker	Elkana	25, 26	
Booker	Frank	21, 22	
Booker	Ira	15, 16	
Booker	Isaac	81, 82	
Booker	John M	75, 76	
Booker	Luther	47, 48	
Booker	Margaret J	25, 26	
Booker	Mary J	71, 72	
Booker	Nathaniel	23, 24, 25, 26	
Booker	Wm	15, 16	
Boud	Solomon	13, 14	
Bowen	William	21, 22	
Bowers	A.H.	15, 16, 17, 18	
Bowman	Christian	69, 70, 71, 72	
Bowman	W.H.	69, 70	
Bratton	John N	1, 2, 23, 24	
Brition	Cyntha	15, 16	
Brown	Candace	11, 12	
Buchanan	Eliza A	31, 32, 55, 56	
Buchanan	J.H.	29, 30	
Buchanan	James	31, 32	
Buchanan	Wm A	31, 32	
Bundy	Eli	47, 48	
Bundy	Margaret	27, 28	
Burroughs	Marcy	83	Shannondale
Butcher	Sarah	31, 32	
Butler	C.E.	59, 60	
Butler	Effie L	45, 46	
Butler	Joseph F	59, 60, 61, 62	
Butler	Mahlon	59, 60	
Butler	Mary	15, 16	
Butler	Pleasant	37, 38, 59, 60	
Butler	S.R.	45, 46	
Butler	Samuel	61, 62	
Cain	Charlie	15, 16	
Cain	Newel	15, 16	
Campbell	F.W.	81, 82	
Carr	Jno	16	
Carson	J.E.	16, 81	
Carson	Theodore	81, 82	
Castor	A.B.	69, 70	
Castor	Isaac N	67, 68	
Castor	John	67, 68	Heirs
Cemetery		4, 16	
Church		4, 22, 24, 44, 60, 66	
Clouser	Alfred	21, 22	
Clouser	Henry	51, 52	
Clowser	Alfred	77, 78, 79, 80	
Coaltrain	John D	3, 4	
Coaltrain	Mary A	1, 2	
Coaltrain		1, 2	Heirs
Coleman	Marshall	73, 74	
Coleman	Mary	77, 78	
Condon	Elizabeth	33, 34, 39, 40	
Conn	Wm	47, 48	
Conrad	A	41, 42	
Cook	Charles W	11, 12	
Cook	Franklin	11, 12	
Cook	Rachel	11, 12	
Cope	Sarah	11, 12	
Coutney	John	83	
Cowser	Daniel	77, 78	Spelled Clowser on pg. 78
Cox	A.F.	67, 68	
Cox	Albert	5, 6	
Cox	Elijah	15, 16	

Cox	Ira	7, 8	
Cox	Isaac N	7, 8, 17, 18, 19, 20	
Cox	John H	15, 16	
Cox	Rachel	39, 40	et al
Cox	Thomas & Ruth	39, 40	
Cox	William	5, 6, 7, 8, 17, 18, 21, 22, 83	Shannondale
Cox	Alfred M & Orin A & Laura W	33, 34	
Craig	John H Lydia	29, 30	
Craig	Vincent E & Sarah A	29, 30	
Crawford	Henry	63, 64	
Crisman	Mathias	13, 14	
Crisman	Nancy A	13, 14	
Cunningham	Ariel & Martha B	33, 34	
Curry	Daisy	15, 16	
Custer	M.T. & Eliza A	31, 32	
Davis	James	79, 80	
Day	Armstead	83	Shannondale
Deck	Alfred	47, 48	
Deck	Clara	3, 4	
Deck	Isaac	25, 26	
Deck	Melissa	3, 4	
Deck	Samuel	25, 26, 27, 28	
Dixon	Josiah	55, 56	Spelled Dickson on pg 56
Dixon	Wm A	67, 68	Spelled Dickson on pg. 68
Doty	Albert	75, 76	
Doty	Mary	75, 76	
Doty	Virginia A	83	Shannondale
Dunham	John W	83	Shannondale
Dunham	John W & Mary J	83	Shannondale
Edwards	Curtis	61, 62	
Elmore	Absalom	65, 66	
Elmore	David	65, 66	
Endicott	Aaron & W.H.B.	21, 22	
Endicott	B.F.	21, 22	
Endicott	Mary F	83	Shannondale
Engle	Sarah	55, 56	
Eskew	Wyott J	83	Shannondale
Flanigan	Lafayette	5, 6, 19, 20	
Flannighan	John	1, 2	
Flannighan	Rebeca	27, 28	
Flanningham	A.J.	77, 78, 79, 80	
Flanningham	Sam'l	73, 74, 79, 80	
Ford	Phebe E	47, 48	
Foust	Reuben	7, 8	
Foust	Sarah J	37, 38, 59, 60	
Francis	A & Jane E	41, 42	
Francis	Wm E	43, 44, 45, 46	
Francis	Wm E & S.B.	41, 42	
French	Alfred	13, 14	
Fruits	Johnathan	61, 62	
Fullenwider	David	63, 64	
Galloway	Mary E	39, 40	
Gardener	W.E.	23, 24	
Garner	Thomas	47, 48, 71, 72	
Gateway		66	
Golliday	Janis	83	Shannondale
Graveyard		66, 72	
Graveyard & Church		18	
Green	A.R.	13, 14, 15, 16	
Griffin	William	21, 22	
Griffith	Thomas J	81	
Grimes	Cerilda & B.N.	25, 26	
Guntle	Geo & Sarah	15, 16	
Guntle	George	75, 76, 77, 78	
Guntle	John	15, 16	
Hall	James I	57, 58	
Hall	Silas	57, 58	
Hampton	John	1, 2	
Hampton	M.D.	1, 2	
Hampton	M.J.	23, 24	
Hampton	Samuel	3, 4, 77, 78	
Hampton	William	1, 2, 17, 18	
Hand	Aaron	15, 16	
Harland	William G	33, 34	
Harland	Wm G	15, 16	
Harland	W.P.	33, 34	
Harris	J.H.	16	
Harris	John H	19, 20	
Harris	Jordan H	81	
Haycock	May H	13, 14	
Haycock	Nancy	13, 14	
Hays	Wm	15, 16	
Henderson	A.J.	45, 46, 47, 48	
Hiatt	John	16, 81	
Hiatt	Silas	29, 30	
Hollingsworth	Jno M	7, 8, 9, 10, 13, 14	
Hopper	May S	45, 46	
Horn	Elijah	83	Shannondale
Horn	John E	83	Shannondale
Hulet	John	15, 16	

Hunt	Willson	11, 12	
Huntzinger	Clara E	75, 76	
Hurd	Louisa J	63, 64	
Hutchings	Martha H	57, 58, 63, 64	
Hutchison	Mary	25, 26	
Hutton	Abby	71, 72	
Jackman	John	15, 16	
Jeffrey	Mary A	83	Shannondale
Jewell	George	49, 50	
Johnson	Edna	55, 56, 57, 58	
Johnson	Henry S	55, 56, 57, 58	
Johnson	James B	59, 60	
Johnson	Samuel H	83	Shannondale
Johnson	W.B. & Mary J	83	Shannondale
Jones	Rebeca A	83	Shannondale
Kashner	Abe	5, 6, 7, 8	
Kashner	Alice	16, 81, 82	
Kashner	George	16, 27, 28, 81, 82	
Kelsey	I.T. & C.A.	13, 14	
Kimler	Eva	61, 62, 65, 66	Spelled Kimbler on pgs. 62 & 66
Kimler	W.C.	65, 66	Spelled Kimbler on pg. 66
Kimsey	Ellen	81, 82	
King	Jeremiah	83	Shannondale
Kirkpatrick	A.H.	15, 16	
Kirkpatrick	J.J.	13, 14, 15, 16	
Knox	Henry H	71, 72	
Knox	Henry H & Mary M & Nancy E	49, 50, 83	Shannondale
Knox	Samuel & Sarah A	49, 50	
Laffollett	F.M.	83	Shannondale
Laffollett	H.M.	83	Shannondale
LaFollett	George	51, 52, 53, 54	
LaFollett	Jos W	55, 56	
LaFollett	T.W.	47, 48	
LaFollett	Thomas	49, 50	
Lane	Mary	81, 82	
Larrick	Robert H	7, 8, 9, 10, 15, 16	
Lee	Newton J	11, 12	
Lee	Rhoda	11, 12	
Lee	Richard & Steven E & John f	61, 62	
Lewis	Daniel	13, 14, 15, 16	
Lewis	MaryA & Dan	15, 16	
Long	Willson	9, 10	
Lough	S.J.	23, 24	
Lynch	Isabel	57, 58	
Lynch	Wm R	37, 38, 39, 40	
Maiden	Ida	49, 50	
Maiden	John	84	
Malott	Belle	61, 62, 63, 64	
Martin	Eva and Newton	19, 20	
Martin	Evi	65, 66	
Martin	John	79, 80	
Martin	Louisa E	71, 72	
Martin	William	69, 70, 71, 72	
Marts	John	19, 20	
Marts	Otis B	9, 10	
Marts	Samuel	9, 10	
Martz	Jerome	15, 16	
McCallister	David V	49, 50, 51, 52	
McCallister	M.S.	47, 48, 51, 52	
McClaskey	E.P.	33, 34, 39, 40	
McClellen	Alex	84	
McClure	Matilda	7, 8	
McClure	Mores	84	
McDaniel	Albert	39, 40	
McDaniel	Harrison	41, 42	
McDaniel	Henry & Jefferson	33, 34	
McDaniel	Thomas	27, 28	
McDowel	Simeon	69, 70	
Mikels	J.W.	27, 28	
Miller	Samuel T	45, 46	
Miller	Wm C	45, 46	
Millner	Robert B	35, 36	
Milner	Mary A	81	et al
Moore	Geo W	55, 56	
Moore	J.G.	55, 56	
Moore	J.M.	55, 56	
Moore	Phebe	65, 66	Spelled Phoebe ob pg. 66
Moore	Sumina J	27, 28	
Morris	Owen D	81	
Morrison	Arminta	81, 82	
Morrison	Cornelius	35, 36	
Morrison		16	
Mote	Andrew W	13, 14	
Mote	Jeremiah	35, 36, 37, 38	
Mote	Martin & W.H.	75, 76	
Mote	Washington	35, 36	
Mount	Anna E	43, 44	
Mount	Jas A	43, 44, 45, 46, 51, 52, 53, 54	
Mount	W.B.	43, 44	
Mount	Wm H	51, 52	

Mullen	Albert & Clara	41, 42	
Mullen	Wm J	41, 42	
Needham	Josephus	25, 26	
Needham	L.P.	23, 24, 25, 26, 45, 46	
Newel	John R	21, 22	
Nicely	C.T.	49, 50, 71, 72	
Nicely	Martha A	71, 72	
O'Connor	John T	61, 62	
Orm	Jane	15	
Owsley	Joel W	13, 14	
Owsley	Wm J	15, 16	et al
Partridge	Meredith	81, 82	
Peacock	Enoch	7, 8, 17, 18	
Peebles	Benjamin	57, 58	
Peebles	R.W.	57, 58, 59, 60	
Peebles	Walter D	55, 56, 57, 58	
Phelps	Frelinghuysen & Rhoda	67, 68	
Pickerel	E.T. & Elva C	59, 60	
Pickering	Harvey C	55, 56	
Pickering	Mary A	55, 56	
Pickering	Moses E	41, 42	
Pickett	Henry A	5, 6	
Potts	George	1, 2	
Railroad		36	
Ramey	Rachel	15, 16	
Remley	James C	11, 12, 13, 14	
Rich	Samuel	23, 24	
Russell	E. H.	7, 8	
School		50	
Schoolhouse		10, 32, 40, 46, 54, 60, 66, 78	
Seller	John M & Harriet	39, 40	
Sellers	M.H.	61, 62	
Shannon	C.D.	83	
Shannon	J.J.	71, 72, 84	
Shannondale		50, 72	
Shaver	Daniel	51, 52, 53, 54, 67, 68, 69, 70	
Shumaker	John	11, 12	et al
Slypher	Lizzie	79, 80	
Smalley	E.M.	49, 50	
Smith	Isaac	21, 22	
Spry	James H & Priscilla	33, 34	
Spynch	Geo B	15	
Stewart	J.H. & Sarah E & Wm C	53, 54	
Stewart	James H	43, 44	et al
Stewart	John A	43, 44	
Stewart	S.B.	84	
Stipes	America	69, 70	
Stokes	J.N. & T.N.	15, 16	
Stump	John B	9, 10	
Sutton	Emmet J	27, 28, 29, 30	
Tharp	John	84	
Thornburg	Henry H	35, 36, 37, 38	
Thornburg	John M	35, 36, 37, 38	
Townsley	Peter	15, 16, 33, 34	
Travelers Ins Co		41, 42	
Tribbett	Clark E	19, 20	
Tribbett	Clark O.	15, 16, 17, 18	
Tribbett	Frank	21, 22	
Tribbett	J.W.	17, 18	
Tribbett	John	21, 22, 27, 28, 43, 44, 45, 46	
Trimble	John H	41, 42	
Trout	Hannibal	63, 64, 65, 66	
Trout	Sherman	63, 64, 65, 66	
Virts	R.H.	41, 42, 55, 56	
Warbington	William	1, 2	
Watkins	Russel B	43, 44, 53, 54	
Weesner	Mahlow	15, 16	
Weesner	Rachel	15, 16	
Weller	John	53, 54	
Wheeler	Joseph E	55, 56	
Wheeler	Mary C	15, 16	
Willhite	James M & Mary	81	
Williams	Mary	16	
Wilson	Amanda	7, 8	
Wilson	Jabez	7, 8	
Wilson	W.E. & Newton	13, 14, 15, 16	
Wilson	William E	7, 8	
Winters	Johnathan	11, 12	
Wisehart	Elizabeth	61, 62	
Wisehart	Henry	11, 12, 13, 14	
Wisehart	Henry M	11, 12, 13, 14	
Wisehart	Thomas C	11, 12	
Woody	A.H.	5, 6, 19, 20	
Woody	Elwood	73, 74, 79, 80	
Woody	Gurney	29, 30	
Yearing	Nancy	81, 82	
Youngs	Charles E& Martha E	84	
Youngs	Mary M	84	
Youngs	Ruth A	84	
Zigler	Martin	25, 26	

Montgomery County, Indiana, 1891.

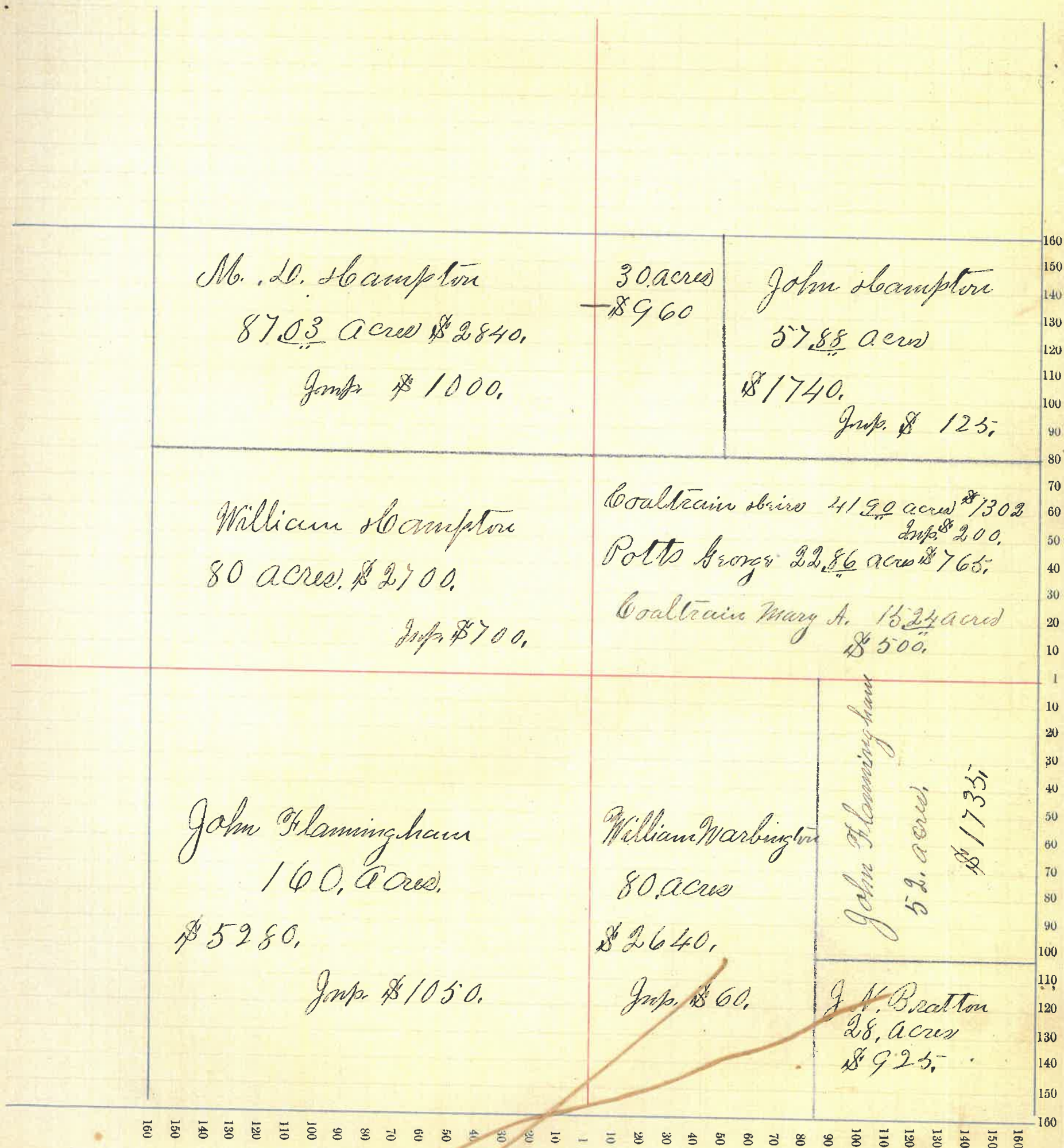
Assessor's Plat Book for _____ Township, No. _____

NAMES OF OWNERS.	Number on Plat.	DESCRIPTION.	Section.	Township.	Range.	Acres.	Hundredths.	Value of Lands.	Value of Improvements.	Value of Lands and Improvements.
Hampton John		PT N ² NE ⁴	1	19	3	57	88	1740	125	1865
Coaltrain. Heiss.		" S ² " "	"	"	"	41	90	1302	200	1502
Coaltrain Mary A		" " " "	"	"	"	15	24	500		500
Cotts George		" " " "	"	"	"	22	86	765		765
Hampton M. D.		N ² NW ⁴	"	"	"	87	03	2820	1000	3840
Hampton William		S ² " "	"	"	"	80		2700	700	3400
Haringan John		SW ⁴	"	"	"	160		5280	1050	6330
Warbington William		N ² SE ⁴	"	"	"	80		2640	60	2700
Haringan John		PT E ² SE ⁴	"	"	"	52		1735		1735
Brattton John W.		" " "	"	"	"	28		925		925
Hampton M. D.		" N ² NE ⁴	"	"	"	30		960		960
							635	21387	3135	24522

Section No. 1

Congressional Township No. 19, R. 3

SCALE:— Forty rods to an inch, or ten rods to a space, Congress Land, which is one mile square for a section.



Montgomery County, Indiana, 1891.

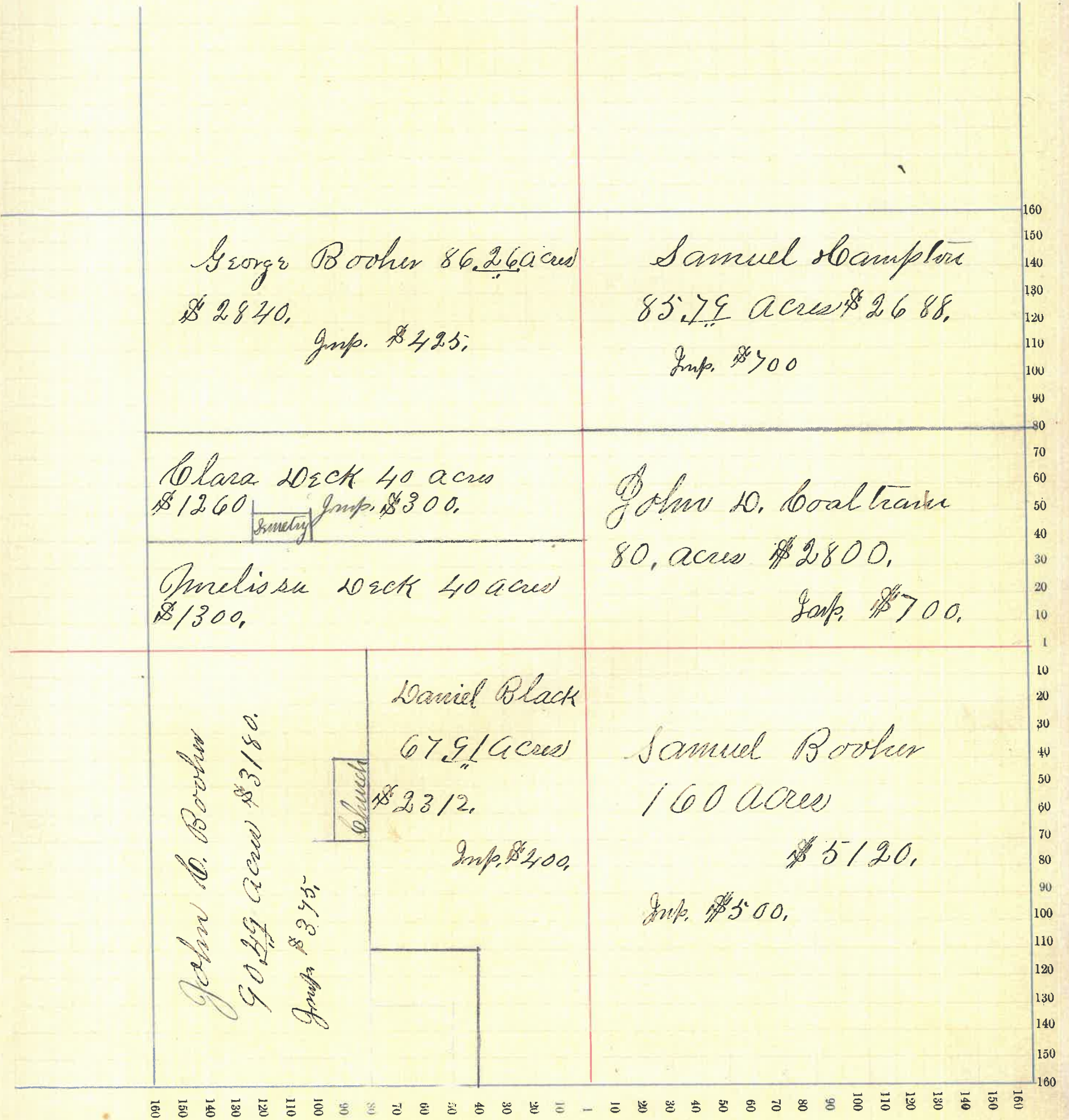
Assessor's Plat Book for _____ Township, No. _____

NAMES OF OWNERS.	Number on Plat.	DESCRIPTION.	Section.	Township.	Range.	Acres.	Hundredths.	Value of Lands.	Value of Improve-ments.	Value of Lands and Improvements.		
Scampton Samuel		N ² N ⁶ E ⁴	2	19	3	85	79	2688	700	3388		
Coultrain John W.		S ² " "	"	"	"	80		2800	700	3500		
Booker George		N ² NW ⁴	"	"	"	86	26	2840	425	3265		
Deck Clara		pt. " "	"	"	"	40		1260	300	1560		
Deck Melissa		" " "	"	"	"	40		1300		1300		
Booker John C.		" SW ⁴	"	"	"	90	49	3180	375	3555		
Black Daniel		" " "	"	"	"	67	91	2312	400	2712		
Booker Samuel		S E ⁴	"	"	"	160		5120	500	5620		
								650	45	21500	3400	24900

Section No. 2

Congressional Township No. 19, R. 3

SCALE:—Forty rods to an inch, or ten rods to a space, Congress Land, which is one mile square for a section.



Montgomery County, Indiana, 1891.

Assessor's Plat Book for _____ Township, No. _____

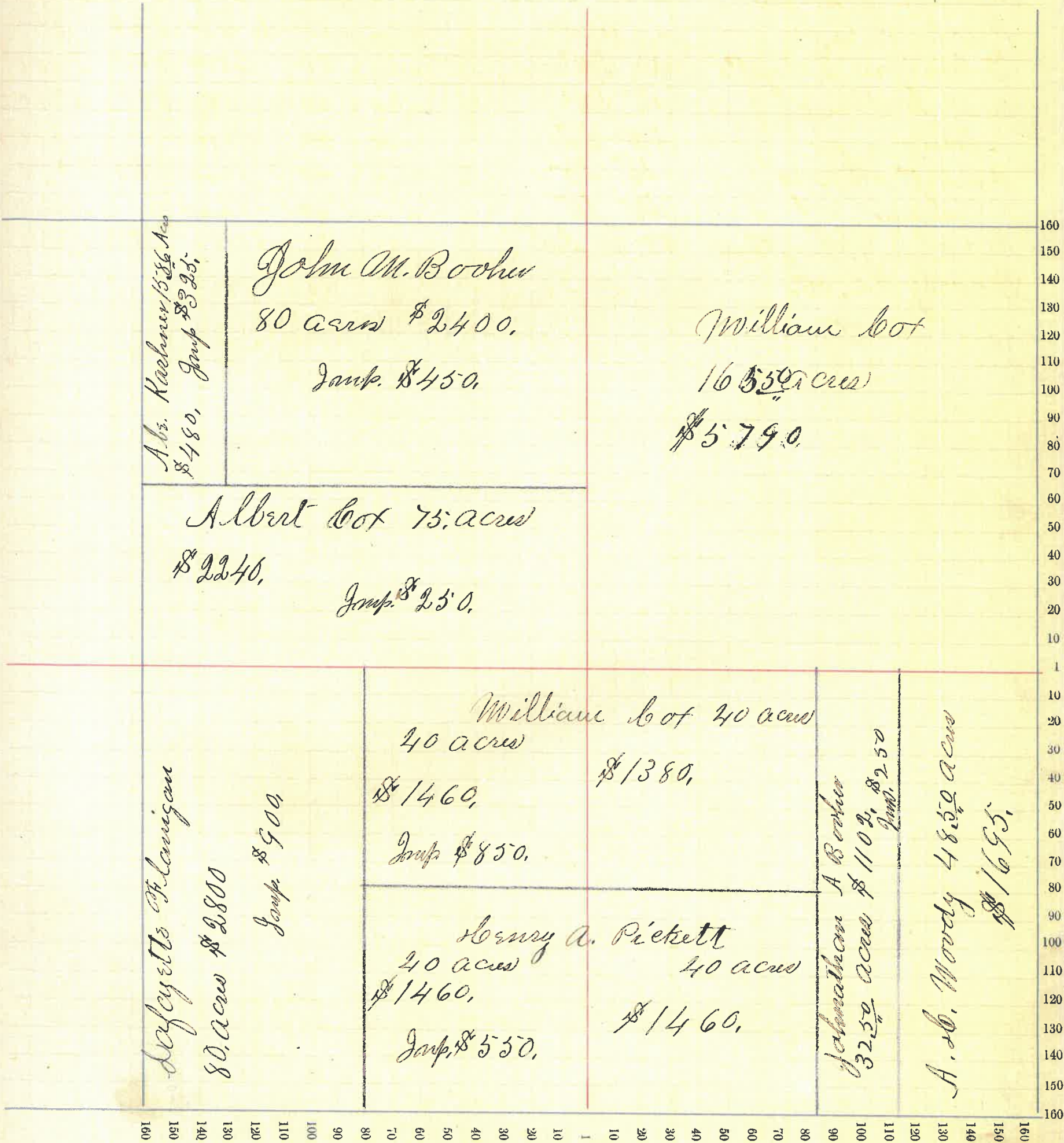
NAMES OF OWNERS.	Number on Plat.	DESCRIPTION.	Section.	Township.	Range.	Acres.	Hundredths.	Value of Lands.	Value of Improve-ments.	Value of Lands and Improvements.
Co of William		NE ⁴	3	19	3	165	50	5790		5790
Co of Albut		Pt. S ² NW ⁴	"	"	"	75		2240	250	2490
Booker John M.		" N ² " " "	"	"	"	80		2400	450	2850
Kashner Abe		" NW ⁴	"	"	"	15	86	480	325	805
Flanigan Lafayette		W ² SW ⁴	"	"	"	80		2800	900	3700
Co of William		NE ⁴ SW ⁴	"	"	"	40		1460	850	2310
Same		NW ⁴ SE ⁴	"	"	"	40		1380		1380
Pickett Henry		SE ⁴ SW ⁴	"	"	"	40		1460	550	2010
Same		SW ⁴ SE ⁴	"	"	"	40		1460		1460
Booker Johnathan		Pt. E ² SE ⁴	"	"	"	32	50	1102	250	1352
Woody A. Sr.		" " " "	"	"	"	48	50	1695		1695

657 36 22267 3575 25842

Section No. 3

Congressional Township No. 19, R. 3

SCALE:—Forty rods to an inch, or ten rods to a space, Congress Land, which is one mile square for a section.



Montgomery County, Indiana, 1891.

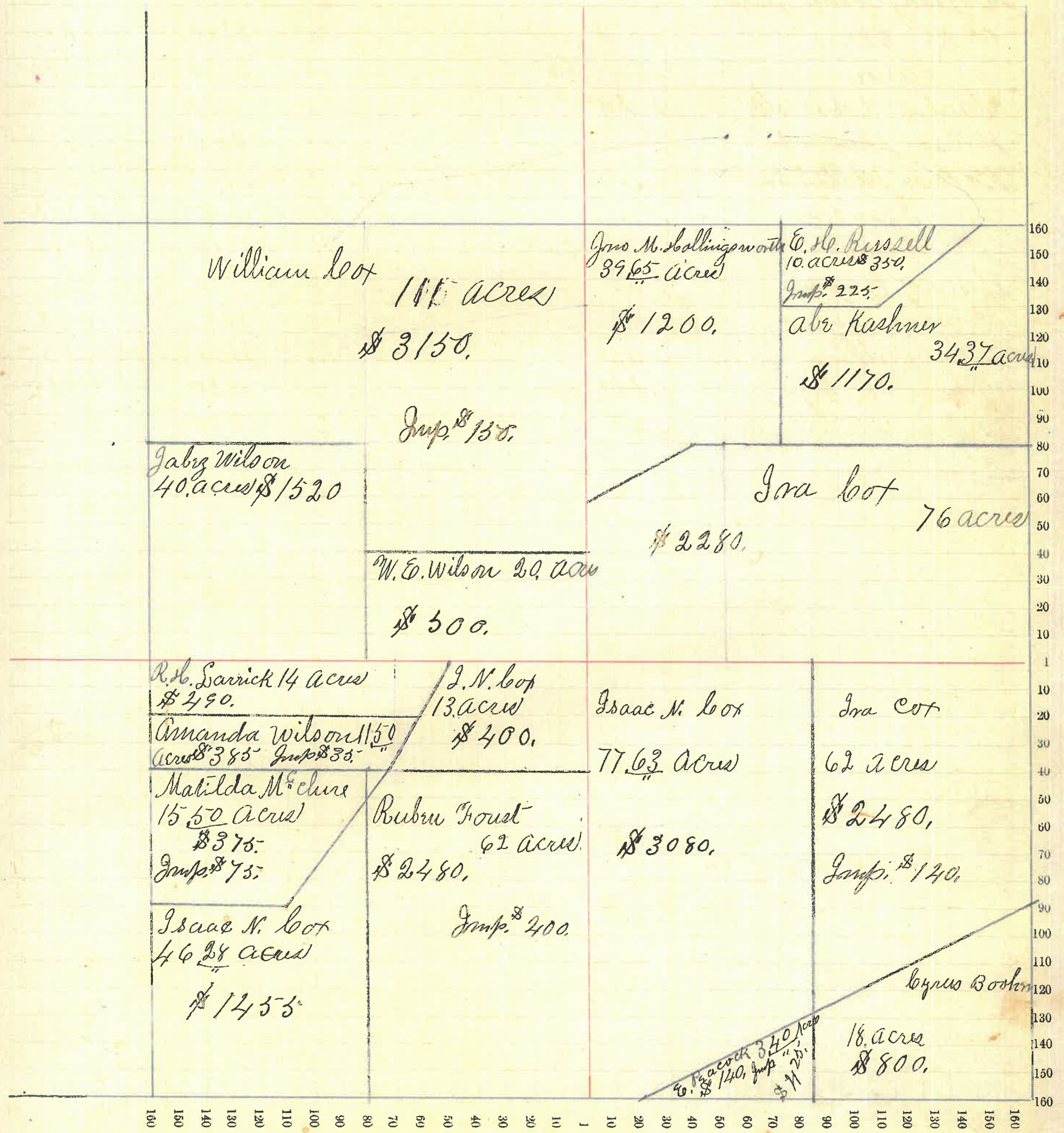
Assessor's Plat Book for _____ Township, No. _____

NAMES OF OWNERS.	Number on Plat.	DESCRIPTION.	Section.	Township.	Range.	Acres.	Hundredths.	Value of Lands.	Value of Improvements.	Value of Lands and Improvements.	
Russell O. S.		Plt NE ⁴	4	19	3	10		350	225'	575'	
Kashner Abs.		" " "	"	"	"	34	37	1170		1170	
Hollingsworth Jno. M.		" " "	"	"	"	39	65	1200		1200	
Cox Ira		" S ² NE ⁴	"	"	"	76		2280		2280	
Same		" E ² SE ⁴	"	"	"	62		2480	140	2620	
Lanick Robert S.		" SW ⁴	"	"	"	14		490		490	
Wilson Amanda		" " "	"	"	"	11	50	385	35	420	
McClure Matilda		" " "	"	"	"	15	50	375	75	450	
Cox Isaac n.		" " "	"	"	"	59	28	1855		1855	
Same		" W ² SE ⁴	"	"	"	77	63	3080		3080	
Peacock Enoch		" " "	"	"	"	3	40	140	425	565	
Booker Cyrus		" E ² "	"	"	"	18		800		800	
Cox William		" NE ⁴	"	"	"	111		3150	150	3300	
Wilson Jacob		SW ⁴ NE ⁴	"	"	"	40		1520		1520	
Wilson William E.		" W ² " "	"	"	"	20		500		500	
Foust Reuben		Plt E ² SE ⁴	4	"	"	62		2480	400		
							592	33	19775	1050	20825

Section No. 4

Congressional Township No. 19, R.

SCALE:—Forty rods to an inch, or ten rods to a space, Congress Land, which is one mile square for a section.



Montgomery County, Indiana, 1891.

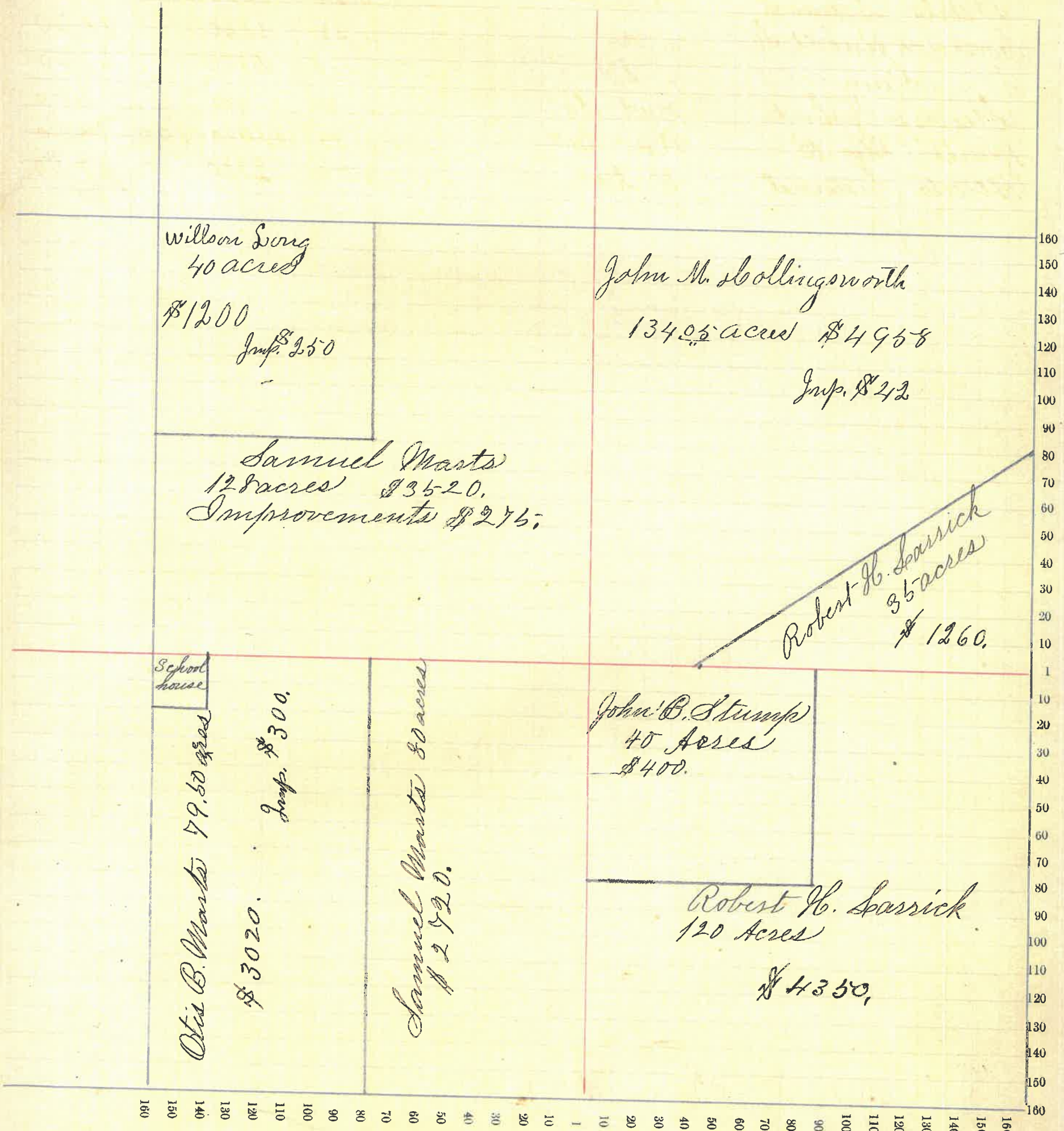
Assessor's Plat Book for _____ Township, No. _____

NAMES OF OWNERS.	Number on Plat.	DESCRIPTION.	Section.	Township.	Range.	Acres.	Hundredths.	Value of Lands.	Value of Improvements.	Value of Lands and Improvements.
Collingsworth Jno. M.		Pt. NE ⁴	5	19	3	134.05		4938	42	5000
Long Willson		NW ⁴ NW ⁴	"	"	"	40		1200	250	1450
Martins Samuel		Pt. NW ⁴	"	"	"	128		3320	275	3795
Warick Robert C.		" NE ⁴	"	"	"	35		1260		1260
Same		" SE ⁴	"	"	"	120		4350		4350
Stump John B.		NW ⁴ SE ⁴	"	"	"	40		400		400
Martins Wm B.		Pt. W ² SW ⁴	"	"	"	79	50	3020	300	3320
Martins Samuel		E ² SW ⁴	"	"	"	80		2720		2720
								656 55 21428	867	22295

Section No. 5

Congressional Township No. 19, R. 3

SCALE:—Forty rods to an inch, or ten rods to a space, Congress Land, which is one mile square for a section.



Montgomery County, Indiana, 1891.

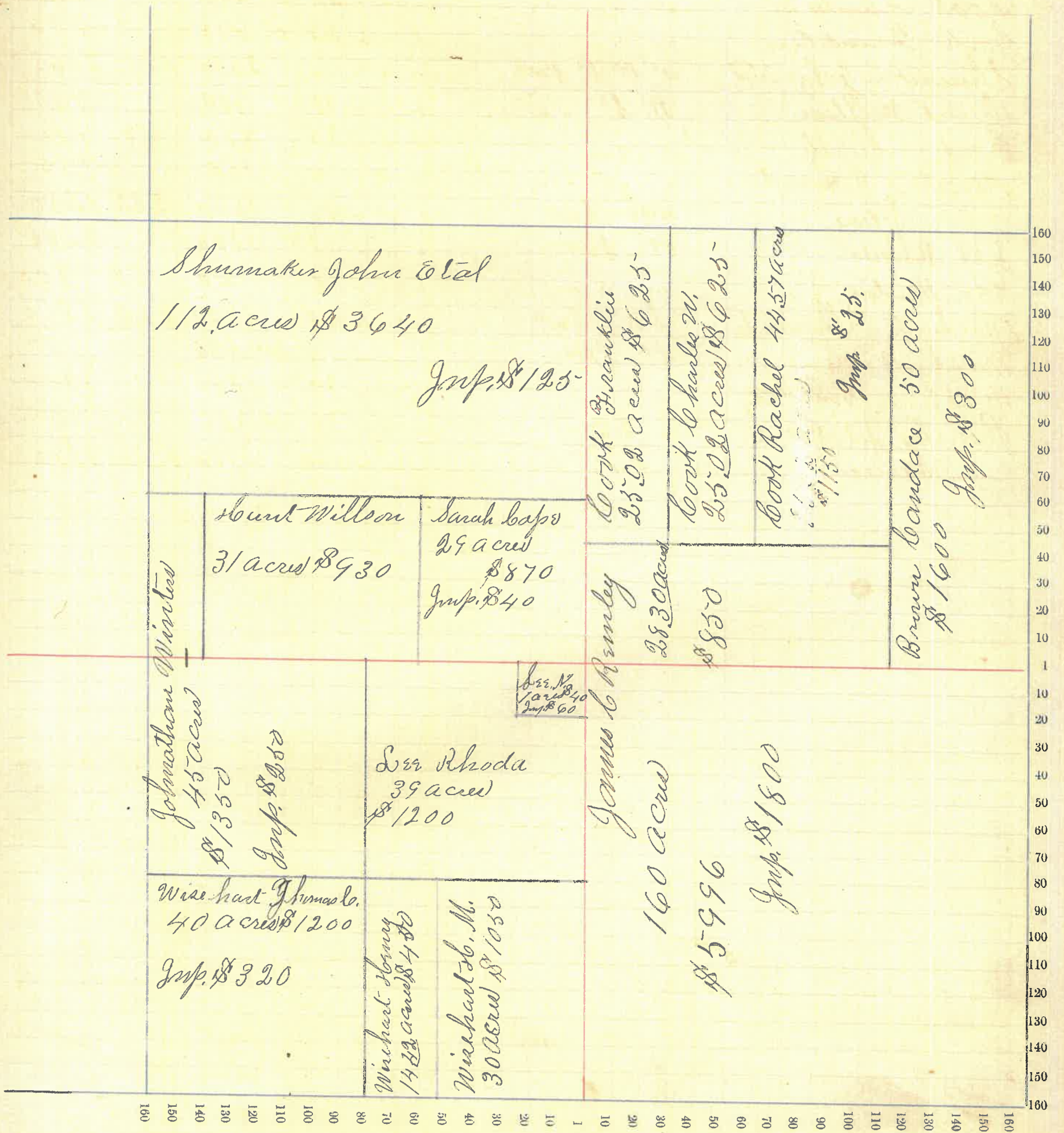
Assessor's Plat Book for _____ Township, No. _____

NAMES OF OWNERS.	Number on Plat.	DESCRIPTION.	Section.	Township.	Range.	Acres.	Hundredths.	Value of Lands.	Value of Improvements.	Value of Lands and Improvements.	
Brown Landae		Pt. E ² NE ⁴	6	19	3	50		1600	300	1900	
Cook Rachel		" NE ⁴	"	"	"	44	37	1150	25	1175	
Cook Charles W.		" "	"	"	"	25	02	625		625	
Cook Franklin		" "	"	"	"	25	02	625		625	
Shumaker John & Ed		1/2 Pt. S ² NW ⁴	"	"	"	112		3640	125	3765	
Stout William		Pt. S ² " "	"	"	"	31		930		930	
Cooper Sarah		" " " "	"	"	"	29		870	40	910	
Winters Jeremiah		" " " "	"	"	"	5		150		150	
Same		NW ⁴ SW ⁴	"	"	"	40		1200	250	1450	
Lee Rhoda		Pt. SW ⁴	"	"	"	39		1200		1200	
Lee Newton J.		" " "	"	"	"	1		40	60	100	
Wisehart Thomas L.		SW ⁴ SW ⁴	"	"	"	40		1200	320	1520	
Wisehart Henry		Pt. SW ⁴	"	"	"	14	42	450		450	
Wisehart Henry M.		" " "	"	"	"	30		1050		1050	
Rumley James L.		" NE ⁴	"	"	"	28	30	850		850	
Same		S E ⁴	"	"	"	160		5996	1800	7796	
							674	33	21576	2920	24496

Section No. 6

Congressional Township No. 19, R. 3

SCALE:—Forty rods to an inch, or ten rods to a space, Congress Land, which is one mile square for a section.



Montgomery County, Indiana, 1891.

Assessor's Plat Book for _____ Township, No. _____

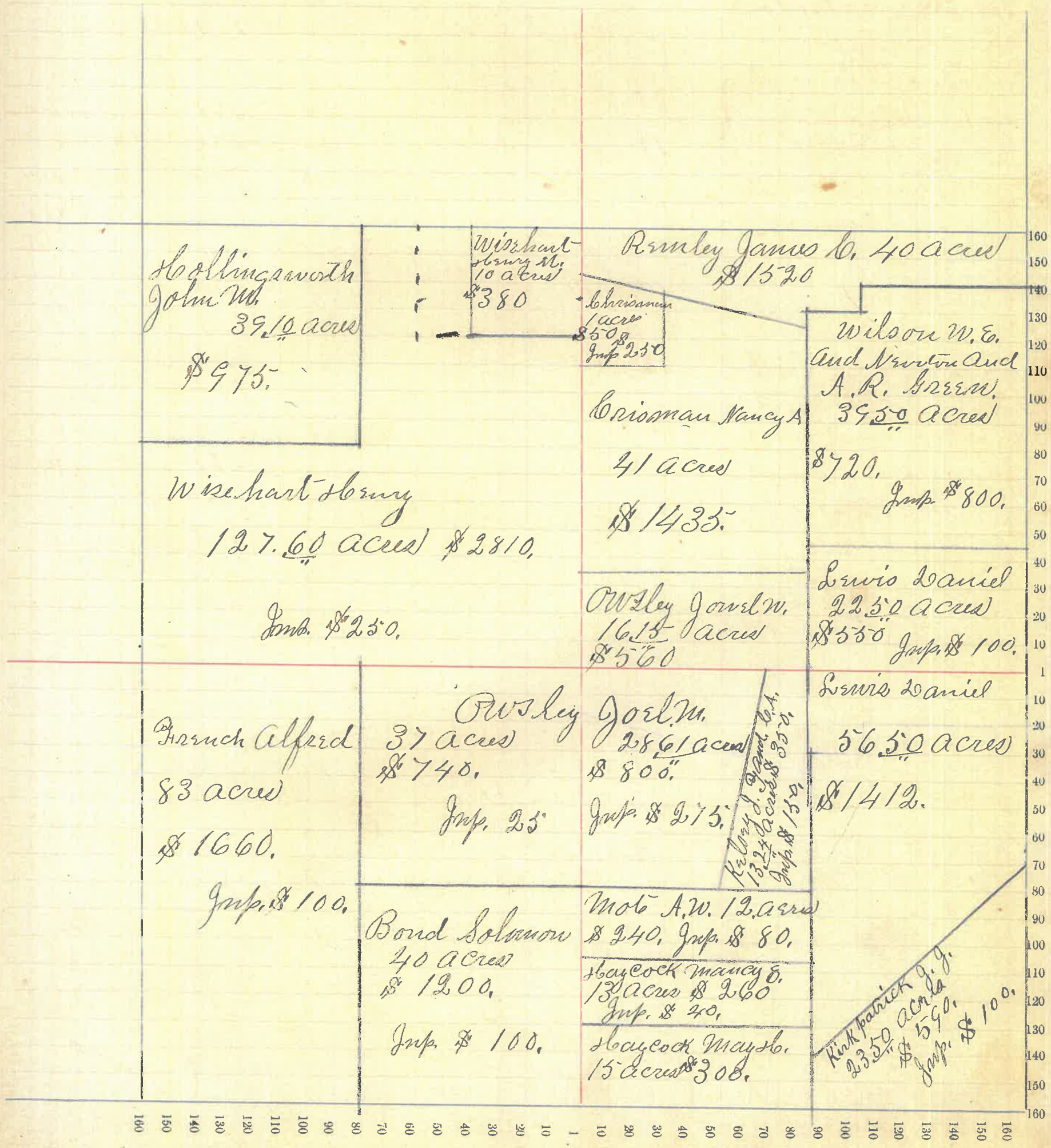
NAMES OF OWNERS.	Number on Plat.	DESCRIPTION.	Section.	Township.	Range.	Acres.	Hundredths.	Value of Lands.	Value of Improvements.	Value of Lands and Improvements.
Hobbsworth J. M.		Pl NW ⁴ NW ⁴	7	15	3	39	10	975		975
Wischart Henry		" NW ⁴	"	"	"	127	60	3810	250	4060
Wischart Henry M.		" SE ⁴ NW ⁴	"	"	"	10		380		380
Remley James L.		North End NE ⁴	"	"	"	40		1520		1520
Wilson W. E. & N. S. Wilson and A. R. Green		Pl E ² NE ⁴	"	"	"	39	50	720	800	1520
Lewis Daniel		" " "	"	"	"	29	50	550	100	650
Crisman Mathias		" W ² NE ⁴	"	"	"	1		50	250	300
" Nancy A.		" " "	"	"	"	41		1435		1435
Owsley Joel W.		" " "	"	"	"	16	15	560		560
Same		" NW ⁴ NE ⁴	"	"	"	37		740	25	765
Same		" NW ⁴ NE ⁴	"	"	"	28	61	800	275	1075
Finner Alfred		W ² NW ⁴	"	"	"	83		1660	100	1760
Bond Solomon		SE SW ⁴	"	"	"	40		1200	100	1300
Mate Andrew W.		Pl SW ⁴ SE ⁴	"	"	"	12		240	80	320
Haycock Nancy		" " "	"	"	"	13		260	40	300
" May L.		" " "	"	"	"	15		300		300
Kirkpatrick J. J.		" SE ⁴ SE ⁴	"	"	"	23	50	590	100	690
Lewis Daniel		" NE ⁴ SE ⁴	"	"	"	56	50	1412		1412
Kelley J. T. & A.		NW ⁴ SE ⁴	"	"	"	13	27	350	150	500.

658 17 17532 2270 19822

Section No. 7

Congressional Township No. 19, R. 3

SCALE:—Forty rods to an inch, or ten rods to a space, Congress Land, which is one mile square for a section.



Montgomery County, Indiana, 1891.

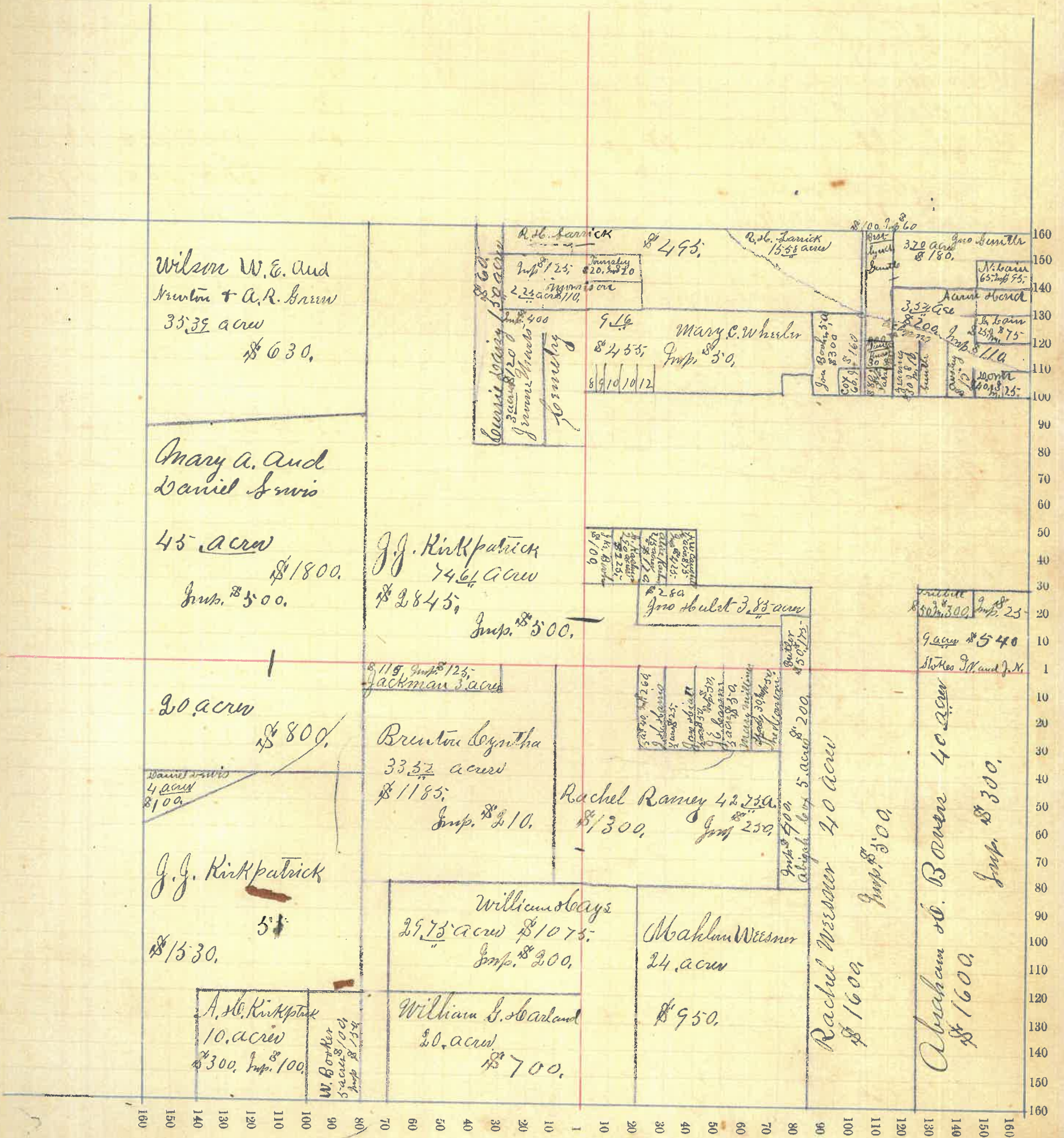
Assessor's Plat Book for _____ Township, No. _____

NAMES OF OWNERS.	Number on Plat.	DESCRIPTION.	Section.	Township.	Range.	Acres.	Hundredths.	Value of Lands.	Value of Improve-ments.	Value of Lands and Improvements.
Bowers A. H.		E ² E ² S ² E ⁴	8	19	3	40		1600	300	1900
Wesner Rachel		Pl S ² E ⁴	40	"	"	40		1600	500	2100
Wesner Mahlow		" "	"	"	"	24		940		940
Cox Elijah		" "	"	"	"	5		200	400	600
Ramay Rachel		" "	"	"	"	42	75	1300	250	1550
Henderson Wm. S.		" "	"	"	"	20		700		700
Ways Wm.		Pl Sw ⁴	"	"	"	29	75	1075	200	1275
Kirkpatrick A. H.		" "	"	"	"	18		300	100	400
Kirkpatrick J. J.		" "	"	"	"	51		1530		1530
Booker Wm.		Pl W ² Sw ⁴	"	"	"	5		100	150	250
Spitow Cynthia		Pl S ² E ⁴	"	"	"	33	52	1188	210	1398
Lewis Daniel		" Sw ⁴	"	"	"	4		100		100
Lewis Mary A. S. & Dan		" E ² W ² Sw ⁴ Pl W ² Sw ⁴	"	"	"	65		2600	500	3100
Wilson W. C. & Newton		" "	"	"	"	35	39	630		630
& Green A. R.		" "	"	"	"	3	37	145	125	240
Jackman John		" "	"	"	"	74	61	2845	500	3345
Kirkpatrick J. J.		" "	"	"	"	7	50	60		60
Gurry Daisy		" "	"	"	"	3		120	400	520
Martz Jerram		" "	"	"	"	15	58	495		495
Sparrick R. H.		" "	"	"	"	25	50	300		350
Tribbett C. O.		" "	"	"	"	9	02	450	25	475
Stokes J. N. & J. N.		" "	"	"	"	3	70	180		180
Guntle John		" "	"	"	"	50		65	95	160
Gainewel		" "	"	"	"	3	54	200	110	310
Hend Aaron		" "	"	"	"	25		25	75	100
Gain Charlie		" "	"	"	"	50		40	25	65
Orin Jane		Pl E ² N ² E ⁴	"	"	"	53		65		65
Crosby Wm. J. Etal		" "	"	"	"	5		50		50
Guntle Geo & Sarah		" "	"	"	"	5		300		300
Booker Ira		" "	"	"	"	50		60	160	220
Cox John H.		" "	"	"	"	9	16	455	50	505
Wheeler Mary C.		" "	"	"	"	25		20	20	40
Townsley Pete		" "	"	"	"	38		280		280
Hulet John		" "	"	"	"	50		50	175	225
Butler Mary		" "	"	"	"	50		60	200	260
Spink Geo B.		" "	"	"	"					
						15		550.00	21293	6100.27393

Section No. 8

Congressional Township No. 19, R. 3

SCALE:—Forty rods to an inch, or ten rods to a space, Congress Land, which is one mile square for a section.



Montgomery County, Indiana, 1891.

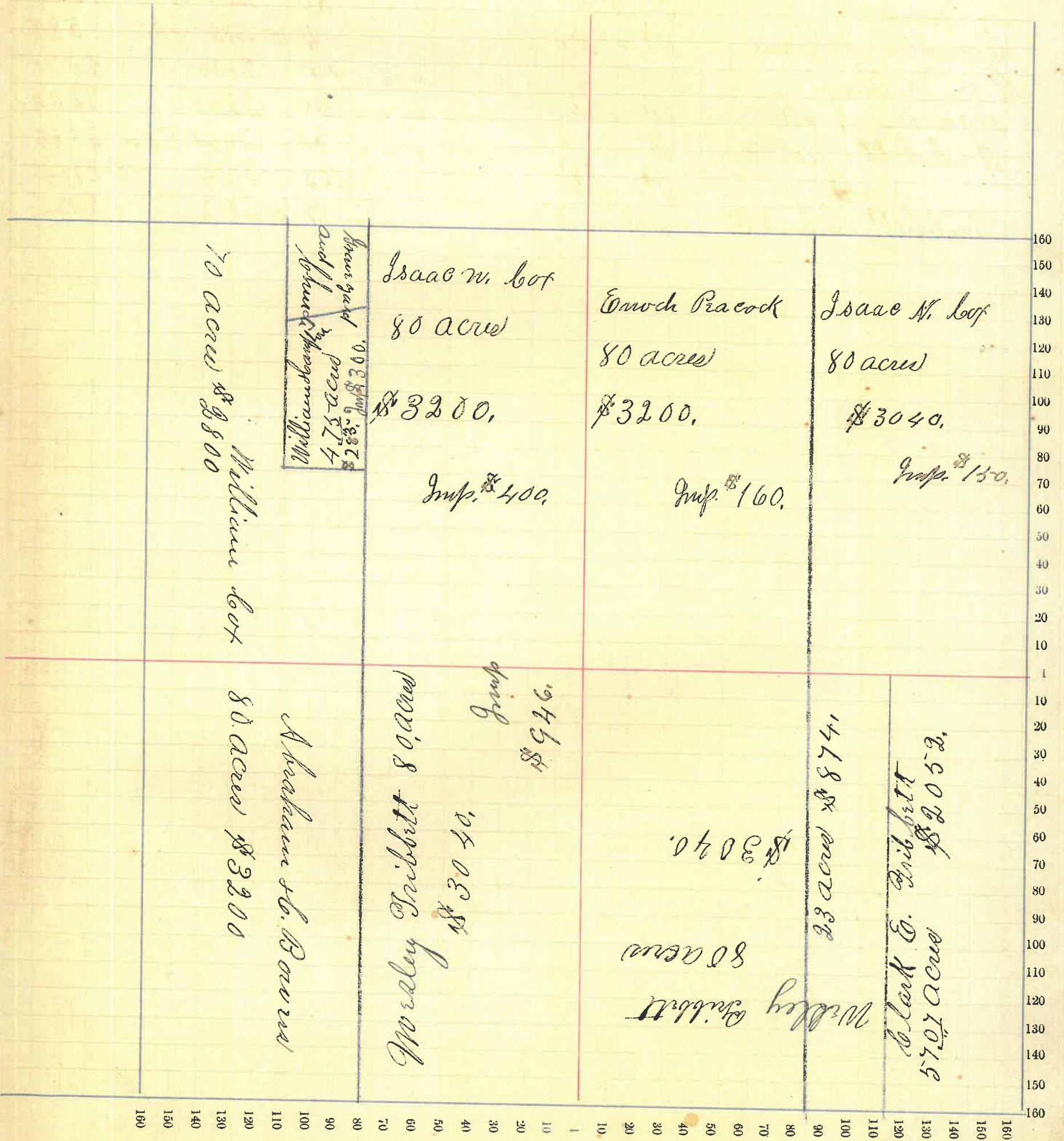
Assessor's Plat Book for Franklin Township, No. 19

NAMES OF OWNERS.	Number on Plat.	DESCRIPTION.	Section.	Township.	Range.	Acres.	Hundredths.	Value of Lands.	Value of Improvements.	Value of Lands and Improvements.	
Cot Isaac N.		E ² NE ⁴	9	19	3	80		3040	150	3190	
Pracock Enoch		W ² " "	"	"	"	80		3200	160	3360	
Cot Isaac N.		E ² NW ⁴	"	"	"	80		3200	400	3600	
Hampton William		Pt. W ² NW ⁴				4 75		285	300	585	
Cot William		" " "	"	"	"	70		2800		2800	
Boorow A. C.		W ² SW ⁴	"	"	"	80		3200		3200	
Gribbett J. W.		E ² " "	"	"	"	80		3040	946	3986	
Same		Pt. SE ⁴	"	"	"	123		3914		3914	
Gribbett Clark C.		" E ² SE ⁴	"	"	"	57 07		2052		2052	
								634 82	24731	1956	26687

Section No. 9

Congressional Township No. 19, R. 3

SCALE:—Forty rods to an inch, or ten rods to a space, Congress Land, which is one mile square for a section.



Montgomery County, Indiana, 1891.

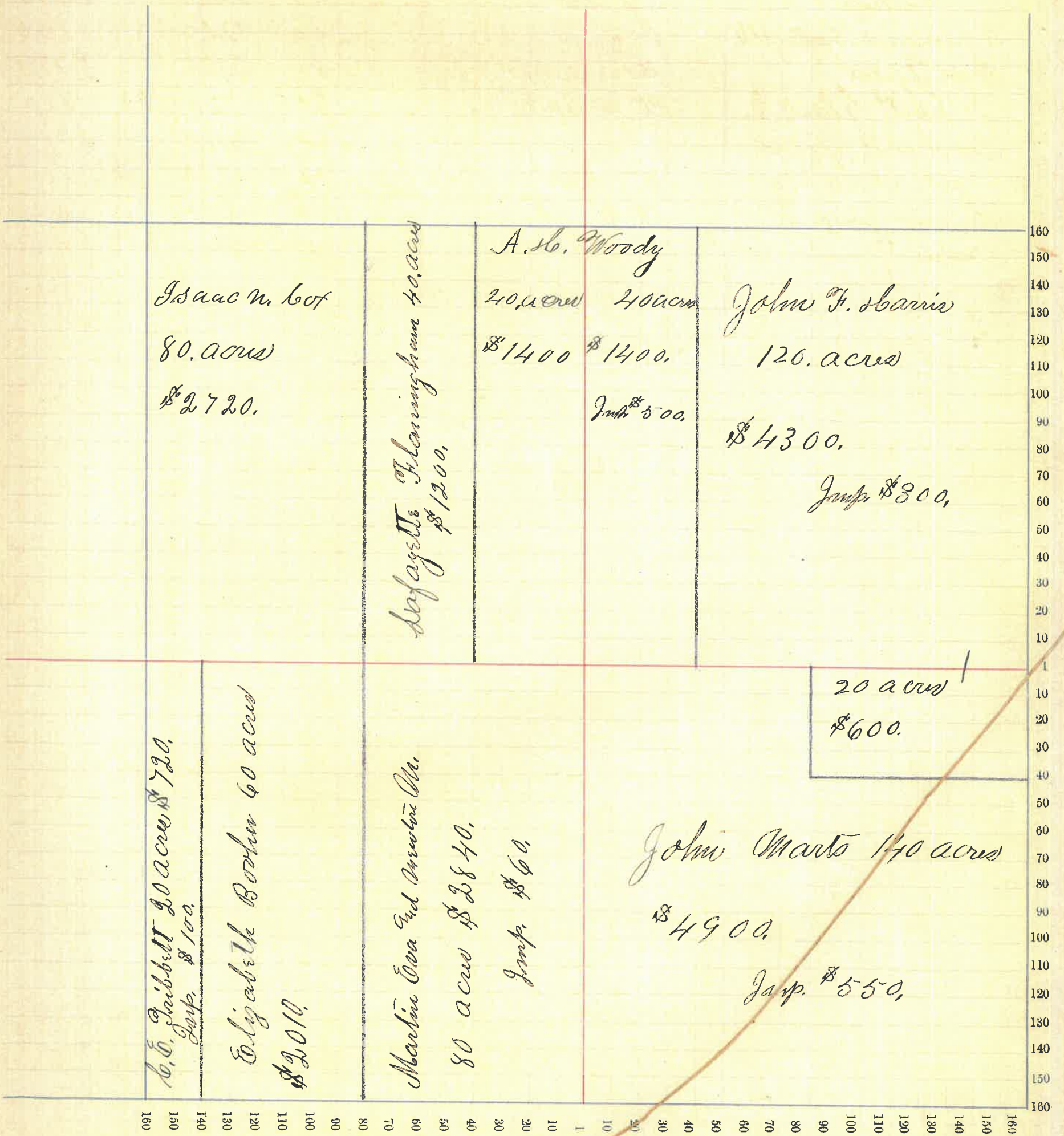
Assessor's Plat Book for _____ Township, No. _____

NAMES OF OWNERS.	Number on Plat.	DESCRIPTION.	Section.	Township.	Range.	Acres.	Hundredths.	Value of Lands.	Value of Improvements.	Value of Lands and Improvements.
Starrs John H.		Pt NE ⁴	10	19	3	120		4300	300	4600
Woody A. S.		" W ² NE ⁴	"	"	"	40		1400	500	1900
Same		" E ² NW ⁴	"	"	"	40		1400		1400
Flanigan Lafayette		" " " "	"	"	"	40		1200		1200
Co of Isaac		W ² NW ⁴	"	"	"	80		2720		2720
Fribbett Clark E.		Pt W ² SW ⁴	"	"	"	20		720	100	820
Boyer Elizabeth		" " " "	"	"	"	60		2010		2010
Martin Ora. Ed. W. W. Co.		E ² SW ⁴	"	"	"	80		2840	60	2900
Starrs John H.		Pt E ² SE ⁴	"	"	"	20		600		600
Martins John		" SE ⁴	"	"	"	140		4900	550	5450
						640		22090	1510	23600

Section No. 10

Congressional Township No. 19, R. 3

SCALE:— Forty rods to an inch, or ten rods to a space, Congress Land, which is one mile square for a section.



20

Montgomery County, Indiana, 1891.

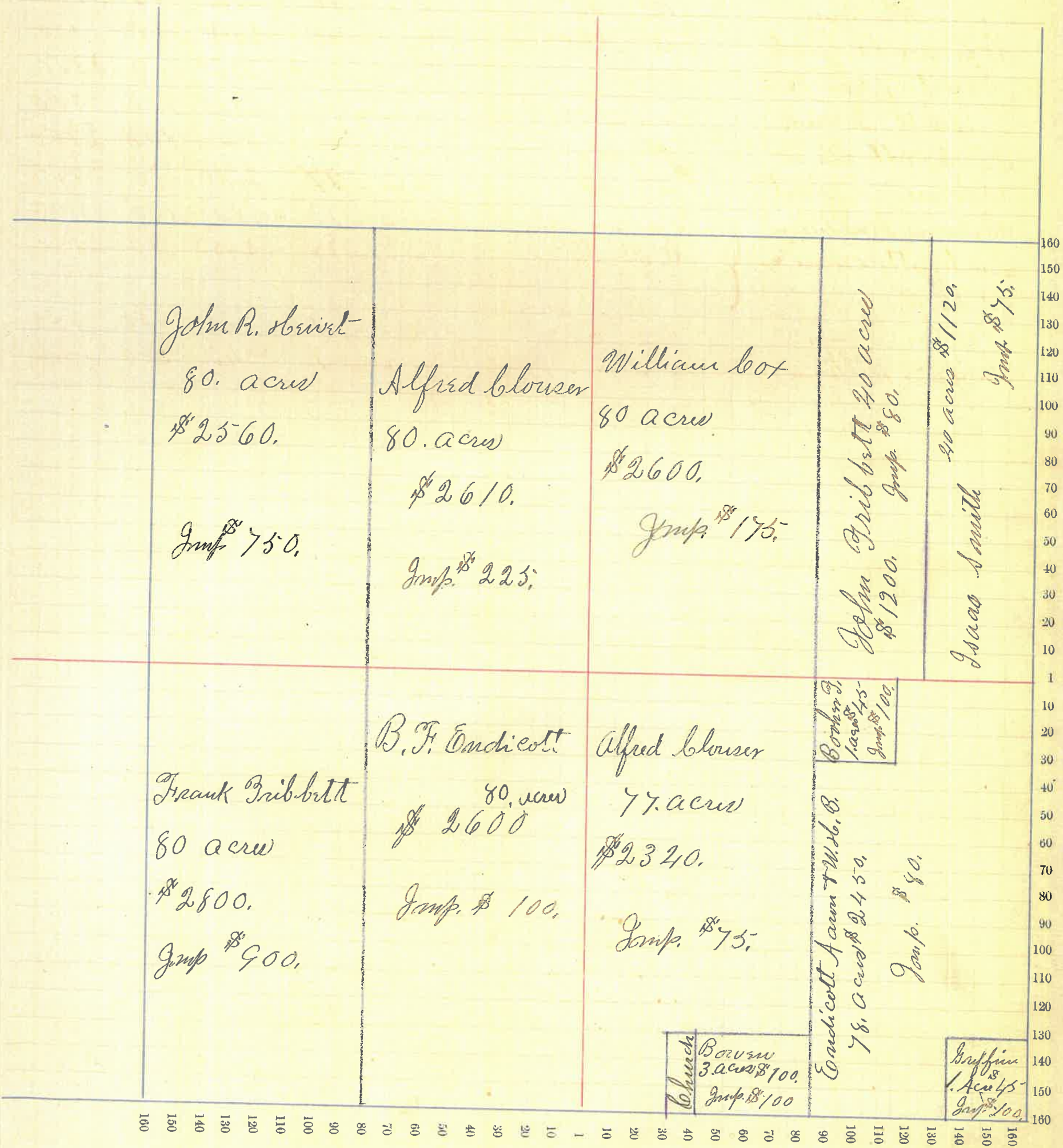
Assessor's Plat Book for _____ Township, No. _____

NAMES OF OWNERS.	Number on Plat.	DESCRIPTION.	Section.	Township.	Range.	Acres.	Hundredths.	Value of Lands.	Value of Improvements.	Value of Lands and Improvements.
Smith Isaac		Pt. E ² N ⁶ ⁴	11	19	3	40		1120	75	1195
Gribbitt John		" " "	"	"	"	40		1200	80	1280
Cox William		W ² N ⁶ ⁴	"	"	"	80		2600	175	2775
Clouser Alfred		E ² N ⁶ ⁴	"	"	"	80		2610	225	2835
Hewitt John R.		W ² " "	"	"	"	80		2560	750	3310
Gribbitt Frank		" " S ² ⁴	"	"	"	80		2800	900	3700
Emdicott B. F.		E ² " "	"	"	"	80		2600	100	2700
Clouser Alfred		pt. W ² S ⁶ ⁴	"	"	"	77		2340	75	2415
Brown William		" " "	"	"	"	3		100	100	200
Emdicott Aaron	}	pt. E ² S ⁶ ⁴	"	"	"	78		2450	80	2530
W. S. B.										
Booker John		" " "	"	"	"	1		45	100	145
Griffin William		" " "	"	"	"	1		45	100	145
							640	20380	2760	23140

Section No. 11

Congressional Township No. 19, R. 3

SCALE:—Forty rods to an inch, or ten rods to a space, Congress Land, which is one mile square for a section.



Montgomery County, Indiana, 1891.

Assessor's Plat Book for _____ Township, No. _____

NAMES OF OWNERS.	Number on Plat.	DESCRIPTION.	Section.	Township.	Range.	Acres.	Hundredths.	Value of Lands.	Value of Improvements.	Value of Lands and Improvements.	
Bratton Geo. W.		E ² N ⁰ ⁴	12	19	3	80		2640	380	3020	
Needham G. P.		W ² " " "	"	"	"	80		2570		2570	
Same		E ² S ^W ⁴	"	"	"	80		2770	1000	3770	
Gough S. J.		" N ^W ⁴	"	"	"	80		2700	300	3000	
Ritch Samuel.		N ^W ⁴ N ^W ⁴	"	"	"	40		1160	100	1260	
Armstrong John A.		S ^W ⁴ " " "	"	"	"	40		1400	275	1675	
Boohle Mathaniel		W ² S ^W ⁴	"	"	"	80		2400	200	2600	
Hampton M. J.		" S ^E ⁴	"	"	"	80		2680	575	3255	
Gardner W. E.		Pt. E ² S ^E ⁴	"	"	"	79	50	2780	200	2980	
								639 50	21100	3030	24130

Section No. 12

Congressional Township No. 19, R. 3

SCALE:—Forty rods to an inch, or ten rods to a space, Congress Land, which is one mile square for a section.

				160
				150
				140
				130
				120
				110
				100
				90
				80
				70
				60
				50
				40
				30
				20
				10
				1
				10
				20
				30
				40
				50
				60
				70
				80
				90
				100
				110
				120
				130
				140
				150
				160
160	150	140	130	120
150	140	130	120	110
140	130	120	110	100
130	120	110	100	90
120	110	100	90	80
110	100	90	80	70
100	90	80	70	60
90	80	70	60	50
80	70	60	50	40
70	60	50	40	30
60	50	40	30	20
50	40	30	20	10
40	30	20	10	1
30	20	10	1	
20	10	1		
10	1			
1				

Samuel Rich
40 acres
\$1160.
Imp. \$100.

S. J. Lough
80 acres
\$2700.
Imp. \$300.

D. P. Merdham
80 acres
\$2570.

Jno. N. Bratton
80. acres
\$2440.
Imp. \$380.

Jno A Armstrong
40 acres
\$1400.
Imp. \$275.

D. P. Merdham
80. acres
\$2770.
Imp. \$1000.

M. J. Hampton
80 acres
\$2680.
Imp. \$575.

Church

Mathamiel Bookin
80 acres
\$2400
Imp. \$200.

W. E. Gardner
79.56 acres
\$2780.
Imp. \$200.

Montgomery County, Indiana, 1891.

Assessor's Plat Book for _____ Township, No. _____

NAMES OF OWNERS.	Number on Plat.	DESCRIPTION.	Section.	Township.	Range.	Acres.	Hundredths.	Value of Lands.	Value of Improvements.	Value of Lands and Improvements.
Zigler Martin		E ² N ² E ⁴	13	19	3	80		2480	600	3080
Same		N ² E ⁴ S ² E ⁴	"	"	"	40		1240		1240
Merckham Josephus		W ² N ² E ⁴	"	"	"	80		2560	550	3110
Bocher Nathaniel		" NW ⁴	"	"	"	80		2640	400	3040
Merckham S.P.		E ² " " "	"	"	"	80		2600		2600
Deck Samuel		N ² E ⁴ SW ⁴	"	"	"	40		1280	200	1480
Bocher Elkanah		SW ⁴ SW ⁴	"	"	"	40		1100	150	1250
Bocher Margaret J.	}	Pt E ² SW ⁴	"	"	"	55		1705	300	2005
Grime Corrida		" " "	"	"	"	25		700	300	1000
Ed B.N.										
Deck Isaac		W ² S ² E ⁴	"	"	"	80		2560	600	3160
Butchinson		S ² E ⁴ S ²	"	"	"	40		1280	275	1555
						640		20205	3375	23580

Montgomery County, Indiana, 1891.

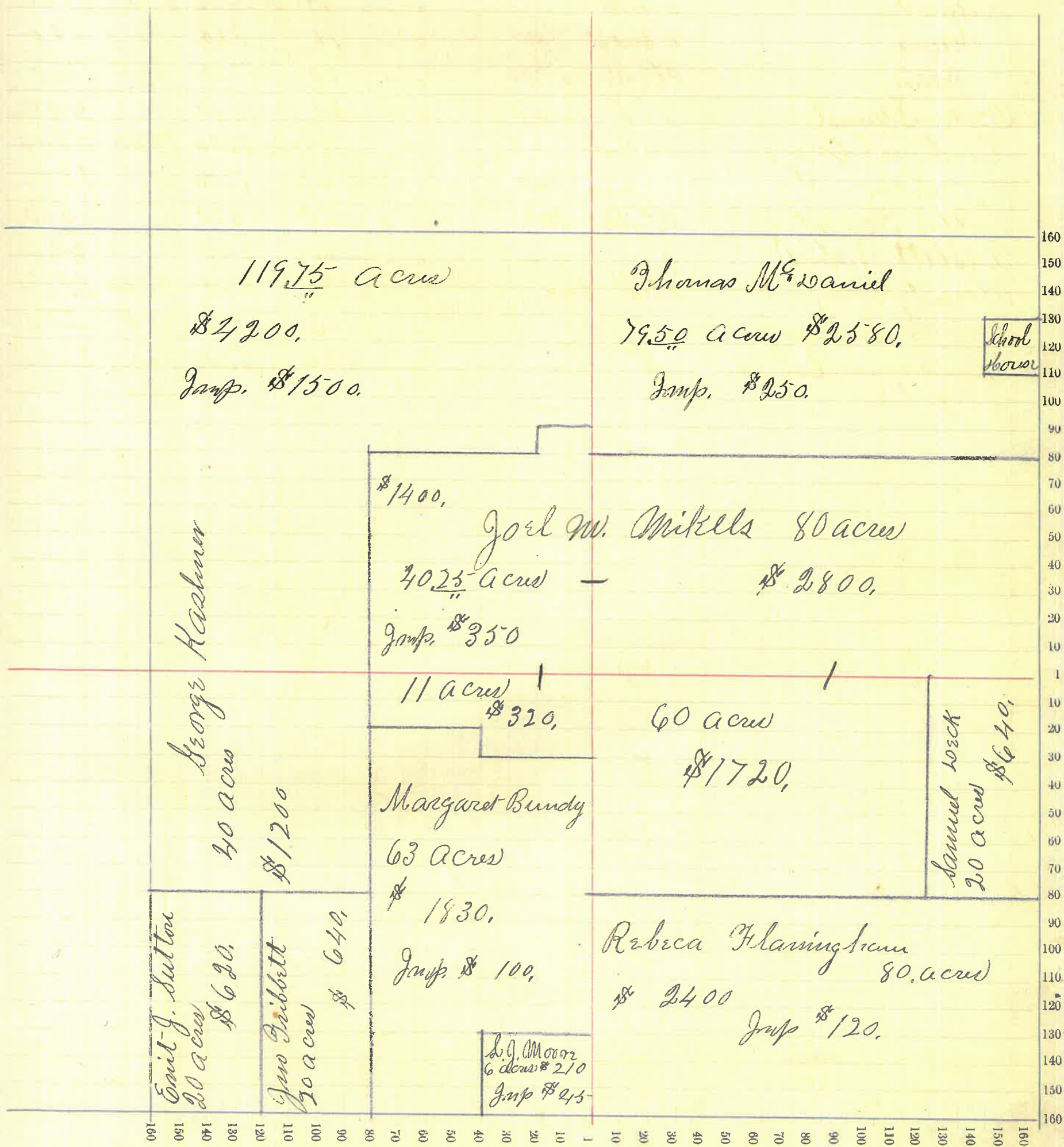
Assessor's Plat Book for _____ Township, No. _____

NAMES OF OWNERS.	Number on Plat.	DESCRIPTION.	Section.	Township.	Range.	Acres.	Hundredths.	Value of Lands.	Value of Improvements.	Value of Lands and Improvements.	
Mrs. Daniel Thomas		Plat N ² NE ⁴	14	19	3	79	30	2580	250	2830	
Mitels J. W.		S ² NE ⁴	"	"	"	80		2800		2800	
Same		" NW ⁴	"	"	"	40	25	1400	350	1750	
Same		N End E ² SW ⁴	"	"	"	11		320		320	
Same		Plat N ² " " "	"	"	"	60		1720		1720	
Deck Samuel		" " " " "	"	"	"	20		640		640	
Kashner George		" NW ⁴	"	"	"	119	75	4200	1500	5700	
Same		" " " NW ⁴	"	"	"	40		1200		1200	
Sutton Emmet J.		W ² SW ⁴ SW ⁴	"	"	"	20		620		620	
Fribbett John		E ² " " " "	"	"	"	20		640		640	
Bundy Margaret		Plat E ² SW ⁴	"	"	"	63		1830	100	1930	
Moore Sumner J.		" " " "	"	"	"	6		210	45	255	
Hanigan Rebecca		S ² " " "	"	"	"	80		2400	120	2520	
							639	50	20560	2365	22925

Section No. 14

Congressional Township No. 19, R. 3

SCALE:—Forty rods to an inch, or ten rods to a space, Congress Land, which is one mile square for a section.



Montgomery County, Indiana, 1891.

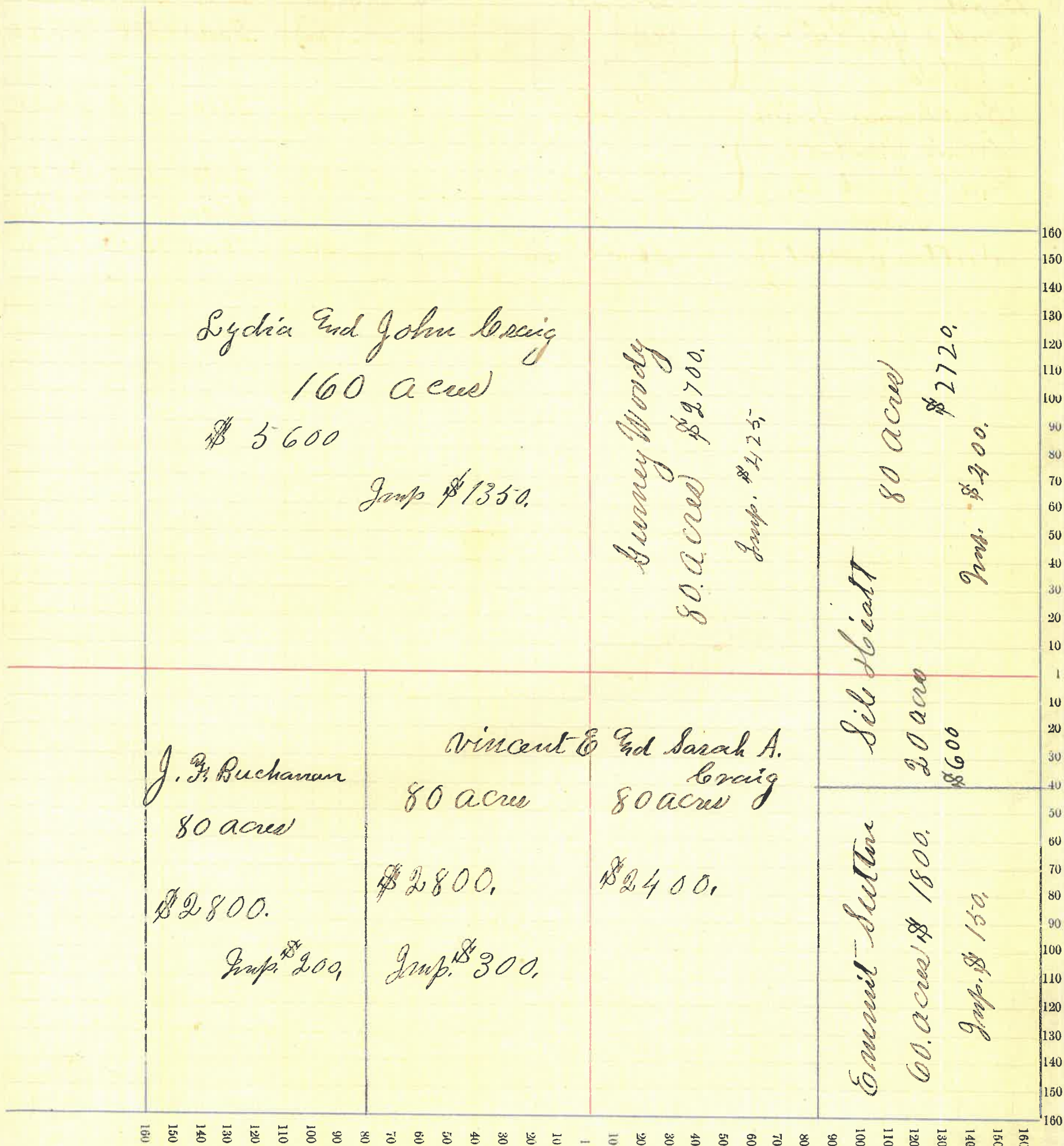
Assessor's Plat Book for _____ Township, No. _____

NAMES OF OWNERS.	Number on Plat.	DESCRIPTION.	Section.	Township.	Range.	Acres.	Hundredths.	Value of Lands.	Value of Improvements.	Value of Lands and Improvements.
Hiatt Silas		E ² N ⁶ E ⁴	15	19	3	80		2720	400	3120
Same		N East E ² S E ⁴	"	"	"	20		600		600
Woody Gurney		W ² N ⁶ E ⁴	"	"	"	80		2700	425	3125
Craig Johnsb. Esq.	}	NW ⁴	"	"	"	160		5600	1350	6950
Lydia										
Buchanan J. H.	}	W ² S ⁷ E ⁴	"	"	"	80		2800	200	3000
Craig Vincent E.										
Esq Sarah A.		E ² SW ⁴	"	"	"	80		2800	300	3100
Same		W ² S ⁶ E ⁴	"	"	"	80		2400		2400
Sutton Emmet J.		S East E ² S E ⁴	"	"	"	60		1800	150	1950
						640		21420	2825	24245

Section No. 15

Congressional Township No. 19, R. 3

SCALE:—Forty rods to an inch, or ten rods to a space, Congress Land, which is one mile square for a section.



Montgomery County, Indiana, 1891.

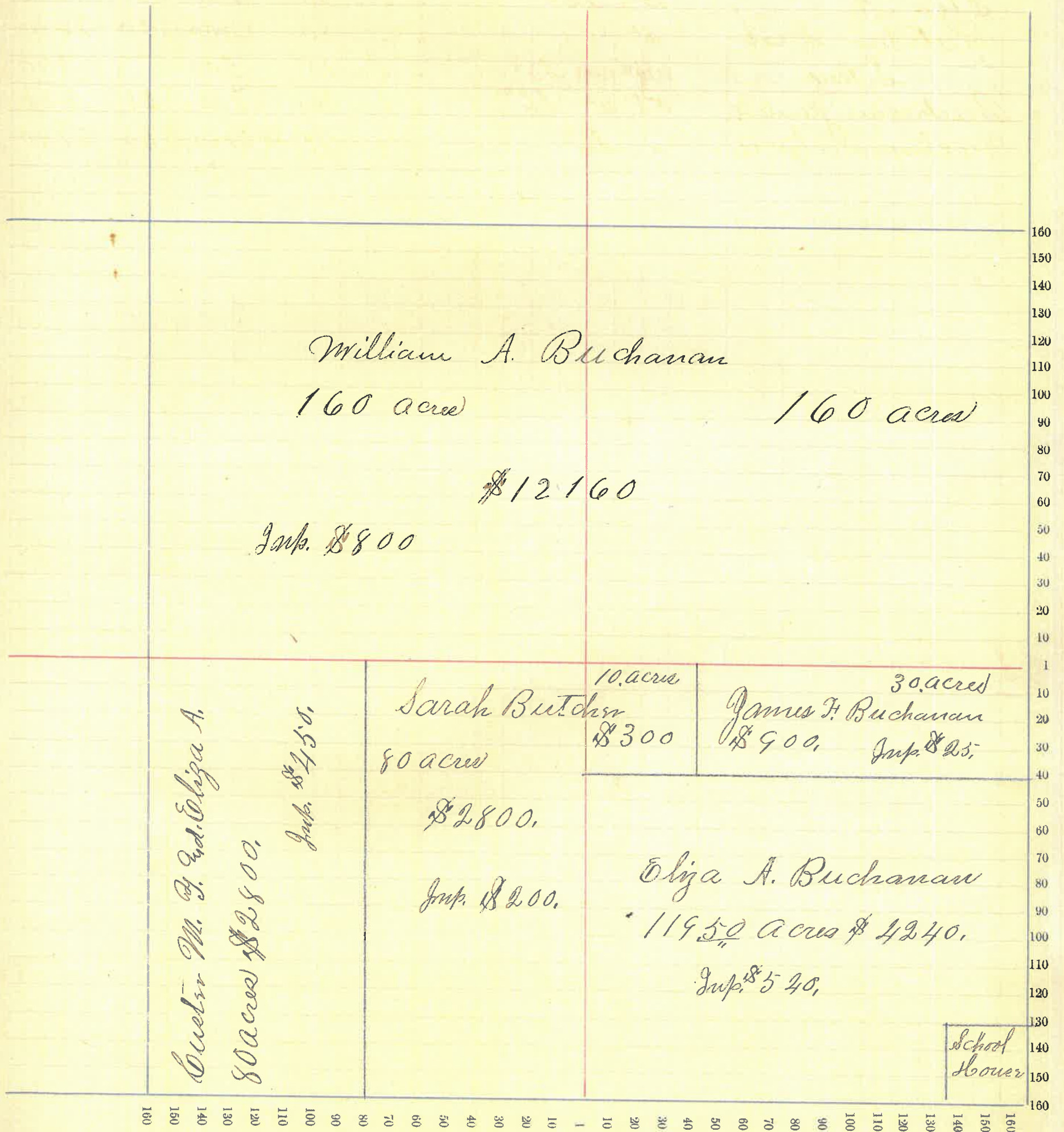
Assessor's Plat Book for _____ Township, No. _____

NAMES OF OWNERS.	Number on Plat.	DESCRIPTION.	Section.	Township.	Range.	Acres.	Hundredths.	Value of Lands.	Value of Improvements.	Value of Lands and Improvements.		
Buchanan W ^{ms} A.		n ²	16	19	3	320		12160	800	12960		
Custer M. F. Exd.												
Eliza A.		w ² s ² 4	"	"	"	80		2800	450	3250		
Butcher Sarah		e ² " "	"	"	"	80		2800	200	3000		
Same		nw ⁴ nw ⁴ s ⁶ 4	"	"	"	10		300		300		
Buchanan James H.		pt n ² s ⁶ 4	"	"	"	30		900	25	925		
Buchanan Eliza A.		" s ⁶ 4	"	"	"	119	50	4240	540	4780		
								639	50	23200	2015	25215

Section No. 16

Congressional Township No. 19, R. 3.

SCALE:—Forty rods to an inch, or ten rods to a space, Congress Land, which is one mile square for a section.



Montgomery County, Indiana, 1891.

Assessor's Plat Book for _____ Township, No. _____

NAMES OF OWNERS.	Number on Plat.	DESCRIPTION.	Section.	Township.	Range.	Acres.	Hundredths.	Value of Lands.	Value of Improvements.	Value of Lands and Improvements.
Spry James & Cnd Priscilla		E ² NE ⁴	17	14	3	80		3040	500	3540
Harland William & Saur		NW ⁴ NE ⁴	"	"	"	40		1520		1520
		NE ⁴ NW ⁴	"	"	"	40		1280	300	1580
Cunningham Amiel Cnd Martha B. Saur		SE ⁴ NE ⁴	"	"	"	40		1520	440	1960
		SE ⁴ NW ⁴	"	"	"	40		1440		1440
Townley Peter Cot Alfred M. Orin & Cnd Laura W.		W ² " " "	"	"	"	80		2720	250	2970
		" " SW ⁴	"	"	"	80		2400	500	2900
Harland W. P. Saur		PT E ² SW ⁴	"	"	"	60		1980		1980
		NW ⁴ SE ⁴	"	"	"	40		1320	400	1720
		NE ⁴ " "	"	"	"	40		1320		1320
Cordon Elizabeth McClary E. P. M ^r Daniel Henry Cnd Jefferson		PT E ² SW ⁴	"	"	"	20		700		700
		SW ⁴ SE ⁴	"	"	"	40		1400	250	1650
		SE ⁴ SE ⁴	"	"	"	40		1400	160	1560
							640	22040	2800	24840

Section No. 17

Congressional Township No. 19, R. 3

SCALE:—Forty rods to an inch, or ten rods to a space, Congress Land, which is one mile square for a section.

		Holland William G. 80 acres Imp. \$300. \$2800		
Peter Fawcely 80 acres \$2726. Imp. \$250.				James & Aud. Priscilla Sperry 80 acres \$3040. Imp. \$500.
		Amiel Cunningham 40 acres 40 acres \$1440. \$1520 Imp. \$440.		
		Holland W.P. 80 acres \$2640. Imp. \$400.		
		Holland W.P. 60 acres \$1980.		
				Hornby and Jeffers M & Daniel 20 acres \$1400. Imp. \$160.
		E. Elizabeth Gordon 20 acres \$700. Imp. \$250.		

Lots Alfred M. Orin & Aud
 Laura W. 80 acres
 \$2400.
 Imp. \$500.

160
150
140
130
120
110
100
90
80
70
60
50
40
30
20
10
1
10
20
30
40
50
60
70
80
90
100
110
120
130
140
150
160

Montgomery County, Indiana, 1891.


Assessor's Plat Book for Township, No.

NAMES OF OWNERS.	Number on Plat.	DESCRIPTION.	Section.	Township.	Range.	Acres.	Hundredths.	Value of Lands.	Value of Improvements.	Value of Lands and Improvements.		
Washington Mote		Pt NE ⁴	18	19	3	145		5075	5275	5550		
Bond Willis		" NE ³ NE ⁴	"	"	"	15		555		555		
Morrison Cornelius		" NW ⁴	"	"	"	134		4700	100	4800		
Mote Jeremiah		" W ² SW ⁴	"	"	"	73		2265	400	2665		
Thornburg Henry H.		E ² " "	"	"	"	80		2800	1000	3800		
Same		Pt E ² SE ⁴	"	"	"	50		1750		1750		
Thornburg John M.		W ² " "	"	"	"	80		2800	500	3300		
Birford Thomas C.		Pt E ² " "	"	"	"	30		1140	340	1480		
Mote Washington		" " NW ⁴	"	"	"	26	37	910		910		
Milliner Robert B.		" NW corner SW ⁴	"	"	"	7		105	50	155		
								640	37	22100	2865	24965

Section No. 18

Congressional Township No. 19, R. 3

SCALE: - Forty rods to an inch, or ten rods to a space, Congress Land, which is one mile square for a section.



Montgomery County, Indiana, 1891.

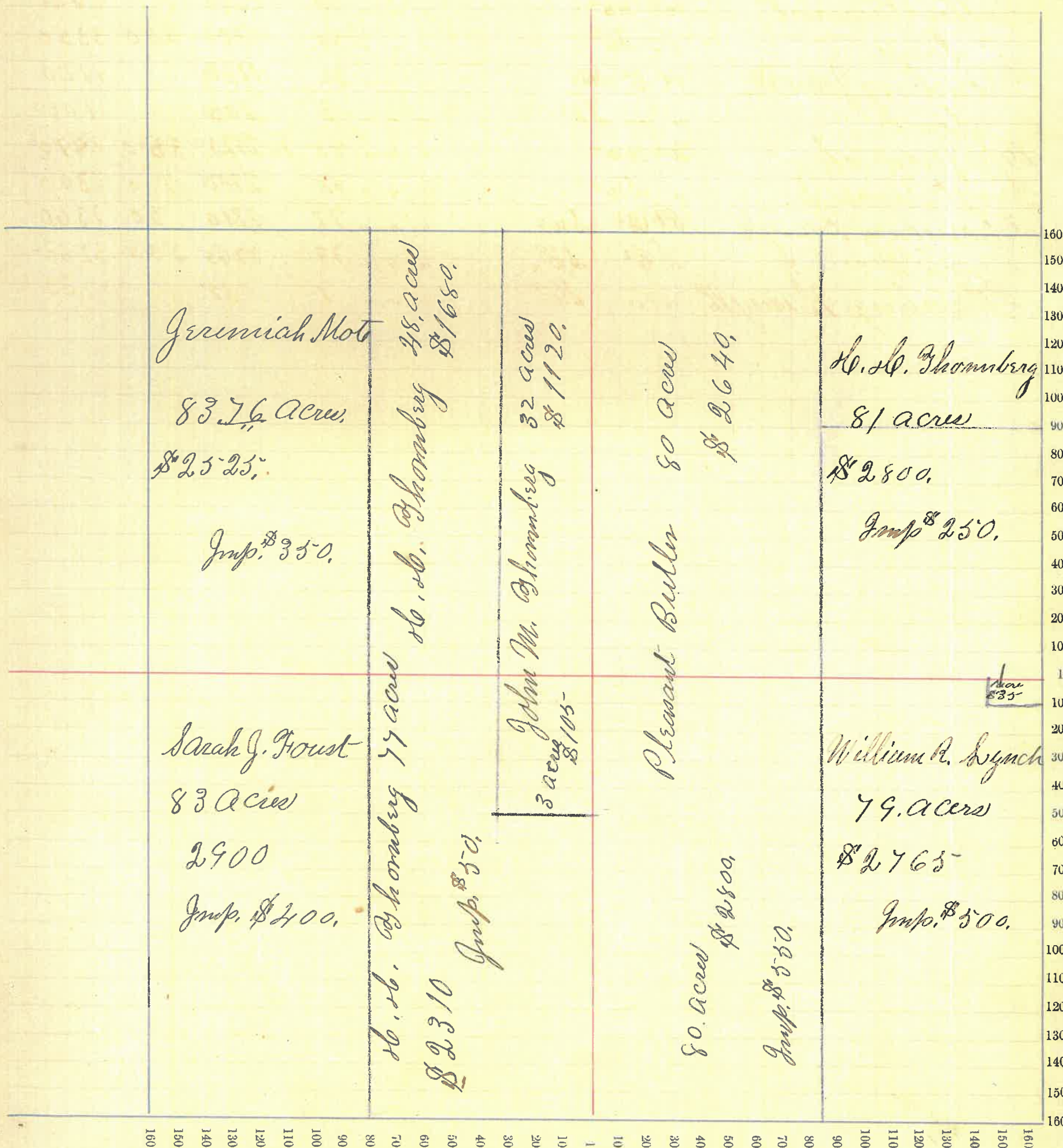
Assessor's Plat Book for _____ Township, No. _____

NAMES OF OWNERS.	Number on Plat.	DESCRIPTION.	Section.	Township.	Range.	Acres.	Hundredths.	Value of Lands.	Value of Improvements.	Value of Lands and Improvements.		
Thornburg Henry H.		E ² NE ⁴	19	19	3	80		2800	250	3050		
Same		Pt E ² NW ⁴	"	"	"	48		1680		1680		
Butler Pleasant		NW ² NE ⁴	"	"	"	80		2640		2640		
Same		" " SE ⁴	"	"	"	80		2800	550	3350		
Thornburg John W.		Pt E ² NW ⁴	"	"	"	32		1120		1120		
Same		" " SW ⁴	"	"	"	3		105		105		
Mote Jeremiah		NW ² NW ⁴	"	"	"	83	76	2325	350	2675		
Hout Sarah J.		" SW ⁴	"	"	"	83		2900	400	3300		
Thornburg Henry H.		Pt NW ² SW ⁴	"	"	"	77		2310	50	2360		
Lynch Wm R.		" E ² SE ⁴	"	"	"	79		2765	500	3265		
Thornburg Henry H.		" " SE ⁴	"	"	"	1		35		35		
								646	76	21680	2100	23780

Section No. 19

Congressional Township No. 19, R. 3

SCALE: - Forty rods to an inch, or ten rods to a space, Congress Land, which is one mile square for a section.



Montgomery County, Indiana, 1891.

Assessor's Plat Book for _____ Township, No. _____

NAMES OF OWNERS.	Number on Plat.	DESCRIPTION.	Section.	Township.	Range.	Acres.	Hundredths.	Value of Lands.	Value of Improvements.	Value of Lands and Improvements.		
McDaniel Albert		E ² NE ⁴	20	19	3	80		2800	240	3040		
McClaskey C. P.		W2 " "	"	"	"	80		3040	175	3215		
Same		E ² NE ⁴ NW ⁴	"	"	"	20		700	275	700		
London Elizabeth		W2 " " "	"	"	"	20		700	275	975		
Salloway Mary E.		" " NE ⁴	"	"	"	79	50	2800	80	2880		
Synch Wm. R.		" " SW ⁴	"	"	"	80		2800		2800		
Seller John W. Harriet		E ² " "	"	"	"	80		2800	700	3500		
Same		SE ⁴ NW ⁴	"	"	"	40		1400		1400		
Box Thomas & Ruth		PT SE ⁴	"	"	"	120		4000	120	4120		
Box Rachel Etal		SE ⁴ " "	"	"	"	40		1335	140	1475		
								639	50	22375	1730	24105

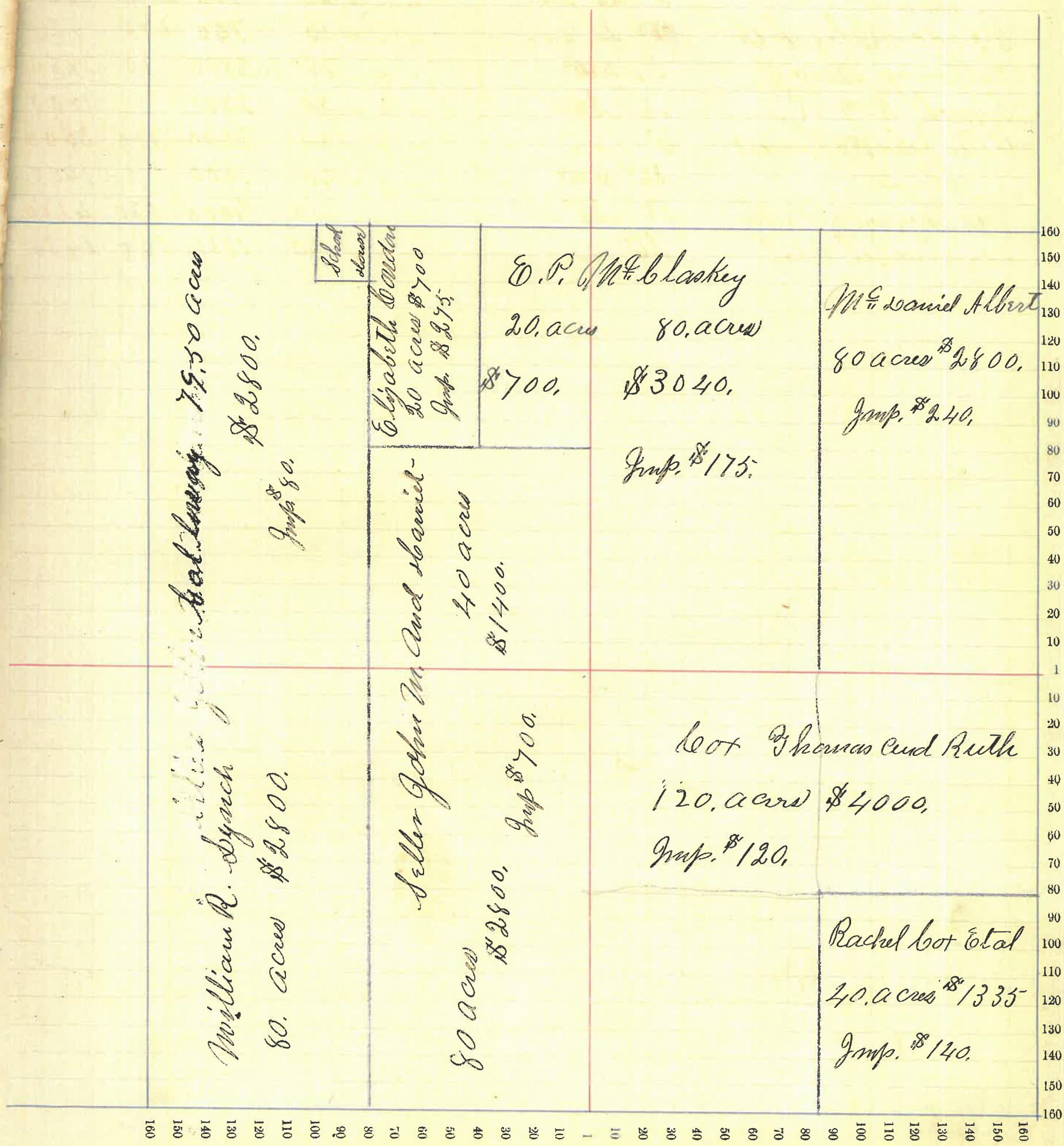
Section No. 20

Congressional Township No. 19, R. 3

SCALE:— Forty rods to an inch, or ten rods to a space, Congress Land, which is one mile square for a section.

Value of Lands and Improvements:

3040
215
700
775
880
800
500
100
120
75



Montgomery County, Indiana, 1891.

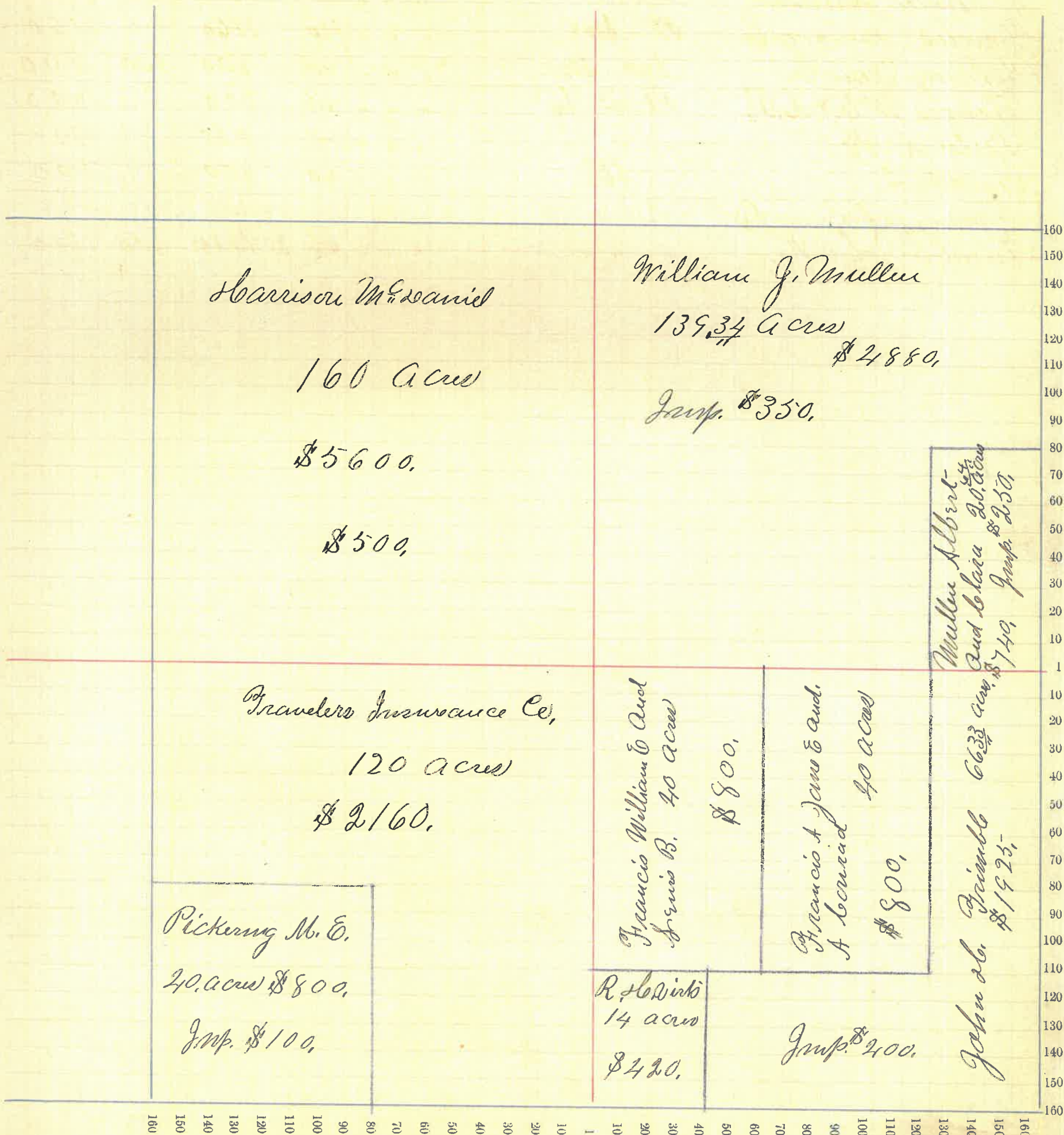
Assessor's Plat Book for Township, No.

NAMES OF OWNERS.	Number on Plat.	DESCRIPTION.	Section.	Township.	Range.	Acres.	Hundredths.	Value of Lands.	Value of Improvements.	Value of Lands and Improvements.
Mullen Wm J.		Pt NE ⁴	21	19	3	139	34	4880	350	5230
Mullen Albert & Clara		" " "	"	"	"	20	64	740	250	990
McDaniel Harrison		NW ⁴	"	"	"	160		5600	500	6100
Travelers Insurance Co.		Pt SW ⁴	"	"	"	120		2160		2160
Pickering Moses E.		SW ⁴ SW ⁴	*	"	"	40		800	100	900
Francis W. E. & L. B.		Pt W2 SE ⁴	"	"	"	40		800		800
Visto R. H.		" " "	"	"	"	14		420		420
Conrad A.		" SE ⁴	"	"	"	40		800		800
Francis A & Jane E.										
Trimble John H.		" " "	"	"	"	66	33	1925	400	2325
						640		18125	1600	19725

Section No. 21

Congressional Township No. 19, R. 3

SCALE:—Forty rods to an inch, or ten rods to a space, Congress Land, which is one mile square for a section.



Montgomery County, Indiana, 1891.

Assessor's Plat Book for _____ Township, No. _____

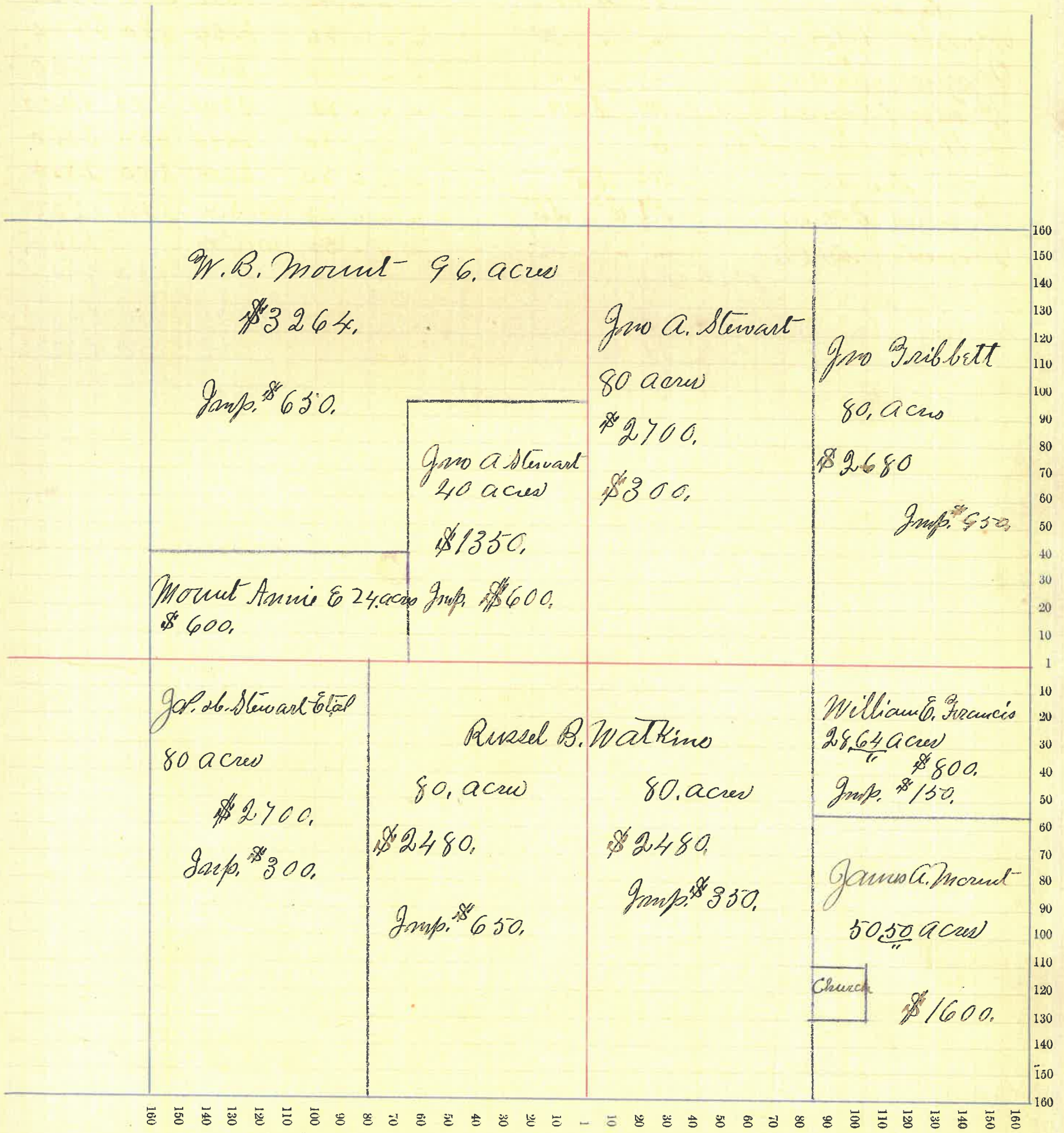
NAMES OF OWNERS.	Number on Plat.	DESCRIPTION.	Section.	Township.	Range.	Acres.	Hundredths.	Value of Lands.	Value of Improvements.	Value of Lands and Improvements.
Tribbett John		E ² 2284	22	19	3	80		2680	950	3630
Stewart John A.		W ² " "	"	"	"	80		2700	300	3000
Same		Pt NW4	"	"	"	40		1350	600	1950
Mount W. B.		" " "	"	"	"	96		3264	650	3914
Mount Anna C.		" " "	"	"	"	24		600		600
Stewart James H. Et al		W ² SW4	"	"	"	80		2700	300	3000
Watkins Russel B.		E ² " "	"	"	"	80		2480	650	3130
Same		W ² SE ⁴	"	"	"	80		2480	350	2830
Francis Wm C.		Pt E ² SE ⁴	"	"	"	28	64	800	150	950
Mount Jas. A.		" " "	"	"	"	55	50	1600		1600

644 14.206543950 24604

Section No. 22

Congressional Township No. 19, R. 3

SCALE:—Forty rods to an inch, or ten rods to a space, Congress Land, which is one mile square for a section.



Montgomery County, Indiana, 1891.

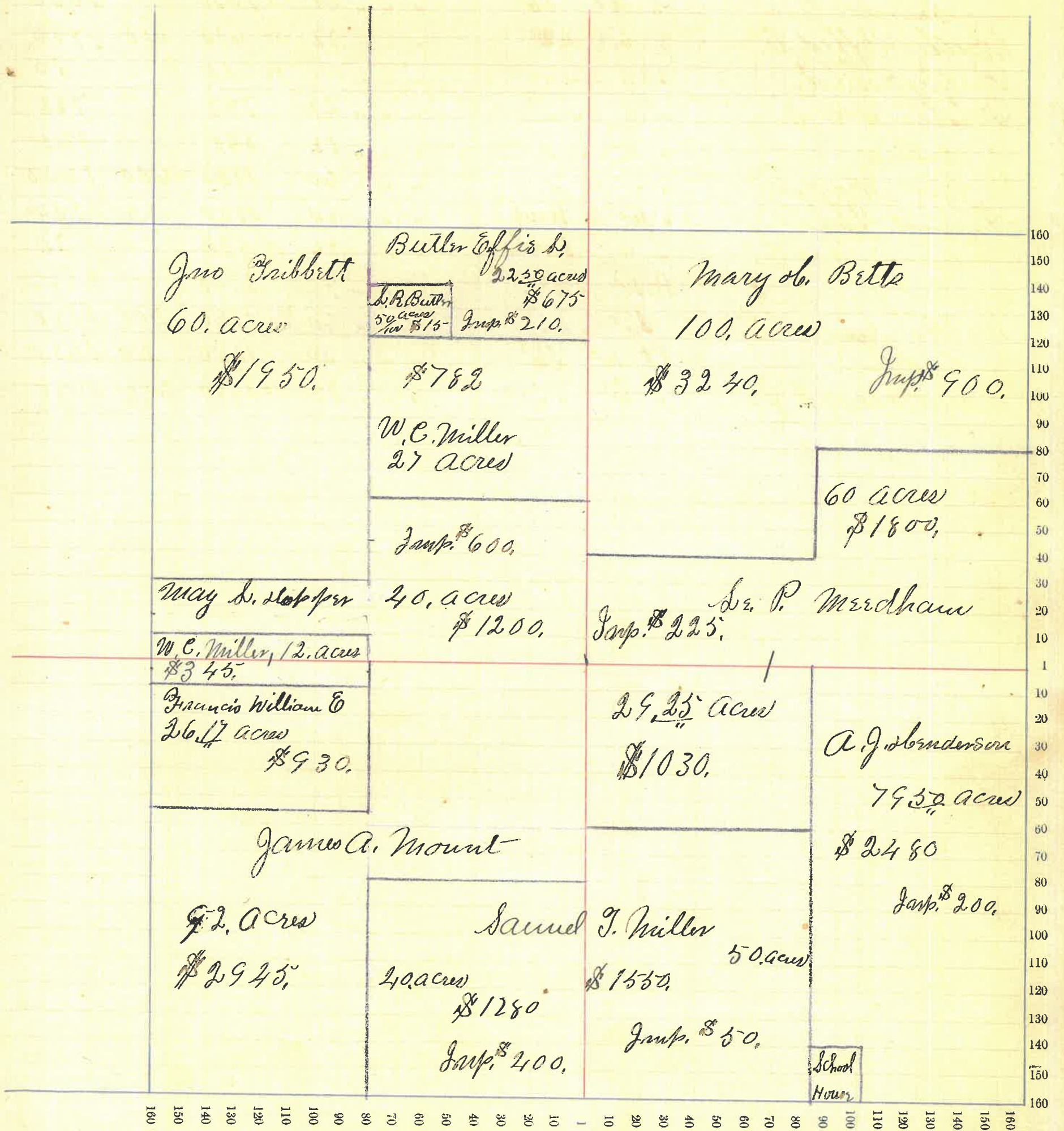
Assessor's Plat Book for _____ Township, No. _____

NAMES OF OWNERS.	Number on Plat.	DESCRIPTION.	Section.	Township.	Range.	Acres.	Hundredths.	Value of Lands.	Value of Improvements.	Value of Lands and Improvements.
Betts Mary H.		Pt NE ⁴	23	19	3	100		3240	900	4140
Weedham S. P.		" " "	"	"	"	60		1800	225	2025
Same		" W ² SE ⁴	"	"	"	29	25	1030		1030
Butler Effie S.		" E ² NW ⁴	"	"	"	22	50	675	210	885
Butler S. R.		" " "	"	"	"		50	15		15
Miller Wm. C.		" " "	"	"	"	27		782		782
Same		" " "	"	"	"	12		345		345
Hopper May S.		" " "	"	"	"	40		1200	600	1800
Tribbett John		" W ² " NW ⁴	"	"	"	60		1950		1950
Francis Wm. C.		" " SW ⁴	"	"	"	26	17	930		930
Mount James A.		Pt W ² SW ⁴	"	"	"	92		2945		2945
Miller Samuel T.		SE ⁴ " " "	"	"	"	40		1280	400	1680
Same		Pt W ² SE ⁴	"	"	"	50		1550	50	1600
Henderson A. J.		" E ² " "	"	"	"	79	50	2480	200	2680
							638.92 20222 2585 22807			

Section No. 23

Congressional Township No. 19, R. 3.

SCALE: — Forty rods to an inch, or ten rods to a space, Congress Land, which is one mile square for a section.



Montgomery County, Indiana, 1891.

Assessor's Plat Book for _____ Township, No. _____

NAMES OF OWNERS.	Number on Plat.	DESCRIPTION.	Section.	Township.	Range.	Acres.	Hundredths.	Value of Lands.	Value of Improvements.	Value of Lands and Improvements.
LaFollett J. W.		E ² N ⁶ ⁴	24	19	3	80		2400	450	2850
Tord Phoebe E.		W ² " " "	"	"	"	80		2480	375	2855
Booker Luther		E ² NW ⁴	"	"	"	80		2480	200	2680
Deck Alfred		W ² " " "	"	"	"	80		2280	100	2380
Renderson A. J.		NW ⁴ SW ⁴	"	"	"	40		1080		1080
McCallister M. S.		SW ⁴ SW ⁴	"	"	"	40		1120		1120
Bundy Eli.		E ² " " "	"	"	"	80		2560	500	3060
Coun Wm.		NW ⁴ SE ⁴	"	"	"	40		1160	20	1180
Garner Thomas		Pt " "	"	"	"	120		3600	900	4500
							640	19160	2545	21705

Section No. 24

Congressional Township No. 19, R. 3

SCALE: - Forty rods to an inch, or ten rods to a space, Congress Land, which is one mile square for a section.

<p>Alfred Beck 80. acres \$2280 Imp. \$100.</p>	<p>Luther Booker 80 acres \$2480. Imp. \$200.</p>	<p>Phoebe & Ford 80 acres \$2480. Imp. \$375</p>	<p>J.W. Saffollett 80. acres \$2400. Imp. \$450.</p>
<p>A.G. Anderson 40. acres \$1080.</p>	<p>Eli Bundy 80. acres \$2560, Imp. \$500.</p>	<p>William born, 40. acres, \$1160. Imp. \$20,</p>	<p>Thomas Hamer 120. acres \$3600.</p>
<p>M.S. McCallister 40 acres \$1120.</p>			<p>Imp. \$900.</p>

Montgomery County, Indiana, 1891.

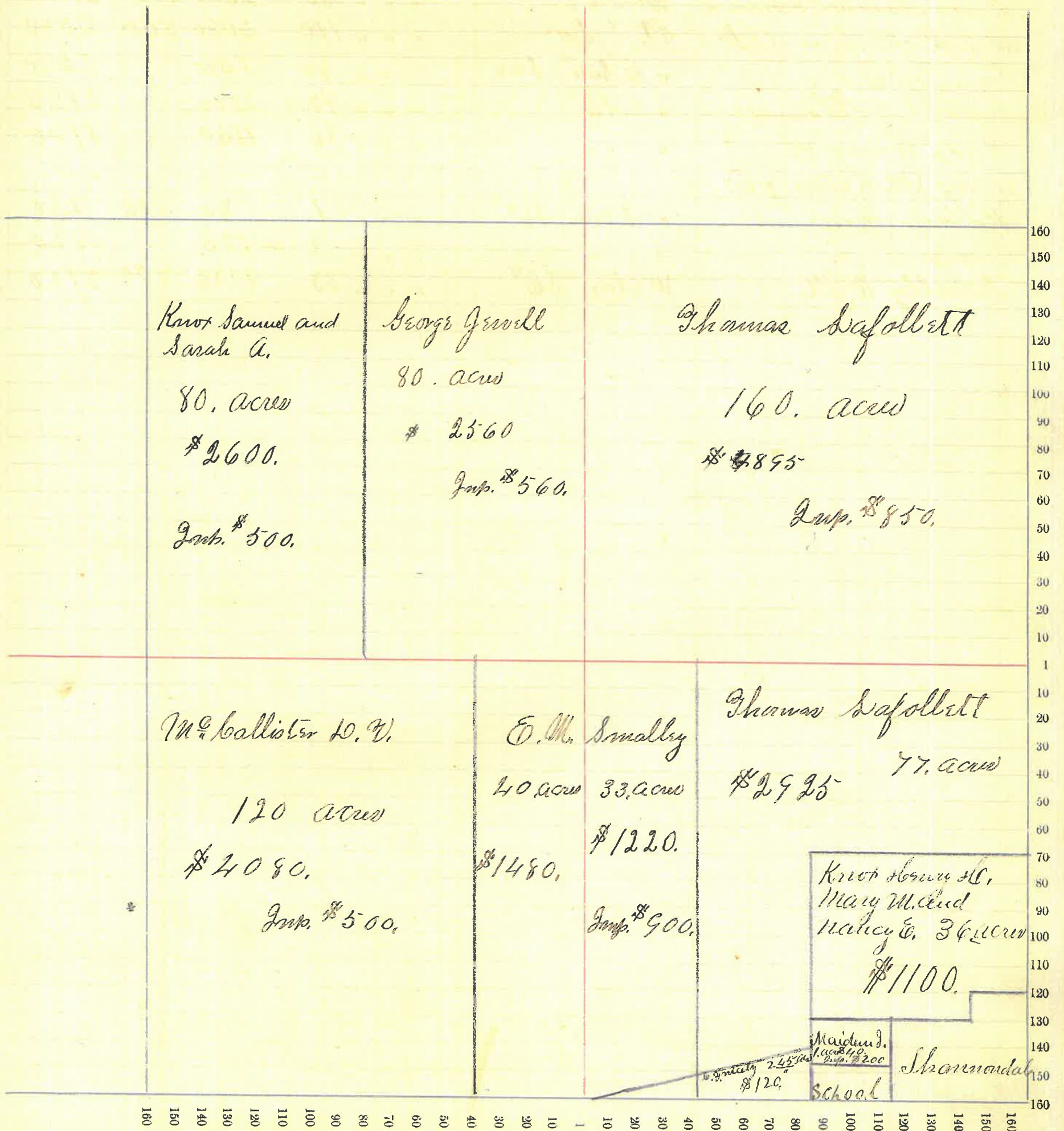
Assessor's Plat Book for _____ Township, No. _____

NAMES OF OWNERS.	Number on Plat.	DESCRIPTION.	Section.	Township.	Range.	Acres.	Hundredths.	Value of Lands.	Value of Improve-ments.	Value of Lands and Improvements.	
La Follett Thomas		N ⁶⁴	25	19	3	160		4895	850	5745	
Jewell George		E ² NW ⁴	"	"	"	80		2560	560	3120	
Knox Samuel & Sarah A.		W ² " " "	"	"	"	80		2600	500	3100	
McCallister David D.		Pt. SW ⁴	"	"	"	120		4080	500	4580	
Smalley E. M.		" E side SW ⁴	"	"	"	40		1480		1480	
La Follett Thomas		" SE ⁴	"	"	"	77		2925		2925	
Knox Henry H.		" " "	"	"	"	36		1100		1100	
Mary M. & Nancy E.		" " "	"	"	"						
Maiden Ida		" S side SE ⁴	"	"	"	1		40	200	240	
Nicely C. J.		" " " " "	"	"	"	2	45	120		120	
Smalley E. M.		W side SE ⁴	"	"	"	33		1220	900	2120	
								62942	21020	3370	24530

Section No. 25

Congressional Township No. 19, R. 3

SCALE: - Forty rods to an inch, or ten rods to a space, Congress Land, which is one mile square for a section.



Montgomery County, Indiana, 1891.

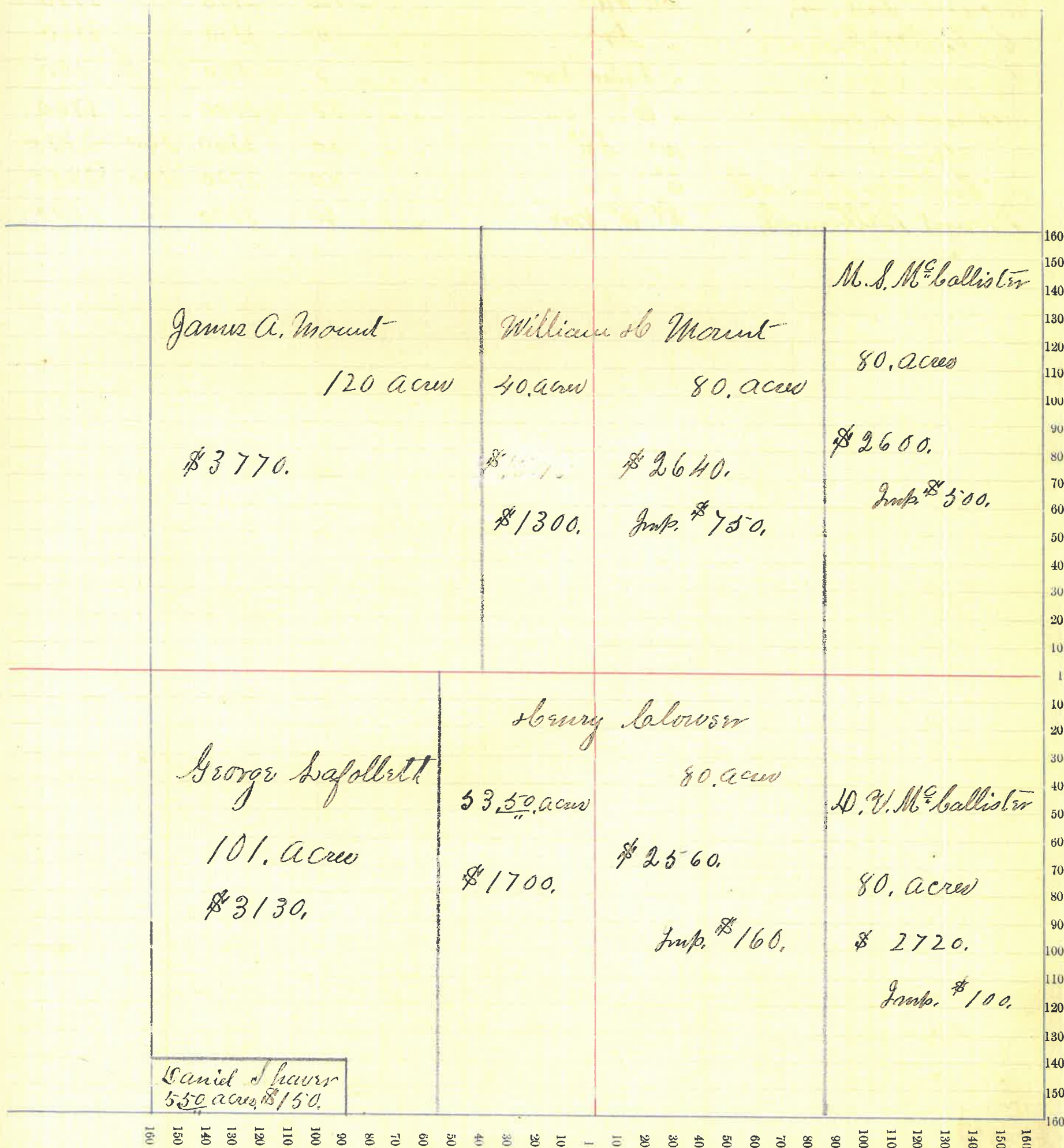
Assessor's Plat Book for _____ Township, No. _____

NAMES OF OWNERS.	Number on Plat.	DESCRIPTION.	Section.	Township.	Range.	Acres.	Hundredths.	Value of Lands.	Value of Improve-ments.	Value of Lands and Improvements.
McCallister M. S.		E ² N ⁶ ⁴	26	19	3	80		2600	500	3100
Mount Wm. H.		W ² " "	"	"	"	80		2640	750	3390
Mount Jas. A.		Pl: NW ⁴	"	"	"	120		3770		3770
La Follett George,		" SW ⁴	"	"	"	101		3130		3130
Shaver Daniel		" S side SW ⁴	"	"	"	5	50	150		150
Clouser Henry		" E ² " "	"	"	"	53	50	1700		1700
same		W ² SE ⁴	"	"	"	80		2560	160	2720
McCallister David		E ² " "	"	"	"	80		2720	100	2820
Mount William H.		Pl E ² NW ⁴	"	"	"	40		1300		1300
						640		20570	1510	22080

Section No. 26

Congressional Township No. 19, R. 3

SCALE:— Forty rods to an inch, or ten rods to a space, Congress Land, which is one mile square for a section.



Montgomery County, Indiana, 1891.

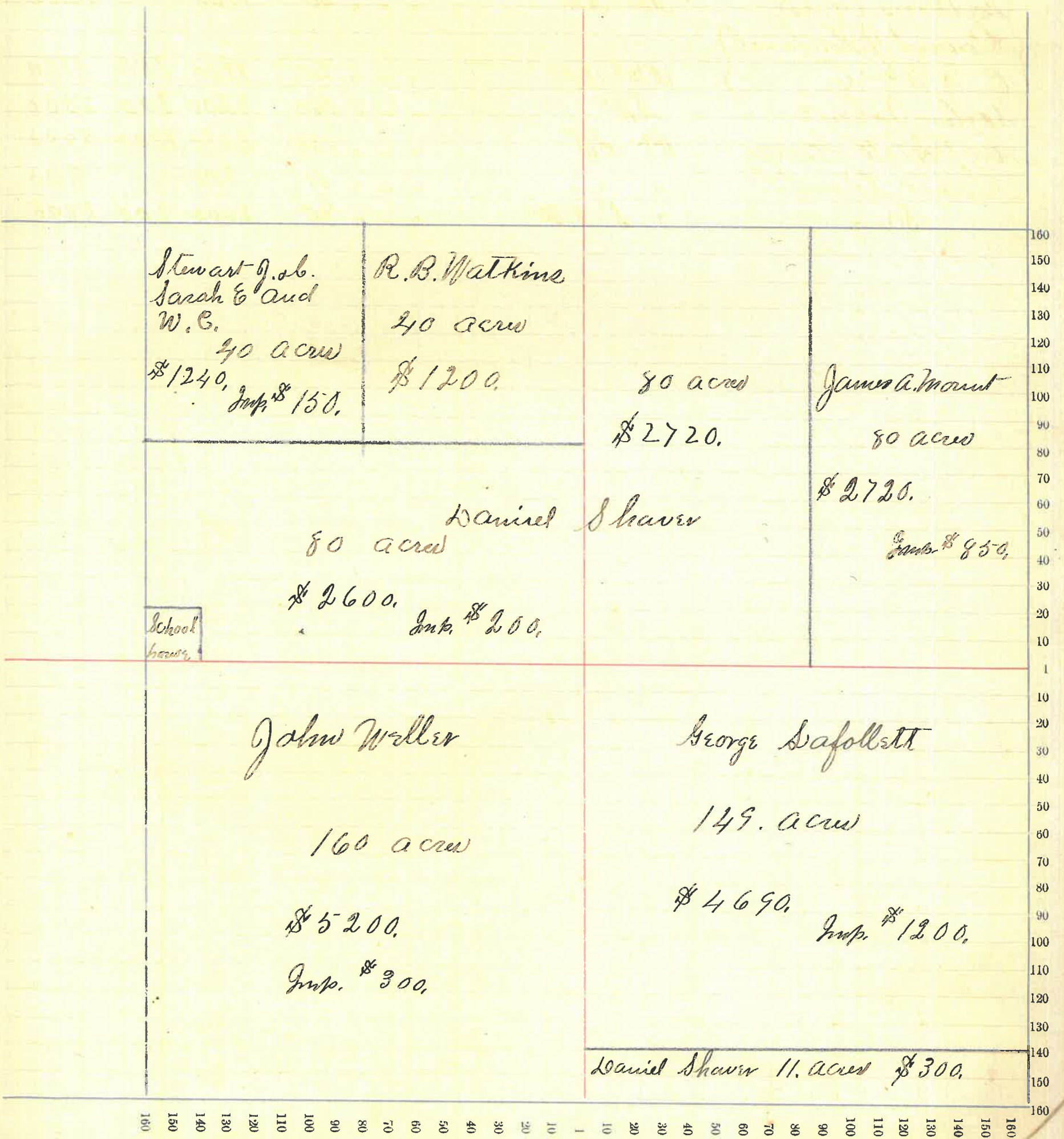
Assessor's Plat Book for Township, No.

NAMES OF OWNERS.	Number on Plat.	DESCRIPTION.	Section.	Township.	Range.	Acres.	Hundredths.	Value of Lands.	Value of Improvements.	Value of Lands and Improvements.
Mount James A.		E ² N ⁶ ⁴	27	19	3	80		2720	850	3570
Shaver Daniel		W ² " "	"	"	"	80		2720		2720
Watkins R. B.		N ⁶ ⁴ N ^W ⁴	"	"	"	40		1200		1200
(Stewart J. H. Sarah)										
E. & Wm C.		N ^W ⁴ N ^W ⁴	"	"	"	40		1240	150	1390
Waller John		S ^W ⁴	"	"	"	160		5200	300	5500
Low Gifflett George		Pt S ⁶ ⁴	"	"	"	149		4690	1200	5890
Shaver Daniel		" " "	"	"	"	11		300		300
Same		S ² N ^W ⁴	"	"	"	80		2600	200	2800
							640	20670	2700	23370

Section No. 27

Congressional Township No. 19, R. 3

SCALE: - Forty rods to an inch, or ten rods to a space, Congress Land, which is one mile square for a section.



Montgomery County, Indiana, 1891.

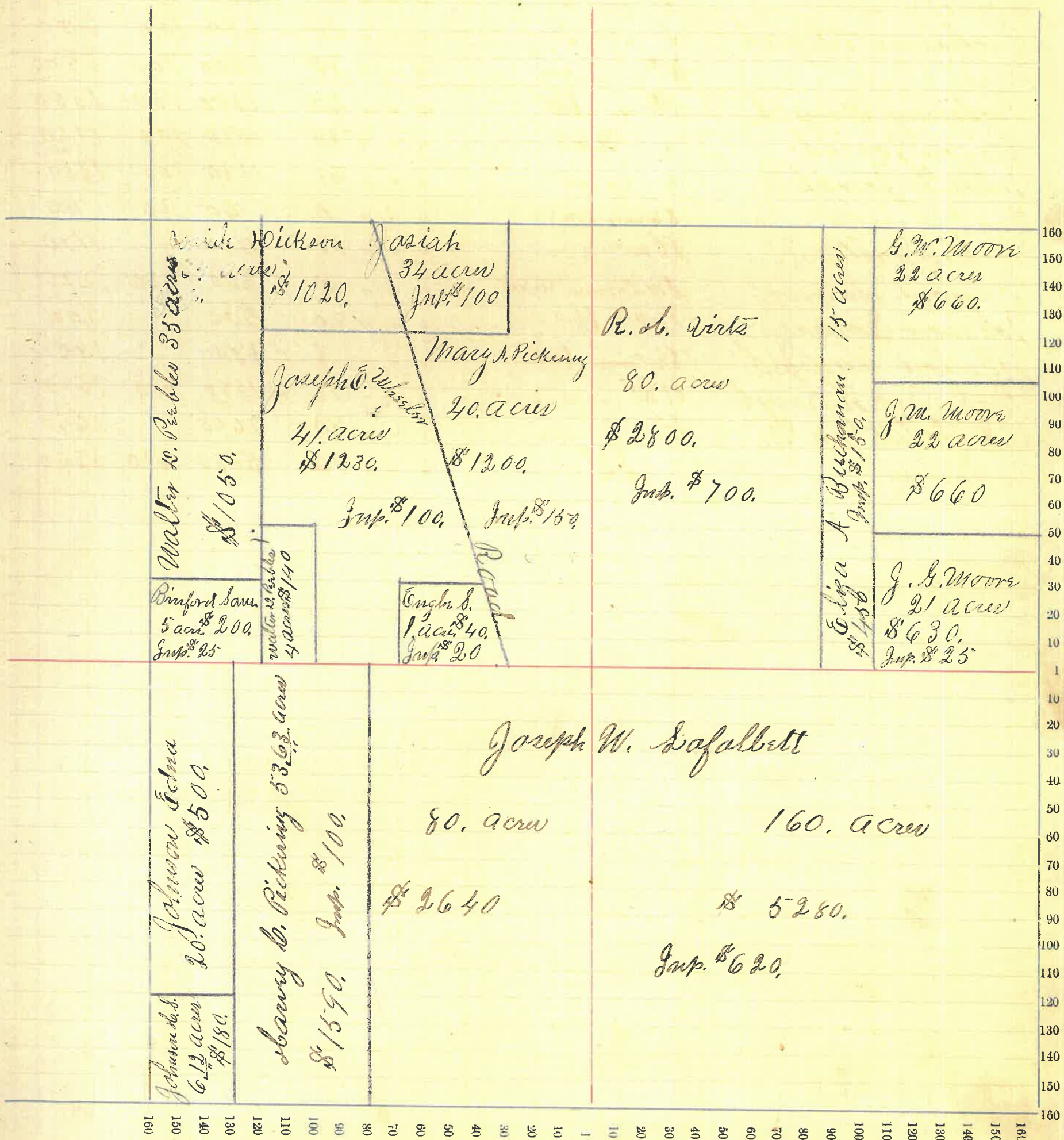
Assessor's Plat Book for Franklin Township, No. 9

NAMES OF OWNERS.	Number on Plat.	DESCRIPTION.	Section.	Township.	Range.	Acres.	Hundredths.	Value of Lands.	Value of Improvements.	Value of Lands and Improvements.		
Moore Geo. W.		Pt. E ² N ⁶	28	19	3	22		660		660		
Moore J. M.		" " "	"	"	"	22		660		660		
Moore J. S.		" " "	"	"	"	21		630	25	655		
Buchanan Elizabet		" " "	"	"	"	15		430	150	600		
Virts R. B.		W ² " "	"	"	"	80		2800	700	3500		
Pickering Mary A.		Pt. " N ^W	"	"	"	40		1200	150	1350		
Disow Josiah		" N ^W	"	"	"	34		1026	100	1126		
Wheeler Joseph E.		" " "	"	"	"	41		1230	100	1330		
Engle Sarah		S Corner W ^W	"	"	"	1		40	20	60		
Peebles Walter D.		Pt. W ² " "	"	"	"	39		1190		1190		
Birford Samuel		SW Corner W ^W	"	"	"	5		200	25	225		
Johnson Galna		Pt. W ² S ^W	"	"	"	20		500		500		
Johnson Henry S.		SW Corner S ^W	"	"	"	6	12	180		180		
Pickering Harwey		Pt. W ² " "	"	"	"	53	68	1590	100	1690		
LaFollett Jos. W.		E ² " "	"	"	"	80		2640		2640		
Same		S E ⁴	"	"	"	160		5280	620	5900		
								639	75	20270	1990	22260

Section No. 28

Congressional Township No. 19, R. 3

SCALE:—Forty rods to an inch, or ten rods to a space, Congress Land, which is one mile square for a section.



Montgomery County, Indiana, 1891.

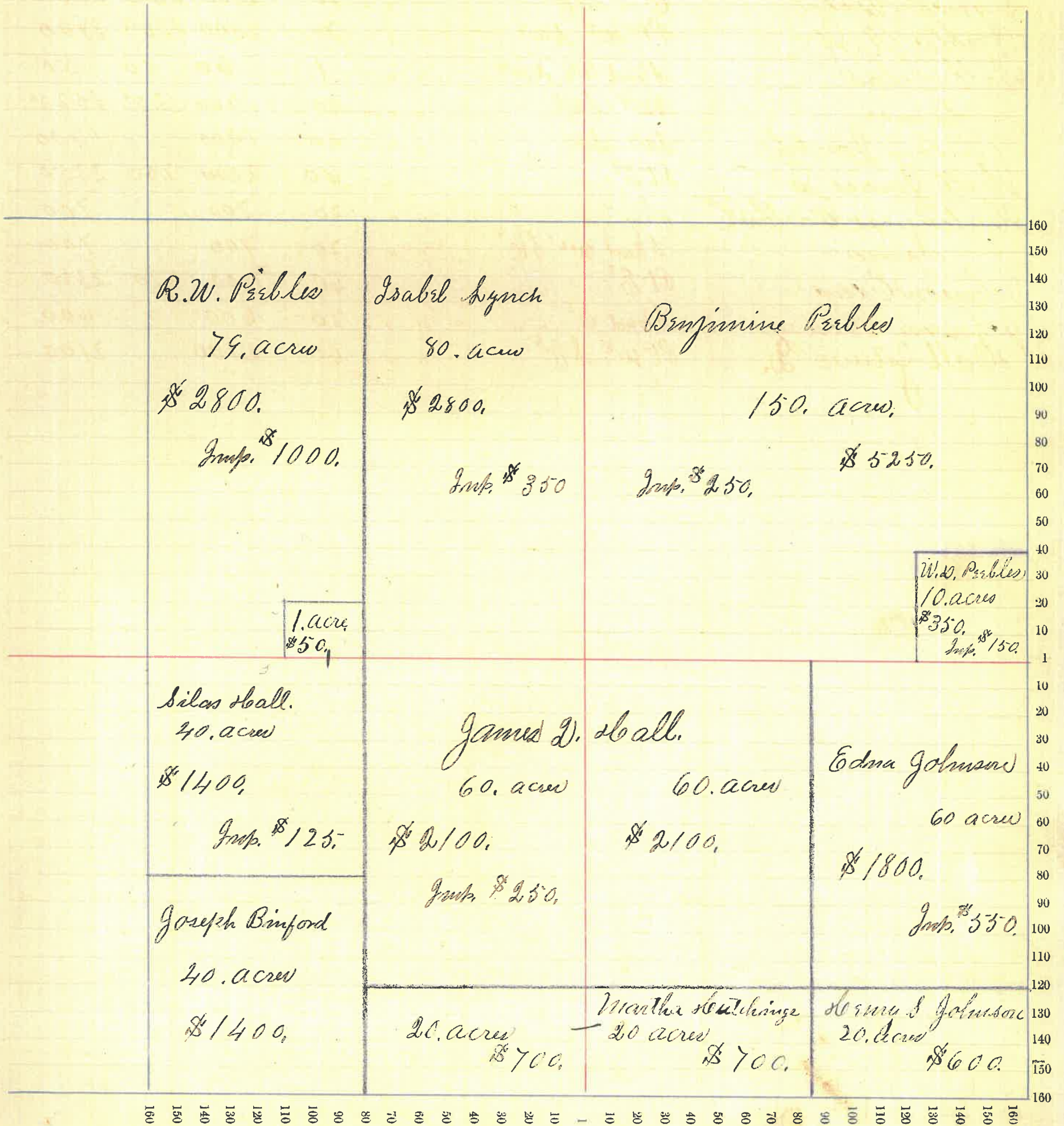
Assessor's Plat Book for Township, No.

NAMES OF OWNERS.	Number on Plat.	DESCRIPTION.	Section.	Township.	Range.	Acres.	Hundredths.	Value of Lands.	Value of Improvements.	Value of Lands and Improvements.
Peebles Benjamin		Plt N ^o 4	29	19	3	150		5250	250	5500
Peebles Walter D.		S ^o cor, N ^o 4	"	"	"	10		350	150	500
Synch Isabel		E ² NW ⁴	"	"	"	80		2800	350	3150
Peebles R. W.		Plt W ² NW ⁴	"	"	"	79		2800	1000	3800
Hall Silas		S ^o end W ² NW ⁴	"	"	"	1		40	10	50
Same		NW ⁴ SW ⁴	"	"	"	40		1400	125	1525
Birford Joseph		SW ⁴ SW ⁴	"	"	"	40		1400		1400
Hall James D.		Plt E ² ""	"	"	"	60		2100	250	2350
Hutchings Martha C.		" " "	"	"	"	20		700		700
Same		S ^o end W ² S ^o E ⁴	"	"	"	20		700		700
Johnson Edna		Plt E ² ""	"	"	"	60		1800	550	2350
Johnson Henry		S ^o end E ² ""	"	"	"	20		600		600
Hall James D.		Plt W ² S ^o E ⁴	"	"	"	60		2100		2100
						640		22040	2685	24725

Section No. 29

Congressional Township No. 19, R. 3

SCALE:—Forty rods to an inch, or ten rods to a space, Congress Land, which is one mile square for a section.



Montgomery County, Indiana, 1891.

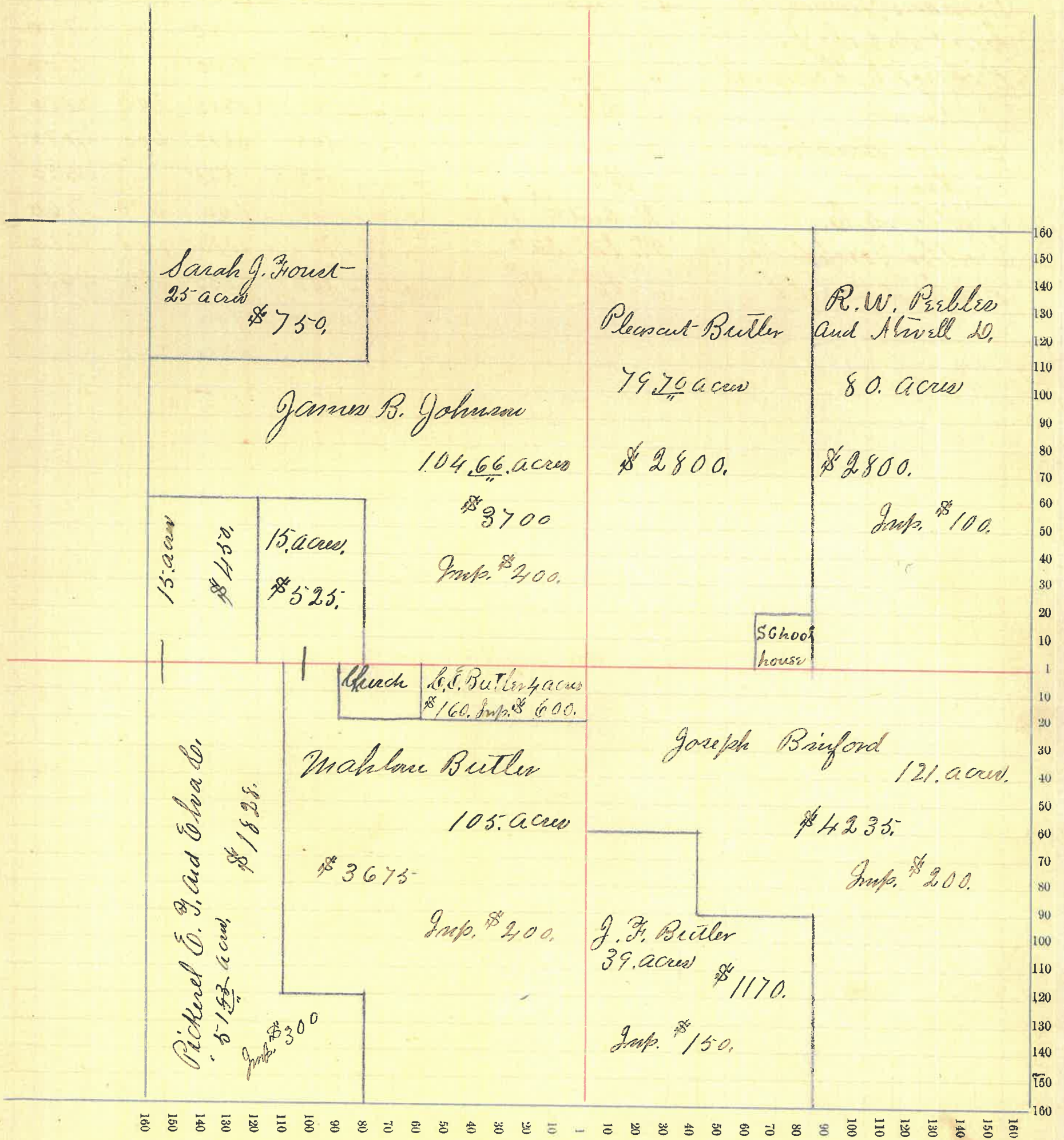
Assessor's Plat Book for _____ Township, No. _____

NAMES OF OWNERS.	Number on Plat.	DESCRIPTION.	Section.	Township.	Range.	Acres.	Hundredths.	Value of Lands.	Value of Improvements.	Value of Lands and Improvements.	
Peebles R. W.		E ² N ⁶ ⁴	30	15	3	80		2800	100	2900	
Butler Pleasant		W ² " "	"	"	"	79	50	2800		2800	
Johnson James B.		Pt NW ⁴	"	"	"	104	66	3700	400	4100	
Trust Sarah J.		" " "	"	"	"	25		750		750	
Pickrel C. F. & Co.		" " "	"	"	"	15		450		450	
Same		" SW ⁴	"	"	"	51	53	1828	300	2128	
Butler Mahlon		" " "	"	"	"	105		3675	400	4075	
Same		" NW ⁴	"	"	"	15		525		525	
Butler C. E.		N End E ² SW ⁴	"	"	"	4		160	600	760	
Butler Joseph T.		Pt SW ⁴ SW ⁴	"	"	"	39		1170	150	1320	
Binford Joseph		" SE ⁴ SE ⁴	"	"	"	121		4235	200	4435	
								639	5022093	2150	24243

Section No. 30

Congressional Township No. 19, R. 3

SCALE:—Forty rods to an inch, or ten rods to a space, Congress Land, which is one mile square for a section.



Montgomery County, Indiana, 1891.

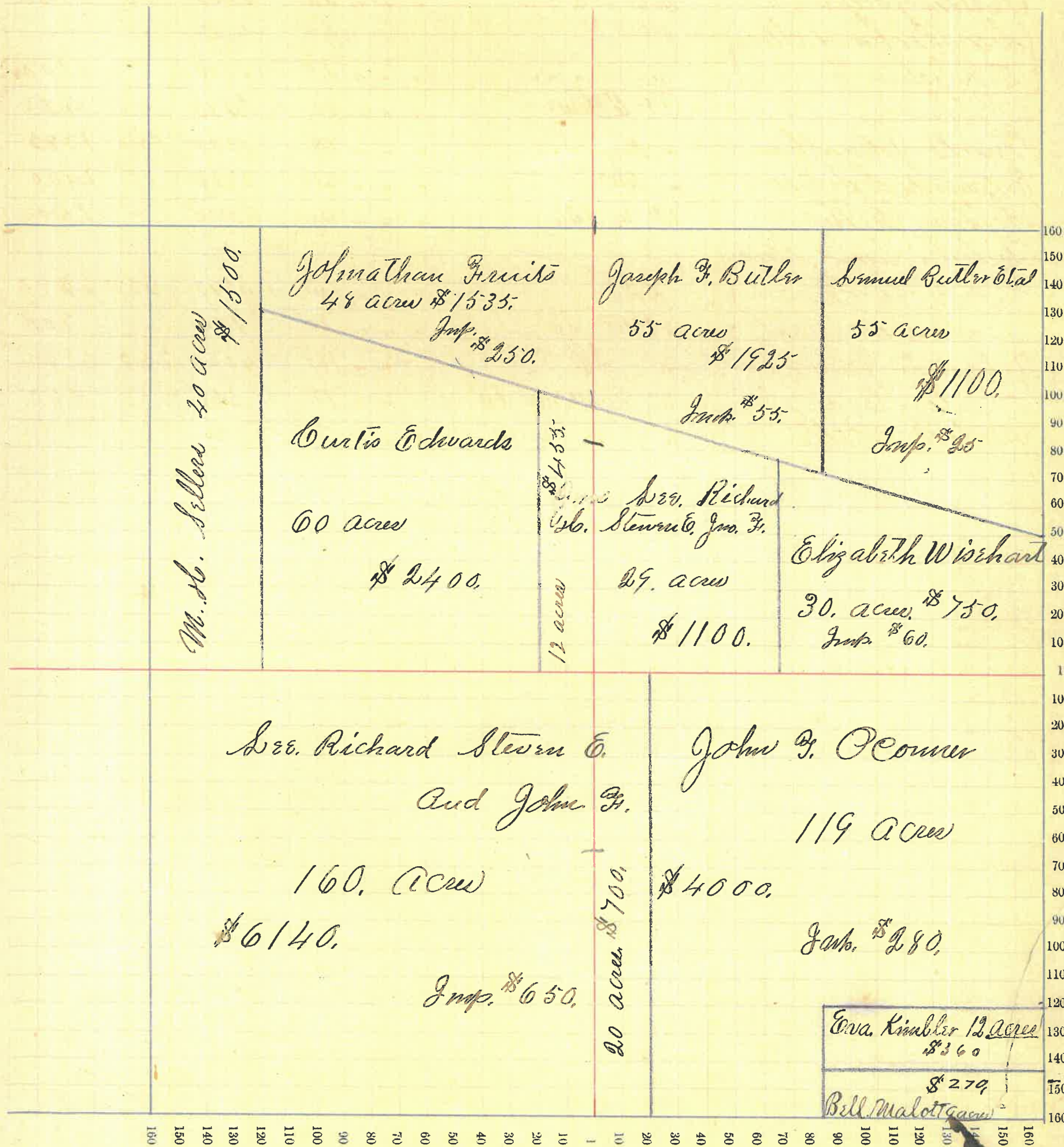
Assessor's Plat Book for _____ Township, No. _____

NAMES OF OWNERS.	Number on Plat.	DESCRIPTION.	Section.	Township.	Range.	Acres.	Hundredths.	Value of Lands.	Value of Improve-ments.	Value of Lands and Improvements.
Butler Samuel		Pt E ² NE ⁴	31	19	3	55		1100	25	1125
Wisehart Elizabeth		" " "	"	"	"	30		750	60	810
Butler Joseph Jr		" " "	"	"	"	55		1925	55	1980
(See Richard. Steved)										
E & John Jr		" " "	"	"	"	29		1100		1100
Same		Pt E ² NW ⁴	"	"	"	12		455		455
Fruits Johnathan		" N. End " " "	"	"	"	48		1535	250	1785
Edwards Curtis		" NW ⁴	"	"	"	60		2400		2400
Sellers M. B.		Pt W side	"	"	"	40		1500		1500
(See Richard, Steved)										
E. & John Jr.		SW ⁴	"	"	"	160		6140	650	6790
Same		Pt W ² SE ⁴	"	"	"	20		700		700
Clonmor John Jr.		" SE ⁴	"	"	"	119		4000	280	4280
Kimler Eva		" South side SE ⁴	"	"	"	12		360		360
Malott Belle		" " " " "	"	"	"	9		270		270
							644	22235	1320	23555

Section No. 31

Congressional Township No. 19, R. 3

SCALE: - Forty rods to an inch, or ten rods to a space, Congress Land, which is one mile square for a section.



Montgomery County, Indiana, 1891.

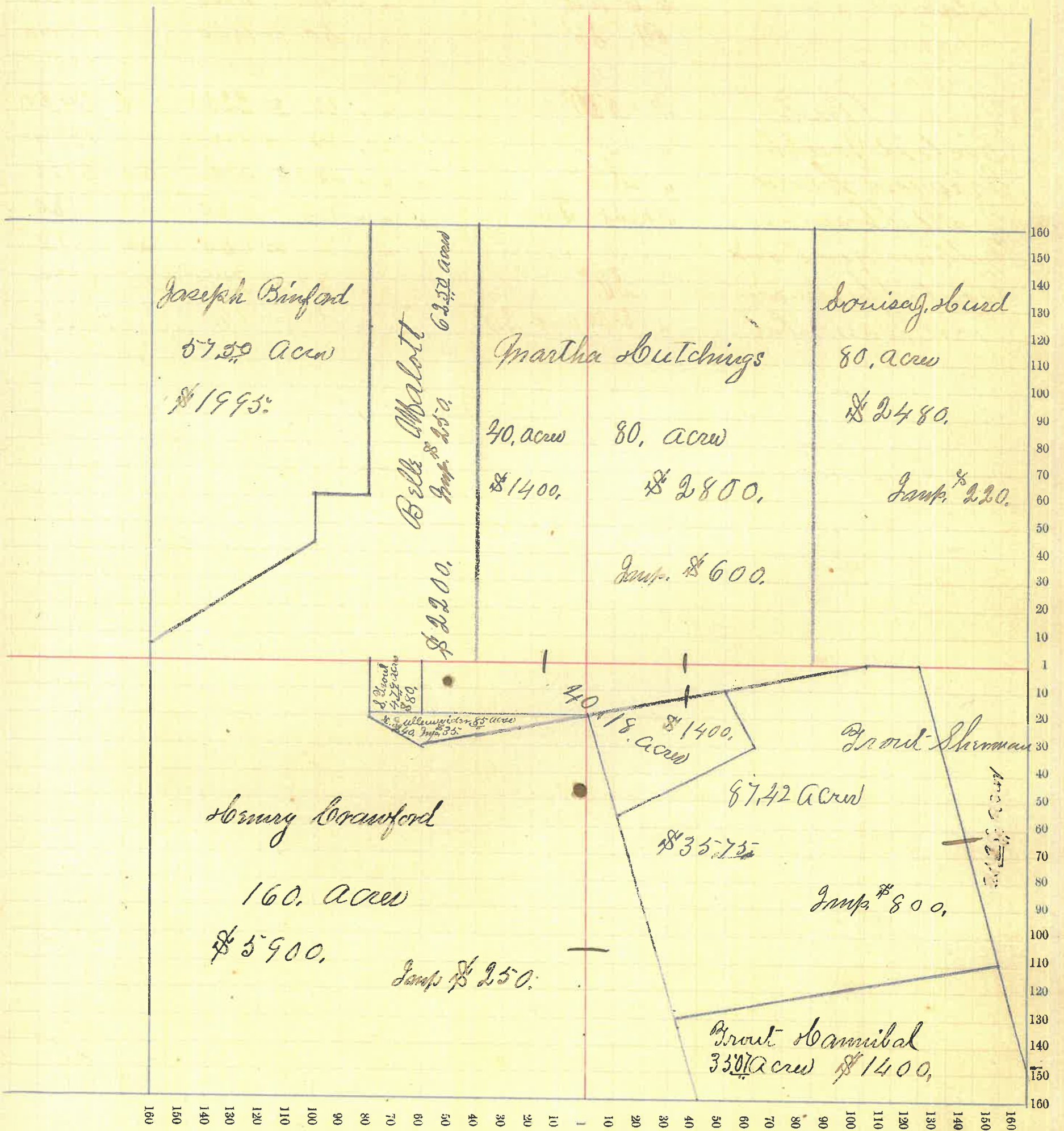
Assessor's Plat Book for _____ Township, No. _____

NAMES OF OWNERS.	Number on Plat.	DESCRIPTION.	Section.	Township.	Range.	Acres.	Hundredths.	Value of Lands.	Value of Improvements.	Value of Lands and Improvements.	
Hurd Louisa J.		E ² N ⁶	32	19	8	80		2480	220	2700	
Deutchings Martha H.		W ² " "	"	"	"	80		2800	600	3400	
Same		E ² E ² N ⁶	"	"	"	40		1400		1400	
Same		Pl- S ⁶	"	"	"	40	18	1400		1400	
Same											
Malott Belle		" N ⁶	"	"	"	62	50	2250	250	2450	
Binford Joseph		" " "	"	"	"	57	50	1995		1995	
Crawford Henry		" S ^W	"	"	"	160		3900	250	6150	
Trout Sherman		" N ⁶ S ^W	"	"	"	4	79	80		80	
Fullenwider David		" " "	"	"	"		85	40	35	75	
Trout Sherman		" S ^E	"	"	"	87	42	3375	800	4375	
Trout Hannibal		" South End S ^E	"	"	"	35	07	1400		1400	
								648	3123270	2155	25425

Section No. 32

Congressional Township No. 19, R. 3

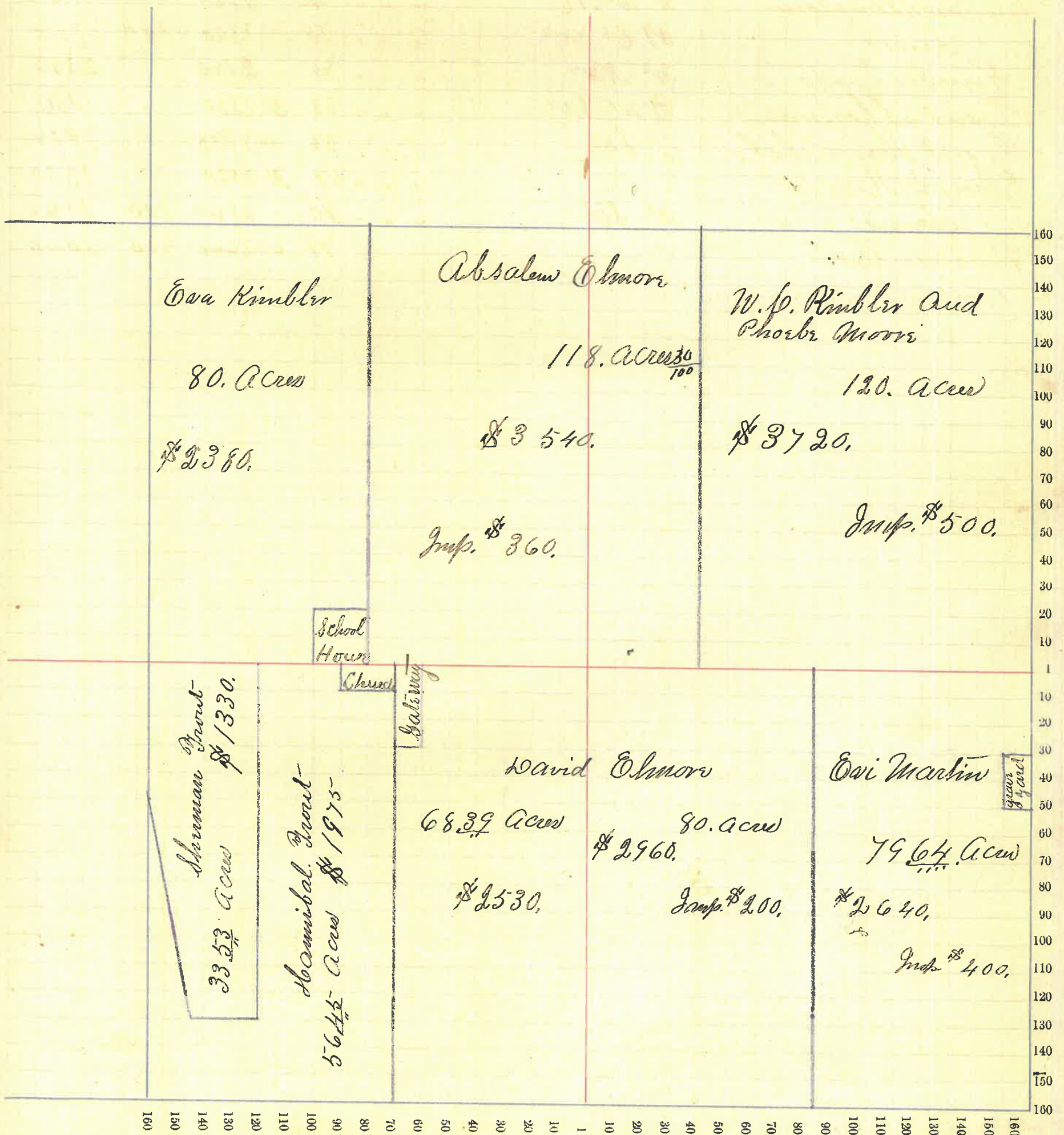
SCALE:— Forty rods to an inch, or ten rods to a space, Congress Land, which is one mile square for a section.



Section No. 33

Congressional Township No. 19, R. 3

SCALE: - Forty rods to an inch, or ten rods to a space, Congress Land, which is one mile square for a section.



Montgomery County, Indiana, 1891.

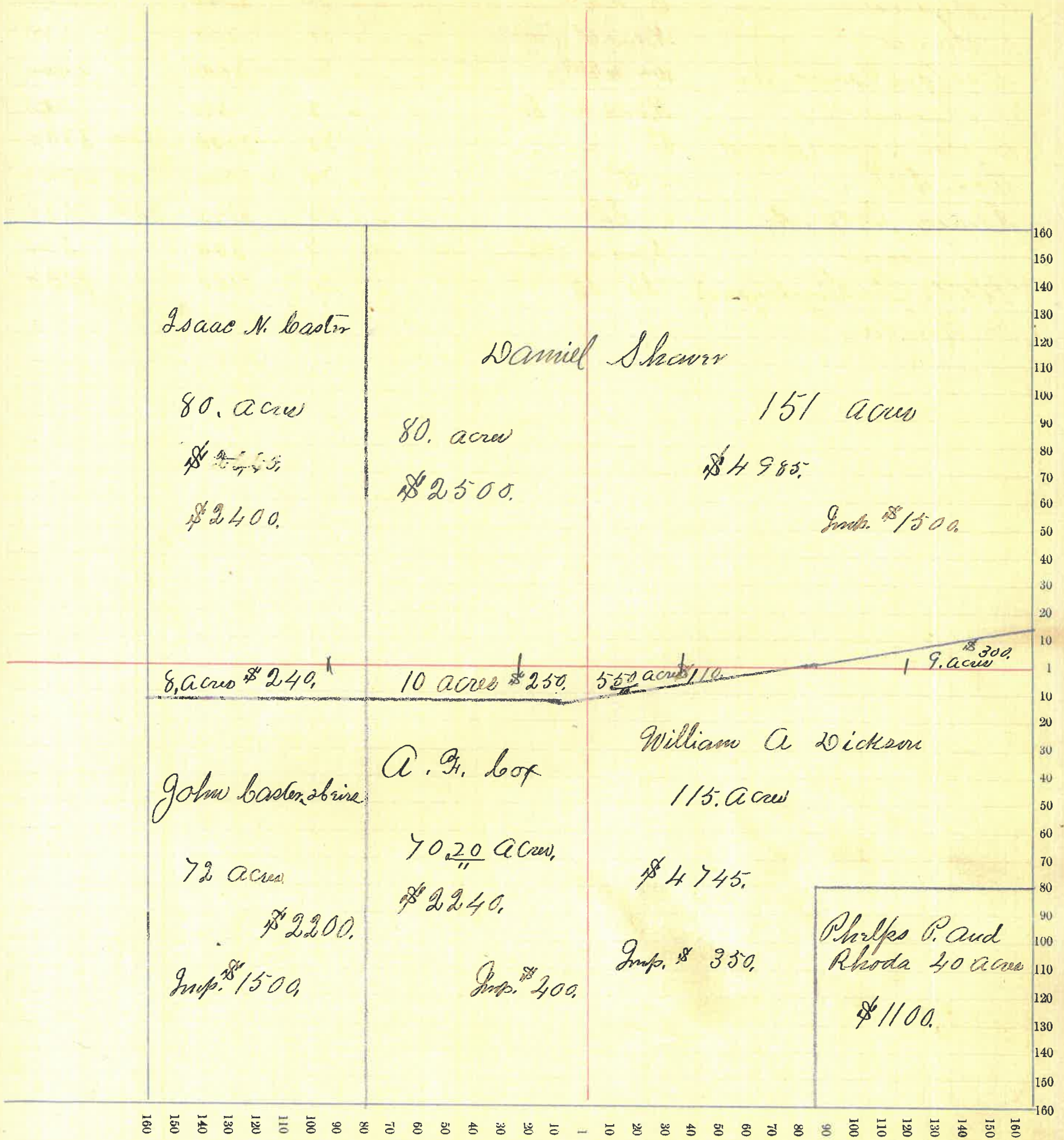
Assessor's Plat Book for _____ Township, No. _____

NAMES OF OWNERS.	Number on Plat.	DESCRIPTION.	Section.	Township.	Range.	Acres.	Hundredths.	Value of Lands.	Value of Improve-ments.	Value of Lands and Improvements.	
Shaver Daniel		Pt NE ⁴	34	19	3	157		4985	1500	6485	
Same		" N End W ² SE ⁴	"	"	"	5	50	110	110	110	
Same		E ² NW ⁴	"	"	"	80		2500		2500	
Same		N. End E ² SW ⁴	"	"	"	10		250		250	
Castor Isaac N.		W ² NE ⁴	"	"	"	80		2400		2400	
Same		N. End W ² SW ⁴	"	"	"	8		240		240	
Castor John (Heirs)		Pt " " "	"	"	"	72		2200	1500	3700	
Cox A. F.		" E ² " "	"	"	"	70	20	2240	400	2640	
Dixon Wm A.		" SE ⁴	"	"	"	115		4745	350	5095	
Same.		S. End E ² NE ⁴	"	"	"	9		300		300	
{ Phelps Inelinguysen } { & Rhoda }		SE ⁴ SE ⁴	"	"	"	40		1100		1100	
							640	70	21070	3750	24820

Section No. 34

Congressional Township No. 19, R. 3

SCALE:—Forty rods to an inch, or ten rods to a space, Congress Land, which is one mile square for a section.



Montgomery County, Indiana, 1891.

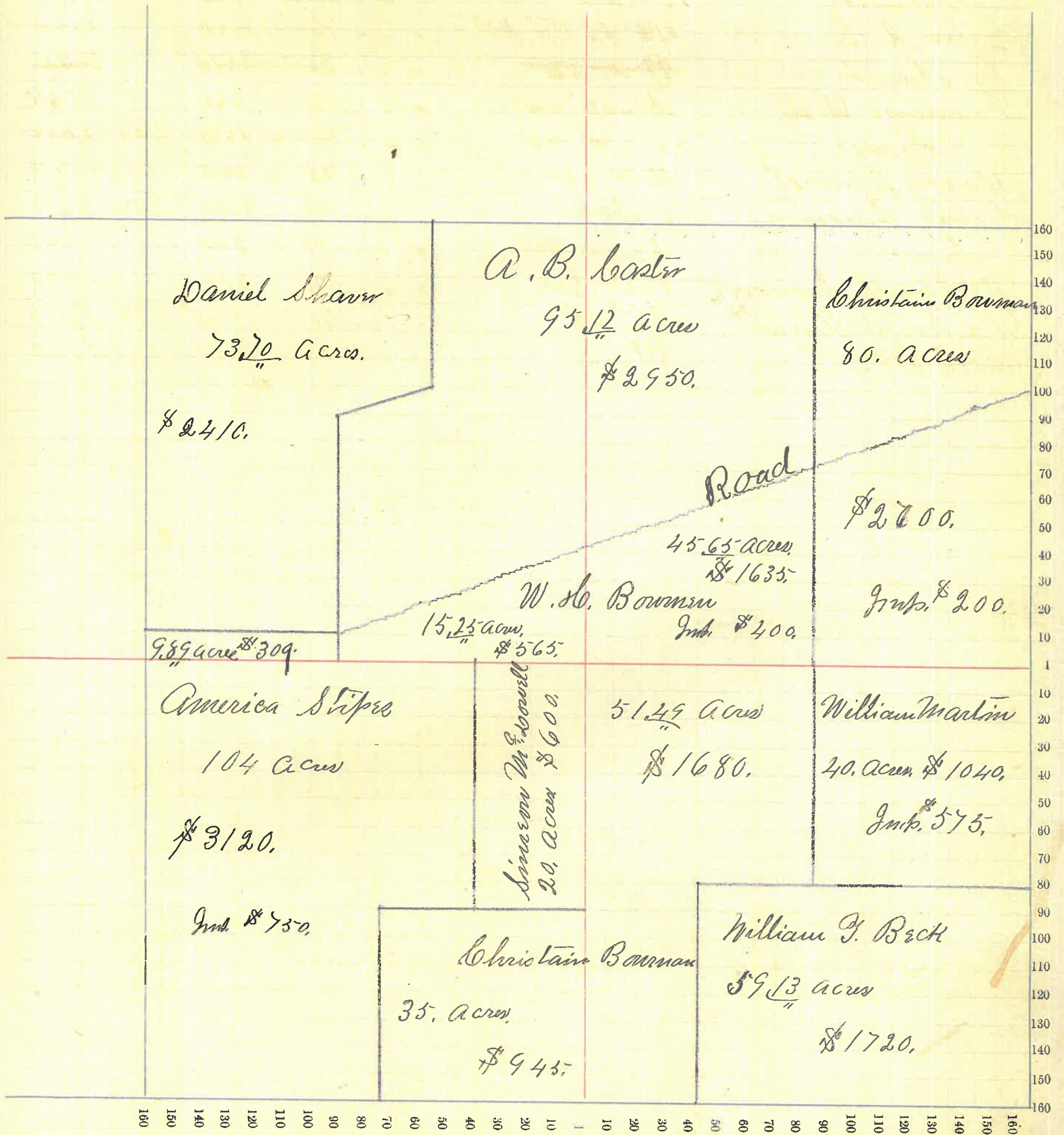
Assessor's Plat Book for _____ Township, No. _____

NAMES OF OWNERS.	Number on Plat.	DESCRIPTION.	Section.	Township.	Range.	Acres.	Hundredths.	Value of Lands.	Value of Improvements.	Value of Lands and Improvements.
Bowman Christian		E ² N ² E ²	25	19	3	80		2700	200	2900
Same		Pl. S ² E ²	"	"	"	51	29	1680		1680
Same		" S ² W ²	"	"	"	35		945		945
Castor A. B.		Pl. N ² E ² Pl. E ² N ² W ²	"	"	"	95	12	2950		2950
Same		Pl. W² N² W²	"	"	"	73	70	2410		2410
Bowman W. H.		S. End E ² N ² W ²	"	"	"	15	25	565		565
Same		" " W ² N ² E ²	"	"	"	45	65	1635	400	2035
Shaver Daniel		Pl. N ² N ² W ²	"	"	"	73	70	2410		2410
Stipes America		" S ² W ²	"	"	"	104		3120	750	3870
Same		S. End W ² N ² W ²	"	"	"	9	89	300		300
McDowel Simeon		Pl. E ² S ² W ²	"	"	"	20		600		600
Martin William		N ² E ² S ² E ²	"	"	"	40		1040	575	1615
Beck Wm. G.		Pl. " " " "	"	"	"	59	13	1720		1720
							640	19665	1925	21590

Section No. 35

Congressional Township No. 19, R. 3

SCALE: - Forty rods to an inch, or ten rods to a space, Congress Land, which is one mile square for a section.



Montgomery County, Indiana, 1891.

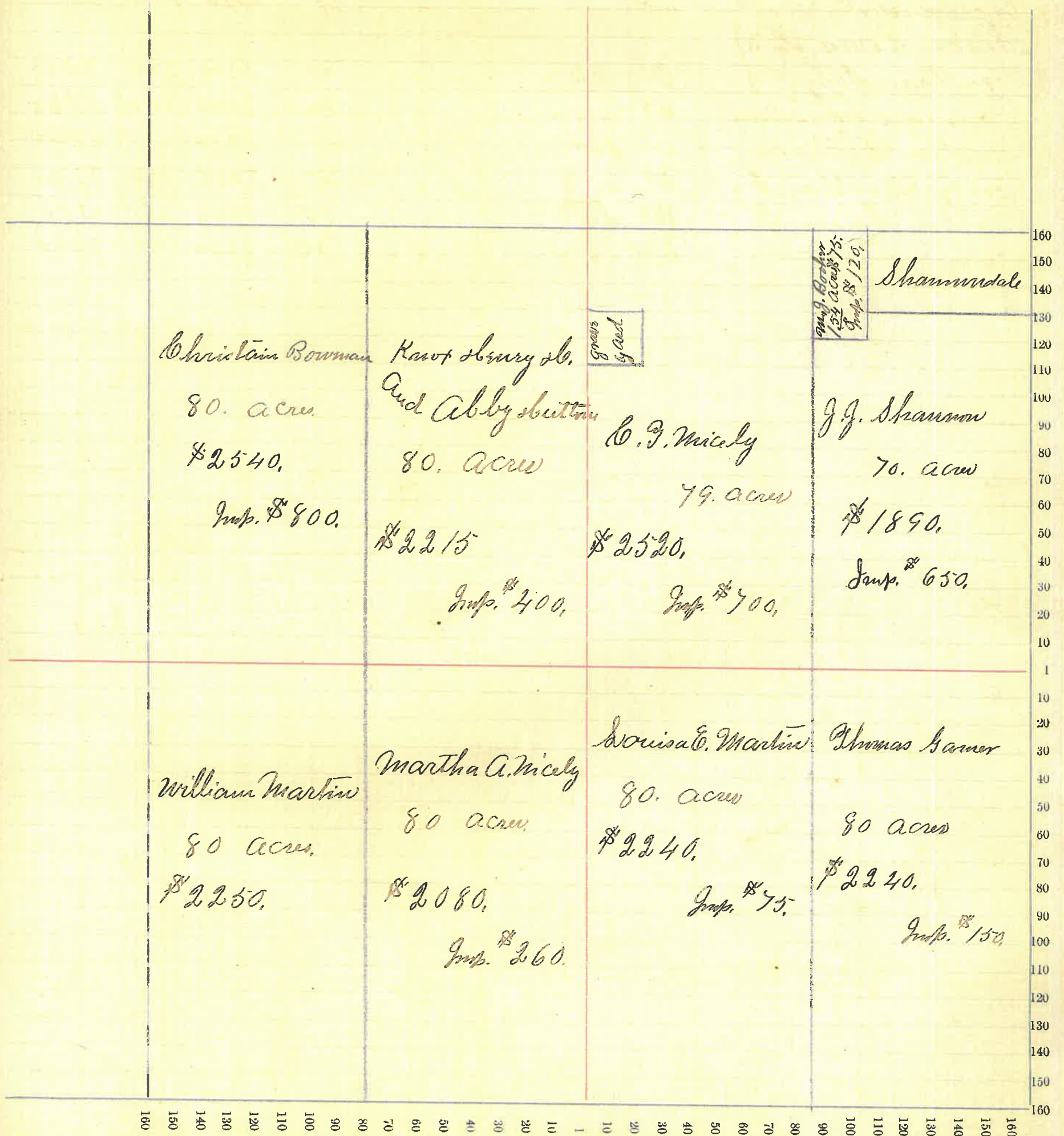
Assessor's Plat Book for _____ Township, No. _____

NAMES OF OWNERS.	Number on Plat.	DESCRIPTION.	Section.	Township.	Range.	Acres.	Hundredths.	Value of Lands.	Value of Improvements.	Value of Lands and Improvements.	
Booker Mary J.		Pl. N End E ² N ⁶ ⁴	36	14	3	1	54	75	120	195	
Shannon J. J.		" E ² " "	"	"	"	70		1880	630	2540	
Nicely C. J.		" W ² " "	"	"	"	79		2520	700	3220	
(Knox Henry H &) Hutton Abby }		E ² NW ⁴	"	"	"	80		2215	400	2615	
Bowman Christian		W ² " " "	"	"	"	80		2540	800	3340	
Martin William		" SW ⁴	"	"	"	80		2250		2250	
Nicely Martha A		E ² " "	"	"	"	80		2080	260	2340	
Martin Louisa C.		W ² SE ⁴	"	"	"	80		2240	75	2315	
Garner Thomas		E ² " "	"	"	"	80		2240	150	2390	
								630 ⁵⁴	18050	3155	21205

Section No. 36

Congressional Township No. 19, R. 3


SCALE: — Forty rods to an inch, or ten rods to a space, Congress Land, which is one mile square for a section.



Section No. 25

Congressional Township No. 20, R. 3

SCALE: - Forty rods to an inch, or ten rods to a space, Congress Land, which is one mile square for a section.



Montgomery County, Indiana, 1891.

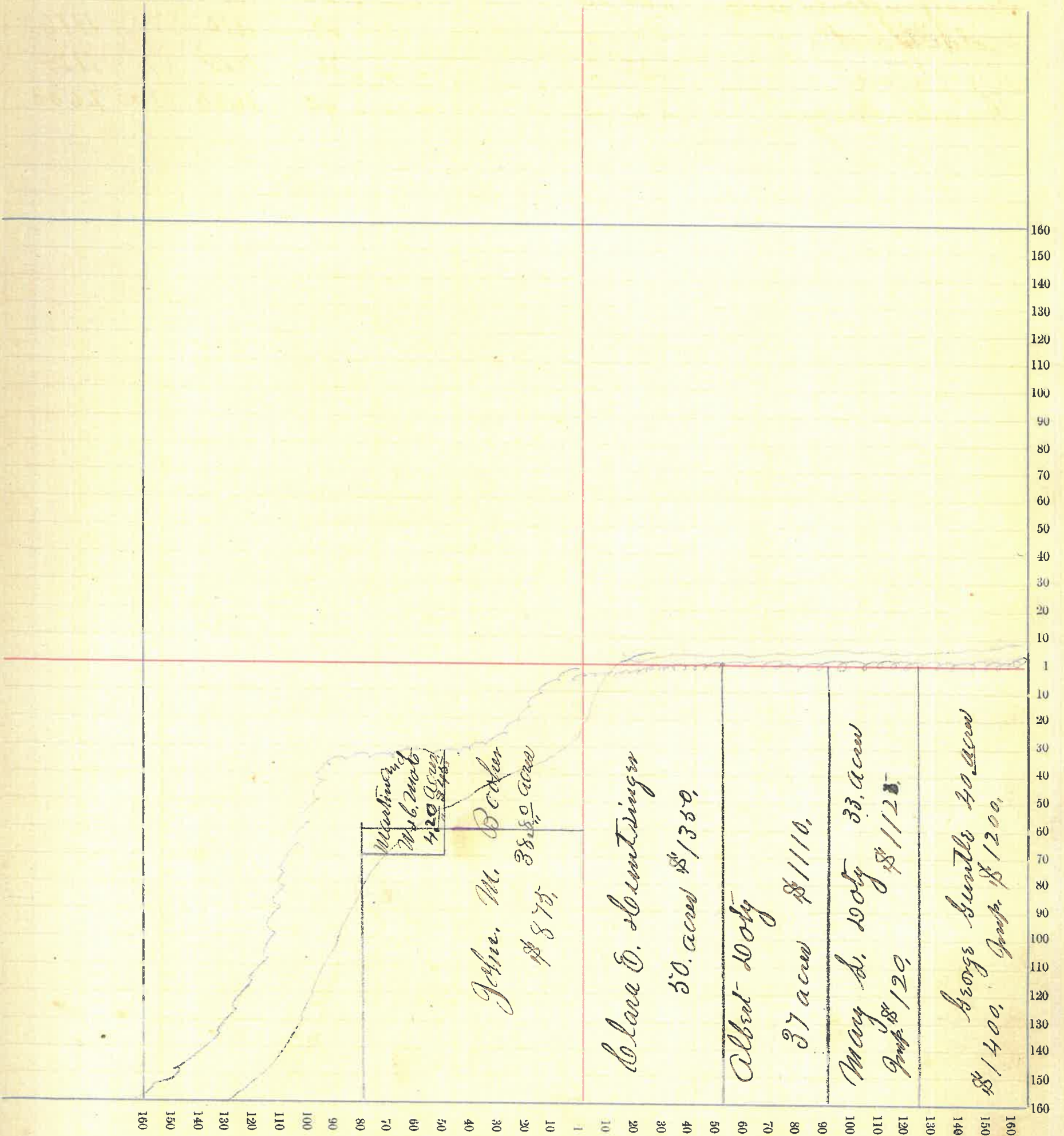
Assessor's Plat Book for _____ Township, No. _____

NAMES OF OWNERS.	Number on Plat.	DESCRIPTION.	Section.	Township.	Range.	Acres.	Hundredths.	Value of Lands.	Value of Improvements.	Value of Lands and Improvements.
Mote Martin & W.H.		Pt. SW ^x	34	20	3	24	20	45-		45-
Booker John M.		" E ² " " "	"	"	"	38	80	875-		875-
Huntzinger Clara E		" W ² SE ⁴	"	"	"	50		1350		1350
Doty Albert		" " "				37		1110		1110
Doty Mary		" E ² "	"	"	"	33		1125-		1125-
Smith George		" " "	"	"	"	40		1400	1200	2600
						203		3705	1200	7105

Section No. 34

Congressional Township No. 20, R. 3

SCALE:—Forty rods to an inch, or ten rods to a space, Congress Land, which is one mile square for a section.



Montgomery County, Indiana, 1891.


Assessor's Plat Book for _____ Township, No. _____

NAMES OF OWNERS.	Number on Plat.	DESCRIPTION.	Section.	Township.	Range.	Acres.	Hundredths.	Value of Lands.	Value of Improvements.	Value of Lands and Improvements.	
Clowser Alfred		Pt NE ⁴	35	20	3	134		2338	180	4535	
Clowser Daniel		" NW ⁴	"	"	"	50		1250		1250	
Guntle George		W ² W ² SW ⁴	"	"	"	40		1400		1400	
Coleman Mary		Pt " "	"	"	"	120		4345	850	5195	
Same		" W ² SE ⁷	"	"	"	79	16	2605		2605	
Flanningham S. J.		NE ⁴ SE ⁴	"	"	"	40		1300		1300	
Hampton Samuel		SE ⁴ SE ⁴	"	"	"	40		1440		1440	
							503	16	16695	1030	17725

Section No. 35

Congressional Township No. 20, R. 3

SCALE:—Forty rods to an inch, or ten rods to a space, Congress Land, which is one mile square for a section.



Montgomery County, Indiana, 1891.

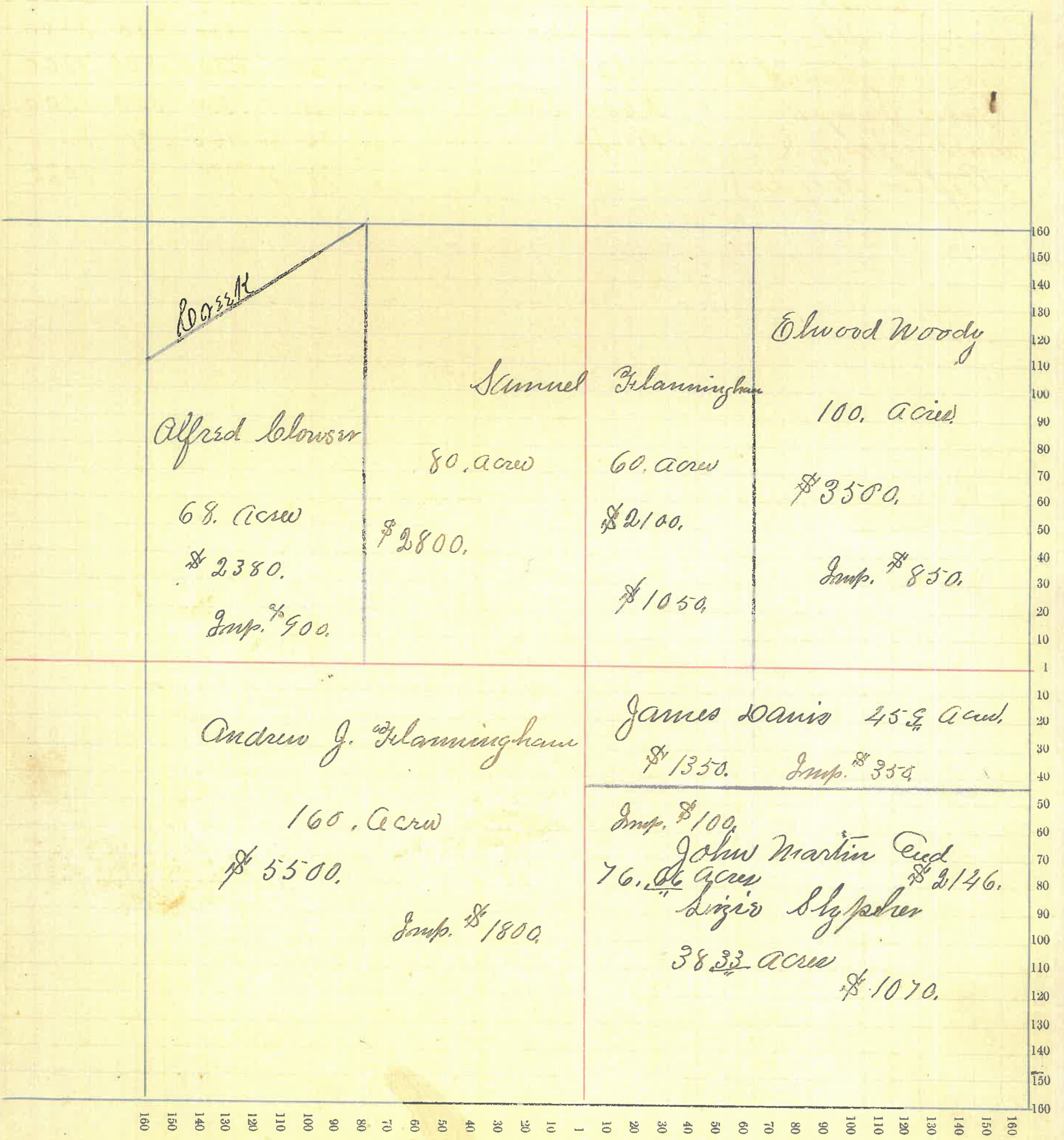
Assessor's Plat Book for _____ Township, No. _____

NAMES OF OWNERS.	Number on Plat.	DESCRIPTION.	Section.	Township.	Range.	Acres.	Hundredths.	Value of Lands.	Value of Improvements.	Value of Lands and Improvements.		
Woody Elwood		Pt NE ⁴	36	20	3	100		3500	850	4350		
Flanningham Samuel		" " "	"	"	"	60		2100	1050	3150		
Same		E ² NW ⁴	"	"	"	80		2800		2800		
Cowser Alfred		Pt NW ² NW ⁴	"	"	"	68		2380	900	3280		
Flanningham A. J.		SW ⁴	"	"	"	160		5500	1800	7300		
Davis James		N. End SW ⁴	"	"	"	45	9	1350	350	1700		
Martin John & Stephen Sizzie		Pt SE ⁷	"	"	"	76	66	2146	100	2246		
		" "	"	"	"	38	33	1070		1070		
								628	9	20846	5050	25896

Section No. 36

Congressional Township No. 19 20, R. 3

SCALE:—Forty rods to an inch, or ten rods to a space, Congress Land, which is one mile square for a section.



Montgomery County, Indiana, 1891.

Assessor's Plat Book for _____ Township, No. _____

NAMES OF OWNERS.	Number on Plat.	DESCRIPTION.	Section.	Township.	Range.	Acres.	Hundredths.	Value of Lands.	Value of Improvements.	Value of Lands and Improvements.
Booker Isaac			8	15	3	1	7/8	100		100
Kashner Geo.						2	50	225		225
Kashner Alice						2	15	170		170
Campbell G. W.							25	75	425	500
Morrison Arminta						2	25	110	125	235
Partridge Meredith							62	100	30	130
Kinsey Ellen							32	30	10	40
Lane Mary							30	40	60	100
Carson Theodore							50	30	50	80
Milner Mary A et al							50	50		50
Carson J. E							50	50	50	100
Blatt John							50	25		25
Harris Jordan H							50	40	260	300
Willbolt James M. & Nancy		Plt N64					75	180	25	205
Morris Owen D.		" "					50	40	75	115
Griffith Thomas J.		" "				1		50	50	100
Gearing Nancy J							22	30	10	40
Best Susan		Perk add.					50	100	60	160

County, Indiana, 1891.

Assessor's Plat Book for _____

NAMES OF OWNERS.	Number.	DESCRIPTION OF LOTS.	In-Lots.	Out-Lots.	Parts of In-Lots.	Parts of Out-Lots.	No. Square or Block.	Value of Lots.	Value of Improvements.	Value of Lots and Improvements.
Booker Isaac								100		
Kashner Geo.								225		
Kashner Alice								170		
Campbell G. W.								75	425	500
Morrison Arminta								110	125	235
Partridge Meredith										
Himsey Ellen								40		
Lane Mary								40	60	100
Best Susan								60	100	160
Yeering Nancy								80		
Carson Theodore										

County, Indiana, 1891.

Assessor's Plat Book for Shannondale

NAMES OF OWNERS.	Number.	DESCRIPTION OF LOTS.	In-Lots.		Out-Lots.		Parts of In-Lots.	Parts of Out-Lots.	No. Square or Block.	Value of Lots.	Value of Improvements.	Value of Lots and Improvements.	
Barrroughs Marcy		Old Plat Pt	3	Pt			28			25-	275-	300	
Boothby John		Woods Add	21	+			22			40	100	140	
Booth William Sr.		Lanes	25-							15-	85-	100	
Day Armistead		Lanes "	11	Pt			18			15-	20	35-	
Dunham John W.		Old Plat	3							15-	75-	90	
Dunham John W. & Mary J.		Lanes Add	27							10		10	
Doty Virginia A.			23							20	60	80	
E. S. Kew Wyatt J.		Lanes Add	9							20	170		
Same		Woods "	18	Pt						5-	40	235-	
Ondicott Mary J.		Lanes "	5	6	7					35	50	85	
Holliday James		" " "	3	Pt	27	Pt	28			50	110	160	
Horn Elijah		Old Plat	6	W ²	7					35	100		
Same		Lanes " " "	2							15-	550		
Same		"	19	+	20					30	175		
Same		Old Plat	2							35-	235-	1175-	
Horn John O.		Lanes add	11, 12, 13, 14, 15, 16, 17, 18, 19, 20.								155-	150	305-
Jones Abree A.			4							20	80	100	
Johnson W. B. & Mary J.		Old Plat	22	23	24					45-			
		Same	21							20	85-	150	
Jeffrey Mary A.		Lanes Add. Pt	2	7	30					40	120	160	
Johnson Samuel H.		Woods "	19, 19, 20							40	100	140	
King Jeremiah		Old Plat	8 W ² 7							30	200	230	
Knot Henry Sr.		Woods add.	4 & 13							30	100		
Ed Mary M. & Nancy C.		Old Plat	9, 10, 11, 12							60	350	540	
Same													
Laffollett F. M. & C. N. Shannon		Woods add.	20							100	260	360	
Laffollett F. M.		Lanes "	8 & 23							20	170		
Same		Woods "	23							18	175-	383	

County, Indiana, 1891.

Assessor's Plat Book for _____

NAMES OF OWNERS.	Number.	DESCRIPTION OF LOTS.	In-Lots.	Out-Lots.	Parts of In-Lots.	Parts of Out-Lots.	No. Square or Block.	Value of Lots.	Value of Improve-ments.	Value of Lots and Improve-ments.
Maiden John		Knot add Pt. 1						10	20	30 30
McClure Moses			26	8				35	115	150
McEallen Alex.			24				3	15	100	115
Shannon J. J.					Pt. 1			5	60	65
Stewart S. B.		Woods add, "	17					15	25	40
Sharp John		Lanes "	10					20	100	120
Youngs Ruth A.		Woods "	3					25	175	200
Youngs Mary Ann		" "	5					25	135	160
Youngs Charles E. and Martha E.		" " Pt. 25						25	120	145

