

ASSESSOR'S
PLAT BOOK.

Franklin Township.

Montgomery County.

1895.

Assessor's Plat Book
Franklin Township
Montgomery County,
Indiana

1895

Last Name	First Name	Page	Notes
Adair	C B	8	
Armstrong	J A	12	
Auman		8	
Beck	William T	35	
Ben	William	24	
Biddle	Lawson	21	
Binford	Joseph	29, 30, 32	
Binford	Thomas E	18	
Binford	W P	12	
Black	Daniel	2	
Black		8	
Booher	Cyrus	4	
Booher	Cyrus Jr	3, 4	
Booher	E B	14	
Booher	Elizabeth R	10	
Booher	Elkana	13	
Booher	George W	2	
Booher	J A	3	
Booher	John C	2	
Booher	John C and Manerva Endicott	12	
Booher	John M	3, 38	
Booher	John M and Joseph	38	
Booher	Luther	24	
Booher	Mary T	12	
Booher	Samuel	2	
Booher	William	8	
Booher		8, 11	
Bowers	A H	9	
Bowers	Abraham H	8	
Bowers	Silas	20, 29	
Bowman	Chris	35	
Bowman	Christian	35	
Bowman	Cris	36	
Bowman	H W	8	
Bowman	Henry W	35	
Bratton	John N	12	
Brenton	Cynthia	8	
Brown	Granvill and Mary E	13	
Brown	John L	6	
Brown	William H and Parscilla	13	
Buchanan	J F	16	
Buchanan	James F	15	
Buchanan	William A	16	
Bundy	Eli	24	
Bundy	Mariah E	14	
Bundy	Q E	13	
Bundy	W N	14	
Butler	C E	30	
Butler	C E and H L	30	
Butler	Effie L	23	
Butler	L R	23	
Butler	Lemuel and Clara	30, 31	
Butler	Mahlon	30	
Butler	Mary	17	
Butler	Pleasant	19, 30	
Butler	Willilam and Lemuel	31	
Campbell	Anna	29	
Caster	Abraham B	35	
Caster	J U	34	
Caster	John	34	heirs
Chrisman	Matthias	7	
Chrisman	Nancy	7	
church		2, 9, 11, 22, 30, 33	
Clouser	A F	11	
Clouser	Alfred F	11, 39	
Clouser	David	39	
Clouser	T B	8	
Coaltrain	John D	2	
Coaltrain	L P	1	heirs
Coaltrain	Mary A	1	
Coleman	Marshal	37	
Coleman	Mary	39	
Conard	G W	6	
Condon	Elizabeth	8	
Cook	C M	12	
Cook	Charles W	6	

Cook	Frank L	6	
Cook	Rachel	6	
Cope	Sarah	6	
Cornell	A A	8	
Cox	A F	34	
Cox	Abijah	8	
Cox	Albert	3	
Cox	Alfred M, Orin A and Laura W	17	
Cox	Hila May	4	
Cox	Ira	4	
Cox	Isaac N	9, 10	
Cox	J N	4	
Cox	William	4, 9, 11	
Cox	William Sr	3	
Craig	Lydia	15	
Craig	V E and Sarah A	15	
Crawford	Henry	32	
Custer	M T and Eliza A	16	
Davis	James E	40	
Deck	Alfred	24	
Deck	Clara	2	
Deck	Isaac	13	
Deck	Melissa	2	
Deck	Samuel	13, 14	
Dickson	J A	28	
Dickson	William A	34	
Doty	Mary	38	
Elmore	Absalom	33	
Elmore	David E	33	
Endicott	Aaron	11	
Endicott	B F	11	
Finch	Francis	36	
Flanigan	Rebecca A	14	
Flaningam	James	39	
Flaningam	Samuel	37, 40	
Flannigan	John	1	
Flanningam	James "etal"	40	
Flanningam	Lafayette	3, 10	
Ford	Phebe E	24	
Foust	Sarah J	19, 30	
Francis	Jane E	21	
Francis	W E	22	
Francis	W R	23	
French	Alfred	7	
Fruits	Johanathan	31	
Fulwider		32	
Garner	Thomas	24, 36	
gateway		33	
graveyard		2, 9, 33, 36	
Griest		8	
Griffin	Samuel E and E F	7	
Guntle	George	38, 39	
Guntle	Manuel and Emma	17, 20	
Hall	James L	29	
Hall	Silas	29	
Hampton	M D	1	
Hampton	M J	12	
Hampton	Samuel	2, 39	
Hampton	William M	1	
Hancock	Mary	7	
Hancock	Nancy	7	
Hand	Aaron	20	
Harland	W J	8	
Harland	Willard P	17	
Harland	William Z	17	
Harper	M J	36	
Harris	John F	10	
Hays	William and E H Russell	8	
Hazewell		8	
Henderson	A J	23, 24	
Herman	Goss	2	
Hewitt	John R	11	
Hiatt	Silas	8, 15	
Hollingsworth	John M	4, 5, 7	
Hurd	Louisa	32	
Hutchings	Martha	29, 32	
Hutchison	Maranda	13	
Jackman	J V	8	
Jackman	U Z	8	
Jewell	George W	25	

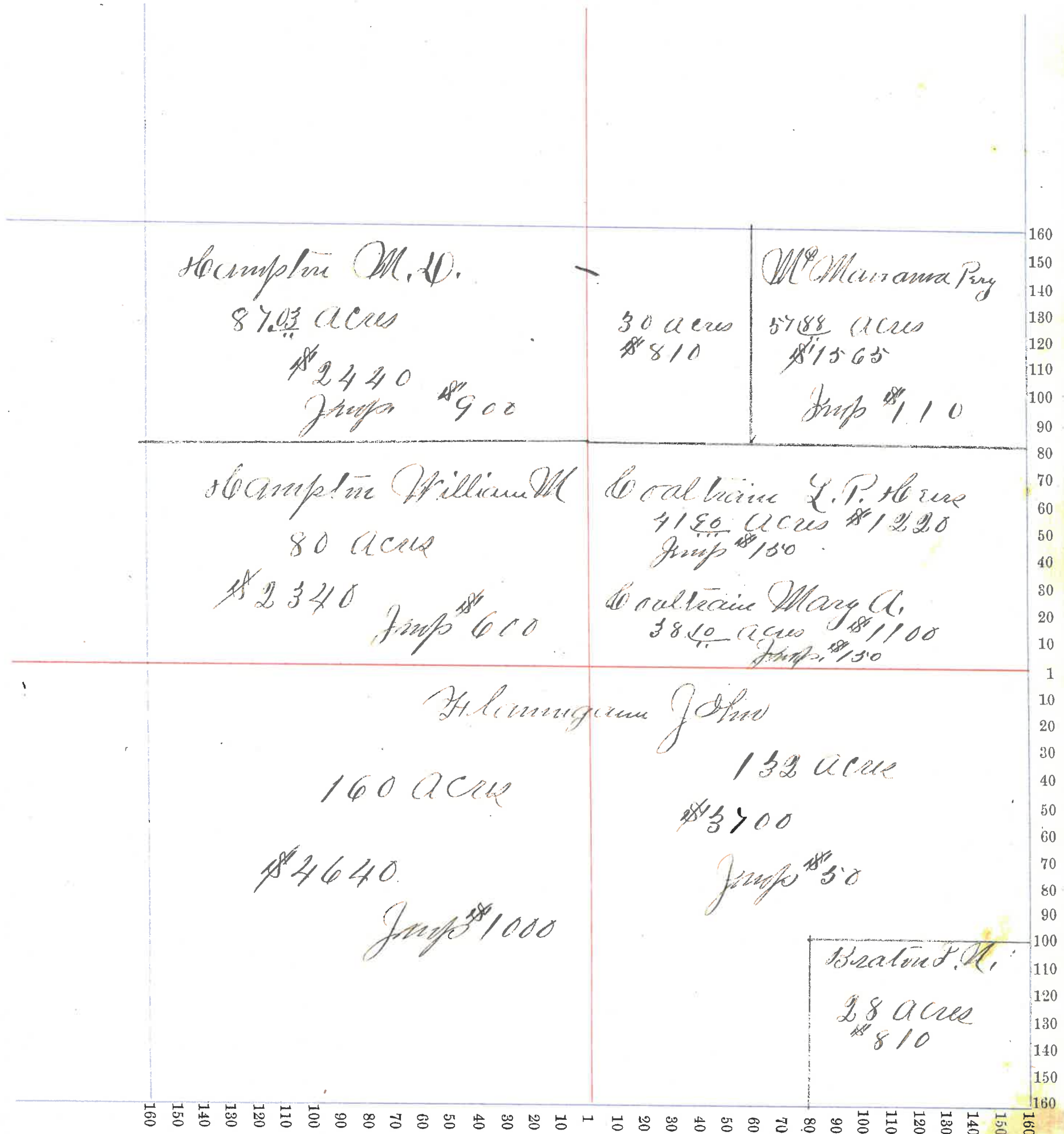
Johnson	Charles	8	
Johnson	Edna	28, 29	
Johnson	H S	29	
Johnson	Henry S	28	
Jones	M E	11	
Kashner		8	
Kasner	George	14	
Kelsey	I T and C A	7	
Kimbler	Eva	33	
Kimbler	Washington C	33	
Kirkpatrick	J J	7, 8	
Knox	Henry	25	
Knox	Henry and Abby Hutton	36	
Knox	Samuel and Sarah A	25	
Lafollett	F M	25	
Lafollett	George W	26	
Lafollett	Joseph W	25, 28	
LaFollette	Thos W	24, 25	
Lafollette		8, 36	
Larrick	R H	4, 5, 8	
Lee	Rhoda	6	
Lee	Richard H, Steven E and John F	31	
Lee	U J	6	
Lewis	Daniel	7	
Lewis	Daniel and Mary A	8	
Lewis	David	7	
Lynch	Isabel	29	
Lynch	William R	19, 20	
Lynch		8	
Maden	Ida	25	
Malott	Belle	32	
Martin	Eva and Newton	10	
Martin	Evi	33	
Martin	John	40	
Martin	William	35, 36	
Marts	Chaucy U	5	
Marts	J B	8	
Marts	John	10	
Marts	Otis B	5	
McCallister	D V	25, 26	
McCallister	M S	24, 26	
McClain	John	8	
McClaskey	E P	17, 20	
McClure	Matilda	4	
McDaniel	Henry	21	
McDaniel	Ida M	20	
McDaniel	Simeon	35	
McDaniel	Thomas F	14	
McKinsey		8	
Mikels	J W	14	
Miller	G H	8	
Miller	Samuel T	23	
Miller	Sarah E	8	
Miller	W C	23	
Moore	G W	28	
Moore	Jesse G	28	
Morrison	Cornelius	18	
Morrison	Frank	18	
Mote	A W	7	
Mote	Jeremiah	18, 19	
Mote	Martin	38	
Mote	Washington	18	
Mount	Annie E	22	
Mount	J A	22	
Mount	James A	23, 26, 27	
Mount	W B	22	
Mount	W H	26	
Mullen	Albert	21	
Mullen	William J	21	
Mullen	Albert & C	21	
Needham	Josephine	13	
Needham	L P	12, 13, 23	
Newman	Lyda	31	
Nicely	Martha	36	
Nobelsville Road		35	
O'Conner	John T	31	
Owsley	Joel N	7	
Paddock	Samuel P and Jennie	4	
Peacock	Enoch	4, 9	
Peebles	R W	30	

Peebles	Robert W	29	
Peebles	W B	29	
Peebles	Walter D	28	
Peterson	A R	8	
Phelps	P	34	
Pickering	Mary A	28	
Pickering	Rosa M	21	
Pickett	Albert H	3	
Pritchard	C W	30	
Ramey	Rachel	8	
Remley	James C	6, 7	
Rich	Samuel	12	
Russell	E H	4, 38	
school house		5, 16, 20, 25, 27, 30, 33, 39	
Seller	John M and Harriet	20	
Seller	M H	31	
seybold	Georg	9	
Shan	I N	8	
Shannon	J J	36	
Shannondale		25, 36	
Shaver	Daniel	27, 34, 35	
Shaver	David	26, 27	
Shook	M E	11	
Shumaker	John	6	
Slypher	Lizzie	40	
Smalley	E M	25	
Smith	Isaac	11	
Smith	Leathy	20	
Spencer	James	36	
Spry	James H and Priscilla	17	
Stewart	A M	22	
Stewart	J H	22	
Stewart	James H	27	
Stewart	John A	22	
Stipes	America	35	
Stokes	I N	8	
Stokes	J M	8	
Sugar Creek		37, 38, 40	
Sutton	E J	14, 15	
Sybole	F M	17	
Thoret	Sherman A	32	
Thornbergh	Henry H	18, 19	
Thornbergh	John M	18, 19	
Townsley	Peter	17	
Travelers Insurance Co		21	
Tribbett	F H	11	
Tribbett	Albert G	23	
Tribbett	Clark E	9, 10	
Tribbett	James W	9	
Tribbett	John	11, 14, 23	
Tribbett	John A	22	
Trimble	John H	21	
Trout	Hannibal	32, 33	
Trout	S	32	
Trout	Sherman A	33	
Virts	R C	28	
Virts	R H	21	
Watkins	R B	22, 27	
Weesner	Mahlon	8	
Weesner	Rachel	8	
Wheeler	Joseph E	28	
Wilson	Amanda	4	
Wilson	Green	8	
Wilson	Gwen and Beckner	7	
Wilson	Jabez	4	
Wilson	W E	4	
Wilson		6	
Winters		6	
Wisehart	H M	7	
Wisehart	Henry	6, 7	
Wisehart	Henry M	6	
Wisehart	Thomas	6	
Woody	A H	10	
Woody	Ellwood, I C	40	heirs
Woody	Elwood	37	
Woody	Gurney	15	
Woody	W C	40	
Wooley	A C	3	
Zigler	Martin J	13	

Section No. 1

Congressional Township No. 19, R. 3

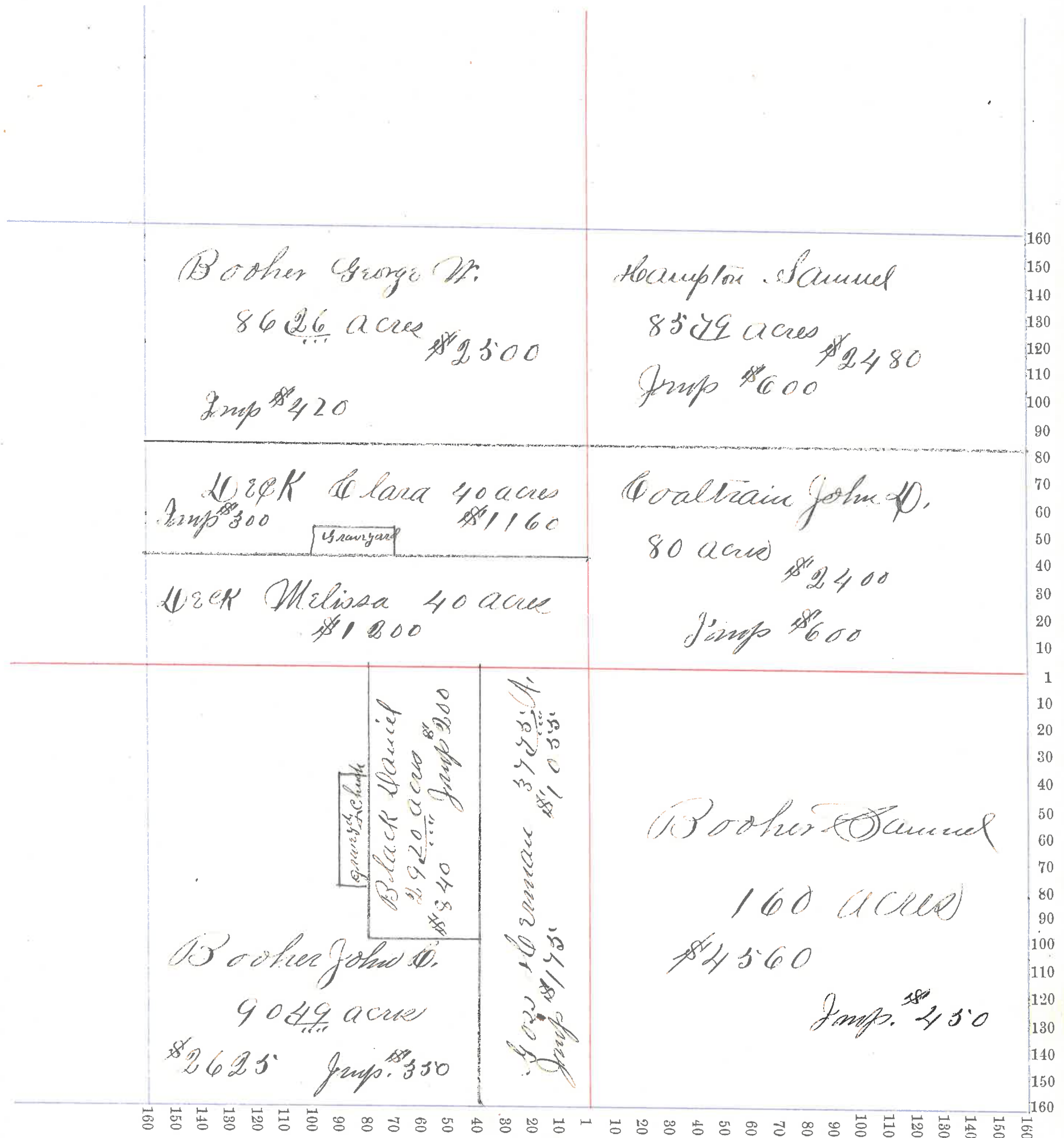
Scale—Forty rods to an inch, or ten rods to a space, Congress Land, which is one mile square for a section.
Number of acres in this section, according to the United States Survey, _____



Section No. 2

Congressional Township No. 19, R. 3


Scale—Forty rods to an inch, or ten rods to a space, Congress Land, which is one mile square for a section.
Number of acres in this section, according to the United States Survey, _____



Section No. 3

Congressional Township No. 19, R. 3

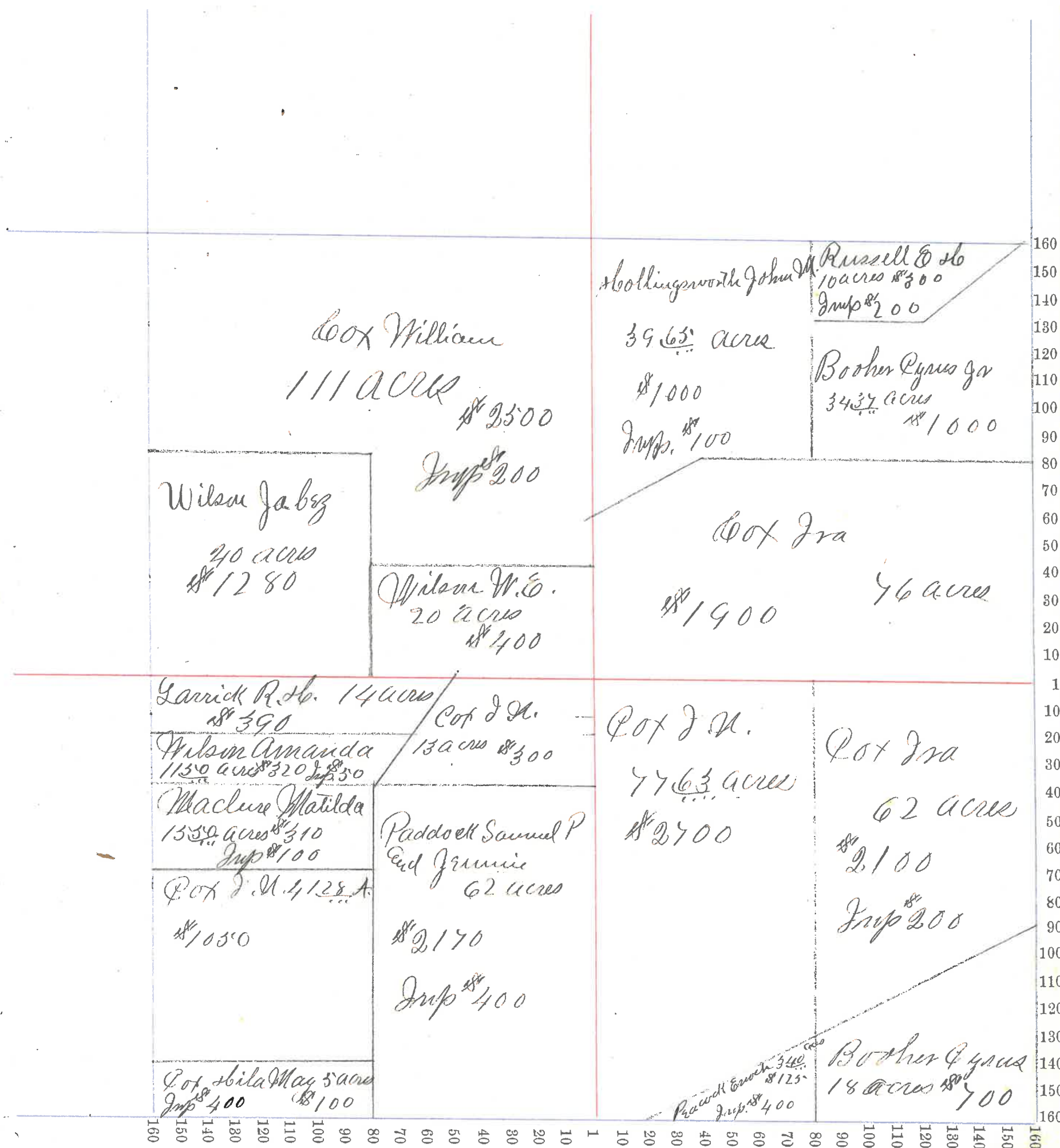
Scale—Forty rods to an inch, or ten rods to a space, Congress Land, which is one mile square for a section.
Number of acres in this section, according to the United States Survey, _____



Section No. 4

Congressional Township No. 19, R. 3

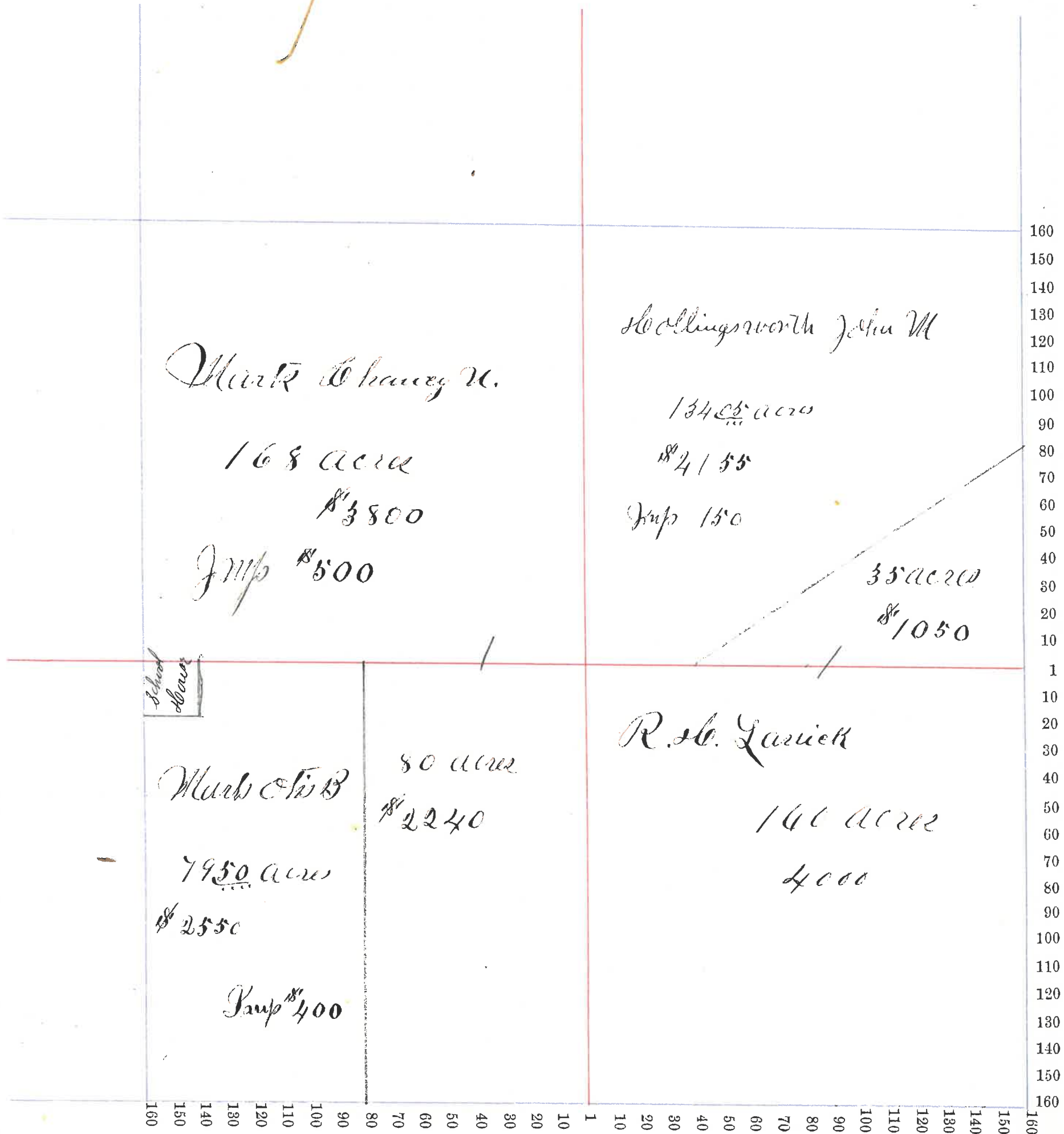
Scale—Forty rods to an inch, or ten rods to a space, Congress Land, which is one mile square for a section.
Number of acres in this section, according to the United States Survey, _____



Section No. 5

Congressional Township No. _____, R. _____


Scale—Forty rods to an inch, or ten rods to a space, Congress Land, which is one mile square for a section.
Number of acres in this section, according to the United States Survey, _____



Section No. 4

Congressional Township No. _____, R. _____


Scale—Forty rods to an inch, or ten rods to a space, Congress Land, which is one mile square for a section.
Number of acres in this section, according to the United States Survey, _____



Section No. 7

Congressional Township No. _____, R. _____


Scale—Forty rods to an inch, or ten rods to a space, Congress Land, which is one mile square for a section.
Number of acres in this section, according to the United States Survey, _____



Section No. 9

Congressional Township No. _____, R. _____


Scale—Forty rods to an inch, or ten rods to a space, Congress Land, which is one mile square for a section.
Number of acres in this section, according to the United States Survey, _____



Section No. 10

Congressional Township No. _____, R. _____

Scale—Forty rods to an inch, or ten rods to a space, Congress Land, which is one mile square for a section.
Number of acres in this section, according to the United States Survey, _____



Section No. 12

Congressional Township No. 19, R. 3

Scale—Forty rods to an inch, or ten rods to a space, Congress Land, which is one mile square for a section.
Number of acres in this section, according to the United States Survey, _____

				160
				150
				140
				130
				120
				110
				100
				90
				80
				70
				60
				50
				40
				30
				20
				10
				1
				10
				20
				30
				40
				50
				60
				70
				80
				90
				100
				110
				120
				130
				140
				150
				160
				160
				150
				140
				130
				120
				110
				100
				90
				80
				70
				60
				50
				40
				30
				20
				10
				1
				10
				20
				30
				40
				50
				60
				70
				80
				90
				100
				110
				120
				130
				140
				150
				160
				160
				150
				140
				130
				120
				110
				100
				90
				80
				70
				60
				50
				40
				30
				20
				10
				1
				10
				20
				30
				40
				50
				60
				70
				80
				90
				100
				110
				120
				130
				140
				150
				160
				160
				150
				140
				130
				120
				110
				100
				90
				80
				70
				60
				50
				40
				30
				20
				10
				1
				10
				20
				30
				40
				50
				60
				70
				80
				90
				100
				110
				120
				130
				140
				150
				160
				160
				150
				140
				130
				120
				110
				100
				90
				80
				70
				60
				50
				40
				30
				20
				10
				1
				10
				20
				30
				40
				50
				60
				70
				80
				90
				100
				110
				120
				130
				140
				150
				160
				160
				150
				140
				130
				120
				110
				100
				90
				80
				70
				60
				50
				40
				30
				20
				10
				1
				10
				20
				30
				40
				50
				60
				70
				80
				90
				100
				110
				120
				130
				140
				150
				160
				160
				150
				140
				130
				120
				110
				100
				90
				80
				70
				60
				50
				40
				30
				20
				10
				1
				10
				20
				30
				40
				50
				60
				70
				80
				90
				100
				110
				120
				130
				140
				150
				160
				160
				150
				140
				130
				120
				110
				100
				90
				80
				70
				60
				50
				40
				30
				20
				10
				1
				10
				20
				30
				40
				50
				60
				70
				80
				90
				100
				110
				120
				130
				140
				150
				160
				160
				150
				140
				130
				120
				110
				100
				90
				80
				70
				60
				50
				40
				30
				20
				10
				1
				10
				20
				30
				40
				50
				60
				70
				80
				90
				100
				110
				120
				130
				140
				150
				160
				160
				150
				140
				130
				120
				110
				100
				90
				80
				70
				60
				50
				40
				30
				20
				10
				1
				10
				20
				30
				40
				50
				60
				70
				80
				90
				100
				110
				120
				130
				140
				150
				160
				160
				150
				140
				130
				120
				110
				100
				90
				80
				70
				60
				50
				40
				30
				20
				10
				1
				10
				20
				30
				40
				50
				60
				70
				80
				90
				100
				110
				120
				130
				140
				150
				160
				160
				150
				140
				130
				120
				110
				100
				90
				80
				70
				60
				50
				40
				30
				20
				10
				1
				10
				20
				30
				40
				50
				60
				70
				80
				90
				100
				110
				120
				130
				140
				150
				160
				160
				150
				140
				130
				120
				110
				100
				90
				80
				70
				60
				50
				40
				30
				20
				10
				1
				10
				20
				30
				40
				50
				60
				70
				80
				90
				100
				110
				120
				130
				140
				150
				160
				160
				150
				140
				130
				120
				110
				100
				90
				80
				70
				60
				50
				40
				30
				20
		</		

Section No. 13

Congressional Township No. 14, R. 3

Scale—Forty rods to an inch, or ten rods to a space, Congress Land, which is one mile square for a section.
Number of acres in this section, according to the United States Survey, _____

				160
				150
				140
				130
				120
				110
				100
				90
				80
				70
				60
				50
				40
				30
				20
				10
				1
				10
				20
				30
				40
				50
				60
				70
				80
				90
				100
				110
				120
				130
				140
				150
				160
160	150	140	130	120
110	100	90	80	70
60	50	40	30	20
10	1	10	20	30
40	50	60	70	80
90	100	110	120	130
140	150	160		

Bundy D.E.
80 acres
\$2360
Imp \$300

Needham L.P.
80 acres
\$2320

Needham Josephus
80 acres
\$2400
Imp \$300

Zigler Martin J.
80 acres
\$2360
Imp \$350

Deck Samuel
40 acres
\$1140
Imp \$240

Brown William H & Family

33 acres \$1580
Imp \$250

Brown Samuel and Mary E.
25 acres \$650
Imp \$250

Deck Isaac
80 acres
\$2320
Imp \$560

40 acres
\$1100

Bocher Alkana
40 acres
\$1050
Imp 150

Butcher Wm
40 acres
\$1180
Imp \$240

Section No. 15

Congressional Township No. 19, R. 3

Scale—Forty rods to an inch, or ten rods to a space, Congress Land, which is one mile square for a section.
Number of acres in this section, according to the United States Survey, _____

				160
				150
				140
				130
				120
				110
				100
				90
				80
				70
				60
				50
				40
				30
				20
				10
				1
				10
				20
				30
				40
				50
				60
				70
				80
				90
				100
				110
				120
				130
				140
				150
				160
160	150	140	130	120
110	100	90	80	70
60	50	40	30	20
10	1	10	20	30
40	50	60	70	80
90	100	110	120	130
140	150	160		

Craig Lydia

160 acres

4800

Imp 1200

Woody Gurney

80 acres

2400

Imp 425

Hiatt Silas

80 acres

2380

Imp 300

Buchanan James H.

80 acres

2400

Imp 200

Craig W. & Sarah A.

80 acres

2400

Imp 300

80 acres

2240

20 acres \$500

Sutton E. J.

60 acres


\$1650

Imp 100

Section No. 16

Congressional Township No. _____, R. _____

Scale—Forty rods to an inch, or ten rods to a space, Congress Land, which is one mile square for a section.
Number of acres in this section, according to the United States Survey, _____



Section No. 17

Congressional Township No. 19, R. 3

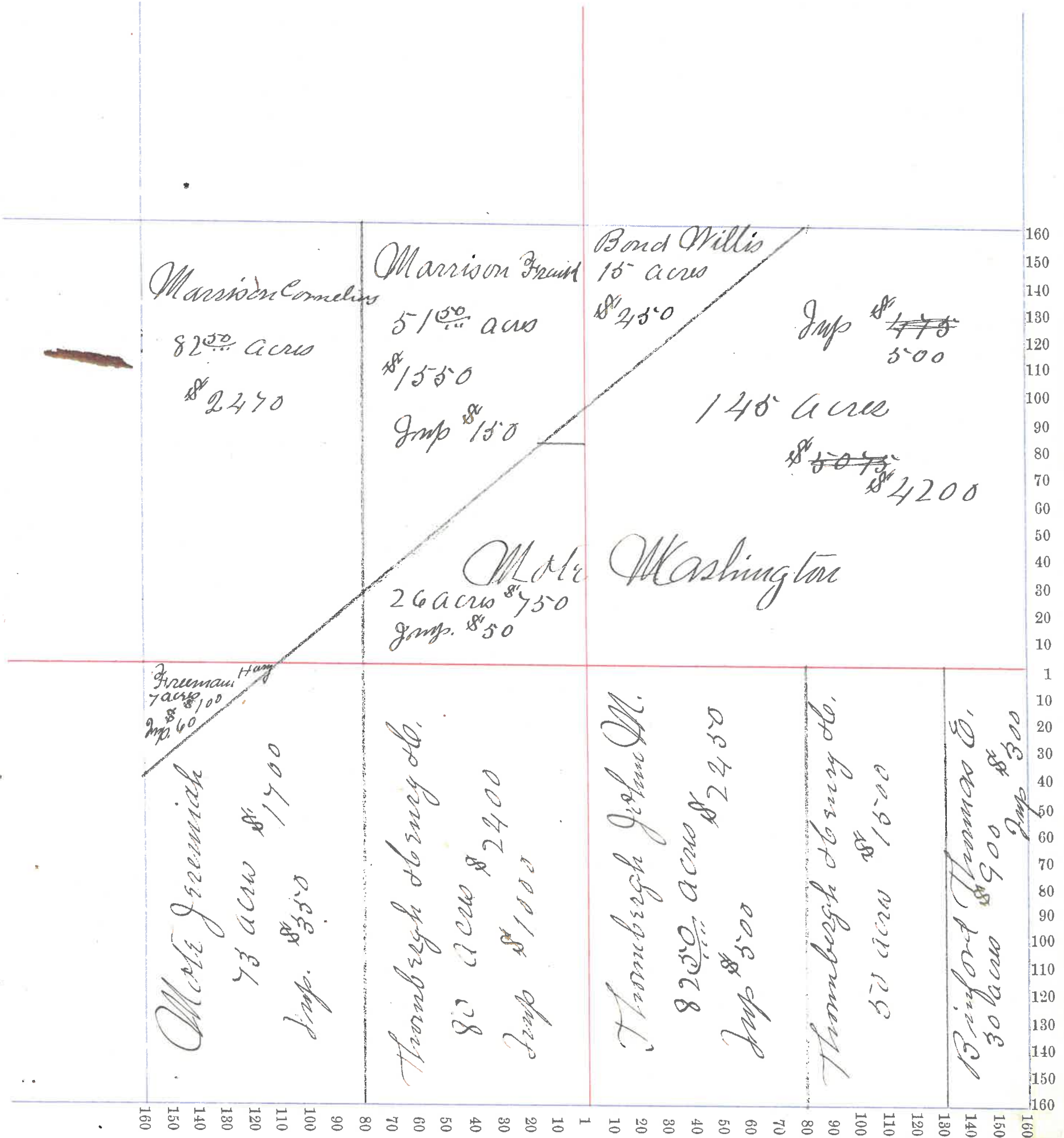
Scale—Forty rods to an inch, or ten rods to a space, Congress Land, which is one mile square for a section.
 Number of acres in this section, according to the United States Survey, _____

Jounisley Peter 80 acres \$2240 Imp. \$250	Horland William G. 40 acres \$1120 Imp. \$250		Spry James H & Ed 80 acres \$2560 Imp. \$500	160																												
	20 acres \$540	20 acres \$420		40 acres \$1200 Imp. \$400	150																											
Dot Alfred M. Dine A. Cad. Secura W. 80 acres \$1920 Imp. \$500	Horland Willard P. 60 acres \$1620 Imp. \$400		Symbols F.M. 40 acres \$1200 Imp. \$250	140																												
	80 acres \$2160			130																												
	Gentle Manuel Ed Emma 20 acres \$550		40 acres \$1200 Imp. \$250	120																												
160	150	140	130	120	110	100	90	80	70	60	50	40	30	20	10	1	10	20	30	40	50	60	70	80	90	100	110	120	130	140	150	160

Section No. 18

Congressional Township No. _____, R. _____

Scale—Forty rods to an inch, or ten rods to a space, Congress Land, which is one mile square for a section.
Number of acres in this section, according to the United States Survey, _____



Section No. 19

Congressional Township No. 19, R. 3

Scale—Forty rods to an inch, or ten rods to a space, Congress Land, which is one mile square for a section.
Number of acres in this section, according to the United States Survey, _____

160 150 140 130 120 110 100 90 80	<p>83 acres \$2490 Imp \$400</p> <p>83 1/2 acres Imp. \$350</p>	<p>77 acres \$1925</p> <p>48 acres \$1440</p>	<p>80 acres \$2400 Imp \$650</p> <p>80 acres \$2240</p>	160 150 140 130 120 110 100 90 80
160 150 140 130 120 110 100 90 80	<p>83 acres \$2490 Imp \$400</p>	<p>77 acres \$1925</p>	<p>80 acres \$2400 Imp \$650</p>	160 150 140 130 120 110 100 90 80

Milo Jeremiah

\$2200

83 1/2 acres

Imp. \$350

Thornburgh

48 acres

\$1440

Barth Thornburgh John M. 32 acres \$960

\$90

Butler Pleasant

80 acres

\$2240

Thornburgh Thornburgh

80 acres \$2400

Imp \$150

Forest Sarah J.

83 acres \$2490

Imp \$400

Thornburgh

77 acres

\$1925

Butler

80 acres

\$2400

Imp \$650

Syech William R.

79 acres

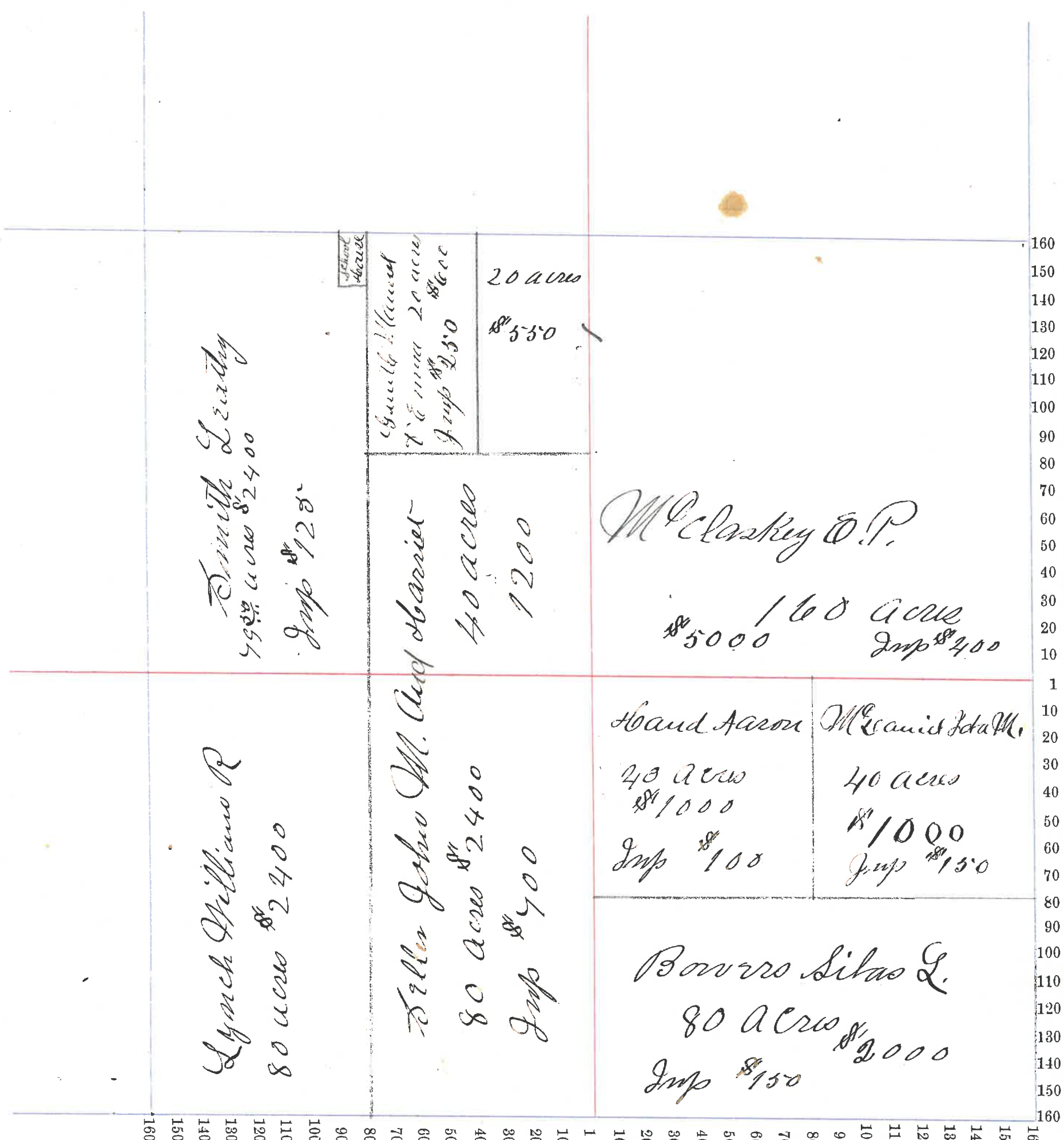
\$2370

1/2 acre \$40

Section No. 28

Congressional Township No. 19, R. 3

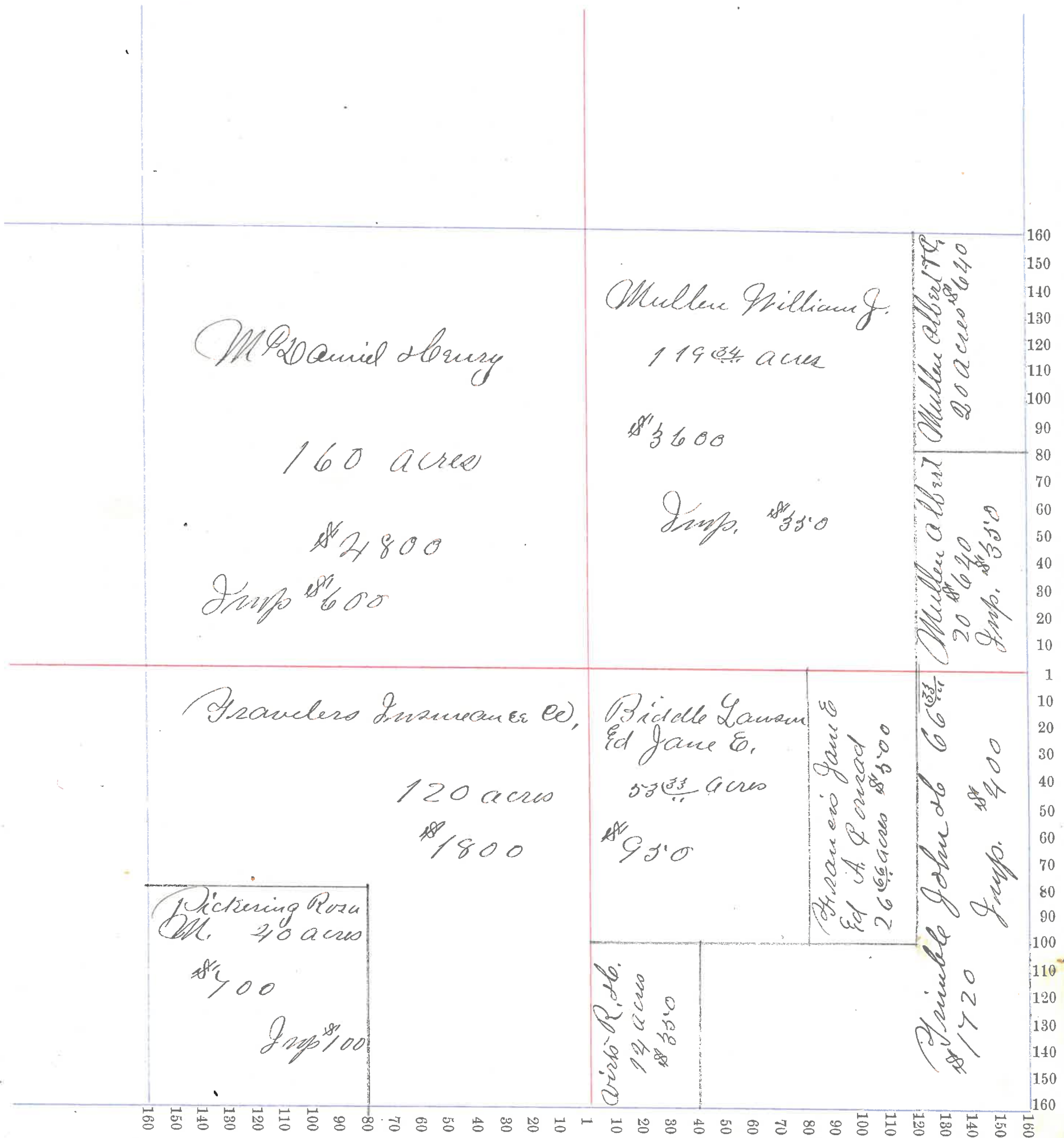
Scale—Forty rods to an inch, or ten rods to a space, Congress Land, which is one mile square for a section.
Number of acres in this section, according to the United States Survey, _____



Section No. 21

Congressional Township No. 19, R. 3

Scale—Forty rods to an inch, or ten rods to a space, Congress Land, which is one mile square for a section.
Number of acres in this section, according to the United States Survey, _____

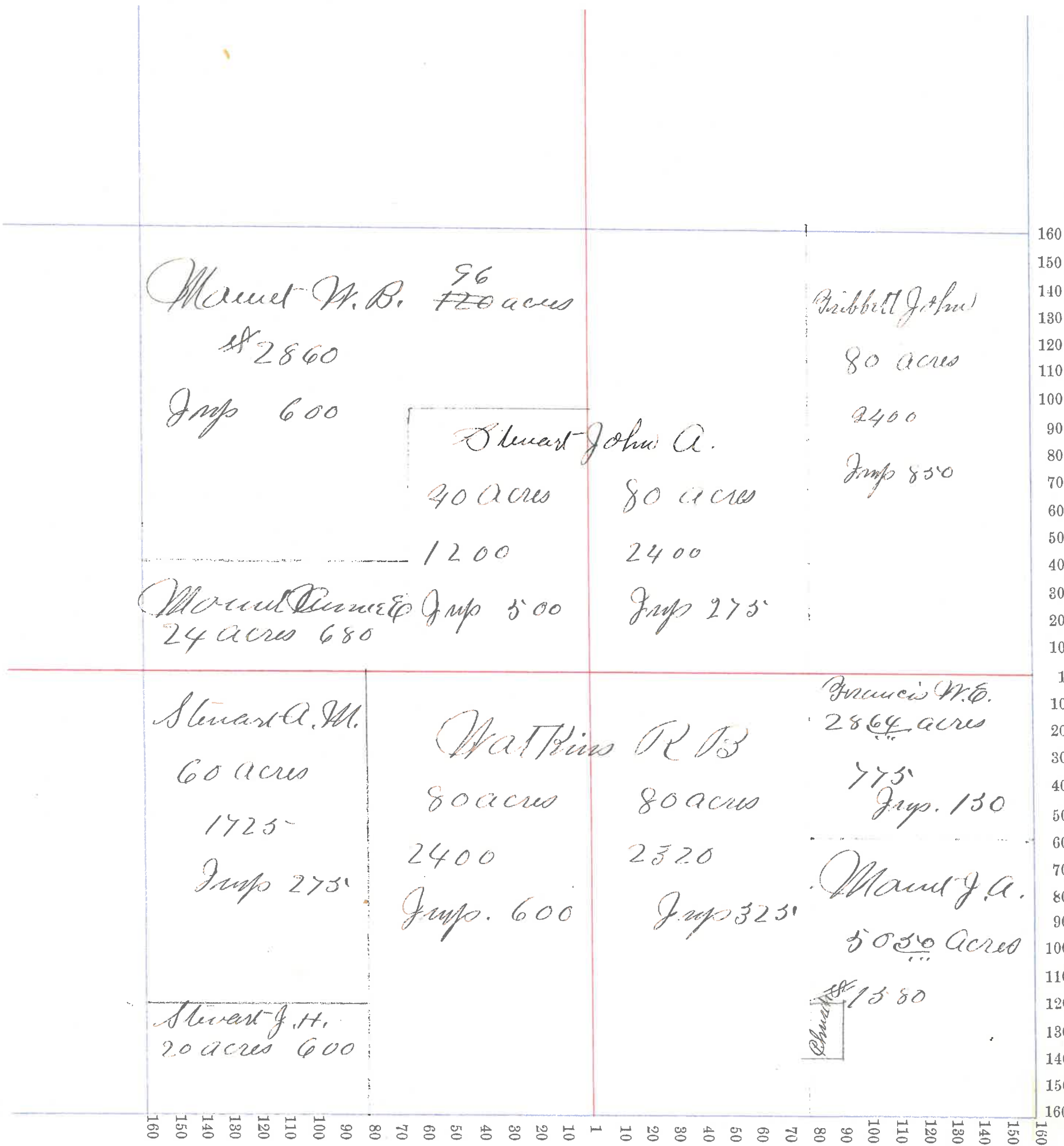


Section No. 22

Congressional Township No. _____, R. _____

Scale—Forty rods to an inch, or ten rods to a space, Congress Land, which is one mile square for a section.


Number of acres in this section, according to the United States Survey, _____



Section No. 23

Congressional Township No. 19, R. 3

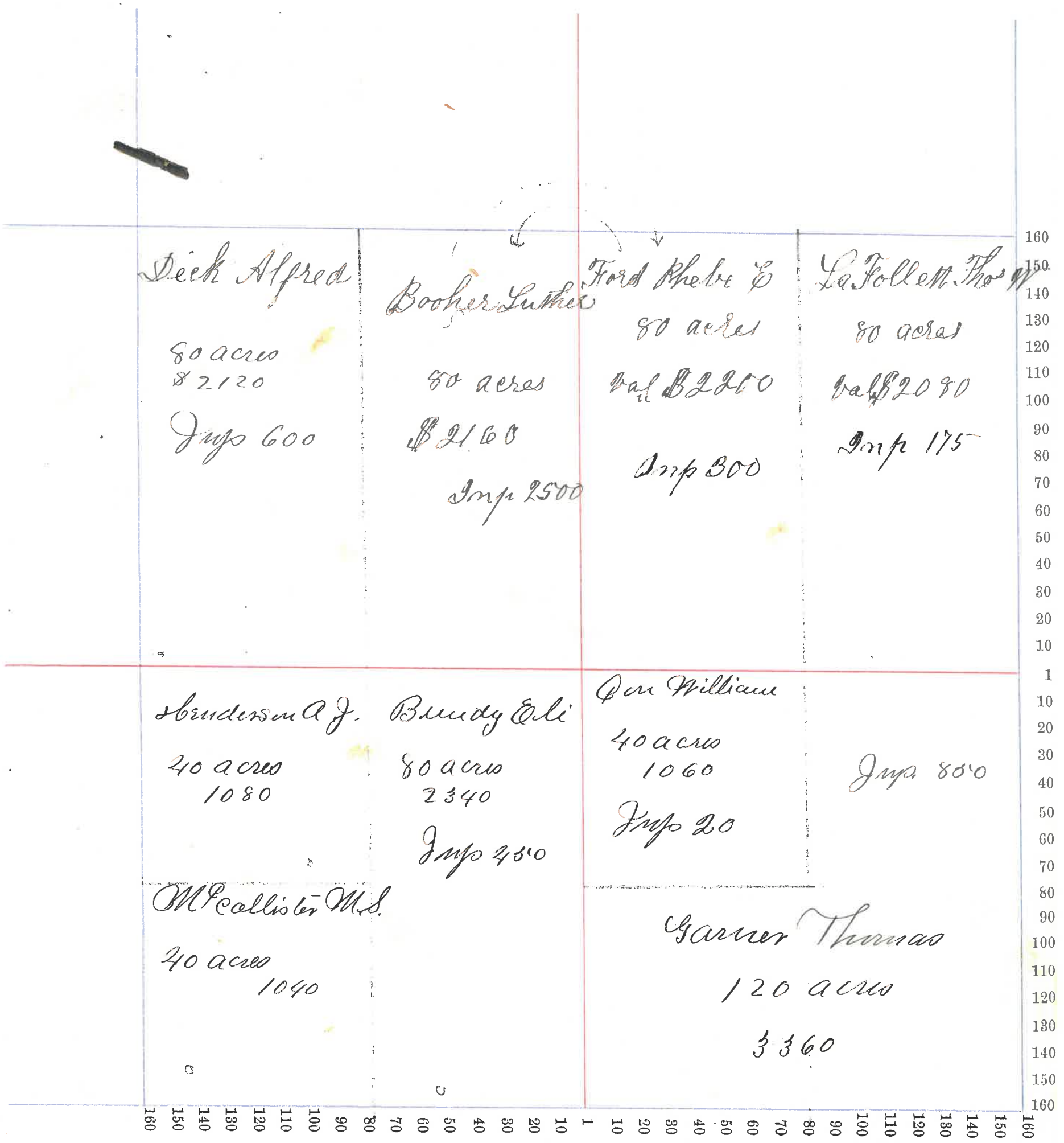
Scale—Forty rods to an inch, or ten rods to a space, Congress Land, which is one mile square for a section.
Number of acres in this section, according to the United States Survey, _____



Section No. 24

Congressional Township No. 19, R. 3

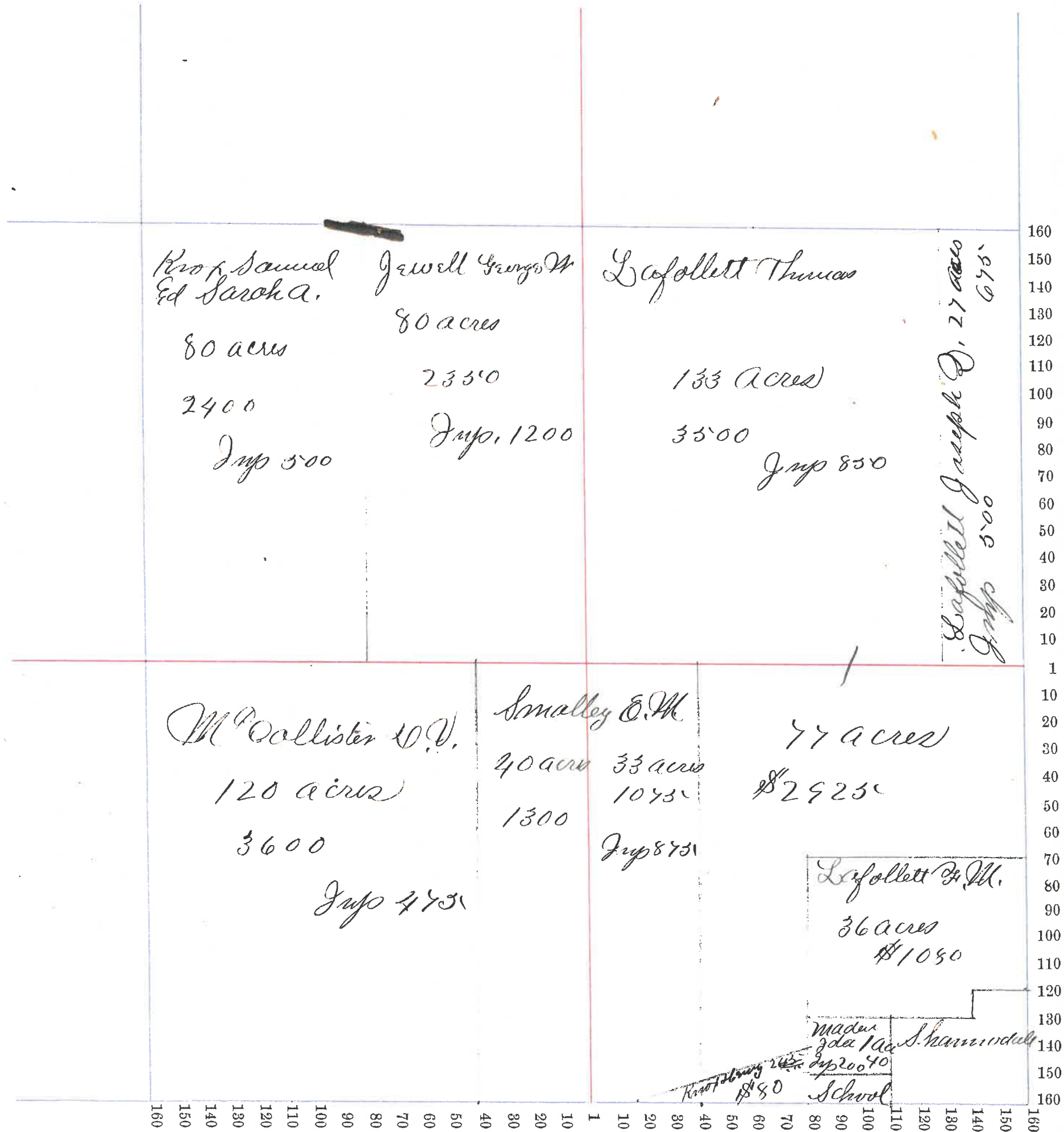
Scale—Forty rods to an inch, or ten rods to a space, Congress Land, which is one mile square for a section.
Number of acres in this section, according to the United States Survey, _____



Section No. 23

Congressional Township No. 25 19, R. 3

Scale—Forty rods to an inch, or ten rods to a space, Congress Land, which is one mile square for a section.
Number of acres in this section, according to the United States Survey, _____



Section No. 26

Congressional Township No. 19, R. 3

Scale—Forty rods to an inch, or ten rods to a space, Congress Land, which is one mile square for a section.
Number of acres in this section, according to the United States Survey, _____

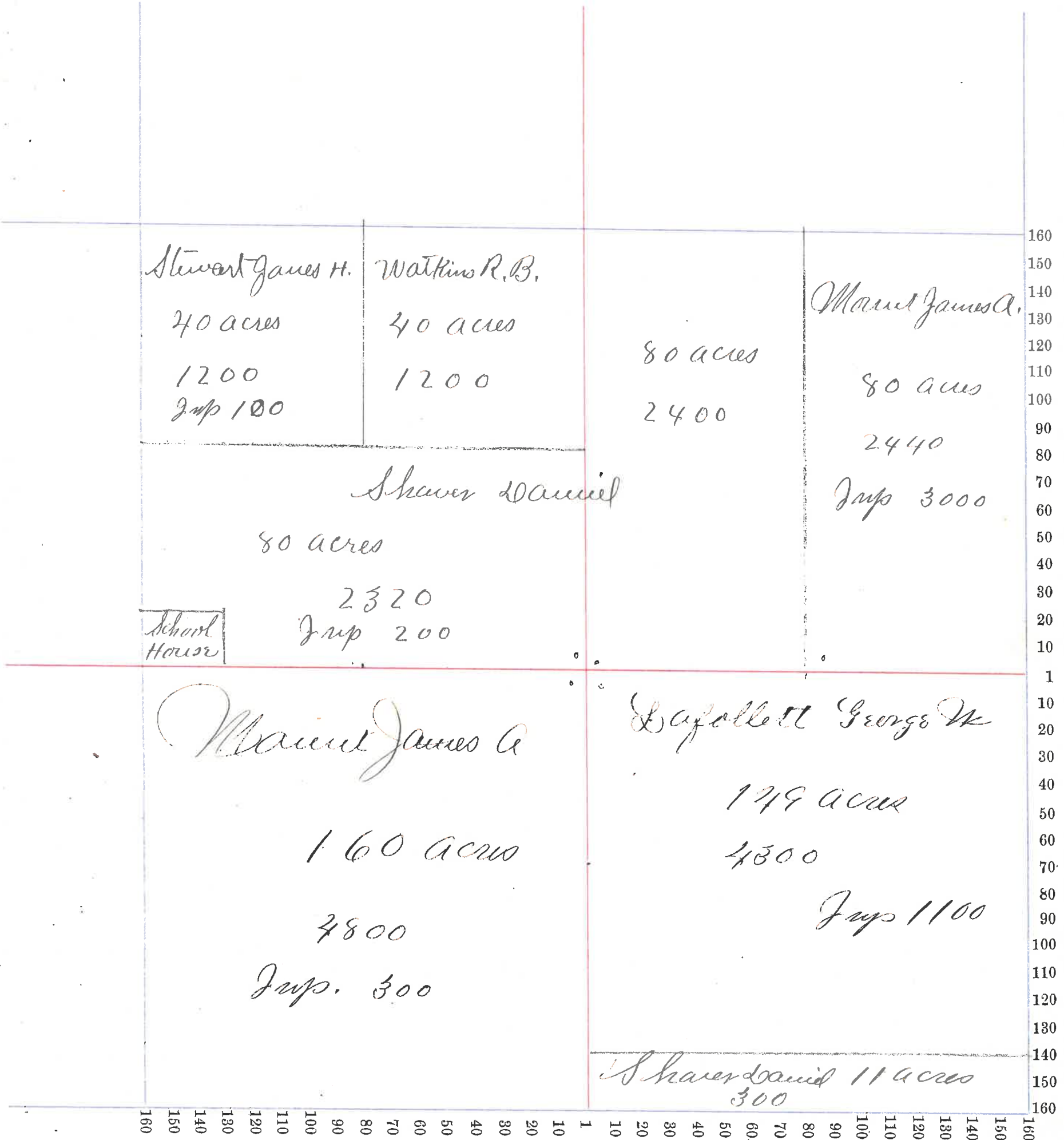
				160
				150
				140
				130
				120
				110
				100
				90
				80
				70
				60
				50
				40
				30
				20
				10
				1
				10
				20
				30
				40
				50
				60
				70
				80
				90
				100
				110
				120
				130
				140
				150
				160
160	150	140	130	120
110	100	90	80	70
60	50	40	30	20
10	1	10	20	30
40	30	20	10	1
80	70	60	50	40
130	120	110	100	90
180	170	160	150	140
160	150	140	130	120

Mount James A. 120 acres 3400 Imp	Mount W. H. 40 acres 1160	80 acres 2400 Imp. 700	McCollister M. S. 80 acres \$2300 Imp. 475
Gayollett George W. 101 acres 2825	539 acres 1500	80 acres 2320 Imp 200	McCallister D. W. 80 acres \$2400 Imp 75
A. Haver Daniel 539 acres \$150			

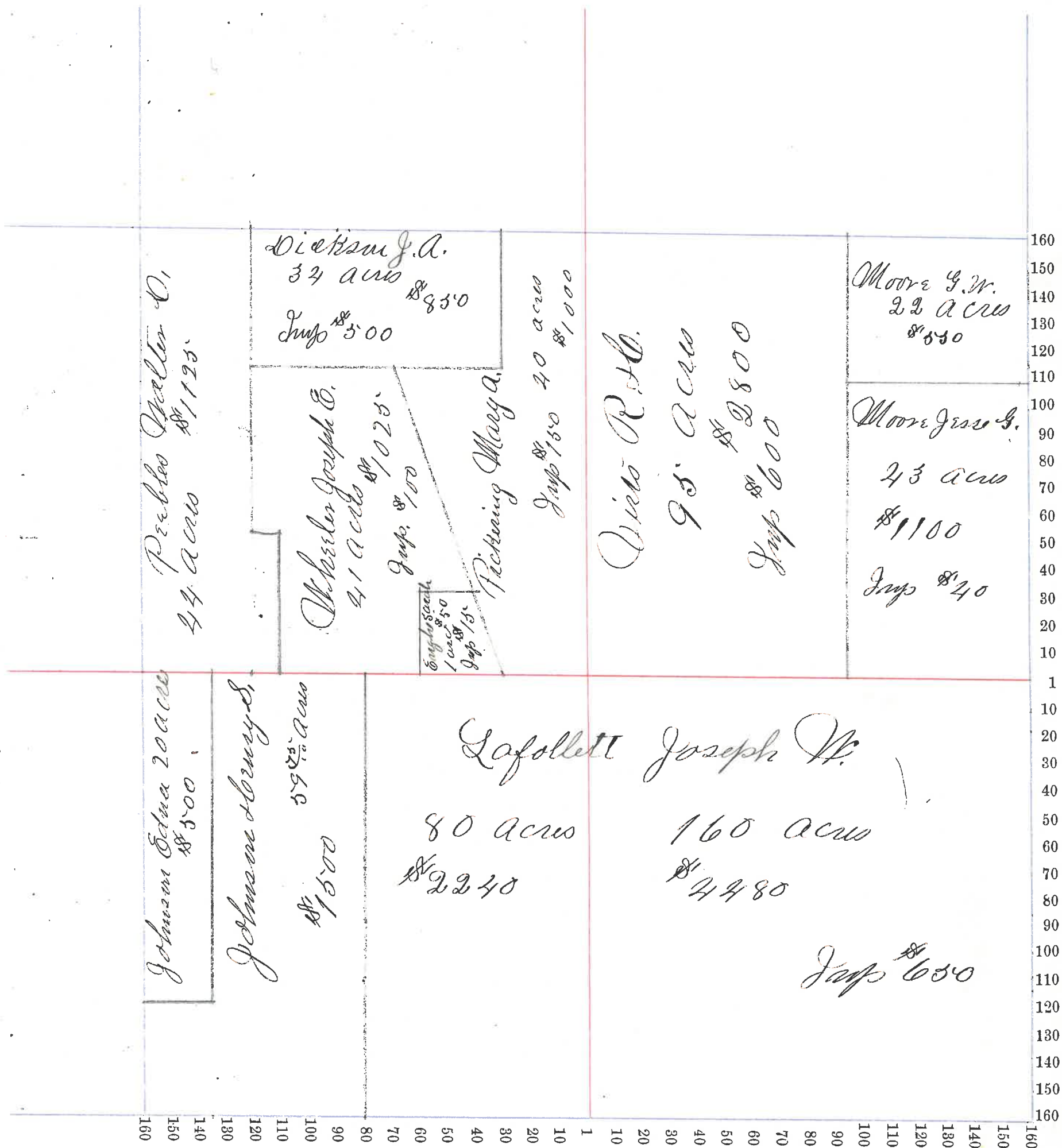
Section No. 27

Congressional Township No. 19, R. 3

Scale—Forty rods to an inch, or ten rods to a space, Congress Land, which is one mile square for a section.
Number of acres in this section, according to the United States Survey, _____



Scale—Forty rods to an inch, or ten rods to a space, Congress Land, which is one mile square for a section.
Number of acres in this section, according to the United States Survey,

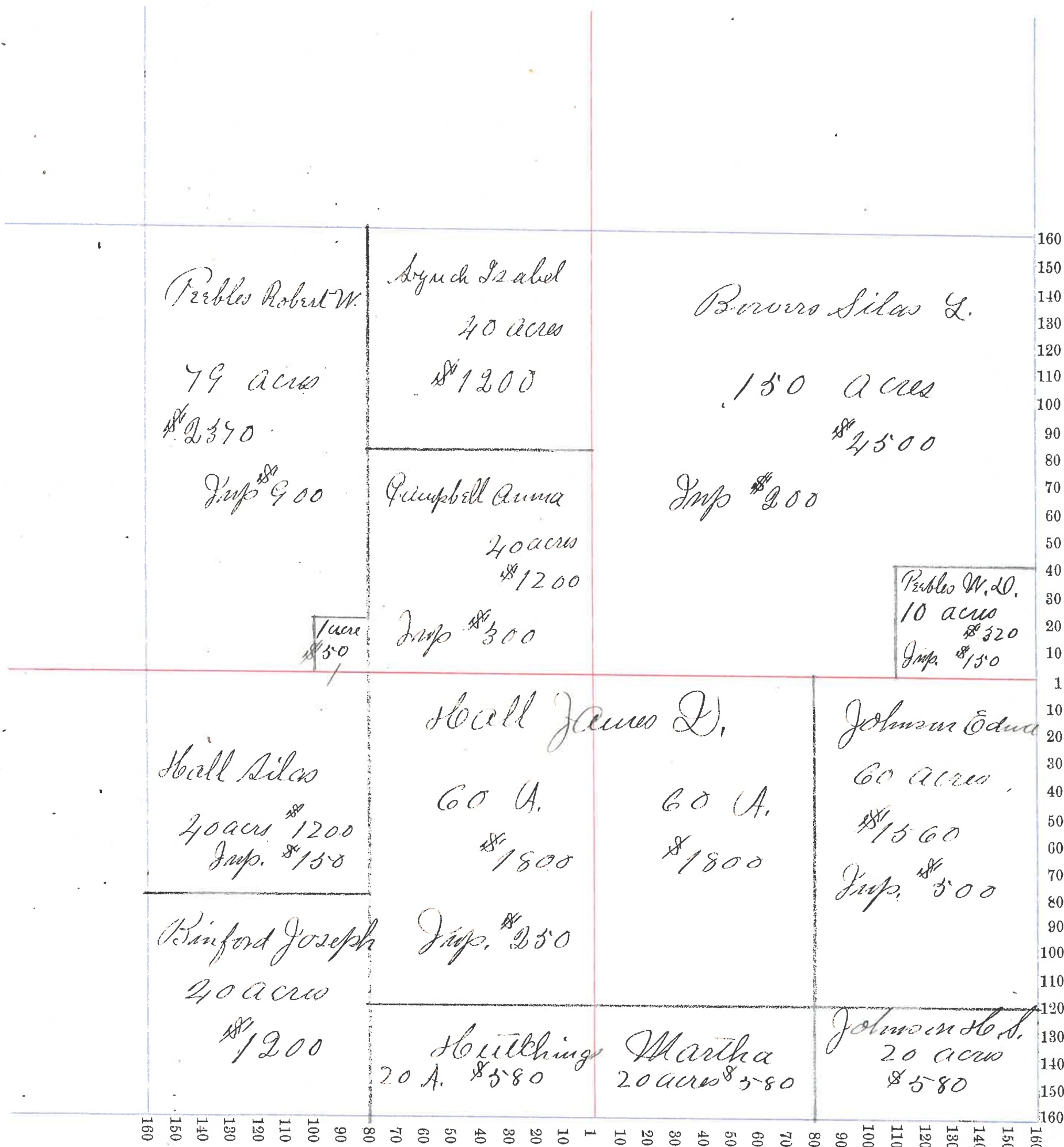


Section No. 29

Congressional Township No. _____, R. _____

Scale—Forty rods to an inch, or ten rods to a space, Congress Land, which is one mile square for a section.


Number of acres in this section, according to the United States Survey, _____



Section No. 30

Congressional Township No. 19, R. 3


Scale—Forty rods to an inch, or ten rods to a space, Congress Land, which is one mile square for a section.
Number of acres in this section, according to the United States Survey, _____



Section No. 31

Congressional Township No. 19, R. 3


Scale—Forty rods to an inch, or ten rods to a space, Congress Land, which is one mile square for a section.
Number of acres in this section, according to the United States Survey, _____



Section No. 32

Congressional Township No. 19, R. 3


Scale—Forty rods to an inch, or ten rods to a space, Congress Land, which is one mile square for a section.
Number of acres in this section, according to the United States Survey, _____



Section No. 33

Congressional Township No. 19, R. 3


Scale—Forty rods to an inch, or ten rods to a space, Congress Land, which is one mile square for a section.
Number of acres in this section, according to the United States Survey, _____



Section No. 34

Congressional Township No. 19, R. 3


Scale—Forty rods to an inch, or ten rods to a space, Congress Land, which is one mile square for a section.
Number of acres in this section, according to the United States Survey, _____



Section No. 35

Congressional Township No. 19, R. E

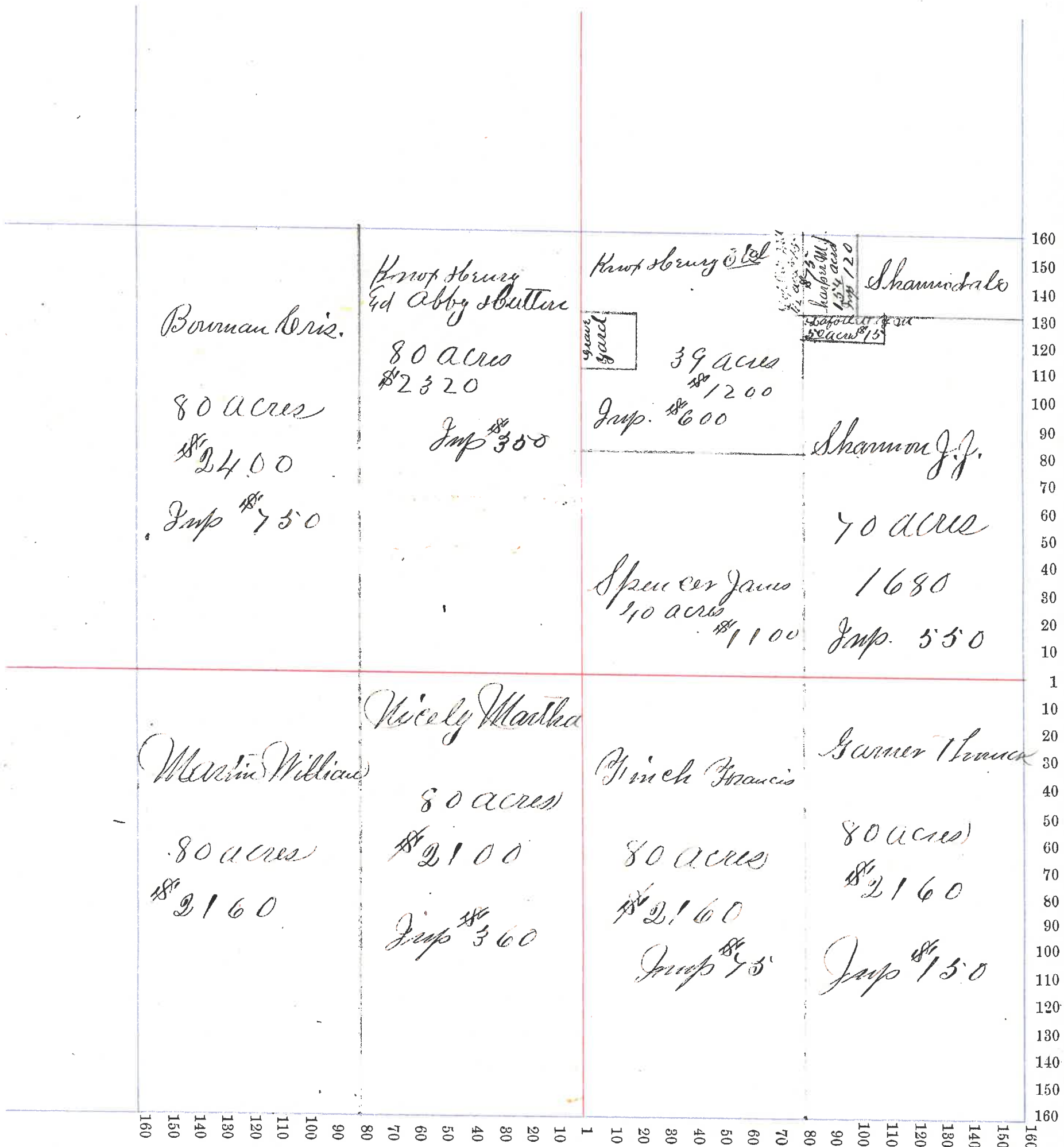
Scale—Forty rods to an inch, or ten rods to a space, Congress Land, which is one mile square for a section.
Number of acres in this section, according to the United States Survey, _____



Section No. 36

Congressional Township No. 19, R. 3


Scale—Forty rods to an inch, or ten rods to a space, Congress Land, which is one mile square for a section.
Number of acres in this section, according to the United States Survey, _____



Section No. 25

Congressional Township No. 20, R. B

Scale—Forty rods to an inch, or ten rods to a space, Congress Land, which is one mile square for a section.
Number of acres in this section, according to the United States Survey, _____




Sugar Creek
Hanningaw Samuel
\$525 . *2330 acres*
Ward's Land
270 acres
\$65
Coleman Marshal
10 acres
\$280

Section No. 34

Congressional Township No. 20, R. 3


Scale—Forty rods to an inch, or ten rods to a space, Congress. Land, which is one mile square for a section.
Number of acres in this section, according to the United States Survey, _____



Section No. 33

Congressional Township No. 20, R. 3

Scale—Forty rods to an inch, or ten rods to a space, Congress Land, which is one mile square for a section.
Number of acres in this section, according to the United States Survey, _____



Section No. 36

Congressional Township No. 20, R. 3

Scale—Forty rods to an inch, or ten rods to a space, Congress Land, which is one mile square for a section.
Number of acres in this section, according to the United States Survey, _____

