

ASSESSOR'S  
PLAT BOOK.  
1899.  
FRANKLIN TP.  
Montgomery County.



Assessor's Plat Book  
Franklin Township  
Montgomery County,  
Indiana

1899

Last Name	First Name	Page	Notes
Armstrong	John A	23	
Auman	Susan R	15	
Baker	U S	61	
Beck	Wm T	69	
Biddle	Lawson and Jane	41	
Binford	Joseph	57, 59, 63	
Binford	Wm P	23	
Black	Daniel	3	
Black	William	15	
Bond	Willis	35	
Booher	Benjamin M F	81	Town of Shannondale, Indiana
Booher	Cyrus Sr	7	
Booher	Elizabeth	19	
Booher	Elkanah	25	
Booher	Geo W	5	
Booher	Ira	15	
Booher	J M	15, 75, 76	
Booher	J M and Jas G	75, 76	
Booher	John C	3	
Booher	Jonathan A	5	
Booher	Luther	47	
Booher	Martha E	21	
Booher	Samuel	3	
Booher	J M	5	
Booher's Ford		76	
Booker	William	15	
Boots	Martha A	15	
Bowen	Wm and Clara	23	
Bowers	Abraham	15, 17	
Bowers	Jesse A	25	
Bowers	Wm N	15	
Bowman	A W	15	
Bowman	C	71	
Bowman	Christian	69	
Bowman	H W	69	
Bratton	John N	1, 23	
bridge		2, 34, 50	
Bridge		16	Dotted red lines enclose corporation of Darlington, I
Brinton	Cyntha	15	
Britton	Geo W and Nancy C	35	
Broash	Jacob and Catharine	81	Town of Shannondale, Indiana
Brown	Candace M	11	
Brown	F G and M E	25	
Brown	Francis G	25	
Brown	Wm and Nancy	25	
Buchanan	Jas F	29, 31	
Buchanan	Wm A	31	
Bundy	Eli	47	
Bundy	Marie E	27	
Bundy	Quincy E	25	
Burroughs	Mary	81	Town of Shannondale, Indiana
Burroughs	Wm H and M A	81	Town of Shannondale, Indiana
Butler	C E and N L	59	
Butler	Chas E	59	
Butler	Effie L	45	
Butler	L E and Clara	61	
Butler	L R	45	
Butler	Lemuel and Clara	59, 61	
Butler	Mahlon	59	
Butler	Omer	33	
Butler	Pleasant	37, 59	
Cain	Ella J	15	
Cain	Missouri	15	
Cain	Newell	15	
Caldwell	J F and M E	23	
Caldwell	V A	81	Town of Shannondale, Indiana
Campbell	Anna	57	
Caster	Abraham	67	
Caster	Fred D	67	
Caster	Isaac N	67	
Caster	John	67	heirs
Cave	Charlotte M	41	
Chambers	Wm M	11, 13	
Charters	Vincent	81	Town of Shannondale, Indiana
Christian Church		21	
Clouser	Alfred F	21, 77, 79	

Clouser	C B	78	
Clouser	Daniel	77	
Clouser	M L	22	
Clouser	Martha	51	
Clouser	Martin L	21	
Clouser	S P and I	21	
Coatney	John	81	Town of Shannondale, Indiana
Coddington	Wm	49	
Coleman	Marshall	73, 74	
Coleman	Mary	77	
Coltrain	John D	3	
Coltrain	Mary A	1	
Condon	Elizabeth	15	
Conn	William	47	
Conrad	Geo W	11	
Cook	C M	23	
Cook	Franklin L	11	
Cook	Rachel	11	
Cook	Chas W	11	
Cope	Sarah	11	
Cornell	A A	15	
Corns	Joseph	15, 29	
Covered bridge		14	
Cox	A F	67	
Cox	Albert	5	
Cox	Alfred M Orion A and Laura W	33	
Cox	Elijah Jr	15	
Cox	Emiley and William Sr	7	
Cox	Hila May	7	
Cox	I N	7	
Cox	Ira	7	
Cox	Isaac N	17, 19	
Cox	William	5	
Cox	William Sr	17, 21	
Craig	Jas M	22	
Craig	Lydia J	29	
Craig	Vincent E	29	
Crawford	Chas and Clara	63	
Crisman	Matthias	13	
Crisman	Nancy A	13	
Custer	Montgomery T and Elizabeth A	31	
Daggy	Elmer E	23	
Daughterty	Jas S	15	
Davis	Jas E	79	
Deck	Alfred	47	
Deck	Clara E	3	
Deck	Isaac	25	
Deck	Samuel	25, 27	
Deck	Melissa	3	
Deck Cemetery		3	
Dickerson	Josiah A	55	
Dickson	Quincy	81	Town of Shannondale, Indiana
Dickson	Wm A	69	
Dittamore	Rachel	15	
Doty	Mary L	75	
Dunham	J W and M	81	Town of Shannondale, Indiana
Dunham	John W	81	Town of Shannondale, Indiana
Dunnington	R C	11, 13	
Elliott	Mary A	15	
Elmore	Absalom	65	
Elmore	David E	65	
Endicott	Ann	21	
Engle	Sarah	55	
Eskew	W J	81	Town of Shannondale, Indiana
Finch	Francis	71	
Flaningam	Ira M	35	
Flaningam	Jas W "etal"	79	
Flaningam	LaFayette	5, 19	
Flaningam	Saml	73, 74, 79	
Flaningam	Nancy	15	
Flaningan	Rebecca A	27	
Flannegan	John A	1	
Flat Creek School		53	
Ford	Phebe E	47	
Ford		12, 62, 64	
Foust	Sarah J	37, 59	
Friends Cemetery		17	
Friends Church		17, 59	
Fruits	Jonathan	61	
Fulwider	D H	63	



Garner	Thomas	47, 71	
Gateway		16	Dotted red lines enclose corporation of Darlington, I
Giffin	S R and E F	13	
Gobel	Matthias F	15	
Goss	Herman	3	
Gov Mount's residence		54	
Graves	Frank A	59	
Greene	A R and J	15	
Greene	W H	15	
Griest	Hannah	15	
Griffith	Thos J	15	
Grimes	Anna M	13	
Guntle	George	75, 76, 77, 78	
Guntle	John	15	
Guntle	Manuel	33, 39	
Hall	Jas Q	57	
Hamilton	Rod J	15	
Hampton	Martin D	1	
Hampton	Michael J	23	
Hampton	Saml	3, 77	
Hampton	Wm M	3	
Harland	Willard P	33	
Harland	Wm G	15, 33	
Harper	M J	71	
Harris	John F	19	
Haycock	Arthur W	15	
Haycock	Mary H	13	
Haycock	Nancy E	13	
Hayes	Wm and E Russell	15	
Henderson	Andrew J	45, 47	
Henson	Missouri	81	Town of Shannondale, Indiana
Hewitt	John R	21	
Hollingsworth	J M	7, 9	
Hopkins	Isaac	21	
Hopper	Mary L	81	Town of Shannondale, Indiana
Hubbard	John R	5, 7	
Hunt	Wilson	11	
Hurd	Louisa J	63	
Hurds Graveyard		65	
Hutchings	Martha	57	
Hutchings	Martha Sickes	63	
IOOF Cemetery		71	
Jackman	John and Nancy	15	
Jackman	Wm Sherman	15	
Jackson	A E and Geo A	81	Town of Shannondale, Indiana
Jewell	Geo W	49	
Jewell	Geo W and Cora M	47	
Johnson	Edna	55, 57	
Johnson	H S	55, 57	
Johnson	Jonas F	9	
Johnson	Saml F	81	Town of Shannondale, Indiana
Johnson	W B and M J	81	Town of Shannondale, Indiana
Jones	Rebecca A	81	Town of Shannondale, Indiana
Kashner	George	15, 27	
Kelsey	Isaac and C	15	
Kelsey	Isaac T	15	
Kimler	Eva Gott	65	
Kimler	W C and Phebe Moore	65	
Kimsey	Ellen	15	
Kirkpatrick	J J	15	
Knox	Henry and Alby Hutton	71	
Knox	Sam and Sarah	49	
LaFollette	M	71	
LaFollette	Geo W	51, 53	
LaFollette	Jos W	15, 49	
LaFollette	Joseph W	55	
LaFollette	Thomas	49	
LaFollette	Thos W Jr	47	
Lane	Mary	15	
Larrick	Robert H	7, 9, 15	
Lee	Richard H, Stephen R and John F	61	
Lee	Newton J	11	
Lee	Rhoda	11	
Lewis	Daniel	13	
Lewis	Mary A and Daniel	15	
Lough	Samuel J	27	
Love	Lewis A	15	
Love	Ed and Nora A	15	
Lutheran Cemetery		3	
Lutheran Church		3	

Lutz	John H	13, 15	
Lye Creek		12	
Lynch	Geo B	15	
Lynch	Wm R	37, 39	
M E Church		65	
Macy	Deborah	41	
Mallott	Belle Martin	63	
Marshall	Frank	15	
Martin	Dora Long	65	
Martin	Ernest	65	
Martin	Eva A	19	
Martin	Fred	65	
Martin	John	79	
Martin	Meta L	65	
Martin	William	69, 71	
Marts	Chauncy N	9	
Marts	Jerome B	15	
Marts	Otis B	9	
Martz	John	19	
McCafferty	Albert and Clara V	81	Town of Shannondale, Indiana
McCain	John	15	
McCalister	Marshall S	49	
McCallister	David V	49, 51	
McCallister	Fred	81	Town of Shannondale, Indiana
McCallister	Marshall S	81	Town of Shannondale, Indiana
McClaskey	E P	33, 39	
McClaskey	Wm P and Joe H	39	
McClure	John	15	
McClure	Mary	15	
McClure	Matilda	7	
McDaniel	Alice	39	
McDaniel	Celrona	27	
McDaniel	Henry	41	
McDaniel	Ida M	39	
McDaniel	J R and I M	39	
McDowell	Simeon	69	
McManama	Perry	1	
Mikels	Eva	15	
Mikels Family Cemetery		27	
Mikels	Joel W	27	
Miler	Wm C	45	
Miles	Nannie E	7	
Miller	Otto and Homer	45	
Miller	Rose E Shaw	15	
Miller	S M and O L	43	
Miller	Samuel T	45	
Miller	Sarah E	15	
Milner	Geo H	15	
Moore	Geo W	55	
Moore	Jesse G	55	
Morrison	Cornelius	35	
Morrison	Frank	35	
Mote	Ira "etal"	35	
Mote	Jeremiah	35, 37	
Mote	John	35	
Mote	Mary A	35	
Mote	A W	13	
Mote's Ford		8	
Mount	Annie	43	
Mount	Brainard	15	
Mount	Harry N	54	
Mount	Jas A	45, 51, 53	
Mount	Jas M	43	
Mount	W B	43	
Mount	Wm H	51	
Mullen	Albert	41	
Mullen	Albert and C	41	
Needham	Arch F	45	
Needham	Josephus	25	
Needham	Lee P	23, 25, 45	
Nicely	Martha	71	
No 10 School house		39	
No 11 school		59	
No 12 school		9	
No 2 school		23	
No 3 school house		45	
No 4 school		49	
No 5 school		65	
No 7 school		31	
No 8 school		19	



O'Connor	Mary	61	
Old Salem Cemetery		43	
Owsley	Joel N	13	
Paddock	Saml and Jennie	7, 76	
Peacock	Enoch	7, 17	
Peebles	Atwell D	57	
Peebles	R W	57, 59	
Peebles	W D	55, 57	
Peterson	A R	15	
Pickering	Rosa M	41, 55	
Pickett	Alfred H	21	
Quigg	Francis	59	
Remley	James C	11, 13	
Riggins	Jesse	49, 71	
Rubottom	Anna	41	
Russell	Elijah H	7, 75, 76	
Russell	Elijah Jr	15	
Saidla	Ethel B	57	
Saidla	John C and Ethel B	57	
Seller	John M and Harriet	39	
Seller	M H	61	
Seybold	Geo and W P	17	
Seybole	F M	33	
Shannondale	Jos J	71	
Shannondale		49, 71	see further back for the plat
Shaver	Daniel	51, 53, 67	
Shaw	Jasper N	15	
Shoemaker	John	11	
Shook	Mary M	21	
Smalley	Elias M	49	
Smith	Isaac	21	
Smith	Leathy	39	
Smith	Monroe	46	
Spencer	Jas W	71	
Spry	Jas and Priscilla	33	
Steel Bridge		6, 8, 10, 18, 78	
Steel Bridge		16	Dotted red lines enclose corporation of Darlington, I
Stewart	A M	43	
Stewart	Jas H	43, 53	
Stewart	John A	43	
Stipe	America	69	
Stokers	Jas M	15	
Sugar Creek		74	
Thornburgh	H H	15, 35, 37	
Thornburgh	John M	35, 37	
Townsley	Peter	33	
Tribbett	Albert G	45	
Tribbett	Clark E	17, 19	
Tribbett	Frank H	21	
Tribbett	Jas W	17	
Tribbett	John	27, 29, 43, 45	
Trimble	John H	41	
Trout	Hannibal	63, 65	
Trout	Sherman A	63, 65	
Vannice	Minnie A	31	
Vannice	Wm C	31	
Virts	Richard H	41, 55	
Watkins	R B	43, 53	
Weisner	Mahlon	15	
Weisner	Rachel	15	
Wheelre	Jos E	55	
Wheelre	Mary C	15	
Will	Jacob E	79	
Wilson	Amanda	7	
Wilson	Jabez	7	
Wilson	Wm E	7	
Wilson	Wm E "etal"	15	
Winter	Jonathan	11	
Wisehart	Thomas C	11	
Wood bridge		26, 54	
Woody	A H	5, 19, 77	
Woody	Elwood	73, 74, 79	
Woody	Gurney	29	
Woody	Wm C	79	
Young	Albert A	39	
Zeiglar	Martin J	25	

JOURNAL CO.

Printers,  
Stationers.

11843



119 S. Green Street,  
Crawfordsville.

WHEN ORDERING THIS BOOK IT WILL ONLY BE NECESSARY TO GIVE THE ABOVE NUMBER.



Montgomery COUNTY, INDIANA, 1899.

Assessor's Plat-Book for Franklin Township, No. \_\_\_\_\_

NAMES OF OWNERS.	Number on Plat.	DESCRIPTION.	Section.	Township.	Range.	Acres.	Hundredths.	Value of Lands.	Value of Improvements.	Value of Lands and Improvements.
McManama Perry	1	Pt N <sup>2</sup> NE <sup>4</sup>	1	19	3	57 88	1735	110	1845	
Coltrain Mary A.	2	S <sup>2</sup> NE <sup>4</sup>	"	"	"	80	2500	300	2800	
Hampton W. D. Do.	3) 3)	Pt W <sup>2</sup> .	"	"	"	117 03	3250	900	4150	
Flannegan John A.	4	Pt S <sup>2</sup>	"	"	"	292	7400	1000	8400	
Bratton John W.	5		"	"	"	28	810		810	
Hampton Martin D.	6	S <sup>2</sup> NW <sup>4</sup>	"	"	"	80	2440	600	3040	




SECTION No. 1.

Congressional Township, No. 19 R. 3

SCALE:—Forty rods to an inch, or ten rods to a space, Congress Land, which is one mile square for a Section.

Number of acres in this Section, according to the UNITED STATES SURVEY, \_\_\_\_\_





Montgomery COUNTY, INDIANA, 1899.

Assessor's Plat-Book for Franklin Township, No. \_\_\_\_\_

NAMES OF OWNERS.	Number on Plat.	DESCRIPTION.	Section.	Township.	Range.	Acres.	Hundredths.	Value of Lands.	Value of Improve-ments.	Value of Lands and Improvements.
Hampton Sam'l	1	W <sup>2</sup> NE <sup>4</sup>	2	19	3	85	79	2400	300	2700
Coltrain John D.	2	S <sup>2</sup> NE <sup>4</sup>	"	"	"	80		2500	600	3100
Hampton W <sup>m</sup> M.	4	Qt NW <sup>4</sup>	"	"	"	86	26	2500	420	2920
Deck Clara E.	5	W <sup>2</sup> S <sup>2</sup> NW <sup>4</sup>	"	"	"	40		1160	300	1460
Deck Cemetery.	6									
Deck Melissa	7	S <sup>2</sup> S <sup>2</sup> NW <sup>4</sup>	"	"	"	40		1200		1200
Booker John E.	8	W part of S.W. <sup>4</sup>	"	"	"	90	49	2625	550	3175
Lutheran Church	9									
Lutheran Cemetery	10									
Black Daniel	11	Pt E <sup>1</sup> / <sub>2</sub> SW <sup>4</sup>	"	"	"	29	20	800	200	1000
Gross Herman	12	Pt SW <sup>4</sup>	"	"	"	37	80	1100	100	1200
Booker Samuel	13	S.E. <sup>4</sup>	"	"	"	160		4800	350	5150







Montgomery COUNTY, INDIANA, 1899.

Assessor's Plat-Book for Franklin Township, No. \_\_\_\_\_

NAMES OF OWNERS.	Number on Plat.	DESCRIPTION.	Section.	Township.	Range.	Acres.	Hundredths.	Value of Lands.	Value of Improvements.	Value of Lands and Improvements.
Cox William	1	W <sup>2</sup> E <sup>1</sup> / <sub>4</sub>	3	19	3	245	50	4885	800	5685
Do	"	W <sup>2</sup> W <sup>1</sup> / <sub>4</sub> S E <sup>1</sup> / <sub>4</sub>	"	"	"					
Do.	"	W <sup>2</sup> E <sup>1</sup> / <sub>4</sub> S W <sup>1</sup> / <sub>4</sub>	"	"	"					
Booker J. M.	2	Pt W <sup>2</sup> W <sup>1</sup> / <sub>4</sub>	"	"	"	80		2240	400	2640
Hubbard John R.	3	Pt W <sup>2</sup> W <sup>1</sup> / <sub>4</sub>	"	"	"	15	86	325	450	775
Cox Albert	4	Pt S <sup>2</sup> W <sup>2</sup> W <sup>1</sup> / <sub>4</sub>	"	"	"	70		2100	200	2300
Flamingan LaFayette	5	W <sup>2</sup> S W <sup>1</sup> / <sub>4</sub>	"	"	"	80		2400	800	3200
Booker Geo. W.	6	Pt S <sup>1</sup> / <sub>2</sub>	"	"	"	80		2500	450	2950
Booker Jonathan G.	7	Pt. W <sup>2</sup> E <sup>2</sup> S E <sup>1</sup> / <sub>4</sub>	"	"	"	31	50	950	200	1150
Woody A. H.	8	Pt E <sup>2</sup> E <sup>2</sup> S E <sup>1</sup> / <sub>4</sub>	"	"	"	48	50	1450		1450

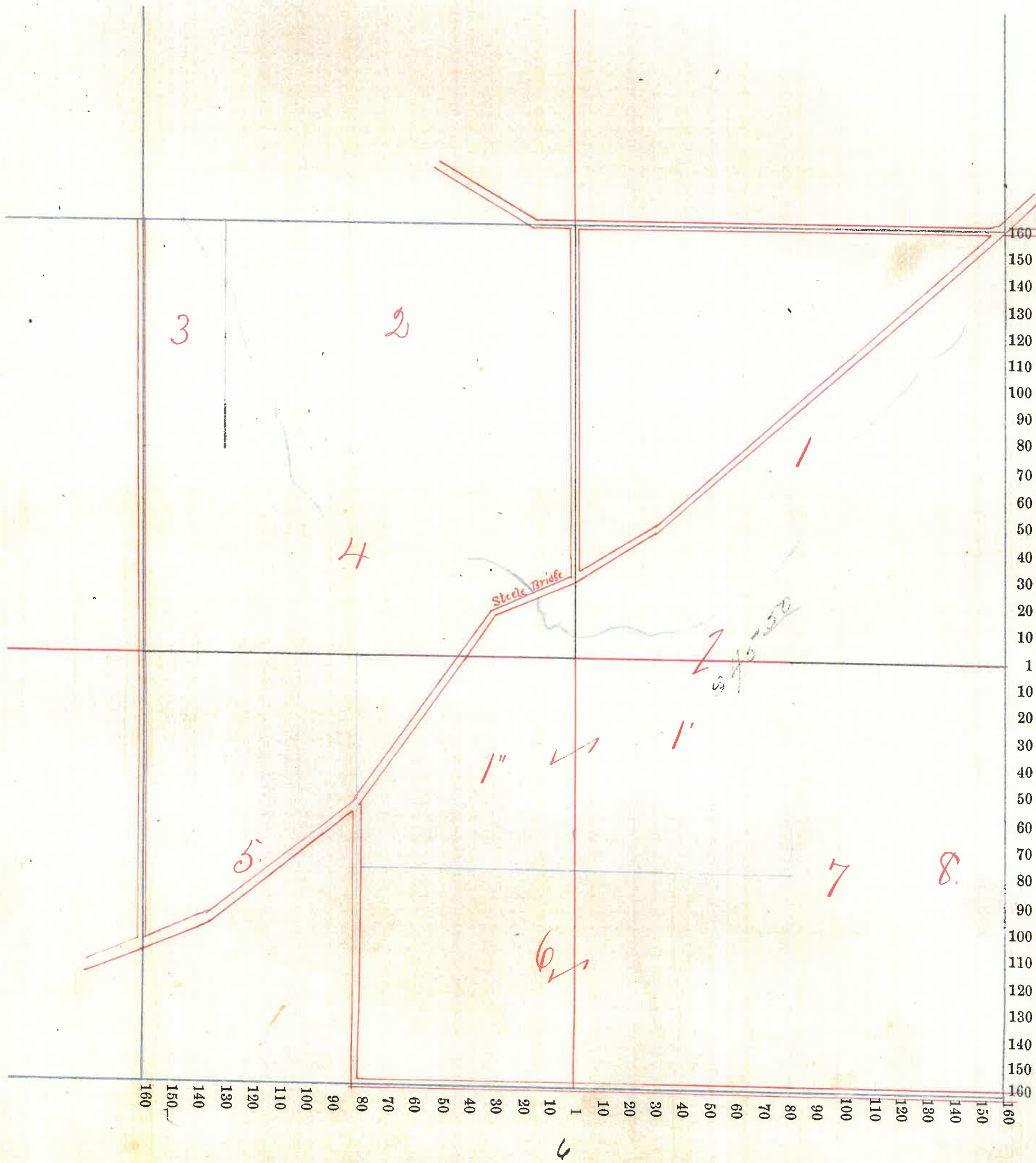


SECTION No. 3

Congressional Township, No. 19 R. 3

SCALE:—Forty rods to an inch, or ten rods to a space, Congress Land, which is one mile square for a Section.

Number of acres in this Section, according to the UNITED STATES SURVEY, .....





# Montgomery COUNTY, INDIANA, 1899.

Assessor's Plat-Book for Franklin Township, No. \_\_\_\_\_

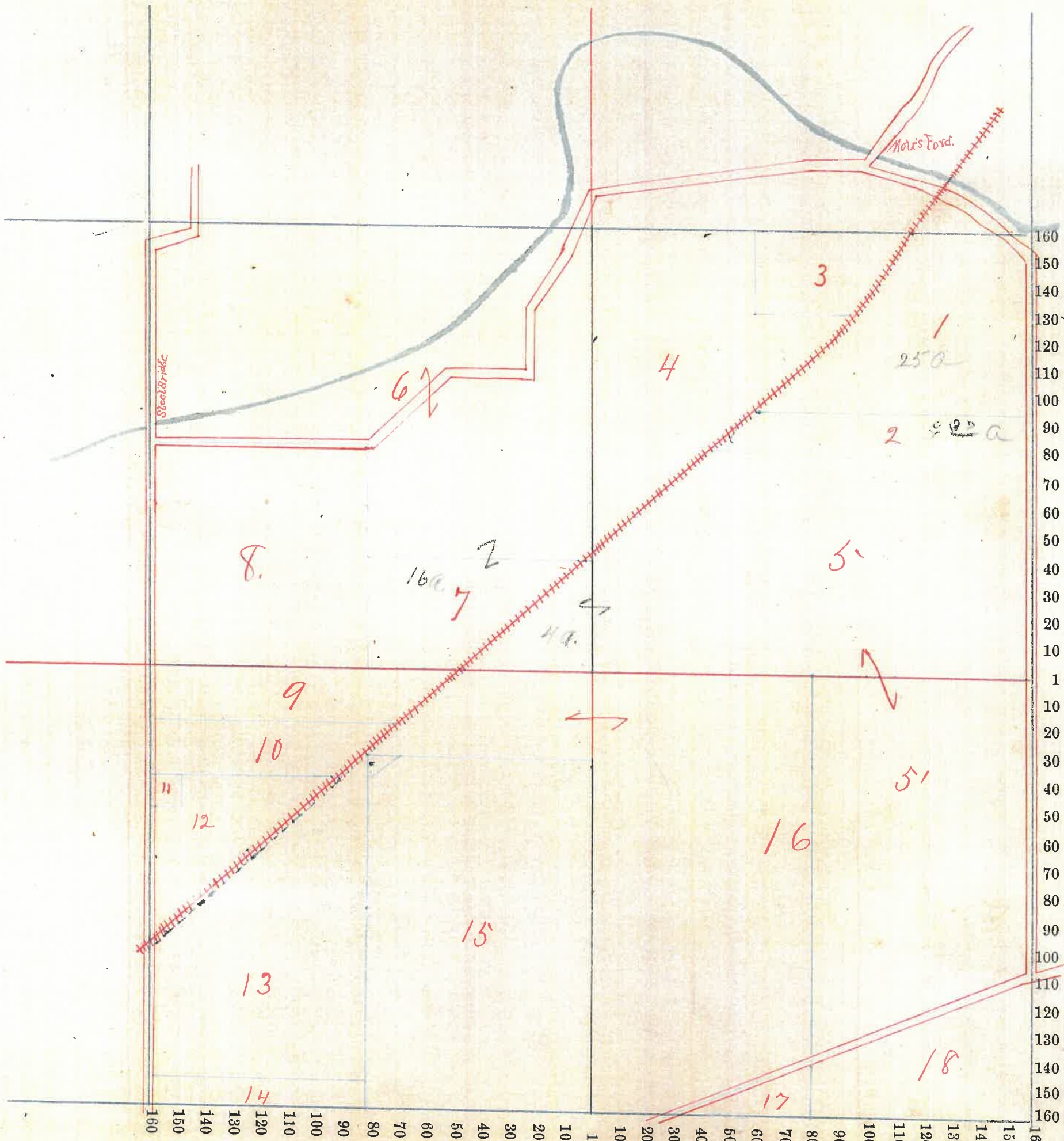
NAMES OF OWNERS.	Number on Plat.	DESCRIPTION.	Section.	Township.	Range.	Acres.	Hundredths.	Value of Lands.	Value of Improvements.	Value of Lands and Improvements.
Paddock Saml P. & J.	1	Pt NE 1/4	4	19	3	87		2920	400	3320
Do.	15	Pt S. 1/4	"	"	"					
Hubbard John R.	2	Pt. NE 1/4	"	"	"	9	37	250		250
Russell Elijah H.	3	Pt NE 1/4	"	"	"	10		300	150	450
Hollingsworth J. M.	4	Pt NE 1/4	"	"	"	39	65	1000	100	1100
<sup>Emily</sup> Cox William "Sr."	6	Pt NE 1/4	"	"	"	111		2500	200	2700
Wilson Wm E.	7	Pt E 2 NE 1/4	"	"	"	20		400	420	
Wilson Jabez	8	Pt NE 1/4	"	"	"	40		1000		1000
Larrick Robert H.	9	Pt S. 1/4	"	"	"	14		390		390
Wilson Amanda	10	Pt S. 1/4	"	"	"	11	50	320	50	370
Miles Nannie E.	11	Pt W 1/2 S. 1/4	"	"	"	1		20	350	370
McClure Matilda	12	Pt W 1/2 S. 1/4	"	"	"	14	50	300	100	400
Cox, J. N.	13	Pt S. 1/2	"	"	"	136	91	4050	300	4350
Do	16		"	"	"					
Cox Stila May	14	Pt S. 1/4 SW 1/4	"	"	"	5		100	400	500
Peacock Enoch	17	Pt W 1/2 S E 1/4	"	"	"	3	40	100	400	500
Cox Eva	5	Pt S 2 NE 1/4	"	"	"	138		4000	200	4200
Do	5'	" E 2 S. E.	"	"	"					
Booker Cyrus "Sr."	18	Pt E 2 S. E 1/4	"	"	"	18		600		600



SECTION No. 4

Congressional Township, No. 19 R. 3

SCALE:—Forty rods to an inch, or ten rods to a space, Congress Land, which is one mile square for a Section.  
Number of acres in this Section, according to the UNITED STATES SURVEY,.....





# Montgomery COUNTY, INDIANA, 1899.

Assessor's Plat-Book for Franklin Township, No. \_\_\_\_\_

NAMES OF OWNERS.	Number on Plat.	DESCRIPTION.	Section.	Township.	Range.	Acres.	Hundredths.	Value of Lands.	Value of Improvements.	Value of Lands and Improvements.
Hollingsworth J. M.	1	Qt. N. E. 1/4	5	19	3	134	05	3700	150	3850
Marts Chauncy H.	2	Qt. W. 1/2	"	"	"	208		4920	500	5420
No. 12 School	3									
Marts Otis B.	4	Qt. S. W. 1/4	"	"	"	119	50	3670	400	4070
Larrick Robert H. Ho	5 5'	Qt. E. 2	"	"	"	172 195	50	4475 5050	500	4975 5550
Johnson Jonas F.	6	Qt. N. W. S. E. 1/4	"	"	"	22	50	575		575



SECTION No. 5.

Congressional Township, No. 19 R. 3

SCALE:—Forty rods to an inch, or ten rods to a space, Congress Land, which is one mile square for a Section.

Number of acres in this Section, according to the UNITED STATES SURVEY,.....





Montgomery COUNTY, INDIANA, 1899.

Assessor's Plat-Book for Franklin Township, No. \_\_\_\_\_


NAMES OF OWNERS.	Number on Plat.	DESCRIPTION.	Section.	Township.	Range.	Acres.	Hundredths.	Value of Lands.	Value of Improvements.	Value of Lands and Improvements.
Brown Candace M.	1	Pt NE <sup>4</sup>	6	19	3	50		1100	250	1350
Cook Rachel	2	Pt NE <sup>1/4</sup>	"	"	"	43	51	825		825
Cook Chas. W.	3	Pt W <sup>2</sup> NE <sup>4</sup>	"	"	"	26	02	500	500	1000
Cook Franklin L.	4	" " " "	"	"	"	25	02	400		400
Shoemaker John	5	Pt NW <sup>4</sup>	"	"	"	112		2800	125	2925
Cope Sarah	6	Pt S.E <sup>4</sup> NW <sup>4</sup>	"	"	"	29		750	50	80
Hunt Wilson	7	Pt NW <sup>4</sup>	"	"	"	31		750		750
Winter Jonathan	8	Pt S.W <sup>4</sup> N.W <sup>4</sup>	"	"	"	5		100		100
Conrad Geo. W.	9	NW <sup>4</sup> S.W <sup>4</sup>	"	"	"	40		1000	300	1300
Wisehart Thomas C.	10	SW <sup>4</sup> S.W <sup>4</sup>	"	"	"	40		1000	200	1200
Lee Rhoda	11	Pt NE <sup>1/4</sup> SW <sup>4</sup>	"	"	"	39		960		960
Lee Newton J.	12	Pt NE <sup>4</sup> SW <sup>4</sup>	"	"	"	1		35	200	235
Dunnington R. C.	13	Pt S.E <sup>1/4</sup> S.W <sup>4</sup>	"	"	"	14	42	300		300
Chambers Wm M.	14	Pt S.E <sup>1/4</sup> S.W <sup>4</sup>	"	"	"	30		870	300	1170
Remley James C.	15	SE <sup>4</sup>	"	"	"	188	36	5600	1500	7100
106	15	Pt NE <sup>4</sup>	"	"	"					



SECTION No. 6

Congressional Township, No. 19 R. 3

SCALE:—Forty rods to an inch, or ten rods to a space, Congress Land, which is one mile square for a Section.  
Number of acres in this Section, according to the UNITED STATES SURVEY, .....



12



Montgomery COUNTY, INDIANA, 1899.

Assessor's Plat-Book for Franklin Township, No. \_\_\_\_\_

NAMES OF OWNERS.	Number on Plat.	DESCRIPTION.	Section.	Township.	Range.	Acres.	Hundredths.	Value of Lands.	Value of Improvements.	Value of Lands and Improvements.
	1		7	19	3					
Remby Jas. C.	2	Pt NE <sup>1</sup> / <sub>4</sub>	"	"	"	40		1280		1280
Crisman Nancy A.	3	Pt W <sup>2</sup> / <sub>2</sub> NE <sup>1</sup> / <sub>4</sub>	"	"	"	41		1230		1230
Crisman Matthias	4	" " " "	"	"	"	1		50	400	450
Chambers W. M.	5	Pt NE <sup>1</sup> / <sub>4</sub> NW <sup>1</sup> / <sub>4</sub>	"	"	"	10		300		300
Dunnington R. B.	6	Pt NW <sup>1</sup> / <sub>4</sub>	"	"	"	156	70	2400	100	2500
Grimes Anna M.	7	W <sup>2</sup> / <sub>2</sub> SW <sup>1</sup> / <sub>4</sub>	"	"	"	83		1080	300	1380
Quesley Joel N.	8	Pt	"	"	"	81	76	1730	200	1930
Giffin S. C. & E. F.	9	SE <sup>1</sup> / <sub>4</sub> SW <sup>1</sup> / <sub>4</sub>	"	"	"	40		1000	200	1200
Mote A. W.	10	Pt NW <sup>1</sup> / <sub>4</sub> SE <sup>1</sup> / <sub>4</sub>	"	"	"	12		180	70	250
Haycock Nancy E.	11	Pt SW <sup>1</sup> / <sub>4</sub> SE <sup>1</sup> / <sub>4</sub>	"	"	"	13		150	40	190
Haycock Mary D.	12	Pt SW <sup>1</sup> / <sub>4</sub> SE <sup>1</sup> / <sub>4</sub>	"	"	"	15		150		150
Lutz John H.	13	Pt SE <sup>1</sup> / <sub>4</sub>	"	"	"	59	60	1200		1200
Lewis Daniel	14	Pt E 2	"	"	"	42	50	650	100	750

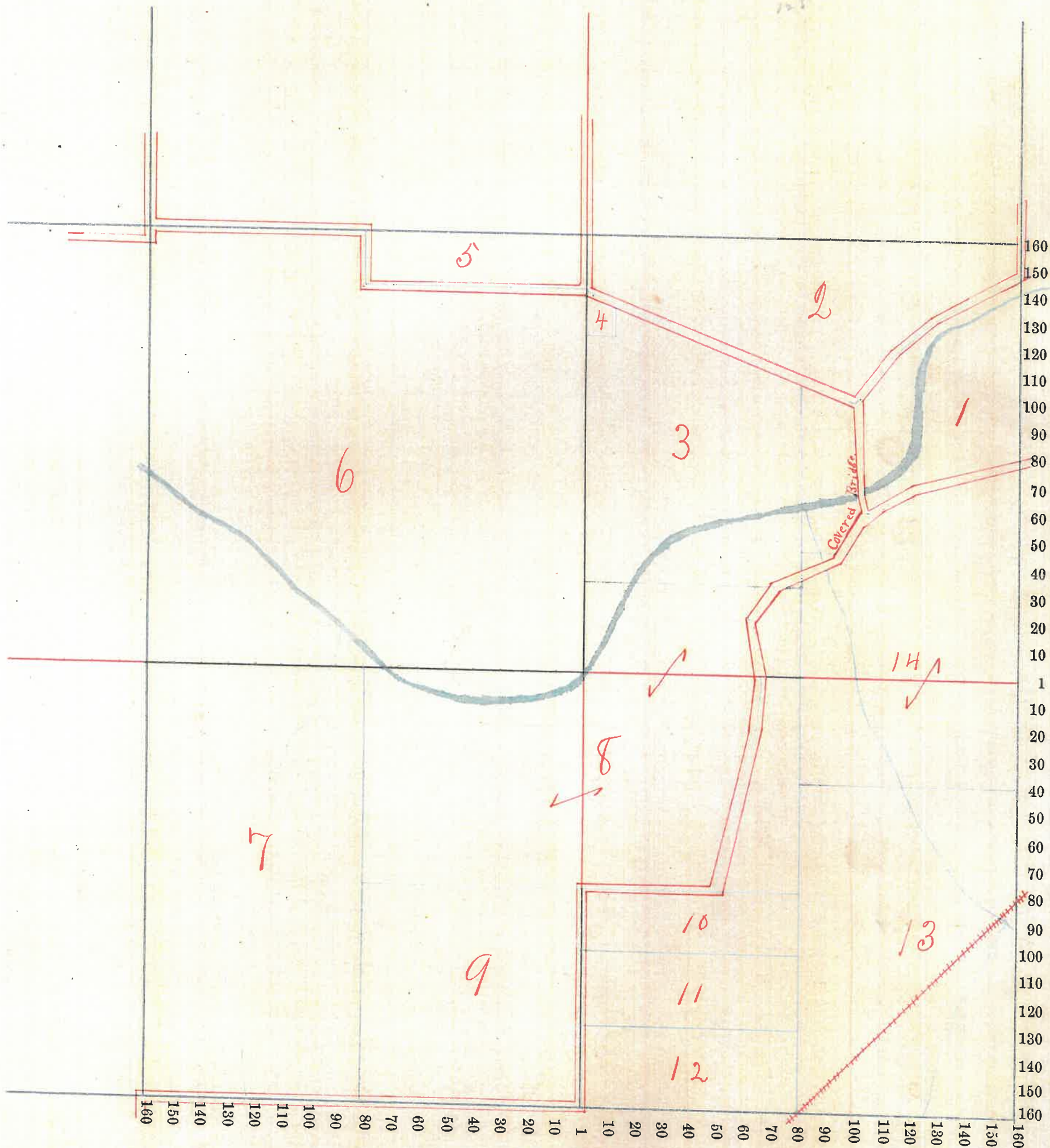


SECTION No. 7

Congressional Township, No. 19, R. 3

SCALE:—Forty rods to an inch, or ten rods to a space, Congress Land, which is one mile square for a Section.  
Number of acres in this Section, according to the UNITED STATES SURVEY, .....

40  
42  
82  
11  
100





# Montgomery COUNTY, INDIANA, 1899.

Assessor's Plat-Book for Franklin Township, No. \_\_\_\_\_

NAMES OF OWNERS.	Number on Plat.	DESCRIPTION.	Section.	Township.	Range.	Acres.	Hundredths.	Value of Lands.	Value of Improvements.	Value of Lands and Improvements.
Bowers Abraham	66	E <sup>2</sup> E <sup>2</sup> S <sup>2</sup> E <sup>4</sup>	8	19	3	40		1400	300	1700
Booher J. W.	52	pt W <sup>2</sup> W <sup>2</sup> E <sup>4</sup>	"	"	"		53	50	450	500
Brown A. W.	27	pt W <sup>2</sup> E <sup>4</sup>	"	"	"	5	75	75		75
Booher Wm. 8, 12-13-14-16-18-19	18-19	"	"	"	"	2	40	100	100	200
Black William	20	"	"	"	"		18	25	100	125
Brinton Cynthia	31	pt W <sup>2</sup> W <sup>4</sup>	"	"	"		34	50	100	150
Booker William	36	pt S <sup>2</sup> W <sup>4</sup>	"	"	"	15		350	200	550
Bowers Mrs. J.	51	" W <sup>2</sup> E <sup>4</sup>	"	"	"	1	60	50		50
Boots Martha A.	49	" " "	"	"	"	1	90	50	400	450
Co. Elijah "N."	63	" W <sup>2</sup> S <sup>2</sup> W <sup>4</sup>	"	"	"	4		200		200
Bain Newell	4-9	" W <sup>2</sup> E <sup>4</sup>	"	"	"		73	75	150	225
Bonell A. A.	56	" " "	"	"	"	3	75	100	400	500
Borns Joseph.	69	" S <sup>2</sup> E <sup>4</sup>	"	"	"	4	50	200	50	250
Bain Ella J.	23	" W <sup>2</sup> E <sup>4</sup>	"	"	"		61	50	100	150
Bain Missouri.	24	pt W <sup>2</sup> E <sup>4</sup>	"	"	"		10	15	45	60
Condon Elizabeth	5	" " "	"	"	"	4	59	100	600	700
"		Perkins add. Dton lot 4						50	50	800
"		" pt 3								
Daugherty Jas. S.	48	pt W <sup>2</sup> W <sup>4</sup>	"	"	"	1	50	150	475	625
DeHammone Rachel	60	" S <sup>2</sup>	"	"	"	32	37	1000	250	1250
Edgett Mary A.	59	" S <sup>2</sup> E <sup>4</sup>	"	"	"		25	50	350	400
Flamingham Nancy	53	" W <sup>2</sup> E <sup>4</sup>	"	"	"		24	25	200	225
Giffith Thos. J.	8	" " "	"	"	"	1		25	50	75
Guntle John	70	pt W <sup>2</sup> E <sup>4</sup>	"	"	"		40	25		25
Greene A. R. J.	30	" W <sup>2</sup> W <sup>4</sup> W <sup>2</sup> W <sup>4</sup>	"	"	"		50	25		25
Grist Augustus F.	62	" W <sup>2</sup> S <sup>2</sup> E <sup>4</sup>	"	"	"	1	03	60		60
Gobel Matthias F.	7	" E <sup>2</sup> W <sup>2</sup> E <sup>4</sup>	"	"	"		28	10		10
Greene W. H.	15	" " "	"	"	"		77	30		30
Hayes Mrs. E. Russell	38	" S <sup>2</sup>	"	"	"	29	75	800	200	1000
Heiland W. G.	37	" " "	"	"	"	20		660		660
Haycock Arthur W.	56	" S <sup>2</sup> W <sup>4</sup> W <sup>2</sup> E <sup>4</sup>	"	"	"	1	23	125	600	725
Jackson John W. Nancy	43	" S <sup>2</sup> W <sup>2</sup> W <sup>4</sup>	"	"	"	2	92	100	175	275
Jackson Wm Sherman	45	" " "	"	"	"		45	30	75	105
Kashner George	61	" E <sup>2</sup> S <sup>2</sup> E <sup>4</sup>	"	"	"		5	07	200	200
Kirkpatrick J. J.	47-32-32	" W <sup>2</sup> W <sup>4</sup>	"	"	"	46	80	570	100	670
Kelsey Isaac T. C. W.	39	" S <sup>2</sup> W <sup>4</sup>	"	"	"	14		550	200	750
Kimsey Ellen	10	" W <sup>2</sup> E <sup>4</sup>	"	"	"		32	15	60	75
Kelsey Isaac T.	54	" " "	"	"	"		47	50	450	500
Lewis Mary A. Daniel	34	" W <sup>2</sup>	"	"	"	65		1900	400	2300
Lane Mary	11	" W <sup>2</sup> E <sup>4</sup>	"	"	"		30	15	50	65
La Follette Jas. W.	9	" " "	"	"	"		84	165		165
Larrick Robert H.	26	" " "	"	"	"	15	58	450		450
Lutz John H.	35	" S <sup>2</sup> W <sup>4</sup>	"	"	"	45		1300	400	1700
Love Lewis A.	71	" W <sup>2</sup> E <sup>4</sup>	"	"	"		27	5		5
Love Ed. and Nora A.	46	" E <sup>2</sup> W <sup>2</sup> W <sup>4</sup>	"	"	"	1		100	300	400
Mount Bernard	7	" W <sup>2</sup> E <sup>4</sup>	"	"	"		93	10		10
Martin Jerome B.	28	" W <sup>2</sup> W <sup>4</sup>	"	"	"	6	75	100	350	450
Miller Sarah C.	42	" E <sup>2</sup> S <sup>2</sup> W <sup>4</sup>	"	"	"	4		150		150
Milner Geo. C.	68	" " W <sup>2</sup> E <sup>4</sup>	"	"	"		20	100	200	300
Mikel Eva Q.	57	" W <sup>2</sup>	"	"	"	1	25	65	200	265
Miller Rose C.	44	" W <sup>2</sup> W <sup>4</sup>	"	"	"	1	50	50	75	125
Marshall Frank	17	" W <sup>2</sup> E <sup>4</sup>	"	"	"		20	25	100	125
McCain John		" " "	"	"	"	2	78	150		150
"		Perkins Dton lot 3						15		190
"		" pt 3						15		220
McClive John	6	pt E <sup>2</sup> W <sup>2</sup> E <sup>4</sup>	"	"	"		22	20	200	220
" Mary	29	" " W <sup>2</sup> W <sup>4</sup>	"	"	"	1	50	60	40	100
Peterson A. R.	55	" W <sup>2</sup> E <sup>4</sup>	"	"	"		50	50	175	225
Russell Elijah H.	40	" S <sup>2</sup> E <sup>4</sup>	"	"	"		75	20		20
Shaw Jasper W.	58	" " W <sup>2</sup>	"	"	"	2		200	400	600
Stokes Jas. M.	67	" W <sup>2</sup> E <sup>4</sup>	"	"	"	2	36	175	250	425
Stromburg H. H.	41	" S <sup>2</sup> W <sup>4</sup>	"	"	"	4	50	525	80	605
Wheeler Mary C.	25	" W <sup>2</sup> E <sup>4</sup>	"	"	"	3		25		25
Keener Rachel	65	W <sup>2</sup> E <sup>2</sup> S <sup>2</sup> E <sup>4</sup>	"	"	"	40		1400	500	1900
" Mahlon	64	pt W <sup>2</sup> S <sup>2</sup> E <sup>4</sup>	"	"	"	24		375		775
Wilson Wm E. "Otal"	33	" W <sup>2</sup> W <sup>4</sup>	"	"	"	35	59	400		400
Gunnar Susan E.	2	Perkins Dton lot 2						40	200	240
Lynch Geo. B.	3	" " " 1-2						40	200	240
Hamilton Rod. J.	55	pt W <sup>2</sup> E <sup>4</sup> 8-19-3	"	"	"		32	35	200	235

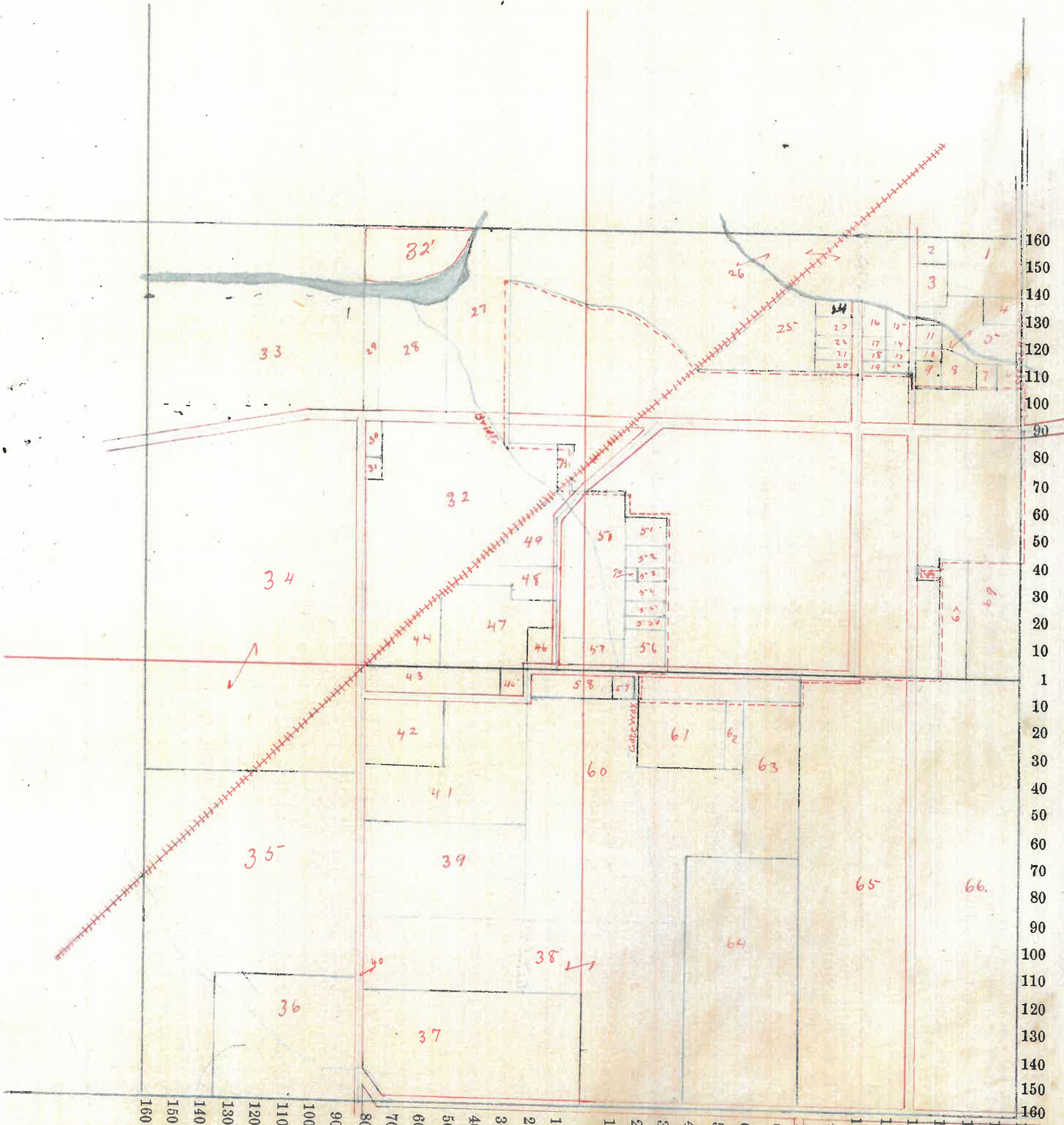


SECTION No. 8.

11/10.7.87, 6

Congressional Township, No. 19 R. 3.

SCALE:—Forty rods to an inch, or ten rods to a space, Congress Land, which is one mile square for a Section.  
Number of acres in this Section, according to the UNITED STATES SURVEY,



Dotted red lines enclose Corporation of Darlington, Ind.



Montgomery COUNTY, INDIANA, 1899.

Assessor's Plat-Book for Franklin Township, No. \_\_\_\_\_


NAMES OF OWNERS.	Number on Plat.	DESCRIPTION.	Section.	Township.	Range.	Acres.	Hundredths.	Value of Lands.	Value of Improvements.	Value of Lands and Improvements.
Cox Isaac N.	1	E <sup>2</sup> N.E. <sup>1</sup> / <sub>4</sub>	9	19	3	80		5440	1400	6840
Do.	3	E <sup>2</sup> N.W.	"	"	"	80				
Peacock Enoch	2	W <sup>2</sup> N.E. <sup>1</sup> / <sub>4</sub>	"	"	"	80		2400	200	2600
Seybold Geo. W. P.	4	Pt W <sup>2</sup> N.W.	"	"	"	4	75	200	500	700
Friends' Church.	5									
" Cemetery.	6									
Cox William "Sr."	7	Pt W <sup>2</sup> N.W.	"	"	"	70		2450	1000	3450
Bowers Abraham	8	W <sup>2</sup> S.W.	"	"	"	80		2720		2720
Tribbett Jas. W.	9	Pt S <sup>2</sup>	"	"	"	182	93	5800	900	6700
Tribbett Clark E.	10	Pt E <sup>2</sup> S.E.	"	"	"	57	07	1710	100	1810



SECTION No. 9

Congressional Township, No. 19, R. 3

SCALE:—Forty rods to an inch, or ten rods to a space, Congress Land, which is one mile square for a Section.  
Number of acres in this Section, according to the UNITED STATES SURVEY, .....





Montgomery COUNTY, INDIANA, 1899.

Assessor's Plat-Book for Franklin Township, No. \_\_\_\_\_

NAMES OF OWNERS.	Number on Plat.	DESCRIPTION.	Section.	Township.	Range.	Acres.	Hundredths.	Value of Lands.	Value of Improvements.	Value of Lands and Improvements.
Harris John F.	1	Pt E <sup>2</sup>	10	19	3	140		4160	300	4460
Woody A. H.	2	Pt N. <sup>2</sup>	"	"	"	80		2400	800	3200
No. 8 School	3									
Flanigan La Fayette	4	E <sup>2</sup> N. W <sup>4</sup>	"	"	"	40		1100		1100
Cov Isaac N.	5	W <sup>2</sup> N. W <sup>4</sup>	"	"	"	80		2400		2400
Tribbett Clark E.	6	Pt W <sup>2</sup> S. W <sup>4</sup>	"	"	"	20		600		600
Booker Elizabeth	7	Pt W <sup>2</sup> S. W <sup>4</sup>	"	"	"	60		1800		1800
Martin Eva A.	8	E <sup>2</sup> S. W <sup>4</sup>	"	"	"	80		2400	60	2460
Martz John	9	Pt S. E <sup>4</sup>	"	"	"	140		4500	900	5400







Montgomery COUNTY, INDIANA, 1899.

Assessor's Plat-Book for Franklin Township, No. \_\_\_\_\_

NAMES OF OWNERS.	Number on Plat.	DESCRIPTION.	Section.	Township.	Range.	Acres.	Hundredths.	Value of Lands.	Value of Improvements.	Value of Lands and Improvements.
Smith Isaac	1	E <sup>2</sup> E <sup>2</sup> N.E <sup>4</sup>	11	19	3	40		1060	75	1135
Cox William Sr.	2	Pt N.E. <sup>1</sup> / <sub>4</sub>	"	"	"	120		3400	300	3700
Clouser Martin L.	3	N.E <sup>4</sup> N.W <sup>4</sup>	"	"	"	40		1600	200	1800
Clouser Alfred F.	4	S.E <sup>4</sup> N.W <sup>4</sup>	"	"	"	40		1500		1500
Hewitt John R.	5	W <sup>2</sup> N.W <sup>4</sup>	"	"	"	80		2340	600	2940
Tribbett Frank H.	6	W <sup>2</sup> S.W <sup>4</sup>	"	"	"	80		2400	800	3200
Pickett Alfred H.	7	E <sup>2</sup> S.W <sup>4</sup>	"	"	"	80		2000	300	2300
Clouser S. P. & S.	8	Pt W <sup>2</sup> S.E <sup>4</sup>	"	"	"	76	70	1800	75	1875
Christian Church	9									
Hopkins Isaac	10	Pt S.E <sup>4</sup>	"	"	"	3		100	100	200
Shook Mary M.	11	Pt S.E <sup>4</sup> S.E <sup>4</sup>	"	"	"	1		40	60	100
Endicott Ann	12	Pt E <sup>2</sup> S.E <sup>4</sup>	"	"	"	78		2105	80	2185
Booker Martha E.	13	Pt E <sup>2</sup> S.E <sup>4</sup>	"	"	"	1		45	100	145



SECTION No. 11

Congressional Township, No. 19, R. 3

SCALE:—Forty rods to an inch, or ten rods to a space, Congress Land, which is one mile square for a Section.  
Number of acres in this Section, according to the UNITED STATES SURVEY, \_\_\_\_\_





Montgomery COUNTY, INDIANA, 1899.

Assessor's Plat-Book for Franklin Township, No. \_\_\_\_\_


NAMES OF OWNERS.	Number on Plat.	DESCRIPTION.	Section.	Township.	Range.	Acres.	Hundredths.	Value of Lands.	Value of Improvements.	Value of Lands and Improvements.
Bratton John W.	1	E 2 N E 1/4	12	19	3	80		2400	350	2750
Needham Lee P.	2	W 2 N E 1/4	"	"	"	80		4600	1100	5700
Do	2'	E 2 S W 1/4	"	"	"	80				
Birford Mrs P.	3	E 2 N W 1/4	"	"	"	80		2400	200	2600
Haggly Elmer E.	4	W W 1/4 N W 1/4	"	"	"	40		1050	100	1150
Armstrong John A.	5	S W 1/4 N W 1/4	12	19	3	40		1175	200	1375
Baldwell J. F. & M. E.	6	Pt W 2 S W 1/4	"	"	"	52.66		1500	200	1700
No. 2. School	6'									
Bowen Wm and Clara	7	Pt S W 1/4	"	"	"	26.33		535	160	715
Hampton Michael J.	8	W 2 S E 1/4	"	"	"	80		2400	550	2950
Cook C. M.	9	E 2 S. E 1/4	"	"	"	79.50		2400	150	2550



SECTION No. 12

Congressional Township, No. 19 R. 3

SCALE:—Forty rods to an inch, or ten rods to a space, Congress Land, which is one mile square for a Section.  
Number of acres in this Section, according to the UNITED STATES SURVEY, .....





Montgomery COUNTY, INDIANA, 1899.

Assessor's Plat-Book for Franklin Township, No. \_\_\_\_\_

NAMES OF OWNERS.	Number on Plat.	DESCRIPTION.	Section.	Township.	Range.	Acres.	Hundredths.	Value of Lands.	Value of Improvements.	Value of Lands and Improvements.
Zeiglar Martin	1	Qt E <sup>2</sup> E <sup>2</sup>	13	19	3	120		3600	900	4500
Needham Josephus	2	W <sup>2</sup> NE <sup>4</sup>	"	"	"	80		2400	500	2900
Needham Lee P.	3	E <sup>2</sup> NW <sup>4</sup>	"	"	"	80		2320	200	2520
Bundy Quincy E.	4	W <sup>2</sup> NW <sup>4</sup>	"	"	"	80		2360	300	2660
Heck Samuel	5	NW <sup>4</sup> SW <sup>4</sup>	"	"	"	40		1140	240	1380
Booker Elkannah	6	SW <sup>4</sup> SW <sup>4</sup>	"	"	"	40		1050	150	1200
Brown W <sup>m</sup> Ed Nancy	7	W <sup>2</sup> E <sup>2</sup> SW <sup>4</sup>	"	"	"	40		1300	250	1550
Brown Francis G.	8	Qt W <sup>2</sup> E <sup>2</sup> E <sup>2</sup> SW <sup>4</sup>	"	"	"	15		240		240
Brown F. G. & M. E.	9	Qt E <sup>2</sup> E <sup>2</sup> SW <sup>4</sup>	"	"	"	25		740	250	990
Heck Isaac	10	W <sup>2</sup> S. E <sup>1</sup> / <sub>4</sub>	"	"	"	80		2320	560	2880
Bowers Jesse A.	11	S. E <sup>1</sup> / <sub>4</sub> S E <sup>1</sup> / <sub>4</sub>	"	"	"	40		1180	200	1380







Montgomery COUNTY, INDIANA, 1899.

Assessor's Plat-Book for Franklin Township, No. \_\_\_\_\_

NAMES OF OWNERS.	Number on Plat.	DESCRIPTION.	Section.	Township.	Range.	Acres.	Hundredths.	Value of Lands.	Value of Improvements.	Value of Lands and Improvements.
McDaniel Celona	1	N <sup>2</sup> NE <sup>1</sup> / <sub>4</sub>	14	19	3	79	30	2400	250	2650
Kashner George	2	Pt W <sup>2</sup>	"	"	"	159	75	4620	1000	5620
Mikel's Joel W.	3	Pt W <sup>2</sup>	"	"	"	51	25	1500	200	1700
Tribbett John	4	SW <sup>4</sup> S.W <sup>4</sup>	"	"	"	40		1160		1160
Lough Samuel J.	5	Pt E <sup>2</sup> SW <sup>4</sup>	"	"	"	52	50	1300	100	1400
Bundy Marie E.	6	Pt S <sup>2</sup> S.E. <sup>4</sup> SW <sup>4</sup>	"	"	"	16	50	500	100	600
Hanningan Rebecca A.	7	Pt E <sup>2</sup>	"	"	"	220		6700		6700
Heck Samuel	8	Pt NE <sup>1</sup> / <sub>4</sub> SE <sup>4</sup>	"	"	"	20		550		550
Mikel's Family Cemetery.	9.									

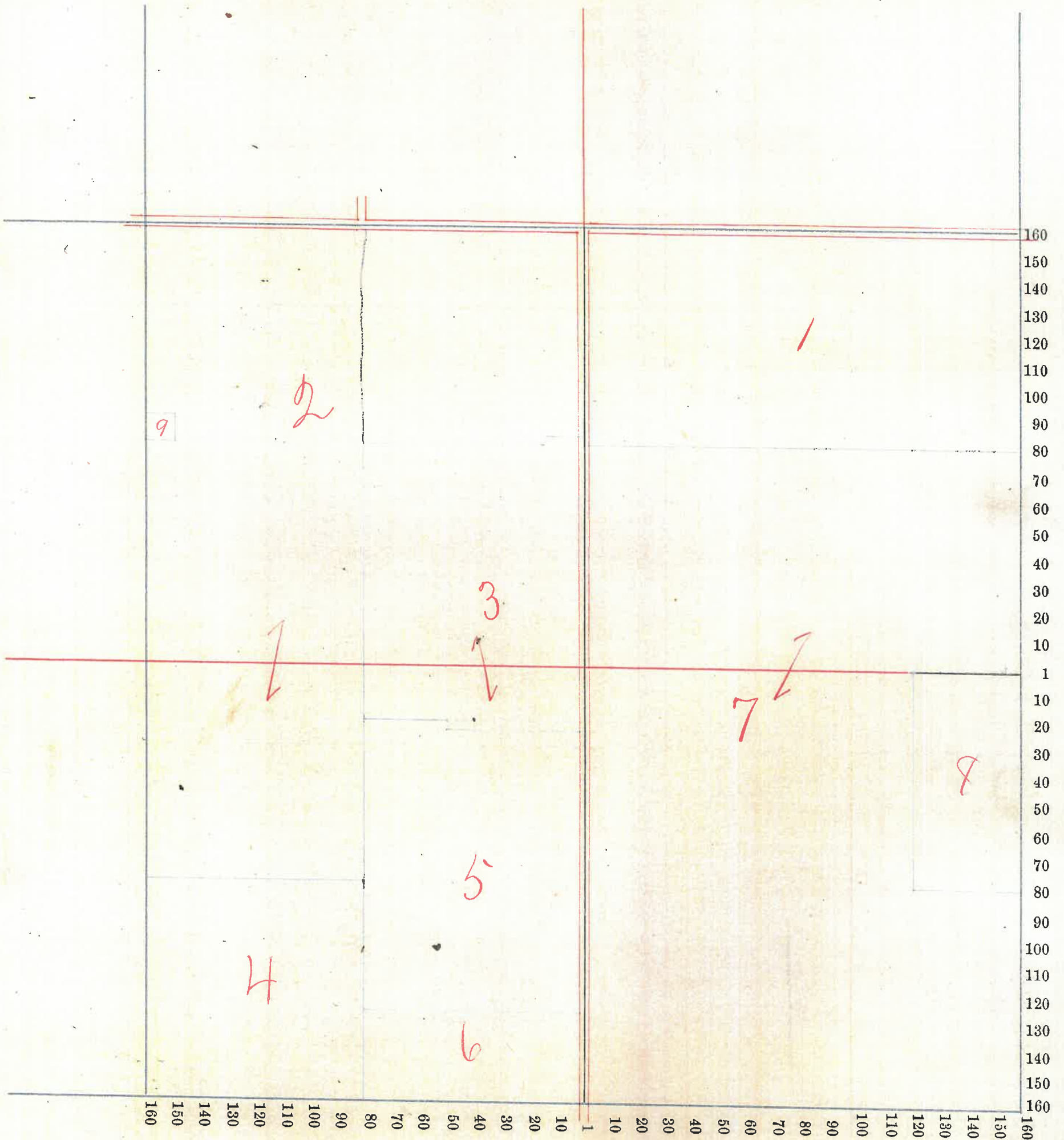


SECTION No. 14.

Congressional Township, No. 19, R. 3.

SCALE:—Forty rods to an inch, or ten rods to a space, Congress Land, which is one mile square for a Section.

Number of acres in this Section, according to the UNITED STATES SURVEY, .....



28



Montgomery COUNTY, INDIANA, 1899.

Assessor's Plat-Book for Franklin Township, No. \_\_\_\_\_


NAMES OF OWNERS.	Number on Plat.	DESCRIPTION.	Section.	Township.	Range.	Acres.	Hundredths.	Value of Lands.	Value of Improvements.	Value of Lands and Improvements.
Corns Joseph.	1	Pt E <sup>2</sup>	15-19	3	100	2800	300	3100		
Woody Gurney	2	W <sup>2</sup> N <sup>2</sup> E <sup>4</sup>	"	"	80	2400	400	2800		
Craig Lydia J.	3	N <sup>2</sup> W <sup>2</sup> E <sup>4</sup>	"	"	160	4800	1200	6000		
Buchanan Jas. F.	4	W <sup>2</sup> S. W <sup>4</sup>	"	"	80	2400	300	2700		
Craig Vincent E.	5	Pt S <sup>2</sup>	"	"	160	4600	300	4900		
Tribbett John	6	Pt E <sup>2</sup> S. E <sup>4</sup>	"	"	60	1650	150			



SECTION No. 15

Congressional Township, No. 19 R. 3

SCALE:—Forty rods to an inch, or ten rods to a space, Congress Land, which is one mile square for a Section.  
Number of acres in this Section, according to the UNITED STATES SURVEY,.....





Montgomery COUNTY, INDIANA, 1899.

Assessor's Plat-Book for Franklin Township, No. \_\_\_\_\_


NAMES OF OWNERS.	Number on Plat.	DESCRIPTION.	Section.	Township.	Range.	Acres.	Hundredths.	Value of Lands.	Value of Improvements.	Value of Lands and Improvements.
Buchanan Wm A.	1	W. 2	16	19	3	320				
Do	2	Pt. W W <sup>th</sup> S E <sup>th</sup>	"	"	"	10		9300	900	10200
Buster Montgomery J. and Elizabeth A.	3	W <sup>2</sup> S. W <sup>th</sup>	"	"	"	80		2400	500	2900
Vannice Wm C.	4	W <sup>2</sup> E <sup>2</sup> S W <sup>th</sup>	"	"	"	40		1200	150	1350
Vannice Minnie A.	5	E <sup>2</sup> E <sup>2</sup> S W <sup>th</sup>	"	"	"	40		1200		1200
Buchanan Jas. F.	6	Pt S. E <sup>th</sup>	"	"	"	149	50	4000	500	4500
No. 7 School.	7									



SECTION No. 16

Congressional Township, No. 19, R. 3

SCALE:—Forty rods to an inch, or ten rods to a space, Congress Land, which is one mile square for a Section.  
Number of acres in this Section, according to the UNITED STATES SURVEY,.....



32



Montgomery COUNTY, INDIANA, 1899.

Assessor's Plat-Book for Franklin Township, No. \_\_\_\_\_

NAMES OF OWNERS.	Number on Plat.	DESCRIPTION.	Section.	Township.	Range.	Acres.	Hundredths.	Value of Lands.	Value of Improvements.	Value of Lands and Improvements.
Townsley Peter	4	W <sup>2</sup> N.W. <sup>4</sup>	17	19	3	80		2320	240	2560
Butler Omer	2	Pt. N <sup>1</sup> / <sub>2</sub>	"	"	"	60		1620	400	0
Harland W <sup>m</sup> G.	3	Pt N <sup>1</sup> / <sub>2</sub>	"	"	"	80		2300	150	2450
Spry, Jas. <sup>rd</sup> Priscilla	1	E <sup>2</sup> N.E. <sup>4</sup>	"	"	"	80		2560	500	
Harland Willard P	5	Pt & 2 S.W. <sup>4</sup>	"	"	"	60		1560		1560
Do.	5'	W <sup>2</sup> S.E. <sup>4</sup> N.W. <sup>4</sup>	"	"	"	20		520		520
Do.	5"	N.W. <sup>4</sup> S.E. <sup>4</sup>	"	"	"	40		1080	150	1130
Cox, Alfred M. Orina & Laura W.	6	W <sup>2</sup> S.W. <sup>4</sup>	"	"	"	80		2000	500	2500
Guntle Manuel	7	S <sup>1</sup> / <sub>2</sub> S.E. <sup>4</sup> S.W. <sup>4</sup>	"	"	"	20		550		550
McBlaskey E. P.	8	S.W. <sup>4</sup> S.E. <sup>4</sup>	"	"	"	40		1200	200	
Leybold F. M.	9	E <sup>2</sup> S.E. <sup>4</sup>	"	"	"	80		2200	200	




SECTION No. 17.

Congressional Township, No. 19 R. 3

SCALE:—Forty rods to an inch, or ten rods to a space, Congress Land, which is one mile square for a Section.

Number of acres in this Section, according to the UNITED STATES SURVEY,.....





Montgomery COUNTY, INDIANA, 1899.

Assessor's Plat-Book for Franklin Township, No. \_\_\_\_\_

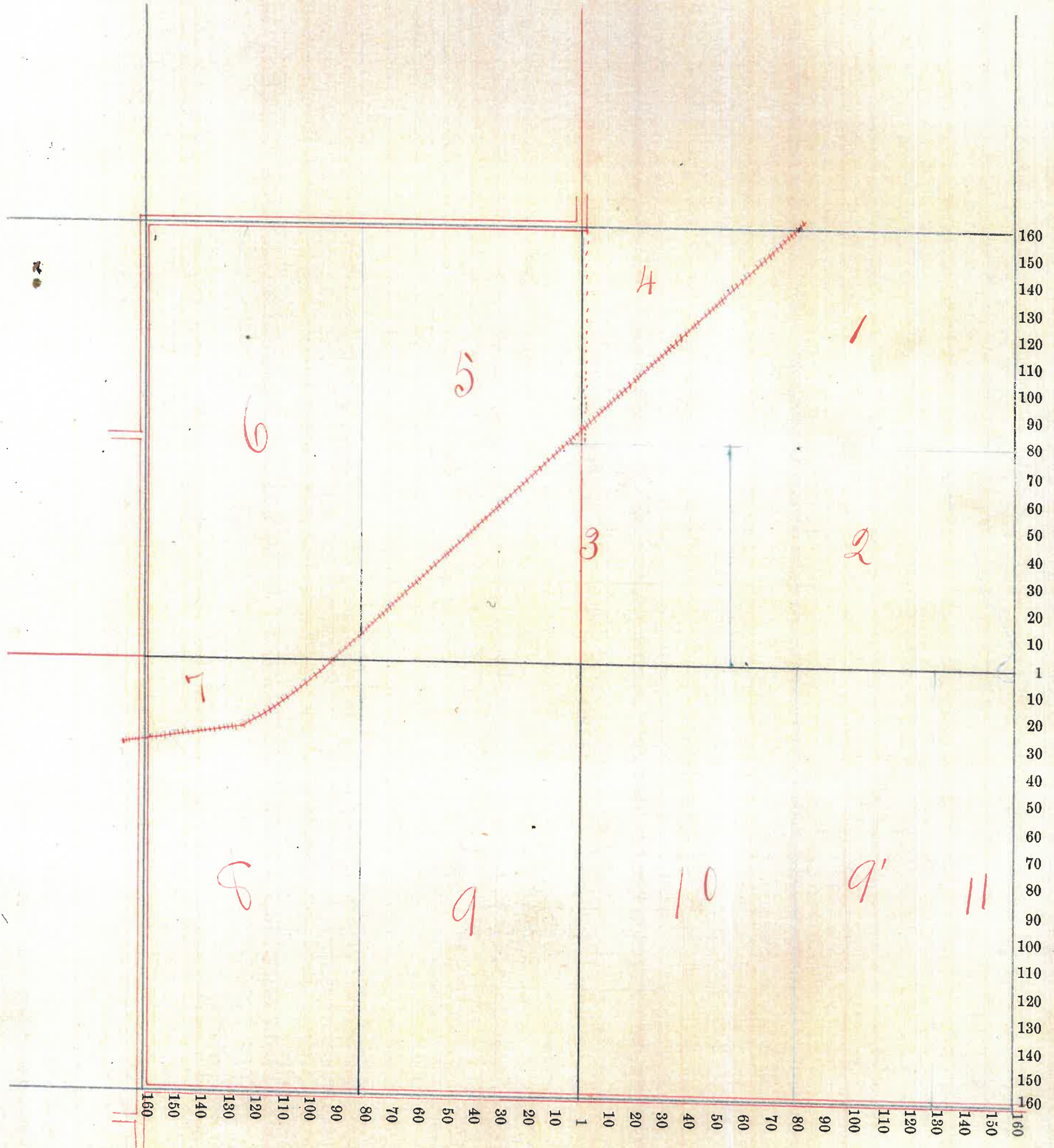
NAMES OF OWNERS.	Number on Plat.	DESCRIPTION.	Section.	Township.	Range.	Acres.	Hundredths.	Value of Lands.	Value of Improvements.	Value of Lands and Improvements.
Mote Ira "Etal"	1	Pt N. E. 4	18	19	3	65		1300		1300
Mote Mary A	2	Pt S. 1/2 N. E. 4	"	"	"	55		1265	200	1465
Mote John	3	Pt N. 2	"	"	"	51		1200	50	1250
Bond Killis	4	Pt. N. E. 4	18	19	3	15		450		450
Morrison Frank	5	Pt E. 2 N. W. 4	"	"	"	51	50	1550	150	1700
Morrison Cornelius	6	W. 2 N. W. 4	"	"	"	82	50	2470	175	2645
Britton, Geo. W. & Nancy C.	7	Pt. W. 2 S. W. 4	"	"	"	7		100	60	160
Mote Jeremiah	8	Pt. W. 2 S. W. 4	"	"	"	73		1800	300	2100
Thornburgh H. H. Co.	9 9'	E. 2 S. W. 4 Pt E. 2 S. E. 4	"	"	"	80 50		2560 1700	950	3510 1700
Thornburgh John M.	10	W. 2 S. E. 4	"	"	"	80		2560	500	3060
Flanigan Ira M.	11	Pt E. 2 S. W. 4	"	"	"	30		1000	300	1300



SECTION No. 18.

Congressional Township, No. 19 R. 3.

SCALE:—Forty rods to an inch, or ten rods to a space, Congress Land, which is one mile square for a Section.  
Number of acres in this Section, according to the UNITED STATES SURVEY,.....



36



Montgomery COUNTY, INDIANA, 1899.

Assessor's Plat-Book for Franklin Township, No. \_\_\_\_\_


NAMES OF OWNERS.	Number on Plat.	DESCRIPTION.	Section.	Township.	Range.	Acres.	Hundredths.	Value of Lands.	Value of Improve-ments.	Value of Lands and Improvements.
Thornburgh H. H.	1	E <sup>2</sup> N. E <sup>1</sup> / <sub>4</sub>	19	19	3	80		2400	150	2550
Do.	1'	Pt E <sup>2</sup> S. S <sup>1</sup> / <sub>4</sub>	"	"	"	1		40		40
Do.	4	Pt E <sup>2</sup> N. W <sup>4</sup>	"	"	"	48		1440		1440
Do	4'	Pt E <sup>2</sup> S. W <sup>4</sup>	"	"	"	77		1925		1925
Butler Pleasant	2	W <sup>2</sup> N. E <sup>4</sup>	"	"	"	80		2000		2000
Do.	2'	W <sup>2</sup> S. E <sup>4</sup>	"	"	"	80		2400	700	3100
Thornburgh John M.	3	Pt E <sup>2</sup> N. W <sup>4</sup>	"	"	"	32		960		960
Do.	3'	Pt E <sup>2</sup> S. W <sup>4</sup>	"	"	"	3		90		90
Mote Jeremiah	5	W <sup>2</sup> N. W <sup>4</sup>	"	"	"	83	76	2300	250	2550
Foust Sarah J.	6	W <sup>2</sup> S. W <sup>4</sup>	"	"	"	83		2550	375	2925
Lynch W. R.	7	Pt E <sup>2</sup> S. E <sup>4</sup>	"	"	"	79		2450	450	2900



SECTION No. 19

Congressional Township, No. 19 R. 2

SCALE:—Forty rods to an inch, or ten rods to a space, Congress Land, which is one mile square for a Section.  
Number of acres in this Section, according to the UNITED STATES SURVEY, .....





Montgomery COUNTY, INDIANA, 1899.

Assessor's Plat-Book for Franklin Township, No. \_\_\_\_\_

NAMES OF OWNERS.	Number on Plat.	DESCRIPTION.	Section.	Township.	Range.	Acres.	Hundredths.	Value of Lands.	Value of Improvements.	Value of Lands and Improvements.
McBlaskey E.P. Do	1 1'	N <sup>2</sup> N.E. <sup>4</sup> E <sup>2</sup> N.E. <sup>4</sup> N.W. <sup>4</sup>	20	19	3	80 20				
Gumle Manuel	2	W <sup>2</sup> N.E. <sup>4</sup> N.W. <sup>4</sup>	"	"	"	20		600	250	850
No. 10. School House	3									
Smith Leathy	4	W <sup>2</sup> N.W. <sup>4</sup>	"	"	"	79.50		2480	320	2800
Lynch Wm R.	5	W <sup>2</sup> S.W. <sup>4</sup>	"	"	"	80		2560		2560
Seller John M. & Harriet Do	6 6'	E <sup>2</sup> S.W. <sup>4</sup> S.E. <sup>4</sup> N.W. <sup>4</sup>	"	"	"	80 40		2560 1200	650	3210 1200
McDaniel J.R. & L.M.	7	Qt W <sup>2</sup> N.W. <sup>4</sup> S.E. <sup>4</sup>	"	"	"	19.50		520		520
McDaniel Ida M.	8	N.E. <sup>4</sup> S.E. <sup>4</sup>	"	"	"	40		1080	100	1180
McDaniel Alice	9	Qt N.W. <sup>4</sup> S.E. <sup>4</sup>	"	"	"	20.50		540	80	620
Young Albert a.	10	S <sup>2</sup> S.E. <sup>4</sup>	"	"	"	80		2160	200	2360
McBlaskey Wm P. & Joe H.	11	E <sup>2</sup> N.E. <sup>4</sup>	"	"	"	80				

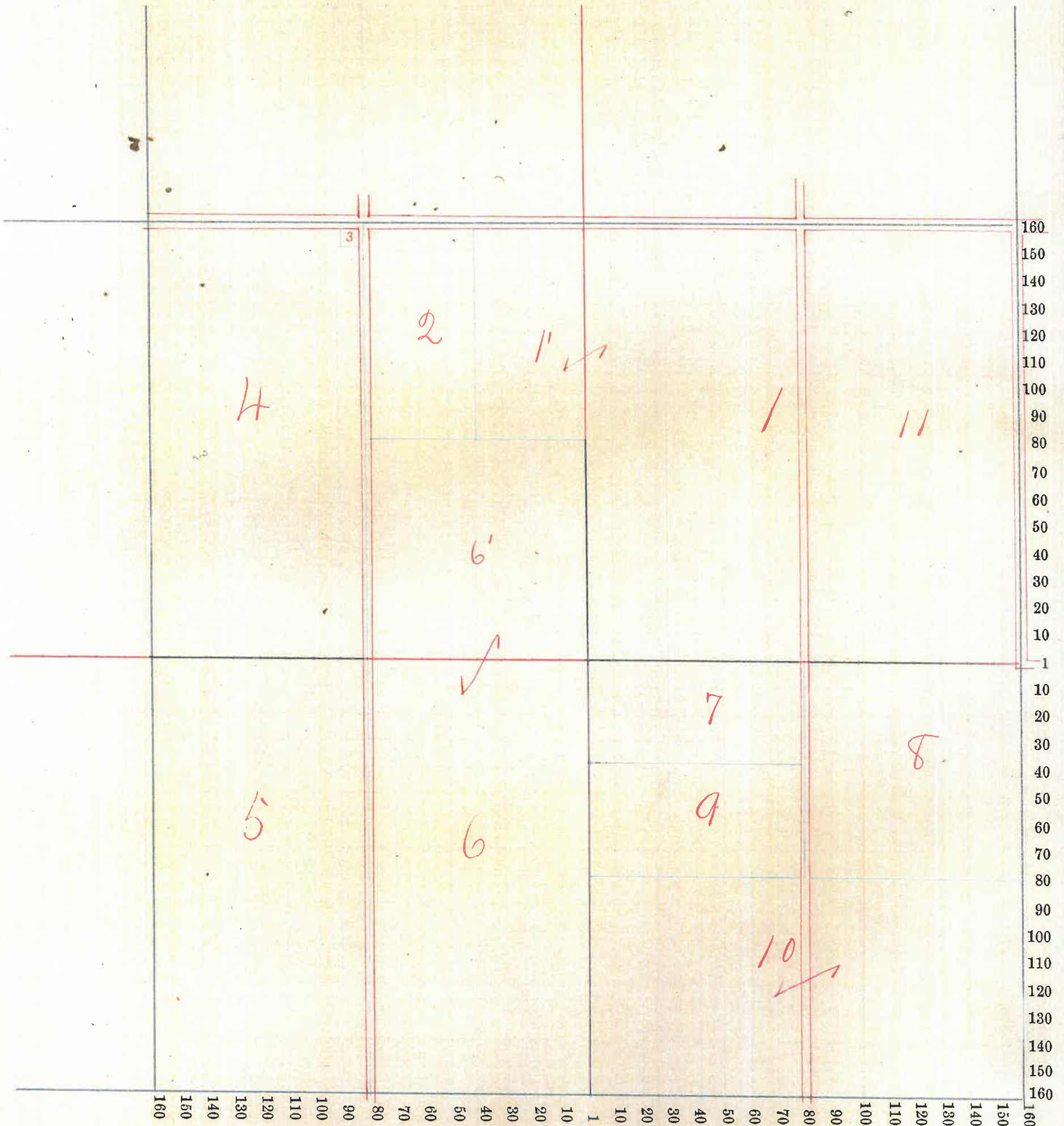


SECTION No. 20.

Congressional Township, No. 19 R. 3.

SCALE:—Forty rods to an inch, or ten rods to a space, Congress Land, which is one mile square for a Section.

Number of acres in this Section, according to the UNITED STATES SURVEY,.....





Montgomery COUNTY, INDIANA, 1899.

Assessor's Plat-Book for Franklin Township, No. \_\_\_\_\_


NAMES OF OWNERS.	Number on Plat.	DESCRIPTION.	Section.	Township.	Range.	Acres.	Hundredths.	Value of Lands.	Value of Improve-ments.	Value of Lands and Improvements.
Mullen Albert	1	Pt N.E. <sup>4</sup>	21	19	3	99	34	3130	330	3460
Mullen Albert & Co. Co.	2 2'	Pt N.E. <sup>4</sup>	"	"	"	60		1920	300	2220
McDaniel Henry	3	N.W. <sup>4</sup>	"	"	"	160		5000	600	5600
Macy Deborah	4	Pt S.W. <sup>4</sup>	"	"	"	60		1200		1200
Cave Charlotte M.	5	Pt S.W. <sup>4</sup>	"	"	"	60		1260	120	1380
Pickering Rosa M.	6	S.E. <sup>4</sup> S.W. <sup>4</sup>	"	"	"	40		1160	100	1260
Virts R. H.	7	Pt S.W. <sup>4</sup> S.E. <sup>4</sup>	"	"	"	14		350		350
Biddle Lawson & Jane	8	Pt S.E. <sup>4</sup>	"	"	"	66	66	1420	50	1470
Rubottom Anna	9	Pt S.E. <sup>4</sup>	"	"	"	13	33	260		260
Trimble John B.	10	Pt S.E. <sup>4</sup>	"	"	"	66	33	2060	400	2460



SECTION No. 21

Congressional Township, No. 19, R. 3

SCALE:—Forty rods to an inch, or ten rods to a space, Congress Land, which is one mile square for a Section.  
Number of acres in this Section, according to the UNITED STATES SURVEY, \_\_\_\_\_





Montgomery COUNTY, INDIANA, 1899.

Assessor's Plat-Book for Franklin Township, No. \_\_\_\_\_

NAMES OF OWNERS.	Number on Plat.	DESCRIPTION.	Section.	Township.	Range.	Acres.	Hundredths.	Value of Lands.	Value of Improvements.	Value of Lands and Improvements.
Tribbett John	1	E <sup>2</sup> N. E <sup>4</sup>	22	19	3	80				
Stewart John A.	2	Pt N <sup>2</sup>	"	"	"	120		3720	750	4470
Mount W. B.	3	Pt N. W <sup>4</sup>	"	"	"	96		3460	540	4000
Mount Annie	4	Pt N W <sup>4</sup>	"	"	"	24		750		750
Stewart A. M.	5	Pt W <sup>2</sup> S. W <sup>4</sup>	"	"	"	60		1980	275	2255
Stewart J. A.	6	S <sup>2</sup> S W <sup>4</sup> S W <sup>4</sup>	"	"	"	20		620		620
Watkins R. B.	7	E <sup>2</sup> S W <sup>4</sup> W <sup>2</sup> S E <sup>4</sup>	"	"	"	160		4750	850	5600
(Old Salem Cemetery)	8									
Mount Jas. A.	9	Pt E <sup>2</sup> S. E <sup>4</sup>	"	"	"	50	50	1600		1600
Miller S. M. + C. L.	10	Pt N E <sup>4</sup> S E <sup>4</sup>	"	"	"	28	64	725	100	825




SECTION No. 22

Congressional Township, No. 19 R. 2

SCALE:—Forty rods to an inch, or ten rods to a space, Congress Land, which is one mile square for a Section.

Number of acres in this Section, according to the UNITED STATES SURVEY, .....





Montgomery COUNTY, INDIANA, 1899.

Assessor's Plat-Book for Franklin Township, No. \_\_\_\_\_

NAMES OF OWNERS.	Number on Plat.	DESCRIPTION.	Section.	Township.	Range.	Acres.	Hundredths.	Value of Lands.	Value of Improvements.	Value of Lands and Improvements.
Tribbett Albert G.	1	Pt N.E. <sup>1/4</sup>	23	19	3	100		3200	800	4000
Butler Effie L.	2	Pt N.E. <sup>1/4</sup> N.W. <sup>1/4</sup>	"	"	"	22	50	600		600
Butler L. R.	3	Pt N.E. <sup>1/4</sup> N.W. <sup>1/4</sup>	"	"	"		50	15	150	165
Tribbett John	4	Pt N.W. <sup>1/4</sup>	"	"	"	60		1800		1800
Miller Wm C.	5	Pt N.W. <sup>1/4</sup> S.W. <sup>1/4</sup>	"	"	"	79		2350	475	2825
Miller, Otto & Homer	6	Pt N.W. <sup>1/4</sup> S.W. <sup>1/4</sup>	"	"	"	26		675		675
Mount Jas. A.	7	Pt S.W. <sup>1/4</sup>	"	"	"	92		2840		2840
Miller Samuel T. Do.	8 8	Pt S. <sup>1/2</sup>	"	"	"	90		2690	350	3040
Needham Arch F.	11	Pt E. <sup>2</sup>	"	"	"	49	25	1525	400	1925
Needham L. P.	12	S.E. <sup>1/4</sup> N.E. <sup>1/4</sup>	"	"	"	40		900		900
Henderson Andrew J.	10	E. <sup>2</sup> S.E. <sup>1/4</sup>	"	"	"	79	50	2400	500	2900
(No. 3. School House).	9.									

658 75




SECTION No. 23.

Congressional Township, No. 19, R. 3.

SCALE:—Forty rods to an inch, or ten rods to a space, Congress Land, which is one mile square for a Section.

Number of acres in this Section, according to the UNITED STATES SURVEY,.....





Montgomery COUNTY, INDIANA, 1899.

Assessor's Plat-Book for Franklin Township, No. \_\_\_\_\_

NAMES OF OWNERS.	Number on Plat.	DESCRIPTION.	Section.	Township.	Range.	Acres.	Hundredths.	Value of Lands.	Value of Improvements.	Value of Lands and Improvements.
LaFollette Thos. W. Jr.	1	E <sup>2</sup> N.E. <sup>4</sup>	24	19	3	80		2100	500	2600
Ford Phebe E.	2	W <sup>2</sup> N.E. <sup>4</sup>	"	"	"	80		2280	300	2580
Booker Luther	3	E <sup>2</sup> N.W. <sup>4</sup>	"	"	"	80		2260	500	2760
Deck Alfred	4	W <sup>2</sup> N.W. <sup>4</sup>	"	"	"	80		2100	600	2700
Henderson Andrew J.	5	N.W. <sup>4</sup> S.W. <sup>4</sup>	"	"	"	40		1120		1120
Jewell, Geo. W. & Coram.	6	S.W. <sup>4</sup> S.W. <sup>4</sup>	"	"	"	40		1080		1080
Bundy Eli	7	E <sup>2</sup> S.W. <sup>4</sup>	"	"	"	80		2400	400	2800
Conn William	8	N.W. <sup>4</sup> S.E. <sup>4</sup>	"	"	"	40		1110	10	1110
Garner Thomas	9	Pt. S.E. <sup>4</sup>	"	"	"	120		3400	800	4200




SECTION No. 24

Congressional Township, No. 19 R. 3

SCALE:—Forty rods to an inch, or ten rods to a space, Congress Land, which is one mile square for a Section.

Number of acres in this Section, according to the UNITED STATES SURVEY, .....





Montgomery COUNTY, INDIANA, 1899.

Assessor's Plat-Book for Franklin Township, No. \_\_\_\_\_

NAMES OF OWNERS.	Number on Plat.	DESCRIPTION.	Section.	Township.	Range.	Acres.	Hundredths.	Value of Lands.	Value of Improvements.	Value of Lands and Improvements.
Shannondale. See further	1	back for the plat.								
No. 4. School,	2									
Coddington Wm	3	Pt S E 4 S E 4	25	19	3	1		40	175	215
Riggins Jesse	4	Pt W 2 S E 4	"	"	"	2		75		75
McCallister Marshall S.	5	Pt E 2 S E 4	"	"	"	36		1150		1150
LaFollette Thomas	6	Pt E 2 S E 4	"	"	"	35				
Ho.	6'	Pt W 2 S E 4	"	"	"	42		2925		2925
Ho.	6"	Pt N E 4	"	"	"	133		3600	800	4400
LaFollette Jos. U.	7	Pt N E 4	"	"	"	27		675	475	1150
Jewell. Geo. W.	8	E 2 N. W 4	"	"	"	80		2400	1100	3500
Knox Sam <sup>d</sup> Sarah	9	W 2 N. W 4	"	"	"	80		2480	500	2980
Smalley Elias M.	10	E 2 E 2 S. W 4	"	"	"	40		1400		1400
Ho	10'	Pt W 2 W 2 S E 4	"	"	"	33		1100	800	1900
McCallister David V.	11	Pt. S. W 4	"	"	"	120		3700	450	4150




SECTION No. 25.

Congressional Township, No. 19 R. 3

SCALE:—Forty rods to an inch, or ten rods to a space, Congress Land, which is one mile square for a Section.

Number of acres in this Section, according to the UNITED STATES SURVEY, .....



50



Montgomery COUNTY, INDIANA, 1899.

Assessor's Plat-Book for Franklin Township, No. \_\_\_\_\_

NAMES OF OWNERS.	Number on Plat.	DESCRIPTION.	Section.	Township.	Range.	Acres.	Hundredths.	Value of Lands.	Value of Improve-ments.	Value of Lands and Improvements.
Mount John A. Co	1 1/2	NE 1/4	26	19	3	160		4840	1100	5940
	1"	E 2 E 1/2 W. 1/4	"	"	"	40		1160		1160
Mount Jas. A.	2	Qt W. 1/4	"	"	"	120		3500		3500
LaFollette Geo. V.	3	Qt S. 1/4	"	"	"	101		2900		2900
Shaver Daniel	4	Qt S. 1/4	"	"	"	550		150		150
Glouser Martha Co	5	Qt E 2 S 1/4	"	"	"	5350		1500		1500
	5'	W 2 S. E 4	"	"	"	80		2400	350	2750
McClister David V.	6.	E 2 S. E 4	"	"	"	80		2400	75	2470

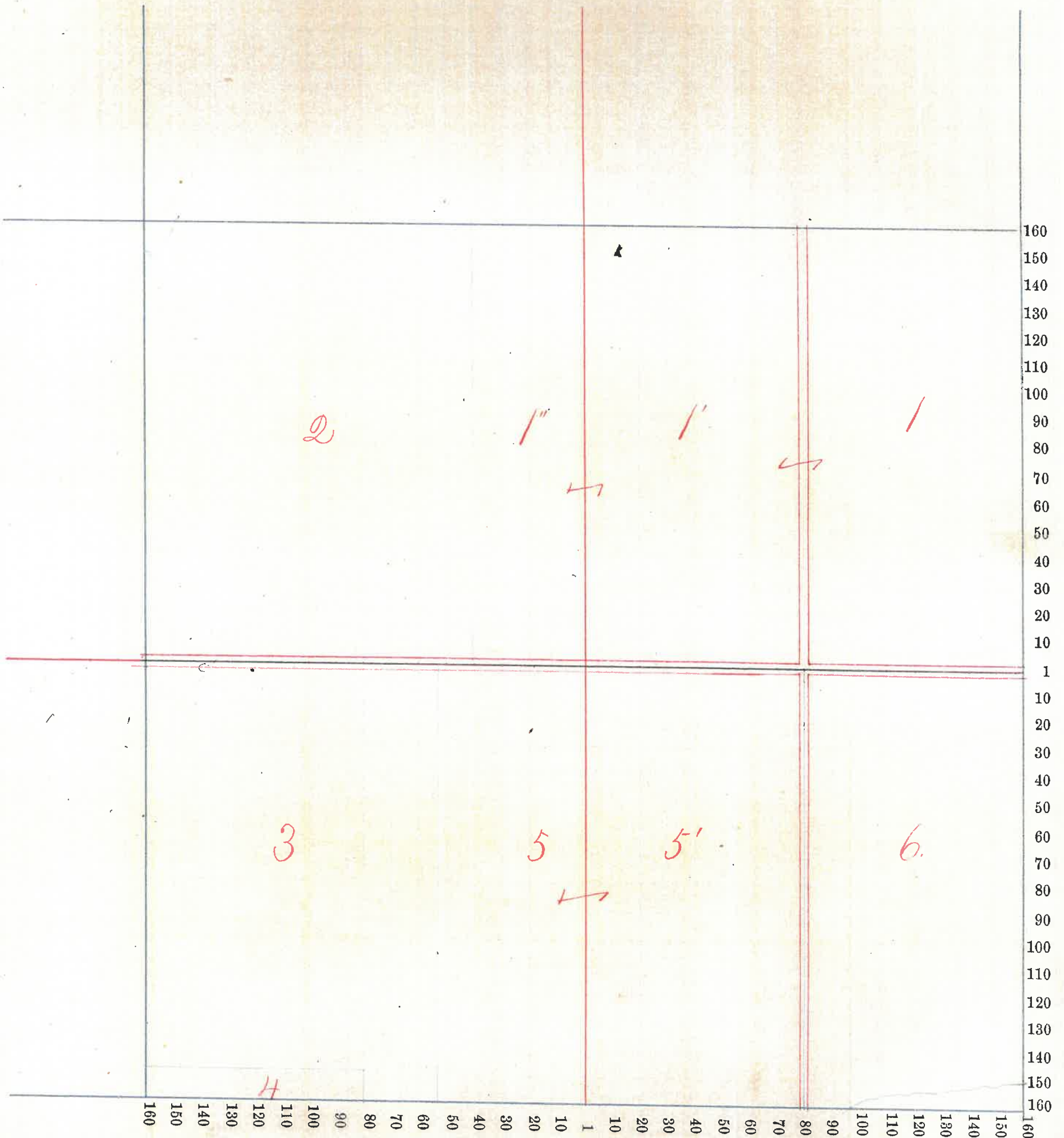


SECTION No. 26

Congressional Township, No. 19 R. 3.

SCALE:—Forty rods to an inch, or ten rods to a space, Congress Land, which is one mile square for a Section.

Number of acres in this Section, according to the UNITED STATES SURVEY, .....



5.2



Montgomery COUNTY, INDIANA, 1899.

Assessor's Plat-Book for Franklin Township, No. \_\_\_\_\_

NAMES OF OWNERS.	Number on Plat.	DESCRIPTION.	Section.	Township.	Range.	Acres.	Hundredths.	Value of Lands.	Value of Improvements.	Value of Lands and Improvements.
Mount Jas. A.	1	E 2 N E 4	27	19	3	80		2440	3000	5440
Do.	1'	S. W 4	"	"	"	160		4900	250	5150
Shaver Daniel	2	W 2 N E 4	"	"	"	80		2400		2400
Do.	2'	S. 1/2 N W 4	"	"	"	80		2480	150	2630
Do.	6	Pt S. E 4	"	"	"	11		300		300
Flat Creek School.	2"									
Watkins R. B.	3	N E 4 N W 4	"	"	"	40		1200		1200
Stewart Jas. A.	4	N W 4 N W 4	"	"	"	40		1240	50	1290
LaFollette Geo. W.	5'	Pt S. E 4	"	"	"	149		4600	1000	5600




SECTION No. 27

Congressional Township, No. 19 R. 3

SCALE:—Forty rods to an inch, or ten rods to a space, Congress Land, which is one mile square for a Section.

Number of acres in this Section, according to the UNITED STATES SURVEY, \_\_\_\_\_





Montgomery COUNTY, INDIANA, 1899.

Assessor's Plat-Book for Franklin Township, No. \_\_\_\_\_

NAMES OF OWNERS.	Number on Plat.	DESCRIPTION.	Section.	Township.	Range.	Acres.	Hundredths.	Value of Lands.	Value of Improve-ments.	Value of Lands and Improvements.
Moore Geo. W.	1	Qt E <sup>2</sup> N. E <sup>4</sup>	28	19	3	22		525		525
Moore Jesse G.	2	Qt E <sup>2</sup> N. E <sup>4</sup>	"	"	"	43		1120	40	1160
Virts Richard H.	3	Qt N. E <sup>4</sup>	"	"	"	95		2950	750	3700
Pickering <sup>Rosa M.</sup> Mary A.	4	Qt N. W <sup>4</sup>	"	"	"	40		1080	100	1180
Dickson Josiah A.	5	Qt N. W <sup>4</sup>	"	"	"	34		950	500	1450
Peebles W. D.	6	Qt W <sup>2</sup> N. W <sup>4</sup>	"	"	"	44		1275		1275
Wheeler Jos. E.	7	Qt W. W <sup>4</sup>	"	"	"	41		1190	75	1265
Engle Sarah	8	Qt S E <sup>4</sup> W. W <sup>4</sup>	"	"	"	1		40	10	50
Johnson A. S.	9	Qt W <sup>2</sup> S. W <sup>4</sup>	"	"	"	59	75	1650		1650
Johnson Edna	10	Qt W <sup>2</sup> S. W <sup>4</sup>	"	"	"	20		520		520
La Follette Joseph W.	11	S. E. <sup>1/4</sup>	"	"	"	160		4500	600	5100
Do.	12	E <sup>2</sup> S. W <sup>4</sup>	"	"	"	80		2400		2400




SECTION No. 28.

Congressional Township, No. 19 R. 3.

SCALE:—Forty rods to an inch, or ten rods to a space, Congress Land, which is one mile square for a Section.

Number of acres in this Section, according to the UNITED STATES SURVEY,





Montgomery COUNTY, INDIANA, 1899.

Assessor's Plat-Book for Franklin Township, No. \_\_\_\_\_

NAMES OF OWNERS.	Number on Plat.	DESCRIPTION.	Section.	Township.	Range.	Acres.	Hundredths.	Value of Lands.	Value of Improvements.	Value of Lands and Improvements.
Peebles Atwell D.	1	Pt S.E. 4	29	19	3	150		4650	250	4900
Peebles W. W.	2	Pt S.E. 1/4	"	"	"	10		320	500	820
Saidla Ethel B.	3	NE 1/4 N.W. 4	"	"	"	40		1280		1280
Campbell Anna	4	SE 4 N.W. 4	"	"	"	40		1240	300	1540
Peebles R. W.	5	W. 2. N. W. 4	"	"	"	80		2560	800	3360
Saidla John C. & Ethel B.	6	NW 4 SW 4	"	"	"	40		1200	50	1250
Birford Joseph	7	SW 4 SW 4	"	"	"	40		1280		1280
Hall Jas Q.	8	Pt E 1/2 SW 4	"	"	"	60		1920		1920
Do.	8'	" W. 2. SE 4	"	"	"	60		1860	175	2035
Hutchings Martha	9	S 2. S.E. 4 SW 4	"	"	"	20		640		640
Do.	9'	S 2. W. 4. SE 4	"	"	"	20		640		640
Johnson A. S.	10	S 2 SE 4 SE 4	"	"	"	20		580		580
Johnson Edna	11	Pt E 1/2 SE 4	"	"	"	60		1680	500	2380

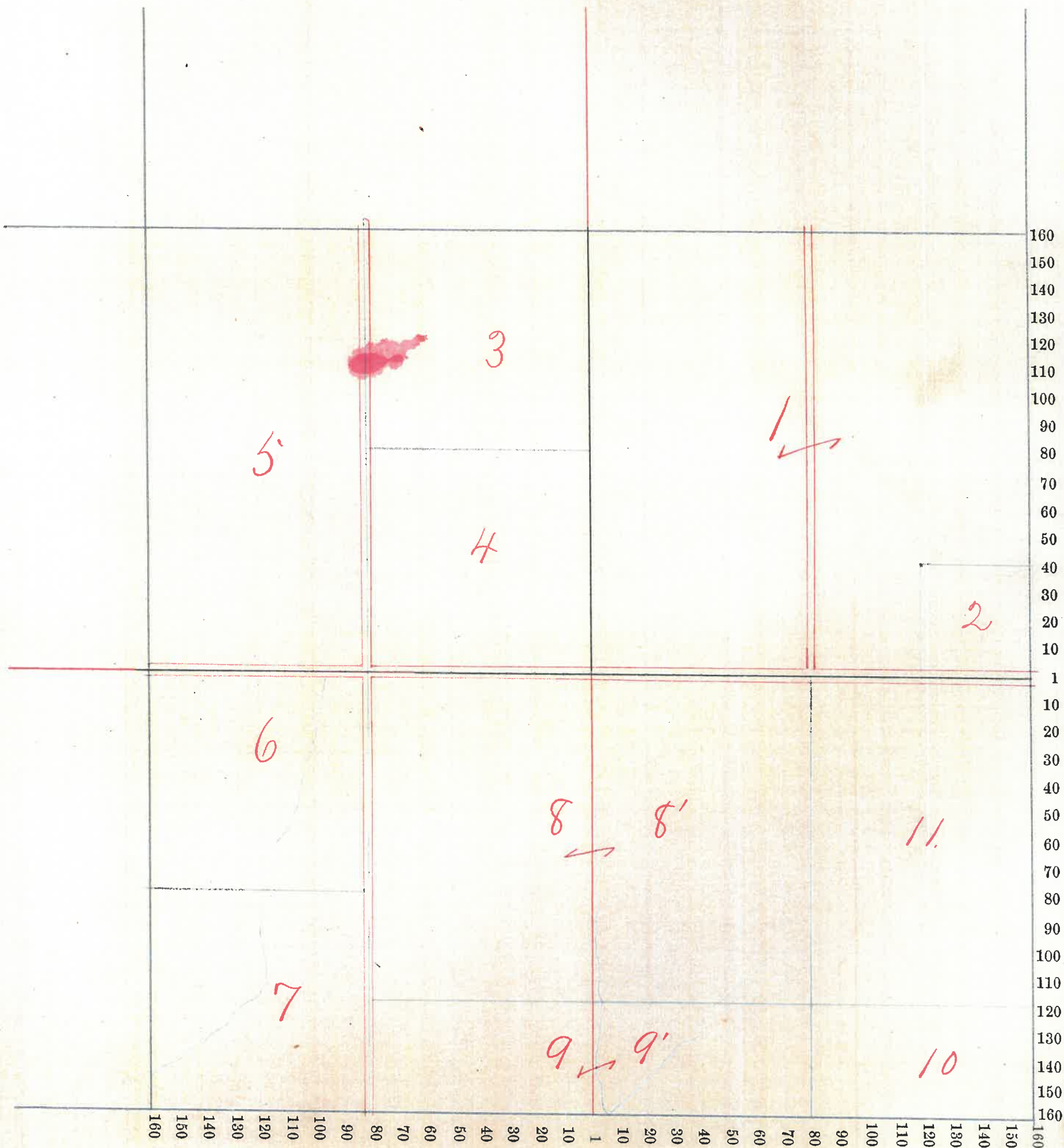


SECTION No. 29

Congressional Township, No. 19, R. 3

SCALE:—Forty rods to an inch, or ten rods to a space, Congress Land, which is one mile square for a Section.

Number of acres in this Section, according to the UNITED STATES SURVEY, \_\_\_\_\_





Montgomery COUNTY, INDIANA, 1899.

Assessor's Plat-Book for Franklin Township, No. \_\_\_\_\_

NAMES OF OWNERS.	Number on Plat.	DESCRIPTION.	Section.	Township.	Range.	Acres.	Hundredths.	Value of Lands.	Value of Improve-ments.	Value of Lands and Improvements.
Peebles R.W.	1	E 2 N E 4	30	19	3	80		2560		2560
No. 11, School	2.									
Butler Pleasant	3.	W 2 N. E 4	"	"	"	79	70	2560		2560
Graves Frank A.	4	E 2 N. W 4	"	"	"	79	63	2560	440	3000
Quigg Francis	6	PT W 2 N. W 4	"	"	"	42	50	1050	100	1150
Foust Sarah J.	5	PT W 2 N. W 4	"	"	"	25		675		675
Butler Chas E.	7	PT W 2 N. W 4	"	"	"	15		435		435
Do	7'	PT N. E 4 S. W 4	"	"	"	4		140	500	640
Butler C.E. & A.L.	7"	PT W 2 S. W 4	"	"	"	53	35	1650	300	1950
Friends Church	8.									
Butler Mahlon	9	PT S. W 4	"	"	"	105		3300	350	3650
Butler Lemuel & Clara	10	PT S. E 4	"	"	"	39		1050	100	1150
Birford Joseph	11	PT S. E 4	"	"	"	121		4000	100	4100




SECTION No. 30.

Congressional Township, No. 19. R. 3.

SCALE:—Forty rods to an inch, or ten rods to a space, Congress Land, which is one mile square for a Section.

Number of acres in this Section, according to the UNITED STATES SURVEY,.....



60



Montgomery COUNTY, INDIANA, 1899.

Assessor's Plat-Book for Franklin Township, No. \_\_\_\_\_

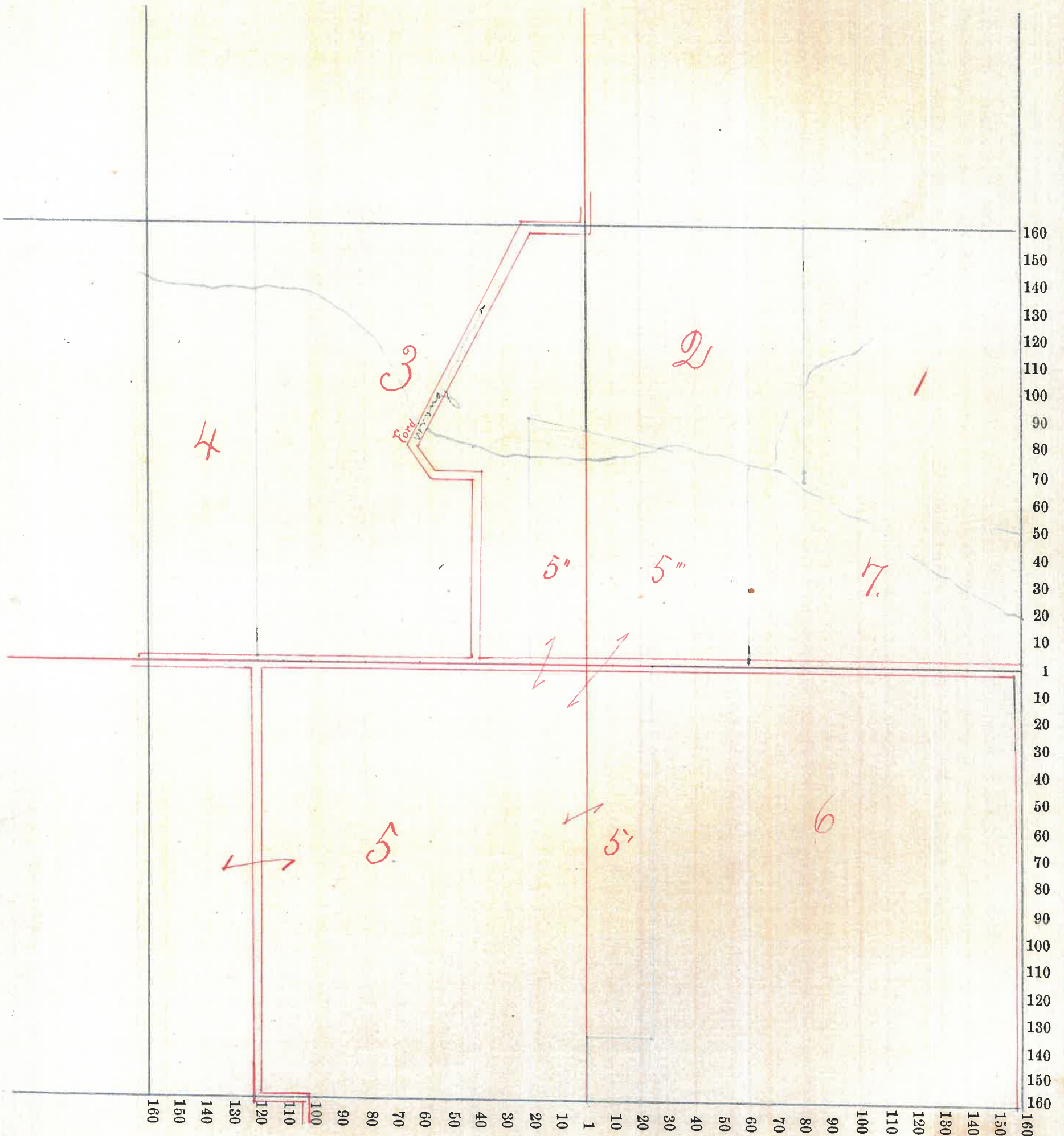
NAMES OF OWNERS.	Number on Plat.	DESCRIPTION.	Section.	Township.	Range.	Acres.	Hundredths.	Value of Lands.	Value of Improve-ments.	Value of Lands and Improvements.
Butler Lemuel	1	Pt E <sup>1</sup> / <sub>2</sub> N <sup>1</sup> / <sub>2</sub> E <sup>1</sup> / <sub>4</sub>	31	19	3	55		850	50	900
Butler L. E. & Clara	2	Pt W <sup>2</sup> N <sup>1</sup> / <sub>2</sub> W <sup>1</sup> / <sub>4</sub>	"	"	"	55		1600	200	1800
Fruits Jonathan	3	Pt. W <sup>1</sup> / <sub>2</sub> W <sup>1</sup> / <sub>4</sub>	31	19	3	108		3750	250	4000
Sellers, M. A.	4	W <sup>2</sup> .W <sup>2</sup> .W <sup>1</sup> / <sub>2</sub> W <sup>1</sup> / <sub>4</sub>	"	"	"	40		1400		1400
Lee, Richard A.	5	S. W <sup>1</sup> / <sub>4</sub>	"	"	"	160		5440	450	5890
Stephen E. & John F.	5	Pt. W <sup>2</sup>	"	"	"	20		600	25	625
	5	Pt E <sup>2</sup> N <sup>1</sup> / <sub>2</sub> W <sup>1</sup> / <sub>4</sub>	"	"	"	12		400		400
	5	Pt S.W <sup>1</sup> / <sub>4</sub> N <sup>1</sup> / <sub>2</sub> E <sup>1</sup> / <sub>4</sub>	"	"	"	29		1000		1000
O'Connor Mary	6	Pt S.E <sup>1</sup> / <sub>4</sub>	"	"	"	140		4200	250	4450
Baker V. S.	7	Pt. S.E <sup>1</sup> / <sub>4</sub> N.E <sup>1</sup> / <sub>4</sub>	"	"	"	30		600	50	650



SECTION No. 31

Congressional Township, No. 19 R. 3

SCALE:—Forty rods to an inch, or ten rods to a space, Congress Land, which is one mile square for a Section.  
Number of acres in this Section, according to the UNITED STATES SURVEY,.....





Montgomery COUNTY, INDIANA, 1899.

Assessor's Plat-Book for Franklin Township, No. \_\_\_\_\_

NAMES OF OWNERS.	Number on Plat.	DESCRIPTION.	Section.	Township.	Range.	Acres.	Hundredths.	Value of Lands.	Value of Improvements.	Value of Lands and Improvements.	
Hurd Louisa <sup>reg'd</sup>	1	E 1/2 N E 1/4	32	19	3	80		2080	150	2230	
Trout Sherman A.	2.	Pt. S. E 1/4	"	"	"	87	42	3200	1900	5100	
Ho.	2'	Pt N W 1/4 N E 1/4 S. W 1/4	"	"	"	4	79	50		50	
Trout Hannibal	3.	Pt S. E 1/4	"	"	"	35	57	1250		1250	
Crawford Chas & Clara	4	Pt S. W 1/4 & Pt S. E 1/4	"	"	"	160		5600	600	6200	
Fulwider L. H.	5	Pt N. E. S. W 1/4	"	"	"		85	50	30	80	
Mallott Belle <sup>mar'd</sup>	6	Pt. N W 1/4	"	"	"	62	50	1900	250	2150	
Hutchings Martha <sup>Sick's</sup>	}	7	W 1/2 N. E. 1/4	"	"	"	80	2480	600	3080.	
		7'	Pt E 1/2 N W 1/4	"	"	"	40	1200		1200	
		7"	Pt S. E. 1/4	"	"	"	40	18	1380		1380
		7"	Pt N. E. 1/4 S. W 1/4	"	"	"	1	30	30		30
Binford Joseph.	8.	Pt. W 1/2 N W 1/4	"	"	"	57	50	1830		1830.	

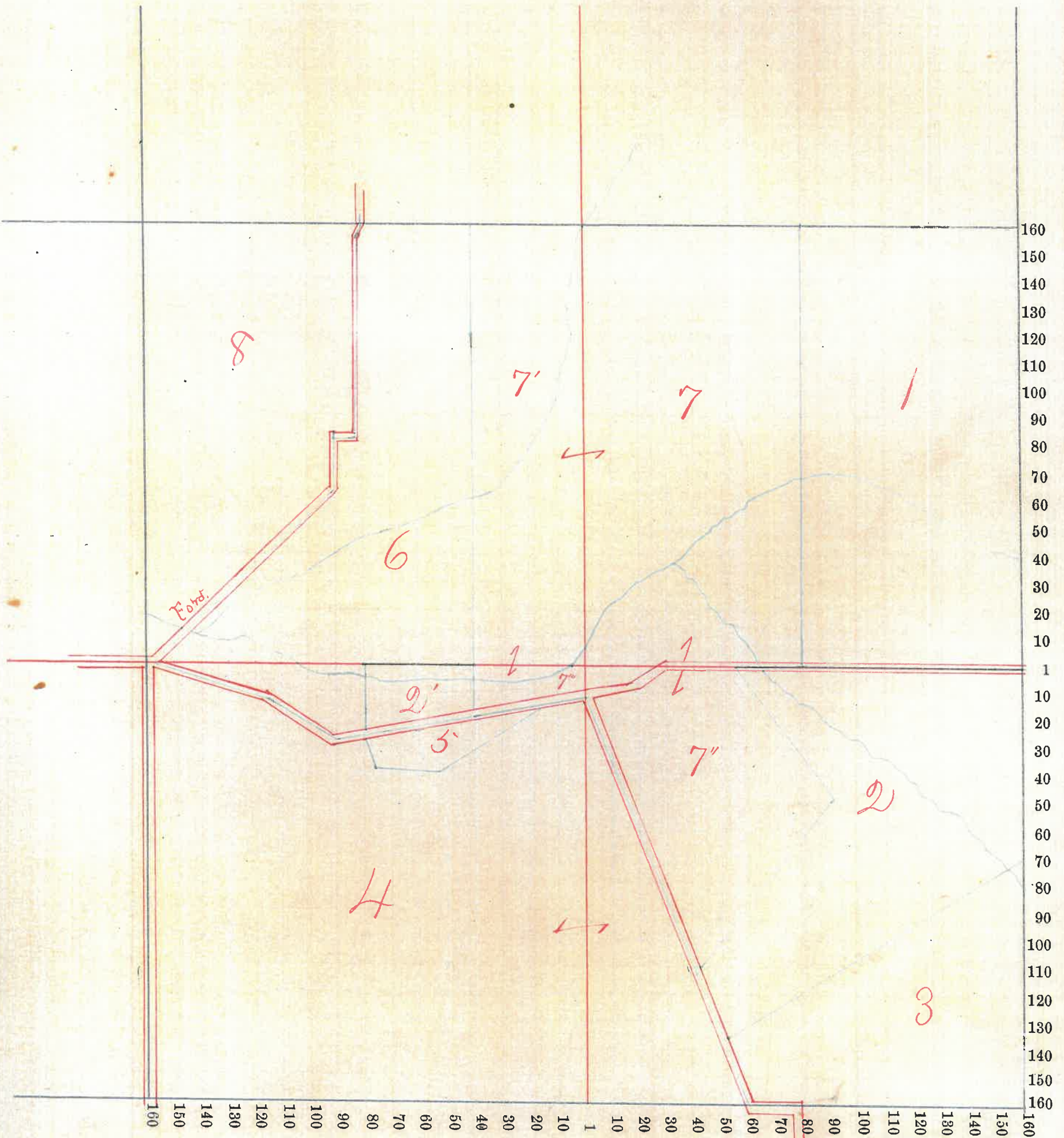


SECTION No. 32.

Congressional Township, No. 19, R. 3.

SCALE:—Forty rods to an inch, or ten rods to a space, Congress Land, which is one mile square for a Section.

Number of acres in this Section, according to the UNITED STATES SURVEY, \_\_\_\_\_



64



Montgomery COUNTY, INDIANA, 1899.

Assessor's Plat-Book for Franklin Township, No. \_\_\_\_\_

NAMES OF OWNERS.	Number on Plat.	DESCRIPTION.	Section.	Township.	Range.	Acres.	Hundredths.	Value of Lands.	Value of Improvements.	Value of Lands and Improvements.
Kimber Eva <sup>g.w.</sup>	1	Pt W <sup>2</sup> N. W <sup>4</sup>	33	19	3	79		2080		2080
{ No. 5 School. }	2									
	3									
{ M.E. Church }										
Trout Sherman A.	4	Pt W <sup>2</sup> W <sup>2</sup> S W <sup>4</sup>	33	19	3	33	53	1200	200	1400
Trout Hannibal	5	Pt W <sup>2</sup> S. W <sup>4</sup>	"	"	"	56	45	1800		1800
Elmore David E Co.	6	W <sup>2</sup> E <sup>1</sup> / <sub>2</sub> S. E <sup>1</sup> / <sub>4</sub>	"	"	"	80		2700	150	2850
	6'	Pt E <sup>1</sup> / <sub>2</sub> S. W <sup>4</sup>	"	"	"	68	39	2200		2200
Martin Meta L. Co.	7	Pt. E <sup>1</sup> / <sub>2</sub> S. E <sup>1</sup> / <sub>4</sub>	"	"	"	19		1600	400	2000
	7'	" " "	"	"	"	39	84			
Martin Fred	8	Pt. E <sup>1</sup> / <sub>2</sub> S. E <sup>1</sup> / <sub>4</sub>	"	"	"	7		210		210
Martin Nora	9	Pt. E <sup>1</sup> / <sub>2</sub> S. E <sup>1</sup> / <sub>4</sub>	"	"	"	7		210		210
Martin Ernest	10	Pt. E <sup>1</sup> / <sub>2</sub> S. E <sup>1</sup> / <sub>4</sub>	"	"	"	7		210		210
(Hurd's Graveyard)	11									
Kimber, W.C. Esq Phebe Moore	12	Pt. N. E <sup>1</sup> / <sub>4</sub>	"	"	"	120		3200	450	3650.
Elmore Absalom	13	E <sup>1</sup> / <sub>2</sub> N. W <sup>2</sup> Pt W <sup>2</sup> N. E <sup>1</sup> / <sub>4</sub>	"	"	"	118		2950	600	3550

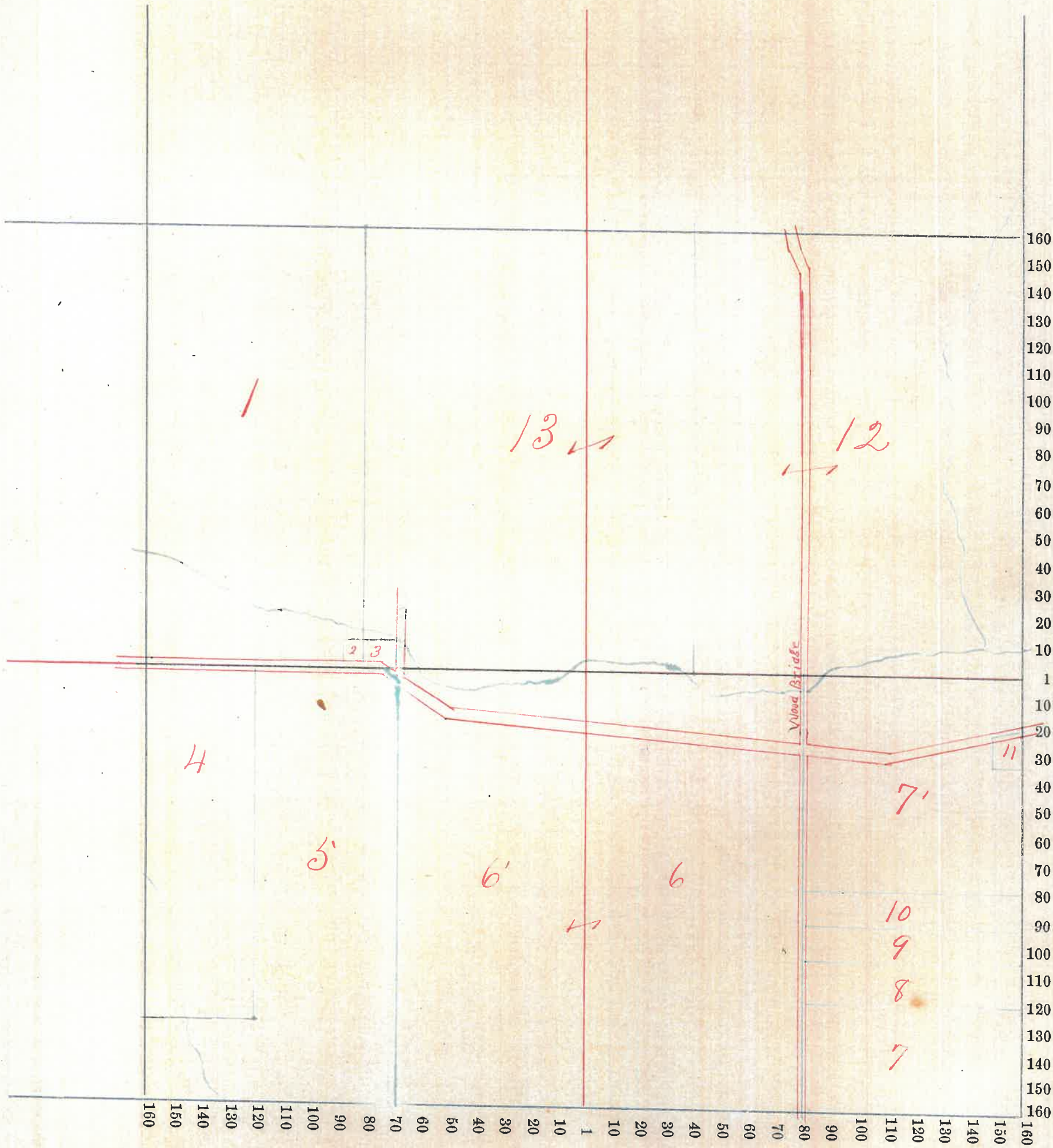


SECTION No. 33.

Congressional Township, No. 19 R. 3,

SCALE:—Forty rods to an inch, or ten rods to a space, Congress Land, which is one mile square for a Section.

Number of acres in this Section, according to the UNITED STATES SURVEY,.....





Montgomery COUNTY, INDIANA, 1899.

Assessor's Plat-Book for Franklin Township, No. \_\_\_\_\_

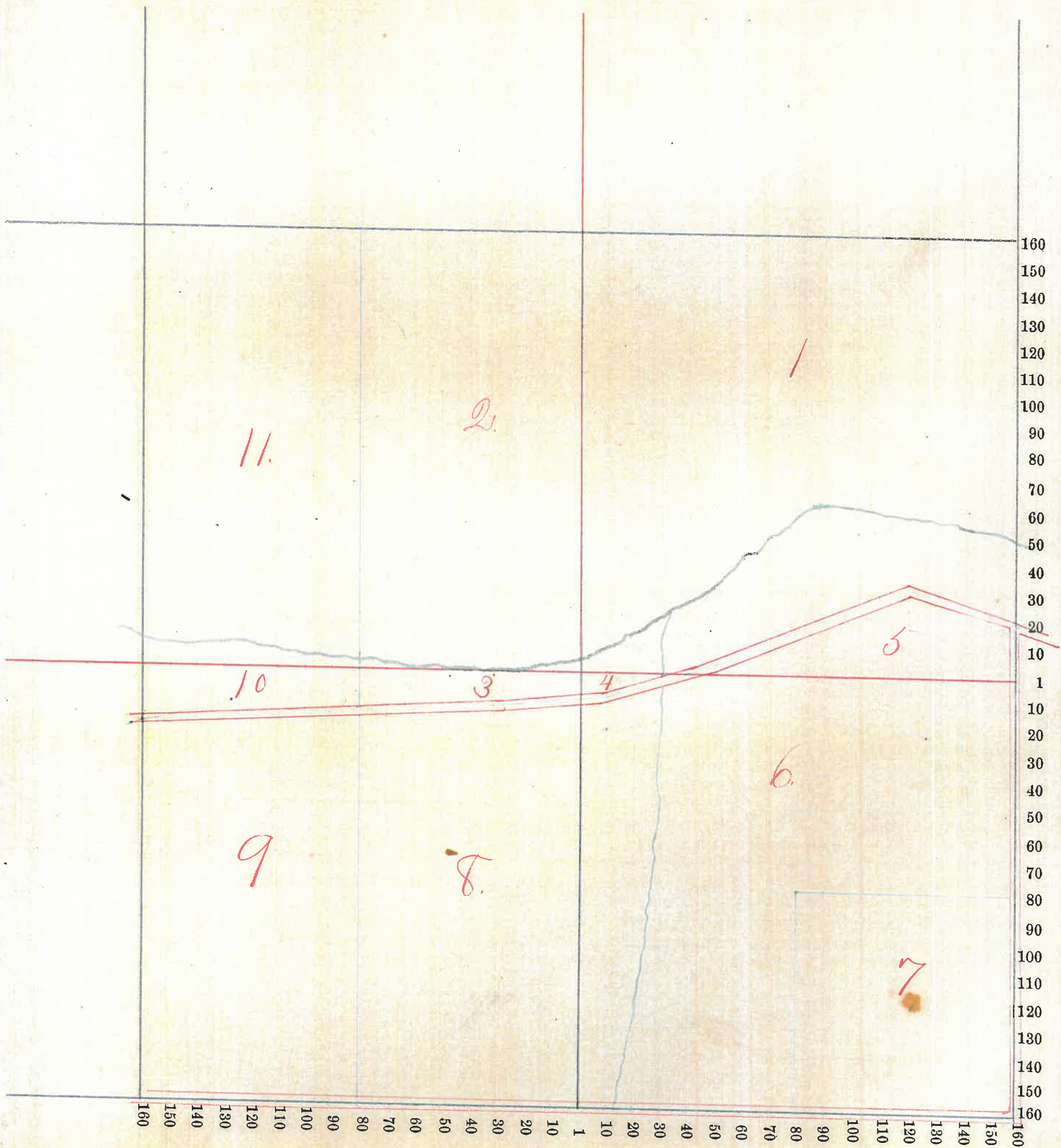
NAMES OF OWNERS.	Number on Plat.	DESCRIPTION.	Section.			Acres.	Hundredths.	Value of Lands.	Value of Improve-ments.	Value of Lands and Improvements.
			Section.	Township.	Range.					
Shaver Daniel Do. " "	1.	Qt N.E. 4	34	19	3	157	4680	1650	6330	
	2.	E 2 N.W. 4	"	"	"	80	2400		2400	
	3.	Qt N 2 E 2 S.W. 4	"	"	"	10	250		250	
	4.	Qt N.W. 4 S.E. 4	"	"	"	5 50	110		110	
Caster Abraham Do	5	Qt S 2 N.E. 4	"	"	"	8 50	3840	260	4100	
	6	Qt S.E. 4	"	"	"	115 50				
Caster Fred D.	7	S.E. 4, S.E. 4	"	"	"	40	840	150	990	
Cox A. T.	8	Qt E 2 S.W. 4	"	"	"	70	1960	450	2410	
Caster John "Bro"	9	Qt W 2 S.W. 4	"	"	"	72	2330	1400	3730	
Caster Isaac N "	10	W 2 N.W. 4 Pt W 2 S.E. 4	"	"	"	88	2700			
	11									



SECTION No. 34.

Congressional Township, No. 19, R. 3

SCALE:—Forty rods to an inch, or ten rods to a space, Congress Land, which is one mile square for a Section.  
Number of acres in this Section, according to the UNITED STATES SURVEY,.....





Montgomery COUNTY, INDIANA, 1899.

Assessor's Plat-Book for Franklin Township, No. \_\_\_\_\_

NAMES OF OWNERS.	Number on Plat.	DESCRIPTION.	Section.	Township.	Range.	Acres.	Hundredths.	Value of Lands.	Value of Improvements.	Value of Lands and Improvements.
Bowman Christian	1	E 2 N. E 4	35	19	3	80		2400	150	2550
✓ Martin William	2	N. E 4 S. E 4	"	"	"	40		1040	375	1415
Beck Wm J.	3	Pt S. 1/2 S. E 4	"	"	"	59	13	1600		1600
Bowman Christian	4	Pt. S. E. 4 <sup>and</sup> Pt. S. E. 4 <sup>SW 1/4</sup>	"	"	"	98		2450		2450
McDowell Simeon	5	Pt. N. E 4 S. W 4	"	"	"	20		600		600
Stipe America	6	Pt S. W 4	"	"	"	104		3255	500	3755
Do.	6	Pt. W 2 N. W 4	"	"	"	9	89	300		300
Bowman A. W.	7	Pt S 2 W 2 N. E 4	"	"	"	45	65	1400	375	1775
Do.	7	Pt S 2 E 2 N. W 4	"	"	"	15	25	460		460
Dickson Wm A.	8	Pt E 2 N. W 4	"	"	"	61	26	1850		1850
Do.	8	Pt W 2 N. E 4	"	"	"	34	35	1050	50	1100
Shaver Daniel	9	Pt W 2 N. W 4	"	"	"	73	70	2150		2150







Montgomery COUNTY, INDIANA, 1899.

Assessor's Plat-Book for Franklin Township, No. \_\_\_\_\_

NAMES OF OWNERS.	Number on Plat.	DESCRIPTION.	Section.	Township.	Range.	Acres.	Hundredths.	Value of Lands.	Value of Improvements.	Value of Lands and Improvements.
LaFollette F. M.	1	Qt NW <sup>4</sup> E <sup>2</sup> N. E <sup>1</sup> / <sub>4</sub>	36	19	3	50	20			20
(Shannondale. See back of book)	2									
(I.O.O.F. Cemetery)	3					3				
Riggins Jesse	4	Qt NW <sup>4</sup> N. E <sup>4</sup>	"	"	"	38	1210	450		1660
Shannon Jos. J.	5	Qt E <sup>2</sup> N. E <sup>4</sup>	"	"	"	70	1850	500		2350
Spencer Jas. W.	6	SW <sup>4</sup> N. E <sup>4</sup>	"	"	"	40	1140			1140
Garner Thomas	7	E <sup>2</sup> S. E <sup>4</sup>	"	"	"	80	2320	450		2770
Finch Francis	8	W <sup>2</sup> S. E <sup>4</sup>	"	"	"	80	2320	50		2370
Nicely Martha	9	E <sup>2</sup> S. W <sup>2</sup>	"	"	"	80	2000	360		2360
Harper M. J.	10	Qt NW <sup>4</sup> NE <sup>1</sup> / <sub>4</sub>	"	"	"	1 54	80	100		180
Martin William	11	W <sup>2</sup> S. W <sup>2</sup>	"	"	"	80	2080			2080
Knox Henry & Alby Hutton	12	E <sup>2</sup> NW <sup>4</sup>	"	"	"	80	2400	600		3000
Bowman C.	13	W <sup>2</sup> NW <sup>2</sup>	"	"	"	80	2400	700		3100







Montgomery COUNTY, INDIANA, 1899.

Assessor's Plat-Book for Franklin Township, No. \_\_\_\_\_

NAMES OF OWNERS.	Number on Plat.	DESCRIPTION.	Section.	Township.	Range.	Acres.	Hundredths.	Value of Lands.	Value of Improvements.	Value of Lands and Improvements.
Coleman Marshall	1	Pt S, E <sup>4</sup>	25	20	3	10		50		50
Woody Elwood	2.	Pt S, E <sup>4</sup>	"	"	"	2	70	50		50
Flanigan Sam'l	3	Pt S <sup>2</sup>	"	"	"	23	30	400		400



SECTION No. 25

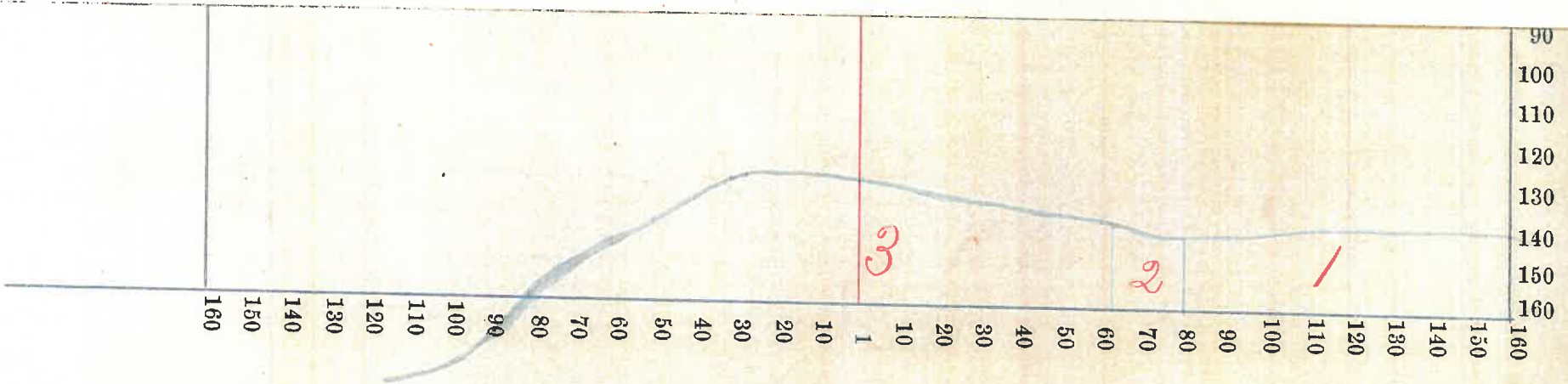
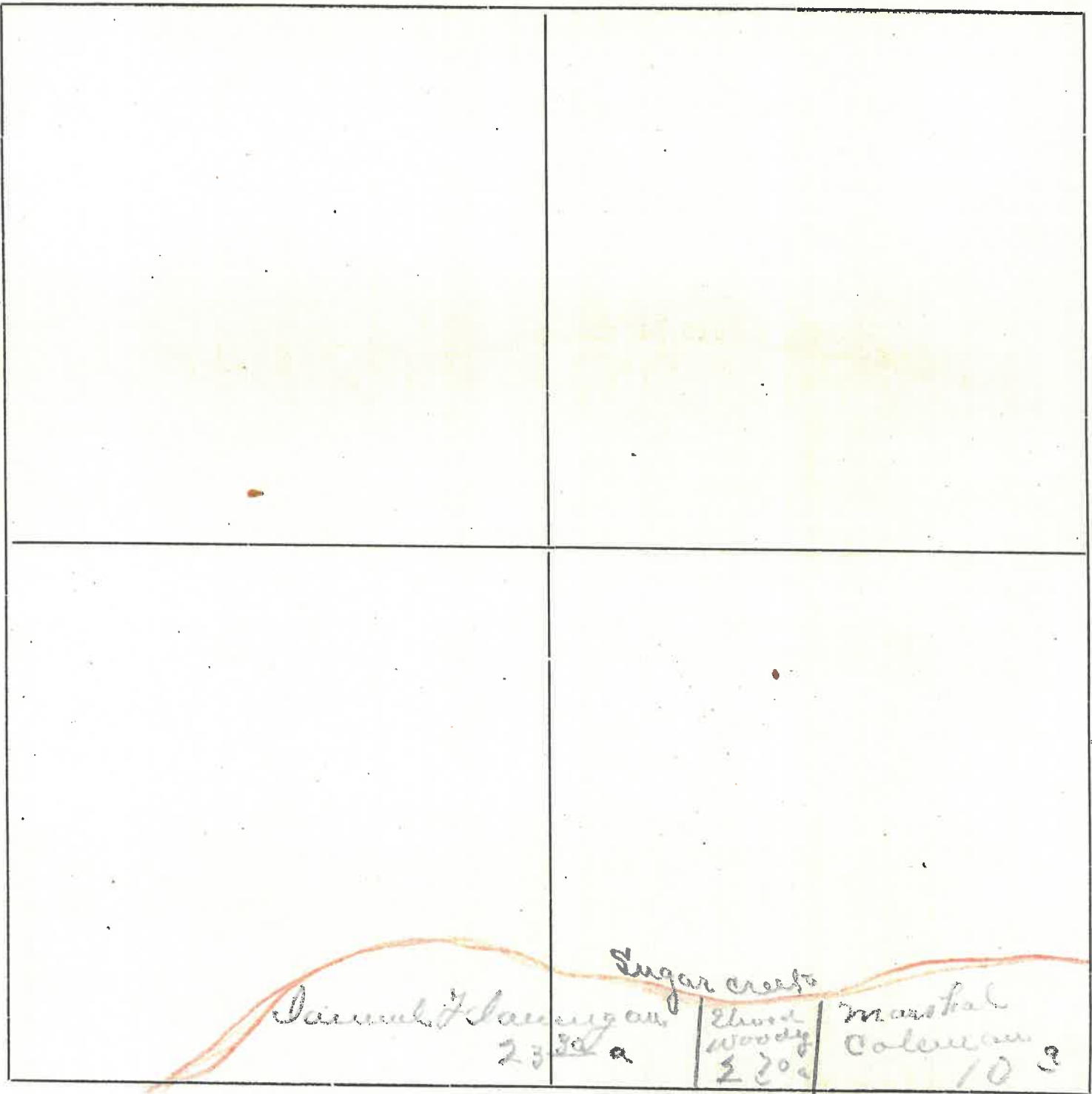
Congressional Township, No. 20 R. 3

SCALE:—Forty rods to an inch, or ten rods to a space, Congress Land, which is one mile square for a Section.

Number of acres in this Section, according to the UNITED STATES SURVEY, .....

Section No. 25

Congressional Township, No. 20 Range, 3 West.





Montgomery COUNTY, INDIANA, 1899.

Assessor's Plat-Book for Franklin Township, No. \_\_\_\_\_

NAMES OF OWNERS.	Number on Plat.	DESCRIPTION.	Section.	Township.	Range.	Acres.	Hundredths.	Value of Lands.	Value of Improve-ments.	Value of Lands and Improve-ments.
Guntle George	1	Pt S.E. $\frac{1}{4}$	34	20	3	40		1200	900	2100
Doty Mary L.	2	Pt S.E. 4	"	"	"	33		1000		1000
Russell Elijah H.	3	Pt S.E. 4	"	"	"	37		1000		1000
Booker J. M. & Jas. G.	4	Pt. S.E. 4	"	"	"	50		1000		1000
Booker J. M.	5	Pt. S.W. 4	"	"	"	38	80	875-		875-



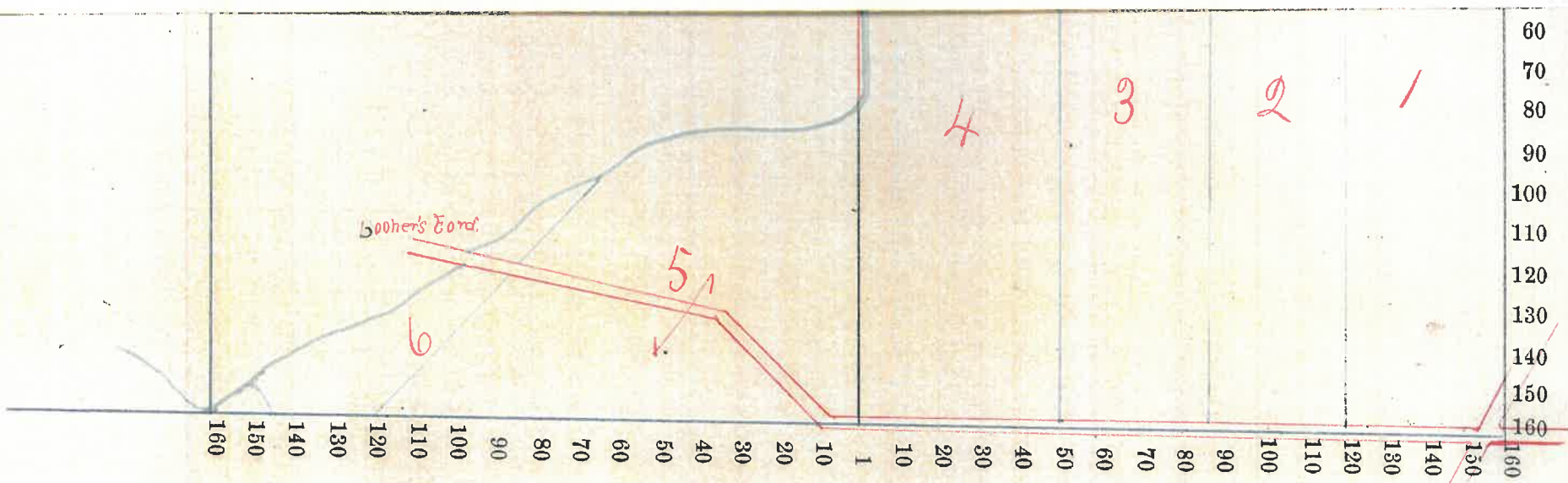

SECTION No. 34

Congressional Township, No. 20 R. 3

SCALE:—Forty rods to an inch, or ten rods to a space, Congress Land, which is one mile square for a Section.

Number of acres in this Section, according to the UNITED STATES SURVEY,

Section No. 34  
Congressional Township, No. 20 Range 3 West.





Montgomery COUNTY, INDIANA, 1899.

Assessor's Plat-Book for Franklin Township, No. \_\_\_\_\_

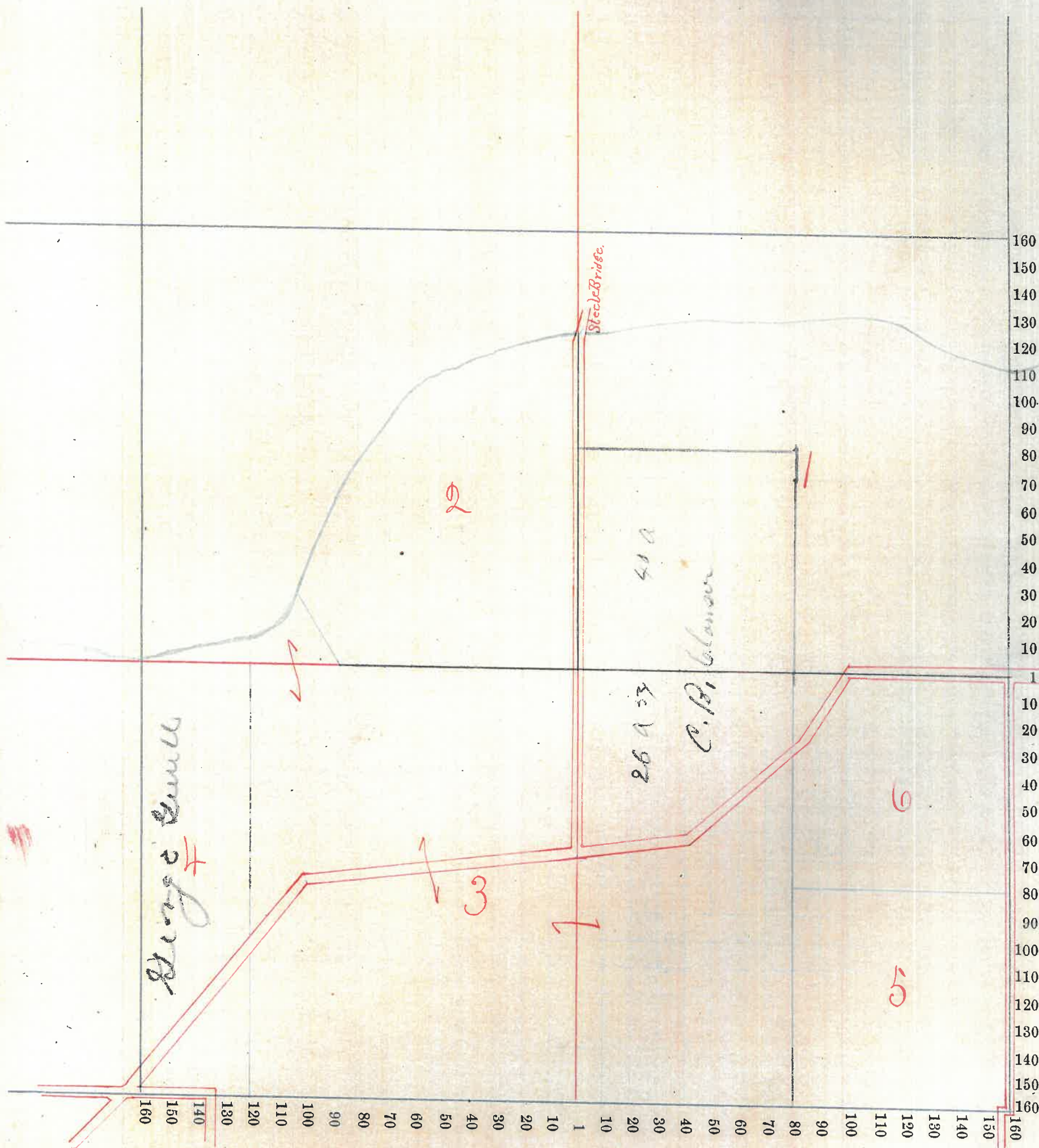
NAMES OF OWNERS.	Number on Plat.	DESCRIPTION.	Section.	Township.	Range.	Acres.	Hundredths.	Value of Lands.	Value of Improvements.	Value of Lands and Improvements.
Clouser Alfred F.	1.	Pt. N E 4	35	20	3	134		4025	100	4125
Clouiser Daniel	2	Pt. NW 4	"	"	"	50		1000		1000
Coleman Mary	3	Pt	"	"	"	204	66	6000	950	6950
Guntle George	4	W <sup>2</sup> . W <sup>2</sup> . SW 4	"	"	"	40		1200		1200
Hampton Samuel	5	Pt. SE 4 SE 4	"	"	"	39		1100		1100
Woody A. H.	6	NE 1/4 SE 4	"	"	"	40		1000	75	1075



SECTION No. 35.

Congressional Township, No. 20 R. 3

SCALE:—Forty rods to an inch, or ten rods to a space, Congress Land, which is one mile square for a Section.  
Number of acres in this Section, according to the UNITED STATES SURVEY,





Montgomery COUNTY, INDIANA, 1899.

Assessor's Plat-Book for Franklin Township, No. \_\_\_\_\_

NAMES OF OWNERS.	Number on Plat.	DESCRIPTION.	Section.	Township.	Range.	Acres.	Hundredths.	Value of Lands.	Value of Improvements.	Value of Lands and Improvements.
Woody Elwood	1	Pt NE 4	36	20	3	100		3050	600	3650
Flanigan Sam'l	2	Pt W 2	"	"	"	140		4340	800	5140
Do.	2'	W E. 1/4 S. W 1/4	"	"	"	40		1000		1000
Glouser Alfred F.	3	Pt N. W 1/4	"	"	"	68		2500	700	3200
Woody W. C.	4	W 2 S. W 1/4	"	"	"	80		2400	1400	3800
Flanigan Jas W. Etal	5	SE 4 SW 1/4	"	"	"	40		1000		1000
Skill Jacob E.	6	Pt S. E 1/4	"	"	"	38		1150		1150
Martin John	7	Pt S E 1/4	"	"	"	77		2325	100	2425
Davis Jas. E.	8	Pt S. E 1/4	"	"	"	45		1400	700	2100







# TOWN OF *Chammondale, Indiana.*

SENTINEL PRINTING CO., PRINTERS AND BINDERS, INDIANAPOLIS

NAMES OF OWNERS.	ADDITION OR SUBDIVISION.	In-Lots.	Out-Lots.	Parts of In-Lots.	Parts of Out-Lots.	No. Square or Block.	Value of Lots, without Improvements.	Value of Improvements.	Value of Lots and Improvements.
Burroughs Mary Co.	Lanes Add			3			20	275	300
" "	" "			28			5		
Booker Benjamin M. F.	Woods "	2					20	200	220.
Broash Jacob Esq Catharine	Lanes "	30		1			20	125	225
				2			15		
				28			10	5	
				29			10	40	
Burroughs Wm. H. Esq M. A.	" "			28			5	15	
				29			10		
Coatney John	Woods "	21					15	25	55
Caldwell V. A.	Lanes "	8					15	125	140
Charters Vincent Co.	" "			12			15		75
				13			15		
				14			15		
				15			10		
				16			10		
				18			5		
Dunham John W.	" "	3					10	75	85
" J. W. Esq M.	" "	27					10		10
Dickson Quincy	" "		n <sup>2</sup>	19			5	75	85
			n <sup>2</sup>	20			5		
Eskeu W. J.	Woods "			18			5	20	25
Hopper Mary L.	" "			20			10	90	100
Henson Missouri	Lanes "	25					10	70	80
Johnson W. B. Esq M. J. Co.	" "			21			10	40	80
				22			10		
				23			10		
				24			10		
Johnson Saml F.	Woods Co.	18					10		275
	" "	19				15			
	" "			20		10	225		
Jones Rebecca C.	" "			25			15	150	165
Jackson W. C. & Geo. A.	Lanes "			3			15	185	200
McCallister Marshall S. Co.	" "			5			20	90	470
				6			10		
				7			10		
				8			10		
				9			10	5	
				10			10	90	
11			10						
12			10						
14			20	175					
McCaufferty Albert Esq Clara V.	Lanes "	26					10	175	200
McCallister Fred.	Woods "	5					20	175	195



