

Assessor's Plat Book

*Franklin* Township.

MONTGOMERY COUNTY

...1907...

**Assessor's Plat Book  
Franklin Township  
Montgomery County,  
Indiana**

**1907**



Last Name	First Name	Page #	Notes
Auman	Susan	15	
Aagsdale	Joseph B	75	
Alley		76	
Armstrong	John A & E	15	
Baker	W.S.	61, 62	
Beck	Chas R	69, 70	
Beck	W.T.	69, 70	
Biddle	Lawson	41, 42	
Binford	Joseph	57, 58, 59, 60, 63, 64	
Binford	William	23, 24	
Black	Daniel	3, 4	
Black	William	15	
Blanton	Hiraw	5, 6	
Booher	Elcanah	25, 26	
Booher	J.M.	73, 74	
Booher	J.M. & J	73, 74	
Booher	Luther	47, 48	
Booher	Lydia	71, 72	
Booher	Cyrus J	5, 6, 7, 8	
Booker	Elizabeth	19, 20	
Booher	Geo W	5, 6	
Booher	Ira	15	
Booher	J.A.	5, 6	
Booher	John C	3, 4	
Booher	John M	5, 6, 15	
Booher	Martha E	21, 22	
Booher	Samuel	3, 4	
Booker	William	15	
Boots	Martha A	15	
Bowen	William	23, 24	
Bowers	A.H.	15, 17, 18, 39, 40	
Bowers	Jesse	25, 26	
Bowers	Silas	15, 49, 50	
Bowers	William N	15	
Bowman	Henry W	69, 70, 71, 72	
Bratton	John	1, 2, 23, 24	
Britton	G.W. & Nancy C	35, 36	
Britton	W.H.	15	
Broash	Jacob & Cath	75	
Brothers	J.S. & M.M.	61, 62	
Brown	Cadace M	11, 12	
Brown	Granvill	25, 26	
Buchannon	James F	29, 30, 31, 32	
Buchannon	W.A.	31, 32	
Butler	S.H.	15	
Bundy	Eli	47, 48	
Bundy	Maria E	27, 28	
Burroughs	Wm & M.A.	71, 72	
Butler	Chas E	59, 60	
Butler	Chas E & Halley N	59, 60	
Butler	Effie	45, 46	
Butler	Halley M	51, 52, 53, 54	
Butler	Isreal H	35, 36	
Butler	L.R.	45, 46	
Butler	Lemuel	59, 60, 61, 62	
Butler	Pleasant	37, 38, 59, 60	
Cain	Ella	15	
Cain	Missouri	15	
Caldwell	Frank	23, 24	
Calvert	Albert L	75	
Campbell	Anna	57, 58	
Cannada	C.L.	75	
Carns	Joseph	33, 34	
Caster	Abraham	67, 68	
Caster	Isaac N	67, 68	
Cemetery		17, 18, 43, 66, 71, 72	
Chambers	Wm & Cadance	11, 12, 13, 14	
Church		21, 22, 60, 66, 76	
Church & Cemetery		3, 4, 7, 8	
Clay Street		76	
Closed Alley		76	
Clouser	Alfred	21, 22, 73, 74	
Clouser	Chas W	73, 74	
Clouser	Daniel	73, 74	
Clouser	Martha	51, 52	
Clouser	Simon P	21, 22	
Clouson	Martin L	21, 22	
Coleman	Chas B	73, 74	
Coleman	Marshall	73, 74	
Coleman	Mary	73, 74	
Coltrain	John D	3, 4	

Condon	Elizabeth	15	
Conn	Vienna	75	
Conrad	George	11, 12	
Conrad	Thos E	13, 14	
Cook	A.L.	15	
Cook	C.M.	29, 30	
Cook	Charles W	11, 12	
Cook	Franklin L	11, 12	
Coombs	Harry D	57, 58	
Cope	Sarah	11, 12	
Corbin	Mary A	15	
Corna	Jospeh	15	
Cox	A. F	67, 68	
Cox	Albert	5, 6, 17	
Cox	Alfred	27, 28	
Cox	Celista	7, 8	
Cox	E.H.	35, 36	
Cox	Elijah	15	
Cox	Emily	17, 18	
Cox	Hila	7, 8	
Cox	Ira	7, 8, 21, 22	
Cox	John	8	
Cox	Wallace A	41, 42, 55, 56	
Craig	Jospeh M	21, 22	
Craig	Vincent	29, 30	
Crawford	Chas & Clara	63, 64	
Crissman	Nancy	13, 14	
Custer	Eliza A	33, 34	
Daggy	E.E.	23, 24	
Darlington Corporation		16	
Darrough	Chas & Mary	75	
Darrough	James A	75	
Daugherty	J.A.	15	
Deck	Alfred	47, 48	
Deck	Clara	3, 4	
Deck	Isaac	25, 26	
Deck	Malissa	3, 4	
Deck	Samuel	25, 26, 27, 28	
Dennis	Joseph	11, 12, 13, 14	
Dickerson	Josiah	55, 56	
Dodd	John A	13, 14	
Druey	John	61, 62	
Dunbar	L.M.	15	
Dunham	John W & Mary	75	
Edwards	Ward & M.L.	47, 48	
Elliott	Mary E	15	
Elmore	Absolem	65, 66	
Elmore	David	65, 66	
Endicutt	Anna	21, 22	
Engle	Sarah	55	
Faust	Sarah J	37, 38, 59, 60	
Flannigan	Albert & I.M.	19, 20	
Flannigan	Ed	23, 24	
Flannigan	Ira	35, 36	
Flannigan	John A	1, 2	
Flannigan	Rebecca	27, 28	
Flannigan	Samuel	73, 74	
Flannigan	Wallace & A. H	17, 18	
Ford	Phebe E	47, 48	
Francis	George & Flora	37, 38	
Francis	Mary L	37, 38	
Freeman	Daniel	41, 42	
Fullwider	D.H.	63, 64	
Garner	Thomas	47, 48, 71, 72	
Gobel	Mary E	7, 8	
Goss	Herman	3, 4	
Gott	M.M. & W.T.	65, 66	
Gray	Joe H & M.C.	55, 56	
Greene	A.R. & J	15	
Greene	W.H.	15	
Greene	Ruth A	13, 14	
Greene & Hunt		13, 14, 15	
Grimes	Anna	13, 14	
Guntle	George	73, 74	
Hallet	John	15	
Hamilton	Rod J	15	
Hampton	Lee	7, 8	
Hampton	M.D.	1, 2, 3, 4	
Hampton	Martin	73, 74	
Hampton	Michael	23, 24	
Hampton	Samuel	3, 4	
Hampton	Wm	7, 8	
Harland	W.P.	33, 34	
Harris	Caroline	19, 20	
Harris	Franklin	19, 20	
Hatch	Robert W	33, 34	
Hays	Wm	15	
Herst	J	15	
Hopkins	Isaac	21, 22	
Huett	John R	21, 22	



Hunt	Wilson	15	
Hunter	Geo L	75	
Hutchins	Jesse	1, 2	
Hutton	Abby	71, 72	
Imel	Fred	13, 14	
Imel	Fred & M.J.	15	
Indiana Caster		21, 22	
Jackman	John & Nancy	15	
Jarvis	James	25, 26	
Jewell	George	47, 48, 49, 50	
Johnson	Edna	55, 56, 57, 58	
Johnson	Henry S	55, 56, 57, 58	
Johnson	Mary D	75	
Johnson	W.B. & M.J.	75	
Jones	Rebecca	75	
Kashner	George	27, 28	
Kashner	Wallace & E.H.	15	
Kennett	Lucinda	75	
Kimler	W.C.	65, 66	
Knette	John	27, 28, 29, 30, 43, 44, 45, 46	
Knette	John & Sarah E	15	
Knox	Henry	71, 72	
Knox	Samuel & Sarah	49, 50	
Lafollett	Jos & Mary	51, 52, 53, 54	
Lafollett	Jos W	49, 50	
LaFollett	Joseph M	15	
Lafollett	Thos W	47, 48	
Larrick	Robert H	7, 8, 9, 10, 15	
Layne	T.M.	15	
Layton	Anna	15	
Lee	Newton	11	
Lee	Rhoda	11, 12	
Lewis	Daniel	13, 14	
Lewis	Daniel & Mary	15	
Loback	Clella	37, 38	
Long	Othe & Nancy	65, 66	
Lough	S.P.	27, 28	
Love	Edward & Nora	15	
Lowery	Joseph	75	
Lynch	G.B.	15	
Lynch	W.B.	15, 17, 18, 19, 20	
Lynch	Wm B	43, 44, 53, 54	
Lynch	Wm R	37, 38, 39, 40	
Manning	Ida	15	
Martin	John	73, 74	
Martin	Meta L	73, 74	
Martin	William	69, 70, 71, 72	
Marts	Chancy	9, 10	
Marts	Jerome	9, 10	
Martz	Jacob	15	
McAfferty	Albert & C.V.	75	
McAfferty	Geo and C.E.	75	
McCain	John & Ann	15	
McCallister	D.V.	49, 50, 51, 52	
McCallister	M.S.	49, 50, 75	
McClaskey	E.P.	33, 34, 39, 40	
McClaskey	W.P. & J.H.	39, 40	
McClellan	Alex	75	
McClure	John	15	
McDaniel	Alice	39, 40	
McDaniel	Cebrona	27, 28	
McDaniel	Henry	41, 42	
McDaniel	Ida	39, 40	
McDaniel	Joe	39, 40	
McDowell	Grant	69, 70	
McManing	Perry	1, 2	
Meridian Street		76	
Mikels	Eva Z	15	
Miller	Elizabeth	15	
Miller	Samuel T	45, 46	
Miller	Sarah E	15	
Miller	Wm C	43, 44, 45, 46	
Milner	Samuel P	15	
Miner	Martin T	63, 64	
Moffitt	Hugh	15	
Moore	Jesse G	55, 56	
Moore	Phebe	65, 66	
Mote	A.W.	13, 14	
Mote	John	35, 36	
Mote	Mary A	35, 36	
Mount	Harry N	53, 54	
Mount	Wm B	43, 44, 51, 52	
Mullen	Albert	41, 42	
Muller	John W	15	
Needham	Arch F	45, 46	
Needham	Josephus	25, 26	
Needham	Lee P	23, 24, 25, 26, 45, 46	
Nicely	Helen M	43, 44, 45, 46	
O'Conner	Mary	61, 62	
Opry	James & Pricilla	33	

Owsley	Joseph N	13, 14	
Paddack	Frank B & N	15	
Paddack	Samuel	19, 20, 29, 30	
Paddack	Samuel & Jamie	73, 74	
Parrent	D.B.	15	
Patterson	R.E.	75	
Patterson	Robert E & T.L.	71, 72	
Paugh	Mary A	75	
Peacock	Enoch	7, 8, 17, 18	
Peck	W.F.	63, 64	
Peebles	Atwell D	57, 58	
Peebles	Hannah M	15	et al
Peebles	R.W.	57, 58, 59, 60	
Peebles	W.D.	55, 56, 57, 58	
Peterman	Laura	15	
Peterson	J.A.	15	
Pickering	M.E.	41, 42	
Pickering	Rosa M	41, 42, 55, 56	
Public Gravel Road		76	
Quigg	Francis	59, 60	
Quincy	Bundy	25, 26	
Rail Road		16	
Ramsey	Ellen	15	
Rankins	Ina B	75	
Rehling	W.C. & A.M.	75	
Remley	James	11, 12, 13, 14	
Rhodes	Criss	55, 56	
Riggins	Jesse	49, 50, 71, 72	
Ross	Charles W	13, 14, 15, 35, 36	
Rowe	Luanda	75	
Russell	E.H.	7, 8, 15, 73, 74	
Saidla	Ethel	57, 58	
Saidla	John & Ethel	57, 58	
Sam's Add		76	
School House		9, 10, 31, 32, 39, 40, 53, 54, 66	
Shafer	David	51, 52	
Shafer	Joseph N	53, 54	
Shafer	Samuel	53, 54, 67, 68, 69, 70	
Shannon	Jos J	71, 72	
Shannondale		71, 72	See back
Shannondale Tel Co		49, 50	
Shaw	Jasper N	15	
Sherman	Jackman	15	
Shumaker	John	11, 12	
Sicks	John N	57, 58, 63, 64	
Sinnitt	Leathy	39, 40	
Smalley	Elias M	49, 50	
Smith	Monroe	45, 46, 47, 48	
Stewart	A.W. & Ada	43, 44, 53, 54	
Stewart	James H	43, 44	
Stewart	S.B.	75	
Stout	John	15	
Sugar Creek		14	
Swawn	M.F. & Elizabeth	61, 62	
Talbert	William	15	
Taylor	William	33, 34, 39, 40	
Thomas	H.H.	55, 56	
Thompson	Fred	23, 24	
Thompson	Margaret	15	
Thornburg	Henry	35, 36, 37, 38	
Thornburg	John	35, 36, 37, 38	
Thosselburg	Henry	15	
Todd	Absolom	75	
Tribbett	Clark E	17, 18, 19, 20	
Tribbett	Frank	21, 22	
Tribbett	Jas W	15, 17, 18	
Tribbitt	Albert	45, 46	
Trimble	John H	41, 42	
Trimble	Roy & Mary E	5, 6, 7, 8	
Trout	Sherman A	63, 64, 65, 66	
Trout		63, 64, 65, 66	Heirs of Hannibal Trout
Trustees I O		75	
Trustees K of P		75	
VanAusdall	W. C.	7, 8, 9, 10	
Vancleave	J	15	
Vannice	Minnie	31, 32	
Vannice	W.C.	31, 32	
Ward	J.A.	35, 36	
Warren	Francis E	15	
Washington Street		76	
Weliver	Chas M	15	
Wesner	Robert	39, 40	
Wheeler	Joseph	55, 56	
Wheeler	Mary C	15	
White	Rebecca J	75	
Wilford	Harland P	15	
Williams	James M	33, 34	
Wills	Jacob E	74	
Wills	John W	73	
Wilson	Amanda	7, 8	



Wilson	Cash	7, 8	
Winters	Johnathan	11, 12	
Wisehart	Thomas	11, 12	
Wood's Add		76	
Woody	A.H.	5, 6, 19, 20, 33, 34	
Woody	Earl N	35, 36	
Woody	Elwood	73, 74	
Woody	Gurney	29, 30	
Woody	Wm C	73, 74	
Woody	John M	33, 34	
Yonker	A.C.	13, 14	
Young	Albert	39, 40, 41, 42	
Youngs	Martha E	75	
Youngs	Thos F & A.B.	75	
Youngs	Ruth A	75	
Ziegler	Martin J	25, 26	

# MONTGOMERY COUNTY, INDIANA, 190

Assessor's Plat-Book for

Township, No.

VIQUESNEY PRINTING CO., TERRE HAUTE, IND.


NAMES OF OWNERS	Number on Plat.	DESCRIPTION	Section	Township	Range	Acres	Hundredths	Value of Land	Value of Improvements	Value of Lands and Improvements
Bratton John	1	QCSE <sup>1</sup> / <sub>4</sub> of the S <sup>1</sup> / <sub>4</sub>	1	19	3	28		950		
Flanugan John, A.	2	QC S <sup>1</sup> / <sub>2</sub>	2	"	"	292		11680	1010	12700
Hutchins Jesse	3	S <sup>1</sup> / <sub>2</sub> N <sup>1</sup> / <sub>4</sub>	3	"	"	80		3200	300	3500
Hampton M. D.	4	QC N <sup>1</sup> / <sub>2</sub>	4	"	"	197	03	7880	1980	9860
Mc Manamy Perry	5	QC N <sup>1</sup> / <sub>2</sub> N <sup>1</sup> / <sub>4</sub>	5	"	"	57	88	2080	120	2200
1										
L. M. Imp. 43 <sup>28</sup> / <sub>131</sub>		Land 39 <sup>147</sup> / <sub>317</sub> per A				39.45				



SECTION No. One 1

Congressional Township No. 19, R. 3

SCALE---Forty rods to an inch, or ten rods to a space, Congress Land, which is one mile square for a section.  
Number of acres in this Section, according to the United States Survey 634 1/2



# MONTGOMERY COUNTY, INDIANA, 190

Assessor's Plat-Book for

Township, No. \_\_\_\_\_

VIQUESNEY PRINTING CO., TERRE HAUTE, IND.

NAMES OF OWNERS	Number on Plat.	DESCRIPTION	Section	Township	Range	Acres	Hundredths	Value of Land	Value of Improvements	Value of Lands and Improvements
Hampton M. D.	1	N 1/2 N E 1/4	2	19	3	85	79	3000	300	3300
Hampton Samuel	2	N 1/2 N W 1/4	"	"	"	86	26	3050	450	3500
Deck Clara E.	3	N 1/2 S 1/2 N W 1/4	"	"	"	40		1400	800	2200
Deck Malissa	4	S 1/2 S 1/2 N W 1/4	"	"	"	40		1400		1400
Coltrains John D	5	S 1/2 N E 1/4	"	"	"	80		3200	1000	4200
Booher John C.	6	PC, S W 1/4	"	"	"	90	49	3600	700	4300
Black Daniel	7	PC NE 1/2 S W 1/4	"	"	"	29	80	1100	150	1250
Goss Herman	8	" S 1/2 S 1/2 S W 1/4	"	"	"	37	80	1500		1500
Booher Samuel	9	N E 1/4	"	"	"	160		6300	900	7200
Church & Cemetery	10	PC S W 1/4	"	"	"	3				
3										
L <sup>nd</sup> Imp. 44 2/3		Land 37 10/3 per a.				37.90				




SECTION No. Two-2,

Congressional Township No. 19, R. 3

SCALE---Forty rods to an inch, or ten rods to a space, Congress Land, which is one mile square for a section.

Number of acres in this Section, according to the United States Survey 653.14  
650.14



# MONTGOMERY COUNTY, INDIANA, 190

Assessor's Plat-Book for Franklin Township, No. \_\_\_\_\_

VICKESNEY PRINTING CO., TERRE HAUTE, IND.

NAMES OF OWNERS	Number on Plat.	DESCRIPTION	Section	Township	Range	Acres	Hundredths	Value of Land	Value of Improvements	Value of Lands and Improvements
Boyer Albert	1	N E 1/4	3	19	3	165	50	5800		
" "	1	PT S 1/2 N W 1/2	"	"	"	70		2800	300	} 12900
" "	1	N E 1/4 S W 1/4	"	"	"	40		1600	800	
" "	1	N W 1/4 S E 1/4	"	"	"	40		1600		
Booker John M	2	PT N 1/2 N W 1/4	"	"	"	70		2100	400	
Bumble Roy & E. Mary	3	Wmd N 1/2 N W 1/4	"	"	"	15	96	560	340	900
Blandon Hiram	4	NPT W 1/2 S W 1/4	"	"	"	43		1720	580	2300
Booker Cyrus	5	SPT W 1/2 S W 1/4	"	"	"	37		1480	580	2060
Booker Leo M	6	S E 1/4 S W 1/4 S W 1/4 E 1/4	"	"	"	80		3200	580	3780
Booker J. A.	7	PT E 1/2 S E 1/4	"	"	"	31	50	1250	150	1400
Woody A M	8	PT E 1/2 S E 1/4	"	"	"	48	50	2000		2000

5

L 2d Imp. 43 1/2

land 37 1/4 per A.

37.89

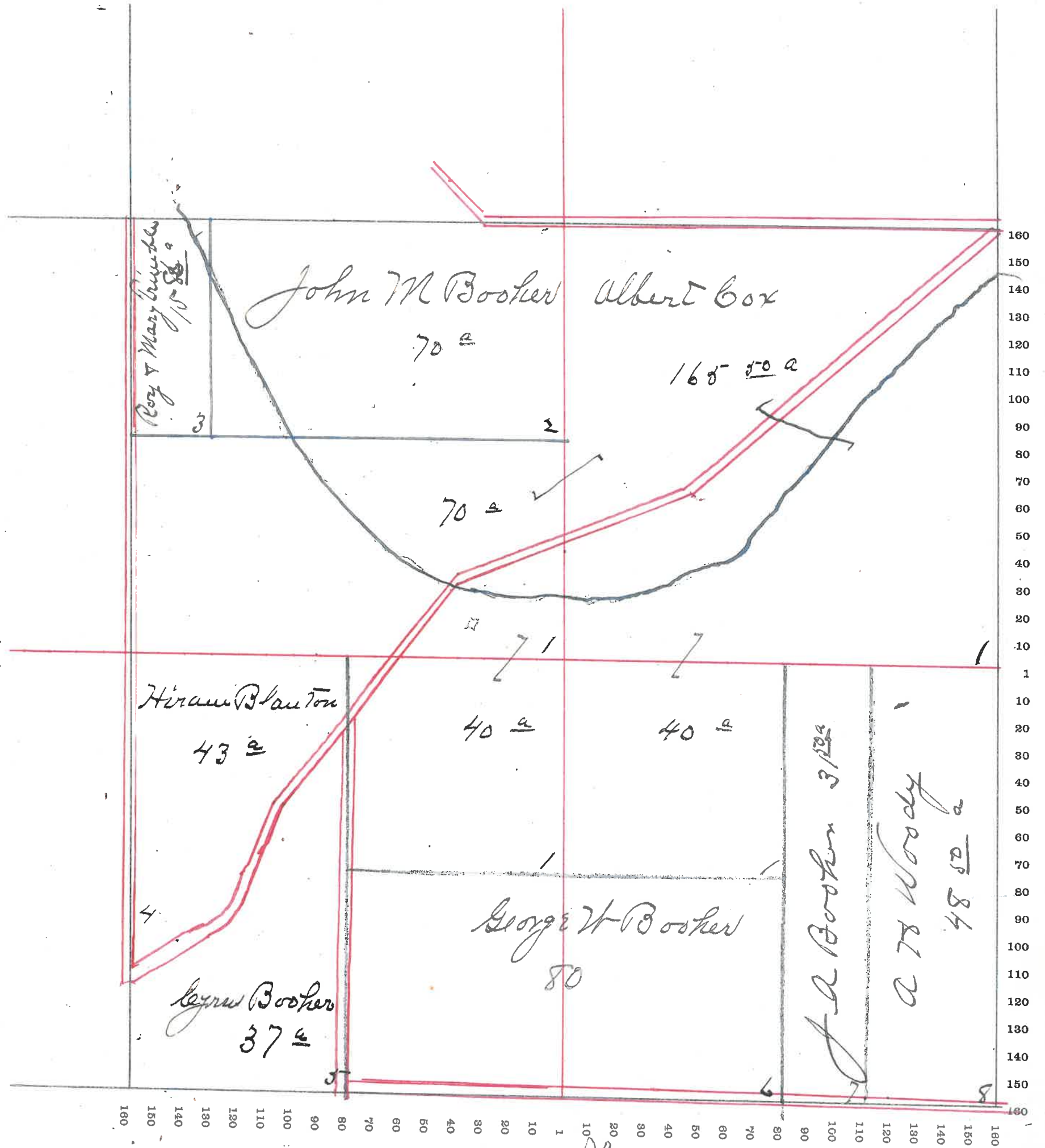


SECTION No. *Three 3*

Congressional Township No. *19*, R. *3*

SCALE---Forty rods to an inch, or ten rods to a space, Congress Land, which is one mile square for a section.

Number of acres in this Section, according to the United States Survey *640-36*  
*641.36*



# MONTGOMERY COUNTY, INDIANA, 190

Assessor's Plat-Book for Franklin Township, No. \_\_\_\_\_

VIQUESNEY PRINTING CO., TERRE HAUTE, IND.

NAMES OF OWNERS	Number on Plat.	DESCRIPTION	Section	Township	Range	Acres	Hundredths	Value of Land	Value of Improvements	Value of Lands and Improvements
- Crumble Roy & Mary E	1	PL N 1/2 N E 1/4	4	19	3	34	37	1050		1050
- Cox Ira -	2	PL W 1/2 S E 1/4	"	"	"	46	75	2100		
- Cox Ira	2	PL N 1/2	"	"	"	79		3060		
- " "	2	PL E 1/2 S E 1/4	"	"	"	62		2640	300	8100
<del>Van Ausdall W. C.</del>										
- Van Ausdall W. C.	3	PL N 1/2	"	"	"	116	65	5800	500	6300
- Wilson Cash	4	PL S W 1/4 N W 1/4	"	"	"	32		1300	1300	1300
- Kennedy J. P.	5	PL S W 1/4 N W 1/4	"	"	"	8				
- Larrick Robert W	5	PL N W 1/4 S W 1/4	"	"	"	14		550		550
- Wilson Amanda	6	PL N W 1/4 S W 1/4	"	"	"	11	50	550	50	600
- Gobet Mary, E.	7	PL N W 1/4 S W 1/4	"	"	"	14	50	700	300	1000
- Cox Calista	8	PL N 1/2 E 1/2 S W 1/4	"	"	"	13		400		400
- Cox Hila	9	PL W 1/2 S W 1/4	"	"	"	41		1400	600	2000
- Hampton Wm	10	PL E 1/2 S W 1/4	"	"	"	62		2800	700	3500
<del>Ira Cox Executor</del>	11	<del>PL W 1/2 S E 1/4</del>	"	"	"	<del>46</del>	<del>75</del>			
<del>Cox John</del>	11	<del>PL W 1/2 S E 1/4</del>	"	"	"	<del>76</del>	<del>75</del>			
- Booker Cyrus Jr	12	S 1/2 E 1/2 S E 1/4	"	"	"	18		750		750
- Peacock Enoch	13	S 1/2 W 1/2 S E 1/4	"	"	"	3	40	150	550	700
- Lee Hampton	14	PL W 1/2 S W 1/4	"	"	"	30		1350		1350
- E. A. Russell	15	PL N E 1/4	"	"	"	10		350	150	500
7										
Imp. 44 <sup>38</sup> / <sub>100</sub>		Land 39 <sup>91</sup> / <sub>38</sub> per a				39.14				







# MONTGOMERY COUNTY, INDIANA, 190

Assessor's Plat-Book for

Township, No.

VIQUESNEY PRINTING CO., TERRE HAUTE, IND.

NAMES OF OWNERS	Number on Plat.	DESCRIPTION	Section	Township	Range	Acres	Hundredths	Value of Land	Value of Improvements	Value of Lands and Improvements
Van Ausdell W. L.	1	P E 1/4	5	19	3	156.35		4700	300	5000
Marts Chauncy	2	N E 1/4	"	"	"	168		6000	700	6700
Marts Jerome	3	S W 1/4	"	"	"	159.59		5500	700	6200
Larrick Robert H.	4	P E W 1/2	4	"	"	172.50		5200	500	5700
School House	5	P S W 1/4	"	"	"		59			
<p>Imp 35.467 657</p>		<p>9 Land 32.376 per A.</p>						32.37		





# MONTGOMERY COUNTY, INDIANA, 190

Assessor's Plat-Book for

Township, No. \_\_\_\_\_

VIQUESNEY PRINTING CO., TERRE HAUTE, IND.

NAMES OF OWNERS	Number on Plat.	DESCRIPTION	Section	Township	Range	Acres	Hundredths	Value of Land	Value of Improvements	Value of Lands and Improvements
Brown Cadace M	1	E 1/2 E 1/2 N 2 1/4	6	19	3	40	1600	400	2000	
Booth Charles W	2	P 1/2 N 2 1/4	"	"	"	69 53	2800	600	3400	
Booth Franklin L	3	P 1/2 W 1/2 W 1/2 N 2 1/4	"	"	"	25 02	1000	100	1100	
Shumaker John	4	N. P. 1/2 N 2 1/4	"	"	"	112	4500	1000	5500	
Bonrad George	5	P 1/2 S 1/2 N 2 1/4	"	"	"	31				
" "	5	N 2 1/4 S W 1/4	"	"	"	40	2150	250	2400	
Bope Thurrah	6	P 1/2 E 1/2 N 2 1/4	"	"	"	29	900		900	
Winters Jonathan	7	P 1/2 S W 1/4 N 2 1/4	"	"	"	5	150		150	
Lee Rhoda	8	P 1/2 N 2 1/4 S W 1/4	"	"	"	39	1200		1200	
Lill Newton	9	" N 2 1/4 S W 1/4	"	"	"	1	50	200	250	
Wisehard Thomas	10	S W 1/4 S W 1/4	"	"	"	40	1200	800	2000	
Dennis Joseph	11	P 1/2 S 1/4 S W 1/4	"	"	"	14 42	450		450	
Chambers Wm & Candace	12	P 1/2 S 1/4 S W 1/4	"	"	"	30	900	100	1000	
Rimley James	13	S E 1/4	"	"	"	160				
" "	13	P 1/2 S 1/2 N 2 1/4	"	"	"	28 36	7500	1000	8500	
L. E. J. Imp. 43 <sup>140</sup> / <sub>332</sub>		Land 36 <sup>248</sup> / <sub>332</sub> per a.		35 90						





# MONTGOMERY COUNTY, INDIANA, 190

Assessor's Plat-Book for

Township, No.

VIQUESNEY PRINTING CO., TERRE HAUTE, IND.

NAMES OF OWNERS	Number on Plat.	DESCRIPTION	Section	Township	Range	Acres	Hundredths	Value of Land	Value of Improvements	Value of Lands and Improvements
Rimley James	1	PT N 1/2 N E 1/4	7	19	3	40	1200			1200
Greene & Hunt	2	PT N E 1/4	"	"	"	34	52	800	700	1500
Fonten A. C.	3	PT E 1/2 N E 1/4	"	"	"	11	350			350
Lewis Daniel	4	PT N E 1/4 S E 1/4	"	"	"	42	50	1300	400	1700
Crissman Nancy	5	PT W 1/2 N E 1/4	"	"	"	<del>34</del> 42	1800	200		1500
Chambers W. & Candace	6	N end E 1/2 N W 1/4	"	"	"	10	300			300
Dennis Joseph	7	PT N W 1/4	"	"	"	15	70	5500	500	6000
Grimes Anna	8	W 1/2 S W 1/4	"	"	"	83	2000	400		2400
Owley Joseph N	9	PT S 1/2 PT W 1/2 N E 1/4	"	"	"	81	76	2460	240	2700
Dmet Fred	10	S E 1/4 S W 1/4	"	"	"	40	1200	100		1300
Mote A W	11	N end S W 1/4 S E 1/4	"	"	"	12	400	200		600
Leonard Phos C	12	PT S W 1/4 S E 1/4	"	"	"	28	840	160		1000
Dodd John A	13	PT N W 1/4 S E 1/4	"	"	"	13	24	400	400	800
Ross Chas-	14	PT E 1/2 S E 1/4	"	"	"	59	60	1800		1800
Ruth A Greene	15	PT E 1/2 N E 1/4	"	"	"	7	200	100		300
B										
L. E. Imp. 36 <sup>00</sup>		land 30 1/3 per a.				30	74			







# MONTGOMERY COUNTY, INDIANA, 190.

Assessor's Plat-Book for

Township, No.

VIQUESNEY PRINTING CO., TERRE HAUTE, IND.

NAMES OF OWNERS	Number on Plat.	DESCRIPTION	Section	Township	Range	Acres		Value of Land	Value of Improvements	Value of Lands and Improvements
							Hundredths			
John & Ann McGinnis	1	PT E/2 N E/4	8	19	3	2	78	300		300
Susans Annau	2	Tract No 2 - Part of section	"	"	"			50	50	100
W B Lynch	3	" Tract No 1 - 2 Part add	"	"	"			100	100	200
Mary A Gorbun	4	PT E/2 N W/4	"	"	"		50	100	200	300
Elizabeth Condon	5	" Tract 3 - H. P add	"	"	"	4	15	250	750	1000
John McBlure	6	PT E/2 N W/4	"	"	"	1	77	200	400	600
A Peterson	8	" " " "	"	"	"	1		100		100
Joseph M LaFollett	9	" " " "	"	"	"	1	15	100		100
Ellen Brinsley	10	" " " "	"	"	"		10	25	25	50
Anna Layton	11	" " " "	"	"	"		30	50	50	100
Ira Booher	12	" " " "	"	"	"		60	300	700	1000
W N Greene	15	" " " "	"	"	"		57	50	70	120
Laura J Peterman	16	" " " "	"	"	"		50	100	100	200
Frankly E Warren	17	" " " "	"	"	"		21	100	200	300
John W Mullen	18	" " " "	"	"	"		20	150	300	400
John Booher	20	" " " "	"	"	"		20			
William Black	21	" " " "	"	"	"		20	100	300	400
Margaret Thompson	22	" " " "	"	"	"		20	100	300	400
Elta Cain	23	" " " "	"	"	"		61	150	300	450
Missouri Cain	24	" " " "	"	"	"		10	50	50	100
Mary C Wheeler	25	" " " "	"	"	"	2	70	200		200
Robert Carrick	26	" " " "	"	"	"	15	58	600		600
A Herst	27	" " " "	"	"	"	1	50	200		200
Joseph Cornie	28	PT E/2 N W/2	"	"	"	27	70	1300	700	2000
Joseph M Dmel	29	PT W/2 N W/4	"	"	"	1	50	150	400	550
A R Greene	30	" " " "	"	"	"		50	100	400	500
W H Brewster	31	" " " "	"	"	"		34	50	200	250
W B Lynch	32	" " " "	"	"	"	23	27	1200		1200
A R Greene & Wilson Nunc	33	" " " "	"	"	"	20				
Daniel & Mary Lewis	34	" " " "	"	"	"	65		3100	500	3600
Chas W Ross	35	PT W/2 S W/4	"	"	"	45		1500	500	2000
William Booher	36	" " " "	"	"	"	15		400	150	550
Willard P Harland	37	PT S W/4	"	"	"	20		700		700
Wm Hays & E W Russell	38	" " " "	"	"	"	29	75	1200	300	1500
Jimmie Banclaur	39	" " " "	"	"	"	14		700	300	1000
Hugh Moppitt	40	" E/2	"	"	"	1	46	150	450	600
Wm H Booher	41	" " " "	"	"	"	14	50	700	300	1000
Suzanne E Miller	42	" " " "	"	"	"	4		200		200
John & Nancy Jackson	43	" " " "	"	"	"	2		100	100	200
Samuel P Miller	44	" " " "	"	"	"	3	48	200	100	300
Sherman Jackson	45	" E/2	"	"	"		45	75	75	150
Edward & Mrs Love	46	" " " "	"	"	"	1	50	150	600	750
Wilson Hunt	47	" W/2	"	"	"	8		300	1000	1300
J A Daugherty	48	" E/2	"	"	"	2	96	300	500	800
Mary A Booher	49	" " " "	"	"	"	5	65	400	800	1200
William N Bowers	50	" W/2 N E/4	"	"	"	1	60	300		300
John M Booher	51	" " " "	"	"	"		53	100	700	800
John Emmitt Cook	52	" " " "	"	"	"		61	100	700	800
Alas Bowers	53	" " " "	"	"	"		50	100	600	700
Elizabeth Miller	54	" " " "	"	"	"		50	100	400	500
Red Hamilton	55	" " " "	"	"	"		32	100	600	700
John & E Armstrong	56	" " " "	"	"	"	1	23	150	700	850
Eva & Mipels	57	" " " "	"	"	"	1	25	125	475	600
Jacob N Shaw	58	" E/2 S W/4	"	"	"	2		200	500	700
Mary E Elliott	59	" " " "	"	"	"		20	50	250	300
Frank & M Paddock	60	PT South West quarter	"	"	"	34	02	1200	300	1500
L M Dunbar	61	" " " "	"	"	"	2		200		200
William Gilbert	62	" " " "	"	"	"	1	03	100		100
Eliak Cox	63	" " " "	"	"	"	4		200		200
Hannah Peoples et al	64	" " " "	"	"	"	64		3200	400	3600
A H Bowers	65	" E/2 E/2 S E/4	"	"	"	40		2000	500	2500
Eva Booher	67	" E/2 N E/4	"	"	"		50			
Wallace & H Kasher	70	" " N W/4	"	"	"	2		200	700	900
John J. Miller	71	" " N E/4	"	"	"		20	100	400	500
John W Tribbett	72	" " " "	"	"	"	1		100		100
J H Butler	73	" " " "	"	"	"		20	50		50
E B Parrent	74	" " " "	"	"	"		42	50		50
Judge Monty	75	" " " "	"	"	"		30	700	400	500
John Slone	76	" " " "	"	"	"		15	25	125	150
A J Goby	77	" " " "	"	"	"		79	100	200	300
Eva Manning	78	" " " "	"	"	"		50	75	425	500
Chas M Wheeler	79	" PT W/2	"	"	"	4	50	200		200
T M Luyne	80	" " E/2	"	"	"		20	50		50

Land 40¢ per A. 40.25





# MONTGOMERY COUNTY, INDIANA, 190

Assessor's Plat-Book for

Franklin

Township, No. \_\_\_\_\_

VIQUESNEY PRINTING CO., TERRE HAUTE, IND.

NAMES OF OWNERS	Number on Plat.	DESCRIPTION	Section	Township	Range	Acres	Hundredths	Value of Land	Value of Improvements	Value of Lands and Improvements
- H B Lynch	1	SE 1/4 N 2 E 4	9	19	3	80		2800	200	8000
" " "	3	SE 1/4 N W 1/4	"	"	"	80		3200	1800	
- Enoch Peacock	2	W 1/2 N 2 E 4	"	"	"	80		3200	200	3400
- Wallace & H Flamingam	4	PL - SE 1/4 W 1/2 N W 1/4	"	"	"	4.75		250	1000	1250
Geometry	5		"	"	"	5.25				
- Emily Cox	6	PL W 1/2 N W 1/4	"	"	"	70		2750	1000	3750
- A H Bowers	7	SE 1/4 S W 1/4	"	"	"	80		4000		4000
- J W Trubitt	8	PL S 1/2	"	"	"	182.98		8500	1000	9500
- Clark & Trubitt	9	PL - SE 1/4 S 2 E 4	"	"	"	57.07		2600	100	2700
- Albert Cox	10	PL W 1/2 S W 1/4	"	"	"	1				

Land Imp. 50 <sup>30</sup>/<sub>32</sub>

Land 45 <sup>28</sup>/<sub>32</sub> per A.

45 74



SECTION No. 9

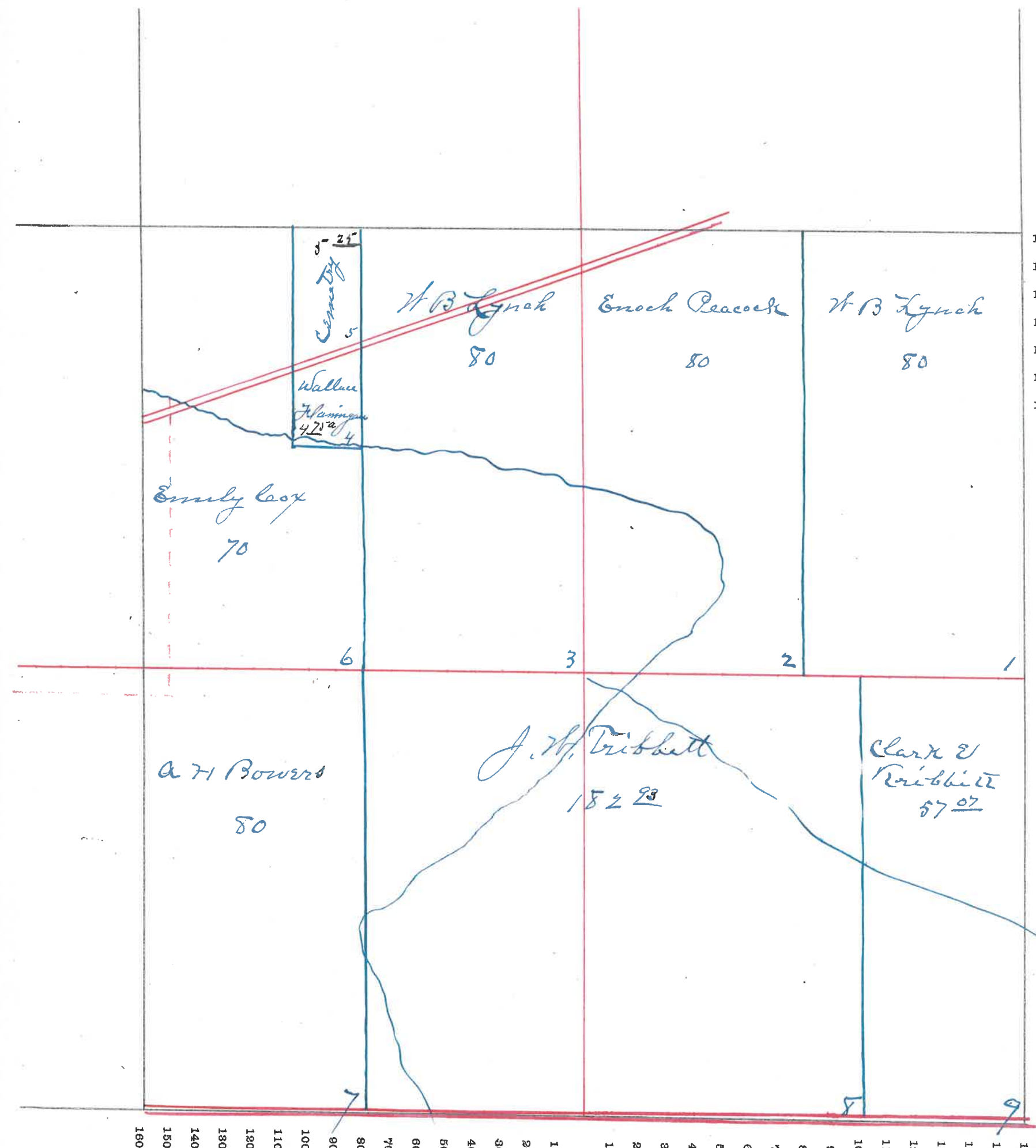
Congressional Township No. 19, R. 3

SCALE---Forty rods to an inch, or ten rods to a space, Congress Land, which is one mile square for a section.  
Number of acres in this Section, according to the United States Survey 640

of  
nd  
e-  
3

0  
00  
50  
100  
150  
160

160  
150  
140  
130  
120  
110  
100  
90  
80  
70  
60  
50  
40  
30  
20  
10  
1  
10  
20  
30  
40  
50  
60  
70  
80  
90  
100  
110  
120  
130  
140  
150  
160



# MONTGOMERY COUNTY, INDIANA, 190

Assessor's Plat-Book for \_\_\_\_\_ Township, No. \_\_\_\_\_

VIQUESNEY PRINTING CO., TERRE HAUTE, IND.

NAMES OF OWNERS	Number on Plat.	DESCRIPTION	Section	Township	Range	Acres	Hundredths	Value of Land	Value of Improvements	Value of Lands and Improvements
Caroline Harris	1	PC 0 2 1/4 N 2/4	10	19	3	30		1000		1000
Franklin Harris	2	PC N 2/4 3/4 S 2/4	"	"	"	110		4400	200	4600
A. H. Woody	3	SE 1/4 2/4 N 2/4	"	"	"	120		4800	1200	6000
Chas B Lynch	4	W 2 N W 2	"	"	"	80		3000		3000
Clock Tribbitt	5	W 2 W 2 W 2 S W 2	"	"	"	20		900	100	1000
Elizabeth Booker	6	PC W 2 S W 2	"	"	"	60		2400		2400
Albert M. Flammigan	7	2 1/2 S W 2	"	"	"	80		3600		3600
Samuel Paddock	8	PC S 2/4	"	"	"	140		6300	1000	7300

L<sup>2d</sup> Imp. 45<sup>5</sup>/<sub>32</sub>

land 4 1/4 per A. 41.25



SECTION No. 10

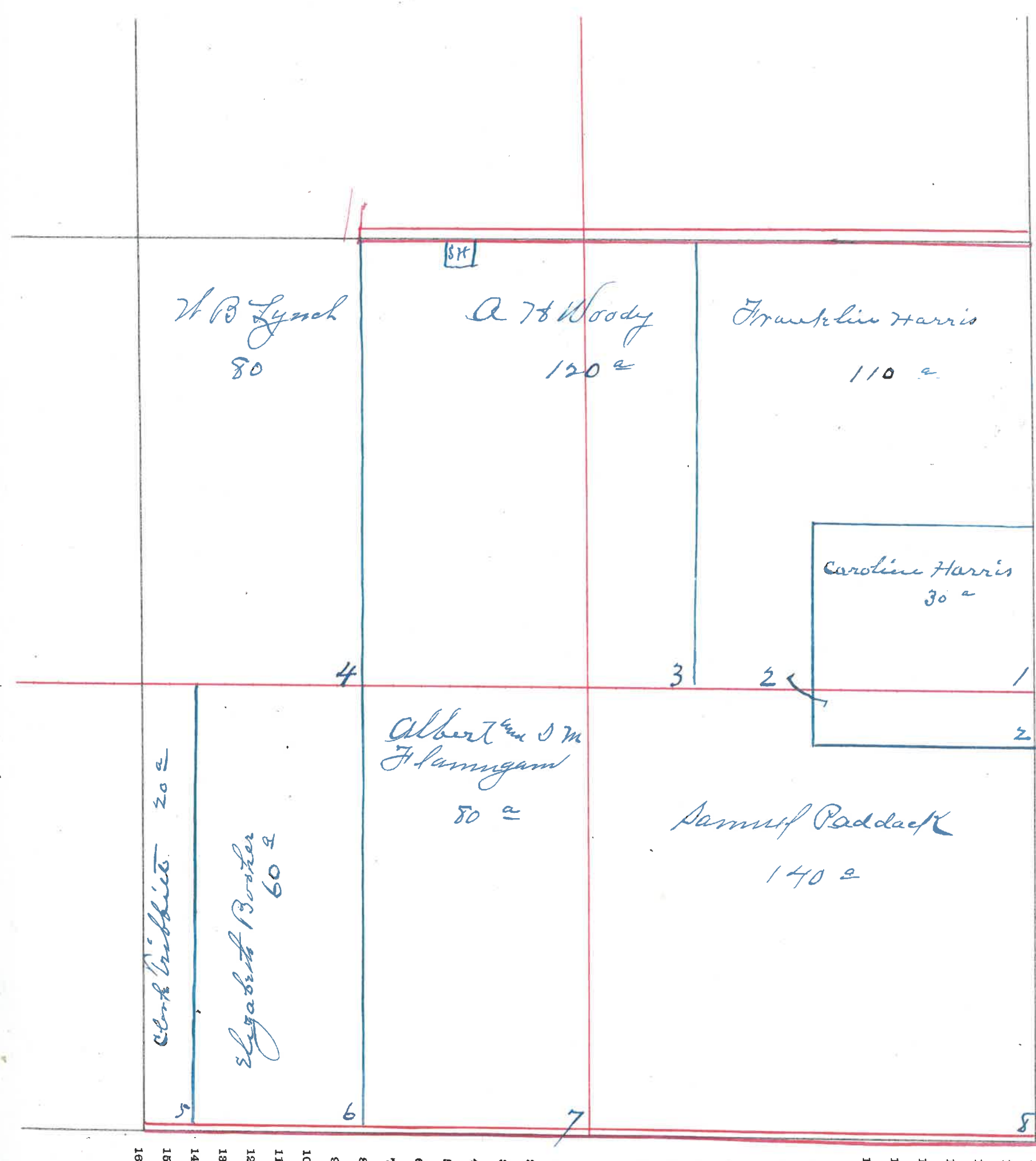
Congressional Township No. 19, R. 3

SCALE---Forty rods to an inch, or ten rods to a space, Congress Land, which is one mile square for a section.  
Number of acres in this Section, according to the United States Survey 640

of  
rod  
e-  
s

10  
20  
30  
40  
50  
60  
70  
80  
90  
100  
110  
120  
130  
140  
150  
160

160  
150  
140  
130  
120  
110  
100  
90  
80  
70  
60  
50  
40  
30  
20  
10  
1  
10  
20  
30  
40  
50  
60  
70  
80  
90  
100  
110  
120  
130  
140  
150  
160



20

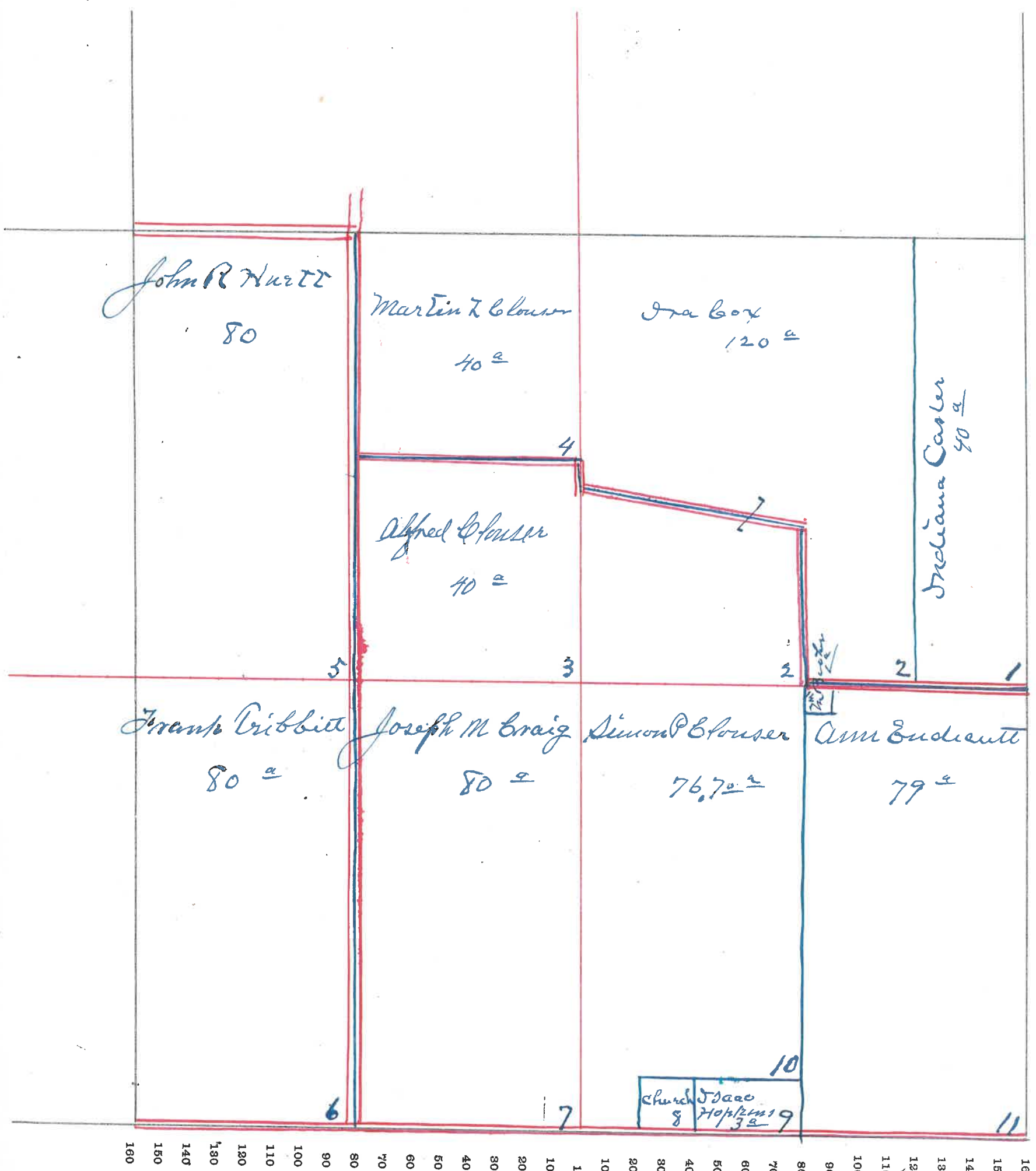




SECTION No. //

Congressional Township No. 19, R. 3

SCALE---Forty rods to an inch, or ten rods to a space, Congress Land, which is one mile square for a section.  
Number of acres in this Section, according to the United States Survey. 640





# MONTGOMERY COUNTY, INDIANA, 190

Assessor's Plat-Book for \_\_\_\_\_ Township, No. \_\_\_\_\_

VIQUESNEY PRINTING CO., TERRE HAUTE, IND.

NAMES OF OWNERS	Number on Plat.	DESCRIPTION	Section	Township	Range	Acres	Hundredths	Value of Land	Value of Improvements	Value of Lands and Improvements.
John N Bralton	1	E 1/2 N E 1/4	12	19	3	80		3200	500	3700
Lee P Needham	2	W 1/2 N E 1/4	"	"	"	80		6400	1200	7600
" " "	2	E 1/2 S W 1/4	"	"	"	80				
William Ringford	3	E 1/2 N W 1/4	"	"	"	80		3200	500	3700
E E Dagg	4	N W 1/4 N W 1/4	"	"	"	40		1600	400	2000
Ed Flannigan	5	S W 1/4 N W 1/4	"	"	"	40		1600	400	2000
Frank Caldwell	6	PT W 1/2 S W 1/4	"	"	"	52	66	1900	400	2300
William Brown	7	PT W 1/2 S W 1/4	"	"	"	26	33	1000	500	1500
Michael Hampton	8	W 1/2 S E 1/4	"	"	"	80		3200	600	3800
Fred Thompson	9	E 1/2 S E 1/4	"	"	"	80		3400	200	3600
		23								
L 20 Imp. 47 3/6		Land 40 per A.				40				



SECTION No. / 2

Congressional Township No. 19, R. 3

SCALE---Forty rods to an inch, or ten rods to a space, Congress Land, which is one mile square for a section.  
Number of acres in this Section, according to the United States Survey. 640

due of  
ids and  
provements

700

600

500

400


300

200

100

000

500



160  
150  
140  
130  
120  
110  
100  
90  
80  
70  
60  
50  
40  
30  
20  
10  
1  
10  
20  
30  
40  
50  
60  
70  
80  
90  
100  
110  
120  
130  
140  
150  
160

160 150 140 130 120 110 100 90 80 70 60 50 40 30 20 10 1 10 20 30 40 50 60 70 80 90 100 110 120 130 140 150 160

24

# MONTGOMERY COUNTY, INDIANA, 190

Assessor's Plat-Book for

*Franklin*

Township, No. \_\_\_\_\_

VIQUESNEY PRINTING CO., TERRE HAUTE, IND.

NAMES OF OWNERS	Number on Plat.	DESCRIPTION	Section	Township	Range	Acres	Hundredths	Value of Land	Value of Improvements	Value of Lands and Improvements
<i>Martin Jyger</i>	1	<i>E<sup>1</sup>/<sub>2</sub> N E<sup>1</sup>/<sub>4</sub> N E<sup>1</sup>/<sub>4</sub> S E<sup>1</sup>/<sub>4</sub></i>	13	19	3	120		4800	800	5600
<i>Josephus Needham</i>	2	<i>W<sup>1</sup>/<sub>2</sub> N E<sup>1</sup>/<sub>4</sub></i>	"	"	"	80		3200	800	4000
<i>L. P. Needham</i>	3	<i>E<sup>1</sup>/<sub>2</sub> N W<sup>1</sup>/<sub>4</sub></i>	"	"	"	80		3200	800	3500
<i>Quincy Bundy</i>	4	<i>W<sup>1</sup>/<sub>2</sub> N W<sup>1</sup>/<sub>4</sub></i>	"	"	"	80		3200	200	3400
<i>Samuel Deek</i>	5	<i>N W<sup>1</sup>/<sub>4</sub> S W<sup>1</sup>/<sub>4</sub></i>	"	"	"	40		1600	500	2100
<i>Eleonah Booker</i>	6	<i>S W<sup>1</sup>/<sub>4</sub> S W<sup>1</sup>/<sub>4</sub></i>	"	"	"	40		1600	500	2100
<i>James Jarvis</i>	7	<i>W<sup>1</sup>/<sub>2</sub> E<sup>1</sup>/<sub>2</sub> S W<sup>1</sup>/<sub>4</sub></i>	"	"	"	40		1600	300	1900
<i>Granville Brown</i>	8	<i>E<sup>1</sup>/<sub>2</sub> E<sup>1</sup>/<sub>2</sub> S W<sup>1</sup>/<sub>4</sub></i>	"	"	"	40		1600	600	2200
<i>Isaac Deek</i>	9	<i>W<sup>1</sup>/<sub>2</sub> S E<sup>1</sup>/<sub>4</sub></i>	"	"	"	80		3200	600	3800
<i>Jesse Bowers</i>	10	<i>S E<sup>1</sup>/<sub>4</sub> S E<sup>1</sup>/<sub>4</sub></i>	"	"	"	40		1600	500	2100
25										
<i>L. W. Imp. 47 <sup>31</sup>/<sub>32</sub></i>		<i>land. Ho. per A.</i>				40				



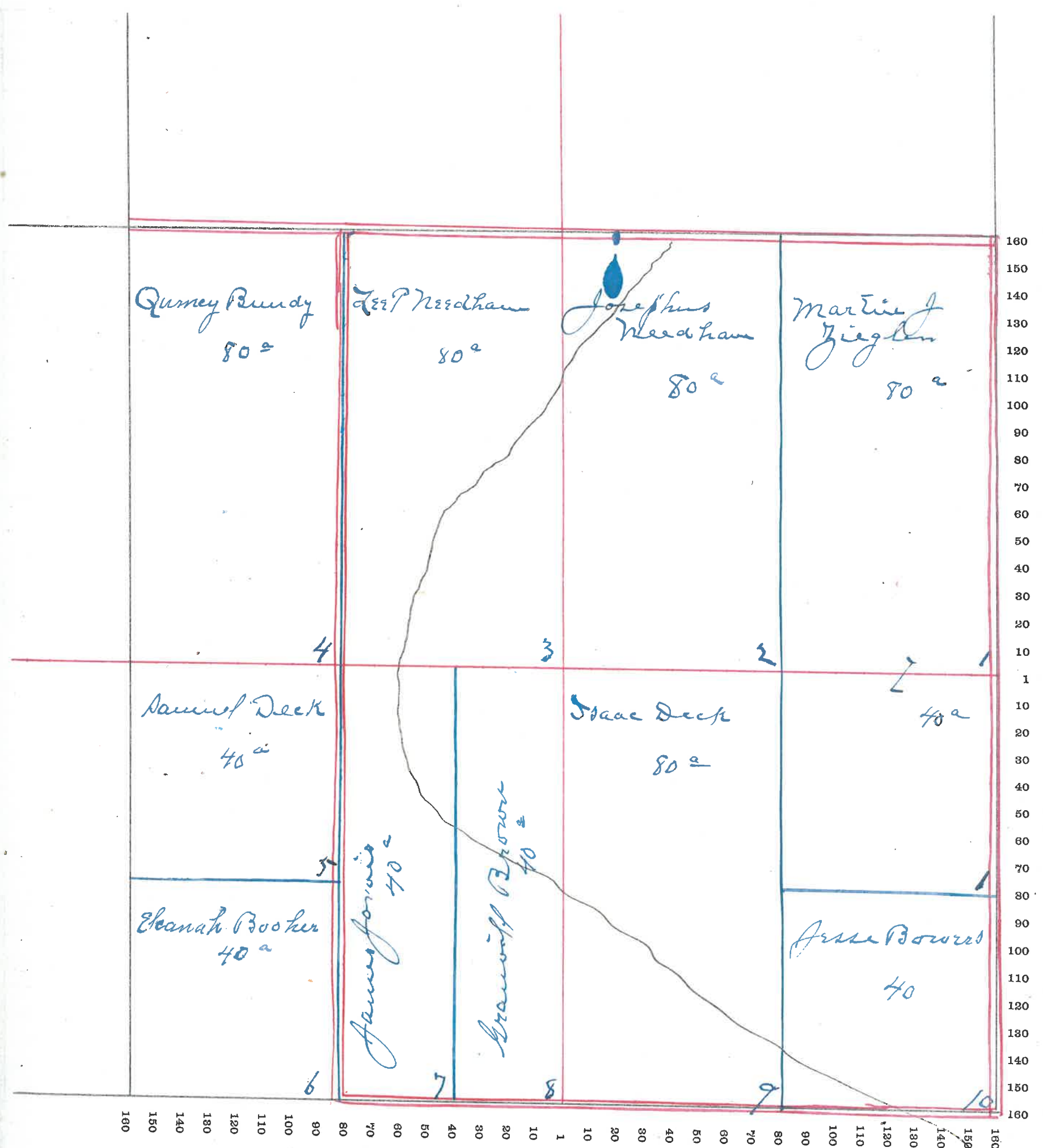
SECTION No. / 3

Congressional Township No. 19, R. 3

SCALE---Forty rods to an inch, or ten rods to a space, Congress Land, which is one mile square for a section.  
Number of acres in this Section, according to the United States Survey. 640

ue of  
ls and  
rove-  
nts

300  
200  
100  
00  
100  
00  
00  
00  
00



160  
150  
140  
130  
120  
110  
100  
90  
80  
70  
60  
50  
40  
30  
20  
10  
1  
10  
20  
30  
40  
50  
60  
70  
80  
90  
100  
110  
120  
130  
140  
150  
160

180 150 140 180 120 110 100 90 80 70 60 50 40 30 20 10 1 10 20 30 40 50 60 70 80 90 100 110 120 130 140 150 160

# MONTGOMERY COUNTY, INDIANA, 190

Assessor's Plat-Book for

Township, No. \_\_\_\_\_

VIGUESNEY PRINTING CO., TERRE HAUTE, IND.

NAMES OF OWNERS	Number on Plat.	DESCRIPTION	Section	Township	Range	Acres	Hundredths	Value of Land	Value of Improvements	Value of Lands and Improvements
Rebecca Flammigan	1	PT S E 1/4 S 1/2 N E 1/4	14	19	3	220		7500	1200	9700
Lebrona M <sup>c</sup> Daniel	2	N 1/2 N E 1/4	"	"	"	79	30	3200	300	3500
Alfred Cox	3	E 1/2 N W 1/4 S 1/2 E 1/2 S W 1/4	"	"	"	91		3600	300	3900
George Kashner	4 & 5	W 1/2 N W 1/4 N W 1/4 S W 1/4	"	"	"	120		4500	1000	5500
John Knette	6	S W 1/4 S W 1/4	"	"	"	40		1200		1200
A P Lough	7	PT E 1/2 S W 1/4	"	"	"	52	50	2000	300	2300
Maria & Ruddy	8	S P 1/2 E 1/2 S W 1/4	"	"	"	16	50	640	60	700
Daniel Deck	9	PT N E 1/4	"	"	"	20		800		800
27										
L <sup>and</sup> Imp-43 1/2		land 38 1/2				30	15			





# MONTGOMERY COUNTY, INDIANA, 190

Assessor's Plat-Book for Franklin Township, No. \_\_\_\_\_

VIQUESNEY PRINTING CO., TERRE HAUTE, IND.

NAMES OF OWNERS	Number on Plat.	DESCRIPTION	Section	Township	Range	Acres	Hundredths	Value of Land	Value of Improvements	Value of Lands and Improvements
Samuel Paddock	1	$\frac{E}{2}$ $\frac{S}{2}$ $\frac{W}{2}$ $\frac{E}{4}$	15	19	3	100		4000	200	4200
Gurney Woody	2	$W\frac{1}{2}$ $N\frac{1}{2}$ $E\frac{1}{4}$	"	"	"	80		3400	600	4000
L M Cook	3	$N\frac{1}{2}$ $W\frac{1}{2}$	"	"	"	160		7200	800	8000
James F Buchanan	4	$W\frac{1}{2}$ $S\frac{1}{2}$ $W\frac{1}{4}$	"	"	"	80		3200	200	3400
Vince & Craig	5	$E\frac{1}{2}$ $S\frac{1}{2}$ $W\frac{1}{4}$ $W\frac{1}{2}$ $S\frac{1}{4}$	"	"	"	160		5400	200	5600
John Kneute	6	D.P.C. $E\frac{1}{2}$ $S\frac{1}{2}$ $E\frac{1}{4}$	"	"	"	60		2200		2200
29										
L & Imp. $42\frac{13}{16}$		Land $39\frac{17}{32}$								



SECTION No. 136


Congressional Township No. \_\_\_\_\_, R. \_\_\_\_\_

SCALE---Forty rods to an inch, or ten rods to a space, Congress Land, which is one mile square for a section.  
Number of acres in this Section, according to the United States Survey 640

of  
and  
ve-  
is

00  
00  
00  
00  
00  
00

160  
150  
140  
130  
120  
110  
100  
90  
80  
70  
60  
50  
40  
30  
20  
10  
1  
10  
20  
30  
40  
50  
60  
70  
80  
90  
100  
110  
120  
130  
140  
150  
160



30






SECTION No. 16

Congressional Township No. 19, R. 3

SCALE---Forty rods to an inch, or ten rods to a space, Congress Land, which is one mile square for a section.  
Number of acres in this Section, according to the United States Survey 640

e of  
and  
ve-  
its

00  
00  
00  
00



160  
150  
140  
130  
120  
110  
100  
90  
80  
70  
60  
50  
40  
30  
20  
10  
1  
10  
20  
30  
40  
50  
60  
70  
80  
90  
100  
110  
120  
130  
140  
150  
160

160  
150  
140  
130  
120  
110  
100  
90  
80  
70  
60  
50  
40  
30  
20  
10  
1  
10  
20  
30  
40  
50  
60  
70  
80  
90  
100  
110  
120  
130  
140  
150  
160

# MONTGOMERY COUNTY, INDIANA, 190

Assessor's Plat-Book for

Franklin

Township, No. \_\_\_\_\_

VIQUESNEY PRINTING CO., TERRE HAUTE, IND.

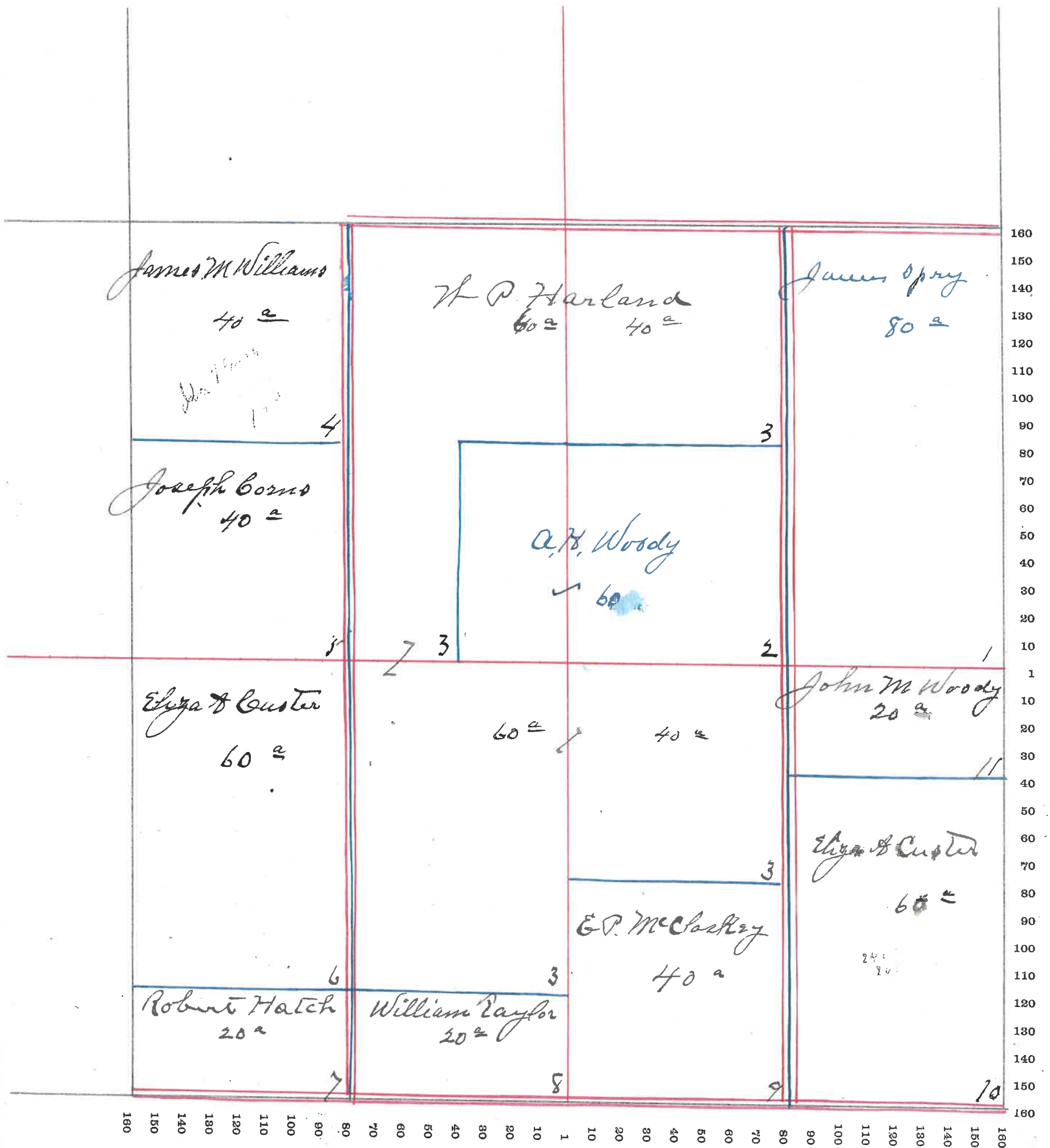
NAMES OF OWNERS	Number on Plat.	DESCRIPTION	Section	Township	Range	Acres	Hundredths	Value of Land	Value of Improvements	Value of Lands and Improvements
James <sup>sr</sup> Dricilla Oprey	1	E 1/2 N 2 1/4	17	19	3	80		3600	400	4000
A W Woody	2	P 1/2 N 1/2	"	"	"	60		2400	600	3000
W P Harland	3	P 1/2 N 1/2 & P 1/2 S 1/2	"	"	"	200		6400	200	6600
James M Williams	4	N 1/4 N 1/4	"	"	"	40		1400	200	1600
Joseph Burns	5	S 1/4 N 1/4	"	"	"	40		1400		1400
Eliza A Custer	6	P 1/2 W 1/2 S 1/4	"	"	"	120		4700	700	5400
	10	P 1/2 E 1/2 S 1/4	"	"	"					
Robert Hatch	7	S 1/2 S 1/4 S 1/4	"	"	"	20		800	50	850
William Taylor	8	S 1/2 S 1/4 S 1/4	"	"	"	20		800		800
E P McClaskey	9	S 1/4 S 1/4	"	"	"	40		1600	400	2000
John M Woody	11	N 1/2 N 1/4 S 1/4	"	"	"	20		800		800
33										
Imp. H. 1/2 1/4		Land. 37 1/2								



SECTION No. 17

Congressional Township No. 19, R. 3

SCALE---Forty rods to an inch, or ten rods to a space, Congress Land, which is one mile square for a section.  
Number of acres in this Section, according to the United States Survey. 640



# MONTGOMERY COUNTY, INDIANA, 190

Assessor's Plat-Book for

Franklin

Township, No. ....

VIQUESNEY PRINTING CO., TERRE HAUTE, IND.

NAMES OF OWNERS	Number on Plat.	DESCRIPTION	Section	Township	Range	Acres	Hundredths	Value of Land	Value of Improvements	Value of Lands and Improvements
> Chas H Ross	1	PC N 1/2 N 2/4	1819	3	65	2000				2000
> Smeal & Butler	2	PC N 1/2 N 2/4	"	"	18	450				450
> Earl N Woody	3	PC 2/2 N 1/4	"	"	51 25	1900		200		2100
> Mary A Mote	4	PC 1/2 N 2/4	"	"	55	1650		150		1800
> John Mote	5	PC 1/2 N 1/2	"	"	51 25	1530		90		1620
> Escius W Cox	6	S 1/4 N 1/4	"	"	42 50	1270				1270
> J A Word	7	N 1/4 N 1/4	"	"	40	1400		200		1600
> G W & Nancy C Bridton	8	PC N 1/4 S 1/4	"	"	7	280		90		370
> Henry Thornburg	9	PC S 1/4	"	"	153	5660		1500		7160
> John Thornburg	10	W 1/2 S 2/4	"	"	80	2800		500		3300
> Sara Flannigan	11	E 1/2 S 2/4	"	"	80	3200		500		3700
		35								
Said Imp 43.10		land 36.00								



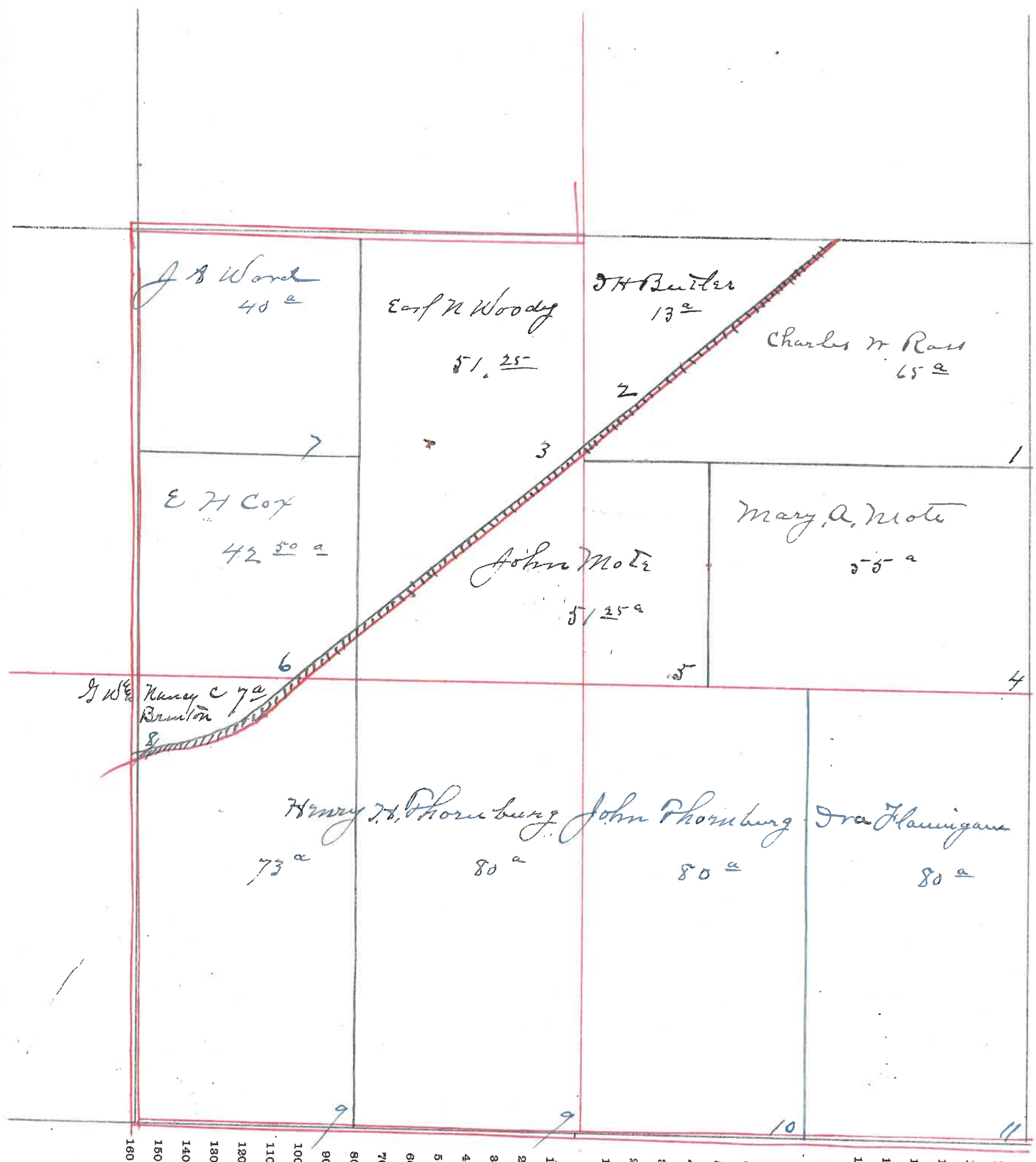
SECTION No. 18

Congressional Township No. 19, R. 3

SCALE---Forty rods to an inch, or ten rods to a space, Congress Land, which is one mile square for a section.  
Number of acres in this Section, according to the United States Survey 638

Value of  
lands and  
improvements

2000  
1450  
2100  
1800  
620  
270  
1600  
370  
160  
3300  
3700



160  
150  
140  
130  
120  
110  
100  
90  
80  
70  
60  
50  
40  
30  
20  
10  
1  
10  
20  
30  
40  
50  
60  
70  
80  
90  
100  
110  
120  
130  
140  
150  
160

# MONTGOMERY COUNTY, INDIANA, 190

Assessor's Plat-Book for

Franklin

Township, No.

VIGUESNEY PRINTING CO., TERRE HAUTE, IND.

NAMES OF OWNERS	Number on Plat.	DESCRIPTION	Section	Township	Range	Acres	Hundredths	Value of Land	Value of Improvements	Value of Lands and Improvements
George & Flora Francis	1	E 1/2 N E 1/4	19	19	3	80		2800	400	3200
Pleasant Butler	2	W 1/2 N E W 1/4 E 1/4	"	"	"	160		5600	700	6300
John Thornburg	3	SE E 1/2 N W 1/4	"	"	"	35		1300		1300
Henry H Thornburg	4	SE E 1/2 N W 1/4 SW E 1/2 SW 1/4	"	"	"	125		4400		4400
Clella Lobaek	5	S W 1/4 N W 1/4	"	"	"	42.50		1500		1500
Mary L Francis	6	N W 1/4 N W 1/4	"	"	"	40		1400	250	1650
Sarah Faust	7	W 1/2 S W 1/4	"	"	"	80		3000	1000	4000
Am R Lynch	8	E 1/2 S E 1/4	"	"	"	80		3200	800	4000
37										
L. J. Emp. H. 2nd 321		Acres. 34 186 321				54.42				



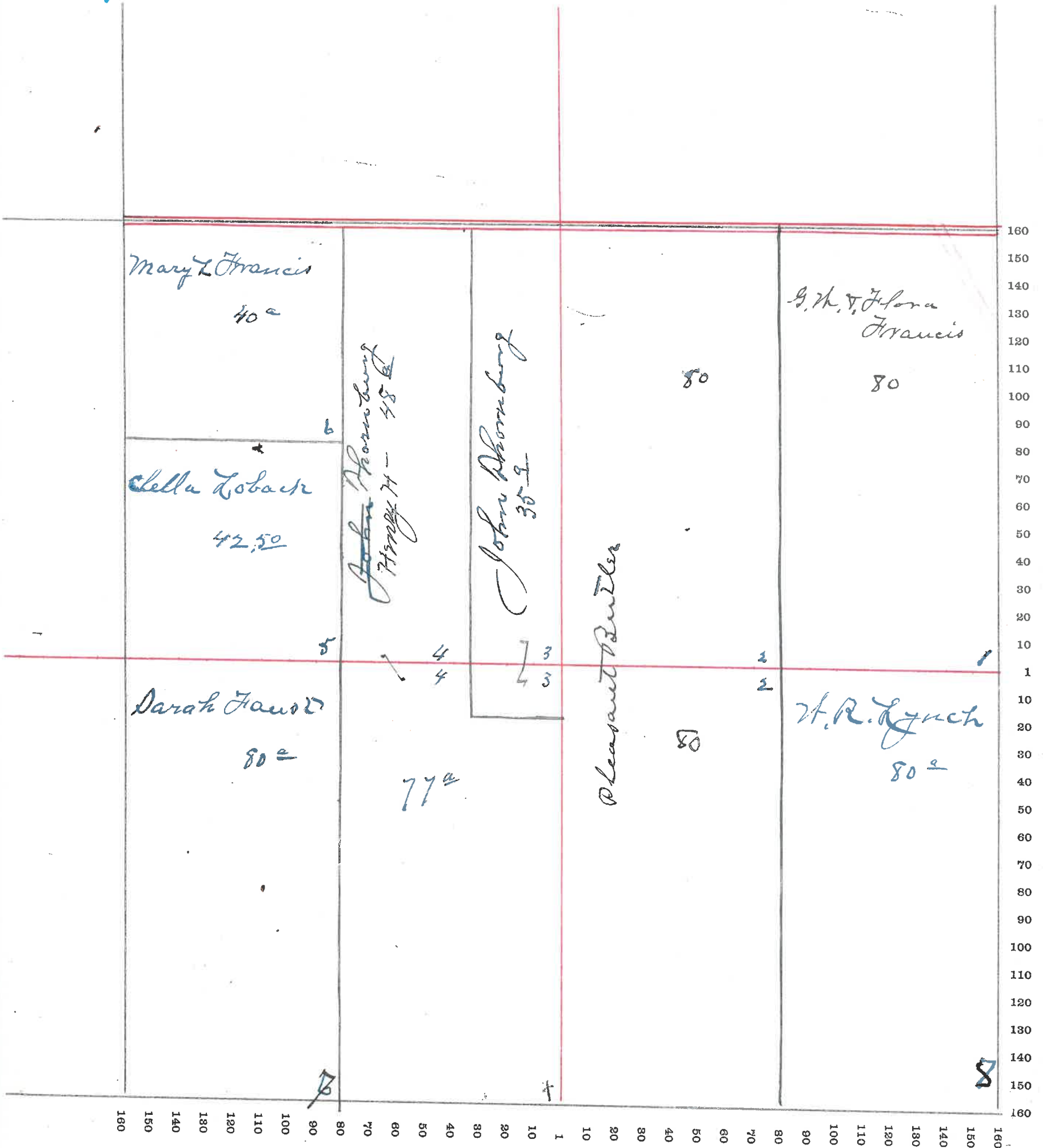
SECTION No. 19

Congressional Township No. 19, R. 3

SCALE---Forty rods to an inch, or ten rods to a space, Congress Land, which is one mile square for a section.  
Number of acres in this Section, according to the United States Survey. 642 ~~20~~

Value of  
lands and  
improvements

1600  
1500  
1400  
1300  
1200  
1100  
1000  
900  
800



# MONTGOMERY COUNTY, INDIANA, 190

Assessor's Plat-Book for

Township, No. \_\_\_\_\_

VIQUESNEY PRINTING CO., TERRE HAUTE, IND.

NAMES OF OWNERS	Number on Plat.	DESCRIPTION	Section	Township	Range	Acres	Hundredths	Value of Land	Value of Improvements	Value of Lands and Improvements
E P Mc Blaskey	1	Qc N 1/2	20	19	3	180		4000	600	4600
William Taylor	2	QD E 1/2 N W 1/4	"	"	"	20		800	400	1200
A J Bowers	3	A E 1/4 N W 1/4	"	"	"	40		1600		1600
Leathy Smith	4	W 1/2 N W 1/4	"	"	"	79	50	3200	800	3500
William R Lynet	5	W 1/2 S W 1/4	"	"	"	80		3200		3200
Robert Wesner	6	E 1/2 S W 1/4	"	"	"	80		3200	400	3600
Joe McDaniel	7	N 1/2 N W 1/4 S E 1/4	"	"	"	19	80	800		800
Alice McDaniel	8	S 1/2 N W 1/4 S E 1/4	"	"	"	20	50	800	80	880
Ida M McDaniel	9	N E 1/4 S E 1/4	"	"	"	40		1600	400	2000
Albert Young School	10	S 1/2 S E 1/4	"	"	"	80		3200	100	3300
W P J J McChaskey	11	E 1/2 N E 1/4	"	"	"	80		2800	800	3600

Land Imp. 44 9/16

land 39 3/8

72 3/8



SECTION No. 20

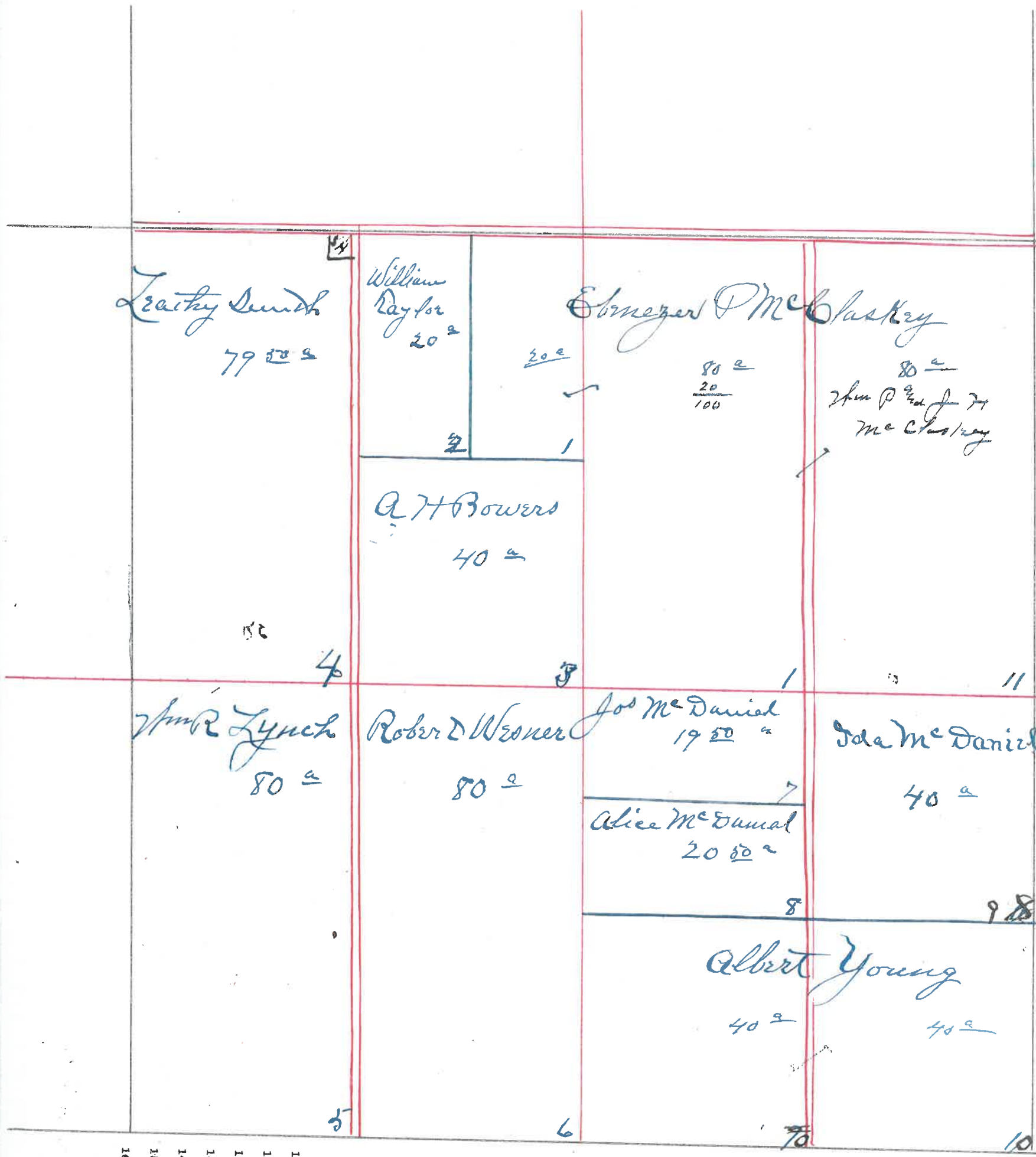
Congressional Township No. 19, R. 3

SCALE---Forty rods to an inch, or ten rods to a space, Congress Land, which is one mile square for a section.  
Number of acres in this Section, according to the United States Survey 640

Value of  
lands and  
improvements

600  
200  
1600  
500  
200  
100  
70  
50  
30  
20  
10  
1  
10  
20  
30  
40  
50  
60  
70  
80  
90  
100  
110  
120  
130  
140  
150  
160

160  
150  
140  
130  
120  
110  
100  
90  
80  
70  
60  
50  
40  
30  
20  
10  
1  
10  
20  
30  
40  
50  
60  
70  
80  
90  
100  
110  
120  
130  
140  
150  
160



40

# MONTGOMERY COUNTY, INDIANA, 190

Assessor's Plat-Book for Franklin Township, No. \_\_\_\_\_

VIQUESNEY PRINTING CO., TERRE HAUTE, IND.

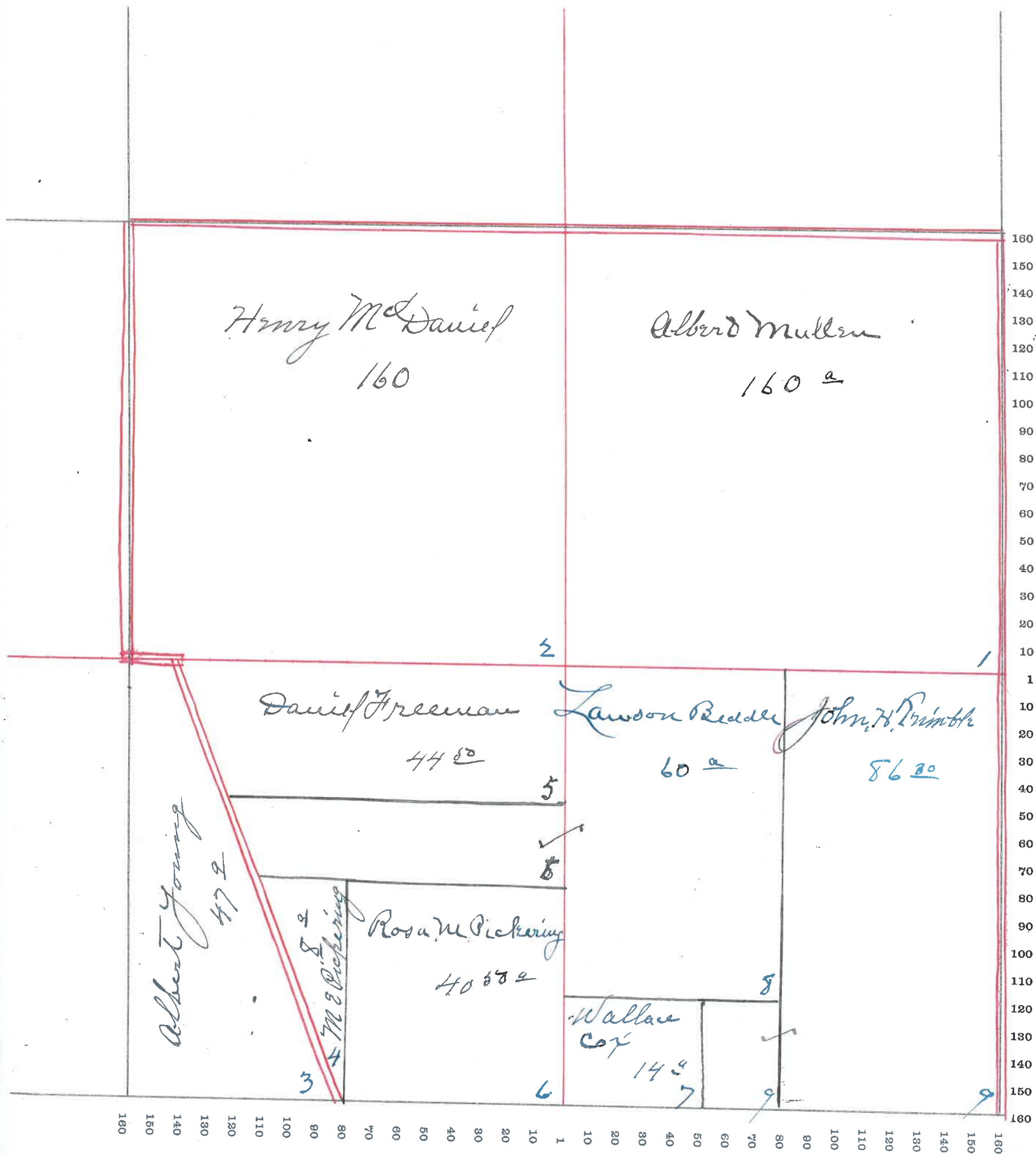
NAMES OF OWNERS	Number on Plat.	DESCRIPTION	Section	Township	Range	Acres	Hundredths	Value of Land	Value of Improvements	Value of Lands and Improvements
Albert Mullen	1	N 2/4	21	19	3	160		6400	1000	7400
Henry McDaniel	2	N 1/4	"	"	"	160		5600	500	6100
Albert Young	3	PL W 1/2 S 1/4	"	"	"	47		1900	200	1900
M E Pickering	4	PL W 1/2 S 1/4	"	"	"	8		300		300
Daniel Freeman	5	PL S 1/4	"	"	"	44	50	1600	400	2000
Rosa M Pickering	6	S 2/4 S 1/4	"	"	"	40	50	1600	200	1800
Wallace Cox	7	PL S 1/2 W 1/2 S 2/4	"	"	"	14		450		450
Lawson Biddle	8	PL W 1/2 S 2/4	"	"	"	80		2900	500	3200
John H. Drumb	9	E 1/2 S 1/4 PL S 1/2 W 1/4	"	"	"	86	30	3500	500	4000
		41								
L <sup>nd</sup> Imp. 42 27/64		land. 34 17/64	94 21							



SECTION No. 21

Congressional Township No. 19, R. 3

SCALE---Forty rods to an inch, or ten rods to a space, Congress Land, which is one mile square for a section.  
Number of acres in this Section, according to the United States Survey, 640<sup>30</sup>







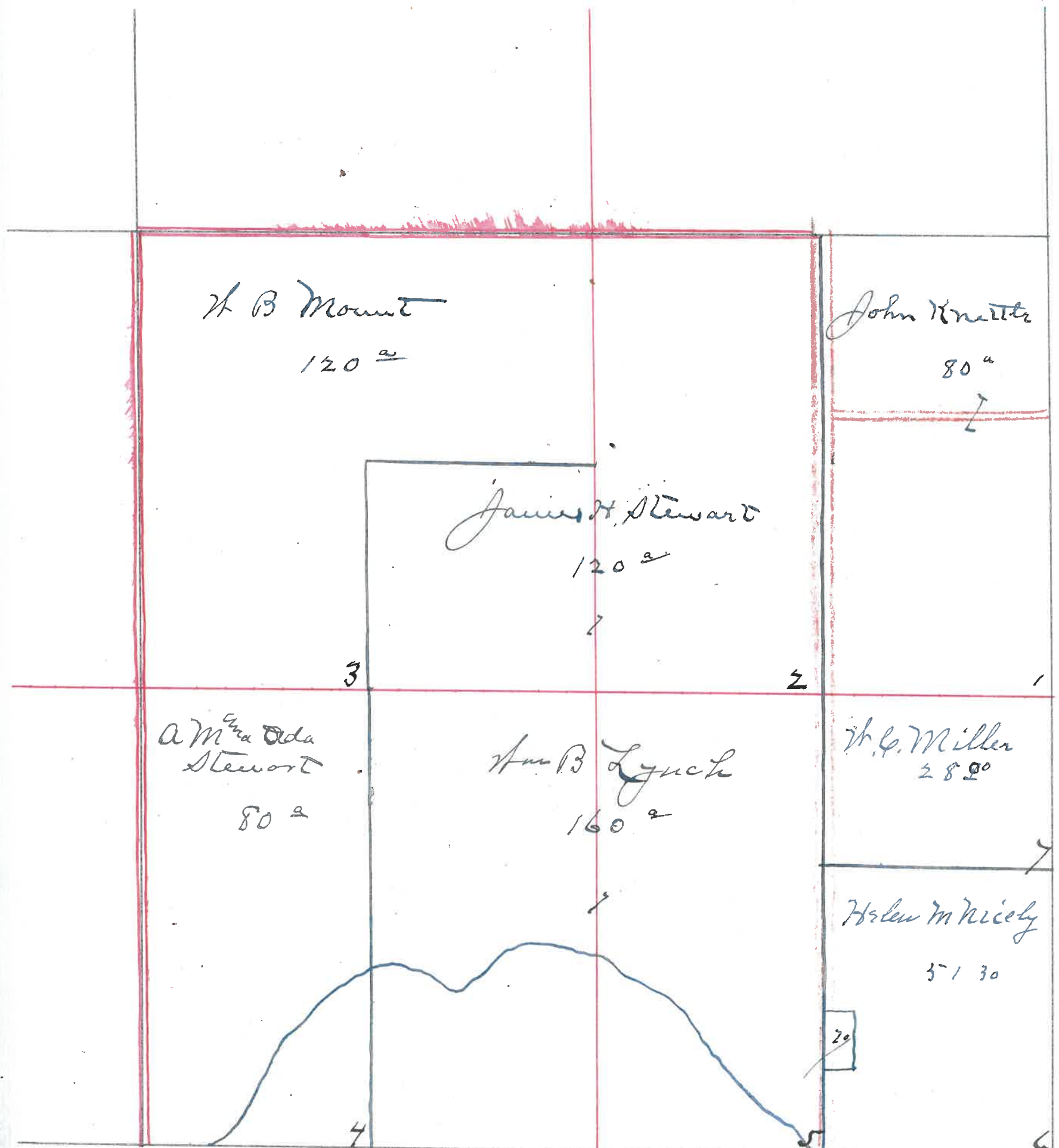
SECTION No. 22

Congressional Township No. 19, R. 3

SCALE---Forty rods to an inch, or ten rods to a space, Congress Land, which is one mile square for a section.  
Number of acres in this Section, according to the United States Survey. 640

of  
and  
veys  
its

00  
30  
60  
90  
120  
150  
180



180  
150  
140  
130  
120  
110  
100  
90  
80  
70  
60  
50  
40  
30  
20  
10  
1  
10  
20  
30  
40  
50  
60  
70  
80  
90  
100  
110  
120  
130  
140  
150  
160

# MONTGOMERY COUNTY, INDIANA, 190

Assessor's Plat-Book for

Franklin

Township, No. \_\_\_\_\_

VIOUESNEY PRINTING CO., TERRE HAUTE, IND.

NAMES OF OWNERS	Number on Plat.	DESCRIPTION	Section	Township	Range	Acres	Hundredths	Value of Land	Value of Improvements	Value of Lands and Improvements
Albert G Trubbett	1	PL N E/4	23	19	3	100		4000	1000	5000
Effie Butler	2	PL N E/4 N W/4	"	"	"	22	50	900		900
L R Butler	3	PL N E/4 N W/4	"	"	"		50	40	200	240
John Knecht	4	PL W/2 N W/4	"	"	"	60		2400		2400
Am C Miller	5	<sup>unim PL S W/4</sup> PL S W/4 N W/4	"	"	"	105		3800	700	4500
Helen M Nicely	6	PL S W/4	"	"	"	92		4000		4000
Daniel T Miller	7	PL S 1/2	"	"	"	90		3300	700	4000
Arch F Needham	8	PL W/2 S E/4 S W/4 N E/4	"	"	"	49	25	2000	500	2500
Monroe Smith	9	S 1/2 S E/4	"	"	"	79	50	3200	800	4000
Lee G Needham	10	S E/4 N E/4	"	"	"	40		1400		1400

45

*S of Imp. to 110-3/4*

Land 38,898  
3/4

3657



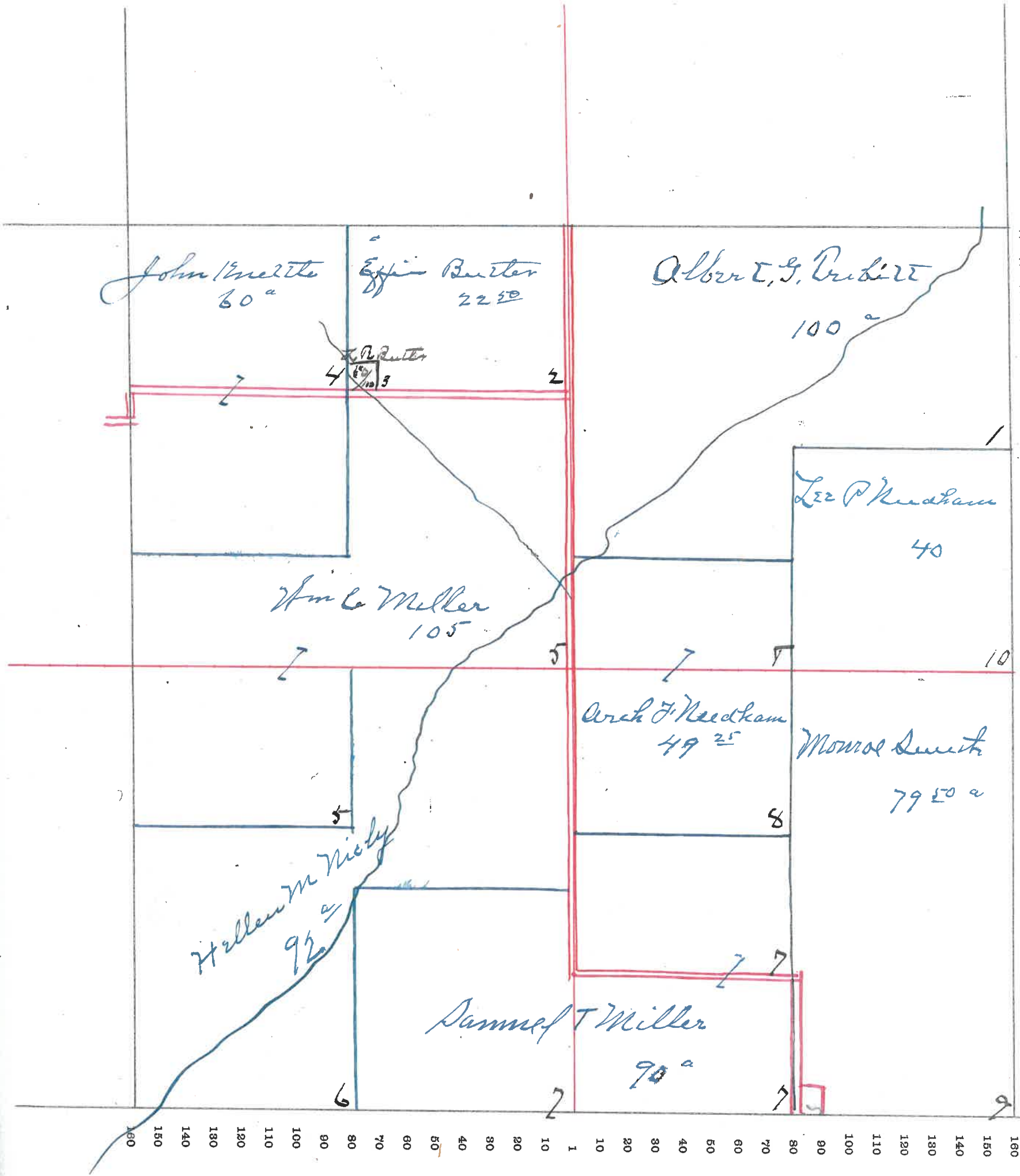
SECTION No. 23

Congressional Township No. 19, R. 3

SCALE---Forty rods to an inch, or ten rods to a space, Congress Land, which is one mile square for a section.  
Number of acres in this Section, according to the United States Survey. 638 7/8

Scale of  
rods and  
acres

100  
200  
300  
400  
500  
600  
700  
800  
900  
1000



160  
150  
140  
130  
120  
110  
100  
90  
80  
70  
60  
50  
40  
30  
20  
10  
1  
10  
20  
30  
40  
50  
60  
70  
80  
90  
100  
110  
120  
130  
140  
150  
160

# MONTGOMERY COUNTY, INDIANA, 190

Assessor's Plat-Book for

Township, No.

VIQUESNEY PRINTING CO., TERRE HAUTE, IND.

NAMES OF OWNERS	Number on Plat.	DESCRIPTION	Section	Township	Range	Acres	Hundredths	Value of Land	Value of Improvements	Value of Lands and Improvements	
\ Thos W Lapollette	1	E 1/2 N E 1/4	24	19	3	80		3200	600	3800	
" Phebr E Ford	2	W 1/2 N E 1/4	"	"	"	80		3200	400	3600	
\ Luther Booker	3	E 1/2 N W 1/4	"	"	"	80		3200	1200	4400	
\ Alfred Decker	4	W 1/2 N W 1/4	"	"	"	80		3200	600	3800	
\ Monroe Smith	5	N W 1/4 S W 1/4	"	"	"	40		1600		1600	
\ George Jewett	6	S W 1/4 S W 1/4	"	"	"	40		1600		1600	
Eli Bundy	7	E 1/2 S W 1/4	"	"	"	80		3200	200	3400	
\ Ward M L Edwards	8	N W 1/4 S E 1/4	"	"	"	40		1600	300	1900	
\ Thomas Garner	9	Q 1/4 S E 1/4	"	"	"	120		4800	1000	5800	
		47									
L W Imp 46 <sup>20</sup> / <sub>32</sub>		Land 40			40						



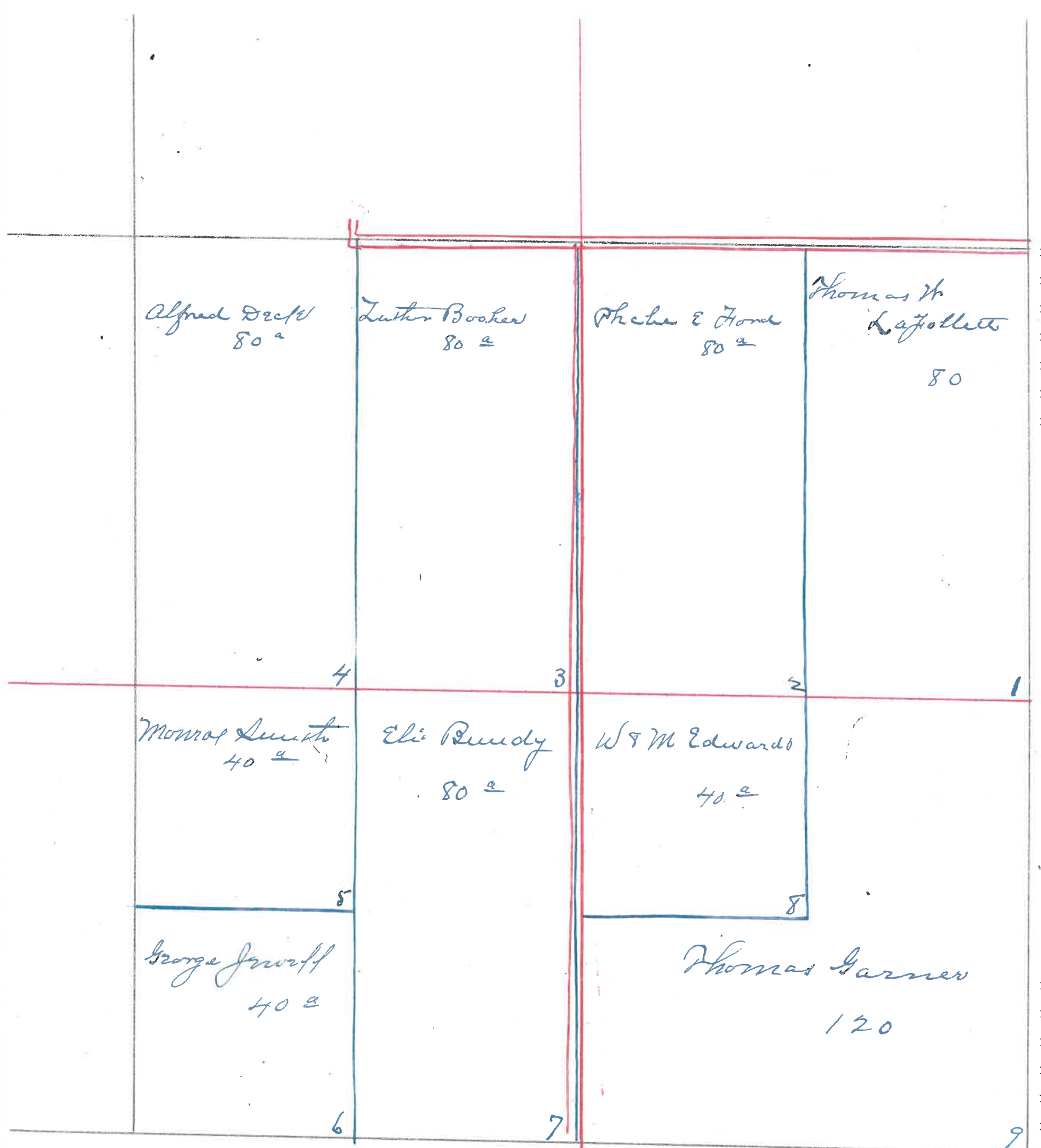
SECTION No. 24

Congressional Township No. 19, R. 3

SCALE---Forty rods to an inch, or ten rods to a space, Congress Land, which is one mile square for a section.  
Number of acres in this Section, according to the United States Survey. 640

alue of  
nds and  
improve-  
ments

800  
600  
400  
200  
0  
200  
400  
600  
800



160  
150  
140  
130  
120  
110  
100  
90  
80  
70  
60  
50  
40  
30  
20  
10  
1  
10  
20  
30  
40  
50  
60  
70  
80  
90  
100  
110  
120  
130  
140  
150  
160

160 150 140 130 120 110 100 90 80 70 60 50 40 30 20 10 1 10 20 30 40 50 60 70 80 90 100 110 120 130 140 150 160

48

# MONTGOMERY COUNTY, INDIANA, 190

Franklin

Assessor's Plat-Book for

Township, No.

VIQUESNEY PRINTING CO., TERRE HAUTE, IND.

NAMES OF OWNERS	Number on Plat.	DESCRIPTION	Section	Township	Range	Acres	Hundredths	Value of Land	Value of Improvements	Value of Lands and Improvements
Joe <sup>W</sup> H. Gullett	1	P 1/2 1/2 N 1/4	25	19	3	27		1080	920	1100
Elias Bowers	2	PT 1/2	"	"	"	210		8400	700	9100
George H. Jewell	3	1/2 N 1/4	"	"	"	80		3200	700	3900
Saml & Sarah Knox	4	1/2 N 1/4	"	"	"	80		3200	600	3800
D S McCallister	5	PT S 1/4	"	"	"	120		4800	400	5200
Elias M. Smalley	6	PT S 1/4 P S 1/4	"	"	"	73		2920	580	3500
M S McCallister	7	PT S 1/4	"	"	"	36	37	1440		1440
Jessie Riggins	"	PT S 1/4	"	"	"	2		80		80
Shawondakel Co	"	PT S 1/4	"	"	"	1		50	150	200

Imp. 44.00/63

land H.C.

40










SECTION No. 26

Congressional Township No. 19, R. 3

SCALE---Forty rods to an inch, or ten rods to a space, Congress Land, which is one mile square for a section.  
Number of acres in this Section, according to the United States Survey 640

ie of  
s and  
ove-  
nts

00  
00  
00  
00  
00



160  
150  
140  
130  
120  
110  
100  
90  
80  
70  
60  
50  
40  
30  
20  
10  
1  
10  
20  
30  
40  
50  
60  
70  
80  
90  
100  
110  
120  
130  
140  
150  
160

160 150 140 130 120 110 100 90 80 70 60 50 40 30 20 10 1 10 20 30 40 50 60 70 80 90 100 110 120 130 140 150 160





SECTION No. 27

Congressional Township No. 19, R. 3

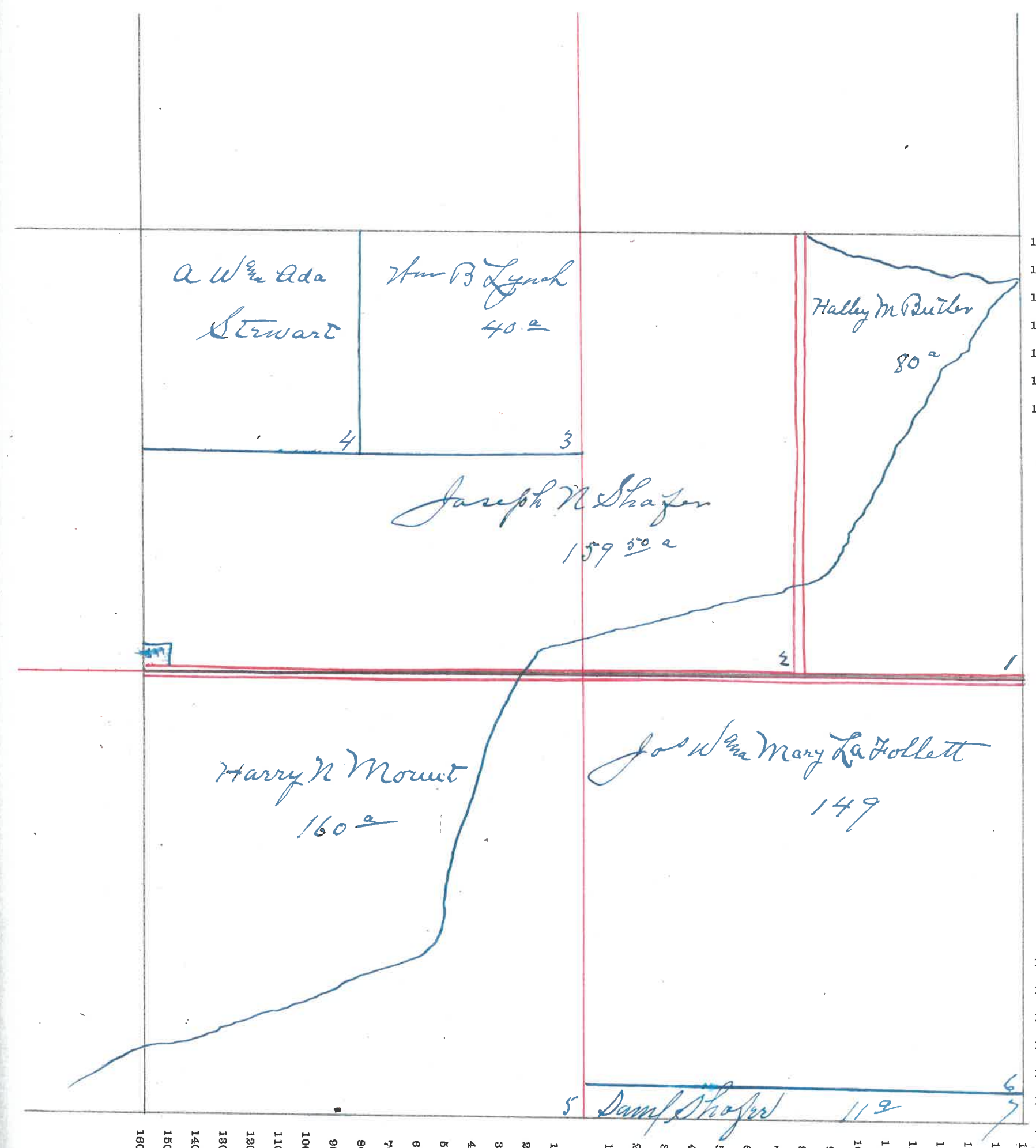
SCALE---Forty rods to an inch, or ten rods to a space, Congress Land, which is one mile square for a section.  
Number of acres in this Section, according to the United States Survey 640

of  
and  
ve-  
ts

00  
00  
00  
00  
00  
00  
00

10  
10  
20  
30  
40  
50  
60  
70  
80  
90  
100  
110  
120  
130  
140  
150  
160

160  
150  
140  
130  
120  
110  
100  
90  
80  
70  
60  
50  
40  
30  
20  
10  
1



# MONTGOMERY COUNTY, INDIANA, 190

Assessor's Plat-Book for

Township, No.

VIOUESNEY PRINTING CO., TERRE HAUTE, IND.

NAMES OF OWNERS	Number on Plat.	DESCRIPTION	Section	Township	Range	Acres	Hundredths	Value of Land	Value of Improvements	Value of Lands and Improvements
Oriss Rhodes	1	N 2nd 1/2 N 1/4	28	19	3	22		800		800
James & Moore	2	PT E 1/2 N 1/4	"	"	"	43		1500	50	1550
John & Mc Gray	3	S 2nd 1/2 N 1/4	"	"	"	15		600	200	800
Wallace & Boy	4	W 1/2 N 1/4	"	"	"	80		3000	800	3800
Rosa M. Pickering	5	PT E 1/2 N 1/4	"	"	"	40		1500		1500
Josiah Dickson	6	PT N 1/2 N 1/4	"	"	"	48		1800	600	2400
Joseph Wheeler	7	PT N 1/4	"	"	"	41		1500	100	1600
H D Peebles	8	PT W 1/2 N 1/4	"	"	"	30		1200		1200
Eddie Johnson	9	PT W 1/2 S 1/4	"	"	"	20	25	800		800
Henry Johnson	10	PT W 1/2 S 1/4	"	"	"	59	75	2200		2200
H. H. Thomas	11	PT S 1/2	"	"	"	240		8500	1200	9700
Sarah Engle	12	PT E 1/2 N 1/4	"	"	"	1		50	50	100
55										
Land Imp 3949		Land 3641								



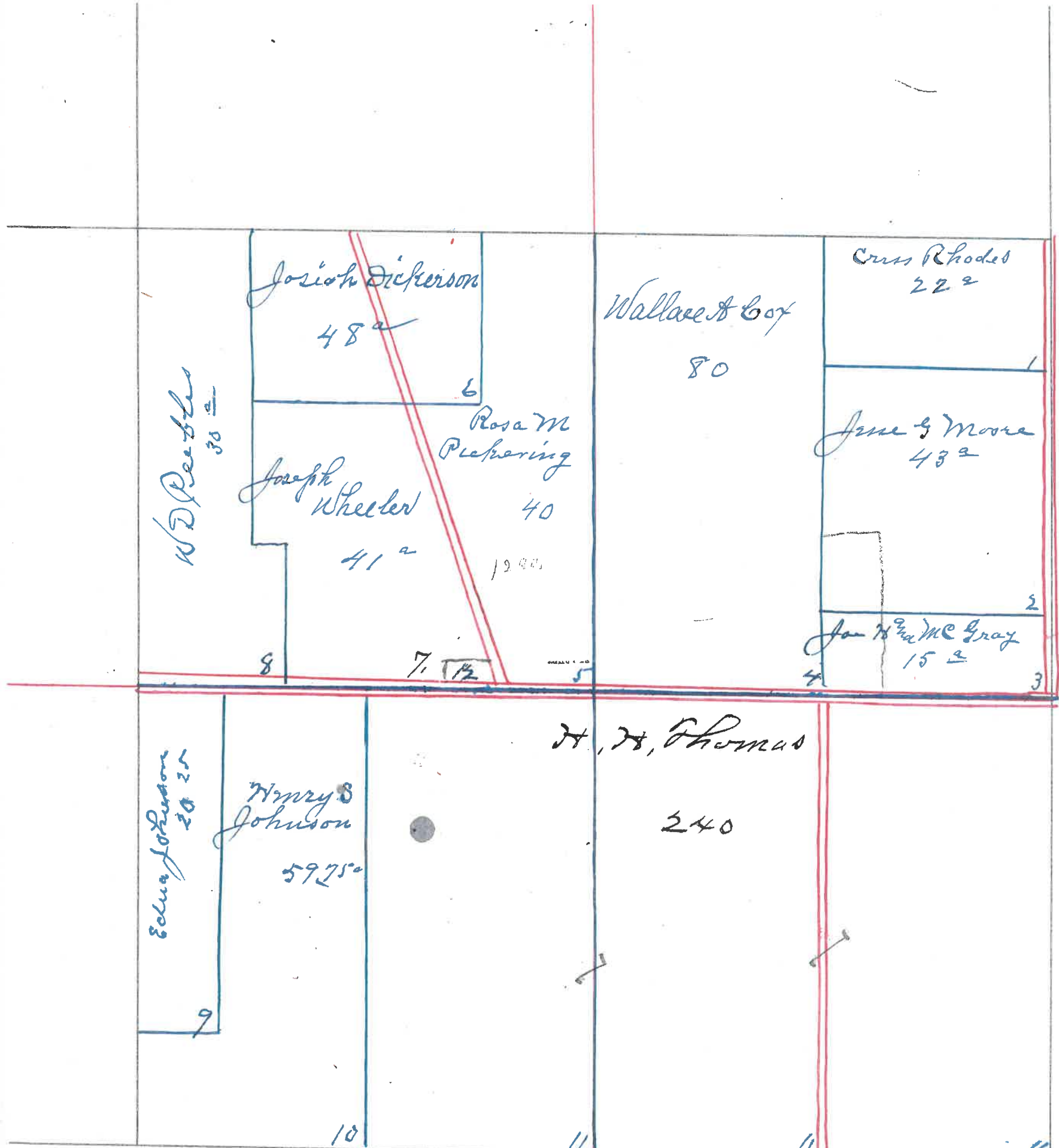
SECTION No. 28

Congressional Township No. 19, R. 3

SCALE---Forty rods to an inch, or ten rods to a space, Congress Land, which is one mile square for a section.  
Number of acres in this Section, according to the United States Survey. 640

ie of  
s and  
ove-  
nts

20  
30  
40  
50  
60  
70  
80  
90  
100  
110  
120  
130  
140  
150  
160



160  
150  
140  
130  
120  
110  
100  
90  
80  
70  
60  
50  
40  
30  
20  
10  
1  
10  
20  
30  
40  
50  
60  
70  
80  
90  
100  
110  
120  
130  
140  
150  
160

# MONTGOMERY COUNTY, INDIANA, 190

Assessor's Plat-Book for

Township, No. \_\_\_\_\_

VIQUESNEY PRINTING CO., TERRE HAUTE, IND.

NAMES OF OWNERS	Number on Plat.	DESCRIPTION	Section	Township	Range	Acres	Hundredths	Value of Land	Value of Improvements	Value of Lands and Improvements	
Arthur D Peebles	1	PT N E/4	29	19	3	150		6000	200	6200	
W D Peebles	2	PT E/2 S E/4	"	"	"	10		400	500	900	
Anna Campbell	3	S E/4 N W/4	"	"	"	40		1400	300	1700	
Ethel B Saidla	4	N E/4 N W/4	"	"	"	40		1500		1500	
R. W. Peebles	5	W/2 N W/4	"	"	"	80		3200	1000	4200	
John E Ethel Saidla	6	N W/4 S W/4	"	"	"	40		1600	200	1800	
Joseph Ringorck	7	S W/4 S W/4	"	"	"	40		1600		1600	
John Sicks	8	S 2nd E/2 W/4 S 2nd E/2 E/4	"	"	"	40		1400		1400	
Harry D Coombs	9	PT E/2 W/4 PT W/2 S E/4	"	"	"	120		4800	500	5300	
Educa Johnson	10	N PT E/2 S E/4	"	"	"	60		2400	600	3000	
H S Johnson	11	S 2nd E/2 S E/4	"	"	"	20		700		700	
		57									
L 2d Imp 45-26/32		land 39 1/6									



SECTION No. 29


Congressional Township No. 19, R. 3

SCALE---Forty rods to an inch, or ten rods to a space, Congress Land, which is one mile square for a section.  
Number of acres in this Section, according to the United States Survey 640

of  
ind  
re-  
s

0  
0  
00  
00  
00  
00  
00  
00  
00  
10

160  
150  
140  
130  
120  
110  
100  
90  
80  
70  
60  
50  
40  
30  
20  
10  
1  
10  
20  
30  
40  
50  
60  
70  
80  
90  
100  
110  
120  
130  
140  
150  
160



# MONTGOMERY COUNTY, INDIANA, 190

Franklin

Assessor's Plat-Book for

Township, No.

VIQUESNEY PRINTING CO., TERRE HAUTE, IND.

NAMES OF OWNERS	Number on Plat.	DESCRIPTION	Section	Township	Range	Acres	Hundredths	Value of Land	Value of Improvements	Value of Lands and Improvements
R W Butler	1	E 1/2 N E 1/4	30	19	3	80		3200		3200
Pleasant Butler	2	W 1/2 N E 1/4	"	"	"	79	70	3200		3200
Chas E Butler	3	E 1/2 N W 1/4 S 1/4 S W 1/4	"	"	"	203	63	8000	1000	9000
Chas E & Halley M Butler	4	S 1/4 W 1/2 N W 1/4 S W 1/4 S W 1/4	"	"	"	53	35	2100		2100
<del>Sarah J Faust</del> Francis Quigg	5	S 1/4 N W 1/4 N W 1/4	"	"	"	25		1000		1000
Francis Quigg	6	S 1/4 W 1/2 N W 1/4	"	"	"	42	50	1700	200	1900
Linnel Butler	7	S 1/4 S W 1/4 S E 1/4	"	"	"	39		1500	200	1700
Joseph Ringford	8	S 1/4 S E 1/4	"	"	"	121		4800	800	5600
		59								
Land Imp. 43 2/101		Land 39 96/101								



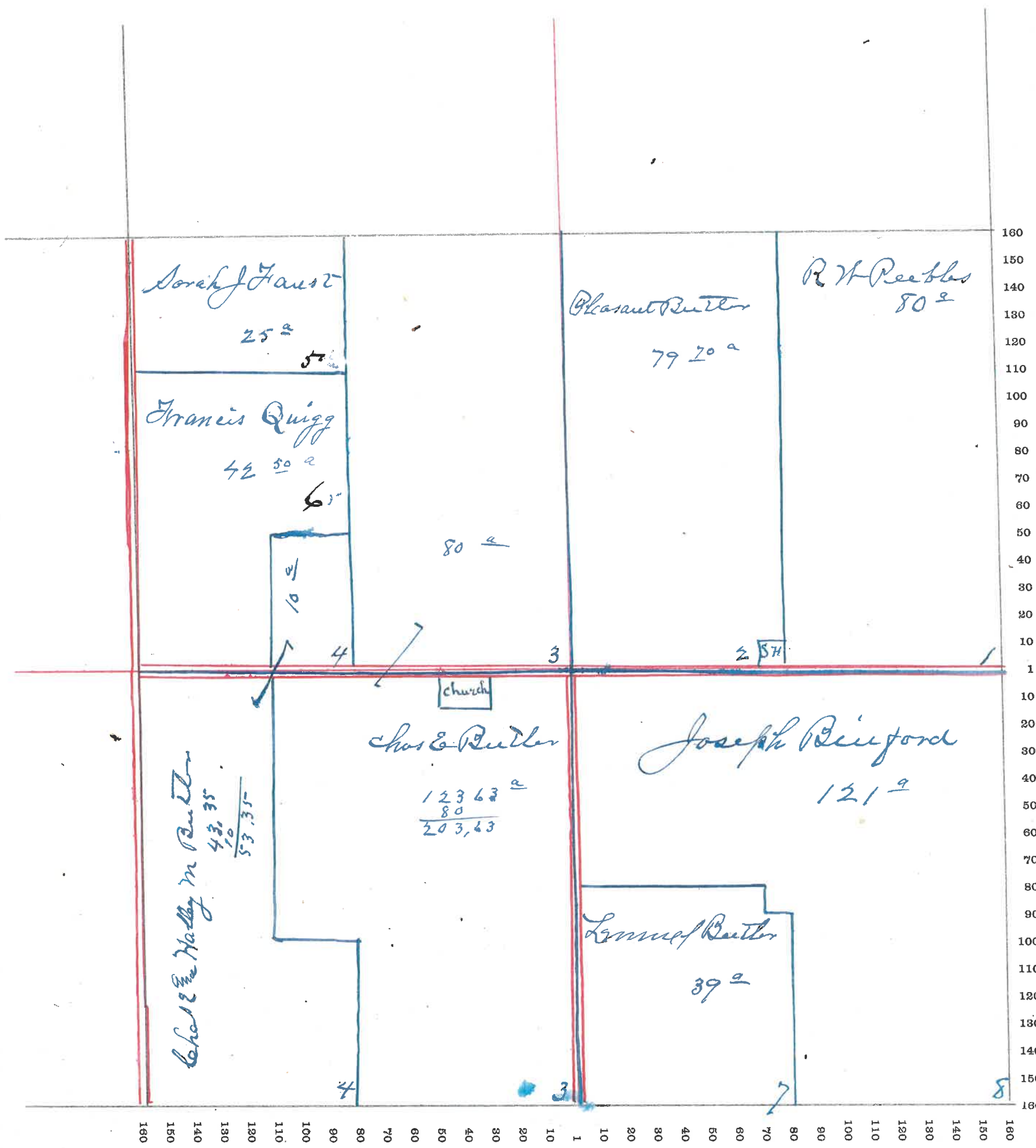
SECTION No. 80

Congressional Township No. 19, R. 3

SCALE---Forty rods to an inch, or ten rods to a space, Congress Land, which is one mile square for a section.  
Number of acres in this Section, according to the United States Survey 644.18

ue of  
is and  
rove-  
ents

200  
200  
000  
100  
000  
900  
700  
600



# MONTGOMERY COUNTY, INDIANA, 190

Assessor's Plat-Book for

Township, No.

VIGUESNEY PRINTING CO., TERRE HAUTE, IND.

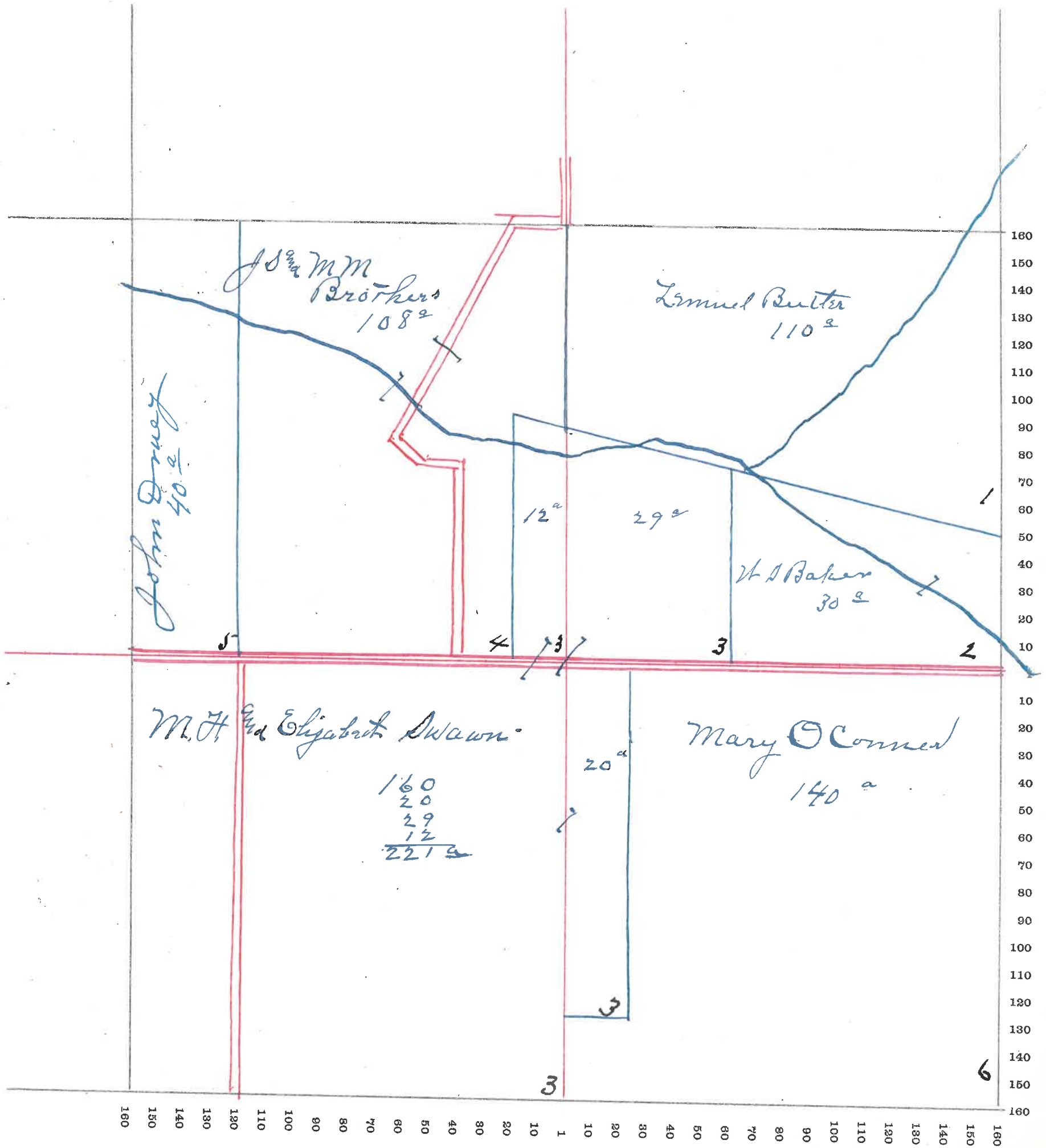
NAMES OF OWNERS	Number on Plat.	DESCRIPTION	Section	Township	Range	Acres	Hundredths	Value of Land	Value of Improvements	Value of Lands and Improvements	
Lemuel Butler	1	P <sub>1</sub> N E <sub>4</sub>	31	19	3	110		4000		4000	
W S Baker	2	P <sub>1</sub> S <sup>1</sup> / <sub>2</sub> N E <sub>4</sub>	"	"	"	30		900	300	1200	
Mrs Elizabeth Swann	3	S <sup>1</sup> / <sub>4</sub> P <sub>1</sub> S E <sub>4</sub> P <sub>1</sub> N <sup>1</sup> / <sub>2</sub>	"	"	"	221		8000	800	8800	
J S M Brothers	4	P <sub>1</sub> N W <sub>4</sub>	"	"	"	108		3500	400	3900	
John Druey	5	W <sup>1</sup> / <sub>2</sub> W <sup>1</sup> / <sub>2</sub> N W <sub>4</sub>	"	"	"	40		1500		1500	
Mary O'Conner	6	P <sub>1</sub> S E <sub>4</sub>	"	"	"	140		5000	400	5400	
		61									
L. J. Simpson 37 381/049		Land 33-180/649									



SECTION No. 31

Congressional Township No. 19, R. 3

SCALE---Forty rods to an inch, or ten rods to a space, Congress Land, which is one mile square for a section.  
 Number of acres in this Section, according to the United States Survey 649



# MONTGOMERY COUNTY, INDIANA, 190

Assessor's Plat-Book for

Township, No.

VIQUESNEY PRINTING CO., TERRE HAUTE, IND.

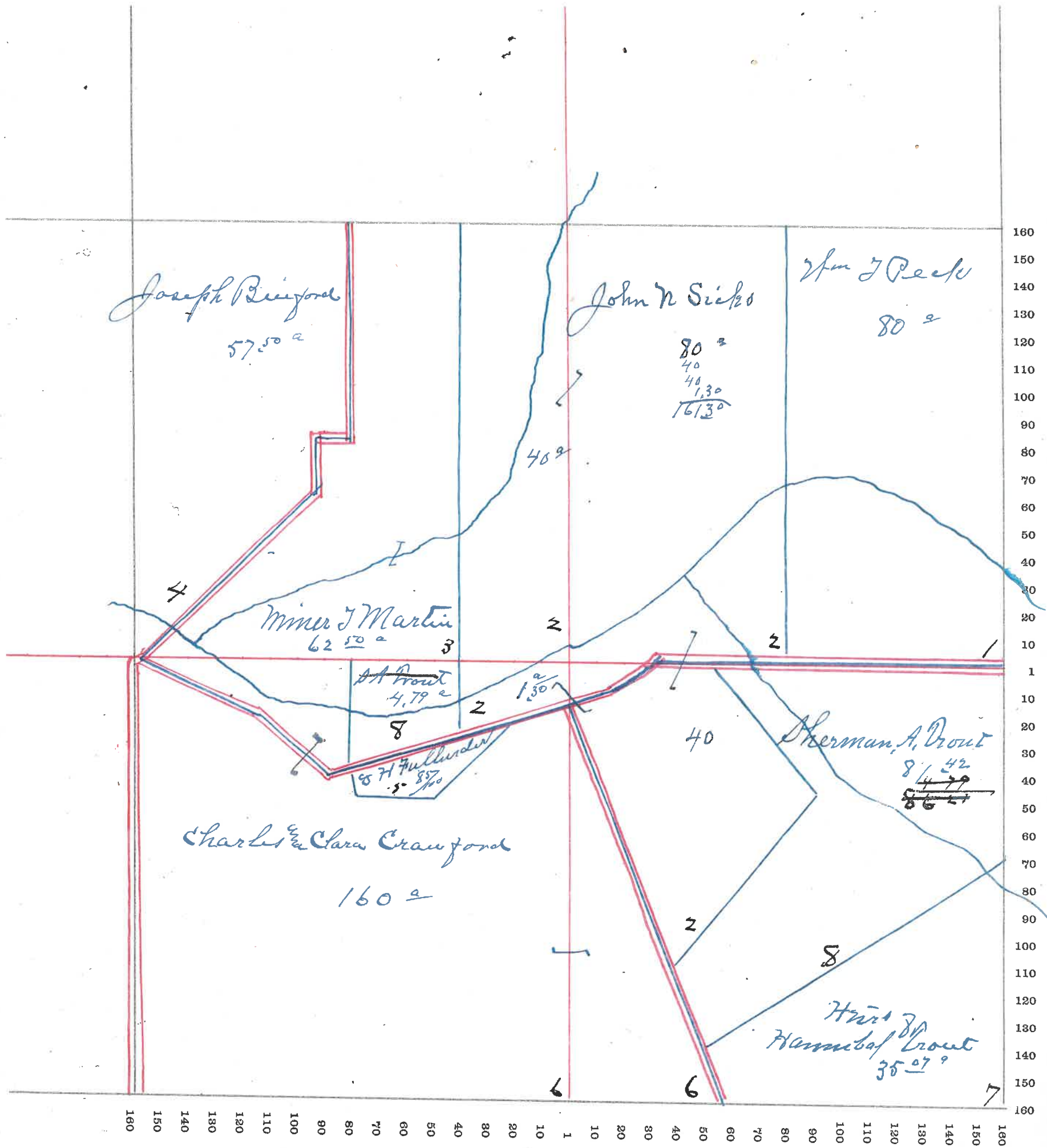
NAMES OF OWNERS	Number on Plat.	DESCRIPTION	Section	Township	Range	Acres	Hundredths	Value of Land	Value of Improvements	Value of Lands and Improvements	
W J Reck	1	E 1/2 N E 1/4 32 19 3				80		2500	300	2800	
John N Siebo	2	W 1/2 N E 1/4 E 1/2 N E 1/4 32 19 3 P 1/2 N E 1/4 32 19 3				161	30	5200	600	5800	
Miner J Martin	3	P 1/2 N W 1/4				62	50	2100	200	2300	
Joseph Ringora	4	P 1/2 W 1/2 N W 1/4				57	10	2000		2000	
D W Fullwider	5	P 1/2 S E 1/4					85	40	60	100	
Chas E Clara Crawford	6	P 1/2 S W 1/4 P 1/2 S E 1/4				160		6000	800	6800	
Hiring Hannibal Bond	7	P 1/2 S 1/4 S E 1/4				35	07	1400		1400	
Sherman A. Drouot	8	P 1/2 S E 1/4 P 1/2 S W 1/4				92	21	3200	2000	5200	
		63									
L. E. Imp. 40 440/649		Land 34 374/649				84	40				



SECTION No. 32

Congressional Township No. 19, R. 3

SCALE---Forty rods to an inch, or ten rods to a space, Congress Land, which is one mile square for a section.  
Number of acres in this Section, according to the United States Survey 649 43.



64

# MONTGOMERY COUNTY, INDIANA, 190

Assessor's Plat-Book for

Franklin

Township, No.

VIQUESNEY PRINTING CO., TERRE HAUTE, IND.

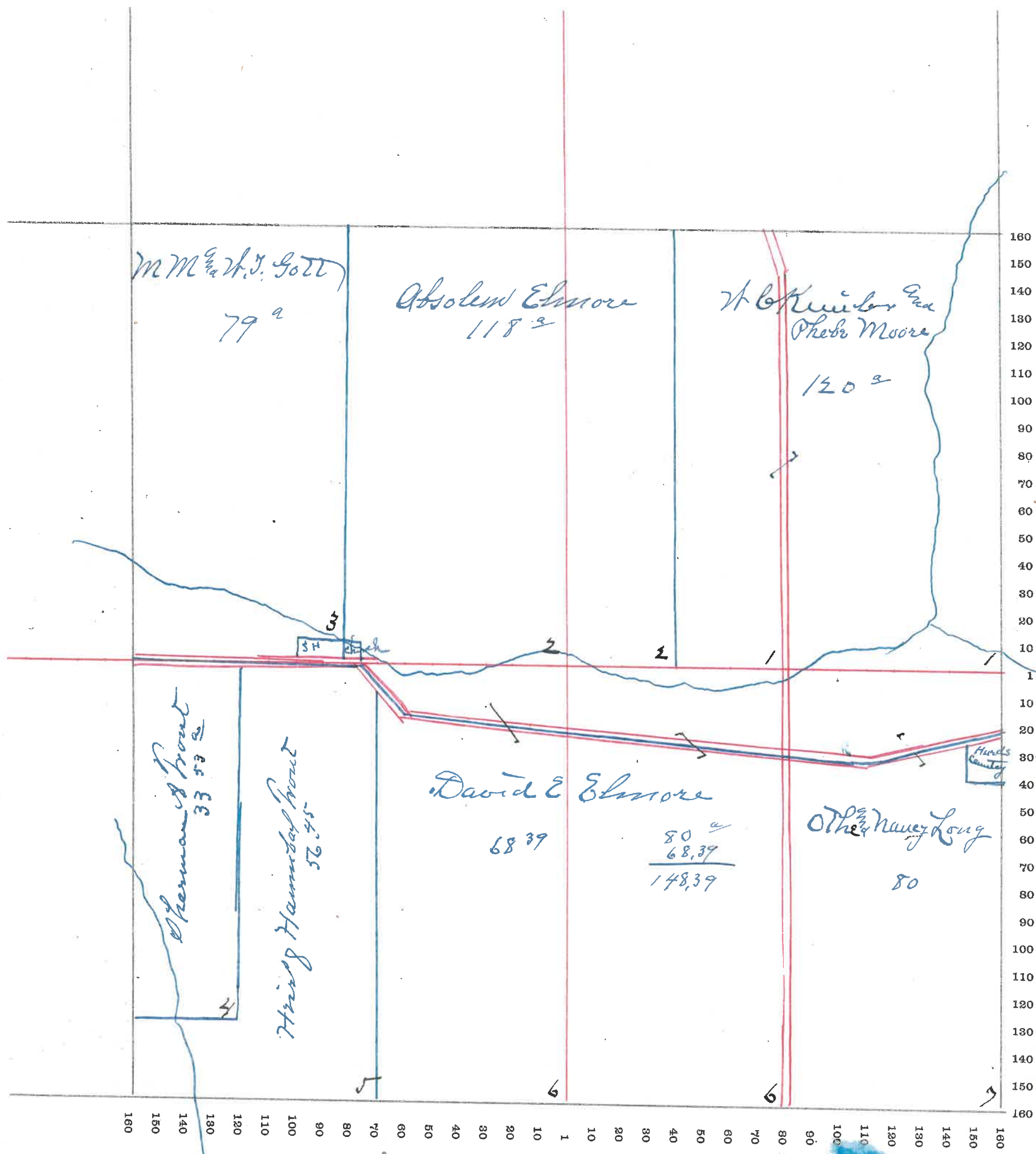
NAMES OF OWNERS	Number on Plat.	DESCRIPTION	Section	Township	Range	Acres	Hundredths	Value of Land	Value of Improvements	Value of Lands and Improvements
W. Kimler & Thebe Moore	1	Q 1/2 E 1/4	33	19	3	120		<del>4000</del> 3500	400	4400
Abraham Elmore	2	E 1/2 N 1/4 W 1/2 E 1/4	"	"	"	118		3500	600	4100
M. M. & J. Galt	3	W 1/2 N 1/4	"	"	"	79		2400		2400
Sherman A. Prout	4	Q 1/2 W 1/2 S 1/4	"	"	"	33	53	1300		1300
David E. Elmore	6	Q 1/2 E 1/2 W 1/2 W 1/2 E 1/4	"	"	"	148	39	5500	700	6200
Hannibal Prout	5	Q 1/2 S 1/4	"	"	"	56	45	2200		2200
Orlando Nancy Long	7	E 1/2 S 1/4	"	"	"	80	00	3100	500	3600
65										
L. J. J. 38 14/1907		Land 34 82/1907								



SECTION No. 33

Congressional Township No. 19, R. 3

SCALE---Forty rods to an inch, or ten rods to a space, Congress Land, which is one mile square for a section.  
Number of acres in this Section, according to the United States Survey 635.87



660

# MONTGOMERY COUNTY, INDIANA, 190

Assessor's Plat-Book for

Township, No. \_\_\_\_\_

VIGUESNEY PRINTING CO., TERRE HAUTE, IND.


NAMES OF OWNERS	Number on Plat.	DESCRIPTION	Section	Township	Range	Acres	Hundredths	Value of Land	Value of Improvements	Value of Lands and Improvements	
Samuel Hooper	1	PT N 1/4 E 1/2 NW 1/4 PT E 1/2 NW 1/4 PT W 1/2 S E 1/4	34	19	3	246	50	9600	1400	10000	
Isaac N Custer	2	W 1/2 N 1/4 SW 1/4 W 1/2 S E 1/4	"	"	"	88		3200		3200	
Abraham Caster	3	PT W 1/2 S E 1/4 PT S 1/2 N E 1/4	"	"	"	236		9200	2000	11200	
A. F. Cox	4	PT E 1/2 S E 1/4	"	"	"	70		2800	500	3300	
		67									
L. W. Duff	43	land 37 3/16									



SECTION No. 34

Congressional Township No. 19, R. 3

SCALE---Forty rods to an inch, or ten rods to a space, Congress Land, which is one mile square for a section.  
Number of acres in this Section, according to the United States Survey. 640.50



# MONTGOMERY COUNTY, INDIANA, 190.

Assessor's Plat-Book for

Township, No. \_\_\_\_\_

VIQUESNEY PRINTING CO., TERRE HAUTE, IND.

NAMES OF OWNERS	Number on Plat.	DESCRIPTION	Section	Township	Range	Acres	Hundredths	Value of Land	Value of Improvements	Value of Lands and Improvements
Henry W Bowman	1	N E 1/4 (P.L. E 1/2 N W 1/4 35 19 3) P.L. 1 1/2				326		11400	300	11700
Samuel Shafer	2	P.L. N W 1/4				73	70	2100		2100
Grant McDowell	3	P.L. S W 1/4				129	76	5000	800	5800
William Martin	4	N E 1/4 S E 1/4				40		1400	300	1700
W J Beck	5	P.L. S 1/2 S E 1/4				18		700		700
Chas R Beck	6	P.L. S 1/2 S E 1/4				40		1350		1350

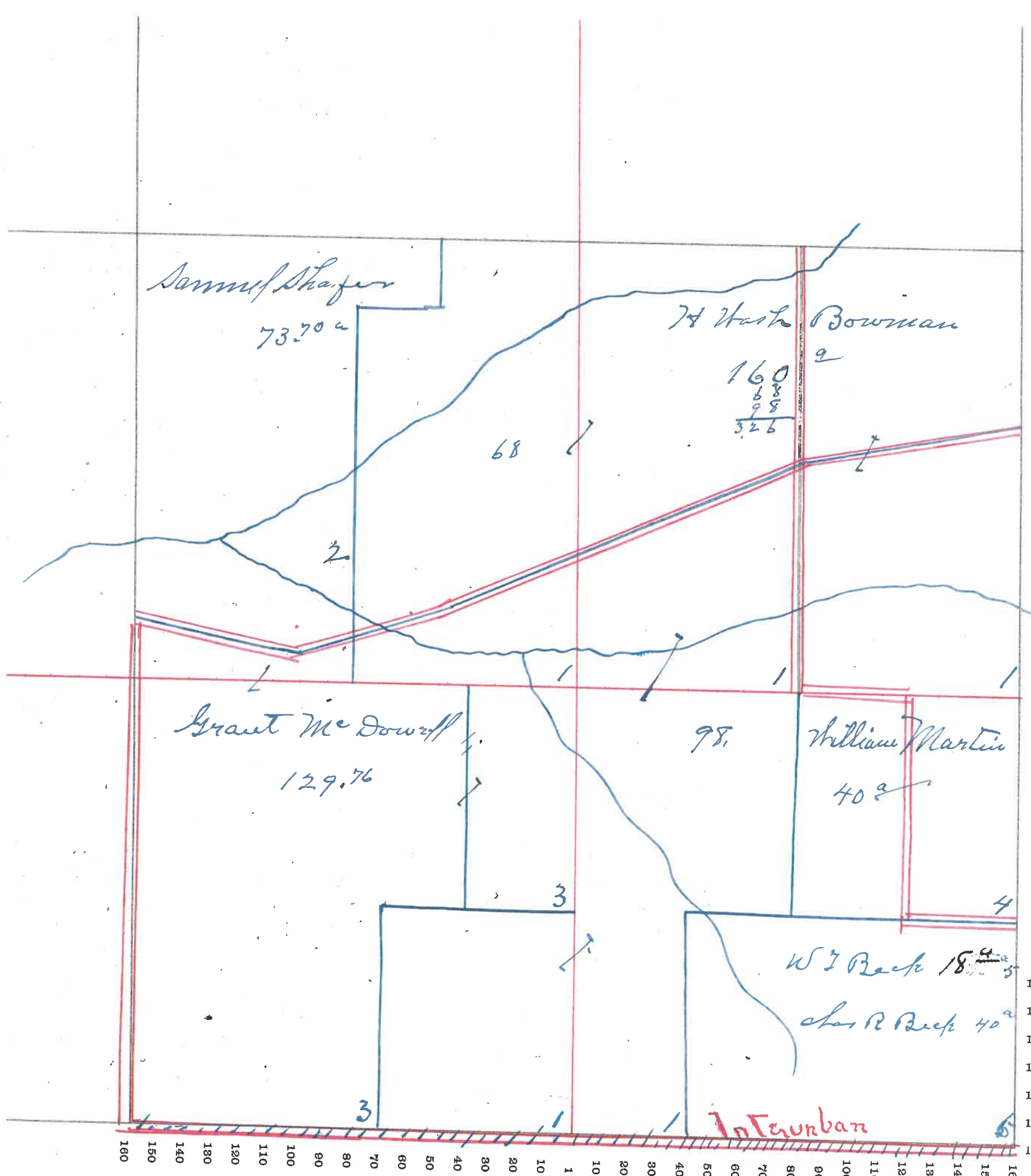


SECTION No. 35

Congressional Township No. 19, R. 3

SCALE---Forty rods to an inch, or ten rods to a space, Congress Land, which is one mile square for a section.  
Number of acres in this Section, according to the United States Survey. 644 36

627.116



of  
and  
ve-  
is

10  
20  
0  
20  
30  
40  
50

160  
150  
140  
130  
120  
110  
100  
90  
80  
70  
60  
50  
40  
30  
20  
10  
1  
10  
20  
30  
40  
50  
60  
70  
80  
90  
100  
110  
120  
130  
140  
150  
160

160  
150  
140  
130  
120  
110  
100  
90  
80  
70  
60  
50  
40  
30  
20  
10  
1  
10  
20  
30  
40  
50  
60  
70  
80  
90  
100  
110  
120  
130  
140  
150  
160

# MONTGOMERY COUNTY, INDIANA, 190

Assessor's Plat-Book for Franklin Township, No.           

VIQUESNEY PRINTING CO., TERRE HAUTE, IND.

NAMES OF OWNERS	Number on Plat.	DESCRIPTION	Section	Township	Range	Acres	Hundredths	Value of Land	Value of Improvements	Value of Lands and Improvements
Joseph Shannon	1	pt E <sup>1</sup> / <sub>2</sub> N E <sup>1</sup> / <sub>4</sub> 3619 3				70		2800	400	3200
Jesse Riggins	2	pt W <sup>1</sup> / <sub>2</sub> N E <sup>1</sup> / <sub>4</sub> " " "				78		3000	400	3400
Henry Knox & Abby Hutton	3	E <sup>1</sup> / <sub>2</sub> N W <sup>1</sup> / <sub>4</sub> " " "				80		3000	600	3600
Henry W. Bowman	4	W <sup>1</sup> / <sub>2</sub> N W <sup>1</sup> / <sub>4</sub> " " "				80		2800	600	3400
William Martin	5	W <sup>1</sup> / <sub>2</sub> S W <sup>1</sup> / <sub>4</sub> " " "				80		3000		3000
Robert E. & L. Patterson	6	E <sup>1</sup> / <sub>2</sub> S W <sup>1</sup> / <sub>4</sub> " " "				80		2800	500	3300
Wm. M. Burroughs	7	W <sup>1</sup> / <sub>2</sub> S E <sup>1</sup> / <sub>4</sub> " " "				80		3000	400	3400
Thomas Gerner	8	E <sup>1</sup> / <sub>2</sub> S E <sup>1</sup> / <sub>4</sub> " " "				80		3000	400	3400
Lydian Booker	9	pt W <sup>1</sup> / <sub>2</sub> N E <sup>1</sup> / <sub>4</sub> " " "				1.54		100	100	200
Shamondale Res. Socy										
DO of Country		pt W <sup>1</sup> / <sub>2</sub> N E <sup>1</sup> / <sub>4</sub> " " "				3				
71										
L. D. G. M. P. 42/32		land 36 <sup>28</sup> /32						28170		










SECTION No. ....

Congressional Township No. ...., R. ....

SCALE---Forty rods to an inch, or ten rods to a space, Congress Land, which is one mile square for a section.  
 Number of acres in this Section, according to the United States Survey.....

of  
nd  
e-  
s

0  
10  
20  
30  
40  
50  
60  
70  
80  
90  
100  
110  
120  
130  
140  
150  
160



160  
150  
140  
130  
120  
110  
100  
90  
80  
70  
60  
50  
40  
30  
20  
10  
1  
10  
20  
30  
40  
50  
60  
70  
80  
90  
100  
110  
120  
130  
140  
150  
160

74



# MONTGOMERY COUNTY, INDIANA, 190

Assessor's Plat-Book for

Township, No. \_\_\_\_\_

VICKESNEY PRINTING CO., TERRE HAUTE, IND.

NAMES OF OWNERS	Number on Plat.	DESCRIPTION	Section	Township	Range	Acres	Hundredths	Value of Land	Value of Improvements	Value of Lands and Improvements
Broash Jacob & Cath.	1	Lanes Add.	1-2	28	29-30	75	150	225		Total.
Trustees K & P #879	2	"	2			25	200	225		
Lowers Joseph W.	3	"	3			20	170	90		
Hahnada C. L.	4	"	3	26	27	50	200	250		
Dunham Chas W & Wm		"	3	27		40	60	100		
Youngs Martha E.	6	"	4			25	50	75		
Calvert Albert L.	7	"	25			20	50	70		
McCallister W. S.	8	Woods	4-9-10-11-12-13							
		Lanes	5-6-17			150	300	450		
Johnson W. B. & W. J.	9	"	21-22-23-24			50	40	90		
Johnson Mary A.	10	"	21-22-23-24			20	110	130		
Darrough Chas F. & Mary	21	Woods	8			20	50	110		
Darrough James C.	12	"	21-22			30	150	180		
Kenneth Lucinda	13	"	20			20	75	95		
Aunter Geo. L.	14	"	18			10		10		
Youngs Ruth A.	15	"	3			25	170	195		
Youngs Thos. F. & A. B.	16	Lanes	5-6-7			35	75	35		
		"	11-12-13-14-15-16-17-18			160	180	340		
White Rebecca J.	17	"	11-18			35	15	50		
McAllerty Albert M. & V.	15	"	3-26			35	40	75		
McAllerty Geo. & C. E.	19	Woods	2			30	75	105		
McClellan Alex	20	"	24			20	50	70		
Rehling W. C. & A. M.	21	Lanes	10			25	150	175		
Crowe Landa	22	Woods	17-8			30	80	110		
Stewart S. B.	23	"	17			15	10	25		
Raugh Mary A.	24	"	19-23			20	150	170		
Patterson D. E.	25	Lanes	19-20			25	60	85		
Rankins Ina B.	26	Woods	25			40	300	340		
Ragsdale Joseph B.	27	"	19-20-25			50	80	130		
Trustees J. O. & F. #87	28	"	1			25	600	625		
Gunn Vienna	29	"	25			20	200	220		
Todd Absalom M.	30	Lanes	9			25	170	195		
Jones Rebecca	31	Woods	25			20	150	170		

Public Gravel Road.

30

29

4



ue of  
is and  
rove-  
ents

1923

1925

90

250

100

15

10

100

10

30

110

180

95

10

195

35

340

50

75

105

70

175

110

25

170

85

340

130

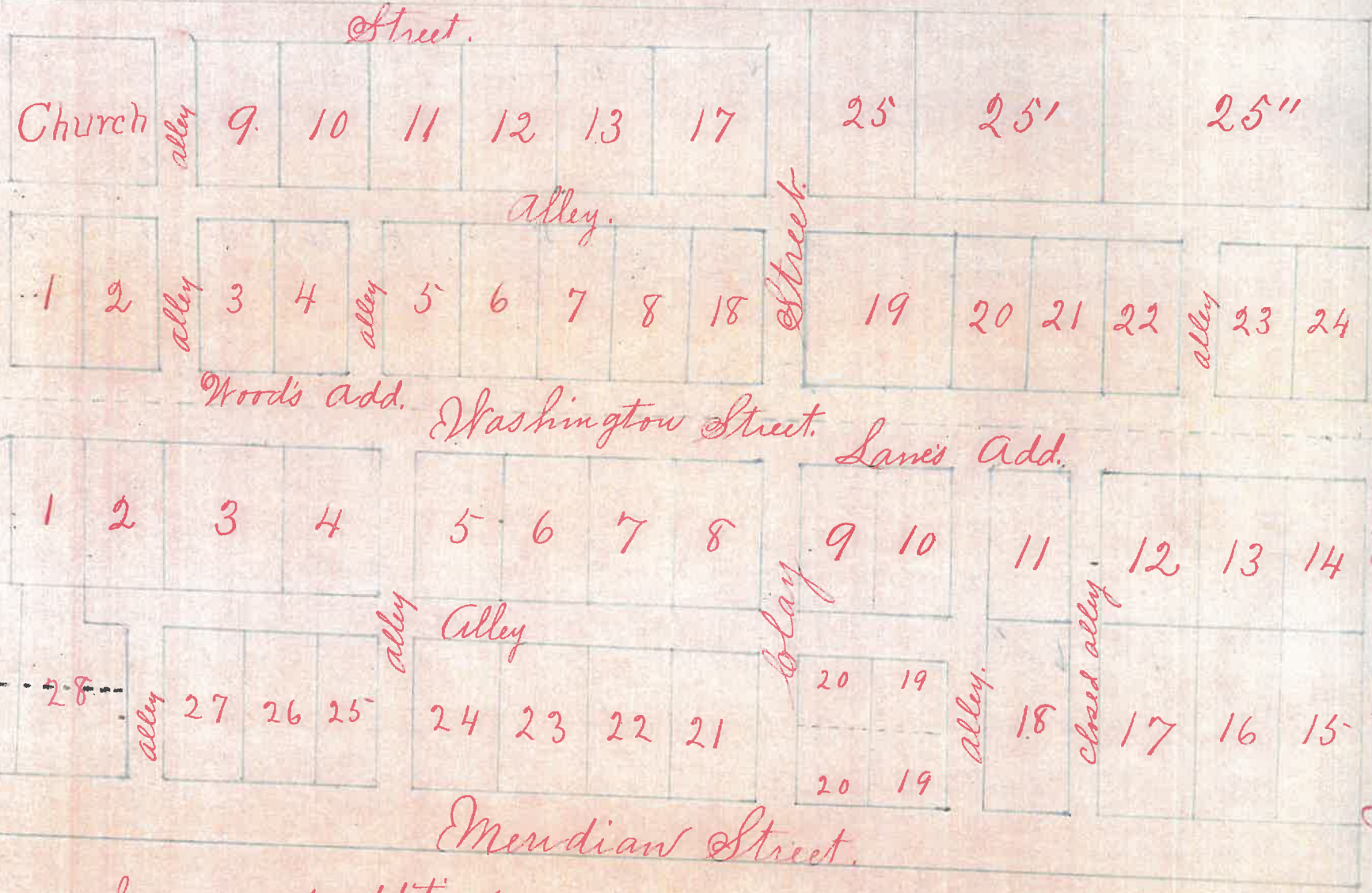
625

200

195

170

Public Grand Road.



Hotted line separate additions.



**VIQUESNEY PRINTING CO.**  
...BLANK BOOKS...  
TERRE HAUTE, - - INDIANA.

No. **2863**

When a new book is desired, all that is  
necessary is to give the above number.



