

Assessor's Plat Book

_____ Township.

MONTGOMERY COUNTY

...1911...

Assessor's Plat Book
Franklin Township
Montgomery County,
Indiana

1911

Last Name	First Name	Page	Notes
Awman	Sarah	15	
Baker	W S	59, 60	
Beck	W T	67	
Beck	Charles R	67	
Biddle	Lawson	39, 40	
Binford	Clyde	31, 32	
Binford	Joseph	55, 56, 57, 58, 61, 62	
Binford	Wm	21, 22	
Black	Daniel	3, 4	
Blanton	Hiram	5, 6	
Blanton	Merrill	11, 12	
Booher	Cyrus	5, 6	
Booher	Cyrus Jr	7, 8	
Booher	Elizabeth	17, 18	
Booher	Elkanah	23, 24	
Booher	George A	5, 6	
Booher	J A	5, 6	
Booher	John C	3, 4	
Booher	John M	5, 6	
Booher	Luther	45, 46	
Booher	Samuel	3, 4	
Booher	William	15, 19	
Bowen	William	21, 22	
Bowers	A H	15	
Bowers	A H and Martha C	17, 18	
Bowers	Jesse A	23, 24	
Bowers	Silas	47, 48	
Bowman	Henry W	67	
Bratton	John	1, 2	
Bratton	John M	21, 22	
Brenton	W H	15	
Brown	Candace M	11, 12	
Brown	Granvill	23, 24	
Buchanan	James T	27, 28, 29, 30	
Buchanan	W A	29, 30	
Bundy	Marie E	25, 26	
Bundy	Q E	45, 46	
Bundy	Quincy	23, 24	
Bundy	William N	7, 8	
Butler	Charles E	57, 58	
Butler	Charles E and Halley M	57, 58	
Butler	Effie	43, 44	
Butler	Halley M	49, 50, 51, 52	
Butler	I H	32	
Butler	L R	43, 44	
Butler	Lemuel	57, 58, 59, 60	
Butler	Pleasant	57, 58	heirs
Caldwell	Frank	21, 22	
Campbell	Anna	55, 56	
Caster	Abram	65, 66	
Caster	Frank	23, 24	
Caster	Isaac N	65, 66	
Chrisman	Nancy	13, 14	
Church		19, 20, 57, 63	
Church and cemetery		3, 4	
Clouser	Martha	49, 50	
Clouser	Martin L		
Clouser	Simon	19, 20	
Coltrain	John D	3, 4, 21, 22	
Condon	Lewis E and Ida M	15	
Conrad	George	11, 12	
Conrad	Thomas Edward	15	
Cook	C M	27, 28	
Cook	Charles W	11, 12	
Cook	Franklin L	11, 12	
Cook	Link	5, 6	
Coombs	Harry D	55, 56	
Corbin	Mary	15	
Corns	Joseph	15, 33, 34	
Cox	A T	65, 66	
Cox	Albert	5, 6	
Cox	Alfred	25, 26	
Cox	Celestia	7, 8	
Cox	E H	31, 32	
Cox	Elijah	15	

Cox	Emily	55, 56	
Cox	Hila	7, 8	
Cox	Ira	7, 8, 19, 20	
Cox	Wallace	39, 40, 53, 54	
Crabb	B T and T C	33, 34	
Crawford	Chas and Clara	61, 62	
Daggy	Elmer E	21, 22	
Daughtery	J A	15	
Davis	Perry	27, 28	
Deck	Alfred	45, 46	
Deck	Clara E	2, 4	
Deck	Isaac	23, 24	
Deck	Malissa	3, 4	
Dennis	J H	13, 14	
Dixon	Josiah	53, 54	
Dodd	John A	13, 14	
Druey	John H	59, 60	
Dunbar	L M	15	
Dunnington	A B	31, 32	
Edwards	W and M	45, 46	
Elmore	Absolem	63, 64	estate
Elmore	David	63, 64	
Endicott	A and M J	19, 20	
Engle	Sarah E	53	
Flannegan	Edward	33, 34	
Flannegan	Ira M and Alice	33, 34	
Flannigam	Rebecca	25, 26	
Flannigan	Albert	25, 26	
Flannigan	Forest C and Mary E	25, 26	
Flannigan	Ira	31, 32	
Flanningam	Albert and SM	17, 18	
Flanningam	J A	1, 2	
Flanningan	Oliver C and Etal	25, 26	
Ford	Phoebe	45, 46	
Foust	Sarah	35, 36	
Foust	Sarah	57, 58	
Francis	G W and Flora	35, 36	
Fullenwider	D H	61, 62	
Goss	Herman	3, 4, 19, 20	
Green	A R and J green	15	
Green and Hunt		14	
Grimes	Anna M	13, 14	
Hampton	Lee	7, 8	
Hampton	M D	1, 2, 3	
Hampton	Michael	21, 22	
Hampton	Phoebe	19, 20	
Hampton	Samuel	3, 4	
Hampton	Wm	7, 8	
Harland	W P	33, 34	
Harland	Willard P	15	
Harris	Caroline	17, 18	
Harris	Franklin	17, 18	
Hayes	Wm and E H Russell	15	
Hitch	Fred G	13, 14	
Horn	Lewis M	43, 44	
Huett	John R	19, 20	
Hummel	Chas	35, 36	
Hunt	Wilson	15	
Hutching	Jesse	1, 2	
Imel	Fred	13, 14	
Interurban RR		66	
Jewell	George	45, 46	
Jewell	George W		
Johnson	Edna	53, 54, 55, 56	
Johnson	Edna and Isabella Lynch	35, 36	
Johnson	H S	55, 56	
Johnson	Henry	53, 54	
Kimbler	W C and Phoebe Moore	63, 64	
Knettle	John	25, 26, 27, 28, 41, 42, 43, 44	
Knox	Samuel and Sarah	47, 48	
LaFollett	Jas O	49, 50	
LaFollett	Jas O and Mary E	51, 52	
LaFollett	Joseph W	47, 48	
LaFollett	Thomas W	45, 46	
Lang	Charles W	29, 30	
Larrick	Robert	7, 8, 9, 10, 15	
Lee	Newton	11, 12	
Lee	Rhoda	11, 12	
Lewis	Daniel	13, 14	
Lewis	Daniel and Mary	15	

Loback	Clellie M	35, 36	
Long	Oath and Nancy	63, 64	
Lough	S P	25, 26	
Lowery	Alice	15	
Lynch	W B	15, 17, 18	
Lynch	W R	35, 36, 37, 38	
Lynch	Wm B	41, 42, 51, 52	
Martin	Miner	61, 62	
Martin	Miner	67	
Marts	Chancey	9, 10	
Marts	Jerome	9, 10	
Martz	Jacob	15	
McCain	John and Ann	15	
McCallister	D V	47, 48, 49, 50	
McCallister	M S	47, 48	
McClain	Ida	45	
McClaskey	E P	37, 38	
McClaskey	Joe H	33, 34, 37, 38	
McClaskey	W P	37, 38	
McDaniel	Henry	39, 40	
McDaniels	Cecrousa	25, 26	
McDowell	Grant	67	
Metzer	David	13, 14, 15, 31, 32	
Miles	Nannie E	7, 8	
Miller	O L	41, 42	
Miller	Sarah E	15	
Miller	W C	41, 42, 43, 44	
Milner	Samuel P	15	
Moffitt	Hugh	15	
Mote	A W	13, 14	
Mote	John	31, 32	
Mount	Harry N	51, 52	
Mount	Wm H	49, 50	
Mullen	Albert	39, 40	
Needham	Joseph	23, 24	
Needham	Obe	21, 22	
Needham	Sam A	21	
Needham	Sylvester	23, 24	
Nicely	Helen	43, 44	
Nicely	Helen M	41, 42	
OConner	Mary O	59, 60	
Owsley	Joel N	13, 14	
Paddack	Samuel	17, 18	
Paddock	Daniel	27, 28	
Peacock	Enoch	7, 8	
Peck	Wm T	61, 62	
Peebles	Atwell D	55, 56	
Peebles	Hannah J "etal"	15	
Peebles	R W	55, 56, 57, 58	
Peebles	W D	53, 54, 55, 56	
Petro	Leonard	7, 8	
Pickering	M E	39, 40	
Pickering	Rosa M	39, 40, 53, 54	
Pickett	Alfred H	7, 8, 9, 10	
Quigg	Francis	57, 58	
Remley	James	11, 12, 13, 14	
Rhodes	Christopher	53, 54	
Riggins	Jesse	47	
Rogers	S G	13, 14	
Russell	E H	15	
Russell	E W	7, 8	
Saidla	Ethel B	55, 56	
School House		17, 18, 47, 48, 53	
Shafer	Mary A	33, 34	
Shannondale		48	
Shannondale Telephone Co		47, 48	
Shaver	Joseph W	51, 52	
Shaver	Samuel	67	
Shaver	Samuel H	49, 50, 51, 52, 65, 66	
Shoaf	M E	43, 44, 45, 46	
Shumaker	John	11, 12	
Smalley	Ellen M	47, 48	
Smith	John H	59, 60	
Smith	Letha	37, 38	
Stewart	A M and Ada	41, 42, 51, 52	
Stewart	James H	41, 42	
Stone	John	45, 46	
Stuckey	Wallace	23, 24, 25, 26	
Sugar Creek		14	
Swawn	M T and Elizabeth	59, 60	

Taylor	Wm	33, 34, 37, 38	
Terre Haute Eastern Traction Co		59	
The Farmers & Merchants State Bank		13	
Thomas	H H	53, 54	
Thompson	Fred	21, 22	
Thornsburg	Henry	15, 31, 32, 35, 36	
Thornsburg	Henry and Walter Martin	31, 32	
Thornsburg	John	31, 32	
Tribbett	Albert G	43, 44	
Tribbett	Clark	17, 18	
Tribbett	Frank	19, 20	
Trimble	John H	39, 40	
Trout	Sherman A	61, 62, 63, 64	
VanArnsdell	W C	10	
Vancleave	Jennie	15	
Vannice	Minnie	29, 30	
Vannice	W C	29, 30	
Vannice	Wm	33, 34	
Warner	Robert	37, 38	
Weaver	Andrew	55, 56, 61, 62	
Wheeler	Joe	53, 54	
Winters	Johnathan	11, 12	
Wisehart	Thomas	11, 12	
Woody	A H	5, 6, 17, 18	
Woody	Earl H	31, 32	
Woody	Gerney	27, 28	
Woody	John M	33, 34	
Woody	Robert	7, 8, 11, 12, 13, 14, 15	
Wray	Cyrus	63, 64	
Young	Albert	37, 38, 39, 40	
Younklins	A C	13, 14	
Zeigler	Martin J	23, 24	

MONTGOMERY COUNTY, INDIANA, 1911

Assessor's Plat-Book for Franklin Township, No. _____


Viqueney Printing Co., Terre Haute, Ind.

NAMES OF OWNERS	Number on Plat	DESCRIPTION	Section	Township	Range	Acres	Hundredths	Value of Lands	Value of Improvements	Value of Lands and Improvements	SC Nu
Jesse Hutching	1	S ² NE ⁴	1	19 3	80	1980	200	2100			
M. D. Hampton	2	N ² NE ⁴ & NW ⁴	1	19 3	254	91	9800	1200	11000		
J. A. Flannigan	3	SW ² & Pt SE ⁴	1	19 3	292	10100	400	10500			
John Bratton	4	Pt SE ⁴	1	19 3	28	840		840			

SECTION NO. 1

Congressional Township, No. 19 R. 3

SCALE:—Forty rods to an inch, or ten rods to a space, Congress Land, which is one mile square for a section.
Number of acres in this section, according to the United States Survey.....



MONTGOMERY COUNTY, INDIANA, 1917

Assessor's Plat-Book for Franklin Township, No. _____

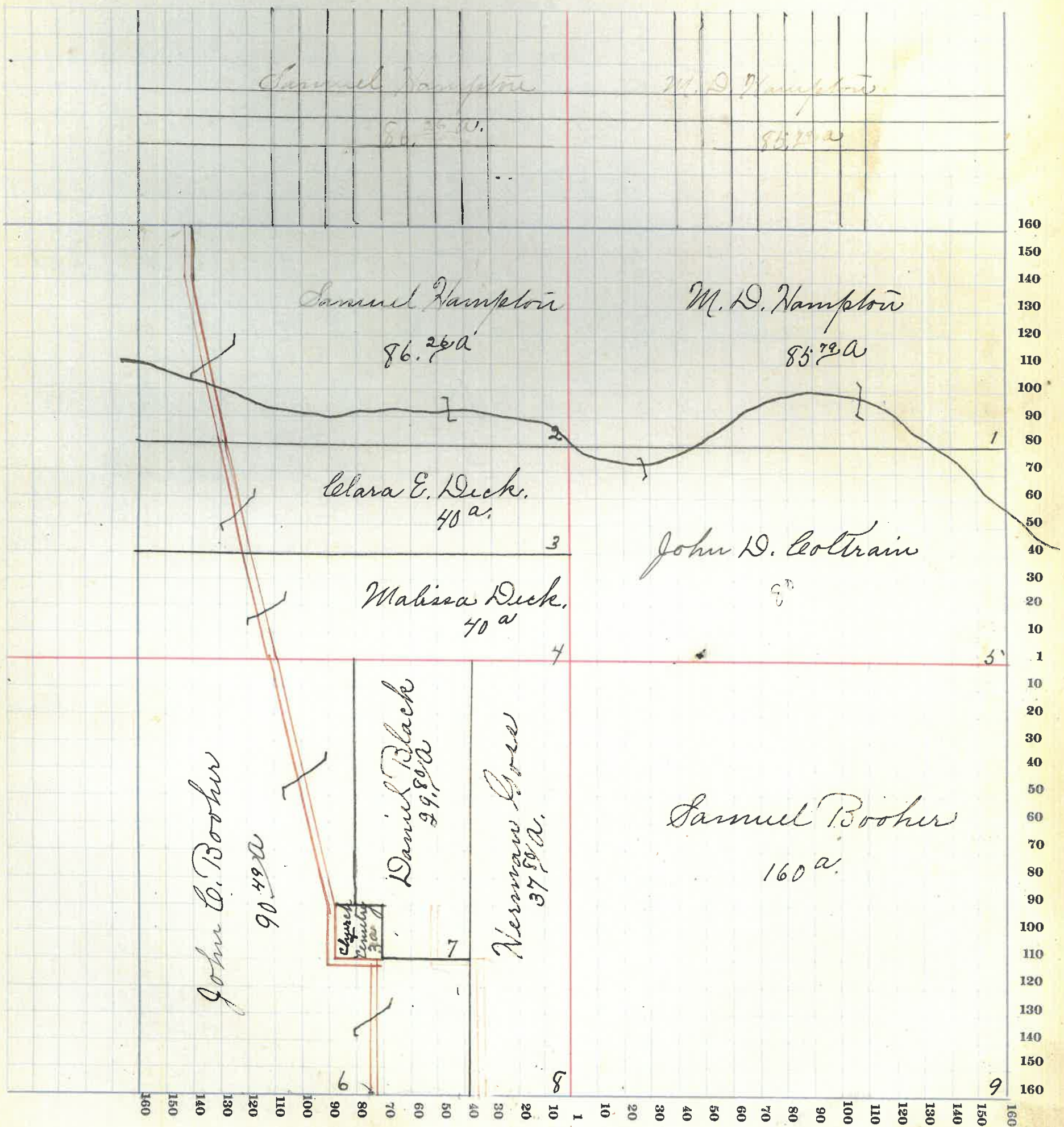
Viquesney Printing Co., Terre Haute, Ind.

NAMES OF OWNERS	Number on Plat	DESCRIPTION	Section	Township	Range	Acres	Hundredths	Value of Lands	Value of Improvements	Value of Lands and Improvements	SC Nu
<i>M. D. Hampton</i>	1	<i>N² NE⁴</i>	2	19	3	85.79	2100	300	2400		
<i>Samuel Hampton</i>	2	<i>N² NW⁴</i>	2	19	3	86.26	2600	500	3100		
<i>Elara E. Duck</i>	3	<i>N² S² NW⁴</i>	2	19	3	40	1400	400	1800		
<i>Malissa Duck</i>	4	<i>S² S² NW⁴</i>	2	19	3	40	1400		1400		
<i>John D. Cothrain</i>	5	<i>S² NE⁴</i>	2	19	3	80	3000	500	3600		
<i>John C. Booker</i>	6	<i>Pl- SW⁴</i>	2	19	3	90.49	3600	400	4000		
<i>Daniel Black</i>	7	<i>Pl- E² SW⁴</i>	2	19	3	29.80	1180	100	1280		
<i>Herman Goss</i>	8	<i>Pl-E² E² SW⁴</i>	2	19	3	37.80	1400		1400		
<i>Samuel Booker</i>	9	<i>SE⁴</i>	2	19	3	160	6150	600	6750		
<i>Church Cemetery</i>	10	<i>Pl- SW⁴</i>	2	19	3	3					

SECTION NO. 2

Congressional Township, No. 19 R. 3

SCALE:—Forty rods to an inch, or ten rods to a space, Congress Land, which is one mile square for a section.
Number of acres in this section, according to the United States Survey.....



MONTGOMERY COUNTY, INDIANA, 1911

Assessor's Plat-Book for Franklin Township, No. _____

Viguesney Printing Co., Terre Haute, Ind.

NAMES OF OWNERS	Number on Plat	DESCRIPTION	Section	Township	Range	Acres	Hundredths	Value of Lands	Value of Improvements	Value of Lands and Improvements
Albert Cox	1	NE ⁴	3	19	3	165	50	11500	900	12400
		Pl-SE NW ²	"	"	"	70				
		NE ⁴ SW ⁴	"	"	"	40				
		NW ⁴ SE ⁴	"	"	"	40				
John M. Booher	2	Pl-NE NW ⁴	3	19	3	70		2100	250	2350
Link Cook	3	Pl-NW ⁴ NW ⁴	3	19	3	15	86	450	100	550
Blanton, Niram	4	N Pl-W ² SW ⁴	3	19	3	43		1720	400	2120
Booher Cyrus	5	S-Pl-W ² SW ⁴	3	19	3	37		1480	600	2080
Booher George A	6	SE ⁴ SW ² SW ⁴ SE ⁴	3	19	3	80		3200	600	3800
Booher J. A.	7	Pl-E ² SE ⁴	3	19	3	31	50	1200	150	1350
Woody A. N.	8	Pl-E ² SE ⁴	3	19	3	48	50	1800		1850

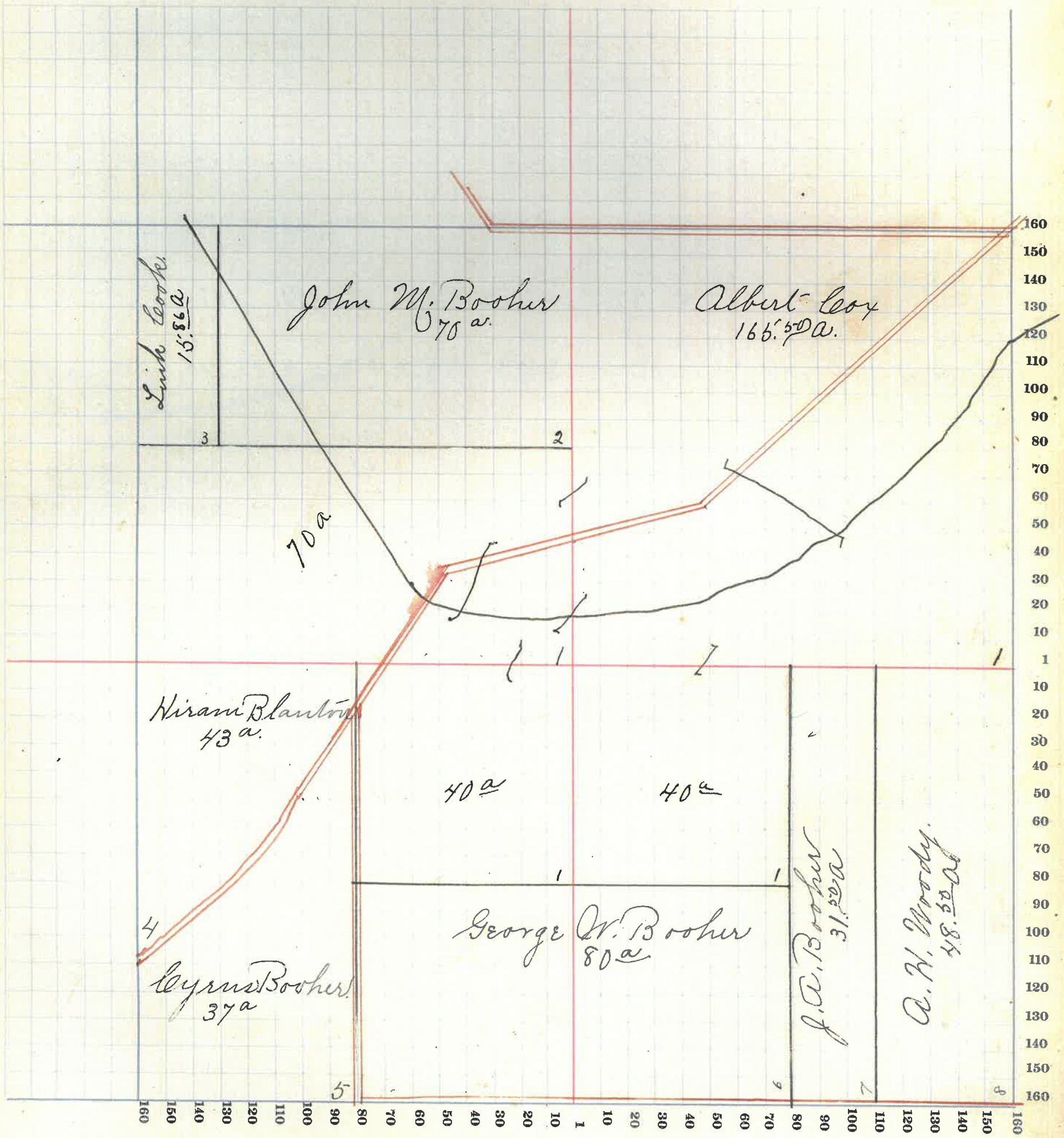
SECTION NO. 3

24
71m

31m

Congressional Township, No. 19 R. 3

SCALE:—Forty rods to an inch, or ten rods to a space, Congress Land, which is one mile square for a section.
Number of acres in this section, according to the United States Survey.....



MONTGOMERY COUNTY, INDIANA, 1911

Assessor's Plat-Book for *Franklin*

Township, No. _____

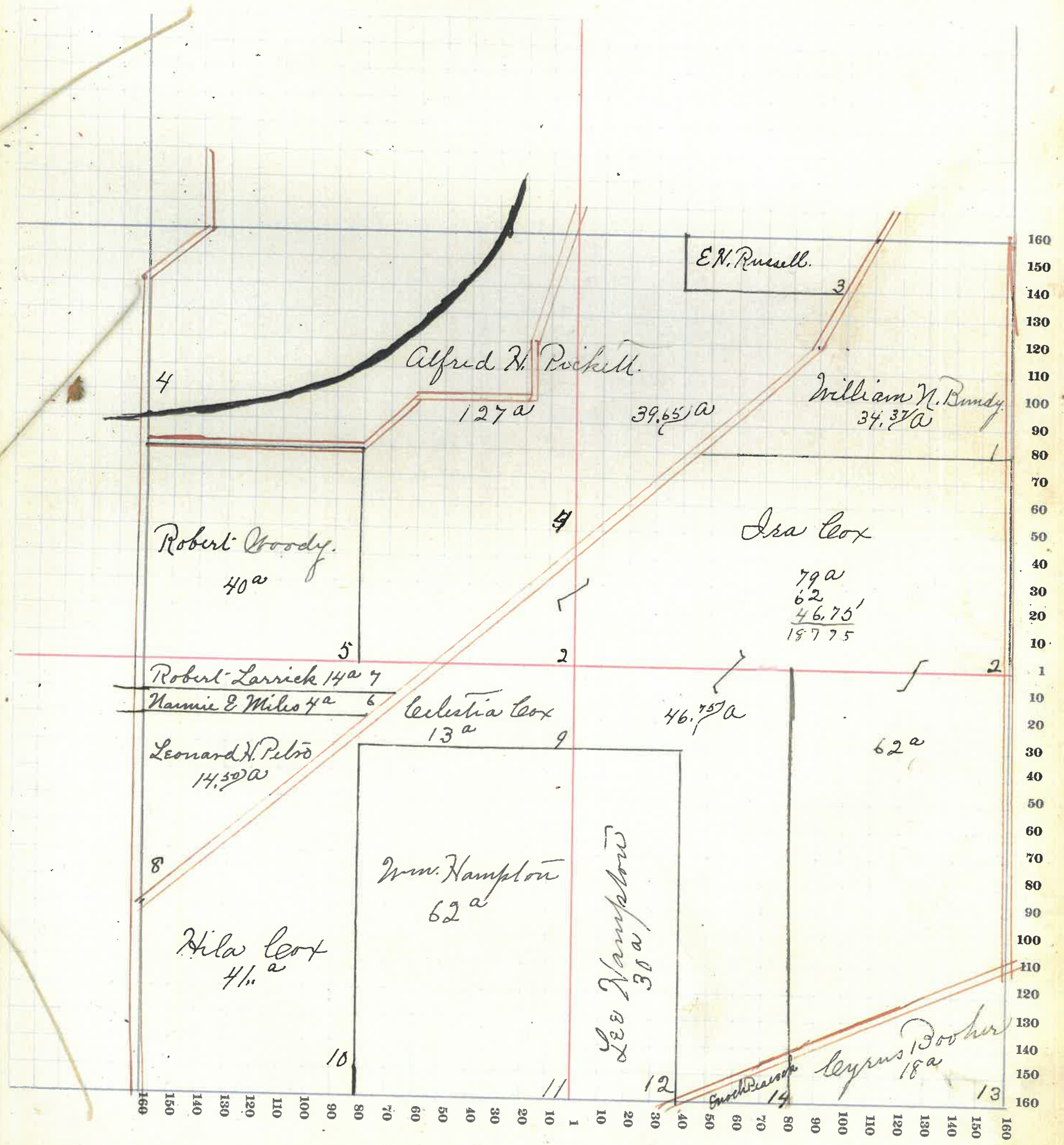
Viquesney Printing Co., Terre Haute, Ind.

NAMES OF OWNERS	Number on Plat	DESCRIPTION	Section	Township	Range	Acres	Hundredths	Value of Lands	Value of Improvements	Value of Lands and Improvements
<i>William N. Bundy</i>	1	<i>Pl. N² NE⁴</i>	4	19	3	34	37	1300	200	1500
<i>Ira Cox</i>	2	<i>Pl. S² NE⁴</i>	4	19	3	79		7500	1200	8700
		<i>Pl. E² SE⁴</i>	"	"	"	62				
		<i>Pl. W² SE⁴</i>	"	"	"	47	75'			
		<i>Pl. NE⁴</i>	"	"	"					
<i>E. N. Russell</i>	3	<i>Pl. N² NE⁴</i>	4	19	3	10		300	150	450
<i>Pickitt Alfred N.</i>	4	<i>Pl. NW⁴ NE⁴</i>	"	"	"	166	65	4900	200	5100
<i>Woody Robert</i>	5	<i>SW⁴ NW⁴</i>				40		1920		1920
<i>Nannie C. Miles</i>	6	<i>Pl. N² SW⁴</i>	4	19	3	4		500	450	950
<i>Larrick Robert</i>	7	<i>Pl. NW⁴ SW⁴</i>	4	19	3	14		560		560
<i>Leonard N. Petis</i>	8	<i>Pl. NW⁴ SW⁴</i>	4	19	3	14	50	550	450	1000
<i>Cox Celestia</i>	9	<i>Pl. N² E² SW⁴</i>	4	19	3	13		465	750	1215
<i>Hila Cox</i>	10	<i>Pl. W² SW⁴</i>	4	19	3	41		1640	850	2490
<i>Jim Hampton</i>	11	<i>Pl. E² SW⁴</i>	4	19	3	62		2500	600	3100
<i>Lee Hampton</i>	12	<i>Pl. W² W² SE⁴</i>	4	19	3	30		1200		1200
<i>Booker Cyrus Jr.</i>	13	<i>S. End. E² SE⁴</i>	4	19	3	18		720		720
<i>Peacock Enoch</i>	14	<i>Pl. W² SE⁴</i>	4	19	3	3	40	90		90

SECTION NO. 4

Congressional Township, No. 19 R. 3

SCALE: Forty rods to an inch, or ten rods to a space, Congress Land, which is one mile square for a section.
 Number of acres in this section, according to the United States Survey



MONTGOMERY COUNTY, INDIANA, 1911

Assessor's Plat-Book for Franklin Township, No. _____

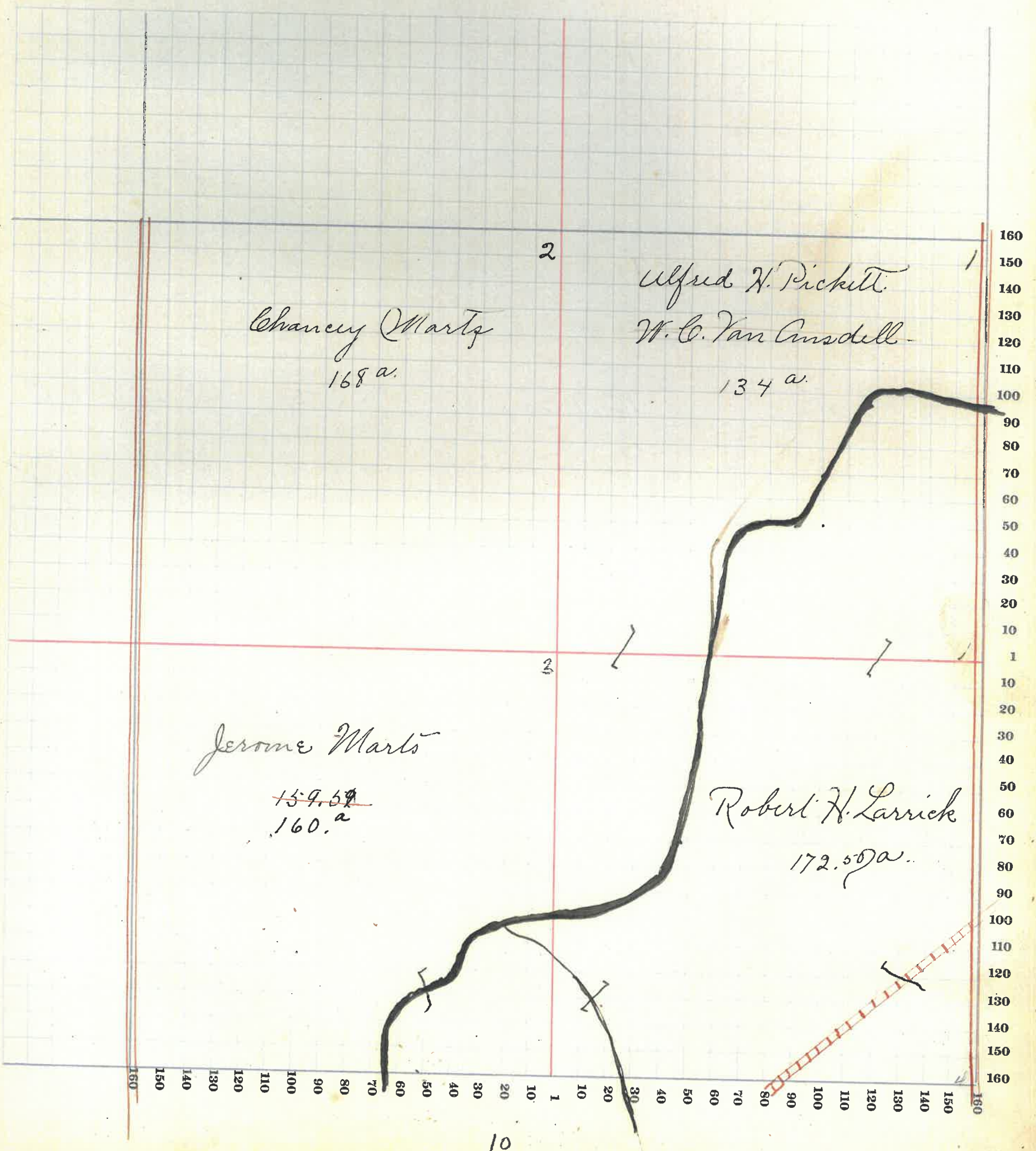
Viquesney Printing Co., Terre Haute, Ind.

NAMES OF OWNERS	Number on Plat	DESCRIPTION	Section	Township	Range	Acres	Hundredths	Value of Lands	Value of Improvements	Value of Lands and Improvements
1 Pickett Alfred H.	1	P. NE ⁴ SE ⁴	5	19	3	134		4000	100	4100
Martins Chancy	2	NW ⁴	5	19	3	168		5555	500	6055
Martins Jerome	3	SW ⁴	5	19	3	160		6400	225	6625
Larrick Robert H.	4	PL SE ⁴	5	19	3	172	50	4350	500	4850

SECTION NO. 6

Congressional Township, No. 19 R. 3

SCALE:—Forty rods to an inch, or ten rods to a space, Congress Land, which is one mile square for a section.
Number of acres in this section, according to the United States Survey.....



MONTGOMERY COUNTY, INDIANA, 1911

Assessor's Plat-Book for Franklin Township, No. _____

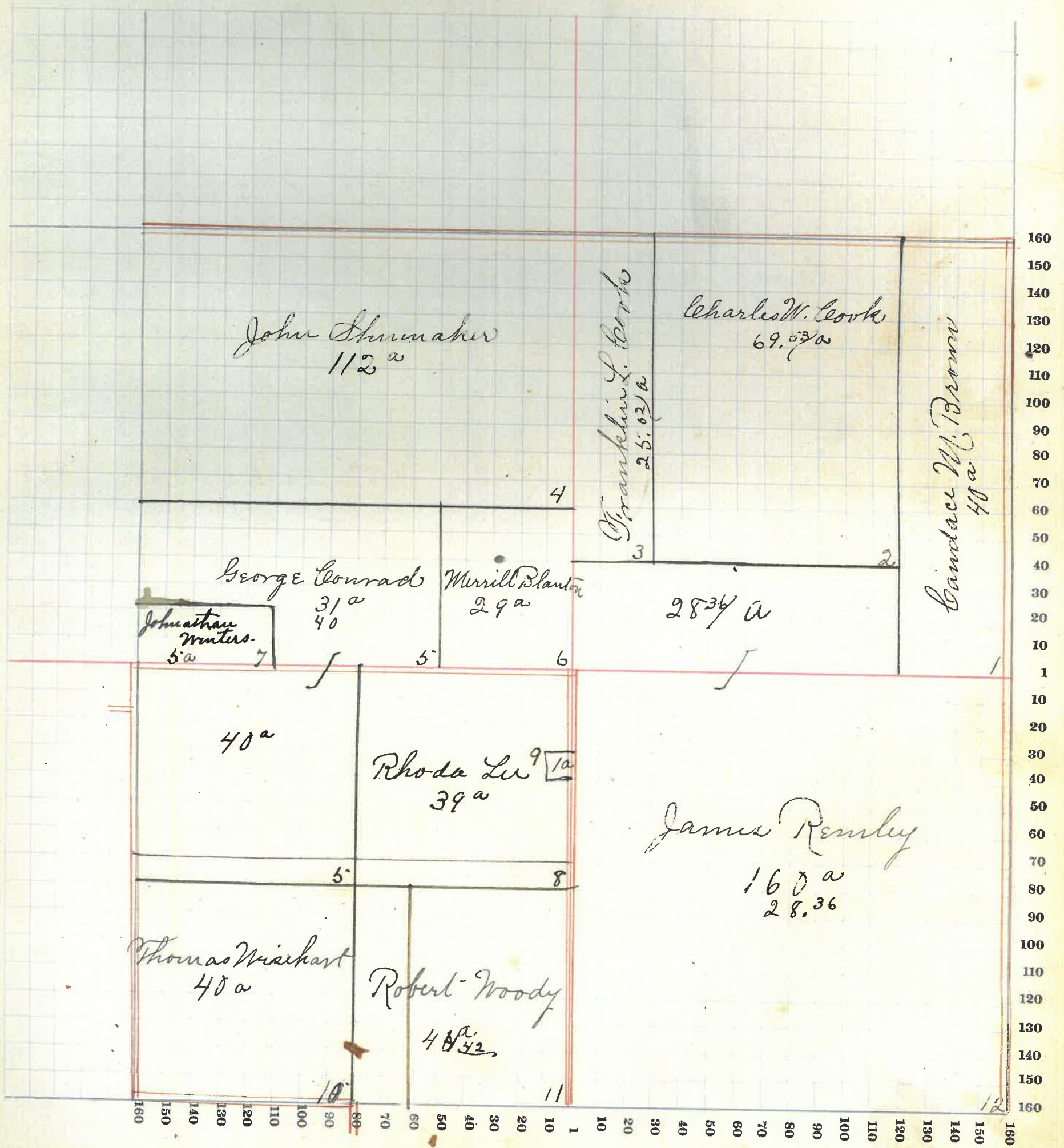
Viquesney Printing Co., Terre Haute, Ind.

NAMES OF OWNERS	Number on Plat	DESCRIPTION	Section	Township	Range	Acres	Hundredths	Value of Lands	Value of Improvements	Value of Lands and Improvements
Brown Candace M	1	Pl- E ² NE ⁴	6	19	3	50		1650	300	1950
Cook Charles W	2	Pl- NE ⁴	6	19	3	6953		2400	350	2750
Cook Franklin L	3	Pl- NE ⁴	6	19	3	2502		850		850
Shumaker John	4	Pl- NW ⁴	6	19	3	112		4400	800	5200
Courad George	5	Pl- NW ⁴ Pl- S ² SW ⁴	6	19	3	71		2485	300	2785
Merrill Blanton	6	Pl- S ² NW ⁴	6	19	3	29		1020		1020
Winters Johnathan	7	Pl- W ² NW ⁴	6	19	3	5		125		125
Lee Rhoda	8	N ² SW ⁴	6	19	3	39		1250	100	1350
Lee Newton	9	Pl- NE ⁴ SE ⁴	6	19	3	1		35		35
Orichart Thomas	10	SW ⁴ SW ⁴	6	19	3	40		1400	400	1800
Woody Robert	11	SE ⁴ SW ⁴	6	19	3	4842		1350	100	1450
Remby James	12	SE ⁴ Pl- S ² NE ⁴	6	19	3	15836		6900	900	7800

SECTION NO. 6

Congressional Township, No. 19 R. 3

SCALE:—Forty rods to an inch, or ten rods to a space, Congress Land, which is one mile square for a section. Number of acres in this section, according to the United States Survey.....



MONTGOMERY COUNTY, INDIANA, 191

Assessor's Plat-Book for Franklin Township, No. _____

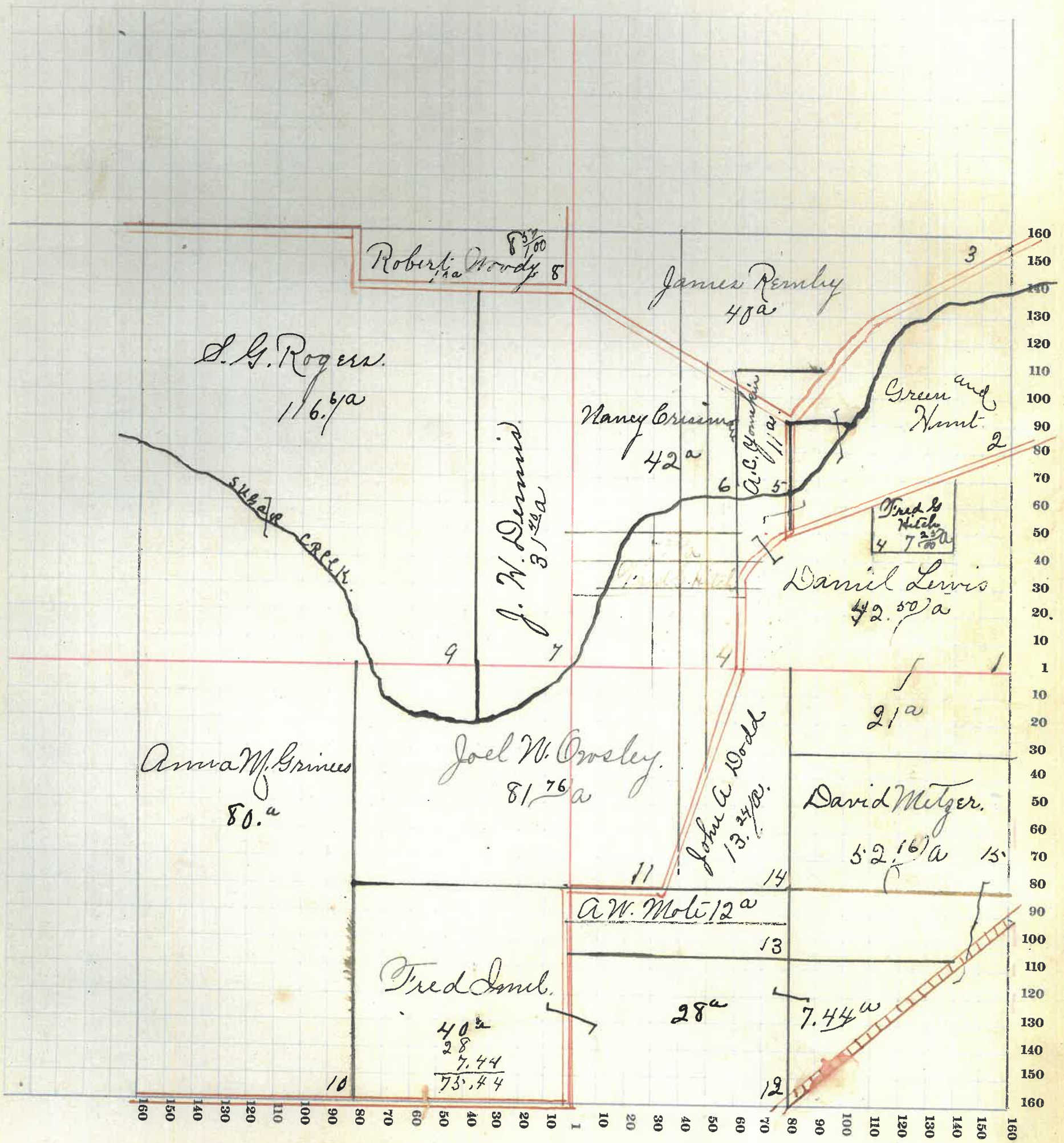
Viquesney Printing Co., Terre Haute, Ind.

NAMES OF OWNERS	Number on Plat	DESCRIPTION	Section	Township	Range	Acres	Hundredths	Value of Lands	Value of Improvements	Value of Lands and Improvements	S N
Lewis Daniel	1	PL-S ² NE ⁴	7	19	3	42	50	1100	100	1200	
Green ^{The Farmers & Merchants State Bank} Hunt	2	PL-E ² NE ⁴	7	19	3	34	52	300	470	900. +	
Remley James	3	PL-NE ² NE ⁴	7	19	3	40		1600		1600	
Hitch Fred G.	4	PL	7	19	3	7	25	200	200	400	
Yonckins A. G.	5	PL-E ² SE ⁴	7	19	3	11		400		400	
Chrisman Nancy	6	PL-NE ⁴	7	19	3	42		1400	300	1700	
Dennis J. N.	7	PL-NW ⁴	7	19	3	31	40	1100		1100	
Goody Robert	8	PL-NW ⁴	7	19	3	8	57	300		300	
Rogers S. G.	9	PL-NW ⁴	7	19	3	116	08	3500	250	3750	
Grimes Anna M.	10	W ² SW ⁴	7	19	3	80		2200	150	2350	
Owsley Joel N	11	NE ⁴ SW ⁴ PL-NW ⁴ SE ⁴ PL-NW ⁴	7	19	3	81	76	2000	200	2200	
Smel Fred	12	SE ⁴ SW ⁴ PL-S ² SE ⁴	7	19	3	75	44	2250	250	2500	
Moti A. W.	13	PL-SW ⁴ SE ⁴	7	19	3	12		480	100	580	
Dodd John A	14	PL-SW ⁴ SE ²	7	19	3	13	24	400	200	600	
Mitger David	15	PL-SE ⁴	3	19	3	52	16	1200		1200	

SECTION NO. 7

Congressional Township, No. 19 R. 3

SCALE:—Forty rods to an inch, or ten rods to a space, Congress Land, which is one mile square for a section. Number of acres in this section, according to the United States Survey



MONTGOMERY COUNTY, INDIANA, 191

Assessor's Plat-Book for

Franklin

Township, No.

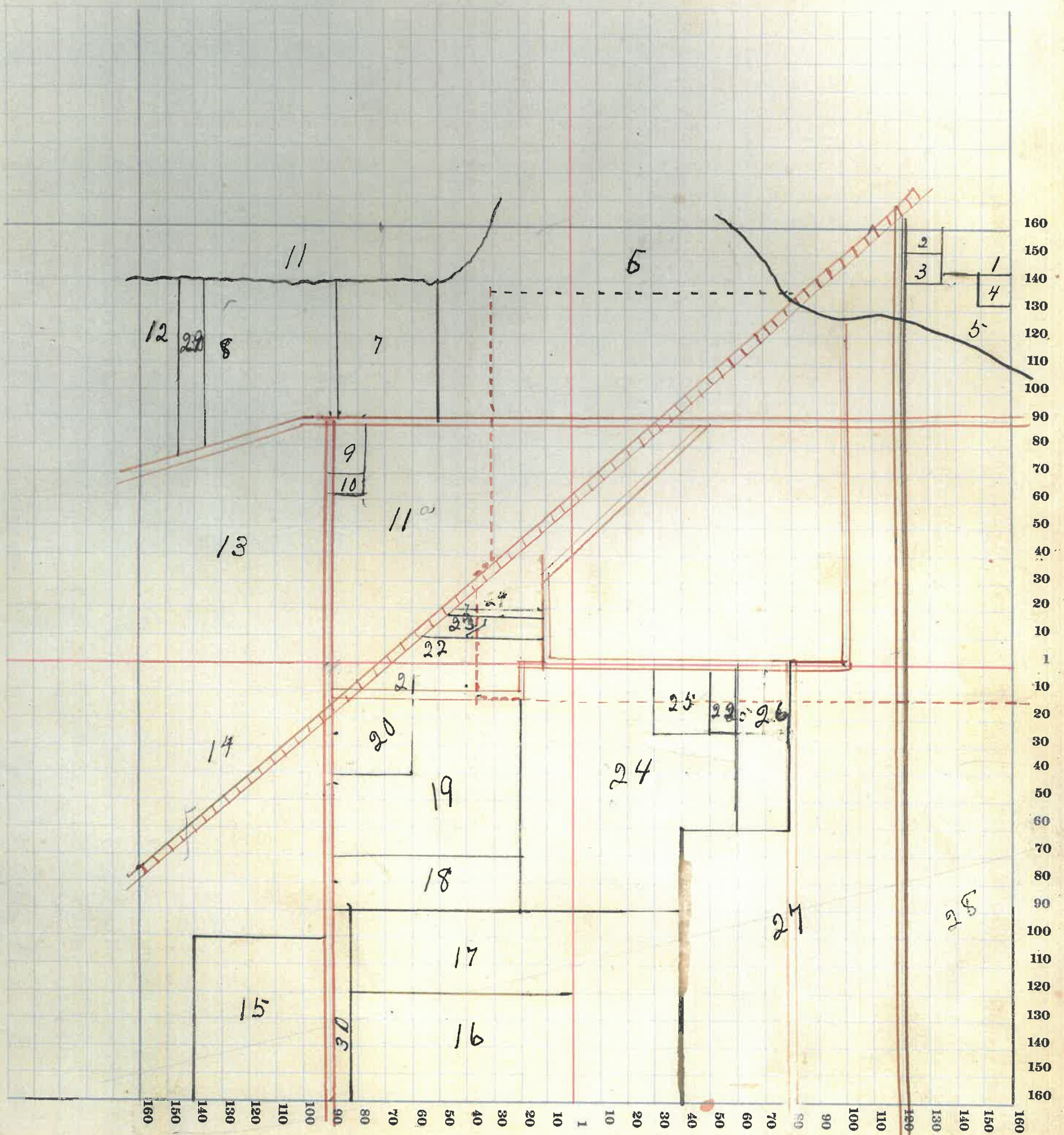
Viquesney Printing Co., Terre Haute, Ind.

NAMES OF OWNERS	Number on Plat	DESCRIPTION	Lot-	Section	Township	Range	Acres	Hundredths	Value of Lands	Value of Improvements	Value of Lands and Improvements
John & Anna Mc Cain	1	Pl- E ² NE ⁴		8	19	3	2 78	125			125
Annan Sarah	2	Perkins	2	8	19	3	50	50	50		100
London Lewis & Ida M	3	"	1	8	19	3	50	100	75		175
Corbin Mary	4	Pl- NW ⁴		8	19	3	50	100	100		200
Woody Robert	5	Perkins	3				4 15	150	300		450
Larrick Robert	6	Pl- NE ⁴		8	14	3	15 58	680			680
Leorn Joseph	7	Pl- E ² W ² NW ⁴		8	19	3	22 58	550	350		900
Thomas Edward Comrad	8	Pl- W ² NW ⁴		8	19	3	27 70	100	300		400
Green A. R. & J. Green	9	Pl- W ² NW ⁴		8	19	3	1 58	100			100
Brenton W. N.	10	Pl- NW ⁴		8	19	3	34	50	200		250
Lynch W. B.	11	Pl- NW ⁴		8	19	3	20	1000			1000
Hunt Wilson	12	Pl- W ² NW ⁴		8	19	3	8 50	300	800		1100
Lewis Daniel & Mary	13	Pl- W ² NW ⁴		8	19	3	65	3000	500		3500
Meyer David	14	Pl- SW ⁴		8	19	3	45	1600			1600
Booker William	15	Pl- W ² SW ⁴		8	19	3	15	430	75		525
Harland Willard P	16	Pl- S ² SW ⁴		8	19	3	20	750			750
Ways Wm. & E. N. Russell	17	Pl- S ² SW ⁴		8	19	3	29 75	1200	275		1475
Vanclave Jennie	18	Pl- SW ⁴		8	19	3	14	50	200		250
Moffitt Hugh	19						1 46	From assessment			
Thornburg Henry	19	Pl- N ² SW ⁴		8	19	3	14 60	700	300		1000
Miller Sarah E	20	Pl- N ² SW ⁴		8	19	3	4	160			160
Lowery Alice	21	Pl- N ² SW ⁴		8	19	3	1	70	30		100
Milner Samuel P.	22	Pl- N ² SE ⁴ + Pl- E ² NW ⁴		8	19	3	3 03 48	185	90 95		450
Daugherty J. A.	23	Pl- E ² NW ⁴		8	19	3	2 96		40 50		40 50
Cox Elijah	26	Pl- N ² NW ⁴		8	19	3	4	200			200
Leorn Joseph	24	Pl- E ² SW ⁴ + Pl- SE ⁴		8	19	3	33 75	1200	250		1450
Dunbar L. M.	25	Pl- N ² SE ⁴		8	19	3	2	200	25		225
Bubles Hannah M. Etal	27	Pl- SW ⁴		8	19	3	61 50	3000	450		3450
Bowers A. H.	28	Pl- E ² SE ⁴		8	19	3	34 50	1700	450		2150
Marty Jacob	29	Pl- NW ⁴		8	19	3	2	200	700		900
Russell C. N.	30	Pl- S ² SW ⁴		8	19	3	75	15			15

SECTION NO. 8

Congressional Township, No. 19 R. 3

SCALE:—Forty rods to an inch, or ten rods to a space, Congress Land, which is one mile square for a section.
Number of acres in this section, according to the United States Survey



16 Section 9 next after section 36

MONTGOMERY COUNTY, INDIANA, 1911

Assessor's Plat-Book for Franklin Township, No. _____

Viguessey Printing Co., Terre Haute, Ind.

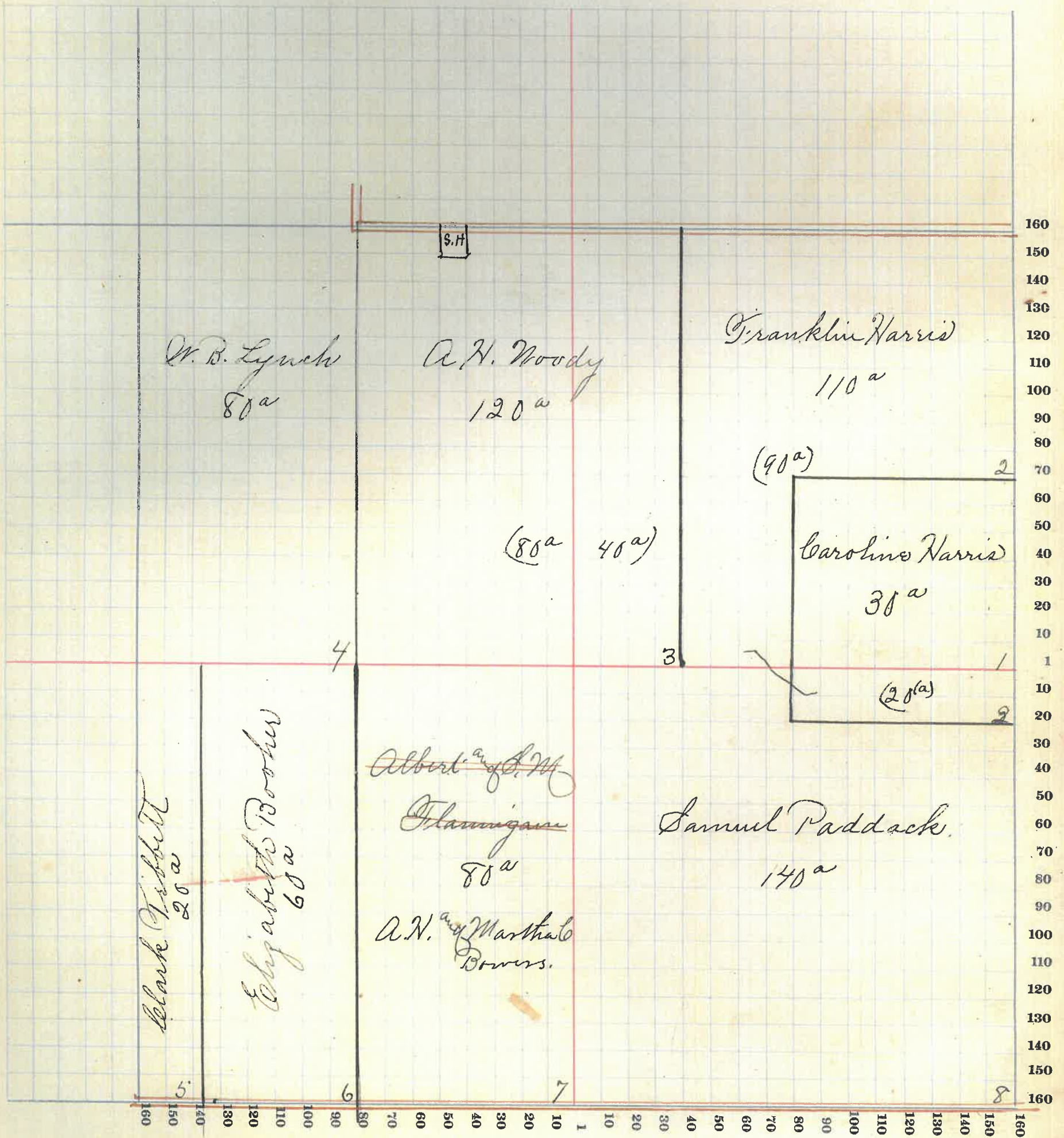
NAMES OF OWNERS	Number on Plat	DESCRIPTION	Section	Township	Range	Acres	Hundredths	Value of Lands	Value of Improvements	Value of Lands and Improvements	SC No
Harris Caroline	1	Pl-SE ² NE ⁴	10	19	3	30		1200		1200	
Harris Franklin	2	Pl-NE ⁴ & SE ⁴ SE ²	10	19	3	110		4000	150	4150	
Woody A. N.	3	E ² NW ⁴ & W ² W ² NE ⁴	10	19	3	120		4800	1000	5800	
Lynch W. B.	4	W ² NW ⁴	10	19	3	80		3200		3200	
Cribbitt Clark	5	W ² W ² W ² SW ⁴	10	19	3	20		800		800	
Booher Elizabeth	6	Pl-NE ² W ² SW ⁴	10	19	3	60		2100		2100	
Bowers, A. N. & Martha C. Flammigan Albert & S. M.	7	E ² SW ⁴	10	19	3	80		3200		3200	
Paddock Samuel	8	Pl-SE ⁴	10	19	3	140		5600	700	6300	
School House.											

Section No 9 next after No. 36.

SECTION NO. 10

Congressional Township, No. 19 R. 3

SCALE:—Forty rods to an inch, or ten rods to a space, Congress Land, which is one mile square for a section.
Number of acres in this section, according to the United States Survey



MONTGOMERY COUNTY, INDIANA, 1911

Assessor's Plat-Book for Franklin

Township, No. _____

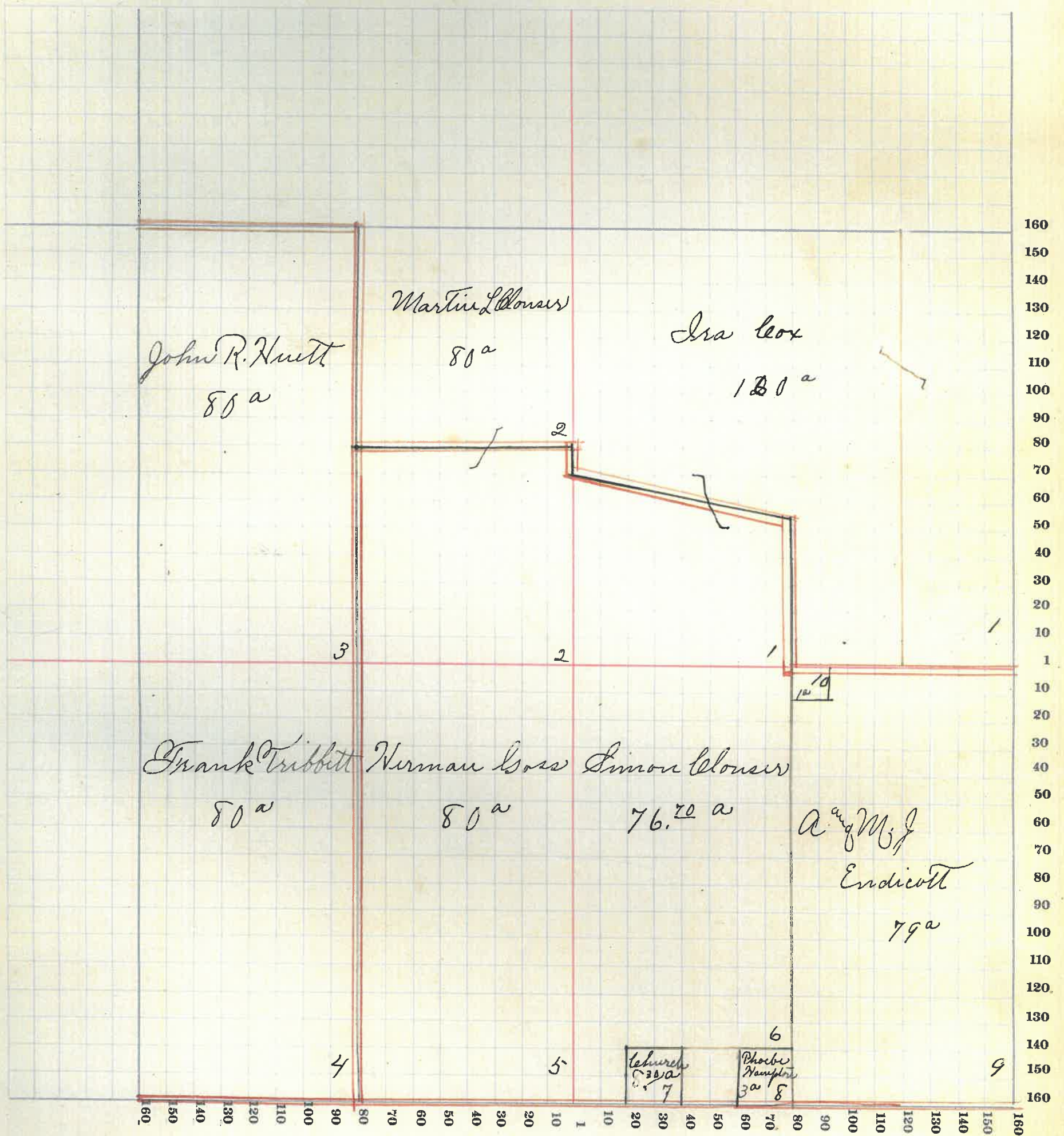
Viquesney Printing Co., Terre Haute, Ind.

NAMES OF OWNERS	Number on Plat	DESCRIPTION	Section	Township	Range	Acres	Hundredths	Value of Lands	Value of Improvements	Value of Lands and Improvements
<i>Cox Isa</i>	1	<i>NE⁴</i>	11	19	3	160		6400	100	6500
<i>Clouser Martin L.</i>	2	<i>E² N. W⁴</i>	11	19	3	80		3200	250	3450
<i>Hunt John R.</i>	3	<i>W² N W⁴</i>	11	19	3	80		3100	400	3500
<i>Tribbitt Frank</i>	4	<i>W² SW⁴</i>	11	19	3	80		3200	500	3700
<i>Goss Herman</i>	5	<i>E² SW⁴</i>	11	19	3	80		3200	400	3600
<i>Clouser Simon</i>	6	<i>Pl-W² SE⁴</i>	11	19	3	76	70	2460	75	2535
<i>Church</i>	7	<i>Pl-W² SE⁴</i>								
<i>Hampton Phoebe</i>	8	<i>Pl-W² SE⁴</i>	11	19	3	3		90	60	150
<i>Endicott A^{ny} M. J.</i>	9	<i>Pl-E² SE⁴</i>	11	19	3	79		3100	300	3300
<i>Booker Wm.</i>	10	<i>Pl-E² SE⁴</i>	11	19	3	1		50	50	100

SECTION NO. 11

Congressional Township, No. 19 R. 3

SCALE:—Forty rods to an inch, or ten rods to a space, Congress Land, which is one mile square for a section.
Number of acres in this section, according to the United States Survey _____



MONTGOMERY COUNTY, INDIANA, 1911

Assessor's Plat-Book for Franklin Township, No. _____

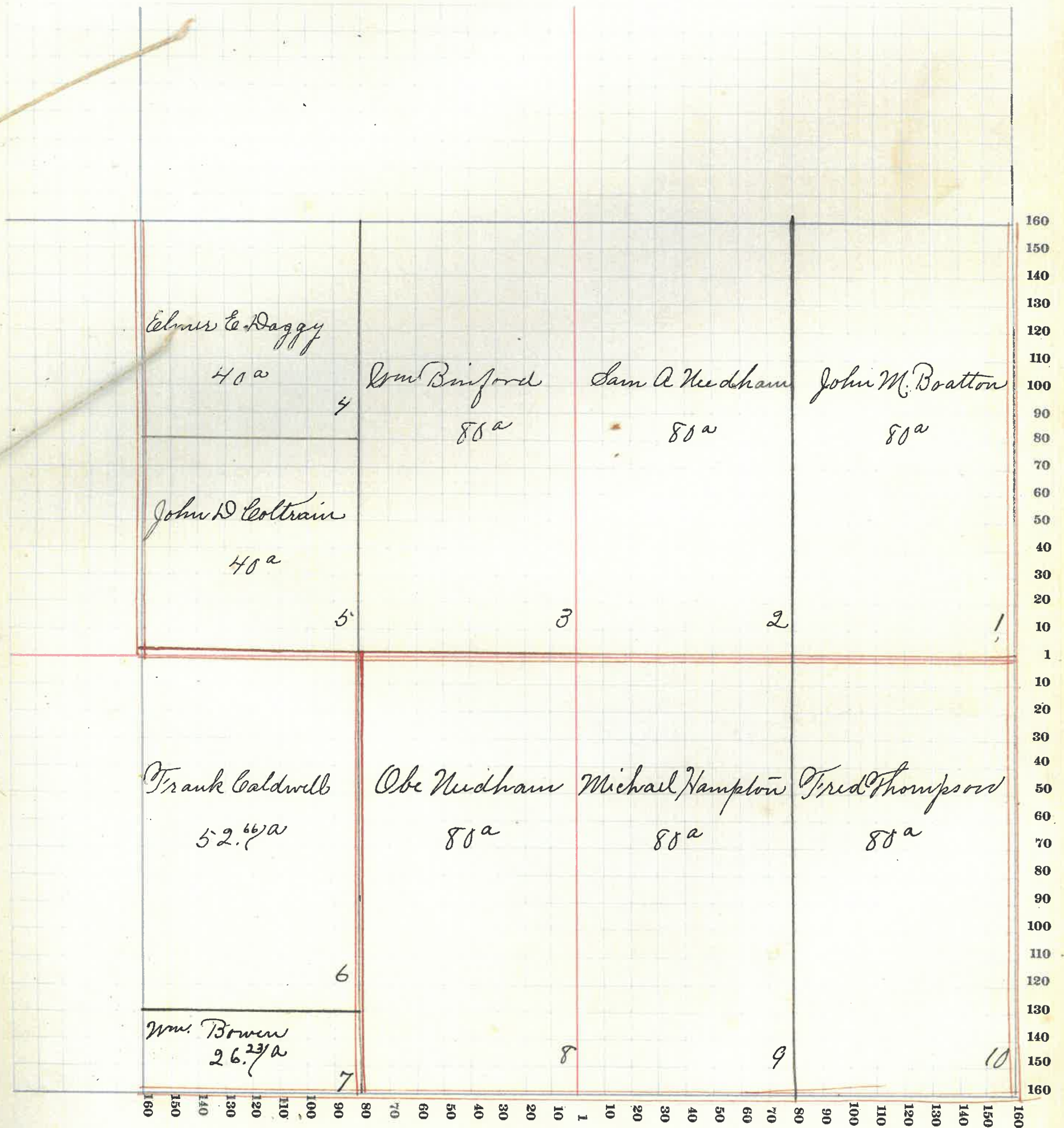
Viquesney Printing Co., Terre Haute, Ind.

NAMES OF OWNERS	Number on Plat	DESCRIPTION	Section	Township	Range	Acres	Hundredths	Value of Lands	Value of Improvements	Value of Lands and Improvements
Bratton John M.	1	E ² NE ⁴	12	19	3	80		3040	120	3160
Medham Sam A.	2	W ² NE ⁴	12	19	3	80		3200	100	3300
Brinford Wm.	3	E ² NW ⁴	12	19	3	80		3200	100	3300
Daggy Elmer E.	4	NW ⁴ NW ⁴	12	19	3	40		1600	200	1800
Coltrane John D.	5	SW ⁴ NW ⁴	12	19	3	40		1600	200	1800
Caldwell Frank	6	PT SW ² NW ⁴	12	19	3	52	66	2000	200	2200
Bowen William	7	PT SW ⁴ NW ⁴	12	19	3	26	23	950	150	1100
Medham Abe	8	E ² SW ⁴	12	19	3	80		3200	700	3900
Hampton Michael	9	W ² SE ⁴	12	19	3	80		3000	300	3300
Thompson Fred	10	E ² SE ⁴	12	19	3	80		3200	200	3400

SECTION NO. 12

Congressional Township, No. 19 R. 3

SCALE:—Forty rods to an inch, or ten rods to a space, Congress Land, which is one mile square for a section.
Number of acres in this section, according to the United States Survey



MONTGOMERY COUNTY, INDIANA, 191

Assessor's Plat-Book for Franklin Township, No. _____


Viquesney Printing Co., Terre Haute, Ind.

NAMES OF OWNERS	Number on Plat	DESCRIPTION	Section	Township	Range	Acres	Hundredths	Value of Lands	Value of Improvements	Value of Lands and Improvements	S N
Jugler Martin J.	1	E ² NE ⁴	12 ⁵	19	3	120		4600	800	5400	
Medham Joseph	2	W ² NE ⁴	12	19	3	80		3200	600	3800	
Medham Sylvester	3	E ² NW ⁴	12	19	3	80		3200	200	3400	
Bundy Quincy	4	W ² NW ⁴	12	19	3	80		3200	200	3400	
Stucky Wallace	5	NW ⁴ SW ⁴	12	19	3	40		1600	300	3900	
Bocher Elkanah	6	SW ⁴ SW ⁴	12	19	3	40		1600	200	1800	
Caster Frank	7	W ² E ² SW ⁴	12	19	3	40		1600	250	1850	
Brown Granvill	8	E ² E ² SW ⁴	12	19	3	40		1600	300	1900	
Duck Isaac	9	W ² SE ⁴	12	19	3	80		3200	500	3700	
Bowers Jesse A	10	SE ² SE ⁴	12	19	3	80		1600	200	1800	

SECTION NO. 13

Congressional Township, No. 19 R. 3

SCALE:—Forty rods to an inch, or ten rods to a space, Congress Land, which is one mile square for a section.
Number of acres in this section, according to the United States Survey



MONTGOMERY COUNTY, INDIANA, 191

Assessor's Plat-Book for *Franklin*

Township, No. _____

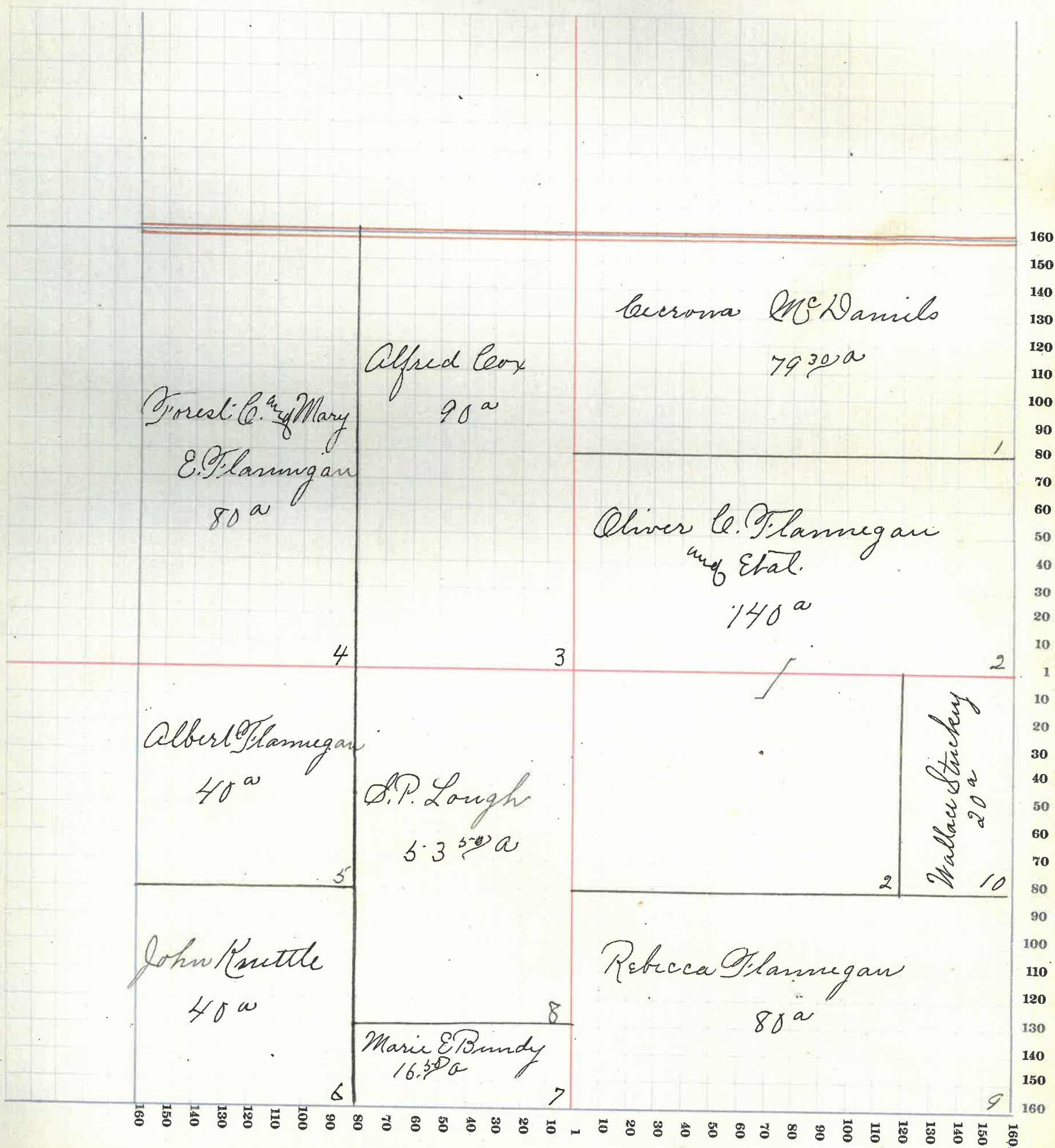
Viquesney Printing Co., Terre Haute, Ind.

NAMES OF OWNERS	Number on Plat	DESCRIPTION	Section	Township	Range	Acres	Hundredths	Value of Lands	Value of Improvements	Value of Lands and Improvements
<i>McDaniel Leona</i>	1	<i>N² NE⁴</i>	14	19	3	79	30	3100	250	3350
<i>Flannegan Oliver Co and Etal</i>	2	<i>S² NE⁴ Pl-N² SE⁴</i>	14	19	3	140		5200	600	5800
<i>Cox Alfred</i>	3	<i>E² NW⁴</i>	14	19	3	90		3300	200	3500
<i>Flannegan Forest Co and Mary Co.</i>	4	<i>W² NW⁴</i>	14	19	3	80		3200	400	3600
<i>Flannegan Albert</i>	5	<i>NW⁴ SW⁴</i>	14	19	3	40		1200		1200
<i>Kittle John</i>	6	<i>SW⁴ SW⁴</i>	14	19	3	40		1600		1600
<i>Bundy Marie E.</i>	7	<i>Pl-SE² SW⁴</i>	14	19	3	46 50		625	75	700
<i>Lough L. P.</i>	8	<i>Pl-E² SW⁴</i>	14	19	3	53	50	2100	200	2300
<i>Flannegan Rebecca</i>	9	<i>S² SE⁴</i>	14	19	3	80		3100		3100
<i>Stucky Wallace</i>	10	<i>Pl-NE⁴ SE⁴</i>	14	19	3	20		800		800

SECTION NO. 14

Congressional Township, No. 19 R. 3

SCALE:—Forty rods to an inch, or ten rods to a space, Congress Land, which is one mile square for a section.
Number of acres in this section, according to the United States Survey.....



MONTGOMERY COUNTY, INDIANA, 191

Assessor's Plat-Book for *Franklin* Township, No. _____

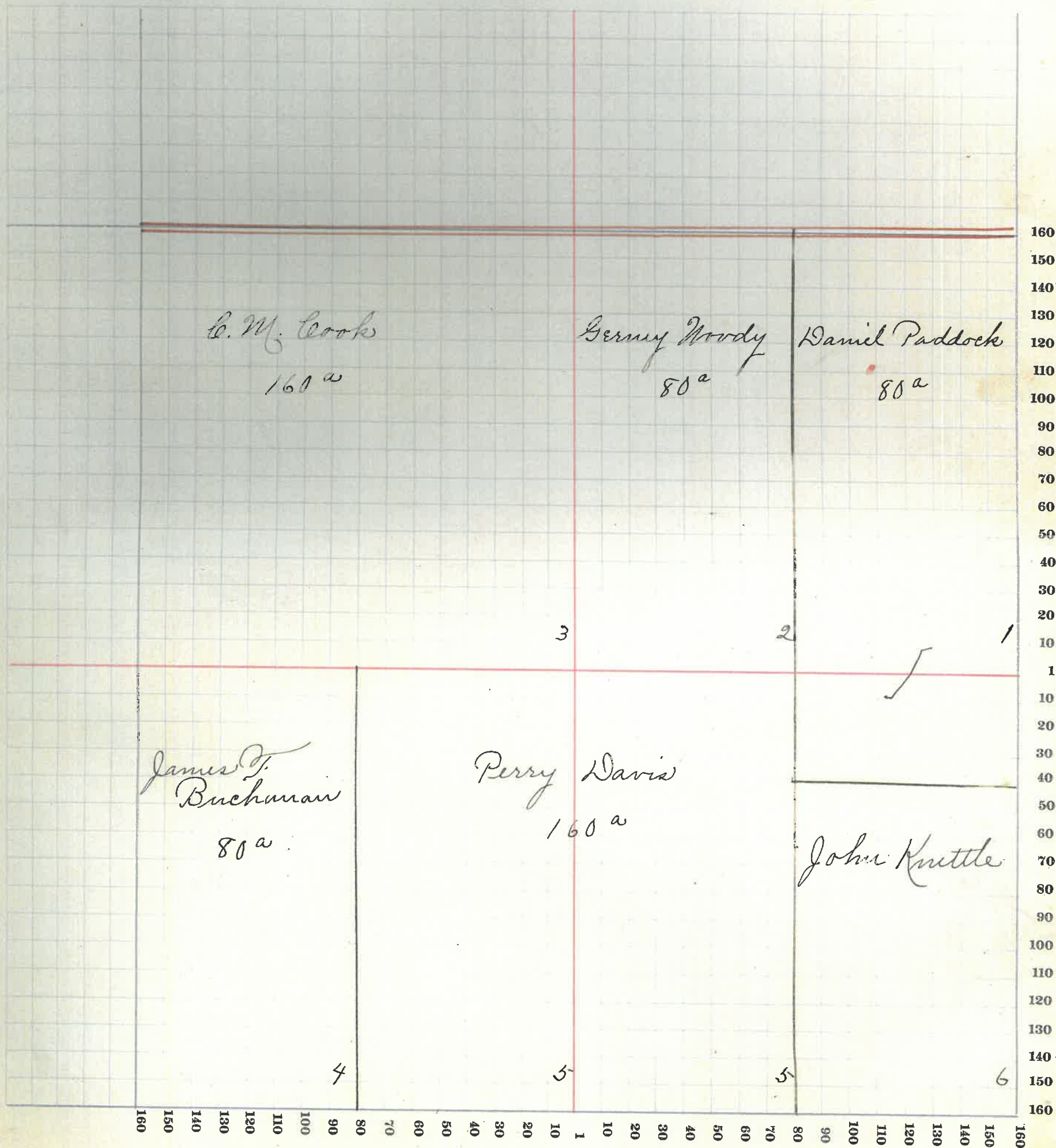
Viguesney Printing Co., Terre Haute, Ind.

NAMES OF OWNERS	Number on Plat	DESCRIPTION	Section	Township	Range	Acres	Hundredths	Value of Lands	Value of Improvements	Value of Lands and Improvements
<i>Paddock Daniel</i>	1	<i>E² NE⁴ and Pl¹ NE⁴ ME⁴</i>	15	19	3	100		4000	500	4500
<i>Woody Geaney</i>	2	<i>W² NE⁴</i>	15	19	3	80		3200	600	3600
<i>Cook G. M.</i>	3	<i>NW⁴</i>	15	19	3	160		6400	600	7000
<i>Buchanan James T.</i>	4	<i>W² SW⁴</i>	15	19	3	80		3000	100	3100
<i>Davis Perry</i>	5	<i>E² SW⁴ & W² SE⁴</i>	15	19	3	160		4800	100	4900
<i>Kruttle John</i>	6	<i>Pl¹ E² SE⁴</i>	15	19	3	60		2400		2400

SECTION NO. 15

Congressional Township, No. 19 R. 3

SCALE:—Forty rods to an inch, or ten rods to a space, Congress Land, which is one mile square for a section.
Number of acres in this section, according to the United States Survey.....



MONTGOMERY COUNTY, INDIANA, 191

Assessor's Plat-Book for Franklin Township, No. _____

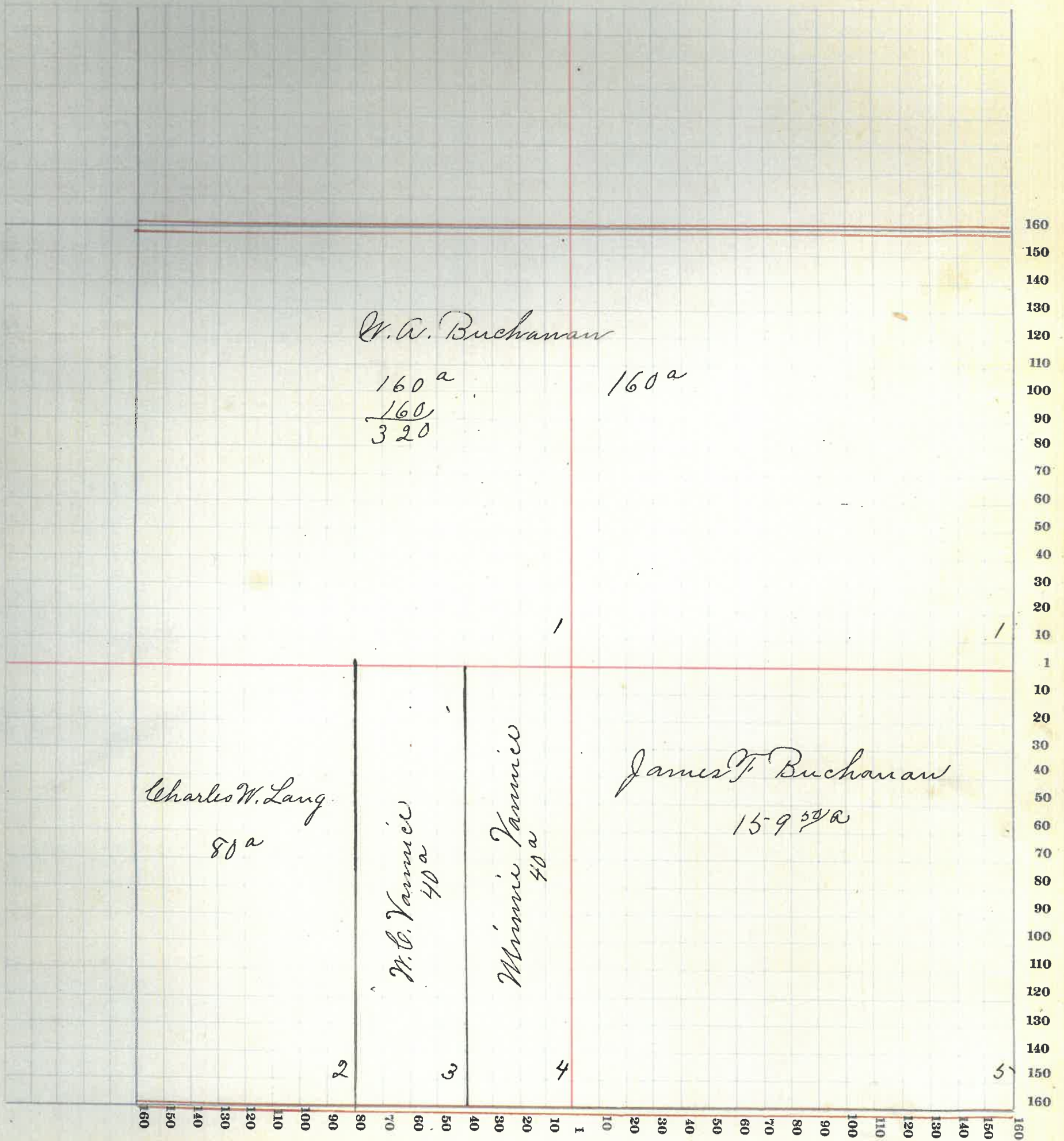
Viquesney Printing Co., Terre Haute, Ind.

NAMES OF OWNERS	Number on Plat	DESCRIPTION	Section	Township	Range	Acres	Hundredths	Value of Lands	Value of Improvements	Value of Lands and Improvements	SCA Num
Buchanan W. A.	1	NE ⁴ and NW ⁴	16	19	3	320		12800	1200	14000	
Lang Charles W	2	W ² SW ⁴	16	19	3	80		3200	200	3400	
Karnice W. C.	3	W ² E ² SW ⁴	16	19	3	40		1600	200	1800	
Karnice Minnie	4	E ² E ² SW ⁴	16	19	3	40		1400		1400	
Buchanan James T	5	SE ⁴	16	19	3	160	50	5400	450	5950	

SECTION NO. 16

Congressional Township, No. 19 R. 3

SCALE:—Forty rods to an inch, or ten rods to a space, Congress Land, which is one mile square for a section.
Number of acres in this section, according to the United States Survey



MONTGOMERY COUNTY, INDIANA, 191

Assessor's Plat-Book for Franklin Township, No. _____

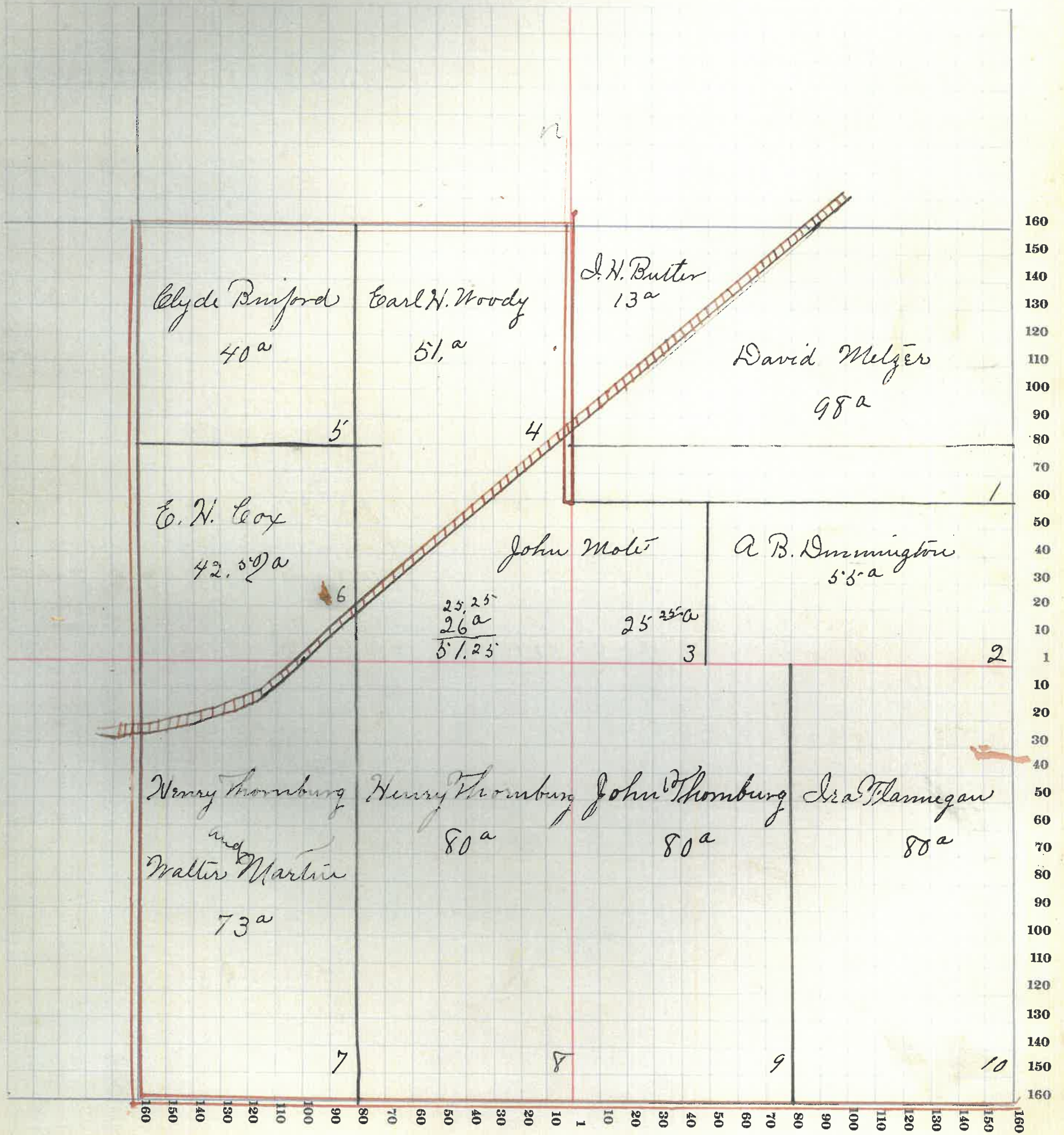
Viguessey Printing Co., Terre Haute, Ind.

NAMES OF OWNERS	Number on Plat	DESCRIPTION	Section	Township	Range	Acres	Hundredths	Value of Lands	Value of Improve-ments	Value of Lands and Improve-ments	SCA Num
Mitger David	1	Pl-NE ⁴	18	19	3	98		2450	250	2700	
Dunnington A.B.	2	Pl-S ² NE ⁴	18	19	3	55		1650	100	1750	
Moti John	3	Pl-NE ⁴ Pl-NW ⁴	18	19	3	51	25	1500	75	1575	
Woody Carl N.	4	Pl-E ² NW ⁴	18	19	3	51		1850	150	2000	
Birford Clyde	5	NW ⁴ NW ⁴	18	19	3	40		1200	200	1400	
Cox C. N.	6	SW ⁴ NW ⁴	18	19	3	42	50	1275		1275	
Thornburg Henry and Walter Martin	7	Pl-W ² SW ⁴	18	19	3	73		2500	150	2650	
Thornburg Henry	8	E ² SW ⁴	18	19	3	80		3200	850	4050	
Thornburg John	9	W ² SE ⁴	18	19	3	80		3400	300	3700	
Blamigan Ira	10	E ² SE ⁴	18	19	3	80		3200	200	3400	

SECTION NO. 18

Congressional Township, No. 19 R. 3

SCALE:—Forty rods to an inch, or ten rods to a space, Congress Land, which is one mile square for a section.
 Number of acres in this section, according to the United States Survey.....



MONTGOMERY COUNTY, INDIANA, 191

Assessor's Plat-Book for

Township, No.


Viquesney Printing Co., Terre Haute, Ind.

NAMES OF OWNERS	Number on Plat	DESCRIPTION	Section	Township	Range	Acres	Hundredths	Value of Lands	Value of Improvements	Value of Lands and Improvements
Flannegan Edward	1	E ² NE ⁴	17	19	3	80		3200	400	3600
Goody John M	2	SW ⁴ NE ⁴ PL-SE ⁴ NW ⁴ N ² NE ⁴ SE ⁴	17	19	3	80		3150	400	3550
Harland W.P.	3	NW ⁴ NE ⁴ ; NE ⁴ NW ⁴ PL-SE ⁴ NW ⁴ PL-E ² SE ⁴ NW ⁴ SE ⁴	7	19	3	200	200	8150	300	8450
Flannigan Ira M & Alice	4	NW ⁴ NW ⁴	17	19	3	40		1200	200	1400
Lorris Joseph	5	SW ⁴ NW ⁴	17	19	3	40		1600		1600
B.F. and T. C. Terabb.	6	PL-W ² SW ⁴	17	19	3	60		2280	300	2580
Shaper Mary A	7	PL-W ² SW ⁴	17	19	3	20		800	75	875
Taylor Wm.	8	PL-E ² SW ⁴	17	19	3	20		700		700
McClashy Joe N	9	SW ⁴ SE ⁴	17	19	3	40		1600	400	2000
Kinnice Wm.	10	PL-E ² SE ⁴	17	19	3	60		2400	150	2550

SECTION NO. 17

Congressional Township, No. 19 R. 3

SCALE:—Forty rods to an inch, or ten rods to a space, Congress Land, which is one mile square for a section.
Number of acres in this section, according to the United States Survey.....



MONTGOMERY COUNTY, INDIANA, 1911

Assessor's Plat-Book for *Franklin*

Township, No. _____

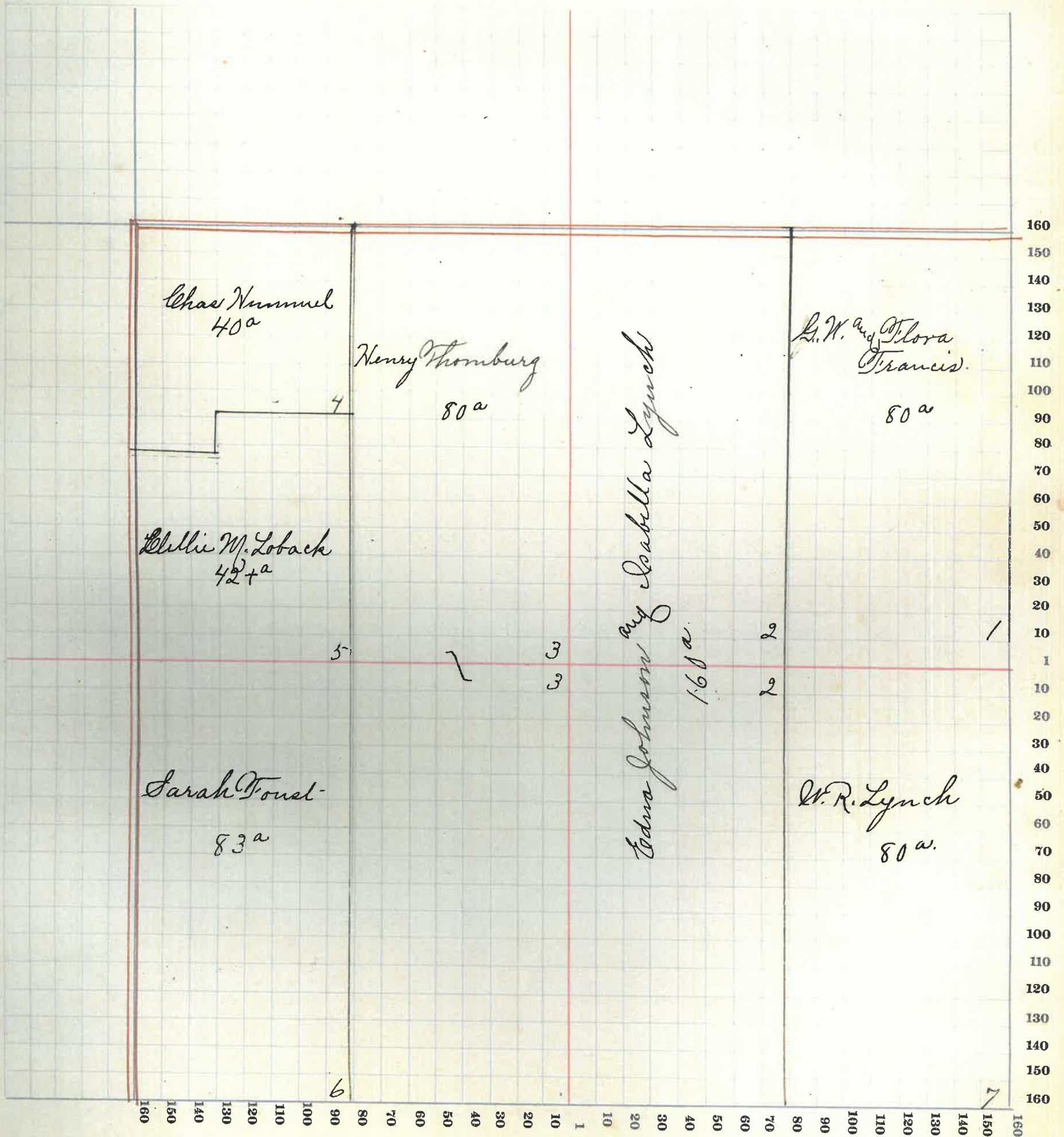
Viquesney Printing Co., Terre Haute, Ind.

NAMES OF OWNERS	Number on Plat	DESCRIPTION	Section	Township	Range	Acres	Hundredths	Value of Lands	Value of Improvements	Value of Lands and Improvements
<i>Francis G. Waggoner</i>	1	<i>E² NE⁴</i>	19	19	3	80		2800	300	3100
<i>Johnson Edna and Isabella Lynch</i>	2	<i>W² NE⁴ and W² SE⁴</i>	19	19	3	160		5400	500	5900
<i>Thornburg Henry</i>	3	<i>E² NW⁴ & E² SW⁴</i>	19	19	3	160		5100		5100
<i>Nummel Chas.</i>	4	<i>Pl- NW⁴ NW⁴</i>	19	19	3	40		1200	150	1350
<i>Loback Chellie M.</i>	5	<i>Pl- W² NW⁴</i>	19	19	3	42.50		1260		1260
<i>Foust Sarah</i>	6	<i>W² SW⁴</i>	19	14	3	83		2900	600	3500
<i>Lynch W.R.</i>	7	<i>E² SE⁴</i>	19	14	3	80		3100	400	3500

SECTION NO. 19

Congressional Township, No. 19 R. 3

SCALE:—Forty rods to an inch, or ten rods to a space, Congress Land, which is one mile square for a section.
Number of acres in this section, according to the United States Survey



MONTGOMERY COUNTY, INDIANA, 191

Assessor's Plat-Book for Franklin Township, No. _____


Viquesney Printing Co., Terre Haute, Ind.

NAMES OF OWNERS	Number on Plat	DESCRIPTION	Section	Township	Range	Acres	Hundredths	Value of Lands	Value of Improvements	Value of Lands and Improvements
McClasky W.P.	1	E ² NE ⁴	20	19	3	160		6200	500	6700
McClasky E.P.	2	Pl-W ² NE ⁴	20	19	3	79		3200	100	3300
McClasky Joe	3	SE ⁴ NW ² E ² NE ⁴ NW ⁴	20	19	3	61		2450	100	2550
		Pl-W ² NE ⁴	20	19	3	1				
Taylor Wm.	4	Pl-NE ⁴ NW ⁴	20	19	3	20		800	300	1100
Smith Letty	5	W ² NW ⁴	20	19	3	80		3200	150	3350
Lynch W.R.	6	W ² NW ⁴	20	19	3	80		3200		3200
Quener Robert	7	E ² SW ⁴	20	19	3	80		2800	300	3100
Young Albert	8	S ² SE ⁴	20	19	3	80		3000	100	3100

SECTION NO. 20

Congressional Township, No. 19 R. 3

SCALE:—Forty rods to an inch, or ten rods to a space, Congress Land, which is one mile square for a section.
Number of acres in this section, according to the United States Survey.....



MONTGOMERY COUNTY, INDIANA, 191

Assessor's Plat-Book for Franklin Township, No. _____

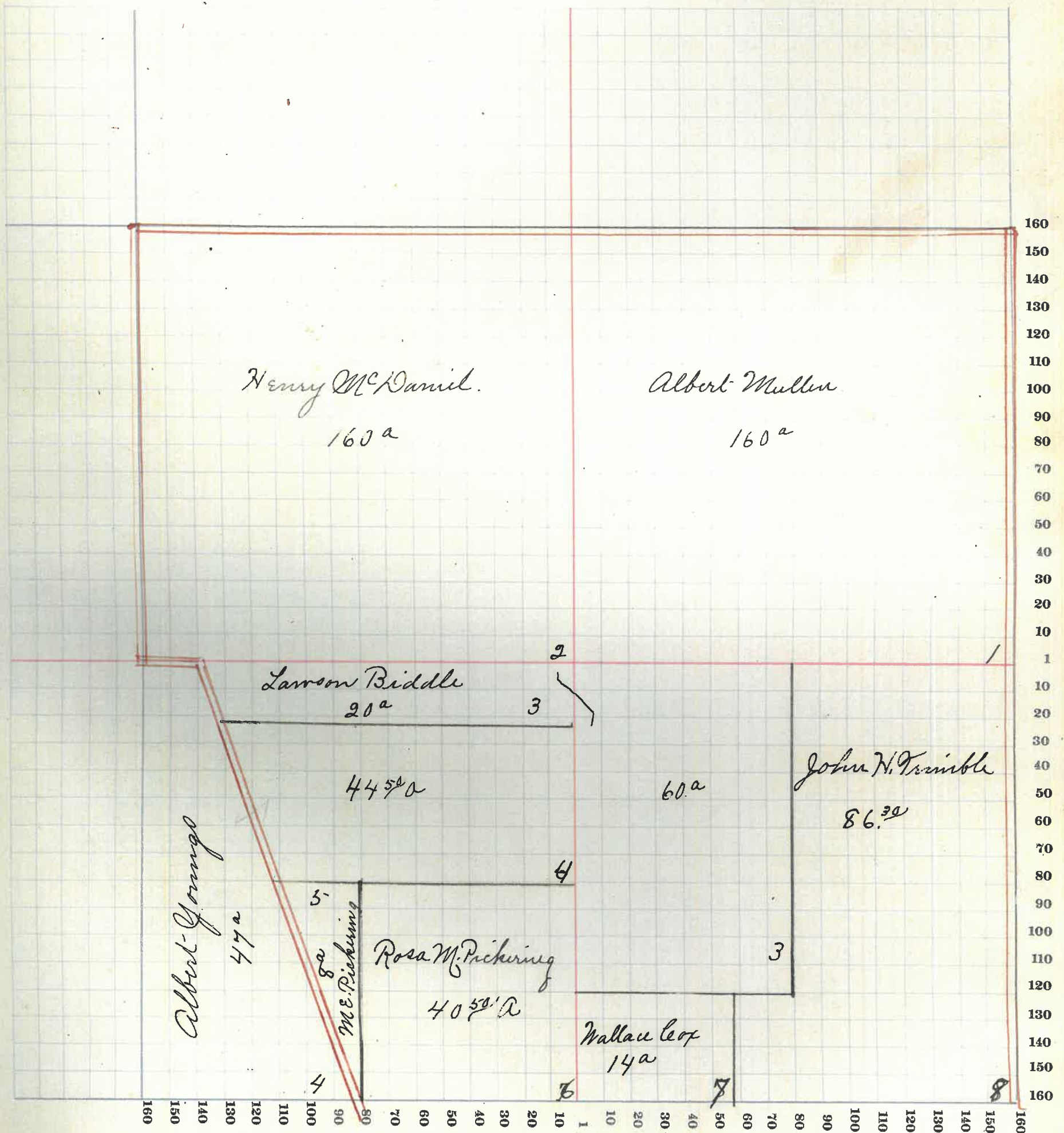
Viquesney Printing Co., Terre Haute, Ind.

NAMES OF OWNERS	Number on Plat	DESCRIPTION	Section	Township	Range	Acres	Hundredths	Value of Lands	Value of Improvements	Value of Lands and Improvements	SC Nu
Wulhu Albert	1	NE ⁴	21	19	3	160		6400	500	6900	
McDaniel Henry	2	NW ⁴	21	19	3	160		5700	350	6050	
Biddle Lawson	3	PK-SW ⁴ PK-W ² SE ⁴	21	19	3	80		2800	200	3000	
Youngs Albert	4	PK-SW ⁴	21	19	3	91	50	3580	400	3980	
Pickering M.E.	5	PK-W ² SW ⁴	21	19	3	8		320		320	
Pickering Rosa M.	6	SE ⁴ SE ⁴	21	19	3	40	50	1280	150	1430	
Cox Wallace	7	PK-W ² SE ⁴	21	19	3	14		560		560	
Trimble John H.	8	E ² SE ⁴ PK-W ² SE ⁴	21	19	3	86	30	3460	300	3760	

SECTION NO. 21

Congressional Township, No. 19 R. 3

SCALE:—Forty rods to an inch, or ten rods to a space, Congress Land, which is one mile square for a section.
Number of acres in this section, according to the United States Survey.....



MONTGOMERY COUNTY, INDIANA, 191

Assessor's Plat-Book for Franklin

Township, No. _____

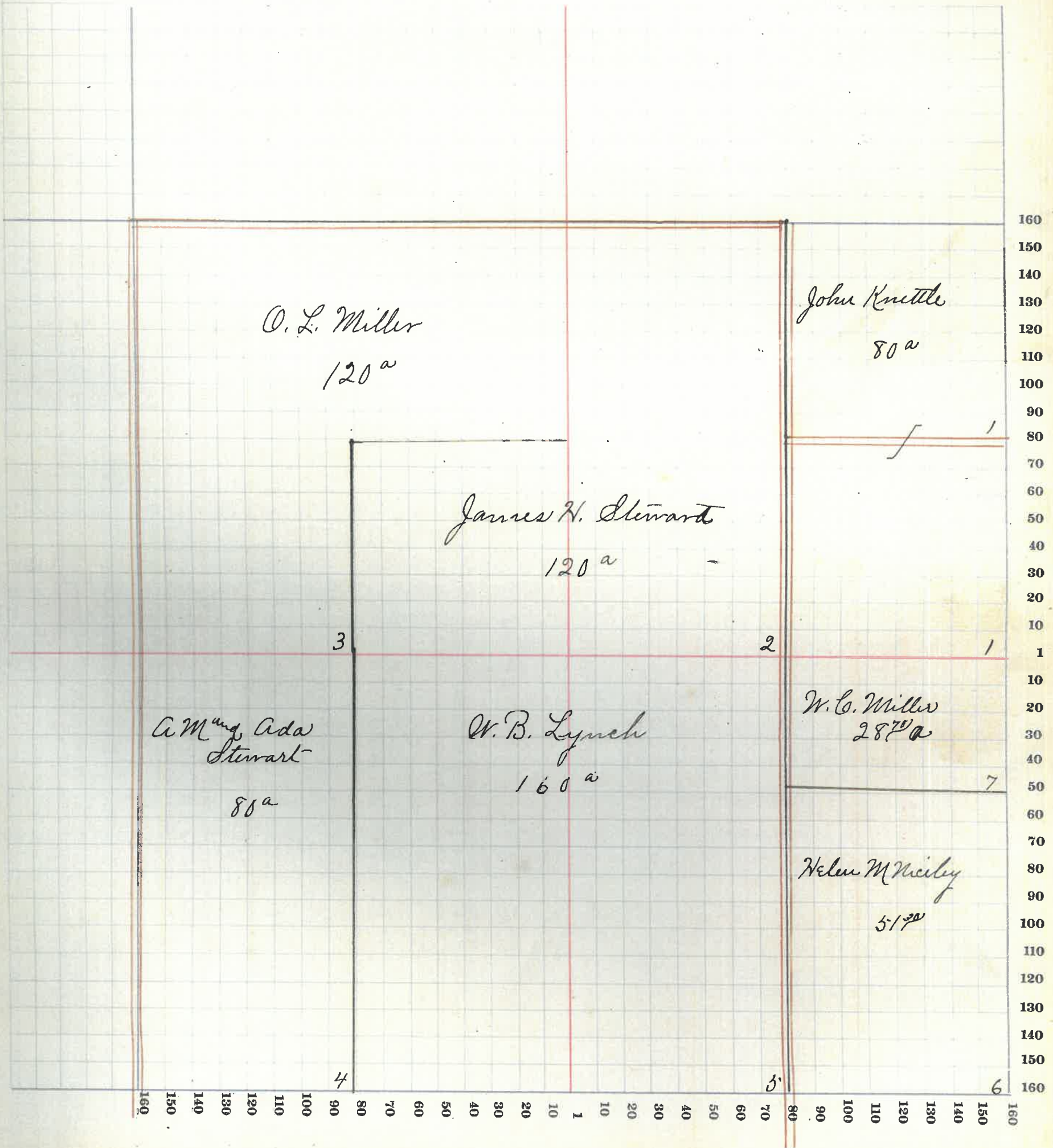
Viquesney Printing Co., Terre Haute, Ind.

NAMES OF OWNERS	Number on Plat	DESCRIPTION	Section	Township	Range	Acres	Hundredths	Value of Lands	Value of Improvements	Value of Lands and Improvements
Knuttle John	1	E ² NE ⁴	22	19	3	80		3200		3200
Stewart James H.	2	W ² NE ⁴ , SE ⁴ NW ⁴	22	19	3	120		4550	450	5000
Miller O. L.	3	NE ⁴ and W ² N.W ⁴	22	19	3	120		4600	450	5050
Stewart A. M. and Ada	4	W ² SW ⁴	22	19	3	80		3200	200	3400
Lynch Geo. B.	5	E ² SW ⁴ , W ² SE ⁴	22	19	3	160		6400	900	7300
Nichy Helen M.	6	Pl-E ² SE ⁴	22	19	3	51.30		1900		1900
Miller W. C.	7	Pl-E ² SE ⁴	22	19	3	28.70		900		900

SECTION NO. 22

Congressional Township, No. 19 R. 3

SCALE:—Forty rods to an inch, or ten rods to a space, Congress Land, which is one mile square for a section.
Number of acres in this section, according to the United States Survey



MONTGOMERY COUNTY, INDIANA, 191

Assessor's Plat-Book for Franklin Township, No. _____

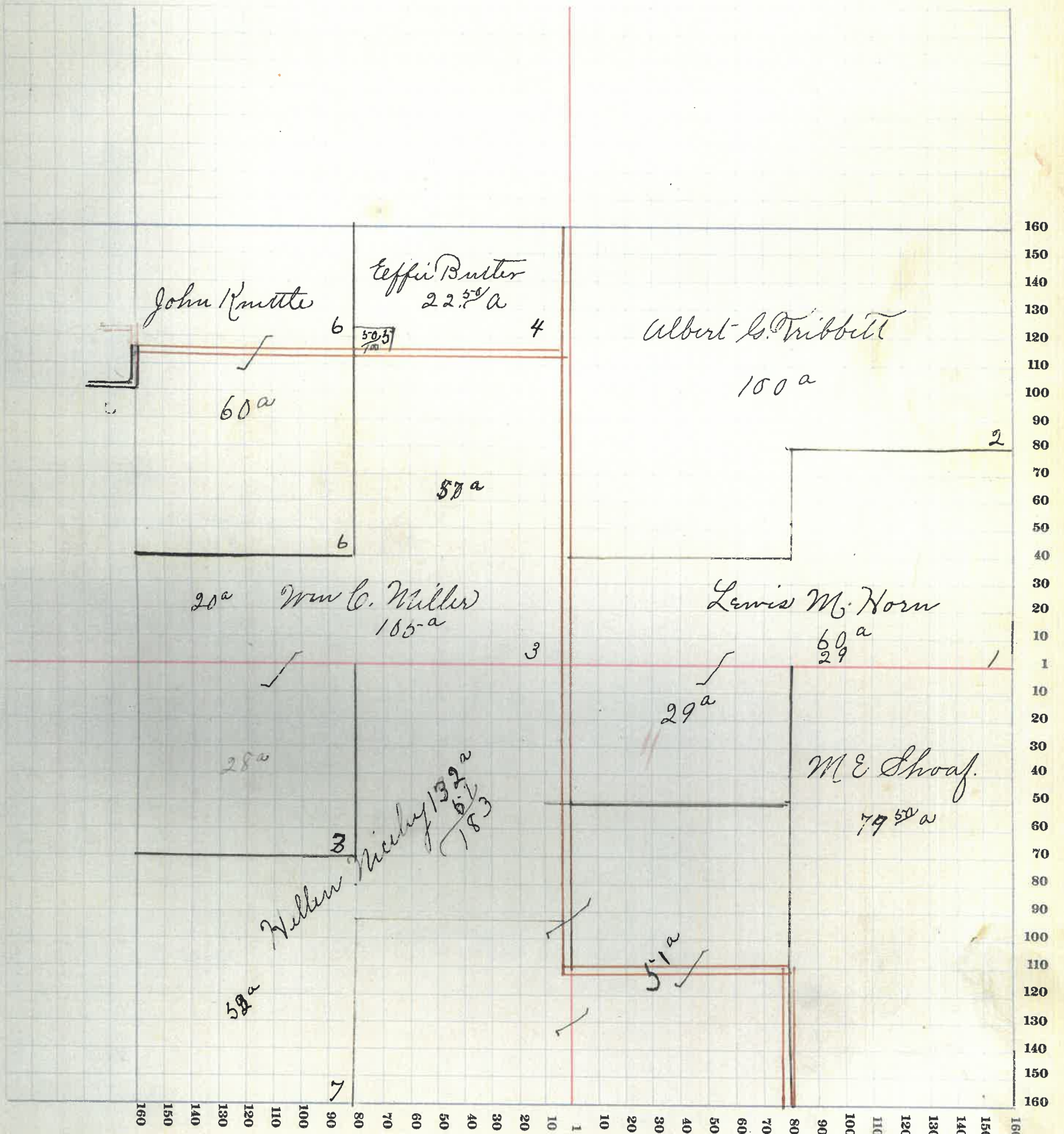
Viquesney Printing Co., Terre Haute, Ind.

NAMES OF OWNERS	Number on Plat	DESCRIPTION	Section	Township	Range	Acres	Hundredths	Value of Lands	Value of Improvements	Value of Lands and Improvements
Horn Lewis M.	1	Pl-S ² NE ⁴ Pl-W ² SE ⁴	23	19	3	89		3560	240	3800
Tribbett Albert G.	2	Pl-NE ⁴	23	19	3	100		3900	500	4400
Miller Geo C.	3	P. NW ⁴ Pl-W ² SW ²	23	19	3	105		3900	400	4300
Butler Geo Effie	4	Pl-E ² NW ⁴	23	19	3	22	50	880	150	1030
Butler L. R.	5	Pl-E ² NW ⁴	23	19	3		50	20		20
Knittle John	6	Pl-W ² NW ⁴	23	19	3	60		2400		2400
Mieley Helen	7	Pl-SW ² Pl-W ² SE ⁴	23	19	3	182		6650	400	7050
Shoup M. E.	8	E ² SE ⁴	23	19	3	79	50	3180	500	3680

SECTION NO. 23

Congressional Township, No. 19 R. 3

SCALE:—Forty rods to an inch, or ten rods to a space, Congress Land, which is one mile square for a section.
Number of acres in this section, according to the United States Survey



MONTGOMERY COUNTY, INDIANA, 191

Assessor's Plat-Book for Franklin Township, No. _____


Viquesney Printing Co., Terre Haute, Ind.

NAMES OF OWNERS.	Number on Plat	DESCRIPTION	Section	Township	Range	Acres	Hundredths	Value of Lands	Value of Improvements	Value of Lands and Improvements	SCA Num
LaFollett Thomas W	1	E ² NE ⁴	24	19	3	80		3100	500	3600	
			24	19	3						
Ford Phoebe	2	W ² NE ⁴	24	19	3	80		3200	600	3800	
Booker Luther	3	E ² NE ⁴	24	19	3	80		3200		3200	
Dick Alfred	4	W ² NE ⁴	24	19	3	80		3200	600	3800	
Shoaf M E.	5	NW ⁴ SW ⁴	24	19	3	40		1500		1600	
Jewell George	6	SW ⁴ SW ⁴	24	19	3			1500	200	1500	
Bundy Q. E.	7	E ² SW ²	24	19	3			3200	200	3400	
			24	19	3						
Edwards W. and M.	8	NW ⁴ SE ⁴	24	19	3			1600	350	1950	
McClain Ida	9	S ² SE ⁴	24	19	3			3200	800	4000	
Stow John	10	NE ⁴ SE ⁴	24	19	3			1500		1500	

SECTION NO. 24

Congressional Township, No. 19 R. 3

SCALE:—Forty rods to an inch, or ten rods to a space, Congress Land, which is one mile square for a section.
Number of acres in this section, according to the United States Survey



MONTGOMERY COUNTY, INDIANA, 191

Assessor's Plat-Book for Franklin Township, No. _____

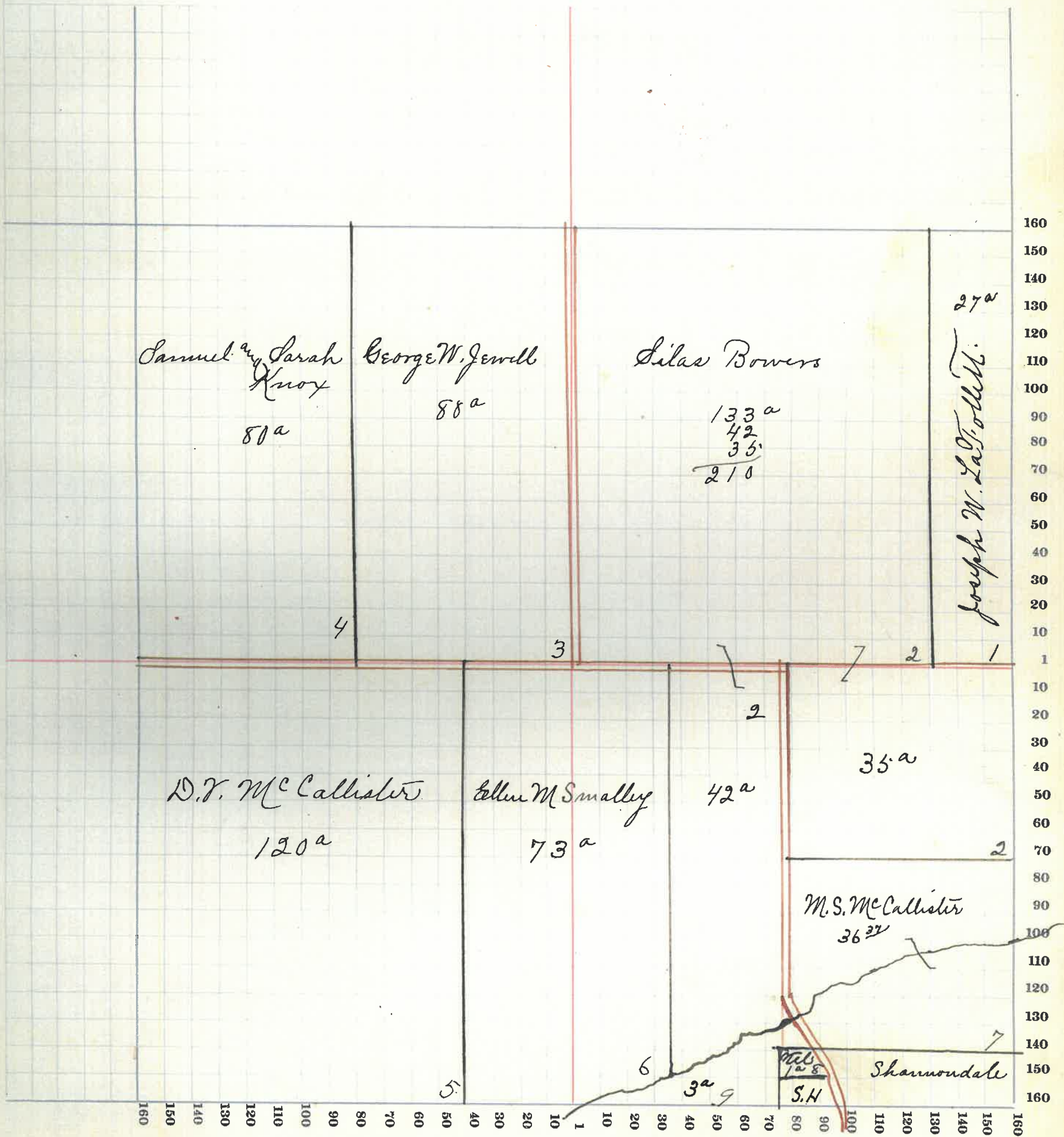
Viquesney Printing Co., Terre Haute, Ind.

NAMES OF OWNERS	Number on Plat	DESCRIPTION	Section	Township	Range	Acres	Hundredths	Value of Lands	Value of Improvements	Value of Lands and Improvements
<i>LaTollitt Joseph W</i>	1	<i>Pl-E²NE⁴</i>	25	14	3	27		1050	600	1650
<i>Bowers Silas</i>	2	<i>Pl-NE⁴</i>	25	19	3	210		8400	600	9000
<i>Jewel George W.</i>	3	<i>E²NW⁴</i>	25	19	3	80		3200	600	3800
<i>Knob Samuel ^{and} Sarah</i>	4	<i>W²NW⁴</i>	25	19	3	80		3200	600	3800
<i>McCallister D.V.</i>	5	<i>Pl-SW⁴</i>	25	19	3	120		4800	250	5050
<i>Smalley Elba M.</i>	6	<i>Pl-E²SW⁴; Pl-W²SE⁴</i>	25	19	3	73		2900	400	3300
<i>McCallister M.S.</i>	7	<i>Pl-E²SE⁴</i>	25	19	3	36	37	1300		1300
<i>Shannondale Telephone Co.</i>	8	<i>Pl-SE⁴</i>	25	19	3	1		50	150	200
<i>Riggins Jesse</i>	9	<i>Pl-SE⁴</i>	25	19	3	3		120		120
<i>School House.</i>	10	<i>Pl-SE⁴</i>								

SECTION NO. 25

Congressional Township, No. 19 R. 3

SCALE:—Forty rods to an inch, or ten rods to a space, Congress Land, which is one mile square for a section. Number of acres in this section, according to the United States Survey



MONTGOMERY COUNTY, INDIANA, 191

Assessor's Plat-Book for _____ Township, No. _____

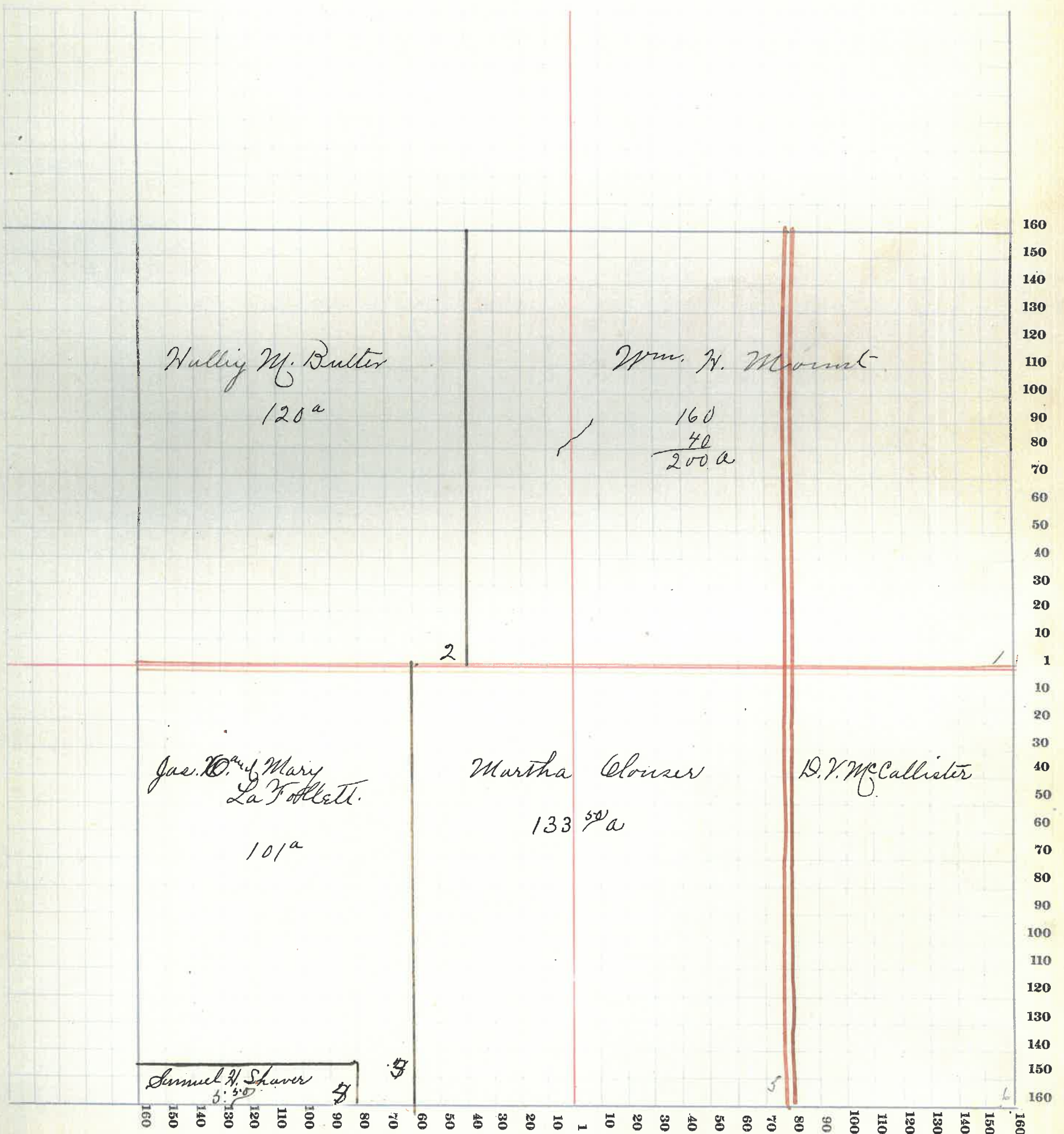
Vigo Printing Co., Terre Haute, Ind.

NAMES OF OWNERS	Number on Plat	DESCRIPTION	Section	Township	Range	Acres	Hundredths	Value of Lands	Value of Improve-ments	Value of Lands and Improve-ments
Mount- New H.	1	NE ⁴ PL-E ² NW ⁴	26	14	3	200	8000	800	8800	
Butler Nally M.	2	PL- NW ⁴	26	14	3	120	4800		4800	
LaTollett Jas. G.	3	PL-SW ⁴	26	14	3	101	3600		3600	
Shaver Samuel N.	4	PL-SW ⁴ SW ⁴	26	14	3	550	175		175	
Clouser Martha	5	PL-E ² SW ⁴ W ² SE ⁴	26	14	3	133	50	5340	200	5540
McCallister D. V	6	PL-E ² SE ⁴	26	14	3	80	3200	150	3350	

SECTION NO. 26

Congressional Township, No. 19 R. 3

SCALE:—Forty rods to an inch, or ten rods to a space, Congress Land, which is one mile square for a section.
Number of acres in this section, according to the United States Survey.....



MONTGOMERY COUNTY, INDIANA, 191

Assessor's Plat-Book for Franklin Township, No. _____

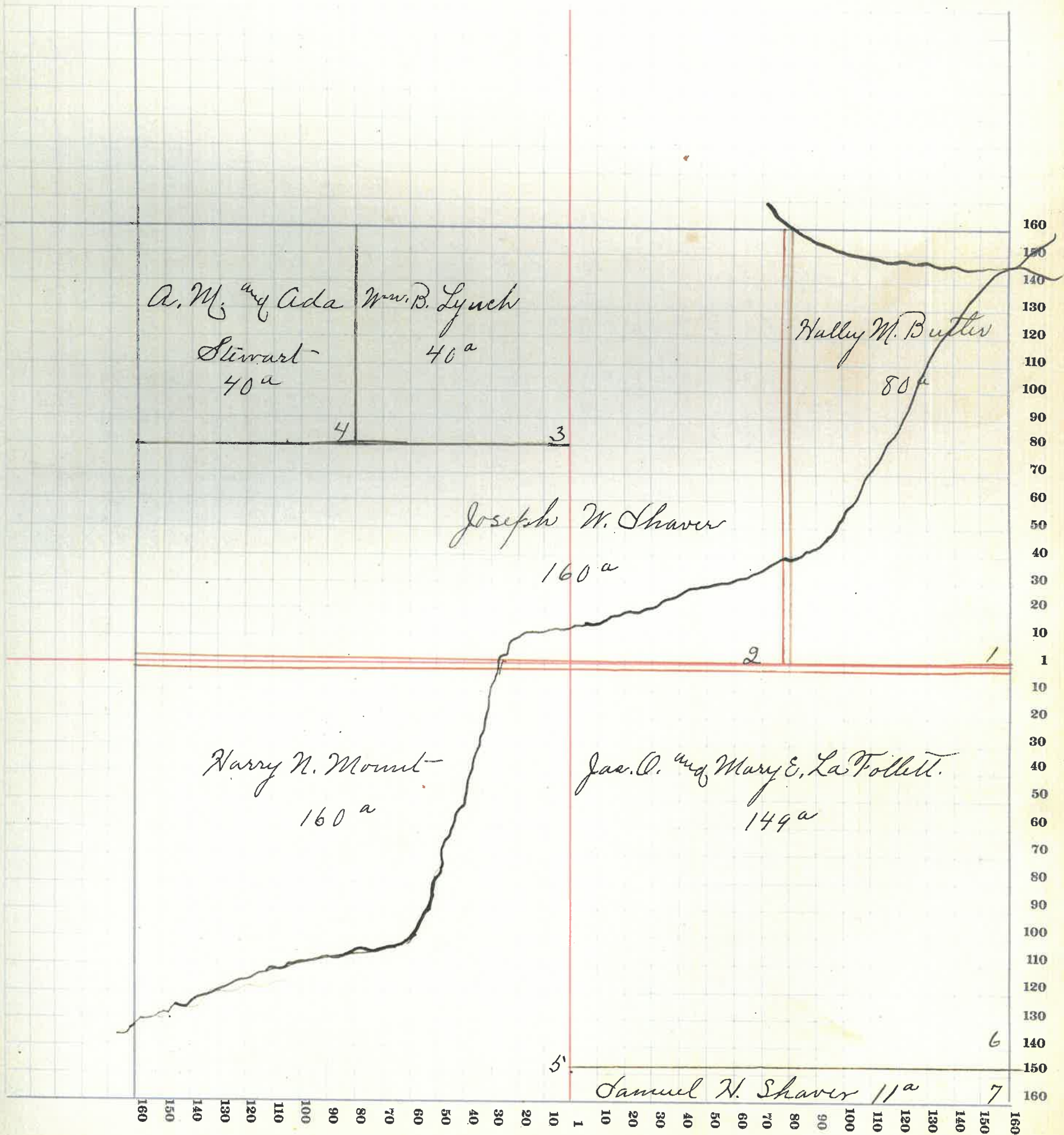
Viquesney Printing Co., Terre Haute, Ind.

NAMES OF OWNERS	Number on Plat	DESCRIPTION	Section	Township	Range	Acres	Hundredths	Value of Lands	Value of Improve-ments	Value of Lands and Improve-ments	SC No.
Butler Hulby M.	1	E ² NE ⁴	27	14	3	80		3200	1200	4400	
Shaver Joseph W.	2	W ² NE ⁴ SE ² NW ⁴	27	14	3	160		6400	1000	7400	
Lynch Wm. B.	3	NE ⁴ NW ⁴	27	14	3	40		1520		1520	
Stewart A. M. ^{wid}	4	NW ⁴ NW ⁴	27	14	3	40		1600		1600	
Mount Harry N.	5	SW ⁴	27	14	3	160		6400	100	6500	
LaFollett Jas. C. ^{wid} Mary E.	6	Pt SE ⁴	27	14	3	149		5900	550	6450	
Chaper Samuel H.	7	Pt-S ² SE ⁴	27	14	3	11		330		330	

SECTION NO. 27

Congressional Township, No. 19 R. 3

SCALE:—Forty rods to an inch, or ten rods to a space, Congress Land, which is one mile square for a section.
Number of acres in this section, according to the United States Survey



MONTGOMERY COUNTY, INDIANA, 191

Assessor's Plat-Book for Franklin Township, No. _____

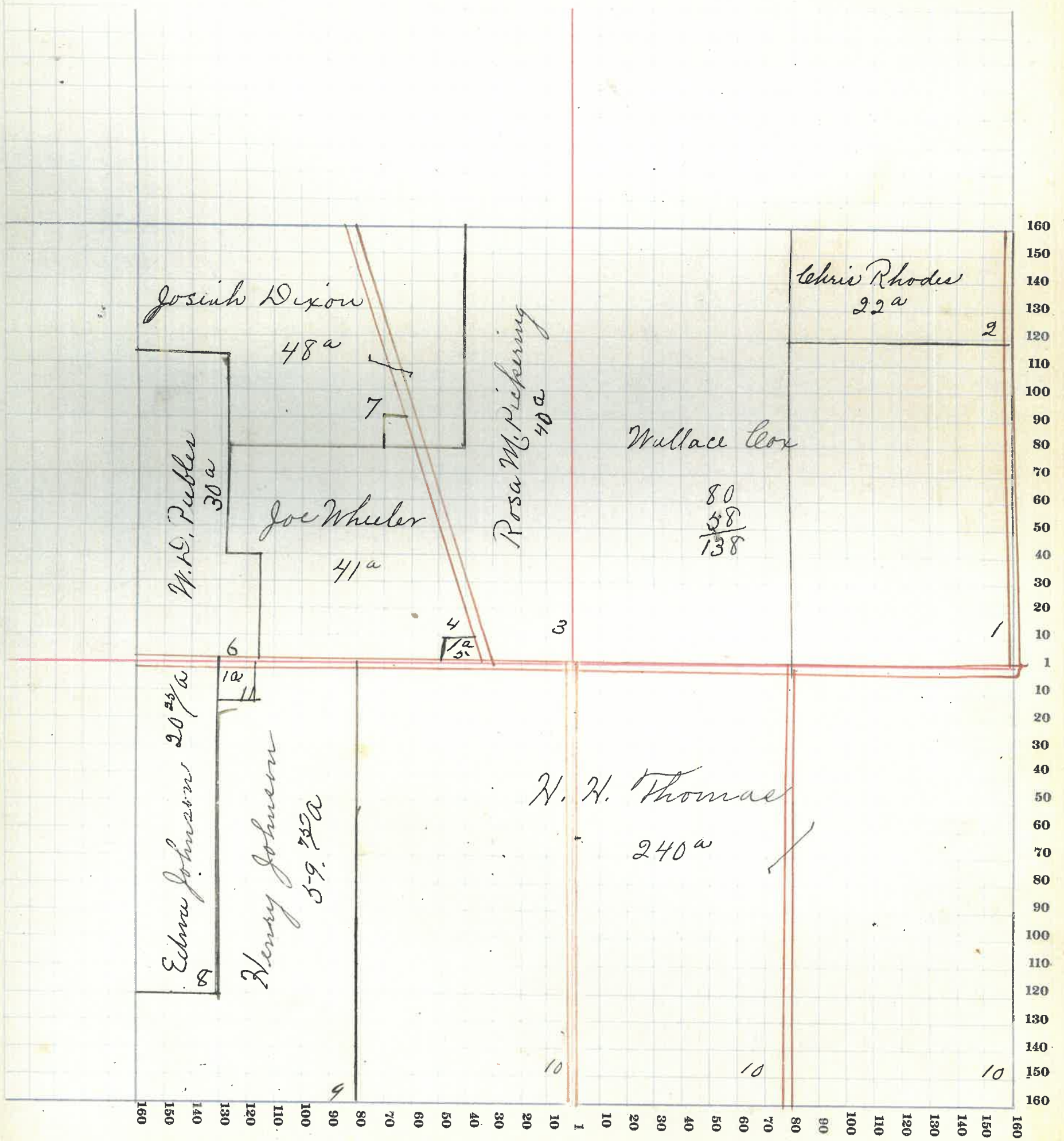
Vigueney Printing Co., Terre Haute, Ind.

NAMES OF OWNERS	Number on Plat	DESCRIPTION	Section	Township	Range	Acres	Hundredths	Value of Lands	Value of Improvements	Value of Lands and Improvements
Cox Wallace	1	Pl-NE ⁴	28	19	3	138		5500	450	5950
Rhodes Christopher	2	Pl-E ² NE ⁴	28	19	3	22		880		880
Pickering Rosa M	3	Pl-E ² NW ⁴	28	19	3	40		1600	300	1800
Whaler Joe	4	Pl-S ² NW ⁴	28	19	3	41		1640	300	1940
Engle Sarah E	5	Pl-S ² NW ⁴	28	19	3	1		50		50
Peibles W. D	6	Pl-W ² NW ⁴	24	19	3	30		1200		1200
Dixon Josiah	7	Pl-N ² NW ⁴	24	19	3	48		1960	400	2360
Johnson Edwa	8	Pl-W ² SW ⁴	24	19	3	20	25	800		800
Johnson Henry	9	Pl-W ² SW ⁴	24	19	3	59	75	2200		2200
Thomas N. H.	10	Pl-SW ⁴ NE ⁴	24	19	3	240		9600	900	10500
School House	11	Pl-SW ⁴								

SECTION NO. 28

Congressional Township, No. 19 R. 3

SCALE:—Forty rods to an inch, or ten rods to a space, Congress Land, which is one mile square for a section.
Number of acres in this section, according to the United States Survey



MONTGOMERY COUNTY, INDIANA, 191

Assessor's Plat-Book for Franklin Township, No. _____

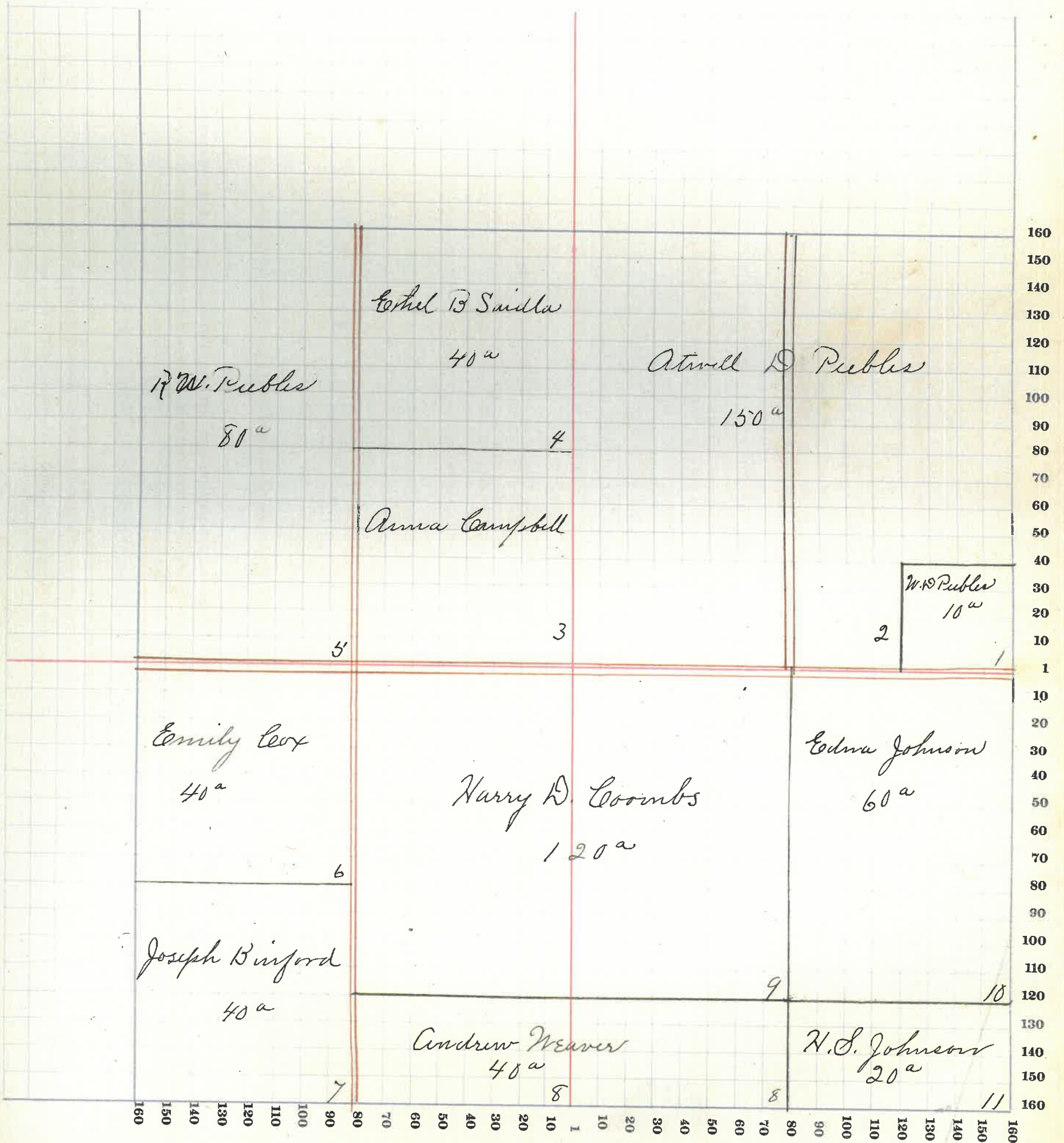
Viquesney Printing Co., Terre Haute, Ind.

NAMES OF OWNERS	Number on Plat	DESCRIPTION	Section	Township	Range	Acres	Hundredths	Value of Lands	Value of Improvements	Value of Lands and Improvements	SC Nu
Publes W. D.	1	Pl-SE ⁴ NE ⁴	29	19	3	10		4000	500	4900	
Publes Atwell D	2	Pl- NE ⁴	29	14	3	150		6000	400	6400	
Campbell Anna	3	SE ⁴ NW ⁴	29	19	3	40		1500	100	1600	
Saidla Ethel B.	4	SE ⁴ NW ⁴	29	14	3	40		1500		1500	
Publes R. W.	5	W ² NW ⁴	29	19	3	80		3200	900	4100	
Lox Emily	6	NW ⁴ SW ⁴	29	14	3	40		1600	500	2100	
Birford Joseph	7	SW ⁴ SW ⁴	29	19	3	40		1500		1500	
Maver Andrew	8	Pl-SE ⁴ SW ² Pl-SW ⁴ SE ⁴	24	14	3	40		1400		1400	
Coombs Harry D	9	Pl-E ² SW ⁴ Pl-W ² SE ⁴	24	14	3	120		4200	400	4600	
Johnson Edna	10	Pl-E ² SE ⁴	24	14	3	60		2400	300	2700	
Johnson N. S.	11	Pl-SE ⁴ SE ⁴	24	14	3	20		700		700	

SECTION NO. 29

Congressional Township, No. 19 R. 3

SCALE:—Forty rods to an inch, or ten rods to a space, Congress Land, which is one mile square for a section.
Number of acres in this section, according to the United States Survey



MONTGOMERY COUNTY, INDIANA, 191

Assessor's Plat-Book for Franklin Township, No. _____

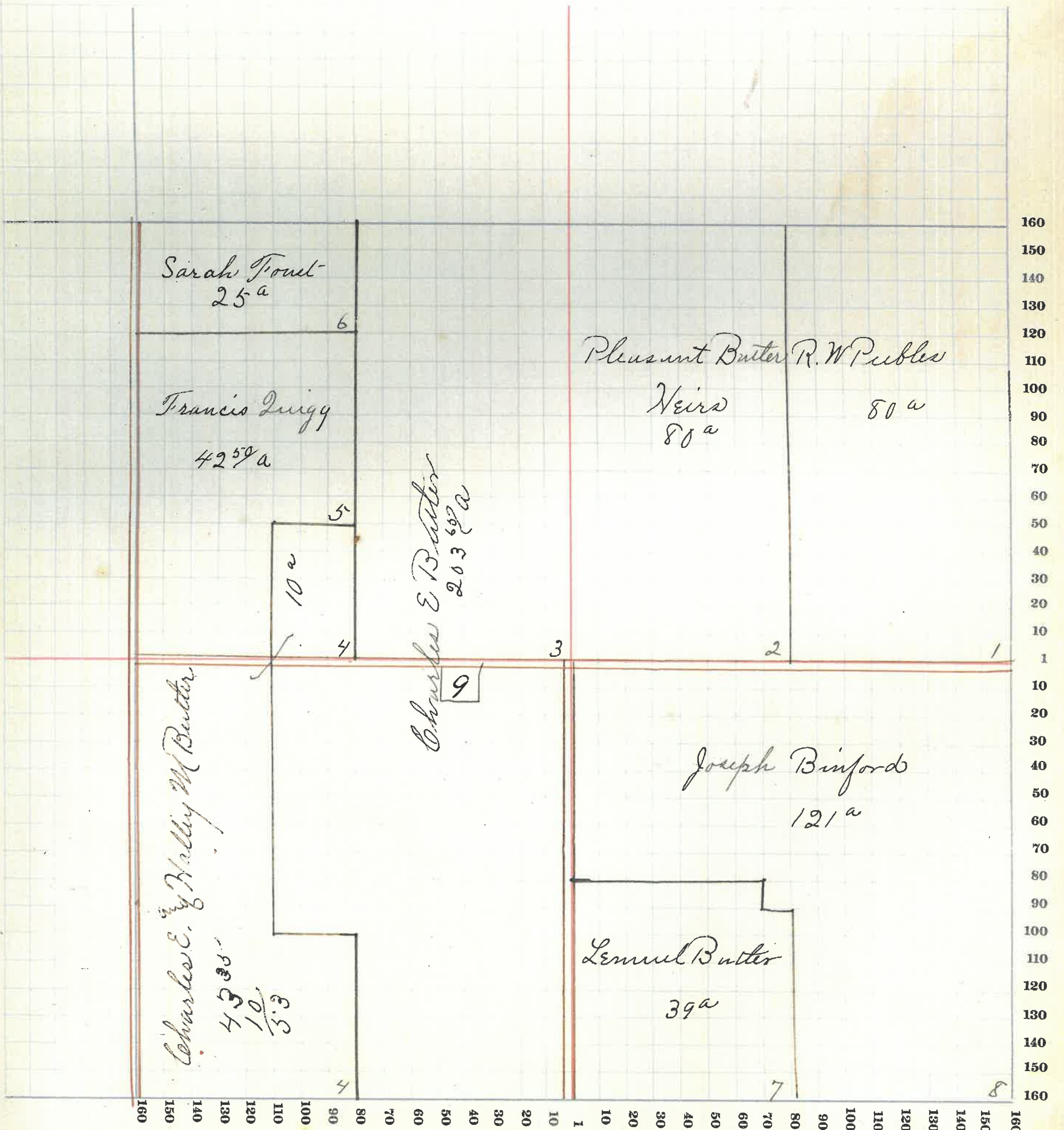
Viquesney Printing Co., Terre Haute, Ind.

NAMES OF OWNERS	Number on Plat	DESCRIPTION	Section	Township	Range	Acres	Hundredths	Value of Lands	Value of Improvements	Value of Lands and Improvements
Rubles R. W.	1	E ² NE ⁴	30	29	3	80		3000		3000
Butler, Pleasant Heirs.	2	W ² NE ⁴	30	29	3	80		3000		3000
Charles E Butler	3	E ² NW ⁴ PL-SW ⁴	30	29	3	203	65	8140	1150	9290
Butler Charles E and Nalley M.	4	PL-W ⁴ NW ⁴ , PL-S ² of SW ⁴	30	29	3	53	35	2100	75	2175
Quigg Francis	5	PL-W ² NW ⁴	30	24	3	42	50	1500	100	1600
Frost Sarah	6	PL-W ² NW ⁴	30	24	3	25		850		850
Lemuel Butler	7	PL-SW ⁴ SE ⁴	30	40	3	39		1500		1500
Birford Joseph	8	PL-SE ⁴	30	40	3	121		4800	500	5300
Church.	9	PL-E ² SW ⁴								

SECTION NO. 30

Congressional Township, No. 19 R. 3

SCALE:—Forty rods to an inch, or ten rods to a space, Congress Land, which is one mile square for a section.
Number of acres in this section, according to the United States Survey.....



MONTGOMERY COUNTY, INDIANA, 191

Assessor's Plat-Book for Franklin Township, No. _____

Viquesney Printing Co., Terre Haute, Ind.

NAMES OF OWNERS	Number on Plat	DESCRIPTION	Section	Township	Range	Acres	Hundredths	Value of Lands	Value of Improve-ments	Value of Lands and Improve-ments	SC Nu
Butler Lemuel	1	Pl-NE ⁴	31	19	3	110		3700	200	3900	
Baker W. S.	2	Pl-S ² NE ⁴	31	19	3	30		600	200	800	
Swann M. T. ^{and} Elizabeth	3	Pl-W ² NE ⁴ , ^{Pl} Pl-E ² NW ⁴ , S.W ⁴ ^{and} Pl-W ² SE ⁴	31	19	3	221		8700	800	9500	
Smith John H.	4	Pl-NW ⁴	31	19	3	108		3500	200	3900	
Drury John	5	W ² W ² NW ⁴	31	19	3	40		1600		1600	
O'Connor Mary Q.	6	Pl-SE ⁴	31	19	3	170		5600	800	6400	
Terre Haute Eastern Traction Co.	7	Pl-SW ⁴ SW ⁴									

SECTION NO. 31

Congressional Township, No. 19 R. 3

SCALE:—Forty rods to an inch, or ten rods to a space, Congress Land, which is one mile square for a section.
 Number of acres in this section, according to the United States Survey.....



60

MONTGOMERY COUNTY, INDIANA, 191

Assessor's Plat-Book for Franklin Township, No. _____

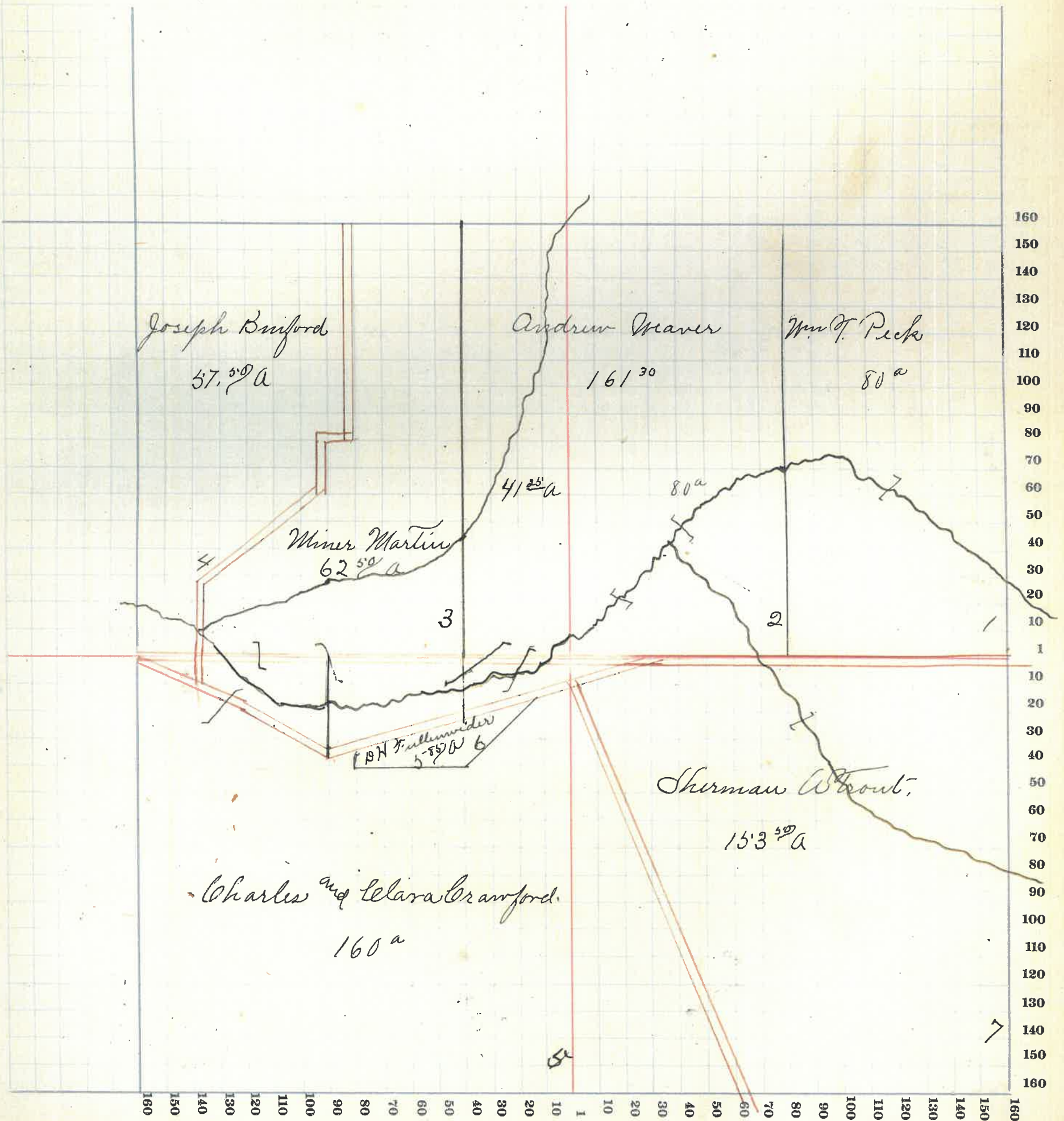
Vigency Printing Co., Terre Haute, Ind.

NAMES OF OWNERS	Number on Plat	DESCRIPTION	Section	Township	Range	Acres	Hundredths	Value of Lands	Value of Improvements	Value of Lands and Improvements
Peck Wm T.	1	E ² NE ⁴	32	14	3	80				
Weaver Andrew J.	2	W ² NE ⁴ Pl-E ² NW ⁴	32	14	3	161	30	4100	500	4600
Martin Miner	3	Pl- NW ⁴	32	14	3	62	50	2200	200	2400
Birford Joseph	4	Pl- NW ⁴	32	14	3	57	50	3000		3000
Crawford Chas ^y Clara	5	Pl-SW ⁴	32	14	3	160		6100	500	6600
Fullerwider D. N.	6	Pl-SW ⁴	32	4	3	5	85	50	50	100
Trout Sherman A.	7	Pl-SE ⁴	32	4	3	153	50	6000	1000	7000

SECTION NO. 32

Congressional Township, No. 19 R. 3

SCALE:—Forty rods to an inch, or ten rods to a space, Congress Land, which is one mile square for a section.
Number of acres in this section, according to the United States Survey



MONTGOMERY COUNTY, INDIANA, 191

Assessor's Plat-Book for Franklin Township, No. _____

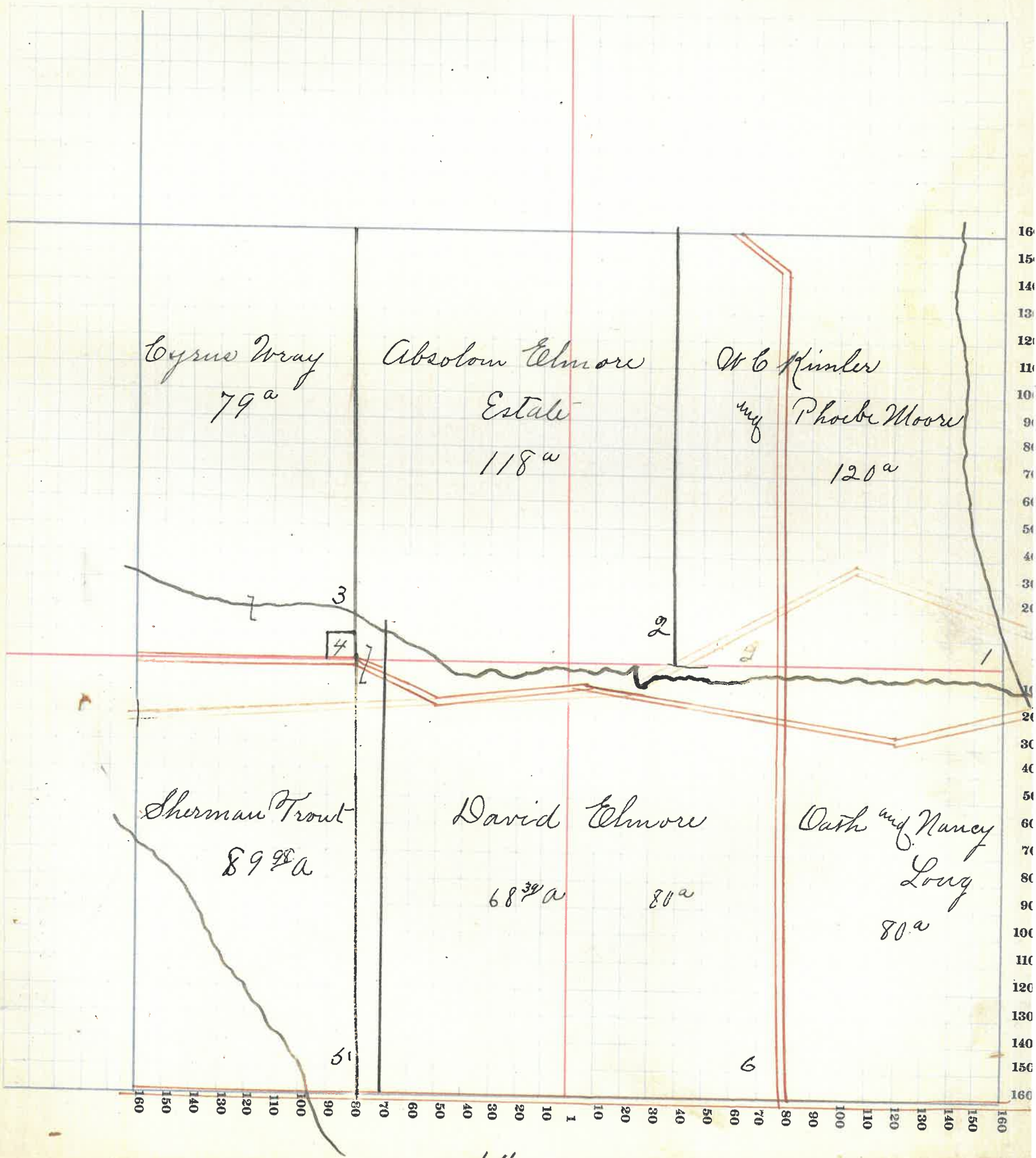
Viquesney Printing Co., Terre Haute, Ind.

NAMES OF OWNERS	Number on Plat	DESCRIPTION	Section	Township	Range	Acres	Hundredths	Value of Lands	Value of Improvements	Value of Lands and Improvements
<i>Kimbler W. C. ^{and} Phoebe Moore</i>	1	<i>Pl- NE⁴</i>	33	19	3	120		3600	400	4000
<i>Elmore Absolom</i>	2	<i>E² NW⁴ Pl- W² NE⁴</i>	33	19	3	118		5400	400	5800
<i>Church</i>	4	<i>Pl- NW⁴</i>								
<i>Wray Cyrus</i>	3	<i>W² NW⁴</i>	33	19	3	79		2400	400	2800
<i>Trout Sherman</i>	5	<i>Pl- SW⁴, Pl- NW⁴</i>	33	19	3	89	98	3200		3200
<i>Elmore David</i>	6	<i>Pl- E² SW⁴ W² SE⁴</i>	33	19	3	148		3000	500	3500
<i>Lowy Cath ^{and} Nancy</i>	7	<i>E² SE⁴</i>	33	19	3	80		2400	400	2800

SECTION NO. 33

Congressional Township, No. 19 R. 3

SCALE:—Forty rods to an inch, or ten rods to a space, Congress Land, which is one mile square for a section.
Number of acres in this section, according to the United States Survey



MONTGOMERY COUNTY, INDIANA, 191

Assessor's Plat-Book for Franklin Township, No. _____

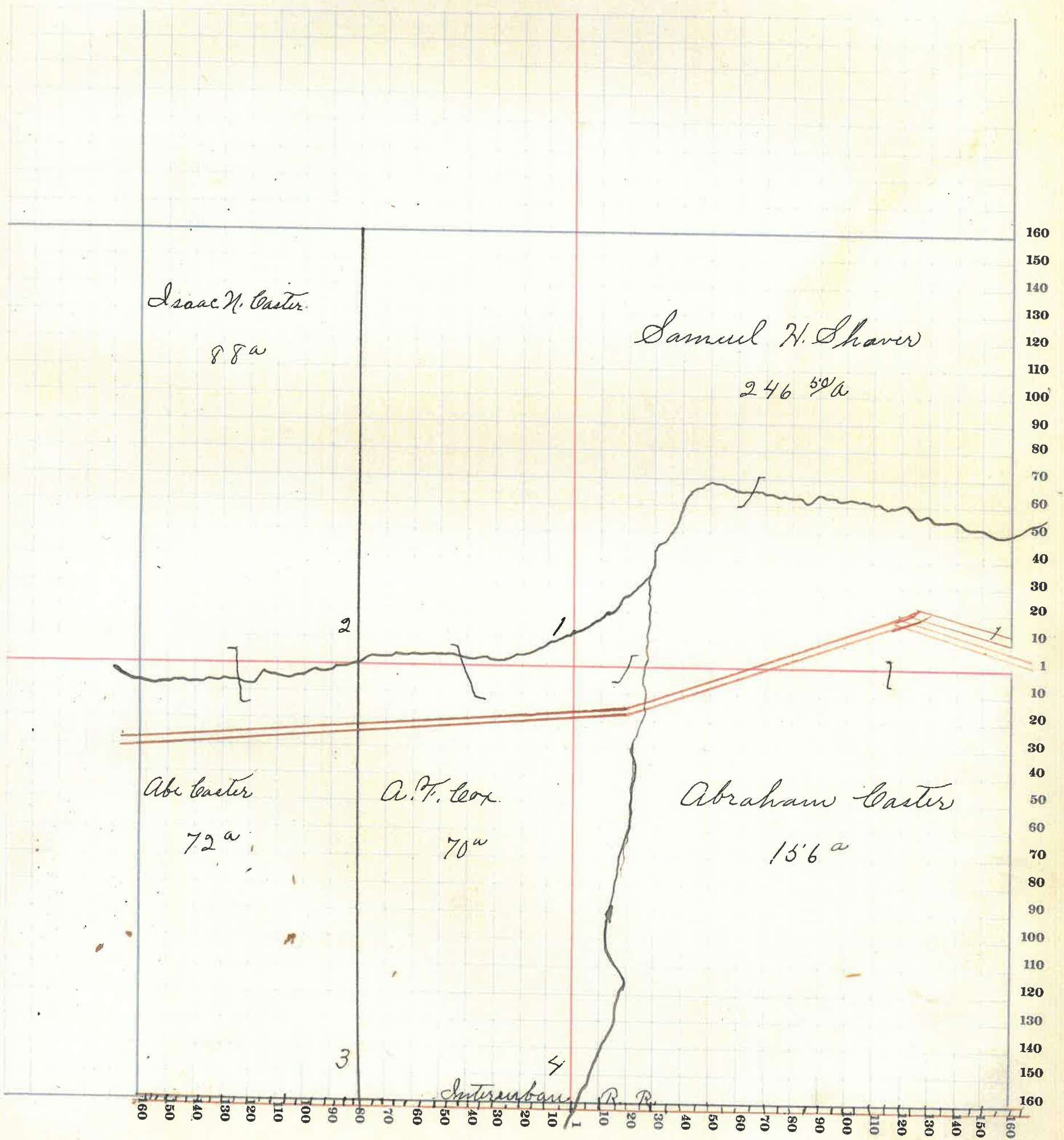
Viquesney Printing Co., Terre Haute, Ind.

NAMES OF OWNERS	Number on Plat	DESCRIPTION	Section	Township	Range	Acres	Hundredths	Value of Lands	Value of Improve-ments	Value of Lands and Improve-ments
Shaver Samuel N	1	Pl-NE ⁴ , E ² NW ⁴ , Pl- E ² SW ⁴ , Pl-W ² SE ⁴	34	14	3	246	50	8600	1400	10000
Eastir Isaac N	2	W ² NW ⁴ Pl-N ² SE ⁴	34	14	3	88		3300		3300
Eastir Abram	3	Pl-W ² SW ⁴ , Pl-S ² Pl-NW ⁴	34	14	3	228		9180	1320	10500
Cox A J	4	E ² SW ⁴	34	14	3	70		2800	250	3050

SECTION NO. 34

Congressional Township, No. 19 R. 3

SCALE:—Forty rods to an inch, or ten rods to a space, Congress Land, which is one mile square for a section.
Number of acres in this section, according to the United States Survey



MONTGOMERY COUNTY, INDIANA, 191

Assessor's Plat-Book for Franklin Township, No. _____

Viquesney Printing Co., Terre Haute, Ind.

NAMES OF OWNERS	Number on Plat	DESCRIPTION	Section	Township	Range	Acres	Hundredths	Value of Lands	Value of Improvements	Value of Lands and Improvements
Bowman Henry W.	1	NE ⁴ . Pt-W ² SE ⁴ . Pt-E ² SW ⁴ Pt-E ² NW ⁴	35	19	3	326		11310	350	11660
Shaver Samuel	2	Pt-NW ⁴	35	19	3	84		2900		2900
McDowell Grant	3	Pt-SE ⁴ . Pt-Pt-SW ⁴ SE ⁴	35	19	3	120		5100	700	5800
Martin Wm	4	NE ⁴ SE ⁴	35	19	3	40		1350	300	1650
Beck Charles R.	5	Pt-S ² SE ⁴	35	19	3	40		1600		1600
Beck W J Beck	6	Pt-S ² SE ⁴	35	19	3	18		680		680

