

Assessor's Plat Book

Franklin Township.

MONTGOMERY COUNTY

1915

Assessor's Plat Book
Franklin Township
Montgomery County,
Indiana

1915

Last Name	First Name	Page	Notes
Alley		82	Shannondale
Awman	Sarah	15	
Baker	W S	61, 62	
Beck	Charles R	69, 70	
Beck	W T	69, 70	
Biddle	Lawson	41, 42	
Binford	Clyde	35, 36	
Binford	Joseph	57, 58, 59, 60, 63, 64	
Binford	Wm	23, 24	
Black	Daniel	3, 4	
Blanton	Hiram	5	
Blanton	Merril	11, 12	
Booher	Clarissa	5, 6	
Booher	Cyrus Jr	5, 6, 7, 8	
Booher	Dan	5, 6	heirs
Booher	Elizabeth	19, 20	
Booher	Elkanah	25, 26	
Booher	George	5, 6	
Booher	J G	75, 76	
Booher	J M	75, 76	
Booher	J Maud, J G	75, 76	
Booher	John A	3, 4	
Booher	John M	5, 6	
Booher	Luther	47, 48	
Booher	Martha E	21	
Booher	Samuel	3, 4	
Booher	W H	15	
Booher	Wade and Eliz	15	
Booher	William	15	
Booher	Wm	21	
Boone County		82	Shannondale
Bowen	Wm	23, 24	
Bowers	A H	15, 17, 18	
Bowers	A N and Martha C	19, 20	
Bowers	Abner I	3, 4	
Bowers	Jess	26	
Bowers	Silas	49, 50	
Bowman	Henry W	69, 70, 71, 72	
Brainard	Mary	21, 22	
Bratton	John	1, 2	
Bratton	John M	23, 24	
Brown	Candace	11, 12	
Brown	Granville	25, 26	
Buchanan	James F	29, 30, 31, 32	
Buchanan	W A	31, 32	
Bunday	Wm N	15	
Bundy	Marie	27, 28	
Bundy	William	7, 8	
Burroughs	John	81	Shannondale
Butler	Charles E	59, 60	
Butler	Charles E and Hallie M	59, 60	
Butler	Effie	45, 46	
Butler	Halley	51, 52, 53, 54	
Butler	Isreal	35, 36	
Butler	L R	45, 46	
Butler	Lemuel	59, 60, 61, 62	
Cain	Clayborn	72	
Cain	Ira and Ross	15	
Cain	Jacob E	81	Shannondale
Caldwell	Frank	23, 24	
Caldwell	Michael D	81	Shannondale
Campbell	Anna	57, 58	
Caster	Abe	67, 68	
Caster	Elmer	13, 14	
Caster	Jesse	67, 68	
Cemetery		17, 18, 71, 72	
Chesterson	James H	5	
Chrisman	Nancy	13, 14	
Church		21, 22, 59, 60, 65, 66	
church		82	Shannondale
church and cemetery		3, 4	
Claborn		81	Shannondale
Clay Street		82	Shannondale
Closed Alley		82	Shannondale
Clouser	Alford	79, 80	

Clouser	Charles M	77, 78	
Clouser	Daniel	77, 78	
Clouser	Elijah	77, 78	
Clouser	Martha	51, 52	
Clouser	Martin L	21, 22	
Clouser	Simon	21, 22	
Coleman	Chas B	77, 78	
Coleman	John	77, 78	
Coleman	Marshall	73, 74	
Coleman	Mary	77	
Coleman	Mary	78	
Coltrain	John D	3, 4, 23, 24	
Combs	Harry D	58	
Conn	Vienna	81	Shannondale
Conrad	George	11, 12	
Conrad	Thos E	13, 14	
Cook	W D	79, 80	
Cook	C M	19, 20, 29, 30	
Cook	Charles W	11, 12	
Cook	Franklin	11, 12	
Coombs	Harry D	57, 58	
Corbin	Mary	15	
Corns	Joseph	15	
Cox	A F	67, 68	
Cox	Al	13	
Cox	Albert	5, 6, 17, 18	
Cox	Alfred	27, 28	
Cox	E H	35, 36	
Cox	Elijah Jr	15	
Cox	Emily	17, 18	
Cox	Hila	7, 8	
Cox	Ira	7, 8, 21, 22	
Cox	Marty Belle	81	Shannondale
Cox	Wallace	41, 42, 55, 56	
Cox	Warner	7, 8	
Cox and Malsbury		15	
Crawford	Chas and Clara	63, 64	
Crowder	Elisa M	17, 18	
Curie	Jacob E	81	Shannondale
Daggy	Elmer E	23, 24	
Darroughs	Charles	81	Shannondale
Darroughs	Chas C and Mary E	81	Shannondale
Davis	Perry	29, 30	
Deck	Alfred	25, 26, 47, 48	
deck	Clara E	3, 4	
Deck	Isaac	25, 26	heirs
Deck	Malissa	3, 4	
Dennis	Emily E	13, 14	
Dennis	J H	13, 14	
Dixon	Josiah	55, 56	
Dixon	Will and Mary	81	Shannondale
Dodd	John A	13	
Druby	John	61, 62	
Dunbar	Lewis	15	
Dunnington	A B	35, 36	
Edwards	W and M	47, 48	
Elmore	Absolem	65, 66	
Elmore	Chas	65, 66	
Elmore	David	65, 66	
Endicott	Jas D	81	Shannondale
Endicott	U and M J	21, 22	
Engle	Sarah E	55	
Fisk	Eva J	71, 72	
Flanigan	Sam A	25, 26	
Flannigan	Albert	27, 28	
Flannigan	Edward	33, 34	
Flannigan	Forest and Mary E	27, 28	
Flannigan	Ira	35, 36	
Flannigan	Ira, Maud, and Alice	33, 34	
Flannigan	J A	1, 2	In pencil says This is spelled Flaningam
Flannigan	Oliver	27, 28	
Flannigan	Oliver "etal"	27, 28	
Flannigan	Rebecca	27, 28	
Flannigan	Samuel	73, 74, 79, 80	
Ford	Phoebe E	47, 48	
Foust	Sarah	37, 38, 59, 60	
Francis	Ernest	7, 8	
Francis	G W and Flora	37, 38	
Fullenwider	D H	63, 64	
Goss	Herman	3, 4, 21, 22	

Grimes	Anna M	13, 14	
Grimes	John C	23, 24	
Grimes	Joseph	71, 72	
Grizzle	John C and Nancy A	57, 58	
Guntle	George	75, 76, 77, 78	
Hampton	Lee	7, 8	
Hampton	M D	1, 2, 3, 4, 77, 78	
Hampton	Martin D	79, 80	
Hampton	Michael	23, 24	
Hampton	Phoebe	21, 22	
Hampton	Saml	33, 34	
Hampton	Wm	7, 8	
Harlan	Willard P	15, 33, 34	
Harland	W P	33, 34	
Harris	Caroline	19, 20	
Harris	Franklin	19, 20	
Hayes	Wm	15	
Hitch	Fred G	13	
Horn	Lewis M	45, 46	
Huett	John R	21, 22	
Hummel	Chas	37, 38	
Hunter	George L	81	Shannondale
Hutchings		1, 2	
Hutton	Abby	71, 72	1/2
Hutton	Ollie	71, 72	1/4
Imel	Fred G	13, 14, 15	
Interurban RR		70	
Jewell	Cora M	49, 50	
Jewell	George	49, 50	
Jewell	George and CM	47, 48	
Johnson	Edna	37, 38, 55, 56, 57, 58, 59, 60	
Johnson	W B and M J	81	Shannondale
Jones	Jennie	15	
Jones	Rebecca A	81	Shannondale
Jordan	J B	15	
Kimler	W C	65, 66	
Knettle	John	27, 28, 29, 30, 45, 46, 66,	
Knettle	John A	43, 44	
Knot	Mary Ann	71, 72	1/4
Knox	Sam and Sarah	49, 50	
LaFollette	Jas O	51, 52	
LaFollette	Jas O and Mary	53, 54	
LaFollette	Jos U	49, 50	
LaFollette	Jos W	5, 6	
LaFollette	Thomas L	47, 48	
LaFollette	Wm K	81	Shannondale
Lane's Addition		82	Shannondale
Larrick	Robert	7, 8, 15	
Larrick	Robert H	9, 10	
Lee	Newton	11, 12	
Lee	Rhoda	11, 12	
Lewis	Daniel	13, 14	
Lewis	Daniel and Mary	15	
Loback	Clellie	37, 38	
Long	Oath and Nancy	65, 66	
Lough	Sam	51, 52	
Lowery	Alice	15	
Lowery	Joseph F	81	Shannondale
Lynch	Isabelle	37, 38, 59, 60	
Lynch	Sallie E	43, 44, 53, 54	
Lynch	W B	15, 17, 18, 19, 20, 61, 62	
Lynch	W R	37, 38, 39, 40	
Malsburg	George	13	
Martin	George E	13	
Martin	Meta L	77, 78	
Martin	Miner	63, 64	
Martin	Walter	35, 36	
Martin	William	69, 70, 71, 72	
Martz	Chauncey	9, 10	
Martz	Jerome	9, 10, 15	
Martz	Lee	77, 78	
Maxwell	Rosa	81	Shannondale
McAfferty	Albert and C V	81	Shannondale
McAfferty	C M	81	Shannondale
McCalliser	D U	49, 50, 51, 52	
McCallister	M S	81	Shannondale
McCallister	M S	49, 50	
McClain	Ida	47, 48	
McClaskey	E P	39, 40	
McClaskey	Joe	33, 34, 39, 40	

McClaskey	W P	39, 40	
McClellan	Alex	81	Shannondale
McClure	John M	7, 8	
McDaniel	Henry	41, 42	
McDowell	Grant	69, 70	
Meridan Street		82	Shannondale
Metzer	David	13	
Metzer	David	15, 35, 36	
Miles	Nannie E	7, 8	
Miller	Otto L	43, 44	
Miller	Sarah E	15	
Miller	W C	17, 18, 43, 44	
Miller	Wm C	7, 8, 45, 46	
Milner	Saml	13, 14, 15	
Mont	Harry N	53, 54	
Moore	Phoebe	65, 66	
Mote	A W	13, 14	
Mote	John	35, 36	
Mount	Helen	51, 52	
Mount	Wm H	51, 52	
Mullen	Albert	41, 42	
Needham	Joseph	25, 26	
Needham	Obe	23, 24	
Needham	Sam A	23, 24	
Needham	Sylvester	25, 26	
Nicely	Helen	43, 44, 45, 46	
Niven	Richard	9, 10	
Nrenton	W H	15	
O'Conner	Mary	61, 62	
Onsley	Joel N	13	
Paddack	Jennie	19, 20	
Paddack	Samuel	19, 20	
Paddock	Daniel	30	
Paddock	Jennie	29, 30	
Patterson	Oscar	71, 72	
Patterson	Oscar	81	Shannondale
Patterson	Robert and T L	71, 72	
Paugh	Mary A	81	Shannondale
Peacock	Eliza	7, 8	
Peck	W T	63, 64	
Peebles	Atwell D	57, 58	
Peebles	Hannah M "etal"	15	
Peebles	R W	57, 58, 59, 60	
Peebles	W D	55, 56, 57, 58	
Peterson	Nora E	15	
Petro	L N	7	
Pickering	M E	41, 42	
Pickering	Rosa M	41, 42, 55, 56	
Pickett	Alfred	8	
Pickett	Alfred	9	
Pitchard	F O	75, 76	
Public Gravel Road		81, 82	Shannondale
Quigg	Francis	59, 60	
Ragsdale	Christina	81	Shannondale
Ragsdale	Jas B	81	Shannondale
Remley	James	11, 12, 13, 14	
Remley	John	11, 12	
Remley	Mary	11, 12, 13, 14	
Rhodes	Chris	55, 56	
Rice	Augustus	13, 14	
Riggins	Jesse	49, 50	
Riggins	Jesse	71, 72	heirs
Riggins	O	81	Shannondale
Righter	Perry	33, 34	
Rogers	Kate D	11, 12, 13, 14	
Rogers	S G	13, 14	estate
Row	Lucinda	81	Shannondale
Russel	C H	7, 8	
Russel	E H	15	
Saidle	Ethel B	57, 58	
School House		17, 18, 19, 20, 49, 50, 55, 78	
Shannondale		72	
Shannondale Telephone Company		49, 50	
Shaver	Joseph W	53, 54	
Shaver	S H	53, 54, 67, 68	
Shaver	Samuel	51, 52, 69, 70	
Shoaf	M E	45, 46, 47, 48	
Shumaker	John	11, 12	
Smith	John H	61, 62	
Smith	Letha	39, 40	

Snyder	Royal E	7	
Spencer	Sarah	71, 72	
Steward	A M and Ada	43, 44, 53, 54	
Steward	James	81	Shannondale
Steward	James H	43, 44	
Stewart	Walter	7	
Stuckey	Wallace	27, 28	
T H I and E Traction Co		61, 62	
Taylor	Wm	33, 34, 39, 40	
The Farmer and Merchant State Bank		13, 14	
Thomas	H H	55, 56	
Thompson	Albert	31, 32	
Thornberg	Henry	15, 35, 36, 37, 38	
Thornberg	John	35, 36	
Tribbett	Albert G	45, 46	
Tribbett	Clark E	17, 18, 19, 20	
Tribbett	Frank	21, 22	
Tribbett	J W	17, 18	
Trimble	John H	41, 42	
Trout	Sherman A	63, 64, 65, 66	
Trustees IOOF		81	Shannondale
Trustees K of P # 279		81	Shannondale
VanCleave	Jennie	15	
Vannice	Minnie	31, 32	
Vannice	W C	31, 32	
Vannice	Wm	33, 34	
Ward	Ambrose F	25, 26	
Washington Street		82	Shannondale
Weaver	Andrew	57, 58, 63, 64	
Weesner	Robert	39, 40	
Weliever	LeRoy and Nellie	15	
Wheeler	Jos	55, 56	
White	Rebecca J	81	Shannondale
Whitted	Robert H and Jennie Y	35, 36	
Winters	Johnathan	11, 12	
Wiseheart	Thomas	11, 12	
Wood's Addition		82	Shannondale
Woody	A H	19, 20	
Woody	Clara M	5, 6	
Woody	Earl H	35, 36	
Woody	Elwood	27, 28, 73, 74, 79, 80	
Woody	Gerney	29, 30	
Woody	John M	33, 34	
Woody	Robert	11, 12, 13, 14	
Woody	Robert	15	
Woody	W C	79, 80	
Wray	Cyrus	65, 66	
Youikins	A C	13, 14	
Young	Albert	39, 40, 41, 42	
Young	W Lee	81	Shannondale
Youngs	Ruth A	81	Shannondale
Youngs	Thos F	81	Shannondale
Youngs	Thos F and A B	81	Shannondale
Zeigler	Martin	25, 26	

MONTGOMERY COUNTY, INDIANA, 1915

Assessor's Plat-Book for *Franklin*

Township, No. *19*

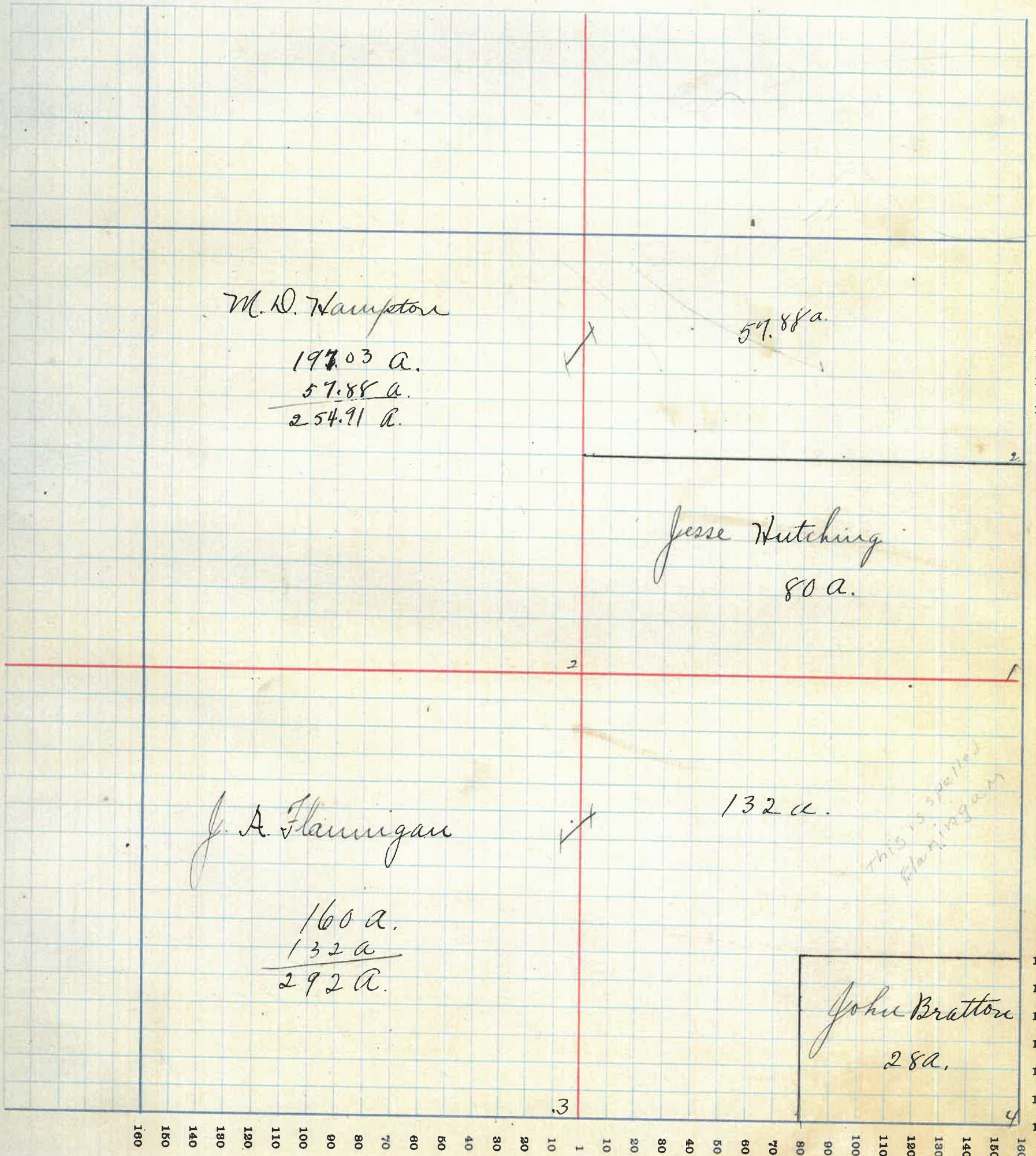
F. R. WOODBURN PRINTING CO. - TERRE HAUTE, IND.

NAMES OF OWNERS	No. on Plat	DESCRIPTION	Section	Township	Range	Acres	Hundredths	Value of Lands	Value of Improvements	Value of Lands and Improvements
<i>Jesse Hutchings</i>	1	<i>S² NE⁴</i>	1	19	3	80		32.00	2.00	34.00
<i>M. D. Hampton</i>	2	<i>N² NE⁴ and NW⁴</i>	1	19	3	254.91		16.600	14.00	11.400
<i>J. A. Flannigan</i>	3	<i>SW² and pt SE⁴</i>	1	19	3	292		10.500	9.00	11.400
<i>John Bratton</i>	4	<i>pt SE⁴</i>	1	19	3	28.65491		8.50		8.50

SECTION NO. 1

Congressional Township, No. 19 R. 3

SCALE:—Forty rods to an inch, or ten rods to a space, Congress Land, which is one mile square for a section.
Number of acres in this section, according to the United States Survey



MONTGOMERY COUNTY, INDIANA, 1915

Assessor's Plat-Book for Franklin

Township, No. 19


F. R. WOODBURN PRINTING CO., TERRE HAUTE, IND.

NAMES OF OWNERS	No. on Plat	DESCRIPTION	Section	Township	Range	Acres	Hundredths	Value of Lands	Value of Improvements	Value of Lands and Improvements
M. D. Hampton	1	N ² NE ⁴	2	19 3	85	79	22 00	300	25000	
Abner J. Bowers	2	N ² NW ⁴	2	19 3	86	26	26 00	500	3100	
Clara C. Deck	3	N ² S ² NW ⁴	2	19 3	40		14 00	400	1800	
Malissa Wick	4	S ² S ² NW ⁴	2	19 3	40		14 00		14 00	
John D. Coltrane	5	S ² NE ⁴	2	19 3	80		32 00	650	3850	
John A. Booker	6	Pt SW ⁴	2	19 3	90	49	34 00	500	3900	
Daniel Black	7	Pt E ² SW ⁴	2	19 3	29	80	11 60	150	1310	
Herman Loss	8	Pt E ² E ² SW ⁴	2	19 3	37	80	13 00		13 00	
Samuel Booker	9	SE ⁴	2	19 3	160		61 00	600	67000	
Church ^{land} Cemetery	10	Pt SW ⁴	2	19 3	13					

SECTION NO. 2

Congressional Township, No. 19 R. 3

SCALE:—Forty rods to an inch, or ten rods to a space, Congress Land, which is one mile square for a section.
Number of acres in this section, according to the United States Survey



MONTGOMERY COUNTY, INDIANA, 1915.

Assessor's Plat-Book for *Franklin*.

Township, No. *19*.

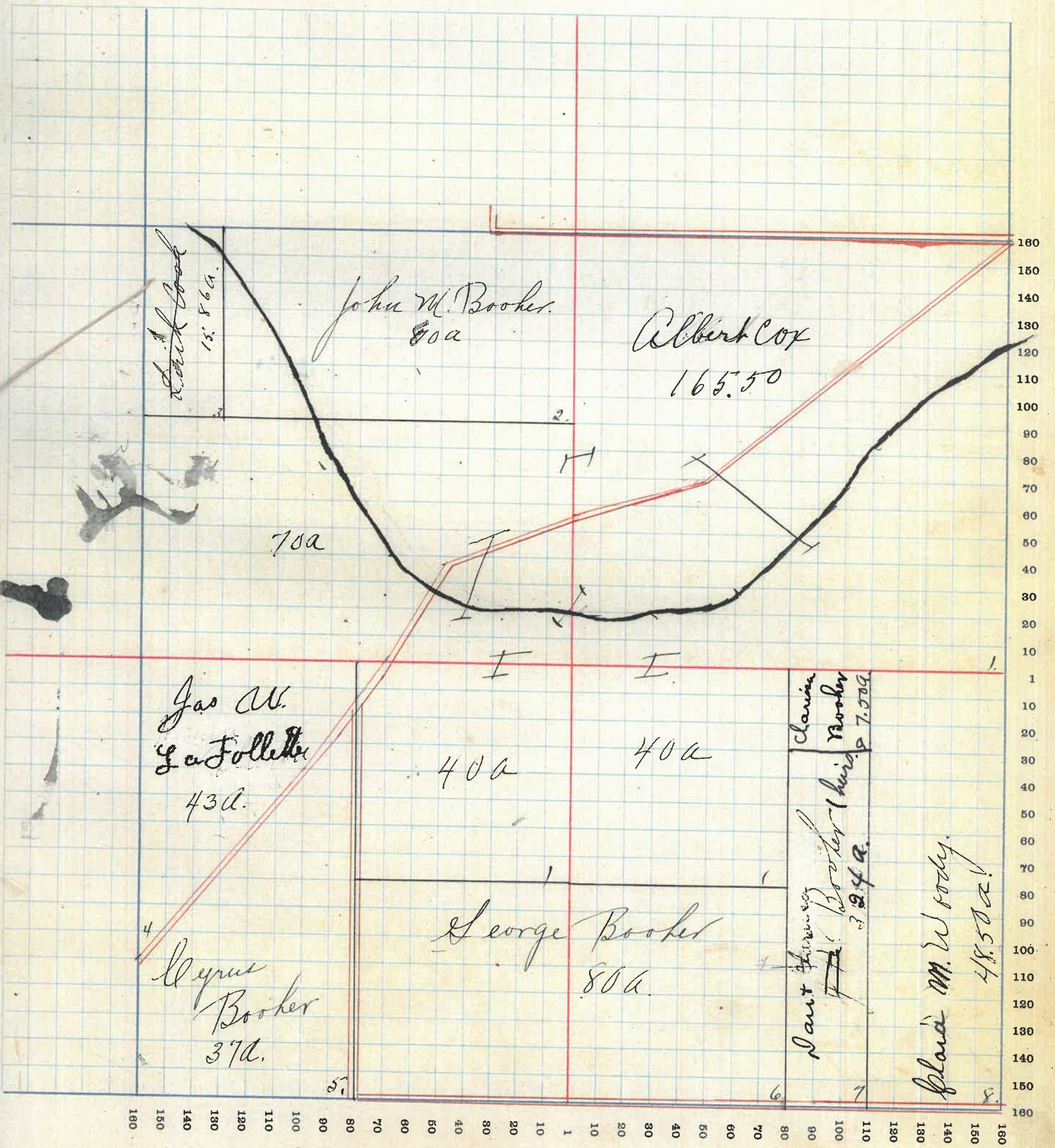
T. R. WOODBURN PRINTING CO., TERRE HAUTE, IND.

NAMES OF OWNERS	No. on Plat	DESCRIPTION	Section	Township	Range	Acres	Hundredths	Value of Lands	Value of Improvements	Value of Lands and Improvements
<i>Albert Cox</i>	<i>1</i>	<i>NE⁴</i>	<i>3</i>	<i>19</i>	<i>3</i>	<i>165</i>	<i>50</i>	<i>6270</i>		<i>6270</i>
		<i>pt SE NW²</i>				<i>70</i>		<i>2660</i>	<i>100</i>	<i>2760</i>
		<i>NE⁴ SW⁴</i>				<i>40</i>		<i>1600</i>	<i>800</i>	<i>2400</i>
		<i>NW⁴ SE⁴</i>				<i>40</i>		<i>1600</i>		<i>1600</i>
						<i>31</i>	<i>50</i>		<i>12130</i>	
<i>John M. Booker</i>	<i>2</i>	<i>pt N³ NW⁴</i>	<i>3</i>	<i>19</i>	<i>3</i>	<i>80</i>		<i>2200</i>	<i>250</i>	<i>2450</i>
<i>James H. Shesterson</i>	<i>3</i>	<i>pt NW⁴ NW⁴</i>	<i>3</i>	<i>19</i>	<i>3</i>	<i>15</i>	<i>80</i>	<i>480</i>	<i>200</i>	<i>680</i>
<i>Hiram Blanton</i>	<i>4</i>	<i>pt E W² SW⁴</i>	<i>3</i>	<i>19</i>	<i>3</i>	<i>43</i>				
<i>Cyrus Booker Jr.</i>	<i>5</i>	<i>SE pt W² SW⁴</i>	<i>3</i>	<i>19</i>	<i>3</i>	<i>37</i>		<i>1550</i>	<i>500</i>	<i>2050</i>
<i>George Booker</i>	<i>6</i>	<i>SE⁴ SW² SW⁴ SE⁴</i>	<i>3</i>	<i>19</i>	<i>3</i>	<i>80</i>		<i>3360</i>	<i>600</i>	<i>3960</i>
<i>John A. Booker</i> (<i>hired</i>)	<i>7</i>	<i>pt E² SE⁴</i>	<i>3</i>	<i>19</i>	<i>3</i>	<i>31</i>	<i>50</i>	<i>1240</i>	<i>150</i>	<i>1390</i>
<i>Clara</i> <i>W. H. Woody</i>	<i>8</i>	<i>pt E² SE⁴</i>	<i>3</i>	<i>19</i>	<i>3</i>	<i>48</i>	<i>50</i>	<i>1720</i>		<i>1720</i>
<i>Jos W LaFollette</i>	<i>7</i>	<i>pt W² SW⁴</i>	<i>3</i>	<i>19</i>	<i>3</i>	<i>43</i>		<i>1800</i>	<i>500</i>	<i>2300</i>
<i>Clarissa Booker</i>	<i>9</i>	<i>pt SE⁴</i>	<i>3</i>	<i>19</i>	<i>3</i>	<i>7</i>	<i>50</i>	<i>280</i>	<i>150</i>	<i>430</i>

SECTION NO. 3

Congressional Township, No. 19 R. 3.

SCALE:—Forty rods to an inch, or ten rods to a space, Congress Land, which is one mile square for a section. Number of acres in this section, according to the United States Survey



MONTGOMERY COUNTY, INDIANA, 1915

Assessor's Plat-Book for Franklin

Township, No. 19

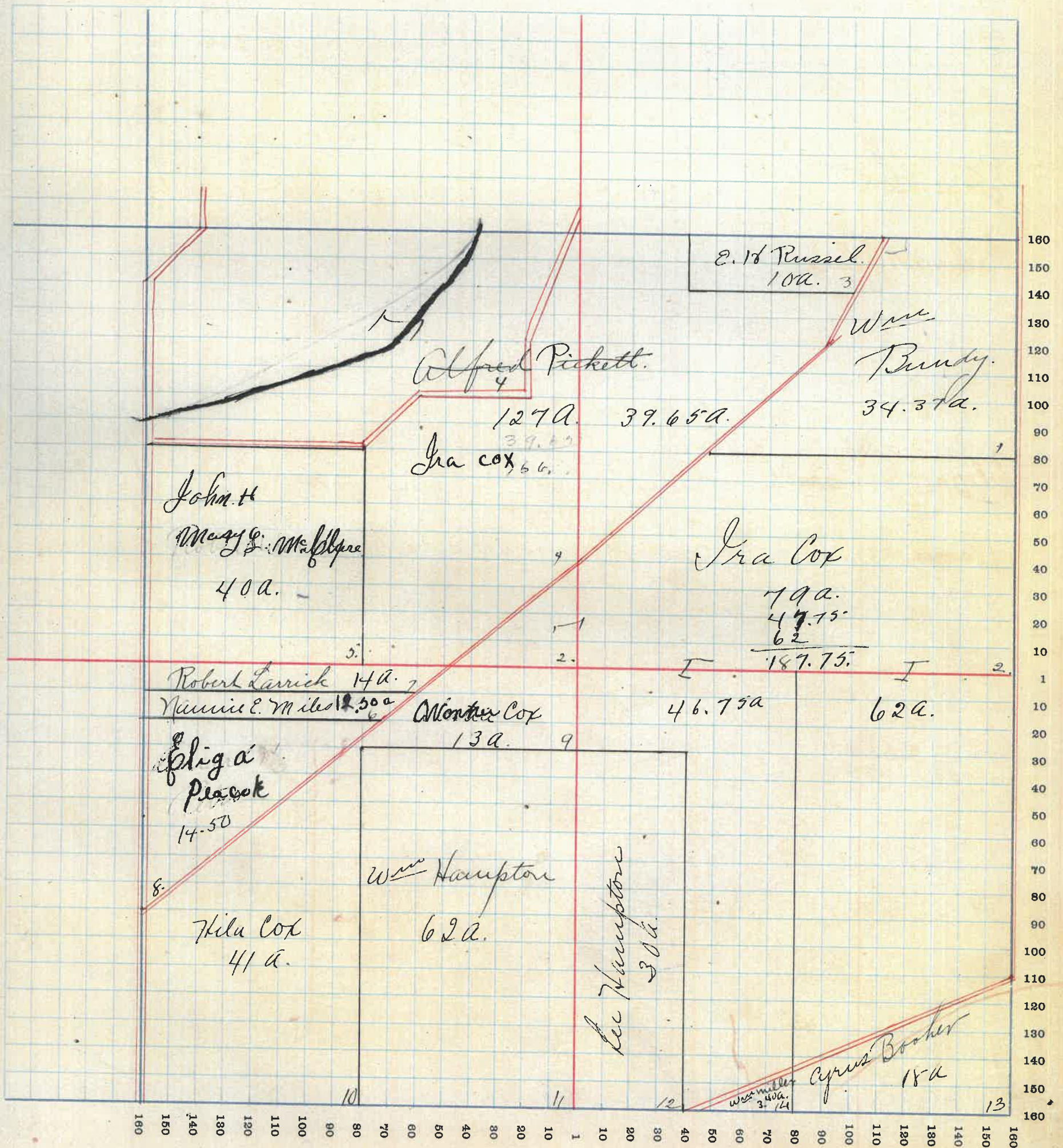
T. R. WOODBURN PRINTING CO. - TERRE HAUTE, IND.

NAMES OF OWNERS	No. on Plat	DESCRIPTION	Section	Township	Range	Acres	Hundredths	Value of Lands	Value of Improvements	Value of Lands and Improvements
^{Conceded Francis} William Bundy	1	pt N ² NE ⁴	4	19 3	34	15	37	13 00	2 00	15 00
Ira Cox	2	pt S ² NE ⁴ O.K.	4	19 3	79			31 60		31 60
		pt E ² SE ⁴				62		31 00	12 00	43 00
		pt W ² SE ⁴				47	75	23 00		23 00
C. W. Russel	3	pt N ² NE ⁴ O.K.	4	19 3	10			4 00	2 00	6 00
^{Original owner S. N. Peters} Ira Cox	4	pt NW ⁴ NE ⁴ O.K.	4	19 3	166	65		49 80	2 00	51 80
John M. Glue	5	SW ⁴ NW ⁴ O.K.	4	19 3	40			16 80		16 80
Nannie C. Miles	6	pt N ² SW ⁴ O.K.	4	19 3	1			12 50	4 00	16 50
Robert Larrick	7	pt NW ⁴ SW ⁴ O.K.	4	19 3	14			6 30		6 30
^{Walter Stewart} Eugene H. Pasch	8	pt NW ⁴ SW ⁴	4	19 3	14	50		6 30	4 50	10 80
Wamina Cox	9	pt N ² E ² O.K.	4	19 3	13			5 00		5 00
Hila Cox	10	pt W ² SW ⁴ O.K.	4	19 3	41			18 00	8 00	26 00
Walter Hampton	11	pt E ² SW ⁴ O.K.	4	19 3	62			31 00	6 00	37 00
Lee Hampton	12	pt SW ² W ² SE ⁴ O.K.	4	19 3	30			15 00		15 00
Cyrus Booker Jr.	13	S. End E ² SE ⁴ O.K.	4	19 3	18			9 00		9 00
Walter C. Miller	14	pt W ² SE ⁴ O.K.	4	19 3	3	40		12 0		12 0

SECTION NO. 4

Congressional Township, No. 17 R. 3

SCALE:—Forty rods to an inch, or ten rods to a space, Congress Land, which is one mile square for a section.
Number of acres in this section, according to the United States Survey



MONTGOMERY COUNTY, INDIANA, 1915

Assessor's Plat-Book for *Franklin*

Township, No. *19*

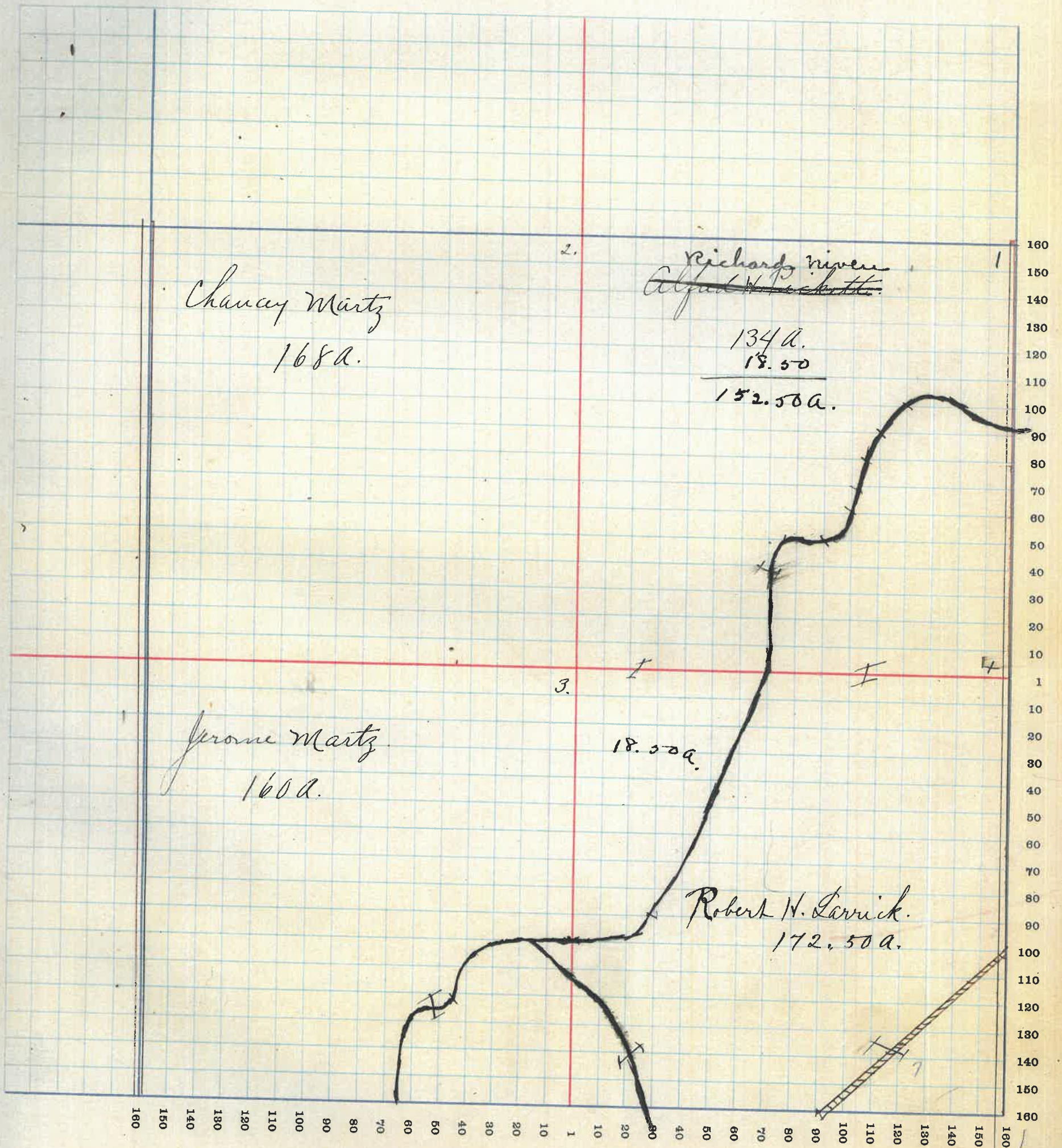
R. WOODBURN PRINTING CO., TERRE HAUTE, IND

NAMES OF OWNERS	No. on Plat	DESCRIPTION	Section	Township	Range	Acres	Hundredths	Value of Lands	Value of Improvements	Value of Lands and Improvements	SC Nu
<i>Alfred H. Pickett Richard river.</i>	1	PT. NE 4 SE 4	5	19	3	134	4000	100	4100		
<i>Chauncy Martz</i>	2	NW 4	5	19	3	168	6500	500	6050		
<i>Jerome Martz</i>	3	SW 4	5	19	3	160	6400	225	6625		
<i>Robert H. Larrick</i>	4	PT SE 4	5	19	3	172	4350	500	4850		

SECTION NO. 5.

Congressional Township, No. 19 R. 3.

SCALE:—Forty rods to an inch, or ten rods to a space, Congress Land, which is one mile square for a section.
Number of acres in this section, according to the United States Survey



MONTGOMERY COUNTY, INDIANA, 1915

Assessor's Plat-Book for *Franklin*

Township, No. *19*


F. R. WOODBURN PRINTING CO., TERRE HAUTE, IND.

NAMES OF OWNERS	No. on Plat	DESCRIPTION	Section	Township	Range	Acres	Hundredths	Value of Lands	Value of Improvements	Value of Lands and Improvements
<i>Candace Brown</i>	<i>1</i>	<i>PT E² NE⁴</i>	<i>6</i>	<i>19</i>	<i>3</i>	<i>50</i>		<i>1650</i>	<i>300</i>	<i>1950</i>
<i>Charles W. Cook</i>	<i>2</i>	<i>PT NE⁴</i>	<i>6</i>	<i>19</i>	<i>3</i>	<i>69</i>	<i>33</i>	<i>2400</i>	<i>350</i>	<i>2750</i>
<i>Franklin Cook</i>	<i>3</i>	<i>PT NE⁴</i>	<i>6</i>	<i>19</i>	<i>3</i>	<i>25</i>	<i>02</i>	<i>800</i>		<i>800</i>
<i>John Shumaker</i>	<i>4</i>	<i>PT NW⁴</i>	<i>6</i>	<i>14</i>	<i>3</i>	<i>112</i>		<i>4400</i>	<i>900</i>	<i>5300</i>
<i>George Conrad</i>	<i>5</i>	<i>PT NW⁴ PT S² SW⁴</i>	<i>6</i>	<i>19</i>	<i>3</i>	<i>71</i>	<i>110</i>	<i>2400</i>	<i>300</i>	<i>2700</i>
<i>Merrill Blanton</i>	<i>6</i>	<i>PT S² NW⁴</i>	<i>6</i>	<i>19</i>	<i>3</i>	<i>27</i>		<i>1020</i>		<i>1020</i>
<i>Johnathan Winters</i>	<i>7</i>	<i>PT W² NW⁴</i>	<i>6</i>	<i>19</i>	<i>3</i>	<i>5</i>		<i>125</i>		<i>125</i>
<i>R. L. Rhoda</i>	<i>8</i>	<i>N² SW⁴</i>	<i>6</i>	<i>19</i>	<i>3</i>	<i>39</i>		<i>1250</i>	<i>100</i>	<i>1350</i>
<i>Newton Lee</i>	<i>9</i>	<i>PT NE⁴ SE⁴</i>	<i>6</i>	<i>19</i>	<i>3</i>	<i>1</i>		<i>35</i>		<i>35</i>
<i>Thomas Wisheart</i>	<i>10</i>	<i>SW⁴ SW⁴</i>	<i>6</i>	<i>19</i>	<i>3</i>	<i>40</i>		<i>1400</i>	<i>400</i>	<i>1800</i>
<i>Robert Woody</i>	<i>11</i>	<i>SE⁴ SW⁴</i>	<i>6</i>	<i>19</i>	<i>3</i>	<i>44</i>	<i>42</i>			
<i>Mary Harris Remley</i>	<i>12</i>	<i>SE⁴ PT S² NE⁴</i>	<i>6</i>	<i>14</i>	<i>3</i>	<i>188</i>	<i>36</i>	<i>7000</i>	<i>800</i>	<i>7800</i>
<i>John Remley</i>	<i>6</i>	<i>RT NW</i>	<i>6</i>	<i>14</i>	<i>3</i>	<i>29</i>		<i>1070</i>		<i>1070</i>
<i>Ragers Kate D.</i>	<i>11</i>	<i>SE⁴ SW⁴</i>	<i>6</i>	<i>19</i>	<i>3</i>	<i>44</i>	<i>42</i>	<i>1350</i>	<i>100</i>	<i>1450</i>

SECTION NO. 6

Congressional Township, No. 19 R. 3.

SCALE:—Forty rods to an inch, or ten rods to a space, Congress Land, which is one mile square for a section. Number of acres in this section, according to the United States Survey



MONTGOMERY COUNTY, INDIANA, 1915

Assessor's Plat-Book for Franklin

Township, No. 19

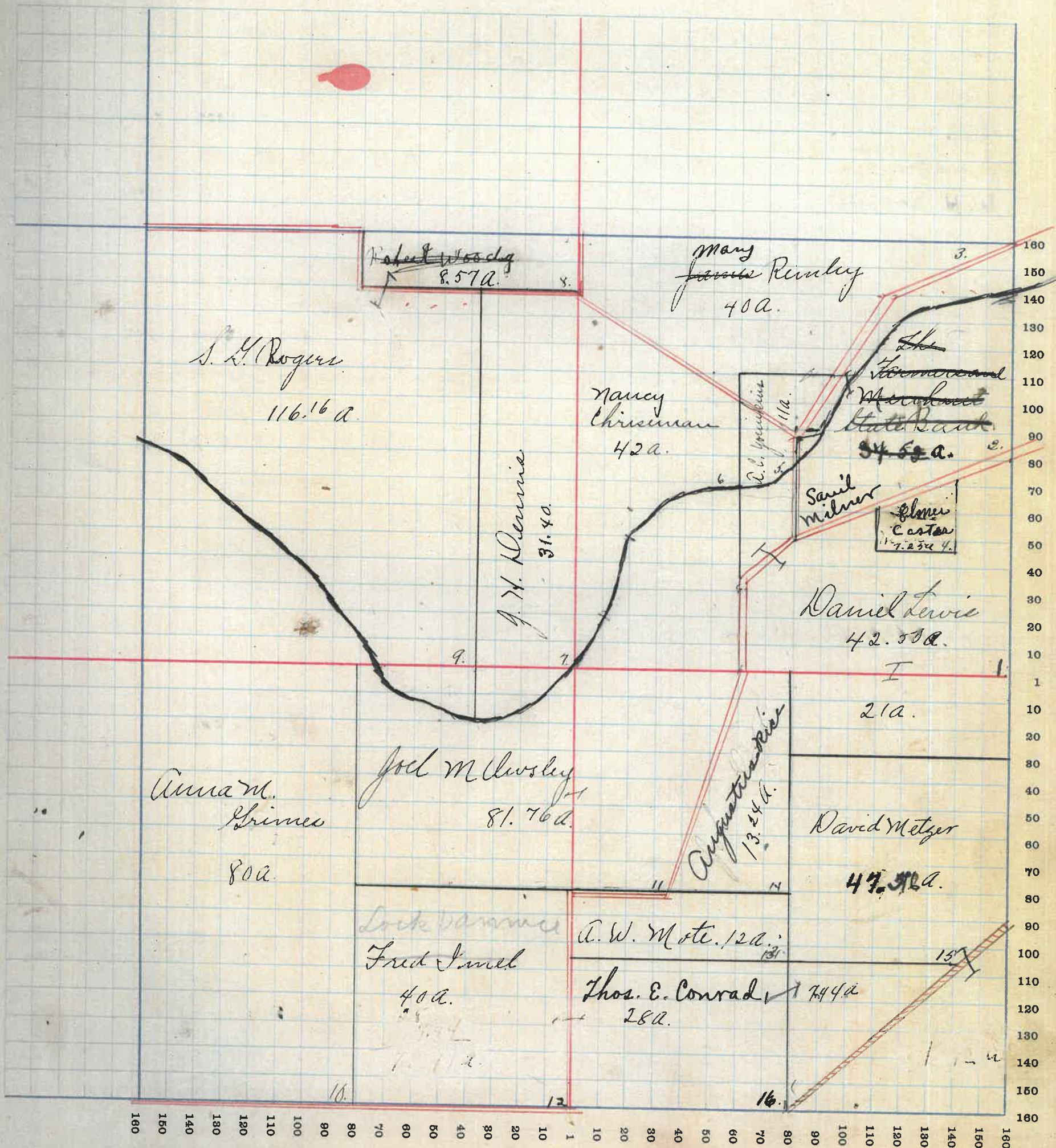
F. R. WOODBURN PRINTING CO., TERRE HAUTE, IND.

NAMES OF OWNERS	No. on Plat	DESCRIPTION	Section	Township	Range	Acres	Hundredths	Value of Lands	Value of Improvements	Value of Lands and Improvements
Daniel Lewis	1	PT S ² NE ⁴ ^{6.15.}	7	19 3		42 50		11 00	1 00	12 00
The Farmers and Merchants State Bank. Sam'l Milner	2	PT E ² NE ⁴ ^{10.15.}	7	19 3		34 52		4 00	5 00	9 00
Mary Jane Rumley	3	PT N ³ NE ⁴ ^{6.15.}	7	19 3		40		16 00		16 00
Fred W. Hatch ^{See E. Rogers}	4	PT	7	19 3		7 25		3 00	1 25	4 25
A. L. Younikius	5	PT E ² SE ⁴ ^{6.15.}	7	19 3		11		4 00		4 00
Nancy Schriener	6	PT NE ⁴ ^{6.15.}	7	19 3		42		14 00	3 00	17 00
J. W. Dennis	7	PT NW ⁴ ^{10.15.}	7	19 3		31 40		11 00	✓	11 100
^{Estate of Rogers} Robert Woody	8	PT NW ⁴	7	19 3		8 57		3 00		3 00
^{Estate of} S. E. Rogers (heirs).	9	PT NW ⁴ ^{10.15.}	7	19 3		116 16		37 00	2 50	39 50
Anna M. Grimes	10	W ² NW ⁴	7	19 3		80		28 00	1 50	29 50
^{See Martin} J. N. Casley	11	NE ⁴ SW ⁴ PT NW ⁴ SE ⁴ PT NW ⁴	7	19 3		81 76		2 00	2 00	2 200
Fred Lavel	12	SE ⁴ SW ⁴ PT SE ⁴	7	19 3		40		12 00		12 00
A. W. Mote	13	PT SW ⁴ SE ⁴	7	19 3		12		4 80	1 50	6 30
^{Augustin Rice} John A. Dodd	14	PT SW ⁴ SE ² ^{10.15.}	7	19 3		13 24		4 00	2 00	6 00
David Metzger	15	PT SE ⁴	7	19 3		44 56		12 00		12 00
Thos. E. Conrad	16	PT SW ⁴ SE ⁴ PT NE ⁴ ^{10.15.}	7	19 3		35 44		9 80	2 50	12 30

SECTION NO. 1

Congressional Township, No. 19 R. 3.

SCALE:—Forty rods to an inch, or ten rods to a space, Congress Land, which is one mile square for a section. Number of acres in this section, according to the United States Survey



MONTGOMERY COUNTY, INDIANA, 191

Assessor's Plat-Book for *Franklin*

Township, No. *19*

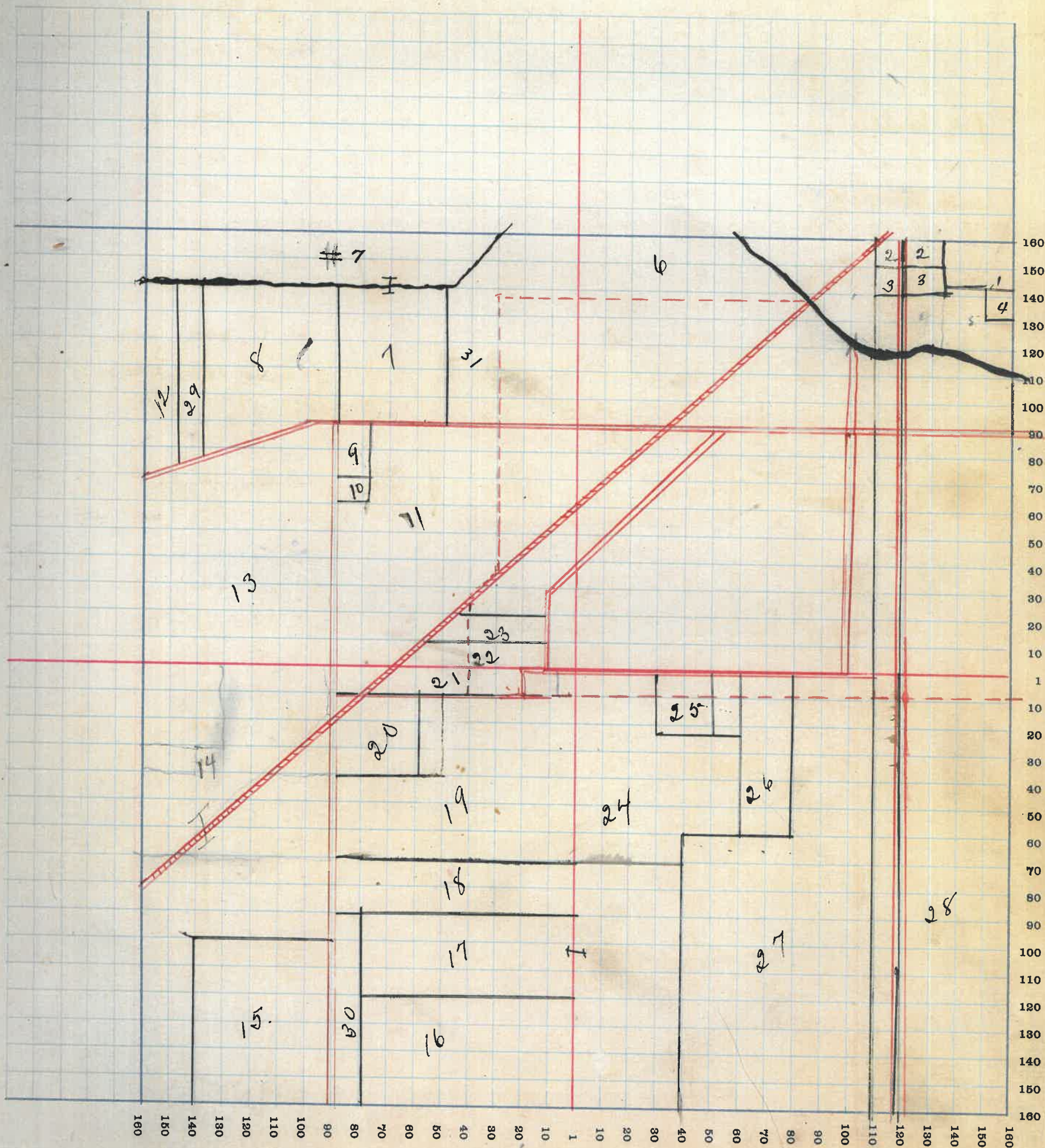
F. R. WOODBURN PRINTING CO., TERRE HAUTE, IND.

NAMES OF OWNERS	No. on Plat	DESCRIPTION	Section	Township	Range	Acres	Hundredths	Value of Lands	Value of Improvements	Value of Lands and Improvements	
Ira + Rose Cain	1	pt E ² NE ⁴ <i>O.K.</i>	8	19	3	2	78	125		125	
Sarah Auman. +	2	Perkins	2	8	19	3	50	50	50	100	
Wade + Eliz. Booker +	3	.. <i>O.K.</i>	2	8	19	3	50	100	75	175	
Mary Corbin	4	PT NW ⁴ <i>O.K.</i>	8	19	3		50	100	100	200	
Robert Woody	5	Perkins <i>O.K.</i>	3	8	19	3	4	15	300	1000	1300
Robert Larrick	6	pt NE ⁴ <i>O.K.</i>	8	19	3	15	58	800		800	
J. B. Jordan.	7	pt E ² W ² NW ⁴	8	19	3	22	50	1000	300	1300	
Fred Guhl	8	PT E ² NW ⁴	8	19	3	1	50	100	300	400	
W. H. Booker +	9	PT NW ⁴ +	8	19	3			75	400	475	
W. H. Brenton	10	PT NW ⁴ <i>O.K.</i>	8	19	3		34	60	300	360	
W. B. Lynch	11	PT NW ⁴ <i>O.K.</i>	8	19	3	20		1100		1100	
Nora E. Peterson	12	PT NW ⁴ +	8	19	3	8	50	360	700	1060	
Daniel + Mary Lewis	13	PT W ² NW ⁴ <i>O.K.</i>	8	19	3	65		3200	400	3600	
David Metzger	14	PT SW ⁴	8	19	3	45		1350	200	1550	
William Booker	15	PT W ² SW ⁴ <i>O.K.</i>	8	19	3	15		450	100	550	
Willard P. Harland	16	PT S ² SW ⁴ <i>O.K.</i>	8	19	3	20		840		840	
Wm Hayes + E. H. Russel	17	PT E ² SW ⁴ <i>O.K.</i>	8	19	3	29	75	1700	300	2000	
Jennie VanCleave	18	PT SW ⁴ +	8	19	3	14		330	200	530	
Henry Thornberg	19	PT N ² SW ⁴ <i>O.K.</i>	8	19	3	14	60	800	200	1000	
Sarah C. Miller	20	PT N ² SW ⁴ <i>O.K.</i>	8	19	3	4		200		200	
Alice Lowery	21	PT SW ⁴ <i>O.K.</i>	8	19	3	3	42	150	300	450	
Sam Milner	22	PT SE ⁴ <i>O.K.</i>	8	19	3	4	51	175	100	275	
Jennie Jordan	23	PT SW ⁴ +	8	19	3		50	40	50	90	
Joseph Corns.	24	PT SE ⁴ +	8	19	3	3	55	1800	250	2050	
Lewis Dunbar	25	PT SE ⁴ <i>O.K.</i>	8	19	3	2		120		120	
Elijah Cox Jr.	26	PT SE ⁴ +	8	19	3	4		240		240	
Nannah M. Peebles Etal	27	PT SW ⁴ <i>O.K.</i>	8	19	3	61	50	3075	450	3525	
A. H. Bowers	28	PT E ² SE ⁴ <i>O.K.</i>	8	19	3	34	50	1725	450	2175	
Jerome Martz	29	PT NW ⁴ <i>O.K.</i>	8	19	3	2		150	600	750	
E. H. Russel	30	PT S ² SW ⁴ <i>O.K.</i>	8	19	3		75	1740		40	
LeRoy + Nellie Weliver	31	PT NW ⁴	8	19	3	4	50	125	100	225	

SECTION NO. 8.

Congressional Township, No. 19 R. 3

SCALE:—Forty rods to an inch, or ten rods to a space, Congress Land, which is one mile square for a section.
Number of acres in this section, according to the United States Survey



MONTGOMERY COUNTY, INDIANA, 1915

Assessor's Plat-Book for

Franklin

Township, No. 19

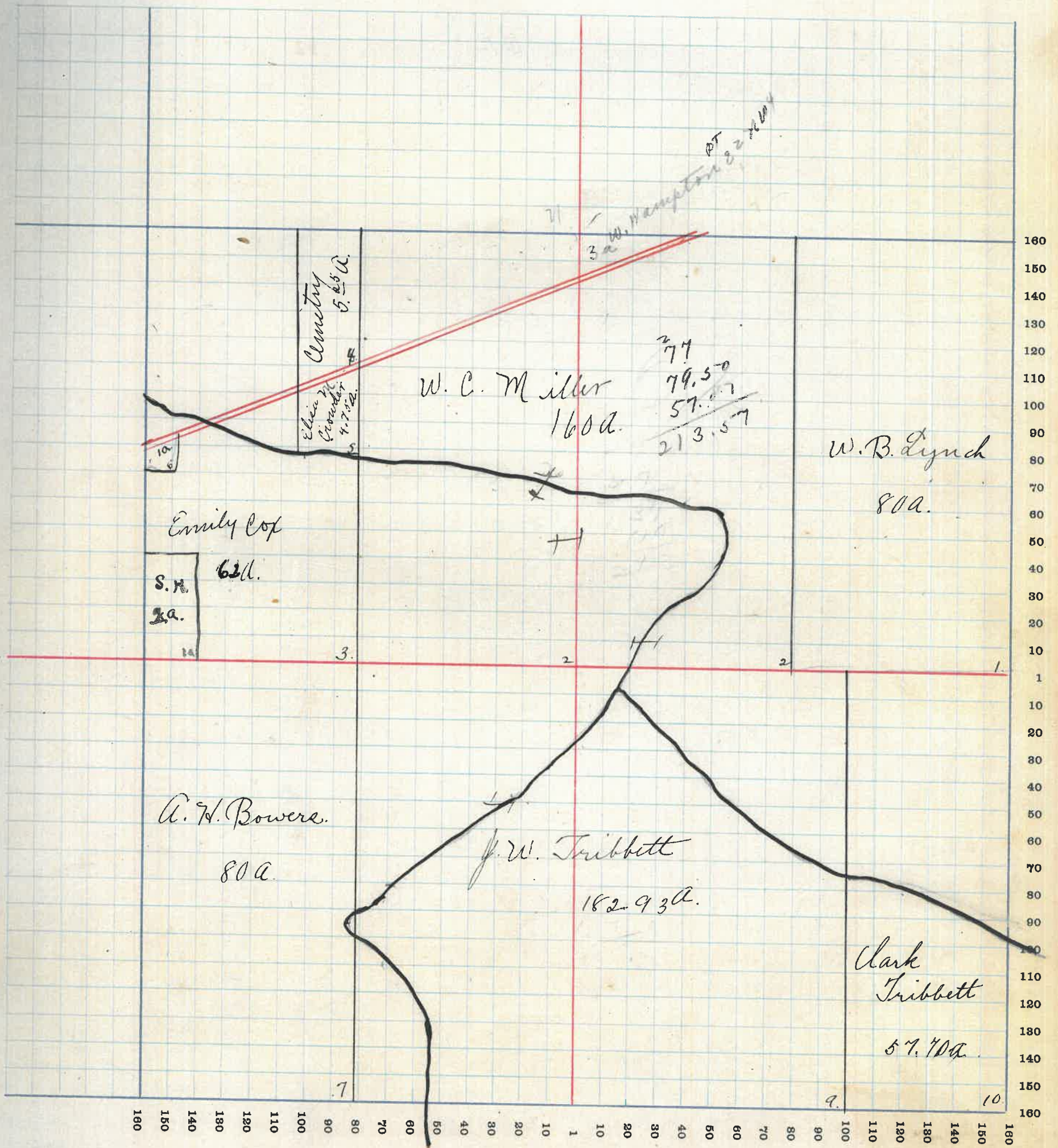
R. WOODBURN PRINTING CO., TERRE HAUTE, IND

NAMES OF OWNERS	No. on Plat	DESCRIPTION	Section	Township	Range	Acres	Hundredths	Value of Lands	Value of Improvements	Value of Lands and Improvements
<i>W. B. Lynch</i>	1	<i>E² NE⁴ Q. R.</i>	9	19	3	80		3440	900	4340
<i>W. C. Miller</i>	2	<i>W² NE⁴ E² NW⁴</i>	9	19	3	160		6800	1000	6900
<i>Emily Cox</i>	3	<i>Pt W² NW⁴ Q. R.</i>	9	19	3	62		3100	500	3600
<i>Cemetery</i>	4	<i>Pt W² NW⁴</i>	9	19	3	3				
<i>Elisa M. Crowder</i>	5	<i>Pt W² NW⁴</i>	9	19	3	4	75	300	800	1100
<i>Albert Cox</i>	6	<i>Pt W² NW⁴</i>	9	19	3	1		100		100
<i>A. W. Bowers</i>	7	<i>W² SW⁴ Q. R.</i>	9	19	3	80		3550		3550
<i>J. W. Tribbett</i>	8	<i>E² SW⁴ Pt SE⁴</i>	9	19	3	182	93	7800	900	8700
<i>Clark E. Tribbett</i>	9	<i>Pt E² SE⁴</i>	9	19	3	57	07	2490	100	2590
<i>School House</i>	10	<i>Pt W² NW⁴</i>								2 -

SECTION NO. 9

Congressional Township, No. 19 R. 3.

SCALE:—Forty rods to an inch, or ten rods to a space, Congress Land, which is one mile square for a section.
Number of acres in this section, according to the United States Survey



MONTGOMERY COUNTY, INDIANA, 1915

Assessor's Plat-Book for

Franklin

Township, No.

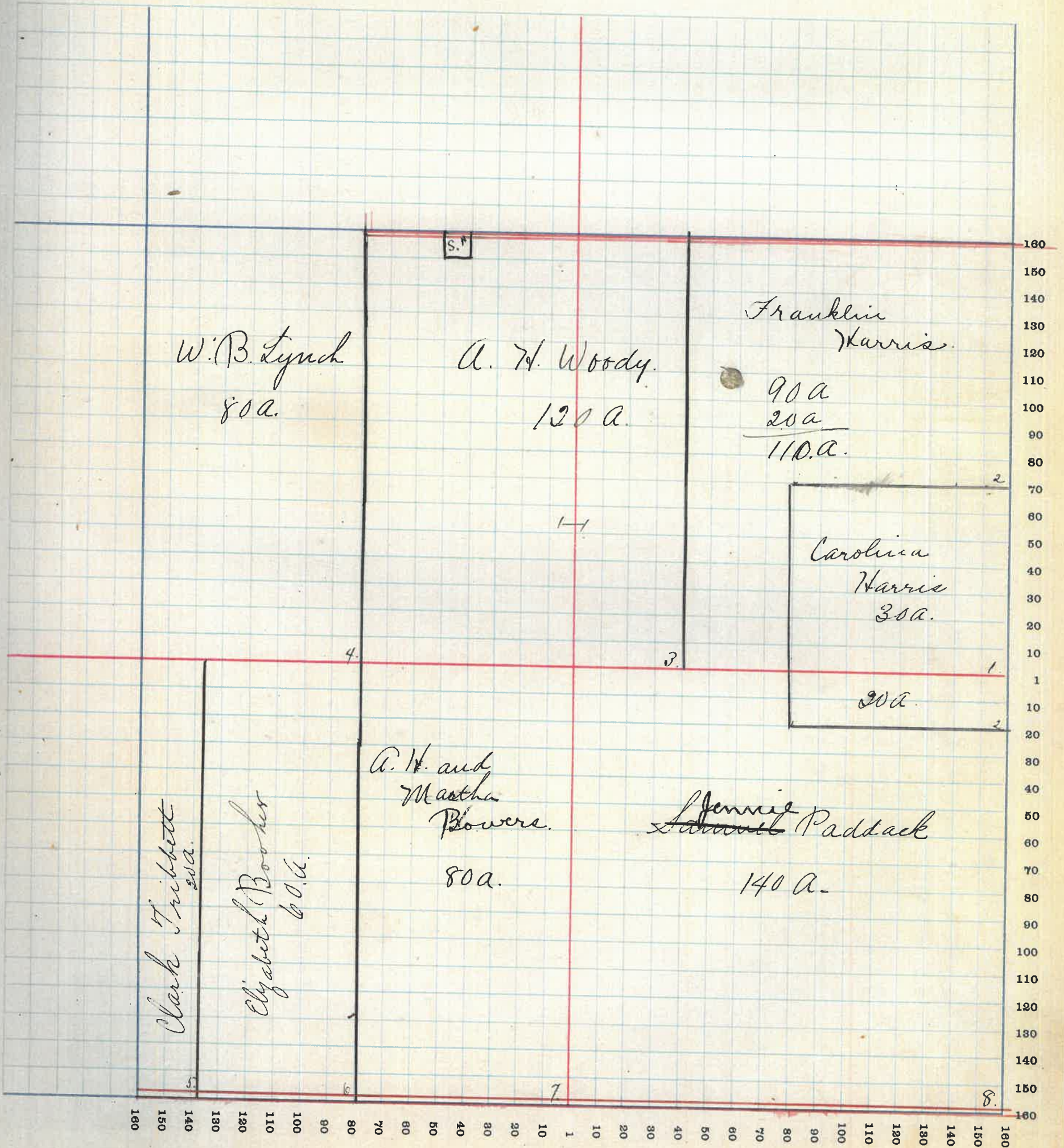
F. R. WOODBURN PRINTING CO., TERRE HAUTE, IND.

NAMES OF OWNERS	No. on Plat	DESCRIPTION	Section	Township	Range	Acres	Hundredths	Value of Lands	Value of Improvements	Value of Lands and Improvements
<i>Caroline Harris</i>	1	<i>pt SE² NE⁴</i>	10	19	3	30		1050		1050
<i>Franklin Harris</i>	2	<i>pt NE⁴ and SE²</i>	10	19	3	110		4200	100	4300
<i>A. N. Woody</i>	3	<i>E² NW⁴ and W² NE⁴</i>	10	19	3	120		4900	900	5800
<i>W. B. Lynch</i>	4	<i>W² NW⁴ O.K.</i>	10	19	3	80		3200		3200
<i>Clark Tribbett</i>	5	<i>W² W² W² NW⁴</i>	10	19	3	20		840		840
<i>Elizabeth Booher</i>	6	<i>pt W² SW⁴</i>	10	19	3	60		2500		2500
<i>C. M. Cook</i> <i>A. N. Martha L. Bowers</i>	7	<i>E² SW⁴ O.K.</i>	10	19	3	80		3300		3300
<i>Jennie</i> <i>James Paddock</i>	8	<i>pt SE⁴</i>	10	19	3	140		5700	700	6400
<i>School House.</i>										

SECTION NO. 10

Congressional Township, No. 19 R. 3

SCALE:—Forty rods to an inch, or ten rods to a space, Congress Land, which is one mile square for a section.
Number of acres in this section, according to the United States Survey



MONTGOMERY COUNTY, INDIANA, 1916

Assessor's Plat-Book for

Franklin

Township, No. 19

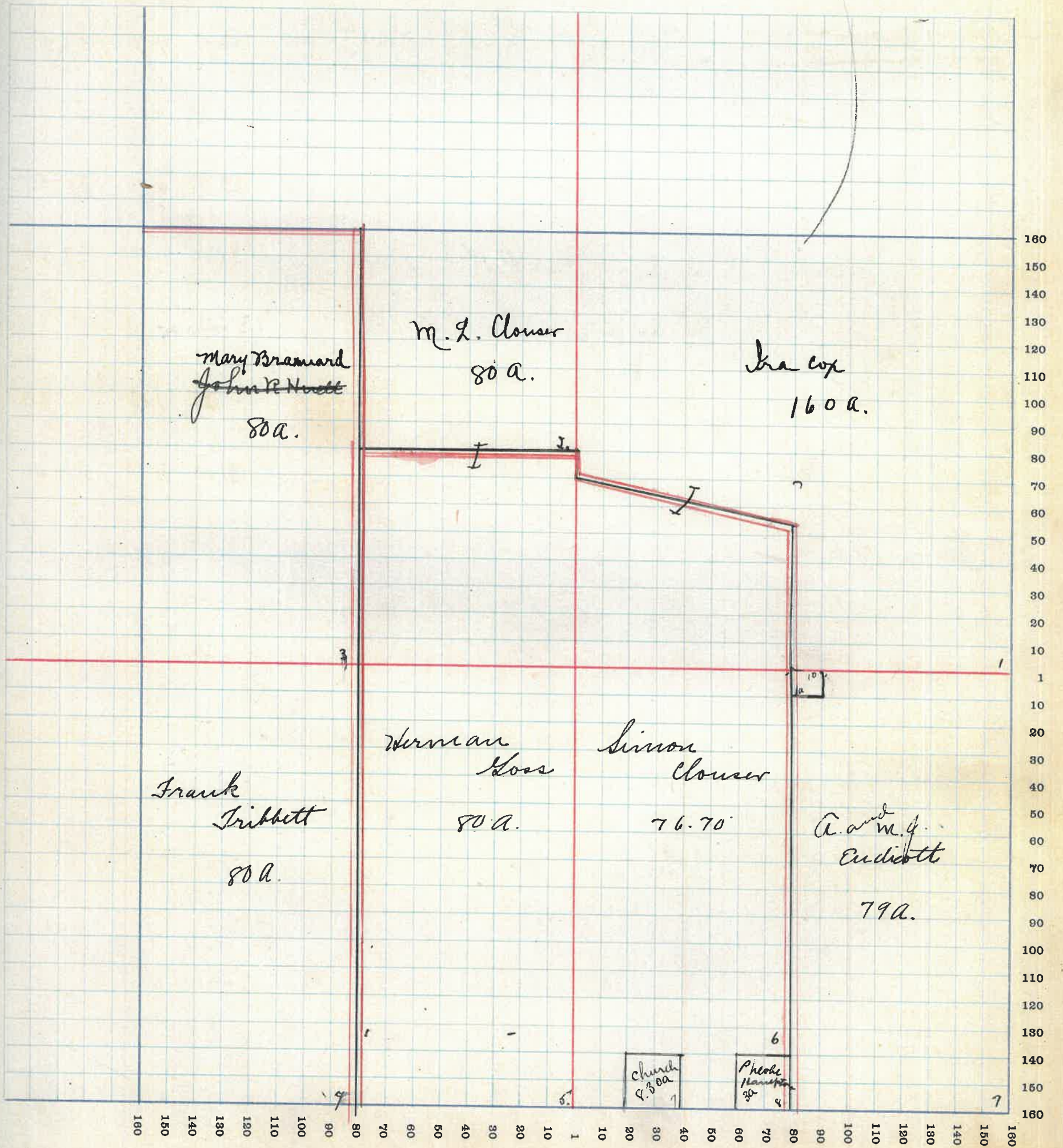
R. WOODBURN PRINTING CO., TERRE HAUTE, IND

NAMES OF OWNERS	No. on Plat	DESCRIPTION	Section	Township	Range	Acres	Hundredths	Value of Lands	Value of Improvements	Value of Lands and Improvements	S N
<i>Ira Cox</i>	1	<i>NE⁴</i>	11	19	3	160		64 00	6 00	70 00	
							39				
<i>Martin L. Clouser</i>	2	<i>E² NW⁴</i>	11	19	3	80		32 00	2 00	34 00	
<i>Mary Brainard. John R. Hewitt</i>	3	<i>W² NW⁴</i>	11	19	3	80		32 00	4 00	36 00	
<i>Frank Tribbett</i>	4	<i>W² SW⁴</i>	11	19	3	80		32 50	5 00	37 50	
<i>Herman Goss</i>	5	<i>E² SW⁴</i>	11	19	3	80		32 00	4 00	36 00	
<i>Simon Clouser</i>	6	<i>PT W² SE⁴</i>	11	19	3	76	70	26 00	1 00	27 00	
<i>Church</i>	7	<i>PT W² SE⁴</i>									
<i>Phoebe Hampton</i>	8	<i>PT W² SE⁴</i>	11	19	3	3		1 25	1 00	2 25	
<i>H. and M. J. Lindcott</i>	9	<i>PT E² SE⁴</i>	11	19	3	79		31 00	3 00	34 00	
<i>Martha C. Booher</i>	10	<i>PT E² SE⁴</i>	11	19	3	1		50		50	

SECTION NO. 11

Congressional Township, No. 19 R. 3.

SCALE:—Forty rods to an inch, or ten rods to a space, Congress Land, which is one mile square for a section.
Number of acres in this section, according to the United States Survey



MONTGOMERY COUNTY, INDIANA, 1915

Assessor's Plat-Book for Franklin

Township, No. 19


F. R. WOODBURN PRINTING CO., TERRE HAUTE, IND.

NAMES OF OWNERS	No. on Plat	DESCRIPTION	Section	Township	Range	Acres	Hundredths	Value of Lands	Value of Improvements	Value of Lands and Improvements
John M. Bratton	1	E ² NE ⁴	12	19	3	80		31 00	6 00	37 00
Sam A. Needham	2	W ² NE ⁴	12	19	3	80		32 00	1 00	33 00
Wm Binford	3	E ² NW ⁴	12	19	3	80		32 00		32 00
Elmer E. Paggy	4	NW ⁴ NW ⁴	12	19	3	40		16 00	2 00	18 00
John D. Coltrain	5	SW ⁴ NW ⁴	12	19	3	40		16 00	2 00	18 00
Frank Caldwell	6	PT SW ² NW ⁴	12	19	3	52	66	2 00	2 00	22 00
Wm Bower	7	PT SW ⁴ NW ⁴	12	19	3	26	23	1 00	1 50	1 50
Obe Needham	8	E ² SW ⁴	12	19	3	80		32 00	7 00	39 00
Michael Hampton	9	W ² SE ⁴	12	19	3	80		32 00	2 00	34 00
John B. Girmus	10	E ² SE ⁴	12	19	3	80		38 00	2 00	40 00

SECTION NO. 12

Congressional Township, No. 19 R. 3

SCALE:—Forty rods to an inch, or ten rods to a space, Congress Land, which is one mile square for a section.
Number of acres in this section, according to the United States Survey



MONTGOMERY COUNTY, INDIANA, 1915

Assessor's Plat-Book for Franklin

Township, No. 19

F. H. WOODBURN PRINTING CO., TERRE HAUTE, IND.

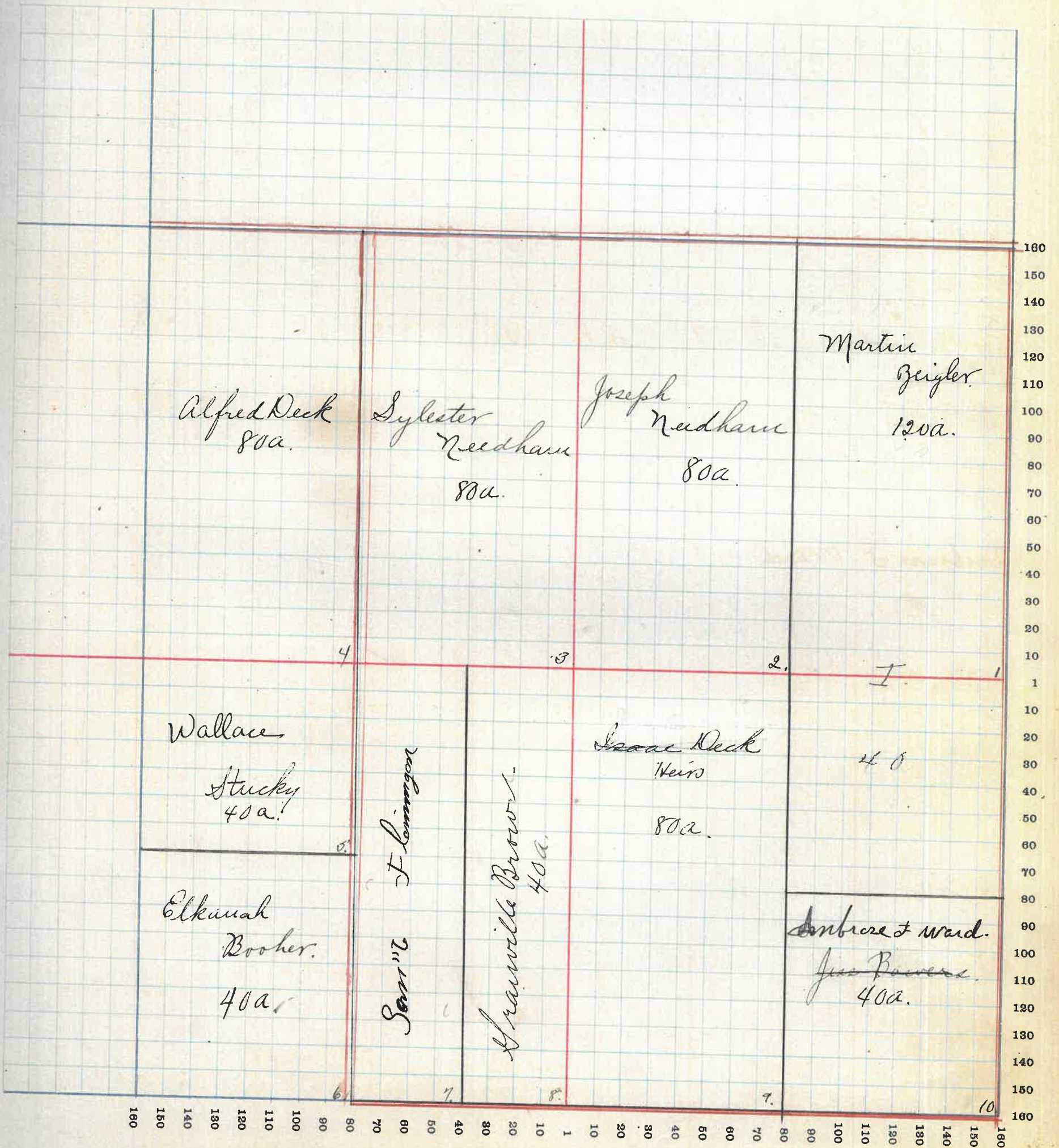
NAMES OF OWNERS	No. on Plat	DESCRIPTION	Section	Township	Range	Acres	Hundredths	Value of Lands	Value of Improvements	Value of Lands and Improvements
Martin Zigler	1	E ² NE ⁴	13	19	3	120		4400	800	5200
Joseph Nudham	2	N ² NE ⁴	13	19	3	80		3600	600	4200
Sylvester Nudham	3	E ² NW ⁴	13	19	3	80		3200	200	3400
Alfred Deck	4	W ² NW ⁴	13	19	3	80		3200	300	3500
Wallace Stucky	5	NW ⁴ SW ⁴	13	19	3	40		1600	300	1900
Elkanah Booker	6	SW ⁴ SW ⁴	13	19	3	40		1600	200	1800
Sam ^l L. Flamingom	7	PE ^{1/4} H SW ⁴	13	19	3	40		1600	250	1850
Granville Brown	8	E ² E ² SW ⁴	13	19	3	40		1600	300	1900
Isaac Deck (heirs)	9	W ² SE ⁴	13	19	3	80		3200	500	3700
Ambrase F. Ward	10	SE ² SE ⁴	13	19	3	40		1500	250	1750

SECTION NO. 13

Congressional Township, No. 19 R. 3

SCALE:—Forty rods to an inch, or ten rods to a space, Congress Land, which is one mile square for a section. Number of acres in this section, according to the United States Survey

0001



MONTGOMERY COUNTY, INDIANA, 1915

Assessor's Plat-Book for

Franklin

Township, No. *19*

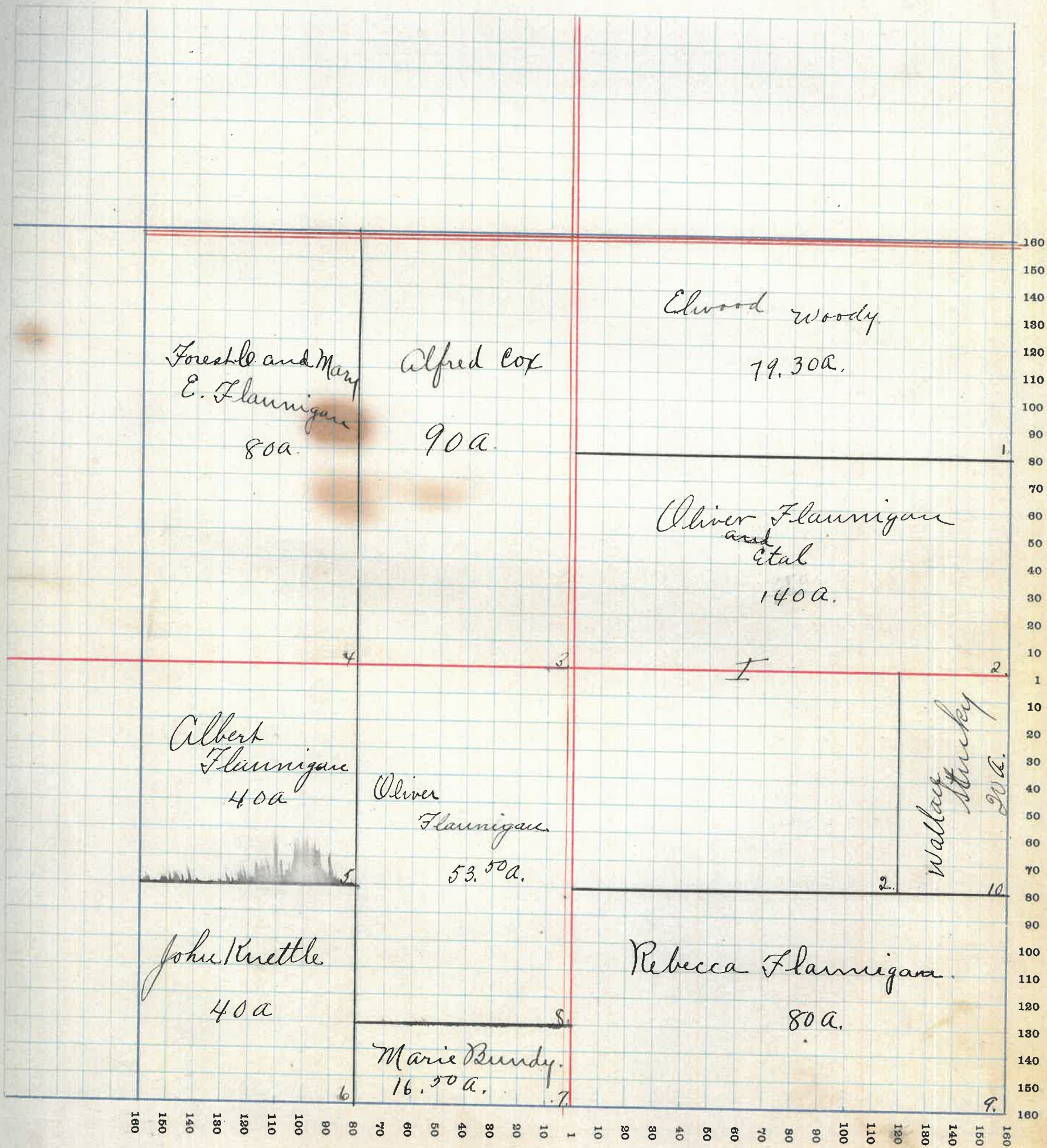
F. R. WOODBURN PRINTING CO., TERRE HAUTE, IND.

NAMES OF OWNERS	No. on Plat	DESCRIPTION	Section	Township	Range	Acres	Hundredths	Value of Lands	Value of Improvements	Value of Lands and Improvements
<i>Elwood Woody</i>	1	<i>N² NE⁴</i>	14	19	3	79	30	3160	250	3410
<i>Oliver Flannigan Etal</i>	2	<i>S² NE⁴ PT N² SE⁴</i>	14	19	3	140		5600	800	6400
<i>Alfred Cox</i>	3	<i>E² NW⁴</i>	14	19	3	90		3400	200	3600
<i>Forest Court Mary E Flannigan</i>	4	<i>W² NW⁴</i>	14	19	3	80		3200	500	3700
<i>Albert Flannigan</i>	5	<i>NW⁴ SW⁴</i>	14	19	3	40		1400		1400
<i>John Knottle</i>	6	<i>SW⁴ SW⁴</i>	14	19	3	40		1600		1600
<i>Marie Bundy</i>	7	<i>PT SE² SW⁴</i>	14	19	3	16	50	640	100	740
<i>Oliver Flannigan</i>	8	<i>PT E² SW⁴</i>	14	19	3	53	50	2120	300	2420
<i>Rebecca Flannigan</i>	9	<i>S² SE⁴</i>	14	19	3	80		3200		3200
<i>Wallace Stucky</i>	10	<i>PT NE⁴ SE⁴</i>	14	19	3	20		800		800

SECTION NO. 14.

Congressional Township, No. 19 R. 3.

SCALE:—Forty rods to an inch, or ten rods to a space, Congress Land, which is one mile square for a section.
Number of acres in this section, according to the United States Survey



MONTGOMERY COUNTY, INDIANA, 1915

Assessor's Plat-Book for Franklin

Township, No. 19


F. R. WOODBURN PRINTING CO., TERRE HAUTE, IND

NAMES OF OWNERS	No. on Plat	DESCRIPTION	Section	Township	Range	Acres	Hundredths	Value of Lands	Value of Improvements	Value of Lands and Improvements
Anna <i>Ginnip</i> Anna <i>Padlock</i>	1	<i>E² NE⁴ and NE² SE⁴</i>	15	19	3	100		4000	300	4300
<i>Lerny Woody</i>	2	<i>W² NE⁴</i>	15	19	3	80		3150	550	3700
<i>E. M. Cook</i>	3	<i>72W⁴</i>	15	19	3	160		6500	700	7200
<i>James S. Buchanan</i>	4	<i>W² SW⁴</i>	15	19	3	80		3100	100	3200
<i>Perry Davis</i>	5	<i>E² SW⁴ and W² SE⁴</i>	15	19	3	160		6400	200	6600
<i>John Kettle</i>	6	<i>NE² SE⁴</i>	15	19	3	60		2400		2400

SECTION NO. 15

Congressional Township, No. 19 R. 3

SCALE:—Forty rods to an inch, or ten rods to a space, Congress Land, which is one mile square for a section.
Number of acres in this section, according to the United States Survey



MONTGOMERY COUNTY, INDIANA, 1915

Assessor's Plat-Book for

Franklin

Township, No. *19*


F. R. WOODBURN PRINTING CO., TERRE HAUTE, IND.

NAMES OF OWNERS	No. on Plat	DESCRIPTION	Section	Township	Range	Acres	Hundredths	Value of Lands	Value of Improvements	Value of Lands and Improvements
<i>W.A. Buchanan</i>	<i>1</i>	<i>N2⁺ W2⁺</i>	<i>16</i>	<i>19</i>	<i>3</i>	<i>320</i>		<i>13280</i>	<i>1100</i>	<i>14380</i>
<i>Albert T. Thompson</i>	<i>2</i>	<i>W2 SW4</i>	<i>16</i>	<i>19</i>	<i>3</i>	<i>80</i>		<i>3200</i>	<i>200</i>	<i>3400</i>
<i>W. O. Vannice</i>	<i>3</i>	<i>W2 E2 SW4</i>	<i>16</i>	<i>19</i>	<i>3</i>	<i>40</i>		<i>1600</i>	<i>200</i>	<i>1800</i>
<i>Minnie Vannice</i>	<i>4</i>	<i>E2 E2 SW4</i>	<i>16</i>	<i>19</i>	<i>3</i>	<i>40</i>		<i>1400</i>		<i>1400</i>
<i>James F. Buchanan</i>	<i>5</i>	<i>S E 4</i>	<i>16</i>	<i>19</i>	<i>3</i>	<i>159</i>	<i>50</i>	<i>5400</i>	<i>450</i>	<i>5850</i>

SECTION NO. 16

Congressional Township, No. 19 R. 3.

SCALE:—Forty rods to an inch, or ten rods to a space, Congress Land, which is one mile square for a section.
Number of acres in this section, according to the United States Survey



MONTGOMERY COUNTY, INDIANA, 1915

Assessor's Plat-Book for *Franklin*

Township, No. *19*

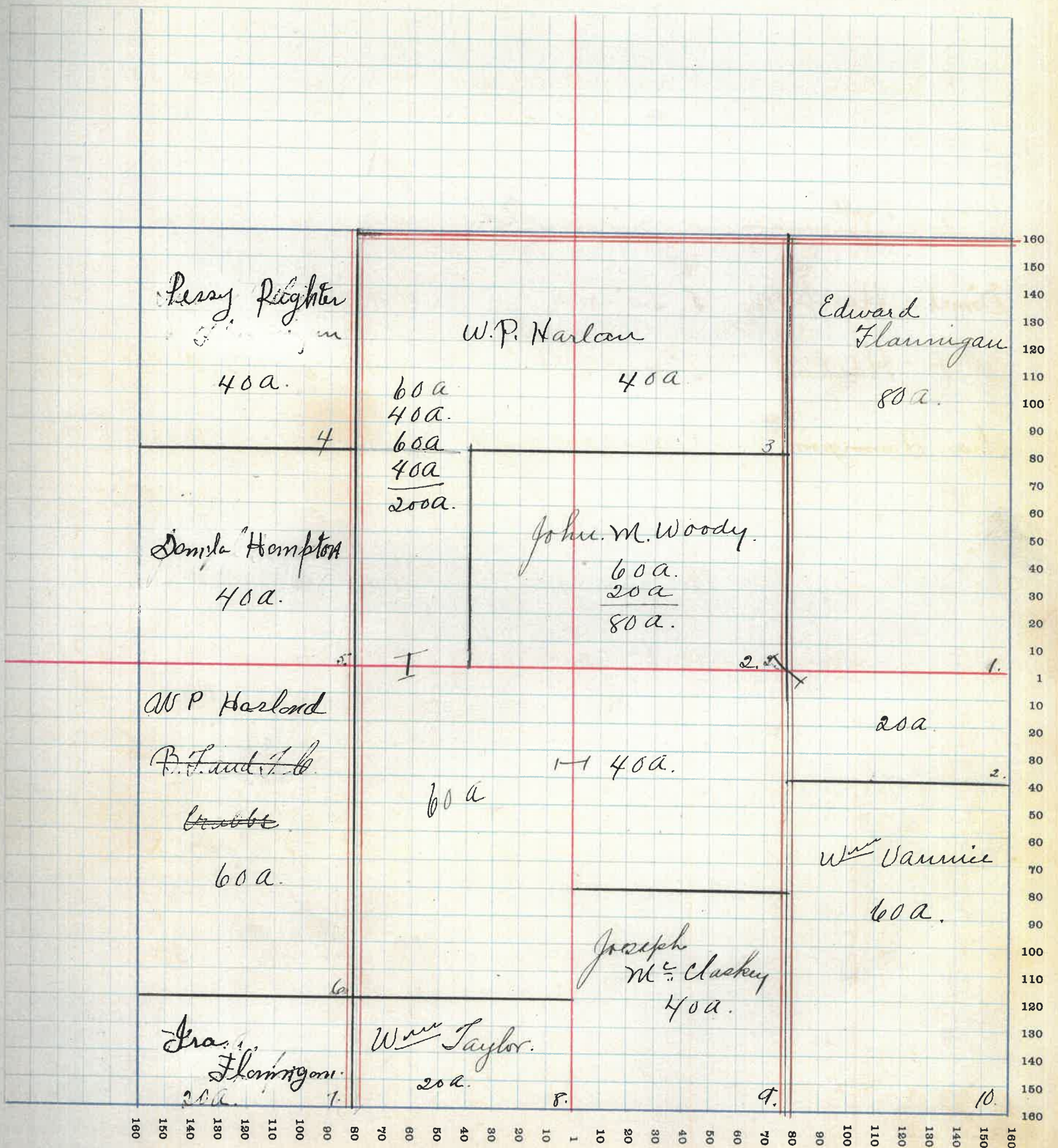
F. R. WOODBURN PRINTING CO., TERRE HAUTE, IND.

NAMES OF OWNERS	No. on Plat	DESCRIPTION	Section	Township	Range	Acres	Hundredths	Value of Lands	Value of Improvements	Value of Lands and Improvements
<i>Edward Flannigan</i>	1	<i>E² NE⁴</i>	17	19	3	80		3500	400	3900
<i>John M. Woody</i>	2	<i>SW⁴ NE⁴ pt SE⁴ NW⁴ NE⁴ SE⁴</i>	17	19	3	80		3500	400	3900
<i>W. P. Harlan</i>	3	<i>NW⁴ NE⁴ NE⁴ NW⁴ pt SE⁴ NW⁴ pt E² SE⁴ NW⁴ SE⁴</i>	17	19	3	200		8200	300	8500
<i>Perms & Rights Grants to Ira Flannigan</i>	4	<i>NW⁴ NW⁴</i>	19	19	3	40		1500	200	1700
<i>Daniel Hampton</i>	5	<i>SW⁴ NW⁴</i>	17	19	3	40		1600		1600
<i>W. P. Harlan</i>	6	<i>pt W² SW⁴</i>	17	19	3	60		2400	400	2800
<i>Ira Flannigan</i>	7	<i>pt W² SW⁴</i>	17	19	3	20		800	200	1000
<i>Wm Taylor</i>	8	<i>pt E² SW⁴</i>	17	19	3	20		850		850
<i>Joe M. Claskey</i>	9	<i>SW⁴ SE⁴</i>	17	19	3	40		1720	400	2120
<i>Wm Vannice</i>	10	<i>pt E² SE⁴</i>	17	19	3	60		2580	100	2680

SECTION NO. 17

Congressional Township, No. 19 R. 3

SCALE:—Forty rods to an inch, or ten rods to a space, Congress Land, which is one mile square for a section.
 Number of acres in this section, according to the United States Survey



MONTGOMERY COUNTY, INDIANA, 1915

Assessor's Plat-Book for *Franklin*

Township, No. *19*

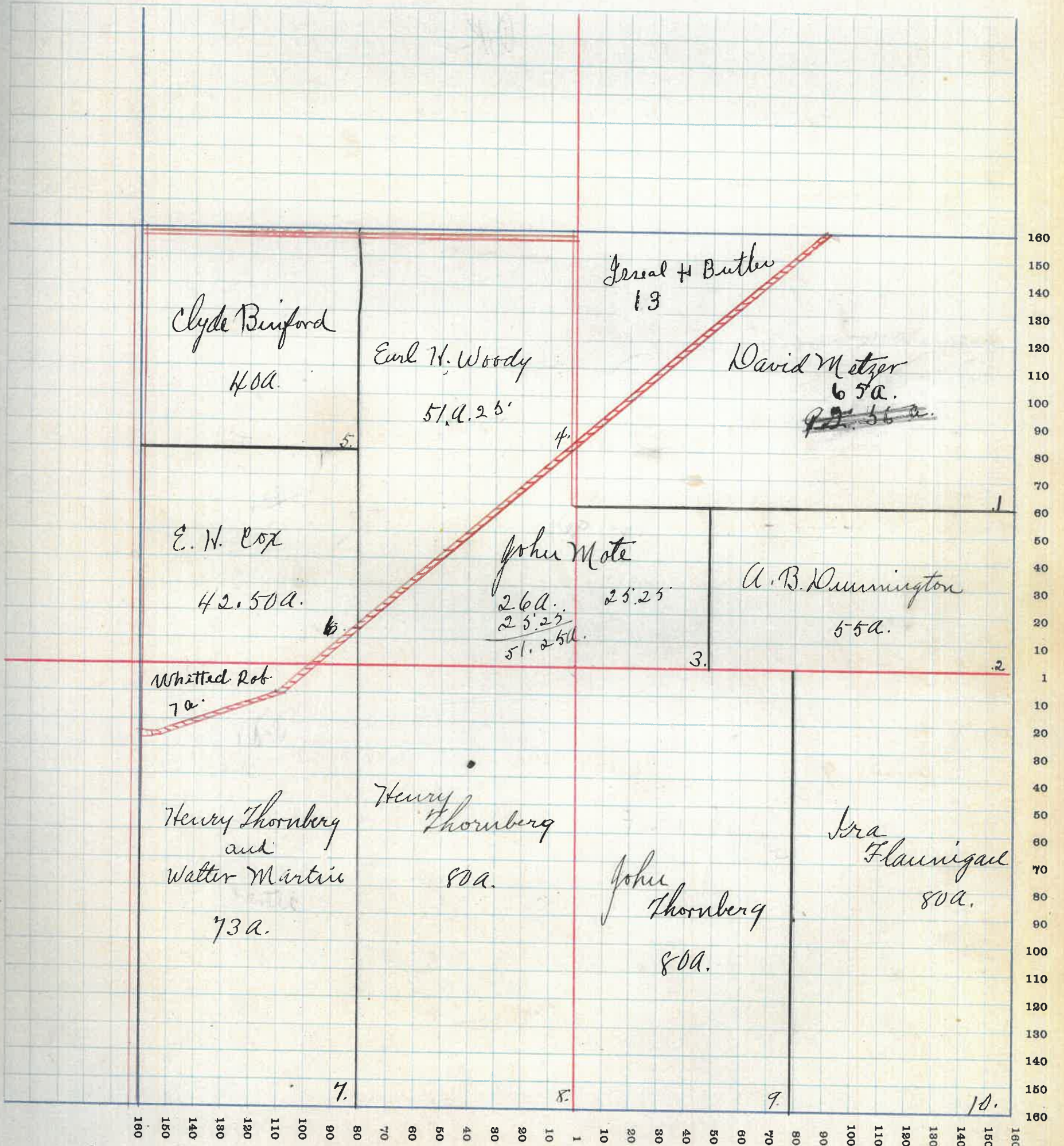
R. WOODBURN PRINTING CO. TERRE HAUTE, IND.

NAMES OF OWNERS	No. on Plat	DESCRIPTION	Section	Township	Range	Acres	Hundredths	Value of Lands	Value of Improvements	Value of Lands and Improvements
<i>David Metzger</i>	<i>1</i>	<i>pt NE⁴</i>	<i>18</i>	<i>19</i>	<i>3</i>	<i>63</i>	<i>56</i>	<i>1425</i>	<i>200</i>	<i>1825</i>
<i>A.B. Dunnington</i>	<i>2</i>	<i>pt S² NE⁴</i>	<i>18</i>	<i>19</i>	<i>3</i>	<i>55</i>		<i>1650</i>	<i>100</i>	<i>1750</i>
<i>John Mote</i>	<i>3</i>	<i>pt NE⁴ pt NW⁴</i>	<i>18</i>	<i>19</i>	<i>3</i>	<i>51</i>	<i>25</i>	<i>1750</i>		<i>1750</i>
<i>Earl H. Woody</i>	<i>4</i>	<i>pt E² NW⁴</i>	<i>18</i>	<i>19</i>	<i>3</i>	<i>51</i>		<i>1900</i>	<i>130</i>	<i>2030</i>
<i>Clyde Binford</i>	<i>5</i>	<i>NW⁴ NW⁴</i>	<i>18</i>	<i>19</i>	<i>3</i>	<i>40</i>		<i>1300</i>	<i>200</i>	<i>1500</i>
<i>E. N. Cox</i>	<i>6</i>	<i>SW⁴ NW⁴</i>	<i>18</i>	<i>19</i>	<i>3</i>	<i>42</i>	<i>50</i>	<i>1300</i>		<i>1300</i>
<i>Henry Thornberg and Walter Martin</i>	<i>7</i>	<i>pt W² SW⁴</i>	<i>18</i>	<i>19</i>	<i>3</i>	<i>73</i>		<i>2900</i>	<i>100</i>	<i>3000</i>
<i>Henry Thornberg</i>	<i>8</i>	<i>E² SW⁴</i>	<i>18</i>	<i>19</i>	<i>3</i>	<i>80</i>		<i>3200</i>	<i>800</i>	<i>4000</i>
<i>John Thornberg</i>	<i>9</i>	<i>W² SE⁴</i>	<i>18</i>	<i>19</i>	<i>3</i>	<i>80</i>		<i>3200</i>	<i>400</i>	<i>3600</i>
<i>Ira Flaunigan</i>	<i>10</i>	<i>E² SE⁴</i>	<i>18</i>	<i>19</i>	<i>3</i>	<i>80</i>		<i>3200</i>	<i>300</i>	<i>3500</i>
<i>Israel Butler</i>		<i>pt NE⁴</i>	<i>18</i>	<i>19</i>	<i>3</i>	<i>13</i>		<i>450</i>		<i>450</i>
<i>Robert H. Whitted Jennie G.</i>		<i>PT WH SW⁴</i>	<i>18</i>	<i>19</i>	<i>3</i>	<i>7</i>		<i>280</i>	<i>200</i>	<i>480</i>

SECTION NO. 18.

Congressional Township, No. 19 R. 3.

SCALE:—Forty rods to an inch, or ten rods to a space, Congress Land, which is one mile square for a section. Number of acres in this section, according to the United States Survey



MONTGOMERY COUNTY, INDIANA, 1915

Assessor's Plat-Book for Franklin

Township, No. 19

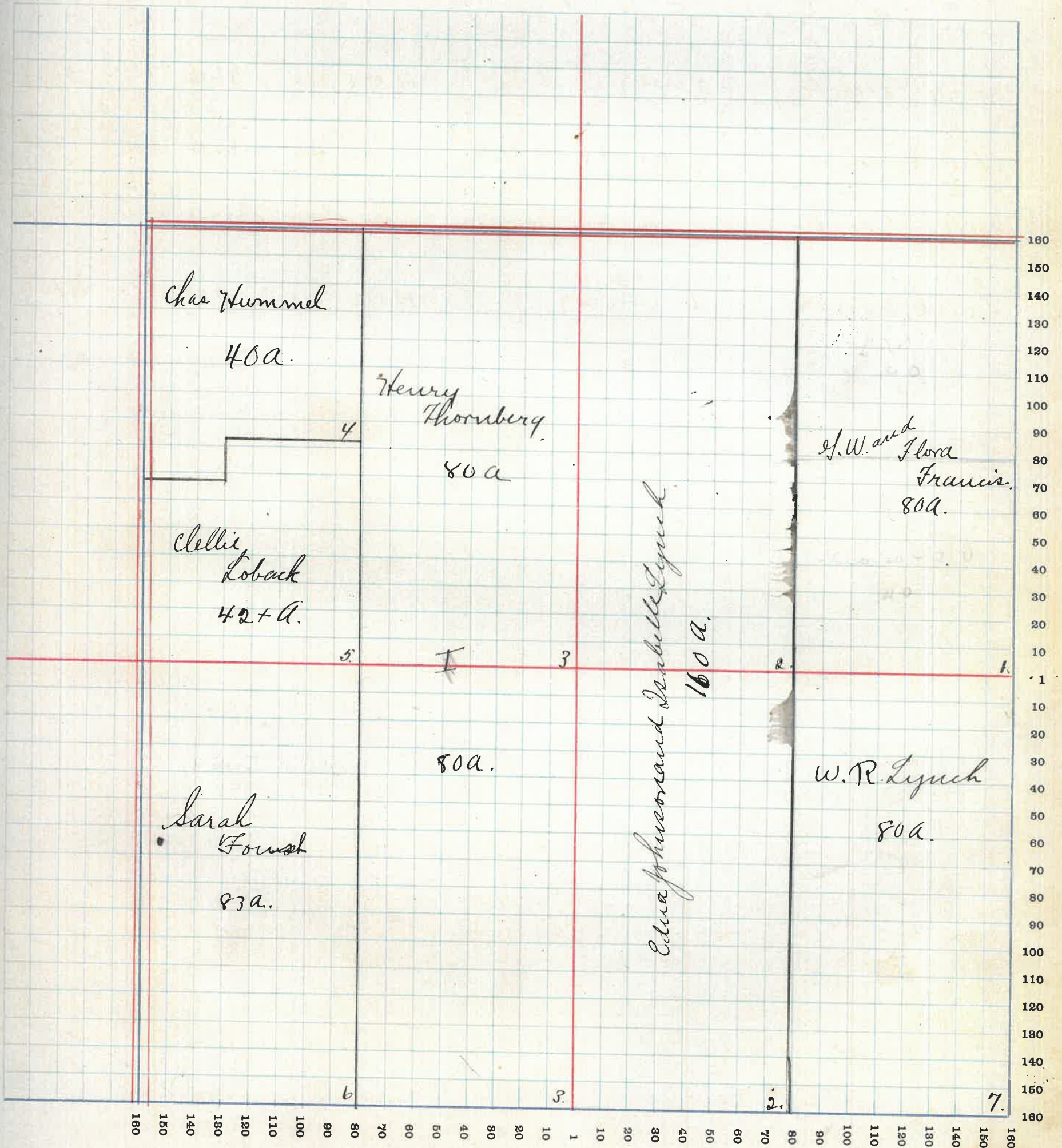
F. R. WOODBURN PRINTING CO. TERRE HAUTE, IND.

NAMES OF OWNERS	No. on Plat	DESCRIPTION	Section	Township	Range	Acres	Hundredths	Value of Lands	Value of Improvements	Value of Lands and Improvements
H. Wood Flora Francis	1	SE ² NE ⁴	19	19	3	80		2900	200	3100
Edua Johnson and Isabelle Lynch	2	W ² NE ⁴ (and) W ² SE ⁴	19	19	3	160		5700	500	6200
Henry Thornberg	3	E ² NW ⁴ E ² SW ⁴	19	19	3	160		5600		5600
Chas. Hummel	4	pt NW ⁴ NW ⁴	19	19	3	40		1400	200	1600
Clieie Toback	5	pt W ² NW ⁴	19	19	3	42 50		1500		1500
Sarah Foust	6	W ² SW ⁴	19	19	3	83		3300	700	4000
W. R. Lynch	7	E ² SE ⁴	19	19	3	80		3200	400	3600

SECTION NO. 19

Congressional Township, No. 19 R. 3

SCALE:—Forty rods to an inch, or ten rods to a space, Congress Land, which is one mile square for a section.
Number of acres in this section, according to the United States Survey



MONTGOMERY COUNTY, INDIANA, 1915

Assessor's Plat-Book for Franklin

Township, No. 19


F. R. WOODBURN PRINTING CO., TERRE HAUTE, IND.

NAMES OF OWNERS	No. on Plat	DESCRIPTION	Section	Township	Range	Acres	Hundredths	Value of Lands	Value of Improvements	Value of Lands and Improvements	SC N
W. P. McCloskey	1	E ² NE ⁴	20	19	3	160		2200	300	6700	
E. P. McCloskey	2	Pt W ² NE ⁴	20	19	3	79		3300	100	3400	
Joe McCloskey	3	SE ⁴ NW ² E ² NE ⁴ NW ⁴	20	19	3	100		2450		2450	
		Pt W ² NE ⁴	20	19	3	1		50	150	200	
Wm Taylor	4	Pt NE ⁴ NW ⁴	20	19	3	20		820	300	1120	
Letha Smith	5	W ² NW ⁴	20	19	3	80		3200	150	3350	
W. R. Lynch	6	W ² SW ⁴	20	19	3	80		3200		3200	
Robert Weesner	7	E ² SE ⁴	20	19	3	80		2900	300	3200	
Albert Young	8	E ² SE ⁴	20	19	3	80		3000	100	3100	

SECTION NO. 20

Congressional Township, No. 19 R. 3

SCALE:—Forty rods to an inch, or ten rods to a space, Congress Land, which is one mile square for a section.
Number of acres in this section, according to the United States Survey



MONTGOMERY COUNTY, INDIANA, 1915

Assessor's Plat-Book for Franklin

Township, No. 19

F. R. WOODBURN PRINTING CO., TERRE HAUTE, IND.

NAMES OF OWNERS	No. on Plat	DESCRIPTION	Section	Township	Range	Acres	Hundredths	Value of Lands	Value of Improvements	Value of Lands and Improvements
Albert Mullen	1	NE ⁴	21	19	3	160		6400	800	6900
Henry M. Daniel	2	NW ⁴	21	19	3	160		6100	800	6900
Lawson Biddle	3	pt SW ⁴ pt W ² SE ²	21	19	3	80		3000	200	3200
Albert Young	4	pt SW ⁴	21	19	3	91.50		3640	600	4240
M. E. Pickering	5	pt W ² SW ⁴	21	19	3	8		320		320
Rosa M. Pickering	6	SE ⁴ SE ⁴	21	19	3	40.50		1600	300	1900
Wallace Cox	7	pt W ² SE ⁴	21	19	3	14		560		560
John H. Trimble	8	E ² SE ⁴ pt W ² SE ⁴	21	19	3	86.20		3460	400	3860

MONTGOMERY COUNTY, INDIANA, 1915

Assessor's Plat-Book for Franklin

Township, No. 19


F. R. WOODBURN-PRINTING CO., TERRE HAUTE, IND.

NAMES OF OWNERS	No. on Plat	DESCRIPTION	Section	Township	Range	Acres	Hundredths	Value of Lands	Value of Improvements	Value of Lands and Improvements
John A. Knechtle	1	pt E ^{1/2} NE ^{1/4}	22	19	3	80		3200		3200
James H. Steward	2	pt W ^{1/2} NE ^{1/4} SE ^{1/4} NW ^{1/4}	22	19	3	120		4700	450	5150
Ulto L. Miller	3	NE ^{1/4} and W ² NW ^{1/4}	22	19	3	120		4800	150	4950
A. M. + Ada Steward	4	W ² SW ^{1/4}	22	19	3	80		3200	200	3400
Sallie E. Lynch	5	E ² SW ^{1/4} W ² SE ^{1/4}	22	19	3	160		6600	900	7500
Helen Nicely	6	pt E ² SE ^{1/4}	22	19	3	51	30	2000		2000
W. C. Miller	7	pt E ² SE ^{1/4}	22	19	3	28	70	1000		1000

SECTION NO. 22.

Congressional Township, No. 19 R. 3

SCALE:—Forty rods to an inch, or ten rods to a space, Congress Land, which is one mile square for a section. Number of acres in this section, according to the United States Survey



MONTGOMERY COUNTY, INDIANA, 1915

Assessor's Plat-Book for Franklin

Township, No. 19


F. R. WOODBURN PRINTING CO., TERRE HAUTE, IND.

NAMES OF OWNERS	No. on Plat	DESCRIPTION	Section	Township	Range	Acres	Hundredths	Value of Lands	Value of Improvements	Value of Lands and Improvements	SC Nu
Lewis M. Horn	1	Pt S ² NE ⁴ Pt W ² SE ⁴	23	19	3	89		3560	300	3860	
Albert G. Tribbett	2	Pt NE ⁴	23	19	3	100		4000	500	4500	
Wm. C. Miller	3	Pt NW ⁴ , Pt W ² SW ²	23	19	3	105		4100	400	4500	
Edie Butler	4	Pt E ² NW ⁴	23	19	3	22	50	880	150	1030	
E. R. Butler	5	Pt E ² NW ⁴	23	19	3		50	20		20	
John Krettle	6	Pt W ² NW ⁴	23	19	3	60		2040	400	2440	
Helen Nicely	7	Pt SW ² Pt W ² SE ⁴	23	19	3	183		7000	400	7400	
M. C. Shoaf	8	E ² SE ⁴	23	19	3	79	50	3180	500	3680	

SECTION NO. 23.

Congressional Township, No. 19 R: 3.

SCALE:—Forty rods to an inch, or ten rods to a space, Congress Land, which is one mile square for a section.
Number of acres in this section, according to the United States Survey



MONTGOMERY COUNTY, INDIANA, 1915

Assessor's Plat-Book for Franklin

Township, No. 19

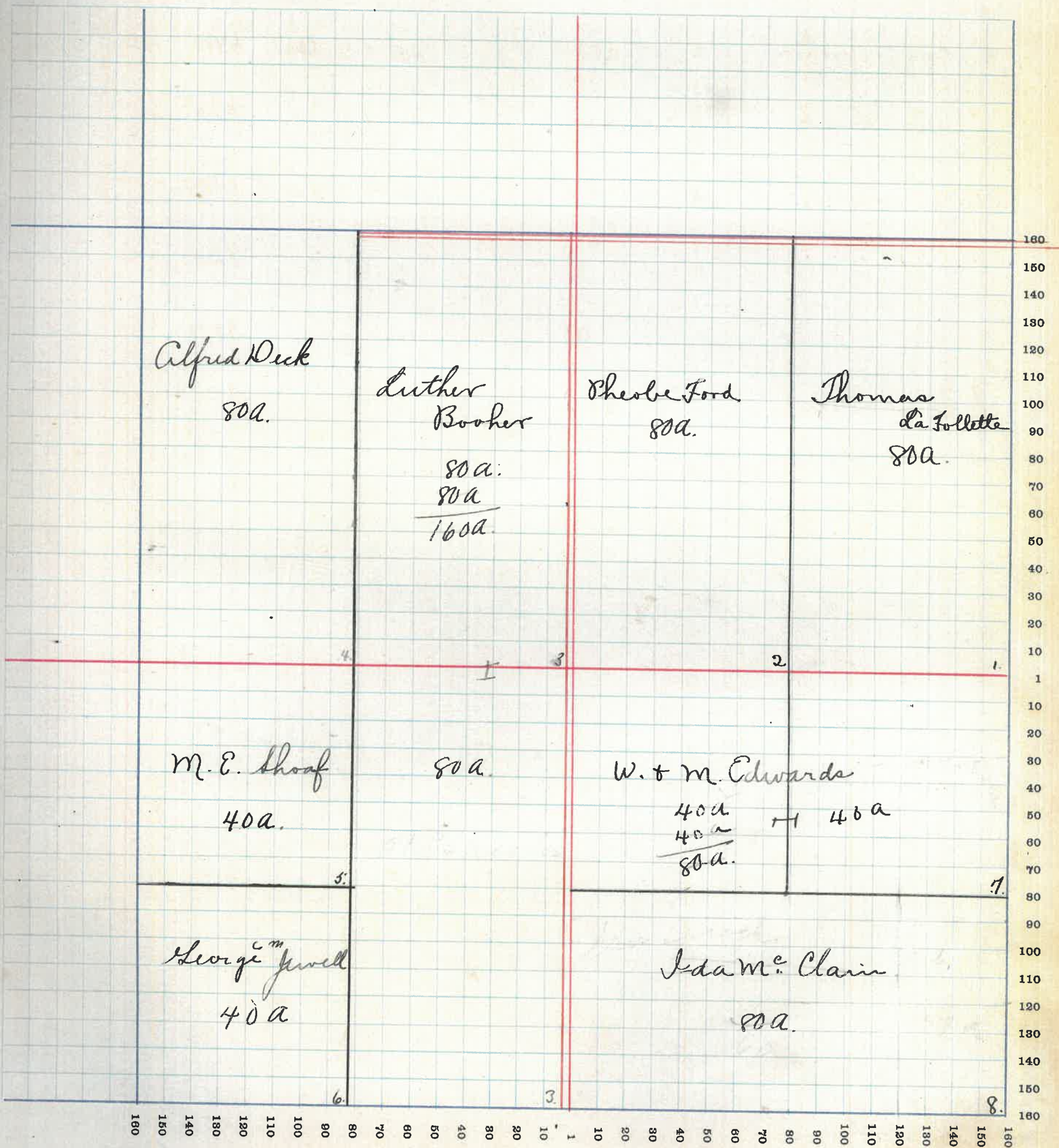
F. R. WOODBURN PRINTING CO. - TERRE HAUTE, IND.

NAMES OF OWNERS	No. on Plat	DESCRIPTION	Section	Township	Range	Acres	Hundredths	Value of Lands	Value of Improvements	Value of Lands and Improvements
Thomas La-Follette	1	E ² NE ⁴	24	19	3	80		3100	600	3600
Phoebe E. Ford	2	W ² NE ⁴	24	19	3	80		3200	600	3800
Luther Booher	3	E ² NE ⁴ and E ² SW ⁴	24	19	3	160		6400	1000	7400
Alfred Duck	4	W ² NE ⁴	24	19	3	80		3200	600	3800
M. E. Shoaf	5	NW ⁴ SW ⁴	24	19	3	40		1600		1600
George ^{C.M.} Jewell	6	SW ⁴ CW ⁴	24	19	3	40		1600		1600
W. + M. Edwards	7	N ² SE ⁴	24	19	3	80		3200	350	3550
Ida M ^c Clair	8	S ² SE ⁴	24	19	3	80		3200	800	4000

SECTION NO. 24

Congressional Township, No. 19 R. 3

SCALE:—Forty rods to an inch, or ten rods to a space, Congress Land, which is one mile square for a section.
Number of acres in this section, according to the United States Survey



MONTGOMERY COUNTY, INDIANA, 1915

Assessor's Plat-Book for Franklin Township, No. 19

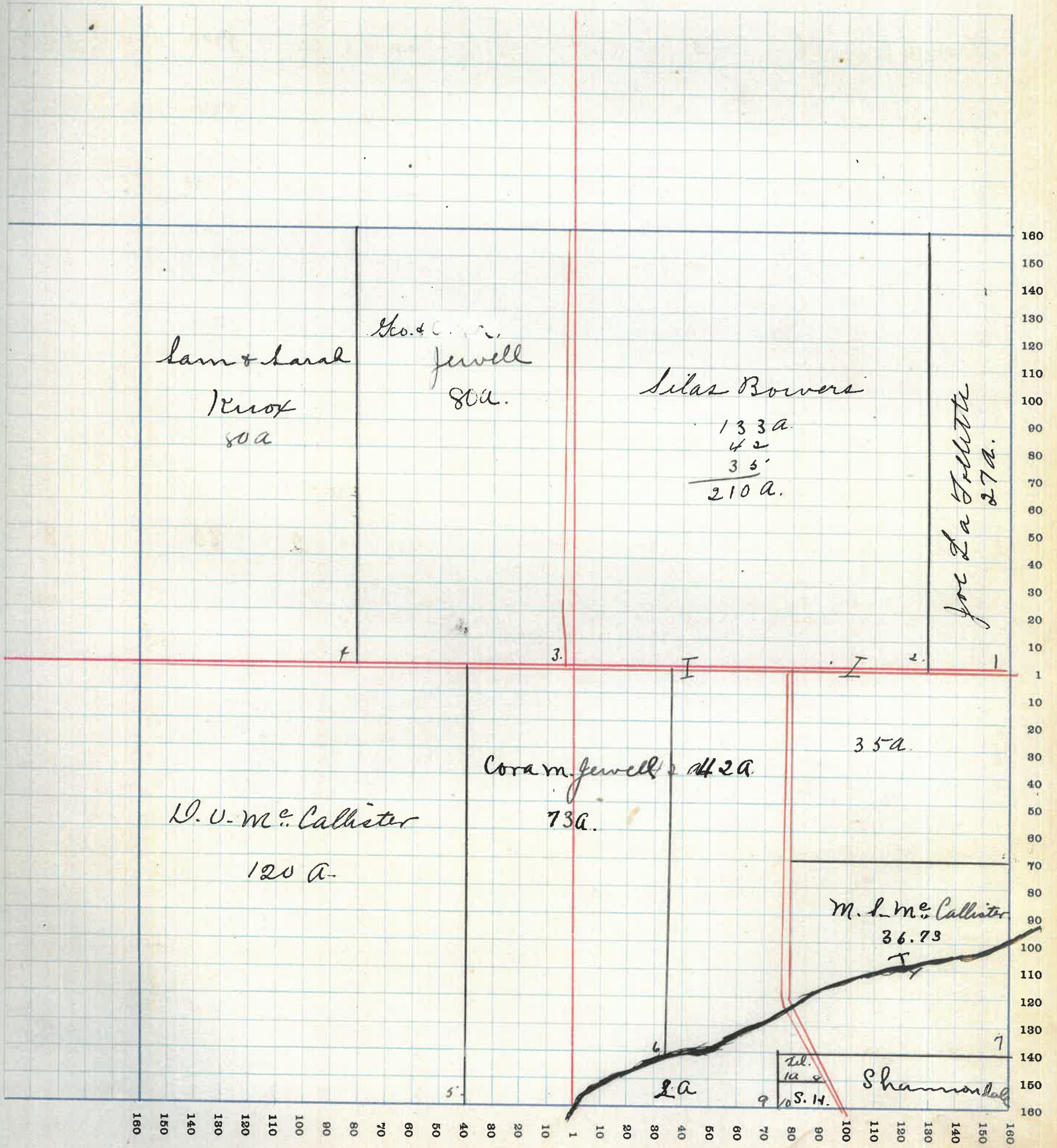
R. WOODBURN PRINTING CO., TERRE HAUTE, IND.

NAMES OF OWNERS	No. on Plat	DESCRIPTION	Section	Township	Range	Acres	Hundredths	Value of Lands	Value of Improvements	Value of Lands and Improvements
<i>J. V. La Follette</i>	1	<i>E²NE⁴</i>	25	19	3	27		1000	600	1600
<i>Silas Bowers</i>	2	<i>PTNE⁴</i>	25	19	3	210		8500	600	9100
<i>George Jewell</i>	3	<i>E²NW⁴</i>	25	19	3	80		3300	600	3900
<i>Sam & Sarah Knox</i>	4	<i>W²NW⁴</i>	25	19	3	80		3300	600	3900
<i>D. V. McCallister</i>	5	<i>PTSW⁴</i>	25	19	3	120		4800	250	5050
<i>Cora M. Jewell</i>	6	<i>PT E²SW⁴ PT W²SE⁴</i>	25	19	3	78		3000	400	3400
<i>M. S. McCallister</i>	7	<i>PT E²SE⁴</i>	25	19	3	36.37		1300		1300
<i>Shannondale Telephone Company</i>	8	<i>PTSE⁴</i>	25	19	3	1		50	200	250
<i>Jesse Riggins</i>	9	<i>PTSE⁴</i>	25	19	3	2		80		80
<i>School House</i>	10	<i>PTSE⁴</i>	25	19	3					

SECTION NO. 25

Congressional Township, No. 19 R. 3

SCALE:—Forty rods to an inch, or ten rods to a space, Congress Land, which is one mile square for a section.
Number of acres in this section, according to the United States Survey



MONTGOMERY COUNTY, INDIANA, 1915

Assessor's Plat-Book for

Franklin

Township, No. *14*

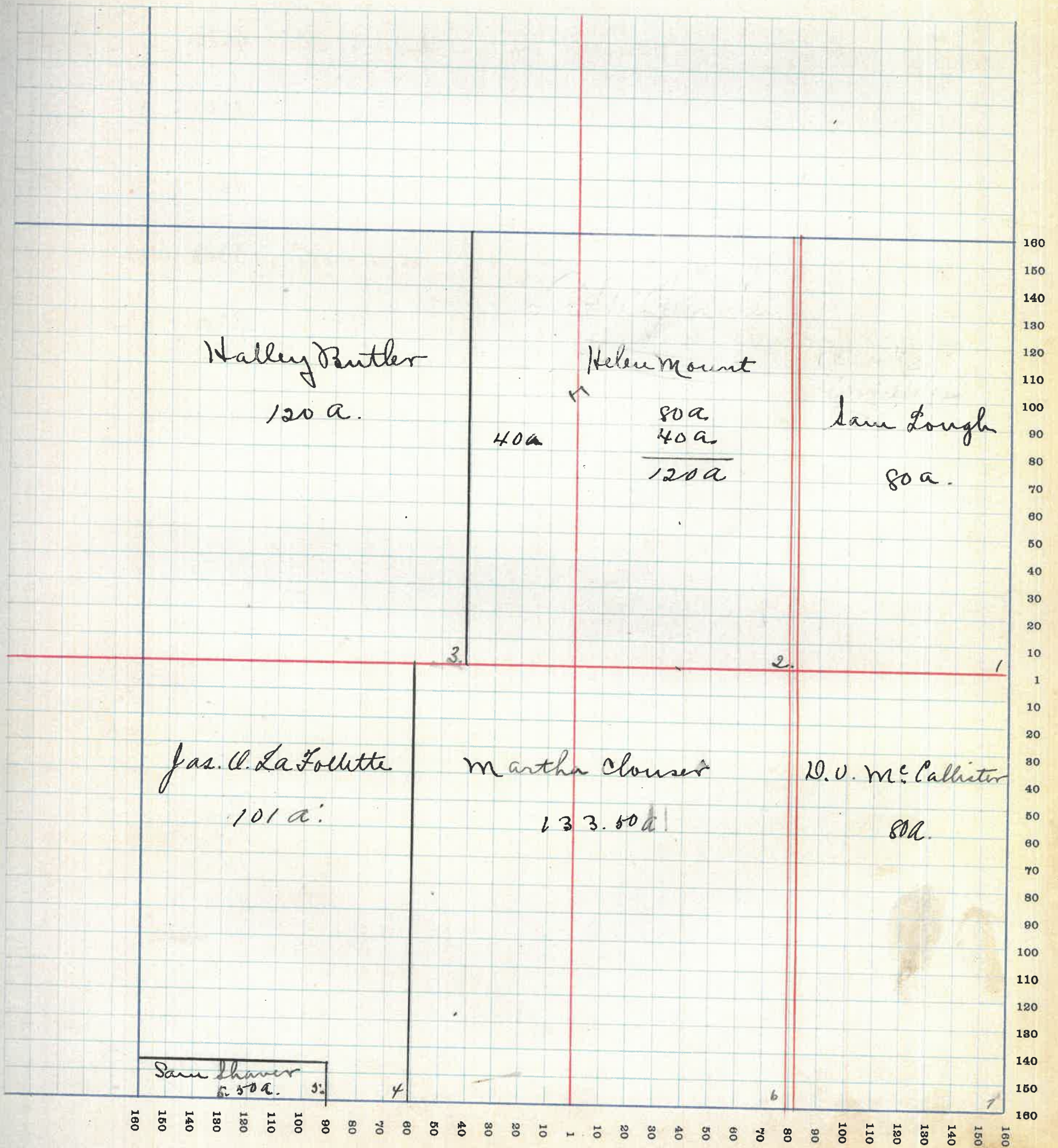
F. R. WOODBURN PRINTING CO. TERRE HAUTE, IND.

NAMES OF OWNERS	No. on Plat	DESCRIPTION	Section	Township	Range	Acres	Hundredths	Value of Lands	Value of Improvements	Value of Lands and Improvements
Wm <i>Helen H. Mount</i>	2	<i>NE⁴, pte² NW⁴</i>	26	19	3	120		4800	600	5400
<i>Sam. Lough</i>	1	<i>E² NE⁴</i>	26	19	3	80		3200	600	3800
<i>Walter Butler</i>	3	<i>pt NW⁴</i>	26	19	3	120		4800		4800
<i>Jas C. LaFollette</i>	4	<i>pt SW⁴</i>	26	19	3	101		3800		3800
<i>Sam. Shavers</i>	5	<i>pt SW⁴ SW⁴</i>	26	19	3	5	50	180		180
<i>Martha Clouser</i>	6	<i>pte² SW⁴ + W² SE⁴</i>	26	19	3	133	50	5340	200	5540
<i>L.O. McCallister</i>	7	<i>pte² SE⁴</i>	26	19	3	80		3200	150	3350

SECTION NO. 26

Congressional Township, No. 19 R. 3

SCALE:—Forty rods to an inch, or ten rods to a space, Congress Land, which is one mile square for a section.
Number of acres in this section, according to the United States Survey



MONTGOMERY COUNTY, INDIANA, 1915

Assessor's Plat-Book for

Franklin

Township, No. *19*

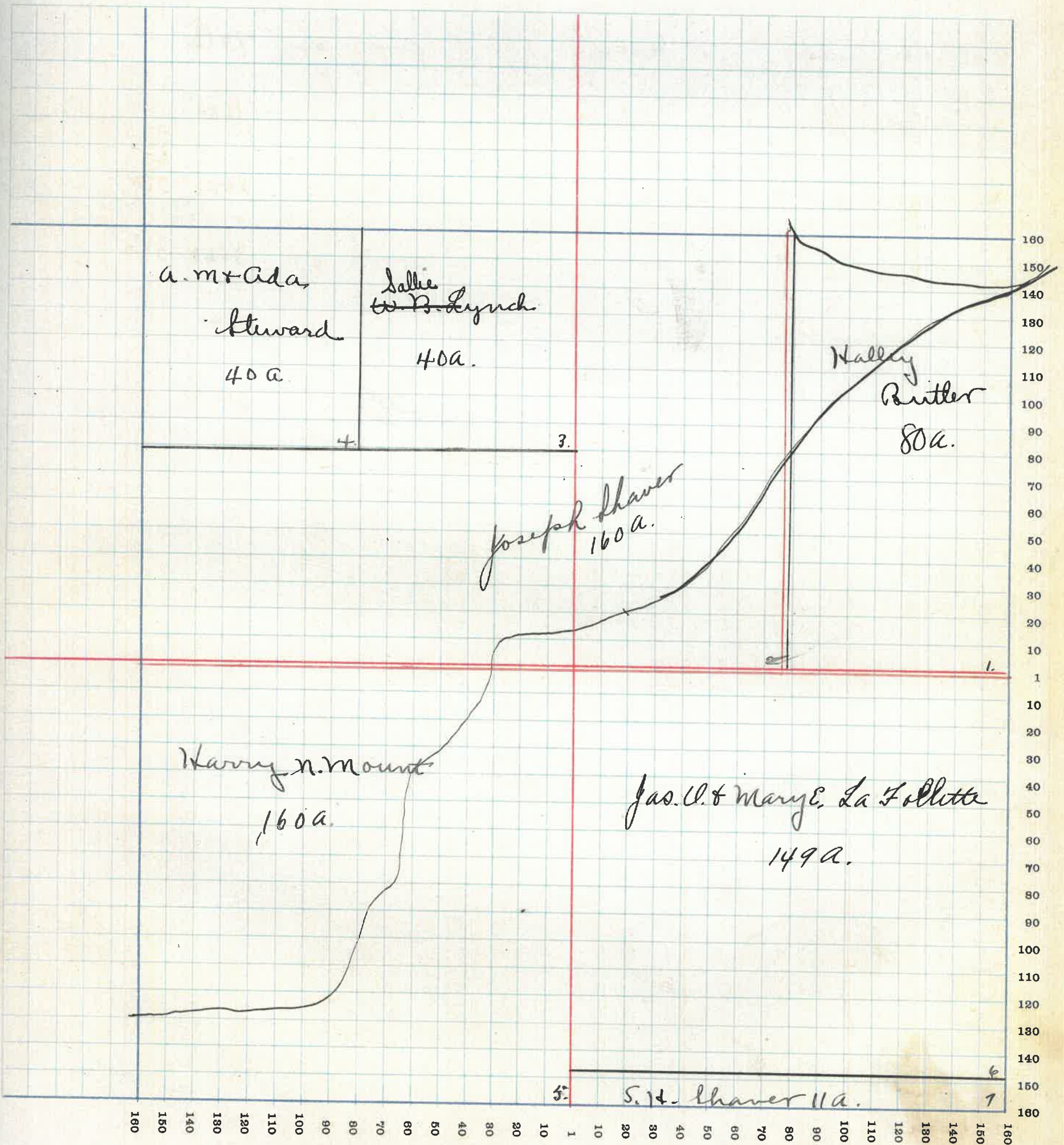
F. R. WOODBURN PRINTING CO., TERRE HAUTE, IND.

NAMES OF OWNERS	No. on Plat	DESCRIPTION	Section	Township	Range	Acres	Hundredths	Value of Lands	Value of Improvements	Value of Lands and Improvements
<i>Wally Butler</i>	<i>1</i>	<i>E² NE⁴</i>	<i>27</i>	<i>19</i>	<i>3</i>	<i>80</i>		<i>3200</i>	<i>1070</i>	<i>4200</i>
<i>Joseph W. Shaver</i>	<i>2</i>	<i>W² NE⁴ S² NW⁴</i>	<i>27</i>	<i>19</i>	<i>3</i>	<i>160</i>		<i>6400</i>	<i>900</i>	<i>7300</i>
<i>Sallie E. Lynch</i>	<i>3</i>	<i>NE⁴ NW⁴</i>	<i>27</i>	<i>19</i>	<i>3</i>	<i>40</i>		<i>1520</i>		<i>1520</i>
<i>A. M. & Ada Steward</i>	<i>4</i>	<i>NW⁴ NW⁴</i>	<i>27</i>	<i>19</i>	<i>3</i>	<i>40</i>		<i>1600</i>		<i>1600</i>
<i>Harry N. Mount</i>	<i>5</i>	<i>SW⁴</i>	<i>27</i>	<i>19</i>	<i>3</i>	<i>160</i>		<i>6400</i>	<i>500</i>	<i>6900</i>
<i>Jas. O. & Mary La Fayette</i>	<i>6</i>	<i>PT SE⁴</i>	<i>27</i>	<i>19</i>	<i>3</i>	<i>149</i>		<i>5960</i>	<i>550</i>	<i>6510</i>
<i>S. W. Shaver</i>	<i>7</i>	<i>PT S² SE⁴</i>	<i>27</i>	<i>19</i>	<i>3</i>	<i>11</i>		<i>350</i>		<i>350</i>

SECTION NO. 27

Congressional Township, No. 19 R. 3.

SCALE:—Forty rods to an inch, or ten rods to a space, Congress Land, which is one mile square for a section.
Number of acres in this section, according to the United States Survey



MONTGOMERY COUNTY, INDIANA, 191

Assessor's Plat-Book for *Franklin*

Township, No. _____

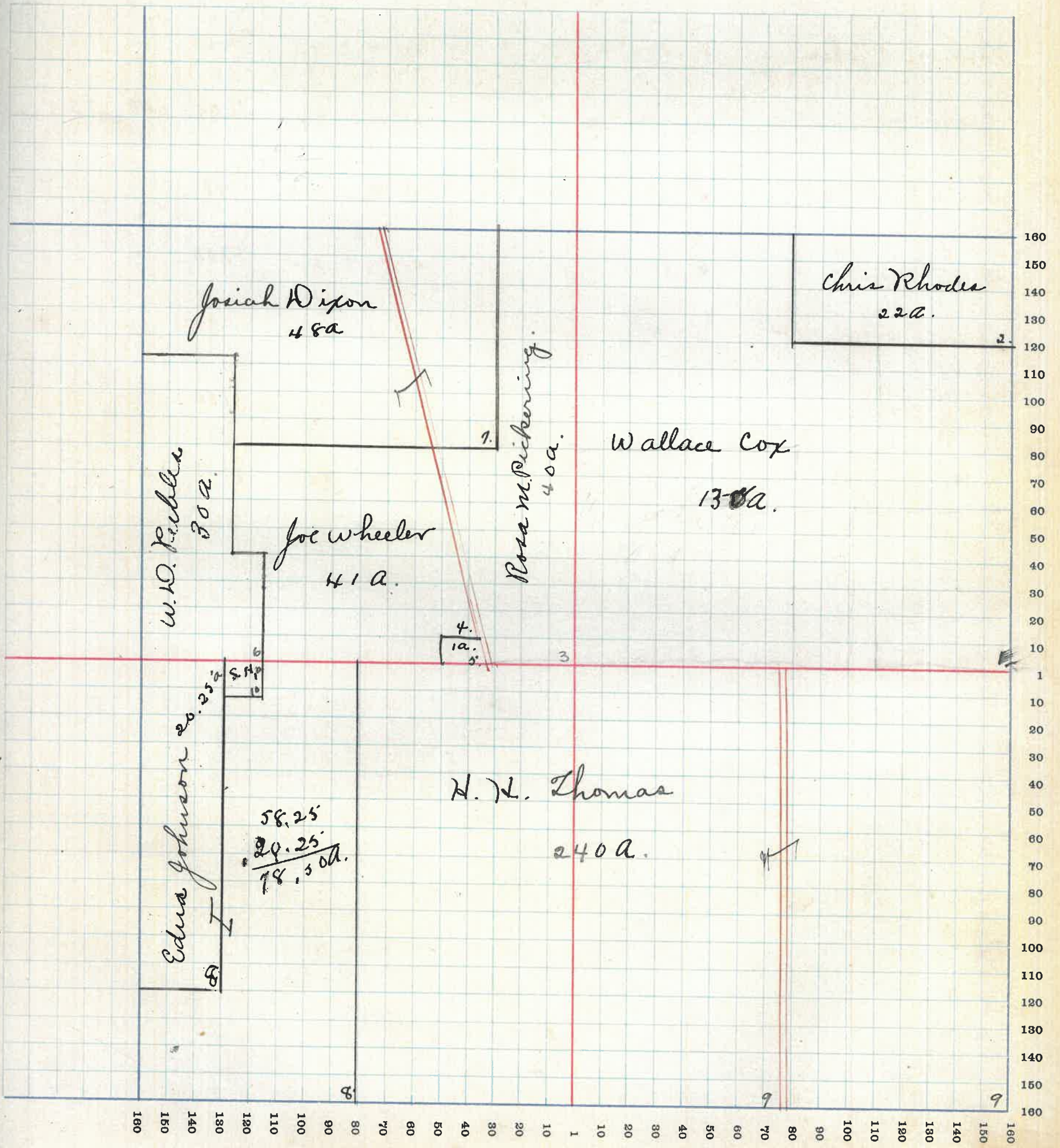
F. R. WOODBURN PRINTING CO. - TERRE HAUTE, IND.

NAMES OF OWNERS	No. on Plat	DESCRIPTION	Section	Township	Range	Acres	Hundredths	Value of Lands	Value of Improvements	Value of Lands and Improvements
<i>Wallace Cox</i>	1	<i>PTNE⁴</i>	28	19	3	138		5500	450	5950
<i>Chris Rhodes</i>	2	<i>PT E² NE⁴</i>	28	19	3	22		880		880
<i>Rosa M. Pickering</i>	3	<i>PT E² NW⁴</i>	28	19	3	40		1600		1600
<i>Joe Wheeler</i>	4	<i>PT S² NW⁴</i>	28	19	3	41		1640	500	2540
<i>Sarah E. Engle</i>	5	<i>PT S² NW⁴</i>	28	19	3	1		40		40
<i>W. H. Publes</i>	6	<i>PT W² NW⁴</i>	28	19	3	30		1200		1200
<i>Josiah Dixon</i>	7	<i>PT N² NW⁴</i>	28	19	3	48		1920	500	2420
<i>Edua Johnson</i>	8	<i>PT W² SW⁴</i>	28	19	3	78.50		3100		3100
<i>N. H. Thomas</i>	9	<i>PT SW⁴ and SE⁴</i>	28	19	3	240		9600	900	10500
<i>School House</i>	10	<i>PT SW⁴</i>								

SECTION NO. 25

Congressional Township, No. 19 R. 3

SCALE:—Forty rods to an inch, or ten rods to a space, Congress Land, which is one mile square for a section.
Number of acres in this section, according to the United States Survey



MONTGOMERY COUNTY, INDIANA, 191

Assessor's Plat-Book for

Township, No.

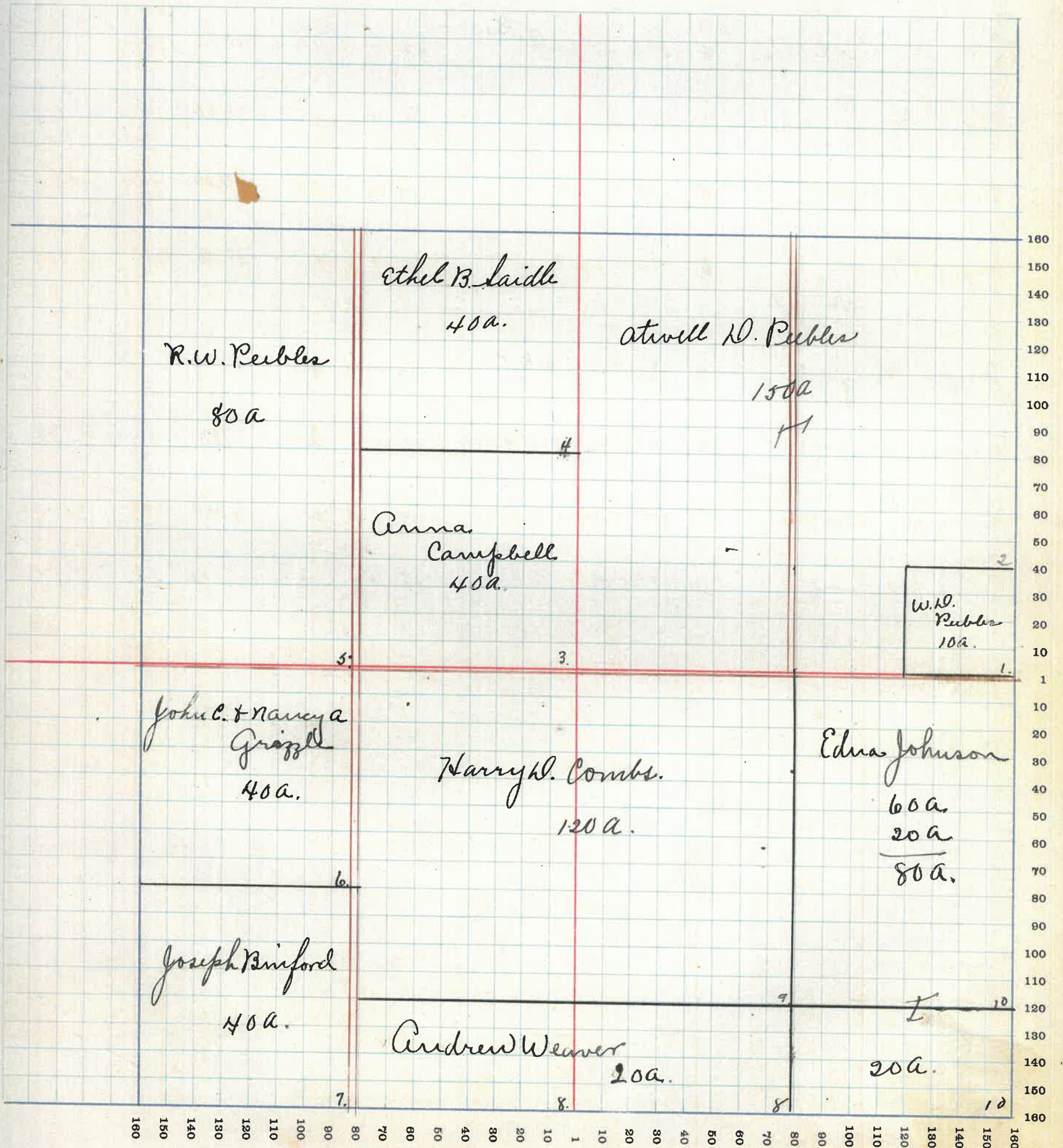
Y. R. WOODBURN PRINTING CO., TERRE HAUTE, IND.

NAMES OF OWNERS	No. on Plat	DESCRIPTION	Section	Township	Range	Acres	Hundredths	Value of Lands	Value of Improvements	Value of Lands and Improvements
W. W. Peebles	1	pt SE ⁴ NE ⁴	29	19	3	10		400	500	900
Atwell W. Peebles	2	pt NE ⁴	29	19	3	150		6000	600	6600
Anna Campbell	3	SE ⁴ NW ⁴	29	19	3	40		1500	100	1600
Ethel B. Saidle	4	SE ⁴ NW ⁴	29	19	3	40		1550		1550
R. W. Peebles	5	W ² NW ⁴	29	19	3	80		3200	600	3800
John C. + Nancy A. Shizzle	6	NW ⁴ SW ⁴	29	19	3	40		1600	500	2100
Joseph Binford	7	SW ⁴ SW ⁴	29	19	3	40		1550		1550
Andrew Weaver	8	pt SE ⁴ SW ⁴ pt SW ⁴ SE ⁴	29	19	3	20		1700		1700
Harry W. Coombs	9	pt E ² SW ⁴ , W ² SE ⁴	29	19	3	120		4500	300	4800
Edua Johnson	10	E ² SE ⁴	29	19	3	80		3100	300	3400

SECTION NO. 27

Congressional Township, No. 19 R. 3

SCALE:—Forty rods to an inch, or ten rods to a space, Congress Land, which is one mile square for a section.
Number of acres in this section, according to the United States Survey



MONTGOMERY COUNTY, INDIANA, 191

Assessor's Plat-Book for Franklin

Township, No. _____


F. R. WOODBURN PRINTING CO. - TERRE HAUTE, IND.

NAMES OF OWNERS	No. on Plat	DESCRIPTION	Section	Township	Range	Acres	Hundredths	Value of Lands	Value of Improvements	Value of Lands and Improvements
R. W. Peebles	1	E ² NE ⁴	30	19	3	80		31 00		31 00
Edna Johnson & Isabelle Lynch	2	W ² NE ⁴	30	19	3	80		31 00		31 00
Charles E. Butler	3	E ² NW ⁴ pt SW ⁴	30	19	3	203	65	2140	1300	9440
Charles E. & Hallie M. Butler	4	pt SW ⁴ NW ⁴ pt S ² SW ⁴	30	19	3	53	25	2100	75	2175
Francis Grigg	5	pt W ² NW ⁴	30	19	3	42	50	1600	100	1700
Sarah Faust	6	pt W ² NW ⁴	30	19	3	25		900		900
Samuel Butler	7	pt SW ⁴ SE ⁴	30	19	3	39		1500		1500
Joseph Binford	8	pt SE ⁴	30	19	3	121		4800	500	5300
Church	9	pt E ² SW ⁴								

SECTION NO. 30

Congressional Township, No. 19 R. 3

SCALE:—Forty rods to an inch, or ten rods to a space, Congress Land, which is one mile square for a section.
Number of acres in this section, according to the United States Survey



MONTGOMERY COUNTY, INDIANA, 191

Assessor's Plat-Book for Franklin Township, No. _____

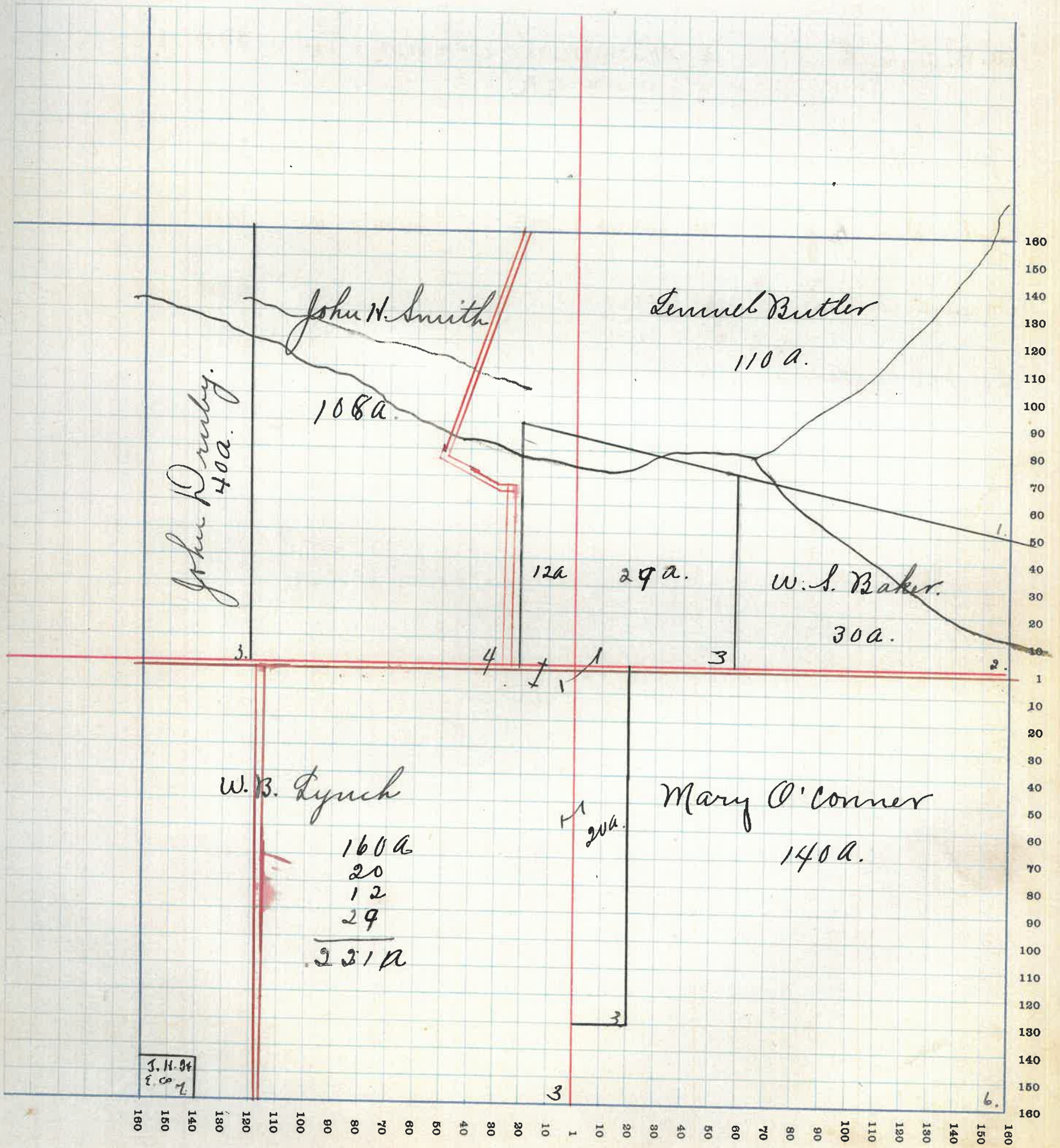
T. R. WOODBURN PRINTING CO. - TERRE HAUTE, IND.

NAMES OF OWNERS	No. on Plat	DESCRIPTION	Section	Township	Range	Acres	Hundredths	Value of Lands	Value of Improvements	Value of Lands and Improvements	S N
Linnell Butler	1	PT NE 4	31	19	3	110		3700	200	3900	
W. S. Baker	2	PTS ² NE 4	31	19	3	30		600	200	800	
W. B. Lynch	3	PT W ² NE 4 PT E ² NW 4 SW 4 PT W ² SE 4	31	19	3	221		8700	800	9500	
John H. Smith	4	PT NW 4	31	19	3	108		3500	200	3700	
John Druboy	5	W ² W ² SW 4	31	19	3	40		1500		1500	
Mary W. Conner	6	PT SE 4	31	19	3	140		5500	800	6400	
J. N. J + E. Traction Co.	7	PT SW 4 SW 4									

SECTION NO. 31

Congressional Township, No. 19 R. 3.

SCALE:—Forty rods to an inch, or ten rods to a space, Congress Land, which is one mile square for a section.
Number of acres in this section, according to the United States Survey



MONTGOMERY COUNTY, INDIANA, 191

Assessor's Plat-Book for Franklin Township, No. _____

F. H. WOODBURN PRINTING CO., TERRE HAUTE, IND.

NAMES OF OWNERS	No. on Plat	DESCRIPTION	Section	Township	Range	Acres	Hundredths	Value of Lands	Value of Improvements	Value of Lands and Improvements
W. T. Peck	1	E ² NE ⁴	32	19	3	80		2320	100	2420
Andrew Weaver	2	W ² NE ⁴ pt E ² NW ⁴	32	19	3	161	30	4130	500	4630
Miner Martin	3	pt NW ⁴	32	19	3	62	50	2100	250	2350
Joseph Binford	4	pt NW ⁴	32	19	3	57	50	2200		2200
Chas Clara Crawford	5	pt SW ⁴	32	19	3	160		6100	500	6600
W. H. Fullenwider	6	pt SW ⁴	32	19	3	85		25	25	50
Sherman A. Trout	7	pt SE ⁴	32	19	3	153	50	6100	1100	7200

MONTGOMERY COUNTY, INDIANA, 191

Assessor's Plat-Book for Franklin

Township, No. _____

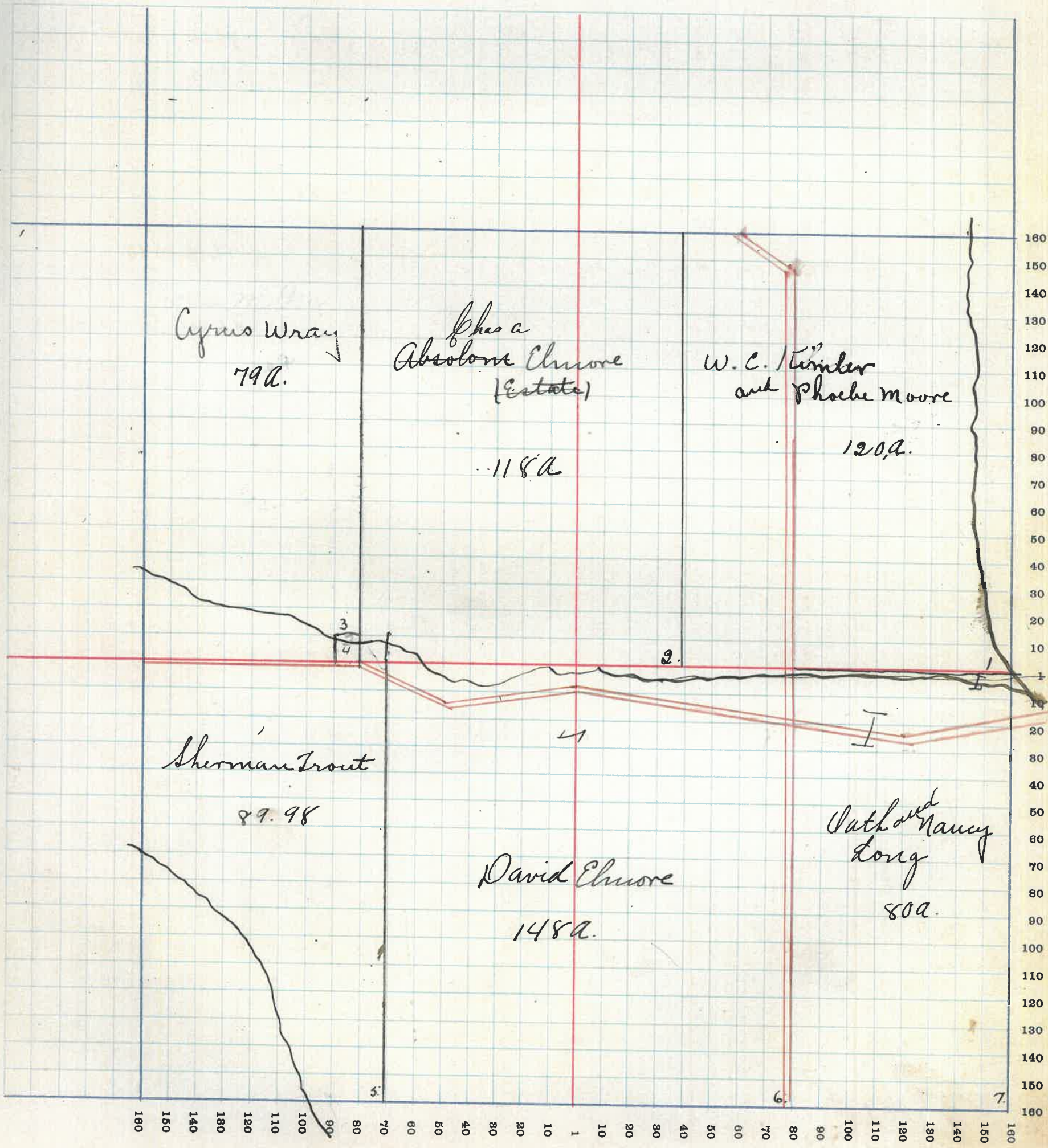
F. R. WOODBURN PRINTING CO. TERRE HAUTE, IND.

NAMES OF OWNERS	No. on Plat	DESCRIPTION	Section	Township	Range	Acres	Hundredths	Value of Lands	Value of Improvements	Value of Lands and Improvements
W. C. Kinsler & Phoebe Moore	1	pt N 2 4	33	19	3	120		36 00	4 00	40 00
^{Phoebe} Absolon Elmore	2	E 2 NW 4 pt W 2 NE 4	33	19	3	118		35 00	4 00	39 00
Cyrus Wray	3	W 2 NW 4	33	19	3	79		22 00	3 00	25 00
Church	4	pt NW 4								
Sherman Trout	5	pt SW 4 pt NW 4	33	19	3	89	98	35 00		35 00
David Elmore	6	pt E 2 SW 4 W 2 SE 4	33	19	3	148	49	56 00	5 00	61 00
Catharine & Nancy Long	7	E 2 SE 4	33	19	3	80		26 00	3 00	29 00

SECTION NO. 33.

Congressional Township, No. 19 R. 3

SCALE:—Forty rods to an inch, or ten rods to a space, Congress Land, which is one mile square for a section.
Number of acres in this section, according to the United States Survey



MONTGOMERY COUNTY, INDIANA, 191

Assessor's Plat-Book for *Franklin*

Township, No. _____

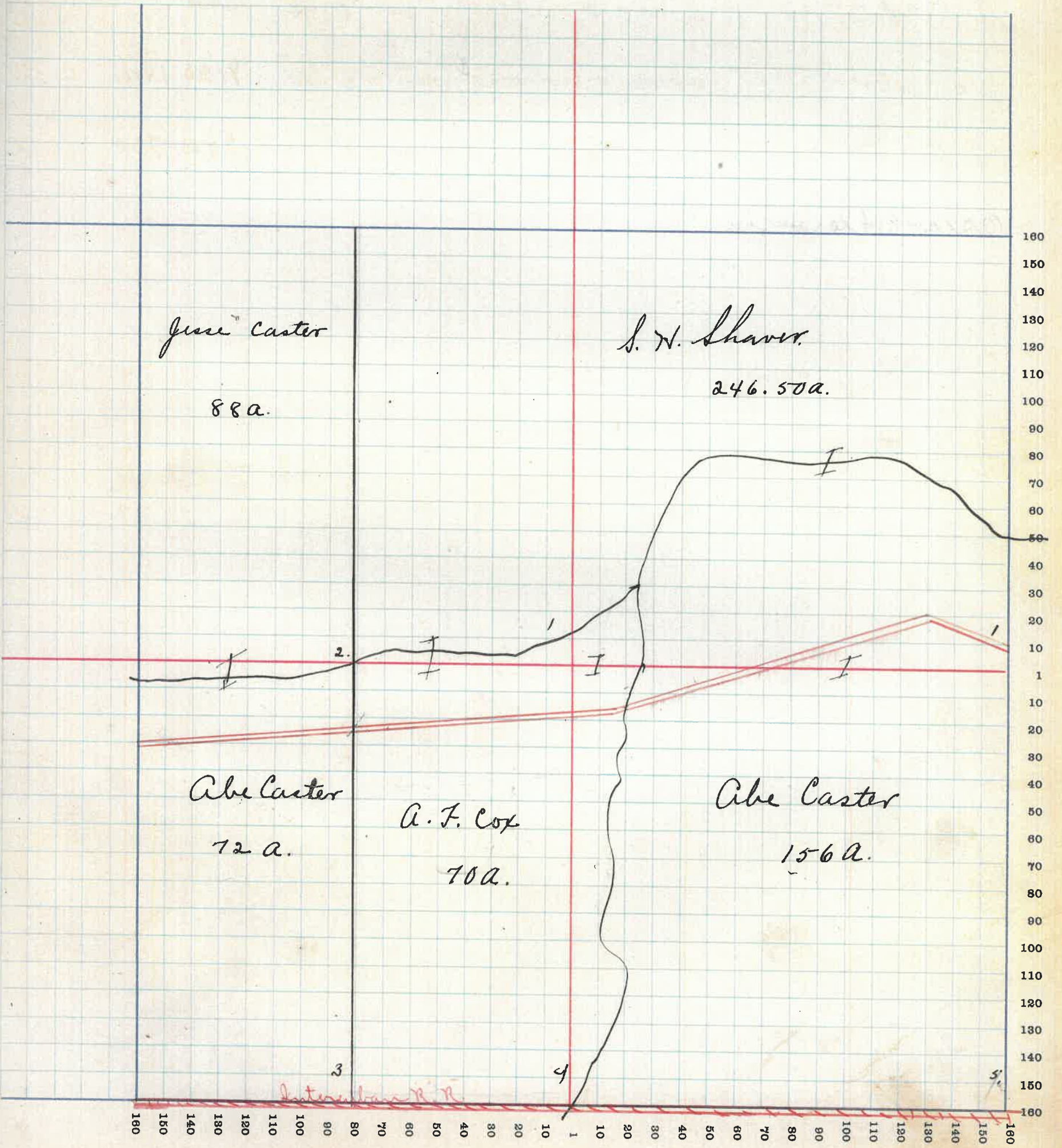
F. R. WOODBURN PRINTING CO. - TERRE HAUTE, IND.

NAMES OF OWNERS	No. on Plat	DESCRIPTION	Section	Township	Range	Acres	Hundredths	Value of Lands	Value of Improvements	Value of Lands and Improvements
<i>S. H. Shaver</i>	1	<i>pt NE 4 E 2 NW 4 pt E 2 SW 4 pt W 2 SE 4</i>	34	19	3	246	50	8,800	1400	10,200
<i>Jesse Caster</i>	2	<i>W 2 NW 4 pt N 2 SE 4</i>	34	19	3	88		3200		3200
<i>Abe Caster</i>	3-5	<i>pt W 2 SW 4 pt S 24 pt NW 34</i>	34	19	3	72	156	9120	1400	10,520
<i>A. F. Cox</i>	4	<i>E 2 SW 4</i>	34	19	3	70		2800	250	3050

SECTION NO. 34

Congressional Township, No. 19 R. 3

SCALE:—Forty rods to an inch, or ten rods to a space, Congress Land, which is one mile square for a section. Number of acres in this section, according to the United States Survey



MONTGOMERY COUNTY, INDIANA, 191

Assessor's Plat-Book for Franklin

Township, No. _____

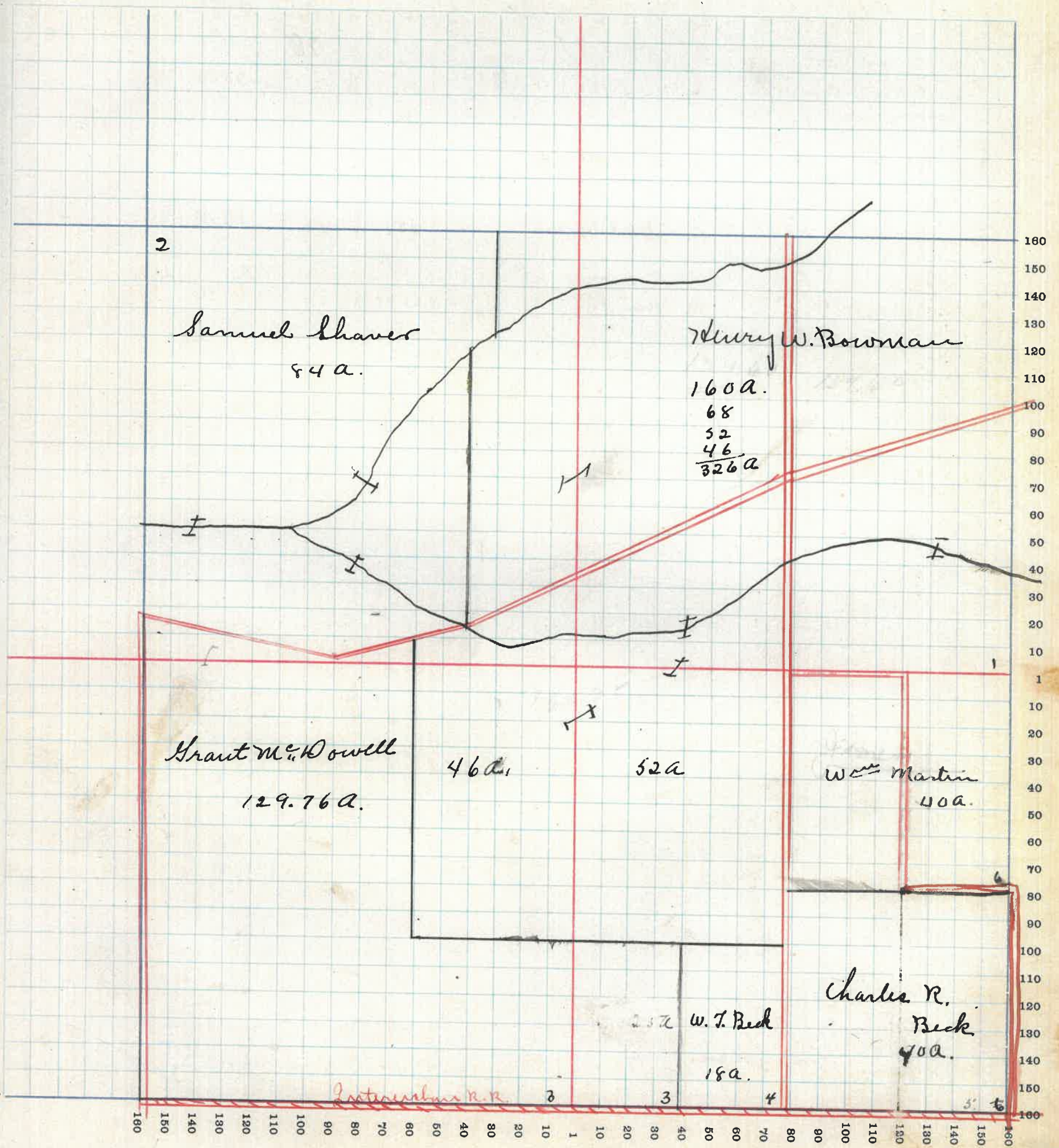
R. WOODBURN PRINTING CO., TERRE HAUTE, IND.

NAMES OF OWNERS	No. on Plat	DESCRIPTION	Section	Township	Range	Acres	Hundredths	Value of Lands	Value of Improvements	Value of Lands and Improvements
Henry W. Bowman	1	NE ⁴ pt E ² SE ⁴ pt E ² SW ⁴ pt E ² NW ⁴	35	19	3	326		11490	250	11840
Samuel Shaver	2	pt NW ⁴	35	19	3	84		3000		3000
Grant M. Howell	3	pt SW ⁴ pt SW ⁴ SE ⁴	35	19	3	12976		5000	800	5800
W. J. Beck	4	pt ² SW ⁴ SE ⁴	35	19	3	18		680		680
Charles R. Beck	5	pt SE ⁴ SE ⁴	35	19	3	40		1600		1600
William Martin	6	NE ⁴ SE ⁴	35	19	3	40		1400	300	1700

SECTION NO. 35.

Congressional Township, No. 19 R. 3.

SCALE:—Forty rods to an inch, or ten rods to a space, Congress Land, which is one mile square for a section.
Number of acres in this section, according to the United States Survey



MONTGOMERY COUNTY, INDIANA, 191

Assessor's Plat-Book for *Franklin*

Township, No. _____

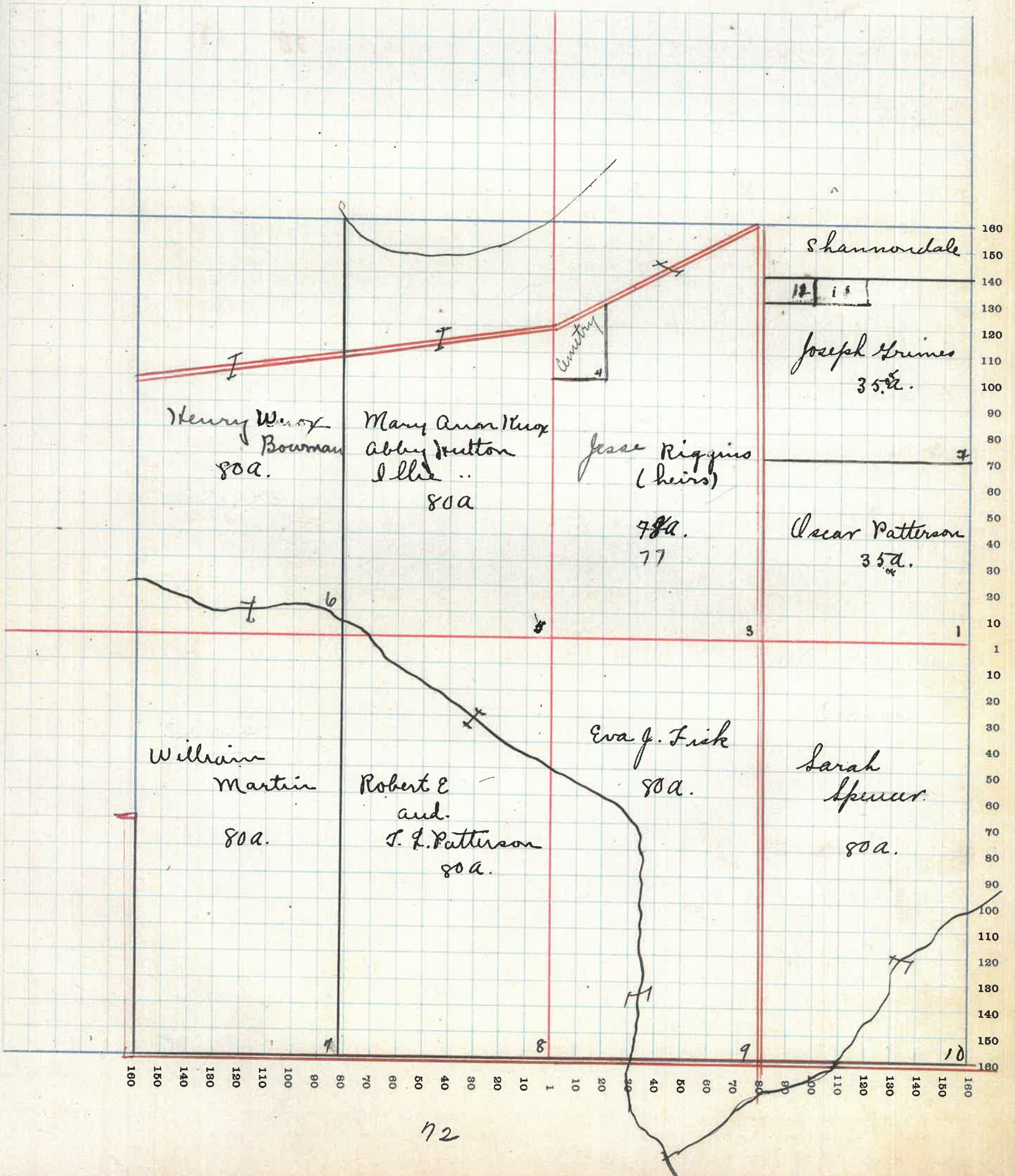
I. R. WOODBURN PRINTING CO. - TERRE HAUTE, IND.

NAMES OF OWNERS	No. on Plat	DESCRIPTION	Section	Township	Range	Acres	Hundredths	Value of Lands	Value of Improvements	Value of Lands and Improvements	SC N
<i>Oscar Patterson</i>	1	<i>SE⁴ NE⁴</i>	36	19	3	35.04		1400		1400	
<i>Joseph Grimes</i>	2	<i>pt NE⁴ NE⁴</i>	36	19	3	35.04		1050	350	1400	
<i>Jesse Riggins</i>	3	<i>pt W² NE⁴</i>	36	19	3	78		3120	350	3470	
<i>Cemetery</i>	4	<i>pt W² NE⁴</i>	36	19	3	80					
<i>Mary Ann Knox</i> ^{1/4} <i>Abby Hutton</i> ^{1/2} <i>Allie Hutton</i> ^{1/4}	5	<i>E² NW⁴</i>	36	19	3	80		2800	450	3250	
<i>Henry W. Bowman</i>	6	<i>W² NW⁴</i>	36	19	3	80		2800	500	3300	
<i>William Martin</i>	7	<i>W² SW⁴</i>	36	19	3	80		3200		3200	
<i>Robert Patterson and</i> ^{W. L.}	8	<i>E² SW⁴</i>	36	19	3	80		2400	250	2650	
<i>Eva J. Fick</i>	9	<i>W² SE⁴</i>	36	19	3	80		3200	300	3500	
<i>Sarah Spencer</i>	10	<i>pt NE⁴ NE⁴</i>	36	19	3	80		3200	200	3400	
<i>Clayborn Cain</i>	11	<i>pt NE⁴ NE⁴</i>	36	19	3	1.54		125	125	250	

SECTION NO. 36

Congressional Township, No. 19 R. 3


SCALE:—Forty rods to an inch, or ten rods to a space, Congress Land, which is one mile square for a section.
Number of acres in this section, according to the United States Survey



SECTION NO. 25

Congressional Township, No. 20 R. 3 West.

SCALE:—Forty rods to an inch, or ten rods to a space, Congress Land, which is one mile square for a section.
Number of acres in this section, according to the United States Survey



MONTGOMERY COUNTY, INDIANA, 191

Assessor's Plat-Book for *Franklin*

Township, No. _____

F. R. WOODBURN PRINTING CO., TERRE HAUTE, IND.

NAMES OF OWNERS	No. on Plat	DESCRIPTION	Section	Township	Range	Acres	Hundredths	Value of Lands	Value of Improvements	Value of Lands and Improvements
<i>George Smith</i>	1	<i>pt E² SE⁴</i>	34	20	3	40		1440	800	2240
<i>J. W. Pritchard</i>	2	<i>pt SE⁴</i>	34	20	3	70		2450	300	2750
<i>J. Mandy H. Booker</i>	3	<i>pt W² SE⁴</i>	34	20	3	50		1400		1400
<i>J. M. Booker</i>	4	<i>pt SW⁴</i>	34	20	3	38	80	1050		1050

MONTGOMERY COUNTY, INDIANA, 191

Assessor's Plat-Book for *Franklin*

Township, No. _____

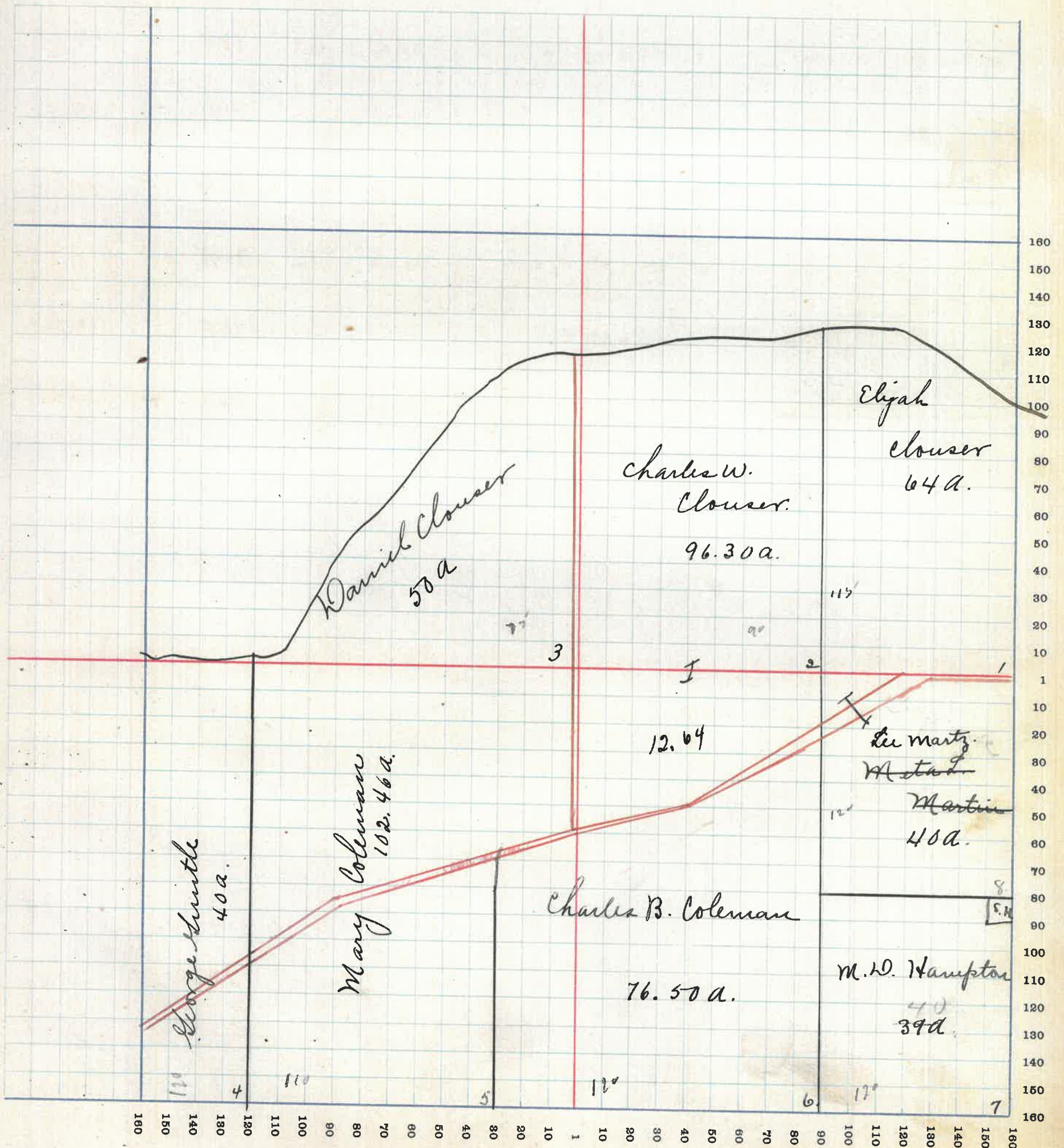
F. R. WOODBURN PRINTING CO., TERRE HAUTE, IND.

NAMES OF OWNERS	No. on Plat	DESCRIPTION	Section	Township	Range	Acres	Hundredths	Value of Lands	Value of Improvements	Value of Lands and Improvements
<i>Clijah Clouser</i>	1	<i>pt E² NE⁴</i>	35	20	3	64		22 00	4 00	26 00
<i>Charles M. Clouser</i>	2	<i>pt SE⁴ pt NE⁴</i>	35	20	3	96 50		33 00	8 00	41 00
<i>Daniel Clouser</i>	3	<i>pt NW⁴</i>	35	20	3	50		14 00		14 00
<i>George Hunt</i>	4	<i>pt W² SW⁴</i>	35	20	3	40		14 40		14 40
<i>John Mary Coleman</i>	5	<i>pt SW⁴</i>	35	20	3	102 46		36 00	4 00	4 00
<i>Chas. B. Coleman</i>	6	<i>pt NW⁴ pt SE⁴</i>	35	20	3	76 50		30 40	3 00	33 40
<i>M. W. Hampton</i>	7	<i>pt SE⁴ SE⁴</i>	35	20	3	39 50		16 00		16 00
<i>see martz Matth L. Martie</i>	8	<i>NE⁴ SE⁴</i>	35	20	3	40		16 00	4 00	2 00

SECTION NO. 35.

Congressional Township, No. 420 R. 3

SCALE:—Forty rods to an inch, or ten rods to a space, Congress Land, which is one mile square for a section. Number of acres in this section, according to the United States Survey



MONTGOMERY COUNTY, INDIANA, 191

Assessor's Plat-Book for *Franklin*

Township, No. _____

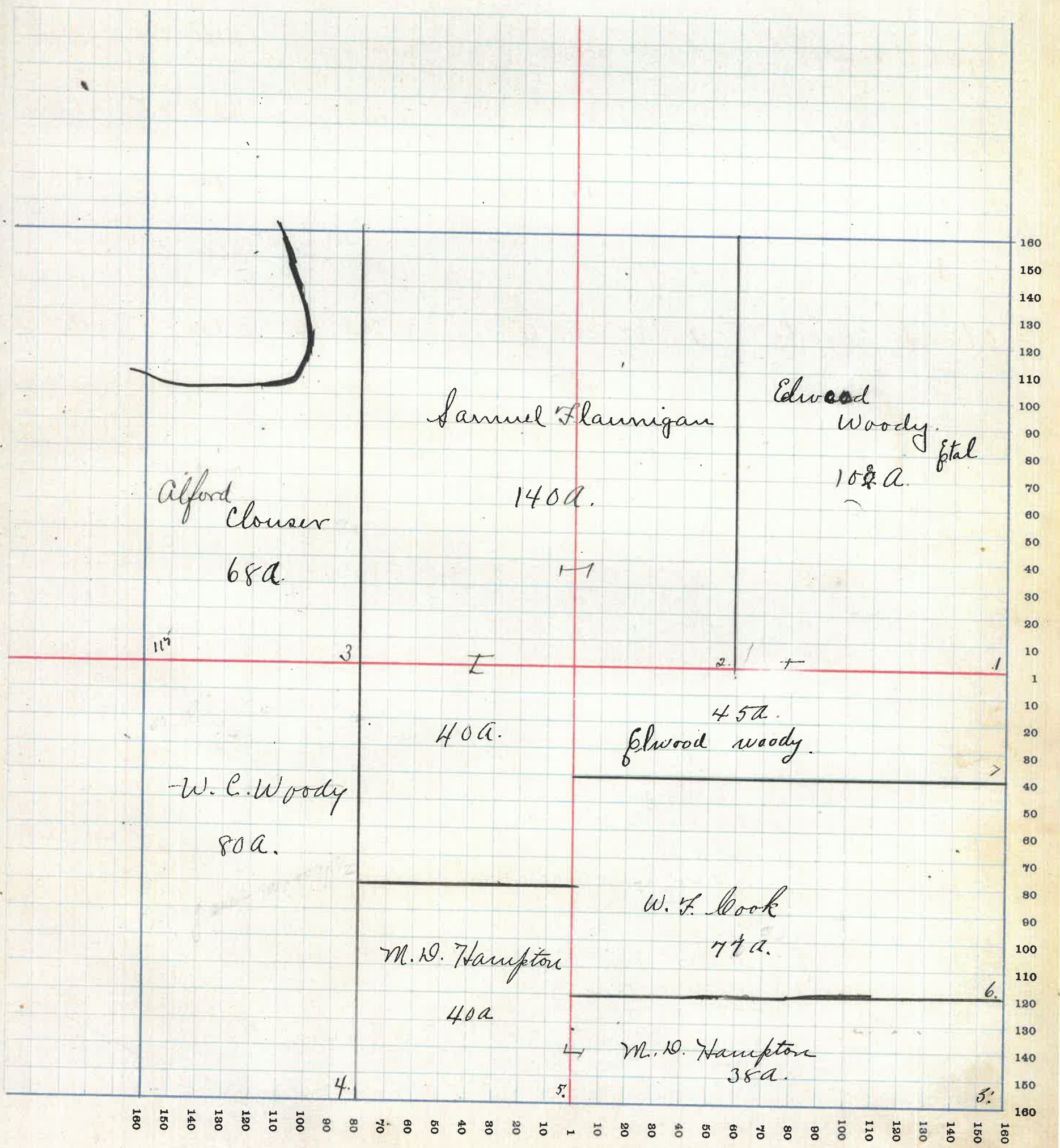
F. H. WOODBURN PRINTING CO., TERRE HAUTE, IND.

NAMES OF OWNERS	No. on Plat	DESCRIPTION	Section	Township	Range	Acres	Hundredths	Value of Lands	Value of Improvements	Value of Lands and Improvements
Edward Edward Woody	1	pt NE ⁴ pt N ² SE ⁴	36	20	3	100	70	4050	900	4950
								7200	1200	8400
Samuel Flannigan	2	pt W ² NE ⁴ E ² NW ⁴	36	20	3	180		7200	1200	8400
Alford Clouser	3	W ² NW ⁴	36	20	3	68		2720	600	3320
W. C. Woody	4	W ² SW ⁴	36	20	3	80		3200	800	4000
Martin W. Hampton	5	SE ⁴ SW ⁴ pt S ² SE ⁴	36	20	3	78		3100		3100
W. J. Cook	6	pt SE ⁴	36	20	3	77	90	3000	250	3250
Edward Woody	7	pt SW ⁴	36	20	3	45		1750		1750

SECTION NO. 36

Congressional Township, No. 20 R. 3

SCALE:—Forty rods to an inch, or ten rods to a space, Congress Land, which is one mile square for a section.
Number of acres in this section, according to the United States Survey



MONTGOMERY COUNTY, INDIANA, 191

Assessor's Plat-Book for

Township, No.

F. R. WOODBURN PRINTING CO., TERRE HAUTE, IND.

NAMES OF OWNERS	No. on Plat	DESCRIPTION	Section	Township	Range	Acres	Hundredths	Value of Lands	Value of Improvements	Value of Lands and Improvements	S N
Michail D. Caldwell	1	Lane's Add. ^{O.K.}	Pt 7					65	75	240	
Wm D. Anderson Wm Riggan		9					25	200	225	
Joseph F Lowery		Pt 3					25	75	100	
Wm K. La Follette		27, 10	W.P. 3.				70	400	470	
Albert ^{and} C. V. McAfferty		Pt 3, 26					45	125	170	
Aberty Belle Cox		.. ^{O.K.}	.. 19	20				20	40	60	
Christina Ragedale		25					15	10	25	
Trustees K. of P. #279		2					10	300	310	
Rebecca J. White		Pt 11, 1E					35	20	55	
Rosa Maxwell		.. ^{O.K.}	S2 19	20				20	100	120	
Thos. F. ^{and} A. B. Youngs		11, 12, 13, 14, 15					40	350	390	
John Burroughs		woods Add. ^{O.K.}	16, 17, 18					40	225	705	
Vienna Corri		Wood's Add.	Pt 25					20	200	220	
Chas. C. ^{and} Mary E. Darrroughs	 18	24				25			
George L. Hunter	 18					80	120	180	
Ulland Mary Dixon	 20					25	175	100	
Rebecca A. Jones	 25					20	150	170	
James Steward		17					15		15	
Alex M. Cliban		24					45	125	160	
M. S. McCallister		4, 9, 10, 11, 12, 13.					80	300	380	
C. M. McAfferty		Woods Add.	Pt 2 SE 25 ³⁶ / ₁₀₀					30	85	115	
Joe B. Ragedale		19 Pt 20, 25					60	100	160	
Uscar Patterson		Pt 25					100	300	400	
Trustees I. O. O. F.		1					20	400	420	
Ruth A. Youngs		3					25	100	125	
Thos. F. Youngs		5					60	350		
Charles Darrroughs		6	W 27							
Jacob E. Casia		Q.P.	Pt 1					125	125	250	
W. Lee Youngs	 3, 28, 29.					65	250	315	
W. Bond ^{and} M. J. Johnson		21, 22, 23, 24					60	40	100	
Mary A. Paragh		Pt 23.					25	100	125	
Luanda Rowe	 7, 8					30	150	180	
Jacob E. Casia		Knigs ^{O.K.}	.. 1					10	25	35	

Public School Road

30

29

SECTION NO. Shannondale.

Congressional Township, No. R.

SCALE:—Forty rods to an inch, or ten rods to a space, Congress Land, which is one mile square for a section.
Number of acres in this section, according to the United States Survey

