

Assessor's Plat Book

1919

_____ Township

MONTGOMERY COUNTY, INDIANA

T. R. Woodburn Printing Co., Terre Haute

CITIZENS
1362



BELL
697

25 SOUTH SIXTH STREET

No. 2863

When a new book is desired, all that is necessary is to give
the above number.

Assessor's Plat Book
Franklin Township
Montgomery County,
Indiana

1919

Last Name	First Name	Page	Notes
alley		81	Shannondale
Baker	W S	60, 61	
Beck	W T	68, 69	
Biddle	Lawson	40, 41	
Binford	Clyde	34, 35	
Binford	Joseph	56, 57, 58, 59, 62, 63	
Binford	Wm	23, 24	
Black	Albert		
Booher	Adella	46, 47	
Booher	Clarissa	5, 6	
Booher	Cyrus Jr	5, 6, 7, 8	
Booher	Elizabeth	19, 20	
Booher	Elkanah	25, 26	
Booher	Elwood	68, 69	
Booher	Joe	25, 26	
Booher	Luther	46, 47	
Booher	Wade and Elizabeth Martz	15	
Booher	William	15	
Boots	Martha	5, 6, 74, 75	
Bowen	Wm	23, 24	
Bowers	A H	15, 17, 18	
Bowers	Abner	3, 4	
Bowers	Silas	48, 49	
Bowman	Henry W	68, 69, 70, 71	
Brainard	Willis and Mary E	21, 22	
Bratton	John	1, 2	
Bratton	John N	23, 24	
Bratton	John N and Emma	23, 24	
Brenton	W H	15	
Brown	Candace	11, 12	
Brown	Granville	25, 26	
Buchanan	James F	29, 30, 31	
Buchanan	W A	31	
Bunday	Maria	27, 28	
Bunday	Noah	15	
Burk	Joseph E	62, 63	
Burroughs	John	80	Shannondale
Butler	C E and Hallie	58, 59	
Butler	Chas	58, 59	
Butler	Effie	44, 45	
Butler	Hattie	50, 51, 52, 53	
Butler	Isreal	34, 35	
Butler	L A	44, 45	
Butler	Lemuel	58, 59	
Butler	Samuel	60, 61	
Cain	Claybourn	70, 71	
Cain	Ira and Ross	15	
Cain	Jacob E	82	Shannondale
Cain	Roy and Eliza	15	
Caldwell	Frank	23, 24	
Caldwell	Michael D	80	Shannondale
Campbell	Anna	56, 57	
Canine	Harvey	62, 63	
Caster	Abe	66, 67	
Caster	Jesse	66, 67	
Caster	Jesse and Ione	66, 67	
Cemetery		17, 18, 71	
Chesterson	Jas H and Katy	5, 6	
Chrisman	Nancy	13, 14	
church		81	Shannondale
church		21, 22	
church and cemetery		3, 4	
Clay Street		81	Shannondale
Cleaver	Alfred J and Mable	70, 71	
Clouser	Chas W	76, 77	
Clouser	Daniel	76, 77	
Clouser	Elijah	76, 77	
Clouser	M L	21, 22	
Clouser	Maria	78, 79	life estate
Clouser	Martha	50, 51	
Clouser	Simon	21, 22	
Coleman	Chas B	76, 77	
Coleman	John	76, 77	
Coleman	Marshall "etal"	72, 73	
Coltrain	John D	3, 4, 23, 24	

Combs	Harry D	56, 57	
Conrad	Geo	11, 12	
Conrad	Thos E	13, 14	
Cook	C M	19, 20, 29, 30, 32, 33	
Cook	Chas W	11, 12	
Cook	Franklin	11, 12	
Cook	W T and L A	78, 79	
Corbin	Mary	15	
Corn	Ira and Ross	15	
Cornell	Cecil	5, 6, 74, 75	
Cornell	Vienna	80	Shannondale
		3, 4, 5, 6, 13, 14, 15, 17, 18, 34, 35	
Cox	Albert	27, 28	
Cox	Alfred	17, 18	
Cox	Emily	7, 8	
Cox	Hila	7, 8, 21, 22	
Cox	Ira	80	Shannondale
Cox	Marty Belle	54, 55	
Cox	Wallace	7, 8	
Cox	Warner	62, 63	
Crawford	C A	3, 4	
Cross	Urshel B	23, 24	
Daggy	Elmer	80	Shannondale
Darrough	Chas	3, 4	
Davis	Mary M	46, 47	
Deck	Alfred	25, 26	
Deck	Alfred and Emma J	3, 4	
Deck	Clara E	76, 77	
Deck	Lynn	3, 4	
Deck	Malissa	15	
Deck	Samuel	13, 14	
Dennis	Emily	54, 55	
Dixon	Josiah	15	
Dunbar	Lewis and wife	60, 61	
Durby	John	46, 47	
Edwards	W and M	46, 47	
Edwards	Wood	64, 65	
Elmore	Chas	64, 65	
Elmore	David	21, 22	
Endicott	A and M J	80	Shannondale
Endicott	Jas D	54, 55	
Engle	Sarah E	80	Shannondale
Farlow	James	70, 71	
Fisk	Eva J	27, 28	
Flanigan	Forest C and Mary E	32, 33	
Flanigan	Ira	34, 35	
Flanigan	Ira	1, 2	
Flanigan	J A	27, 28	
Flanigan	Oliver "etal"	27, 28	
Flanigan	Oliver and Sarah	66, 67	
Flanigan	Oscar E	27, 28	
Flanigan	Rebecca	25, 26, 72, 73, 78, 79	
Flanigan	Samuel	78, 79	1/2
Flanigan	WC	46, 47	
Ford	Pheobe	3, 4	
Foust	Rhoda A and Geor F	7, 8	
Francis	Ernest	36, 37	
Francis	G W	36, 37	
Francis	G W and Flora	3, 4, 21, 22	
Goss	Herman	15	
Grey	Resy	13, 14	
Grimes	Anna	23, 24	
Grimes	John C	70, 71	
Grimes	Jos	15	
Hamilton	Lauara	7, 8	
Hampton	Lee	1, 2, 3, 4, 76, 77, 78, 79	
Hampton	M D	23, 24	
Hampton	Michael J	21, 22	
Hampton	Pheobe	15	
Hampton	Sam	17, 18	
Hampton	W M	7, 8	
Hampton	Wm	32, 33	
Harland	W P	15	
Harland	Willard P	19, 20	
Harris	Carolina	19, 20	
Harris	Franklin	15	
Hayes	W	34, 35	
Heffner	Fred	21, 22	
Hopper	Mary J	15	
Horn	Lewis and wife		

Horn	Lewis M	44, 45	
Hummel	Chas	36, 37	
Hunter	Geo L	80	Shannondale
Hutchings	Jesse	1, 2	
Hutton	Abby	70, 71	1/2
Hutton	Ollie	70, 71	1/4
Imel	Fred	15	
IOOF		80	Shannondale
Jennings	Alonzo	7	
Jewell	Cora M	48, 49	
Jewell	Geo	48, 49	
Jewell	Geo and C M	46, 47	
Johnson	Edna	36, 37, 54, 55, 56, 57, 58, 59	
Johnson	W B and M J	82	Shannondale
Johnston	Winfield	54, 55	
Jones	Rebecca	80	Shannondale
Jordan	John B	15	
Knight of Pythias #279		80	Shannondale
Kelsey	John P	62, 63	
Kimbler	W C	64, 65	
Kimler	Walter	15	
Kiplinger	Charlotte	48, 49, 70, 71	
Knettle	John	27, 28, 29, 30, 42, 43, 44, 45	
Knox	Mary Ann	70, 71	1/4
Knox	Sam and Sarah	48, 49	
LaFollette	Jas O and Mary	50, 51, 52, 53	
LaFollette	Jos W	5, 6	
LaFollette	Joseph	48, 49	
LaFollette	Thomas	46, 47	
LaFollette	Wm K	80	Shannondale
Lanes Addition		81	Shannondale
Larrick	Robert	7, 8, 9, 10, 15	
Leas	Mary	31	
Lee	Newton	11, 12	
Lee	Rhoda	11, 12	
Lewis	Daniel	13, 14, 15	
Little	Mary E	9, 10	
Loback	Clellie	36, 37	
Long	Oath and Nancy	64, 65	
Lough	Ben	50, 51	1/2
Lough	Samuel	46, 47	
Lowery	Zella D	80	Shannondale
Lynch	Isabella	36, 37, 58, 59	
Lynch	Sallie	42, 43, 52, 53	
Lynch	W B	15, 17, 18, 19, 20, 60, 61	
Malsbary	Geo	13, 14, 15, 34, 35	
Martin	Geo E	13, 14	
Martin	James	70, 71	
Martin	James H	68, 69	
Martin	Walter and Artie	34, 35	
Martz	Chauncey	9, 10	
Martz	Jerome	15	
Maxwell	Rosa	80	Shannondale
McAfferty	Albert and C V	80	Shannondale
McAfferty	Chas	80	Shannondale
McCallister	D V	48, 49, 50, 51	
McCallister	M S	48, 49	
McCallister	Mr S	80	Shannondale
McClaskey	E P	38, 39	
McClaskey	Joe	32, 33, 38, 39	
McClaskey	W P	38, 39	
McClelland	Alex	80	Shannondale
McClure	John and Mary	7, 8	
McDaniel	Henry	40, 41	
McDowell	Grant	68, 69	
Meridan Street		81	Shannondale
Miles	Nannie E	7, 8	
Miller	Adda A	42, 43	
Miller	John P	64, 65	
Miller	O L	42, 43	
Miller	Sarah E	15	
Miller	W C	5, 6, 7, 8, 17, 18, 19, 20, 29, 30, 42, 43, 44, 45	
Milner	S P	15	
Milner	Samuel P	13, 14	
Montgomery and Boone County line		81	Shannondale
Moore	Pheobe	64, 65	
Morrison	Everett	25, 26	

Morrison	Rozzie A B	68, 69	
Mote	John	34, 35	
Mount	Harry N	52, 53	
Mount	Jida and Jennie	50, 51	1/2
Mullen	Albert	40, 41	
Needham	Joseph	25, 26	
Needham	Obed	23, 24	
Needham	Sylvester	25, 26	
Nicely	Helen	42, 43, 44, 45	
Niven	Richard	9, 10	
O'Conner	Enos	60, 61	
O'Conner	Mary	60, 61	
Paddock	Jennie	19, 20, 27, 28, 29, 30	
Patterson	Eliza	70, 71	life estate
Patterson	Grace E	80	Shannondale
Patterson	Oscar	70, 71	
Patterson	Thos L	70, 71	
Paugh	Mary A	82	Shannondale
Peck	W T	62, 63	
Peebles	Atwell D	56, 57	
Peebles	Hannah "etal"	15	
Peebles	LeRoy and Hazel	56, 57	
Peebles	R W	56, 57, 58, 59	
Peebles	W D	54, 55, 56, 57	
Petro	Leonard N	7, 8	
Pickering	M E	40, 41	
Pickering	Rosa	40, 41, 54, 55	
Pittman	C W	32, 33	
Pruitt	Mary	15	
Public Gravel Road		81	Shannondale
Quigg	Francis	58, 59	
Ragsdale	Christina	80	Shannondale
Ragsdale	Joe	80	Shannondale
Remley	Mary A	13, 14	Life estate
Remley	Mary E	11, 12	Life estate
Rhoads	Chris	54, 55	
Rice	Augusta	13, 14	
Rogers	Kate D	13, 14	
Rowe	Lucinda	82	Shannondale
Russel	E H	7, 8, 15	
Saidla	Joshua	74, 75, 76, 77	
Saidle	Ethel B	56, 57	
School House		17, 18, 20, 55, 76, 77	
Shannondale		71	
Shannondale Telephone Co		48, 49	
Shaver	Joe	48, 49	
Shaver	Joseph	52, 53	
Shaver	S H	50, 51, 52, 54, 66, 67, 68, 69	
Shoaf	M E	44, 45, 46, 47	
Shumaker	John	11, 12	
Smith	John	60, 61	
Smith	Letha	38, 39	
Snyder	Royal E	7, 8	
Stewart	etal	42, 43	2/12
Stewart	Herman E	42, 43	7/12
Stewart	James	80	Shannondale
Stewart	Jas A	42, 43	3/12
Stewart	Lloyd	52, 53	
Stewart	Walter	7, 8	
Street		81	Shannondale
Stuckey	Wallace	25, 26, 27, 28	
Sutton	E H	15	
T H and E Traction Co		60, 61	
T H I and E		68, 69	
Taylor	Wm	32, 33, 38, 39	
The Caldwell Farm Co		3, 4	
Thomas	H H	54, 55	
Thornbery	Henry	15, 34, 35, 36, 37	
Toney	Calvin	15	
Tressel	Elijah	36, 37, 38, 39	
Tribbett	Albert G	44, 45	
Tribbett	Clark	19, 20	
Tribbett	J W	17, 18	
Tribbett	Orpha "etal"	21, 22	
Trimble	John H	40, 41	
Trimble	Roy and Mary	36, 37, 58, 59	
Trout	Sherman A	62, 63, 64, 65	
Vannice	Lockwood	13, 14	
Vannice	Minnie	31	

Vannice	W C	31, 32, 33	
Ward	Ambrose	25, 26	
Weaver	Andrew	56, 57, 62, 63	
Weliever	Harry	13, 14	
Wheeler	Joe	54, 55	
White	Jerome	17, 18	
White	Rebecca	80	Shannondale
Wilson	LeRoy	38, 39	
Winters	Johnanathan	11, 12	
Wisehart	Thos	11, 12	
Woody	A H	19, 20	
Woody	Clara M	5, 6	
Woody	Earl	34, 35	
Woody	Elwood	27, 28, 72, 73	
Woody	Elwood "etal"	78, 79	
Woody	Gurney	29, 30	
Woody	John M	32, 33	
Woody	Margaret	78, 79	1/2
Woody	Robert	11, 12, 13, 14 15	
Wray	Sarah	34, 35	
Young	Albert	38, 39, 40, 41	
Young	Ruth A	80	Shannondale
Young	Thos and A B	80	Shannondale
Young	Thos F	80	Shannondale
Young	W Lee	80	Shannondale
Yunklin	A	13, 14	

MONTGOMERY COUNTY, INDIANA, 1919

Assessor's Plat Book for *Franklin*

Township, No. *19*

T. R. WOODBURN PRINTING CO. TERRE HAUTE, IND.

NAMES OF OWNERS	Number of Plat	DESCRIPTION	Section	Township	Range	Acres	Hundredths	Value of Lands	Value of Improvements	Value of Lands and Improvements
<i>Jesse Hutchings</i>	1	<i>S² NE⁴</i>	1	19	3	80		9600	400	10,000
<i>M. W. Hampton</i>	2	<i>NE² NE⁴, NW⁴</i>	1	19	3	254	91	30600	2500	33100
<i>J. A. Flanigan</i>	3	<i>SW⁴, pt SE⁴</i>	1	19	3	292		34000	1100	35100
<i>John Bratton</i>	4	<i>pt S. E.⁴</i>	1	19	3	28		3300		3300

SECTION No. 1

Congressional Township No. 19, R 3

Franklin

Value of
Lands and
Improve-
ments

SCALE—Forty rods to an inch, or ten rods to a space, Congress Land, which is one mile square for a section.
Number of acres in this Section, according to the United States Survey

10,000

33100

35100

3300

M. D. Hampton

57.88 a.

197.03 a
57.88
254.91



2

Jesse Hutchings

80 a

3

1

J. A. Flanigan

132 a.

160 a.
132
292 a.



John Bratton
28 a.

160 150 140 130 120 110 100 90 80 70 60 50 40 30 20 10 1 10 20 30 40 50 60 70 80 90 100 110 120 130 140 150 160

MONTGOMERY COUNTY, INDIANA, 1919

Assessor's Plat Book for Franklin

Township, No. 79

T. R. WOODBURN PRINTING CO. TERRE HAUTE, IND.

NAMES OF OWNERS	Number of Plat	DESCRIPTION	Section	Township	Range	Acres	Hundredths	Value of Lands	Value of Improvements	Value of Lands and Improvements
M. H. Hampton	1	N ² NE ⁴	2	19 3		85	79	10300	700	11000
Abner L. Bowers	2	N ² NW ⁴	2	19 3		86	26	10320	600	10920
Clara E. Heck	3	N ² S ² NW ⁴	2	19 3		40		4600	400	5000
Malissa Heck	4	S ² S ² NW ⁴	2	19 3		40		4600		4600
John D. Coltrain	5	S ² NE ⁴	2	19 3		80		9600	1000	10600
The Caldwell Farm Co.	6	PT S. W ⁴	2	19 3		90	49	10800	700	11500
Rhoda A. + Stoc F. Faust	7	PT E ² SW ⁴	2	19 3		14	90	1800	400	2200
Albert Black	8	PT E ² SW ⁴	2	19 3		7	45	900	150	1050
Mary M. Davis	9	PT E ² SW ⁴	2	19 3		7	45	850		850
Herman Goss	10	PT E ² E ² SW ⁴	2	19 3		37	80	4460		4460
Albert Coy and Wishel B. Cross	11	SE ⁴	2	19 3		160		19200	900	20100
Church + Cemetery	12	PT SW ⁴	2	19 3		3				

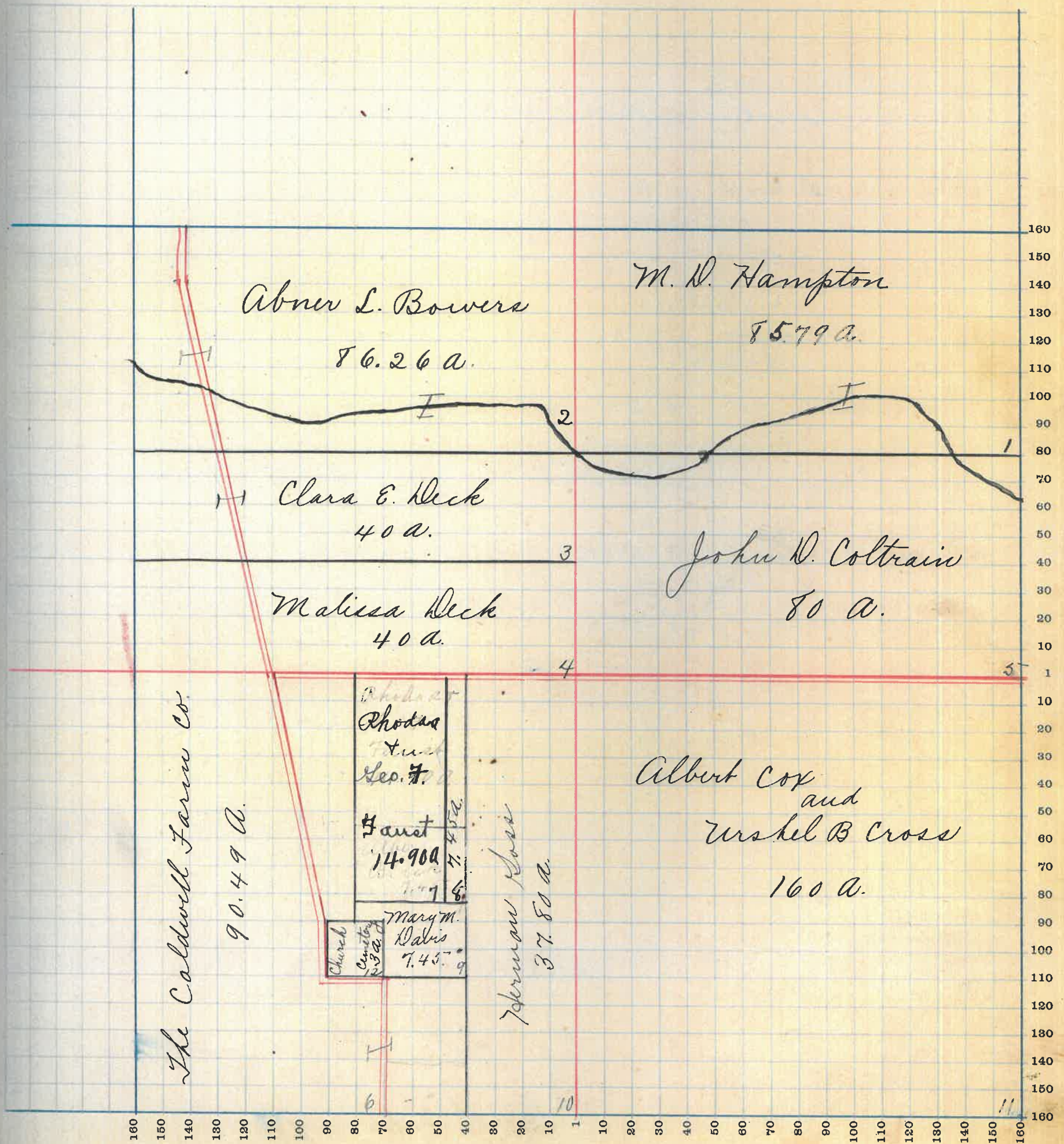
SECTION No. 2

Congressional Township No. 19, R 3

SCALE—Forty rods to an inch, or ten rods to a space, Congress Land, which is one mile square for a section.
Number of acres in this Section, according to the United States Survey

Value of
Lands and
Improve-
ments

11000
10920
5000
4600
16600
11500
2200
1050
850
4400
20100



MONTGOMERY COUNTY, INDIANA, 1919

Assessor's Plat Book for *Franklin*

Township, No. *19*

T. R. WOODBURN PRINTING CO. TERRE HAUTE, IND.

NAMES OF OWNERS	Number of Plat	DESCRIPTION	Section	Township	Range	Acres	Hundredths	Value of Lands	Value of Improvements	Value of Lands and Improvements
<i>Albert Cox</i>	1	<i>N E 4</i>	3	19	3	165	50	39,000	10,000	49,000
		<i>Pt S² NW 4</i>	3	19	3	70				
		<i>N E⁴ SW 4</i>	3	19	3	40				
		<i>NW 4 SE 4</i>	3	19	3	40				
<i>Martha Boots + Carl Cornell</i>	2	<i>Pt N² NW 4</i>	3	19	3	80		6400	500	6900
<i>Jas. H. + Katy Chestwood</i>	3	<i>Pt NW 4 NW 4</i>	3	19	3	15	23	1800	250	2050
<i>Jas. W. LaFollette</i>	4	<i>Pt W² SW 4</i>	3	19	3	43		5900	700	6600
<i>Cyrus Booker Jr.</i>	5	<i>Pt W² SW 4</i>	3	19	3	37		4890	500	5390
<i>W. G. Miller</i>	6	<i>SE 4 SW 4</i>	2	19	3	40	10,000	700	10,700	
		<i>SW 4 SE 4</i>	3	19	3	40				
		<i>Pt E² SE 4</i>	3	19	3	24				3000
<i>Clairice Booker</i>	7	<i>Pt SE 4</i>	3	19	3	7	50	850	100	950
<i>Clara M. Woody</i>	8	<i>Pt E² SE 4</i>	3	19	3	48	50	6060		6060

SECTION No. 3

Congressional Township No. 19, R 3

SCALE—Forty rods to an inch, or ten rods to a space, Congress Land, which is one mile square for a section.
Number of acres in this Section, according to the United States Survey

Value of
Lands and
Improvements

19000

6900

2050

6400

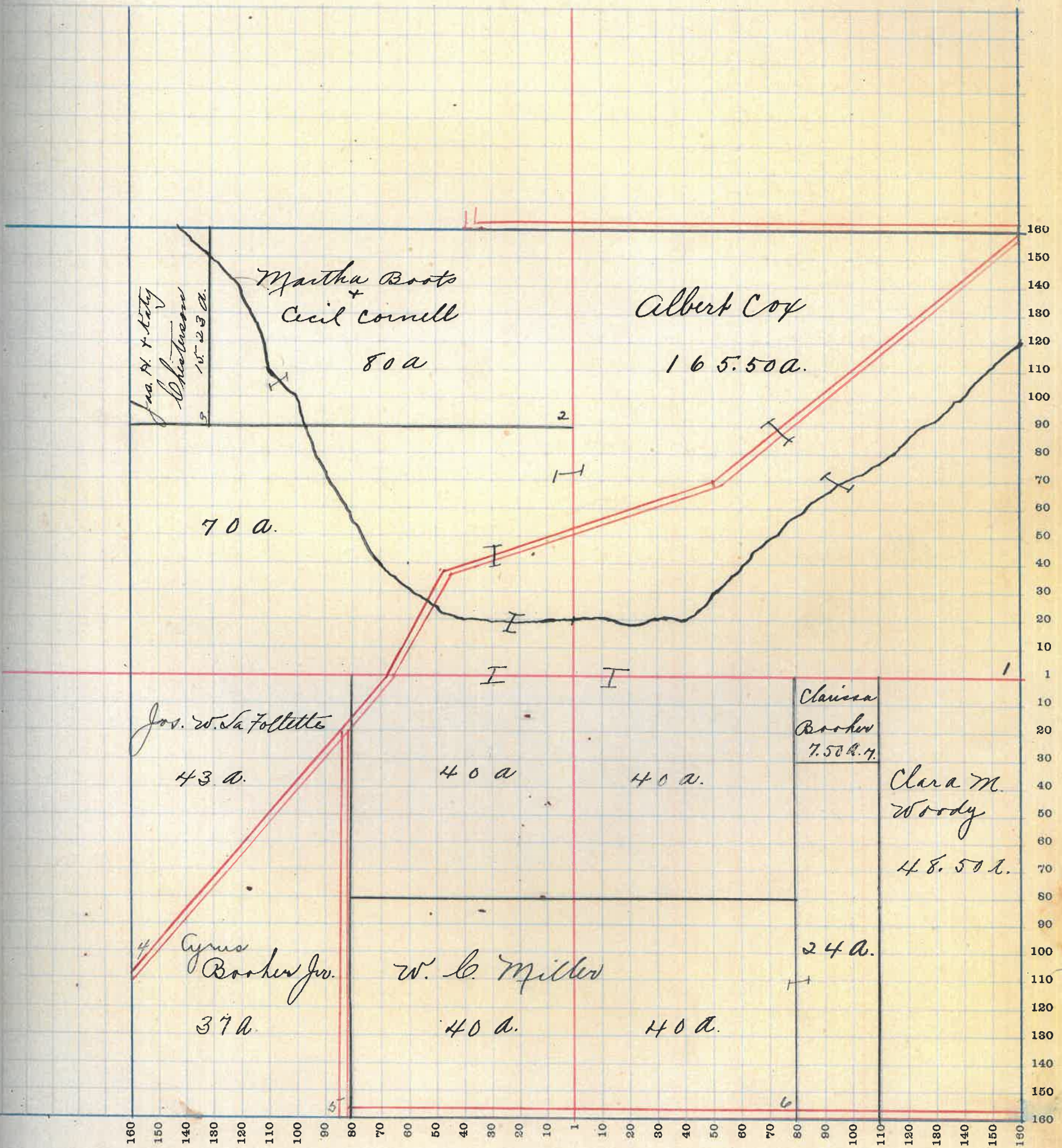
5300

10700

3000

950

6060



MONTGOMERY COUNTY, INDIANA, 1919

Assessor's Plat Book for Franklin

Township, No. 19

F. R. WOODBURN PRINTING CO. TERRE HAUTE, IND.

NAMES OF OWNERS	Number of Plat	DESCRIPTION	Section	Township	Range	Acres	Hundredths	Value of Lands	Value of Improvements	Value of Lands and Improvements
Ira Cox	1	PT S ² T ² E ⁴	4	19	3	79	}	26320	900	27220
		PT E ² S E ⁴	4	19	3	62				
		PT W ² S E ⁴	4	19	3	47 75				
Ernest Francis	2	PT T ² T ² E ⁴	4	19	3	34 75		4250	300	4550
E. N. Russel	3 4	PT T ² T ² E ⁴	4	19	3	10		1000	100	1100
Royal E. Snyder + Leonard N. Peters	4	PT T ² W ⁴ , PT T ² E ⁴	4	19	3	150 65		12,000	400	12400
John + Mary S. M ^c Blaine	5	S ² W ⁴ T ² W ⁴ , PT S ² E ⁴ T ² W ⁴	4	19	3	56		8400		8400
Robert Larrick	6	PT T ² W ⁴ S W ⁴	4	19	3	14		2100		2100
Hannie E. Miles	7	PT S W ⁴	4	19	3	12 50		1875	400	2275
Walter Stewart	8	PT T ² W ⁴ S W ⁴	4	19	3	14 50		2175	300	2475
Hila Cox	9	PT S ² W ² S W ⁴	4	19	3	41		6100	700	6800
Warner Cox	10	PT T ² E ² S W ⁴	4	19	3	13		1900		1900
W ^m Hampton	11	PT E ² S W ⁴	4	19	3	62		9900	700	10600
See Hampton	12	PT W ² S E ⁴	4	19	3	30		4500		4500
W. E. Miller	13	PT W ² S E ⁴	4	19	3	3 40		525		525
Cyrus Booher Jr.	14	S ² E ² S E ⁴	4	19	3	18 80		2520		2520
Alonzo Jennings	15	PT T ² T ² E ⁴	4	19	3			25 20		20

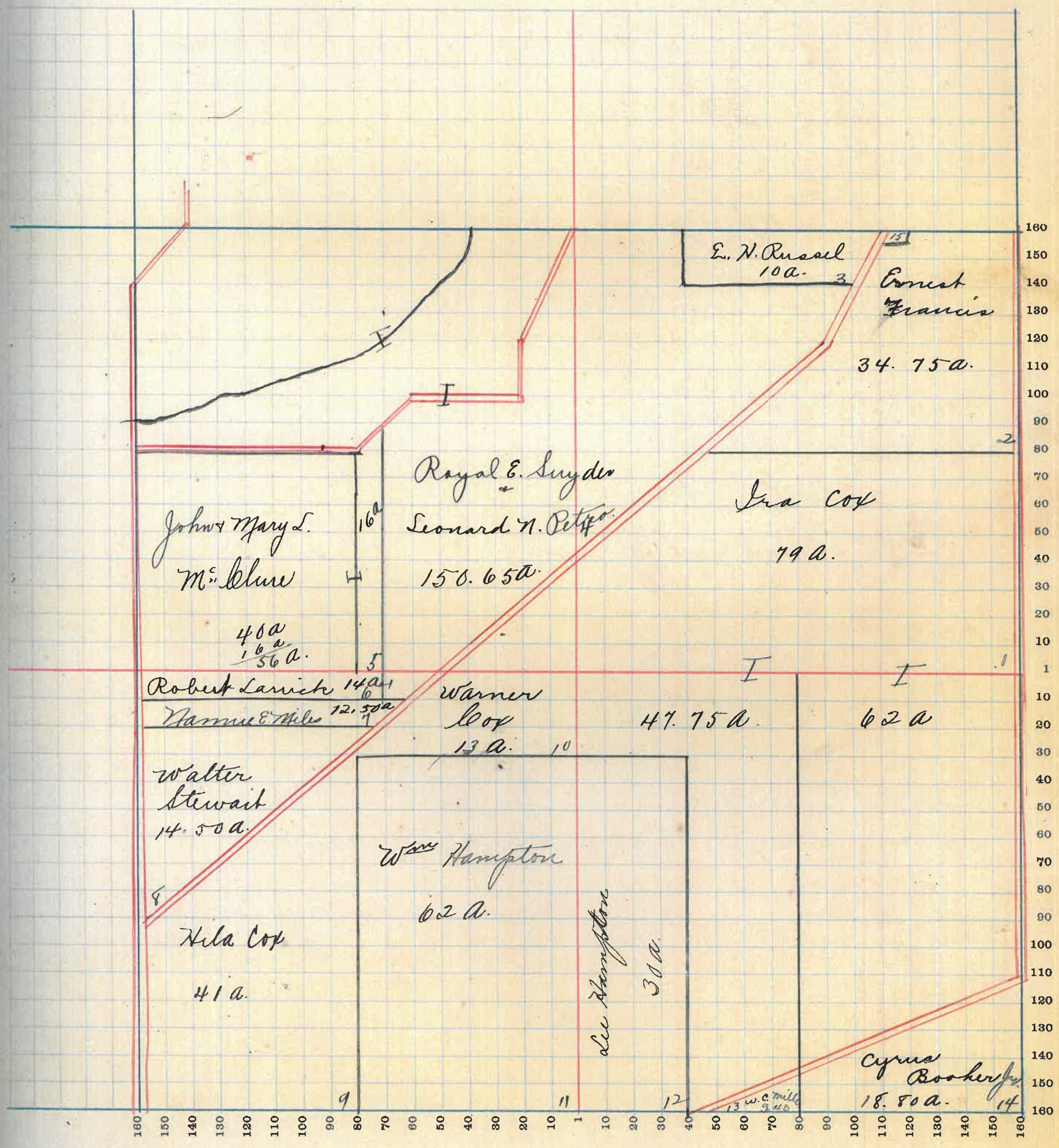
SECTION No. 4

Congressional Township No. 19, R 3.

SCALE—Forty rods to an inch, or ten rods to a space, Congress Land, which is one mile square for a section.
 Number of acres in this Section, according to the United States Survey

Value of
lands and
improvements

220
550
100
450
400
100
175
475
800
1900
0000
1500
525
1520
20



MONTGOMERY COUNTY, INDIANA, 1919

Assessor's Plat Book for Franklin

Township, No. 19

T. H. WOODBURN PRINTING CO. TERRE HAUTE, IND.

NAMES OF OWNERS	Number of Plat	DESCRIPTION	Section	Township	Range	Acres	Hundredths	Value of Lands	Value of Improvements	Value of Lands and Improvements
<i>Richard Nixon</i>	1	<i>Pt NE 4</i>	5	19	3	134	}	12480	500	12980
		<i>Pt SE 4 SE 4</i>	5	19	3	22 50		50		
<i>Chauncey Mastz</i>	2	<i>NW 4</i>	5	19	3	168		18480	600	19080
<i>Mary E. Little</i>	3	<i>SW 4</i>	5	19	3	160		14400	800	15200
<i>Robert H. Sarick</i>	4	<i>Pt SE 4</i>	5	19	3	172 50		10400	600	11000
		<i>Pt NE 4</i>	5	19	3	7 68		480		

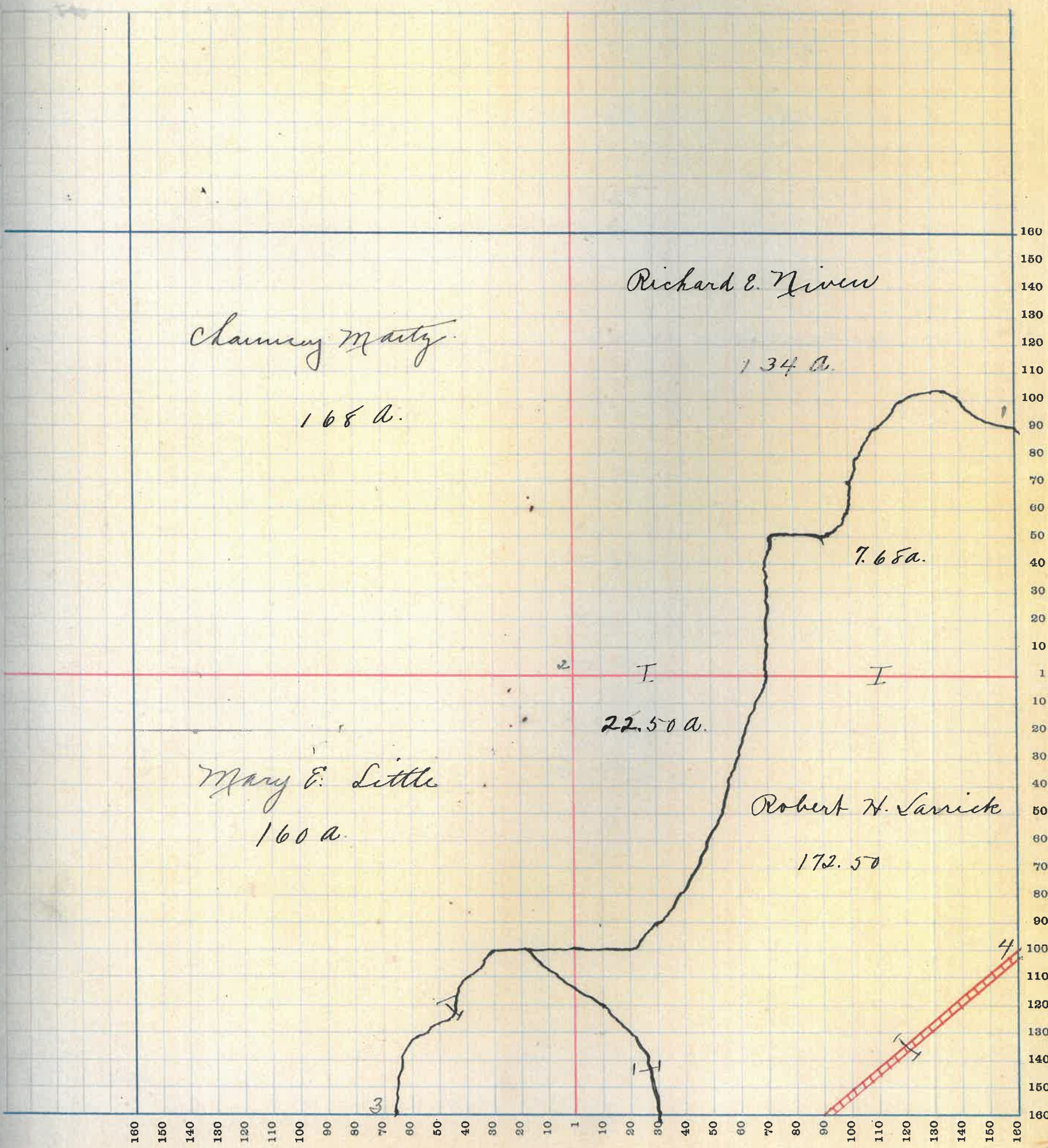
SECTION No. 5

Congressional Township No. 19, R 3

SCALE—Forty rods to an inch, or ten rods to a space, Congress Land, which is one mile square for a section.
Number of acres in this Section, according to the United States Survey.....

ue of
is and
rove-
ents

80
80
00
00
0



MONTGOMERY COUNTY, INDIANA, 1919

Assessor's Plat Book for Franklin

Township, No. 19

F. R. WOODBURN PRINTING CO. TERRE HAUTE, IND.

NAMES OF OWNERS	Number of Plat	DESCRIPTION	Section	Township	Range	Acres	Hundredths	Value of Lands	Value of Improvements	Value of Lands and Improvements
Candace Brown	1	PT E 2 NE 4	6	19 3	50			6000	200	6200
Chas W. Cook	2	PT NE 4	6	19 3	69	53		8935	800	8785
Franklin Cook	3	PT NE 4	6	19 3	25	02		2865		2865
John Shumaker	4	PT NW 4	6	19 3	112			12820	800	13620
Geo. Conrad	5	PT NW 4	6	19 3	60			10500	500	12000
		NW 4 SW 4	6	19 3	40					
Thos. Winchert	7	SW 4 SE 4	6	19 3	40			4000	400	4400
Johnathan Winters	6	PT W 2 NW 4	6	19 3	5			400		400
Rhoda Lee	9	PT SE 4 SW 4	6	19 3	39			4495	100	4595
Newton Lee	8	PT SE 4 SW 4	6	19 3	1			115		115
Robert Woody	10	SE 4 SW 4	6	19 3	40			4400	200	4600
			14	42	1305			1305		
Mary Remley "Life Est"	11	SE 4	6	19 3	160			21620	800	22420
		PT NE 4	6	19 3	28	38				

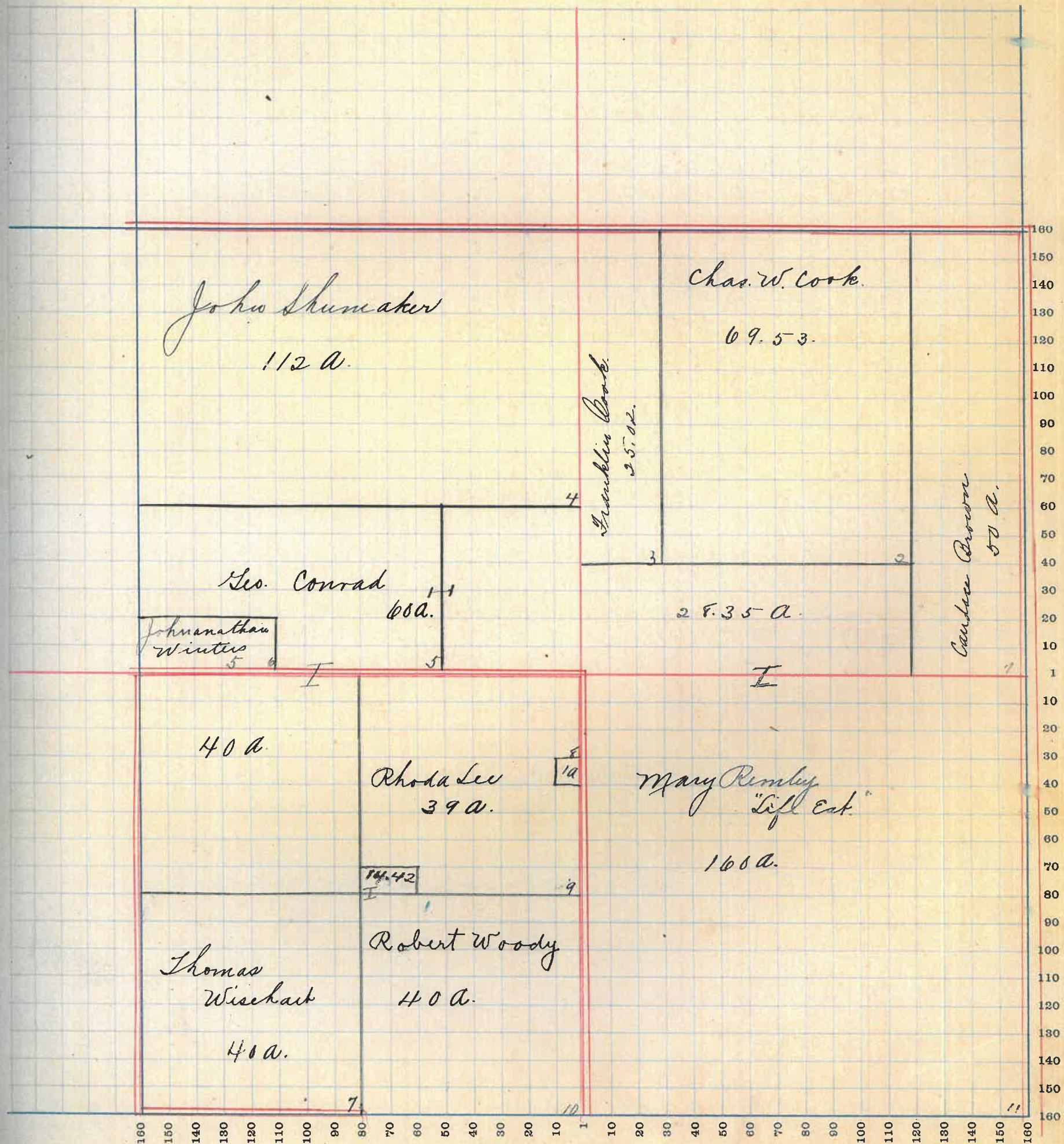
SECTION No. 6

Congressional Township No. 19, R 3

SCALE—Forty rods to an inch, or ten rods to a space, Congress Land, which is one mile square for a section.
Number of acres in this Section, according to the United States Survey.....

ue of
s and
rove-
ents

10
5
5
10
10
00
0
10
95
5
100
15
120



MONTGOMERY COUNTY, INDIANA, 1919

Assessor's Plat Book for Franklin

Township, No. 19

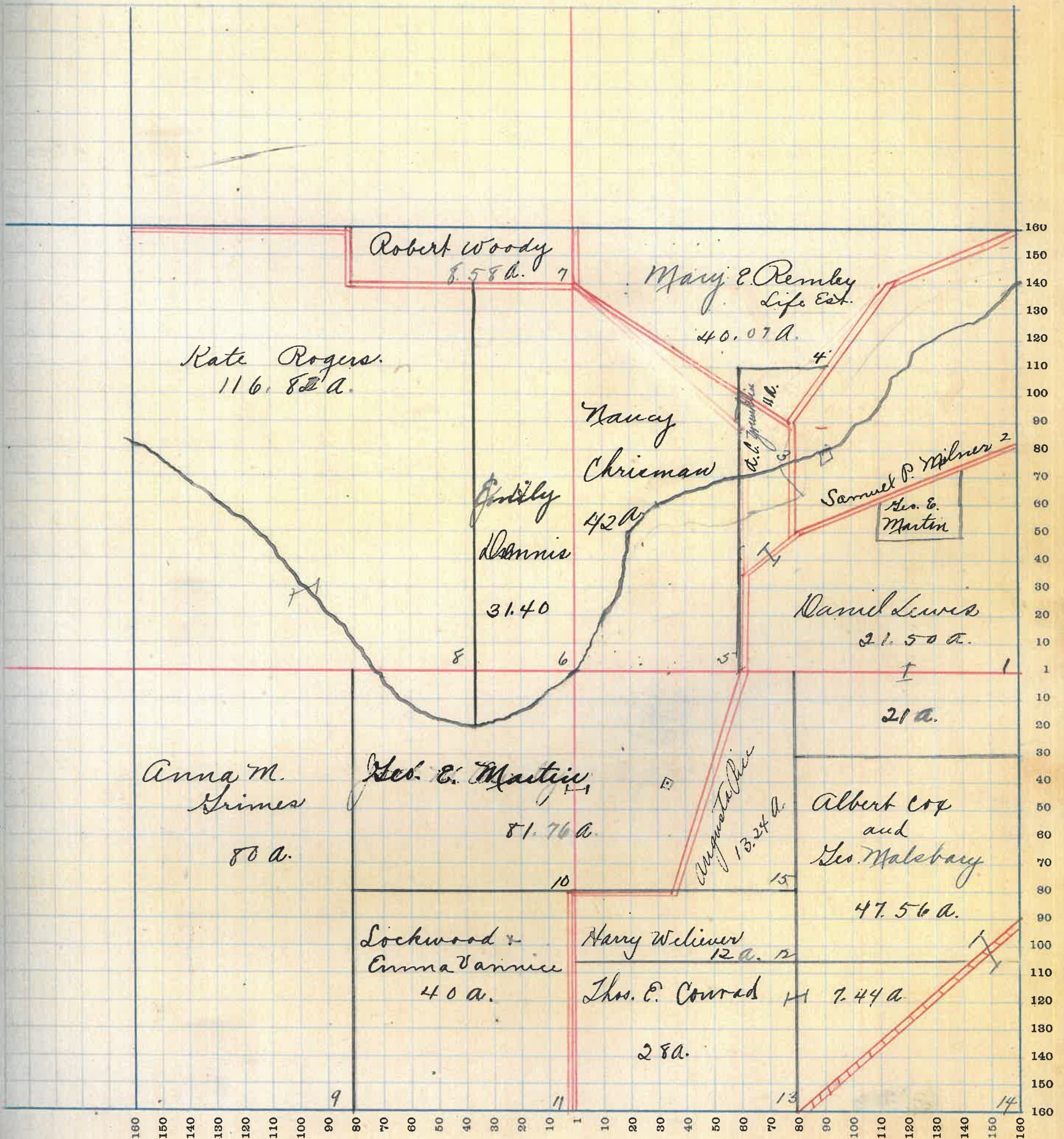
T. R. WOODBURN PRINTING CO. TERRE HAUTE, IND.

NAMES OF OWNERS	Number of Plat	DESCRIPTION	Section	Township	Range	Acres	Hundredths	Value of Lands	Value of Improvements	Value of Lands and Improvements
Daniel Lewis	1	PT E ² NE ⁴	7	19	3	42	50	1710	100	1800
S. P. Milner	2	PT NE ⁴	7	19	3	34	50	1035	600	1635
Geo. Younklin	3	PT E ² NE ⁴	7	19	3	11		400		400
Mary A. Remley	4	PT NE ² NE ⁴	7	19	3	40	07	4000		4000
Nancy Krissman	5	PT W ² NE ⁴	7	19	3	42		4200		4200
Emble Dennis	6	PT E ² NW ⁴	7	19	3	31	40	2835		2835
Robert Wooddy	7	PT NE ² E ² NW ⁴	7	19	3	8	58	850		850
Kate D. Rogers	8	PT NW ⁴	7	19	3	116	82	11600	400	12000
Anna Simms	9	W ² SW ⁴	7	19	3	80		4000	200	4200
Geo. E. Martin	10	NE ⁴ SW ⁴ , PT SE ⁴ , PT NE⁴	7	19	3	81	76	4600	200	4800
		PT NE ⁴	7	19	3	7		800	500	1300
Lockwood Vanice	11	SE ⁴ SW ⁴	7	19	3	40		4000		4000
Harry Weliver	12	PT SW ⁴ SE ⁴	7	19	3	12		1440	200	14600
Thos. E. Conrad	13	PT SW ⁴ SE ⁴	7	19	3	28		3360	400	4760
		PT SE ² SE ⁴	7	19	3	7	44	850		850
Albert Cox and Geo. Mahogany	14	PT E ² SE ⁴	7	19	3	47	56	2820		2820
Augusta Rice	15	PT NE ² E ² SE ⁴	7	19	3	13	24	780	100	880

SECTION No. 7

Congressional Township No. 19, R 3

SCALE—Forty rods to an inch, or ten rods to a space, Congress Land, which is one mile square for a section.
Number of acres in this Section, according to the United States Survey.



MONTGOMERY COUNTY, INDIANA, 1919

Assessor's Plat Book for Franklin

Township, No. 19

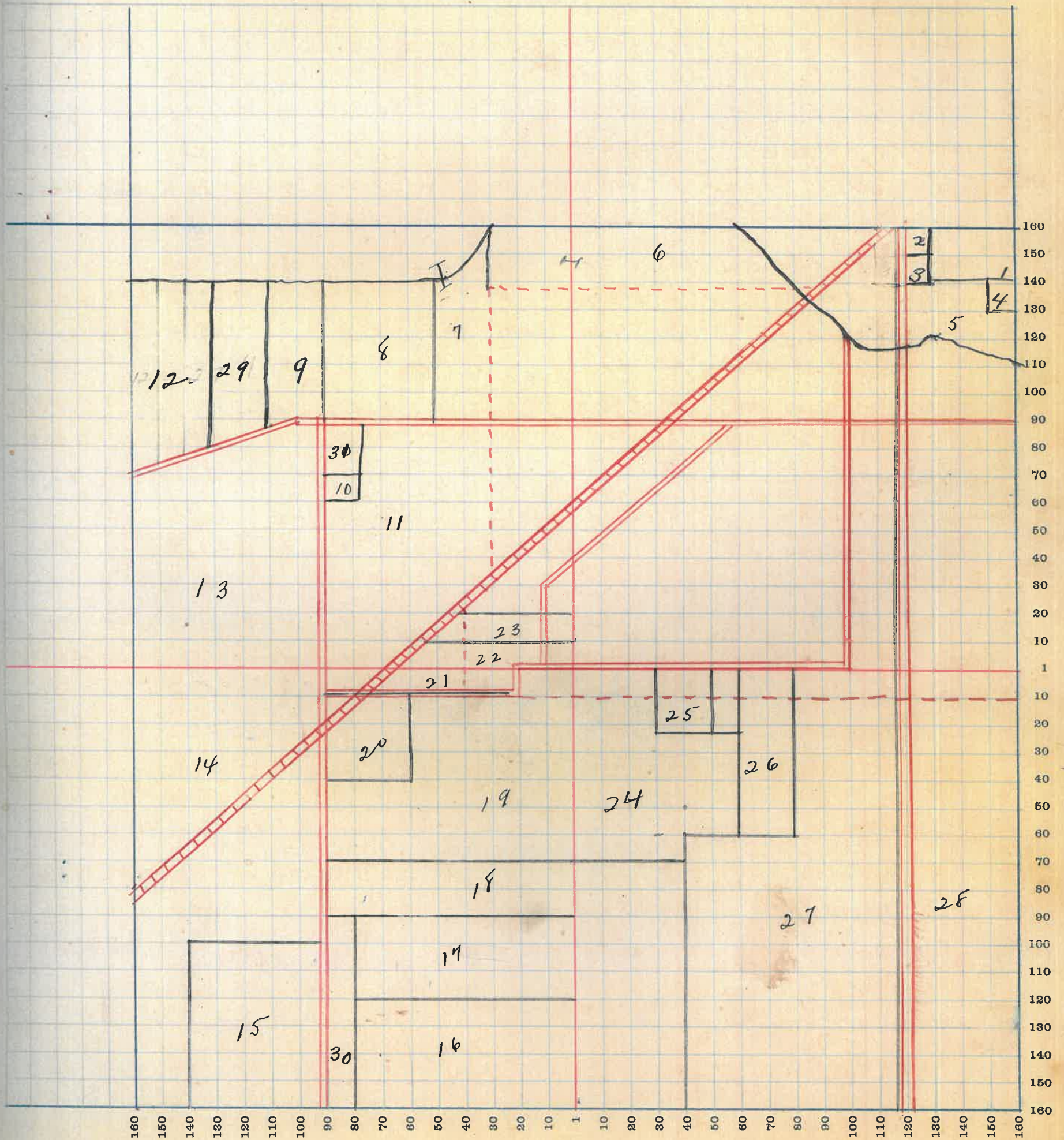
F. R. WOODBURN PRINTING CO. TERRE HAUTE, IND.

NAMES OF OWNERS	Number of Plat	DESCRIPTION	Section	Township	Range	Acres	Hundredths	Value of Lands	Value of Improvements	Value of Lands and Improvements	
Ira & Ross Bain	1	PT E ² NE ⁴	8	19	3	2	78	375		375	
Roy & Eliz. Bain	2	Perkins	3	8	19	3	50	150	100	250	
Wade & Elizabeth Booher	31	Perkins	2	8	19	3	50	200	300	500	
Mary Corbin	4	PT NW ⁴		8	19	3	50	150	100	250	
Robert Woody	5	Perkins	3	8	19	3	4	15	800	700	1500
Robert Larrick	6	PT NE ⁴		8	19	3	15	58	2325	2325	
Noah Bunday	7	PT NW ⁴		8	19	3	19	50	1560	100	1660
John B. Jordan	8	PT NW ⁴		8	19	3	7	105	400	1450	
Fred Inel	9	PT NW ⁴		8	19	3	5	50	825	300	1125
W. H. Brenton	10	PT NW ⁴		8	19	3	34	80	300	380	
W. B. Lynch	11	PT NW ⁴		8	19	3	20	3000		3000	
Samuel Black ^{Honor} _{and wife}	12	PT NW ⁴		8	19	3	8	50	2075	600	2675
Daniel Lewis	13	PT W ² NW ⁴		8	19	3	65	9750	500	10250	
Albert Cox & Geo. Melstey	14	PT SW ⁴		8	19	3	45	3150	500	3650	
William Booker	15	PT W ² SW ⁴		8	19	3	15	900	200	1100	
Willard P. Harland	16	PT S ² SW ⁴		8	19	3	20	2900		2900	
W. Hayes & E. H. Russell	17	PT E ² SW ⁴		8	19	3	29	75	4500	300	4800
Saura Hamilton	18	PT E ² SW ⁴		8	19	3	14	2100	200	2300	
Henry Thonberg	19	PT N ² SW ⁴		8	19	3	14	60	2175	200	2375
Sarah E. Miller	20	PT N ² SW ⁴		8	19	3	4	600		600	
Alice Lowery	21	PT SW ⁴		8	19	3	3	42	525	300	825
S. P. Milner	22	PT SE ⁴		8	19	3	4	51	560	200	760
Walter Kimbrell & E. Sutton	23	PT SE ⁴		5	19	3		50	120	200	320
Sanv. Hampton	24	PT SE ⁴		8	19	3	33	75	5560	250	5750
Sewis Dunbar	25	PT SE ⁴		8	19	3	2	300		300	
Hannah Pugh's 'etal'	27	PT SW ⁴		8	19	3	61	50	9225	700	9925
A. H. Bowers	28	PT E ² SE ⁴		8	19	3	34	50	5175	600	5675
Jerome Martz	29	PT NW ⁴		8	19	3	2	300	600	900	
E. H. Russell	30	PT S ² SW ⁴		8	19	3		75	100	100	
Calvin Toney ^{and Ross Com}	31	PT NE ⁴	3	8	19	3		50	175	100	275

SECTION No. 8

Congressional Township No. 19, R 3

SCALE—Forty rods to an inch, or ten rods to a space, Congress Land, which is one mile square for a section.
Number of acres in this Section, according to the United States Survey



MONTGOMERY COUNTY, INDIANA, 1919

Assessor's Plat Book for *Franklin*

Township, No. *19*

V. R. WOODBURN PRINTING CO. TERRE HAUTE, IND.

NAMES OF OWNERS	Number of Plat	DESCRIPTION	Section	Township	Range	Acres	Hundredths	Value of Lands	Value of Improvements	Value of Lands and Improvements
<i>W. B. Lynch</i>	1	<i>E² NW⁴</i>	9	19	3	80		10000	800	10800
<i>W. B. Miller</i>	2	<i>Pt W² NE⁴</i>	9	19	3	79	50	9975	1200	10975
		<i>Pt E² NW⁴</i>	9	19	3	77		9625		9625
		<i>Pt W² E² SE⁴</i>	9	19	3	57	07	7125	100	7225
<i>W. M. Hampton</i>	3	<i>Pt E² NE⁴</i>	9 19	19	3	3		450		450
<i>Emily Kos</i>	4	<i>Pt W² NW⁴</i>	9	19	3	62		9300	500	9800
<i>Jerome White</i>	5	<i>Pt W² NW⁴</i>	9	19	3	4	75	800	500	1300
<i>Albert Kos</i>	6	<i>Pt W² NW⁴</i>	9	19	3	1		150		150
<i>Cemetery</i>	7		9	19	3	3				
<i>School House</i>	8		9	19	3	2				
<i>A. H. Bowers</i>	9	<i>W² SW⁴</i>	9	19	3	80		11200		11200
<i>J. W. Tribbett</i>	10	<i>Pt S²</i>	9	19	3	182	93	23790	900	24600

SECTION No. 9

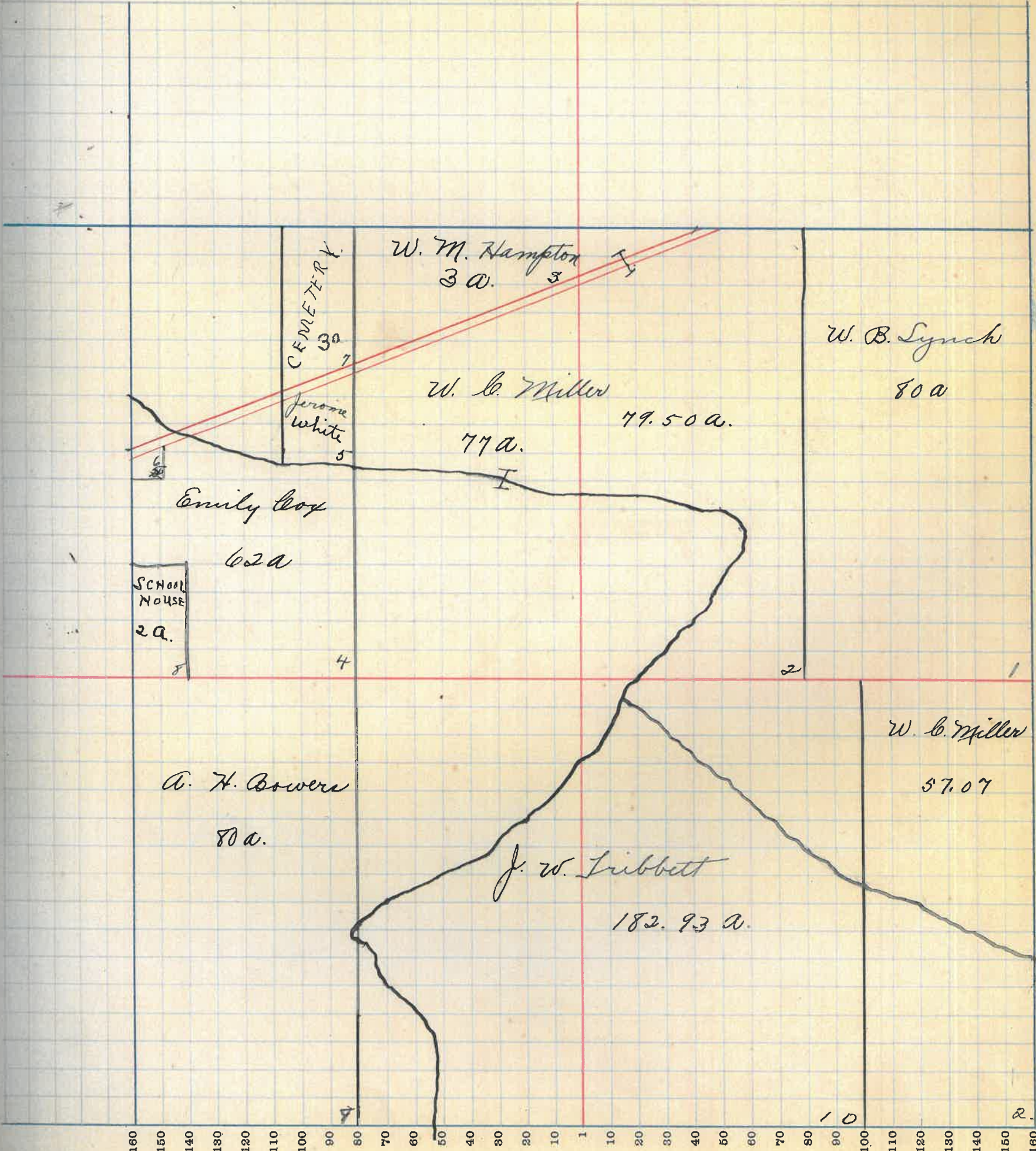
Congressional Township No. 19, R 3

SCALE—Forty rods to an inch, or ten rods to a space, Congress Land, which is one mile square for a section.
Number of acres in this Section, according to the United States Survey.

Value of
lands and
improvements

100
75
25
25
50
100
150
200
600

160
150
140
130
120
110
100
90
80
70
60
50
40
30
20
10
1
10
20
30
40
50
60
70
80
90
100
110
120
130
140
150
160



MONTGOMERY COUNTY, INDIANA, 1919

Assessor's Plat Book for *Franklin*

Township, No. *19*

T. R. WOODBURN PRINTING CO. TERRE HAUTE, IND.

NAMES OF OWNERS	Number of Plat	DESCRIPTION	Section	Township	Range	Acres	Hundredths	Value of Lands	Value of Improvements	Value of Lands and Improvements
<i>Carolina Harris</i>	1	<i>PTSE⁴NE⁴</i>	10	19	3	30				
<i>Franklin Harris</i>	2	<i>PTNE⁴</i>	10	19	3	90		14,000	100	14,100
		<i>PTNE⁴SE⁴</i>	10	19	3	20				
<i>A. H. Woody</i>	3	<i>E²NW⁴W²W²NE⁴</i>	10	19	3	120		15,000	900	15,900
<i>W. B. Synch</i>	4	<i>W²NW⁴</i>	10	19	3	80		10,000		10,000
<i>W. L. Miller</i> <i>Black Trubbett</i>	5	<i>W²W²W²SW⁴</i>	10	19	3	20				
<i>W. L. Miller</i> <i>Elizabeth Bookler</i>	6	<i>PTW²SW⁴</i>	10	19	3	60		10,000		10,000
<i>C. M. Cook</i>	7	<i>E²SW⁴</i>	10	19	3	80		10,000		10,000
<i>Jennie Paddock</i>	8	<i>PTSE⁴</i>	10	19	3	140		17,500	900	18,400

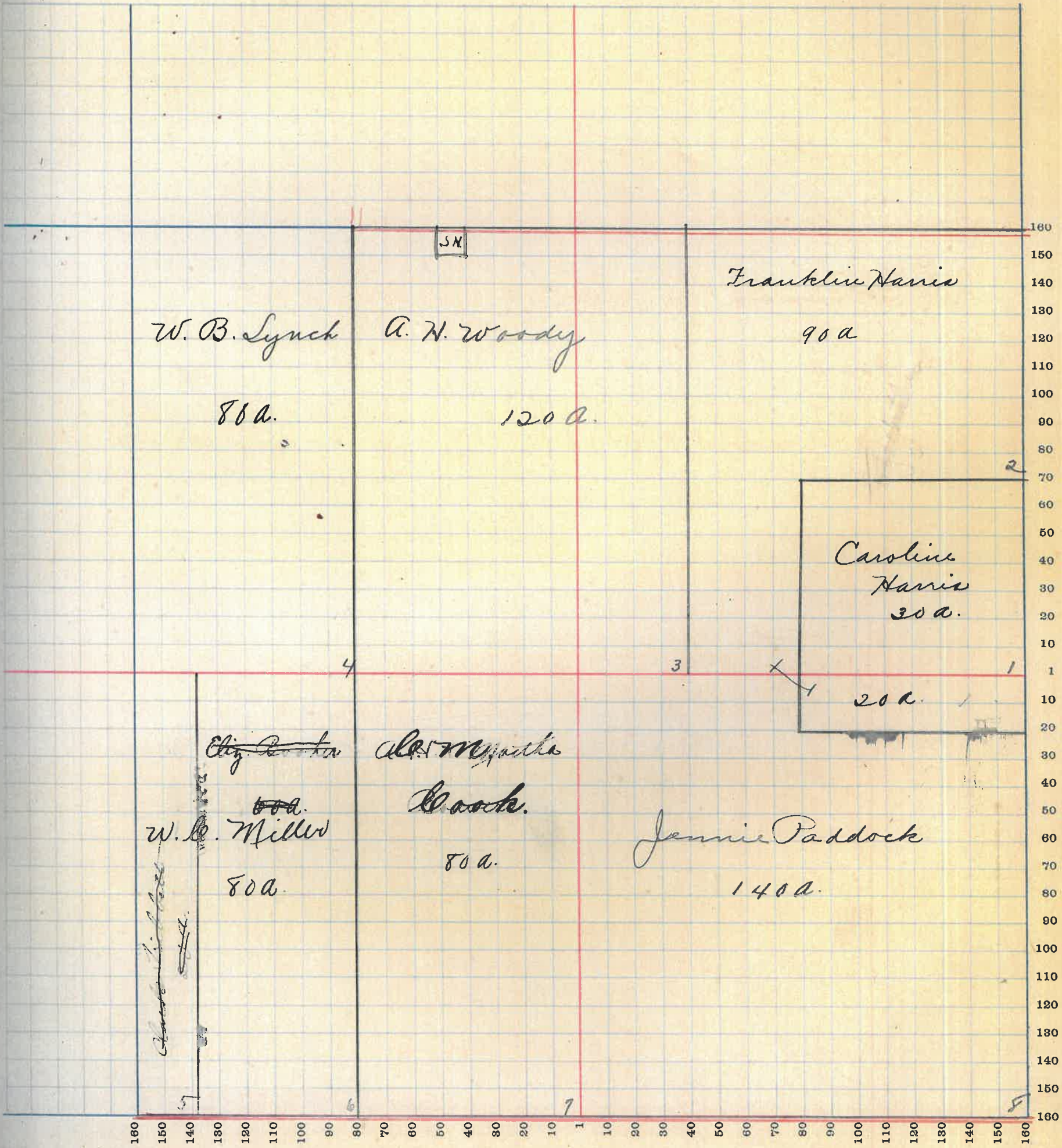
SECTION No. 10

Congressional Township No. 19, R 3

SCALE—Forty rods to an inch, or ten rods to a space, Congress Land, which is one mile square for a section.
Number of acres in this Section, according to the United States Survey

Value of
lands and
improvements

100
900
000
000
000
000
400



MONTGOMERY COUNTY, INDIANA, 1919

Assessor's Plat Book for Franklin

Township, No. 19

T. H. WOODBURN PRINTING CO. TERRE HAUTE, IND.

NAMES OF OWNERS	Number of Plat	DESCRIPTION	Section	Township	Range	Acres	Hundredths	Value of Lands	Value of Improvements	Value of Lands and Improvements
Ira Cox	1	NE ⁴	11	19	3	160		19200	800	20,000
M. L. Clouser	2	E ² NW ⁴	11	19	3	80		9600	200	9800
Willie + Mary E. Brauward	3	W ² NW ⁴	11	19	3	80		9600	500	10100
Oypha Libbett "etal"	4	W ¹² S ² W ⁴	11	19	3	80		10,000	700	10700
Herman Loss	5	E ² SW ⁴	11	19	3	80		9800	600	10400
Simon clouser	6	PT W ² SE ⁴	11	19	3	7670		7700	100	7800
church	7	PT W ² SE ⁴	11	19	3					
Rheobe Hampton	8	PT W ² SE ⁴	11	19	3	3		360	100	460
A. + M. J. Eudicott	9	PT E ² SE ⁴	11	19	3	79		9480	400	9880
Mary J. Hopper	10	PT E ² SE ⁴	11	19	3	1		120		120

SECTION No. 11

Congressional Township No. 19, R 3

SCALE—Forty rods to an inch, or ten rods to a space, Congress Land, which is one mile square for a section.
Number of acres in this Section, according to the United States Survey.....

Value of
lands and
improve-
ments

2,000

1,000

100

700

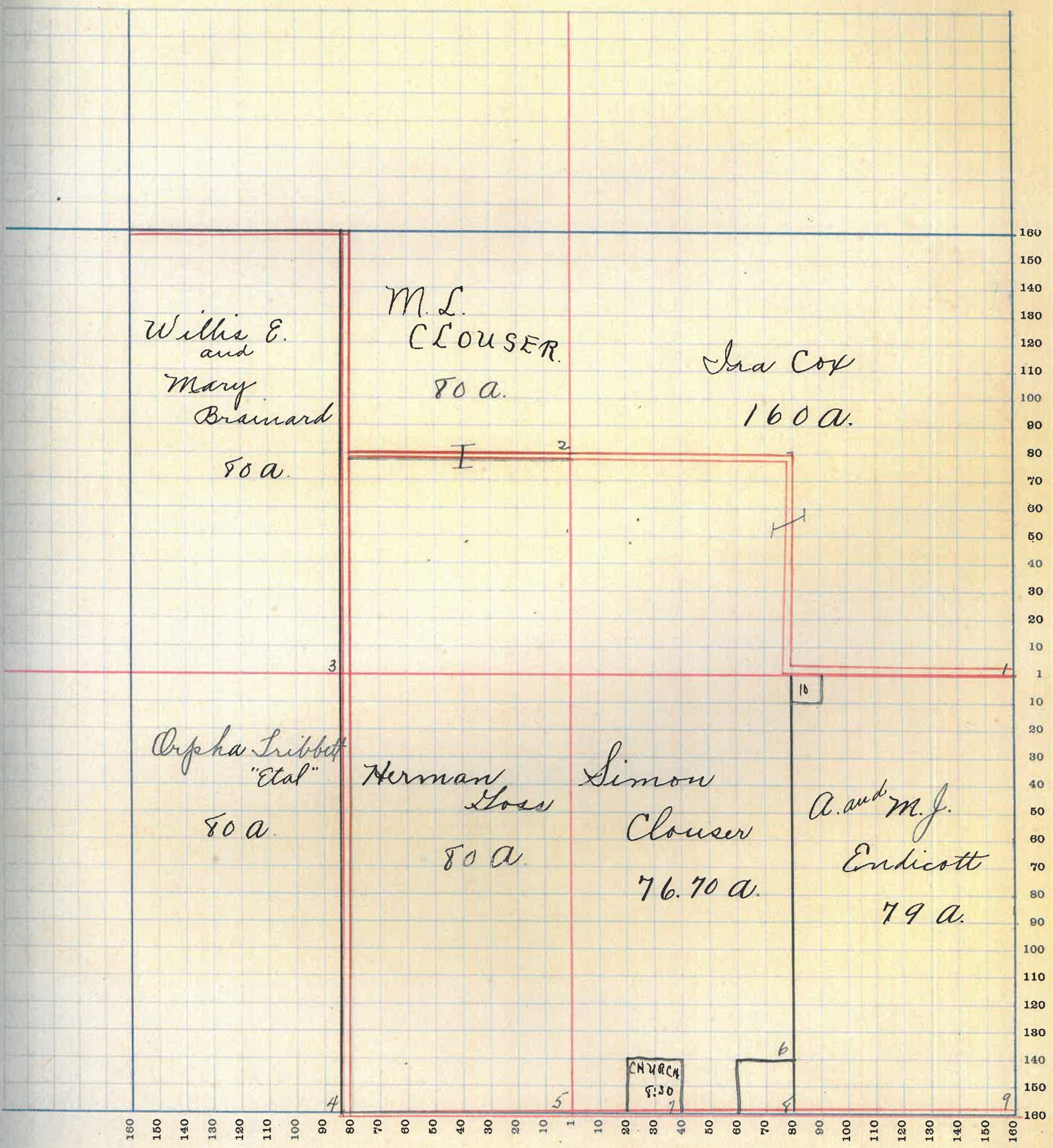
400

100

60

80

20



MONTGOMERY COUNTY, INDIANA, 1919

Assessor's Plat Book for Franklin

Township, No. 19

T. R. WOODBURN PRINTING CO TERRE HAUTE, IND

NAMES OF OWNERS	Number of Plat	DESCRIPTION	Section	Township	Range	Acres	Hundredths	Value of Lands	Value of Improvements	Value of Lands and Improvements
John N. Bratton	1	E ² NE ⁴	12	19	3	80		9600	700	10300
John N. & Emma Bratton	2	W ² NE ⁴	12	19	3	80		9600	200	9800
W ² Binford	3	E ² NW ⁴	12	19	3	80		9600		9600
Eliener Daggy	4	NW ⁴ NW ⁴	12	19	3	40		4800	200	5000
John D. Coltrain	5	SW ⁴ NW ⁴	12	19	3	40		4800	300	5100
Frank Caldwell	6	PT SW ² SW ⁴	12	19	3	52	66	6340	300	6640
W ² Bowen	7	PT SW ⁴ SW ⁴	12	19	3	27	33	3290	150	3440
Obed Needham	8	E ² SW ⁴	12	19	3	80		9600	800	10400
Michael J. Hampton	9	W ² SE ⁴	12	19	3	80		9600	600	10200
John C. Grimes	10	E ² SE ⁴	12	19	3	80		10,000	200	10200

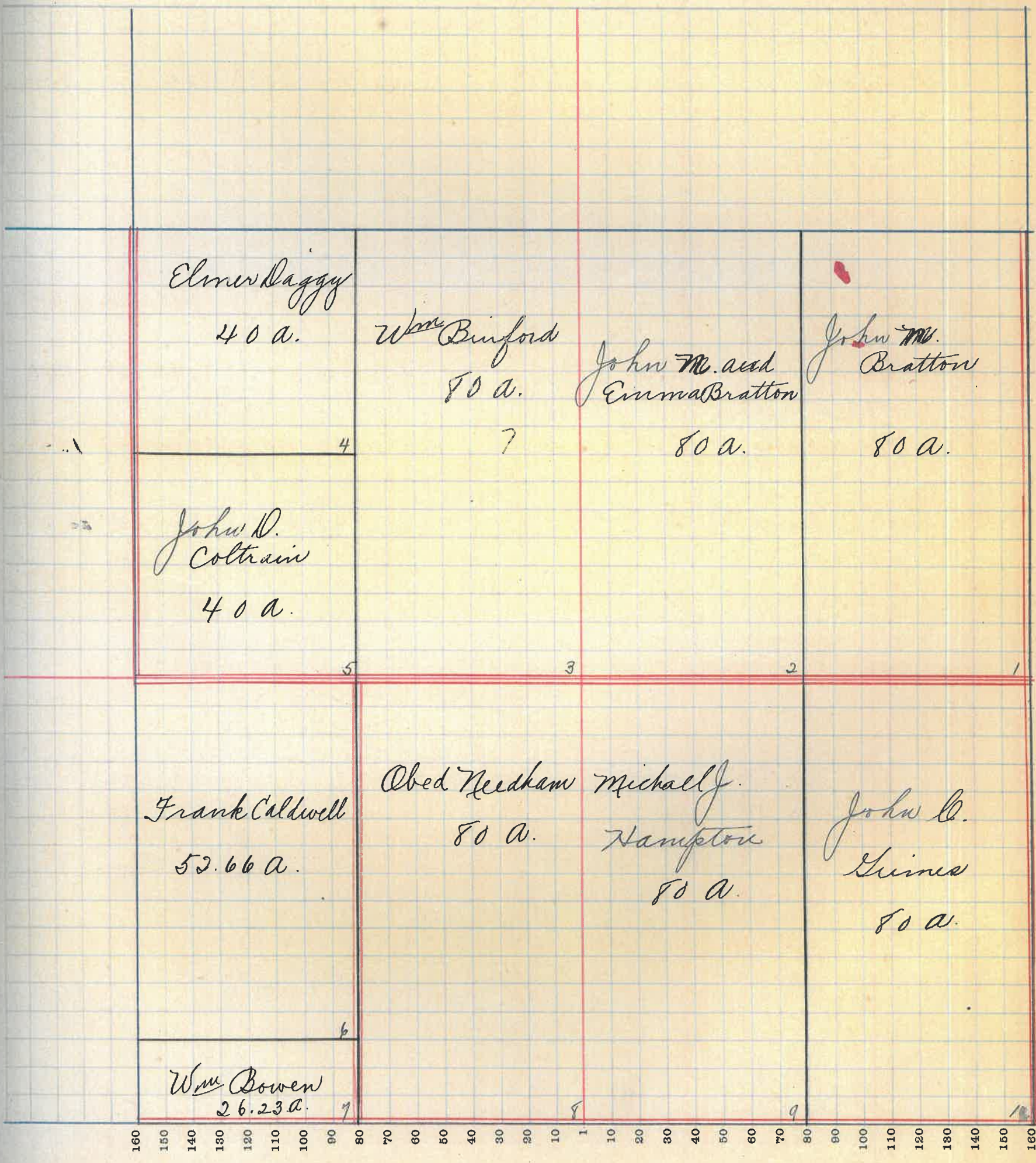
SECTION No. 12

Congressional Township No. 19, R. 3

SCALE—Forty rods to an inch, or ten rods to a space, Congress Land, which is one mile square for a section.
Number of acres in this Section, according to the United States Survey

Value of
lands and
improve-
ments

300
200
100
000
100
40
10
400
200
200



160
150
140
130
120
110
100
90
80
70
60
50
40
30
20
10
1
10
20
30
40
50
60
70
80
90
100
110
120
130
140
150
160

MONTGOMERY COUNTY, INDIANA, 1919

Assessor's Plat Book for Franklin

Township, No. 19

T. R. WOODBURN PRINTING CO. TERRE HAUTE, IND.

NAMES OF OWNERS	Number of Plat	DESCRIPTION	Section	Township	Range	Acres	Hundredths	Value of Lands	Value of Improvements	Value of Lands and Improvements
Everett Morrison	1	E ² NE ⁴	13	19	3	80		10000	800	10800
		NE ⁴ SE ⁴	13	19	3	40		5000		5000
Joseph Needham	2	W ² NE ⁴	13	19	3	80		10000	700	10700
Sylvester Needham	3	E ² NW ⁴	13	19	3	80		9800	200	10000
Alfred and Emma J. Black	4	W ² NW ⁴	13	19	3	80		9600	700	10300
Wallace Stuckey	5	NW ⁴ SW ⁴	13	19	3	40		4800	600	5400
Elkanah Booker	6	SW ⁴ SW ⁴	13	19	3	40		4800	300	5100
Samuel Flanigan	7	W ² E ² SW ⁴	13	19	3	40		4800	350	5150
Hiramville Brown	8	E ² E ² SW ⁴	13	19	3	40		4800	400	5200
Joe Booker	9	W ² SE ⁴	13	19	3	80		9600	700	10300
Ambrose Ward	10	SE ⁴ SE ⁴	13	19	3	40		4800	500	5300


SECTION No. 13

Congressional Township No. 19, R 3

SCALE—Forty rods to an inch, or ten rods to a space, Congress Land, which is one mile square for a section.
 Number of acres in this Section, according to the United States Survey

Value of
lands and
improve-
ments

00
00
00
00
00
00
00
00
00
00
00



MONTGOMERY COUNTY, INDIANA, 1919

Assessor's Plat Book for Franklin

Township, No. 19

T. R. WOODBURN PRINTING CO. TERRE HAUTE, IND.

NAMES OF OWNERS	Number of Plat	DESCRIPTION	Section	Township	Range	Acres	Hundredths	Value of Lands	Value of Improvements	Value of Lands and Improvements
Elwood Woody	1	N ² NE ⁴	14	19 3	79	80		9600	250	9800
Oliver Flanigan and Etal	2	S ² NE ⁴	14	19 3	80			16800	1200	18000
		pt N ² SE ⁴	14	19 3	60					
Alfred Cox	3	E ² NW ⁴	14	19 3	90			10800	250	11050
Forest & Mary E. Flanigan	4	W ² NW ⁴	14	19 3	80			9800	800	10600
Jennie Paddock	5	NW ⁴ SW ⁴	14	19 3	40			4800		4800
John Kettle	6	SW ⁴ SW ⁴	14	19 3	40			4800		4800
Maria Bunday	7	pt SE ⁴ SW ⁴	14	19 3	16	50		1980	150	2130
Oliver and Sarah Flanigan	8	pt E ² SW ⁴	14	19 3	53	50		6420	500	6920
Rebecca Flanigan	9	S ² SE ⁴	14	19 3	80			9600		9600
Wallace Stucky	10	pt NE ⁴ SE ⁴	14	19 3	20			2400		2400


SECTION No. 14

Congressional Township No. 19, R 3.

SCALE—Forty rods to an inch, or ten rods to a space, Congress Land, which is one mile square for a section.
Number of acres in this Section, according to the United States Survey.....

alue of
nds and
improvements

00
000
250
00
00
30
20
00



MONTGOMERY COUNTY, INDIANA, 1919

Assessor's Plat Book for

Franklin

Township, No. 19

T. R. WOODBURN PRINTING CO. TERRE HAUTE, IND.

NAMES OF OWNERS	Number of Plat	DESCRIPTION	Section	Township	Range	Acres	Hundredths	Value of Lands	Value of Improvements	Value of Lands and Improvements
<i>Jennie Paddock</i>	1	<i>E² NE⁴</i>	15	19	3	80	}	12,000	600	12,600
		<i>PT NE⁴ SE⁴</i>	15	19	3	20				
<i>Gurney Woody</i>	2	<i>W² NE⁴</i>	15	19	3	80		9400	600	10,000
<i>W. M. Cook</i>	3	<i>NW⁴</i>	15	19	3	160		19,200	1,000	20,200
<i>James F. Buchanan</i>	4	<i>W² SW⁴</i>	15	19	3	80		19,600	200	19,800
<i>W. C. Miller</i>	5	<i>E² SW⁴</i>	15	19	3	80	}	19,200	300	19,500
		<i>W² SE⁴</i>	15	19	3	80				
<i>John Kettle</i>	6	<i>PT NE⁴ SE⁴</i>	15	19	3	60		7200		7200

SECTION No. 15

Congressional Township No. 19, R 3

SCALE—Forty rods to an inch, or ten rods to a space, Congress Land, which is one mile square for a section.
Number of acres in this Section, according to the United States Survey

Value of
lands and
improvements

600


500

400

300

200

100



MONTGOMERY COUNTY, INDIANA, 1919

Assessor's Plat Book for Franklin

Township, No. 19

Y. R. WOODBURN PRINTING CO. TERRE HAUTE, IND.

NAMES OF OWNERS	Number of Plat	DESCRIPTION	Section	Township	Range	Acres	Hundredths	Value of Lands	Value of Improvements	Value of Lands and Improvements
W. A. Buchanan	1	N ²	16	19	3	320		41600	1400	43000
Mary Leas	2	W ² S W ⁴	16	19	3	80		10400	300	10700
W. C. Vannice	3	W ² E ² S W ⁴	16	19	3	40		5000	300	5300
Minnie Vannice	4	E ² E ² S W ⁴	16	19	3	40		5000		5000
James F. Buchanan	5	S E ⁴	16	19	3	159	50	19000	800	19800

MONTGOMERY COUNTY, INDIANA, 1919

Assessor's Plat Book for *Franklin*

Township, No. *19*

R. WOODBURN PRINTING CO. TERRE HAUTE, IND.

NAMES OF OWNERS	Number of Plat	DESCRIPTION	Section	Township	Range	Acres	Hundredths	Value of Lands	Value of Improvements	Value of Lands and Improvements
<i>John M. Woody</i>	1	<i>E² NE⁴</i>	17	19	3	80	}	22400	800	23200
		<i>PT NE² SE⁴</i>	17	19	3	20				
		<i>SW⁴ NE⁴</i>	17	19	3	40				
		<i>PT SE⁴ NW⁴</i>	17	19	3	20				
<i>W. P. Harland</i>	2	<i>NW⁴ NE⁴</i>	17	19	3	40	}	39000	800	39800
		<i>PT E² NW⁴</i>	17	19	3	60				
		<i>PT NE² SW⁴</i>	17	19	3	120				
		<i>NW⁴ SE⁴</i>	17	19	3	40				
		<i>SW⁴ NW⁴</i>	17	19	3	40				
<i>G. M. Cook</i>	3	<i>NW⁴ NW⁴</i>	17	19	3	40	5200	300	5500	
<i>G. W. Pittman</i> <i>Geo. Flaming</i>	4	<i>PT SW⁴ SW⁴</i>	17	19	3	20	2600	300	2900	
<i>Wm Taylor</i>	5	<i>PT SE⁴ SW⁴</i>	17	19	3	20	2600		2600	
<i>Joe M. Blasky</i>	6	<i>SW⁴ SE⁴</i>	17	19	3	40	5400	400	5800	
<i>W. C. Varnice</i>	7	<i>PT E² SE⁴</i>	17	19	3	60	8100	900	9000	

SECTION No. 17

Congressional Township No. 19, R 3

SCALE—Forty rods to an inch, or ten rods to a space, Congress Land, which is one mile square for a section.
Number of acres in this Section, according to the United States Survey.....

Value of
lands and
improvements

3200

800


700

600

500

400

300



MONTGOMERY COUNTY, INDIANA, 1919

Assessor's Plat Book for Franklin

Township, No. 19

T. R. WOODBURN PRINTING CO. TERRE HAUTE, IND.

NAMES OF OWNERS	Number of Plat	DESCRIPTION	Section	Township	Range	Acres	Hundredths	Value of Lands	Value of Improvements	Value of Lands and Improvements
John Mote	1	PT S ² NE ⁴ ; PT SE ⁴ NE ⁴	18	19	3	106	51	9540	200	9740
Albert Cox + Leo Malsbary	2	PT NE ⁴	18	19	3	65		4550	500	5050
Ireel Butler	3	PT NE ⁴	18	19	3	13		1300		1300
Earl Woody	4	PT NW ⁴	18	19	3	68	25	7560	400	7960
Olyde Binford	5	PT W ² NW ⁴	18	19	3	70		7700	300	8000
Walter + Artie Martin	6	PT W ² SW ⁴	18	19	3	73		8760	100	8860
Henry Thornberg	7	E ² SW ⁴	18	19	3	80		9600	1000	10600
Fred Heffner	8	W ² SE ⁴	18	19	3	80		9600	500	10100
Ira Flamingan	9	E ² SE ⁴	18	19	3	80		9700	500	10200
Sarah Wray	10	PT E ² SE ⁴	18	19	3	7		840	300	1140

SECTION No. 14

Congressional Township No. 19, R 3

SCALE—Forty rods to an inch, or ten rods to a space, Congress Land, which is one mile square for a section.
 Number of acres in this Section, according to the United States Survey.....

Value of
lands and
improvements

140

0.50

300

260

200

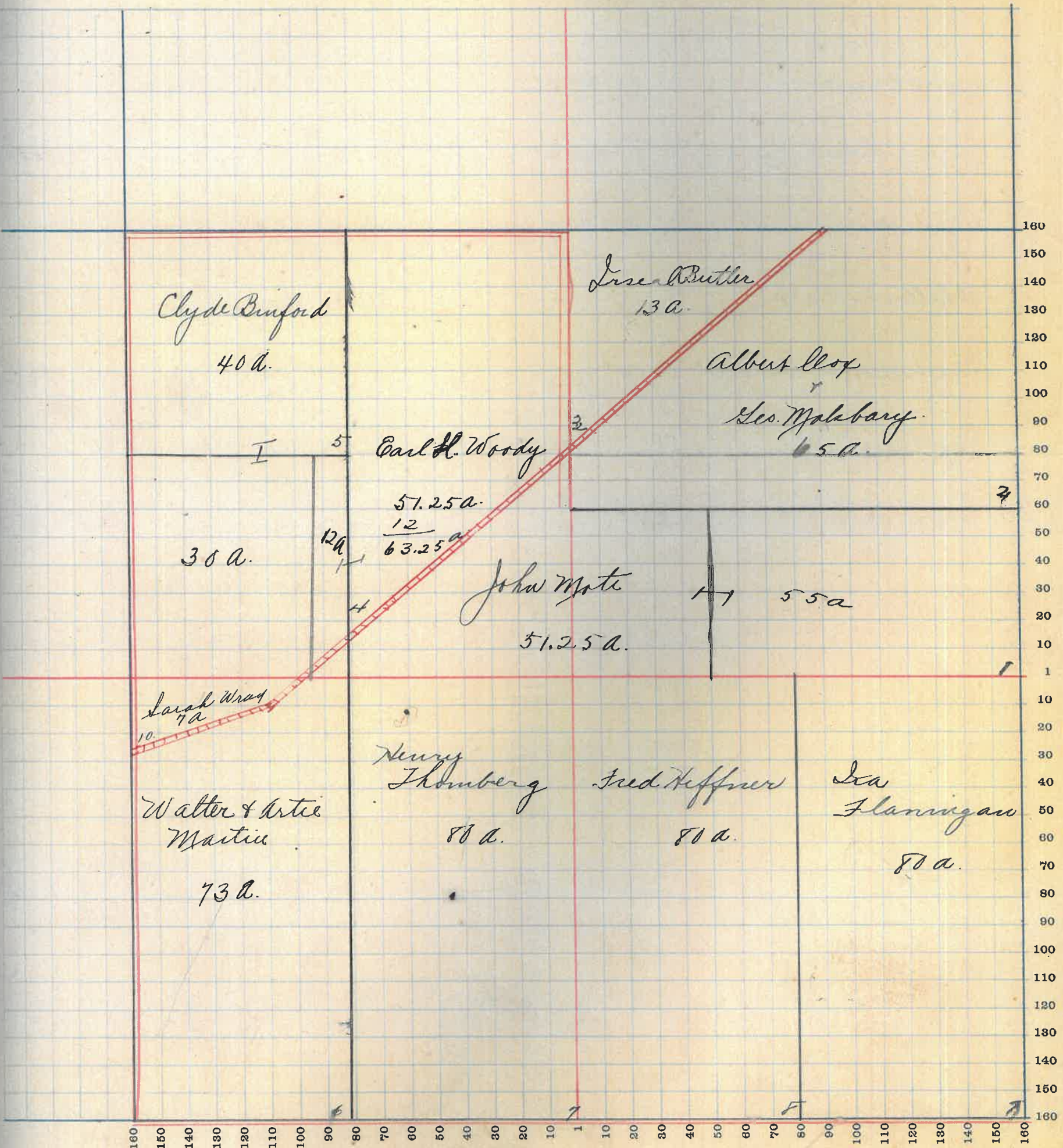
860

600

1100

1200

140



MONTGOMERY COUNTY, INDIANA, 1919

Assessor's Plat Book for Franklin

Township, No. 19

T. R. WOODBURN PRINTING CO. TERRE HAUTE, IND.

NAMES OF OWNERS	Number of Plat	DESCRIPTION	Section	Township	Range	Acres	Hundredths	Value of Lands	Value of Improvements	Value of Lands and Improvements
<i>G. W. & Flora Francis</i>	1	<i>SE⁴NE⁴</i>	19	19 3	40	4800		4800		4800
<i>G. W. Francis</i>	2	<i>NE⁴NE⁴</i>	19	19 3	40	4800		4800	400	5200
<i>Edna Johnson Isabelle Lynch</i>	3	<i>W²NE⁴, W²SE⁴</i>	19	19 3	160	17600		17600	500	18100
<i>Henry Thornberg</i>	4	<i>E²NW⁴, E²SW⁴</i>	19	19 3	160	18400		18400		18400
<i>Chas Hummel</i>	5	<i>NW⁴NW⁴</i>	19	19 3	40	4400		4400	300	4700
<i>Lebbie Soback</i>	6	<i>SW⁴NW⁴</i>	19	19 3	42	4620		4620		4620
<i>Roy & Mary Tremble</i>	7	<i>W²SW⁴</i>	19	19 3	80	9860		9860	1000	10860
<i>Edjah Dressel</i>	8	<i>E²SE⁴</i>	19	19 3	80	9600		9600	500	10100

SECTION No. 19

Congressional Township No. 19, R 3

SCALE—Forty rods to an inch, or ten rods to a space, Congress Land, which is one mile square for a section.
Number of acres in this Section, according to the United States Survey.....

Value of
lands and
improve-
ments

800

200

100


400

00

620

760

100



MONTGOMERY COUNTY, INDIANA, 1919

Assessor's Plat Book for Franklin Township, No. 19


T. R. WOODBURN PRINTING CO. TERRE HAUTE, IND.

NAMES OF OWNERS	Number of Plat	DESCRIPTION	Section	Township	Range	Acres	Hundredths	Value of Lands	Value of Improvements	Value of Lands and Improvements
W.P. McBlaskey	1	E ² NE ⁴	20	19	3	80		10,000	800	10800
		NE ² SE ⁴	20	19	3	80		10,000	200	10200
E.P. McBlaskey	2	PTW ² NE ⁴	20	19	3	79		9875		9875
Joe McBlaskey	3	PT E ² NW ⁴	20	19	3	61		7625	200	7825
Wm Laylor	4	PT E ² NW ⁴	20	19	3	20		2500	300	2800
Seth Smith	5	W ² NW ⁴	20	19	3	80		10,000		10,000
Elijah Fressel	6	W ² SW ⁴	20	19	3	80		10,000		10,000
LeRoy Wilson	7	E ² SW ⁴	20	19	3	80		9600	600	10200
Albert Young	8	S ² SE ⁴	20	19	3	80		9600	200	9800

SECTION No. 20

Congressional Township No. 19, R 3

SCALE—Forty rods to an inch, or ten rods to a space, Congress Land, which is one mile square for a section.
Number of acres in this Section, according to the United States Survey.....



MONTGOMERY COUNTY, INDIANA, 1919

Assessor's Plat Book for Franklin

Township, No. 19

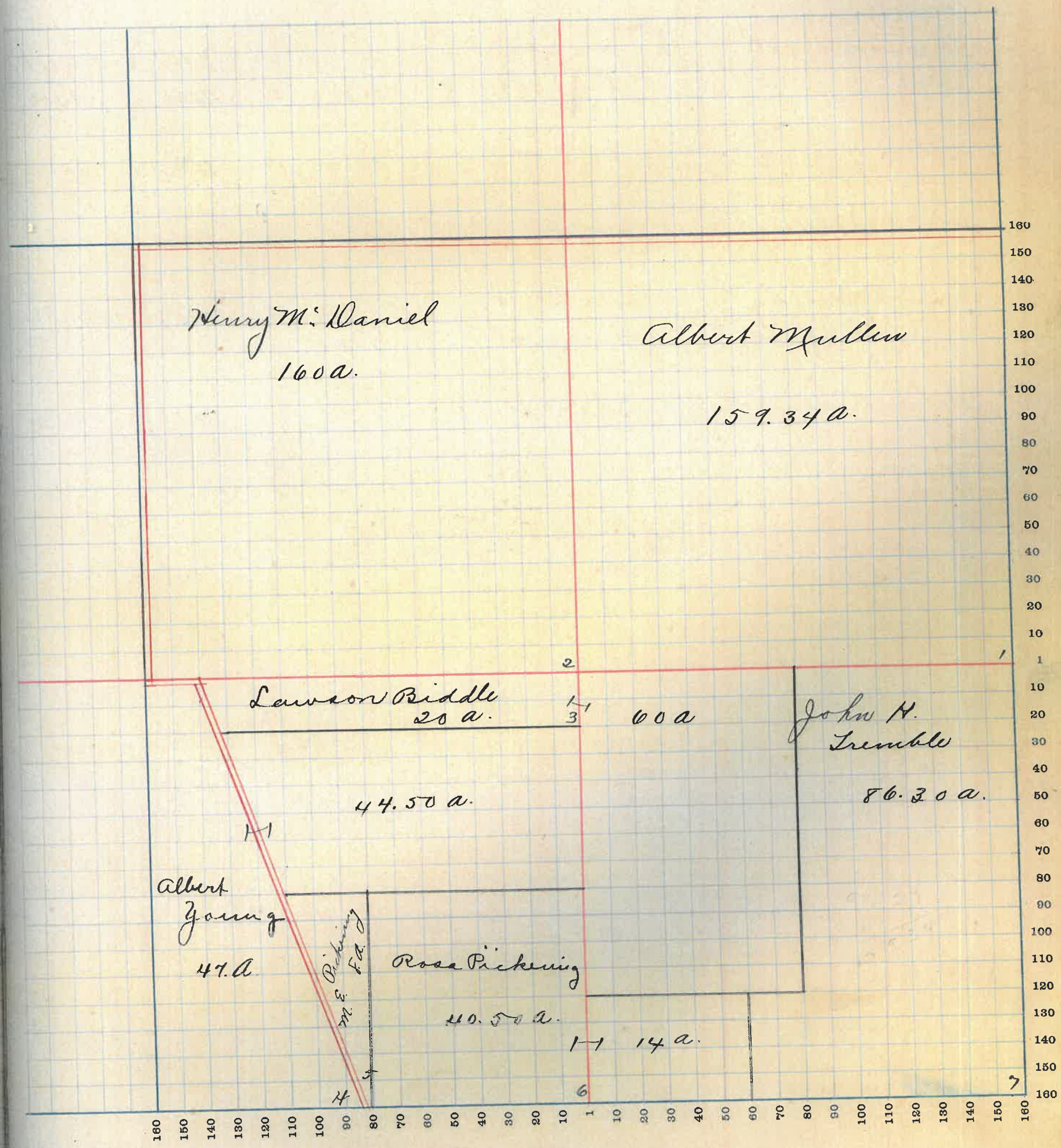
Y. R. WOODBURN PRINTING CO. TERRE HAUTE, IND.

NAMES OF OWNERS	Number of Plat	DESCRIPTION	Section	Township	Range	Acres	Hundredths	Value of Lands	Value of Improvements	Value of Lands and Improvements
Albert Mullen	1	NE ⁴	21	19	3	159	34	19875	700	20575
Henry M. Daniel	2	NW ⁴	21	19	3	160		20000	700	20700
Lawson Biddle	3	PT SW ⁴	21	19	3	20		2400	300	2700
		PT W ² SE ⁴	21	19	3	60		7200		7200
Albert Young	4	PT SW ⁴	21	19	3	91	50	11445	1200	13645
M. E. Pickering	5	PT SW ⁴	21	19	3	8		1000		1000
Rosa Pickering	6	PT SE ⁴ SW ⁴	21	19	3	40	50	5070	600	5670
		PT SW ⁴ SE ⁴	21	19	3	14		1750		1750
John N. Trumble	7	PT E ² SE ⁴	21	19	3	86	30	10750	400	11150

SECTION No. 21

Congressional Township No. 19, R 3

SCALE—Forty rods to an inch, or ten rods to a space, Congress Land, which is one mile square for a section.
Number of acres in this Section, according to the United States Survey.....



MONTGOMERY COUNTY, INDIANA, 1919

Assessor's Plat Book for Franklin

Township, No. 19

W. R. WOODBURN PRINTING CO. TERRE HAUTE, IND.

NAMES OF OWNERS	Number of Plat	DESCRIPTION	Section	Township	Range	Acres	Hundredths	Value of Lands	Value of Improvements	Value of Lands and Improvements
John Knettle	1	E ² NE ⁴	22	19	3	80		9600		9600
Herman E. Stewart	1/2	W ² NE ⁴	22	19	3	80	}	14400	450	14850
Jas. a "	3/2	SE ⁴ NE ⁴	22	19	3	40				
etal	2/2									
O.S. Miller	3	PT NW ⁴	22	19	3	120		15000	450	15450
Adda A. Stewart	4	W ² SW ⁴	22	19	3	80		10000	300	10300
Sallie Lynch	5	E ² SW ⁴	22	19	3	80	}	19200	900	20100
		W ² SE ⁴	22	19	3	80				
Helena Nicely	6	PT NE ² SE ⁴	22	19	3	51	30	6120		6120
W. B. Miller	7	PT E ² SE ⁴	22	19	3	28	70	3400		3400

SECTION No. 22

Congressional Township No. 19, R 3

SCALE—Forty rods to an inch, or ten rods to a space, Congress Land, which is one mile square for a section.
Number of acres in this Section, according to the United States Survey

Value of
lands and
improvements

600

50


50

100

100

20

10



MONTGOMERY COUNTY, INDIANA, 1919

Assessor's Plat Book for Franklin

Township, No. 19

W. E. WOODBURN PRINTING CO. TERRE HAUTE, IND.

NAMES OF OWNERS	Number of Plat	DESCRIPTION	Section	Township	Range	Acres	Hundredths	Value of Lands	Value of Improvements	Value of Lands and Improvements
Lewis M. Horn	1	PT S ² NE ⁴	23	19	3	60	}	10680	500	11180
		PT W ² SE ⁴	23	19	3	29				
Albert L. Libbitt	2	PT NE ⁴	23	19	3	100		12000	800	12800
W. C. Miller	3	PT NW ⁴	23	19	3	77	}	12600	400	13000
		PT W ² SW ⁴	23	19	3	28				
Effie Butler	4	PT E ² NW ⁴	23	19	3	22	50	2700	200	2900
L. R. Butler	5	PT E ² NW ⁴	23	19	3	+	50	60		60
John Knittle	6	PT W ² NW ⁴	23	19	3	60		7200	500	7700
Helen Nicely	7	PT SW ⁴	23	19	3	132	}	21960	600	22560
		PT W ² SE ⁴	23	19	3	51				
M. E. Shoaf	8	E ² SE ⁴	23	19	3	79	50	9600	800	10400

SECTION No. 23

Congressional Township No. 19, R 3

SCALE—Forty rods to an inch, or ten rods to a space, Congress Land, which is one mile square for a section.
Number of acres in this Section, according to the United States Survey

Value of
lands and
improve-
ments

180

100

000


50

0

00

560

100



MONTGOMERY COUNTY, INDIANA, 1919

Assessor's Plat Book for Franklin

Township, No. 19

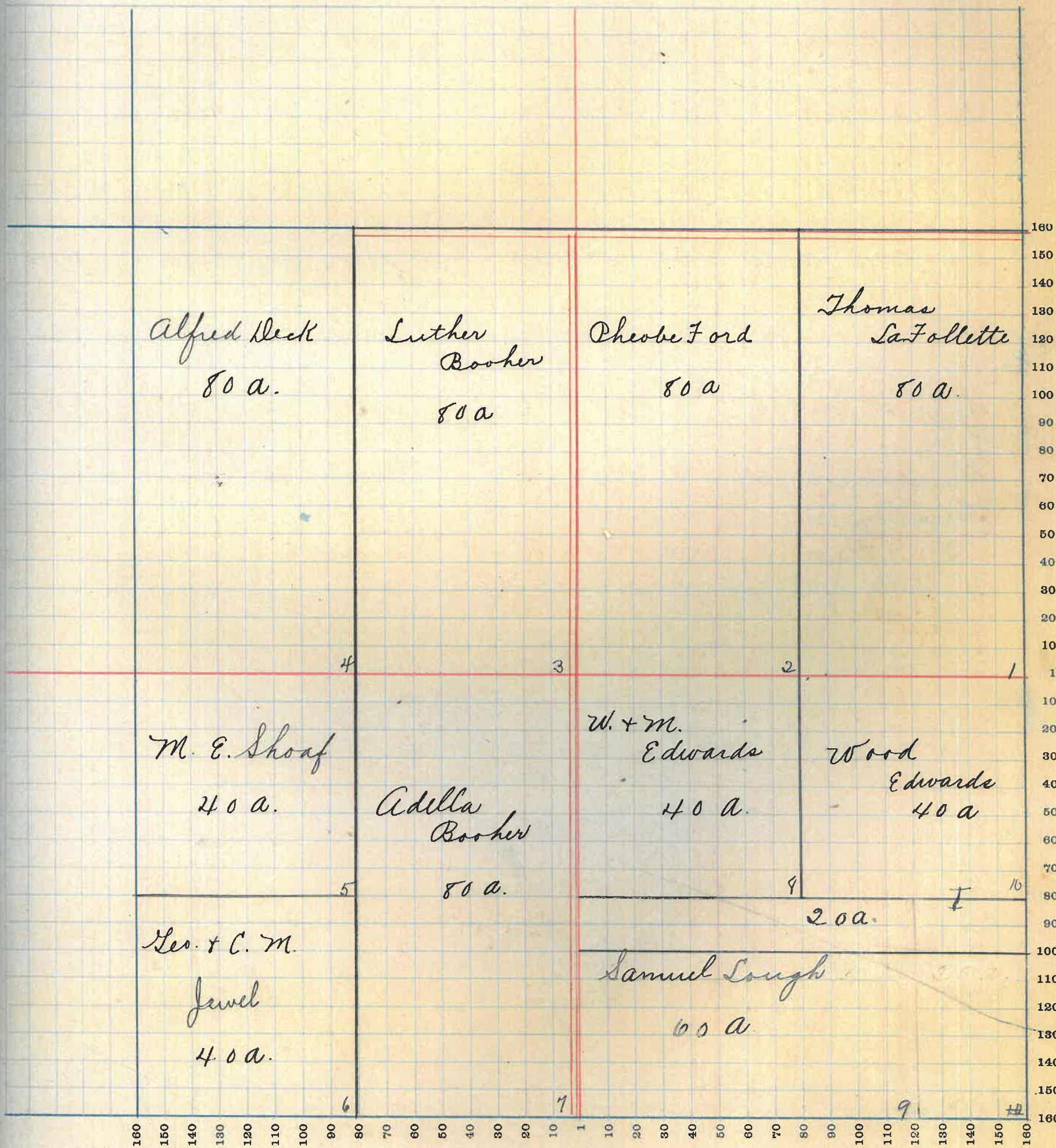
T. R. WOODBURN PRINTING CO. TERRE HAUTE, IND.

NAMES OF OWNERS	Number of Plat	DESCRIPTION	Section	Township	Range	Acres	Hundredths	Value of Lands	Value of Improvements	Value of Lands and Improvements
Thomas LaFollette	1	E ² NE ⁴	24	19	3	80		9600	700	10300
Pheobe Ford	2	W ² NE ⁴	24	19	3	80		9600	700	10300
Luther Booker	3	E ² NW ⁴	24	19	3	80		9600	800	10400
Alfred Heck	4	W ² NW ⁴	24	19	3	80		9600	600	10200
M.E. Shoaf	5	NW ⁴ SW ⁴	24	19	3	40		4800		4800
Geo. + C. M. Jewell	6	SW ⁴ SW ⁴	24	19	3	40		4800		4800
Adella Booker	7	W ² SW ⁴	24	19	3	80		9600	300	9800
W. + M. Edwards	8	NW ⁴ SE ⁴	24	19	3	40		5000	700	5700
Samuel Lough	9	PT S ² SE ⁴	24	19	3	60		7500	700	8200
Wood Edwards	10	N E ⁴ S E ⁴	24	19	3	40	}	7500		7500
		PT SE ⁴ SE ⁴	24	19	3	20				

SECTION No. 24

Congressional Township No. 19, R 3.

SCALE—Forty rods to an inch, or ten rods to a space, Congress Land, which is one mile square for a section.
Number of acres in this Section, according to the United States Survey



MONTGOMERY COUNTY, INDIANA, 1919

Assessor's Plat Book for Franklin

Township, No. 19

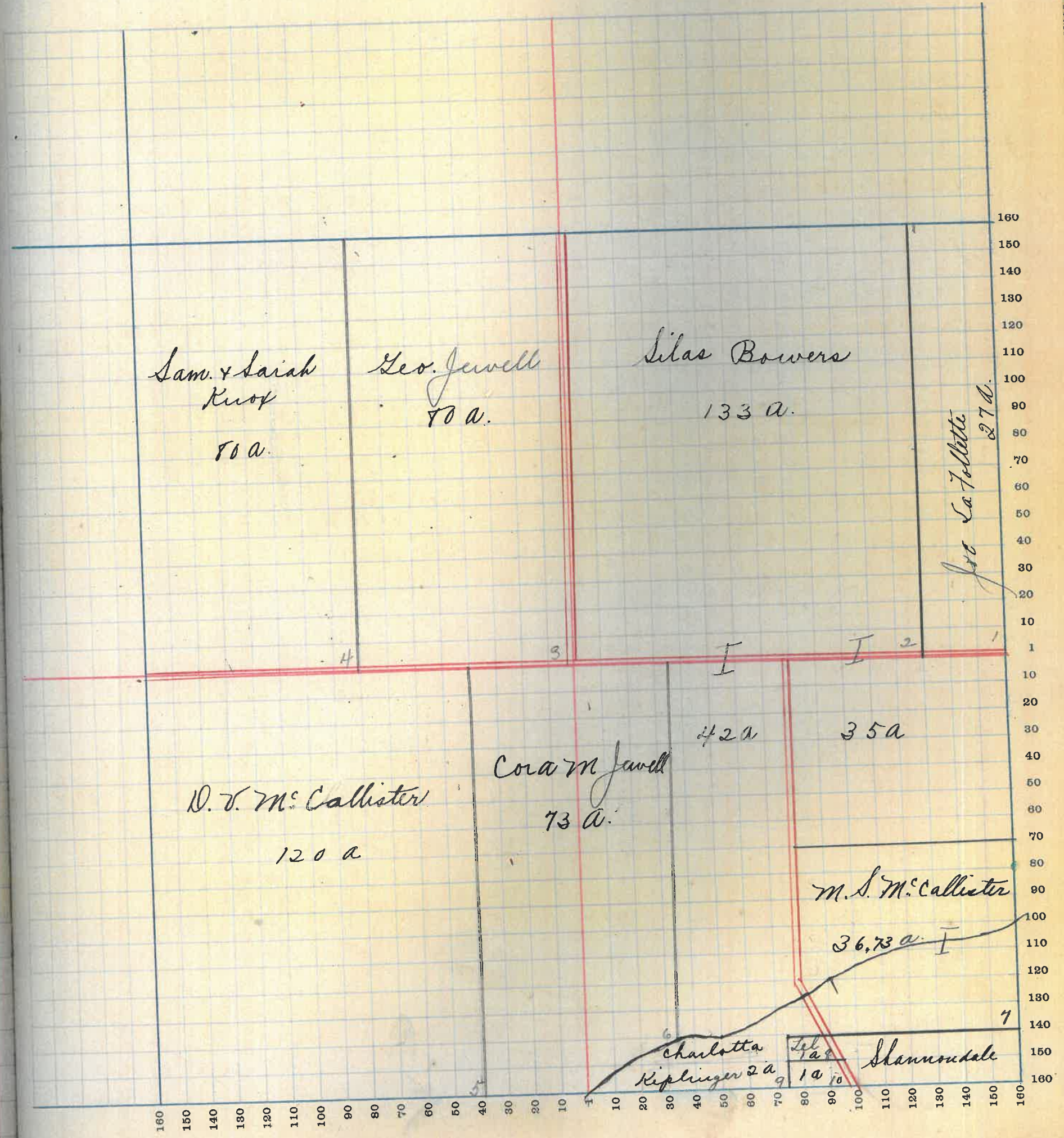
F. H. WOODBURN PRINTING CO. TERRE HAUTE, IND.

NAMES OF OWNERS	Number of Plat	DESCRIPTION	Section	Township	Range	Acres	Hundredths	Value of Lands	Value of Improvements	Value of Lands and Improvements
Jos. La Follette	1	pt E ² NE ⁴	25	19	3	27		2700	600	3300
Silas Bowers	2	pt NE ⁴	25	19	3	133	}	26895	700	27595
		NE ⁴ SE ⁴	25	19	3	40				
		pt W ² SE ⁴	25	19	3	42				
Geo. Jewell	3	E ² NW ⁴	25	19	3	80		10000	600	10600
Sam & Sarah Knop	4	W ² NW ⁴	25	19	3	80		10000	600	10600
D. V. M ^c Callister	5	pt SW ⁴	25	19	3	120		14400	300	14700
Cora M. Jewell	6	pt E ² SW ⁴ , pt E ² SE ⁴	25	19	3	73		9125	400	9525
M. A. M ^c Callister	7	pt SE ⁴ SE ⁴	25	19	3	36	73	4370		4370
Shannowdale Telephone Co.	8	pt E ⁴ SE ⁴	25	19	3	1		120	200	320
Charlotte Kiplinger	9	pt SE ⁴ SE ⁴	25	19	3	2		200		200
Joe. Shaver	10	pt SE ⁴ SE ⁴	25	19	3	1		120		120

SECTION No. 25

Congressional Township No. 19, R 3.

SCALE—Forty rods to an inch, or ten rods to a space, Congress Land, which is one mile square for a section.
Number of acres in this Section, according to the United States Survey



MONTGOMERY COUNTY, INDIANA, 1919

Assessor's Plat Book for Franklin

Township, No. 19

Y. R. WOODBURN PRINTING CO. TERRE HAUTE, IND.

NAMES OF OWNERS	Number of Plat	DESCRIPTION	Section	Township	Range	Acres	Hundredths	Value of Lands	Value of Improvements	Value of Lands and Improvements
Bew ^{1/2} + Orville ^{1/2} Sough	1	E ² NE ⁴	26	193		80		9600	1000	10600
Lida + Jennie Mount	2	W ² NE ⁴	26	193		80	}	14400	900	15300
		PT E ² NE ⁴	26	193		40				
Hallie Butler	3	PT NE ⁴	26	193		120		14400		14400
Jas. L. + M. La Follette	4	PT SW ⁴	26	193		101		12110		12110
S. H. Shaver	5	PT SW ⁴ SW ⁴	26	193		5.50		425		425
Martha Clouser	6	PT SW ⁴ , PT SE ⁴	26	193		133.50		161020	300	16320
D. V. M. Callister	7	E ² SE ⁴	26	193		80		9600	100	9700

SECTION No. 26

Congressional Township No. 19, R 3.

SCALE—Forty rods to an inch, or ten rods to a space, Congress Land, which is one mile square for a section.
Number of acres in this Section, according to the United States Survey.....

Value of
Lands and
Improve-
ments

600

300


1410

110

25

320

710



MONTGOMERY COUNTY, INDIANA, 1919

Assessor's Plat Book for Franklin

Township, No. 19

Y. R. WOODBURN PRINTING CO. TERRE HAUTE, IND.

NAMES OF OWNERS	Number of Plat	DESCRIPTION	Section	Township	Range	Acres	Hundredths	Value of Lands	Value of Improvements	Value of Lands and Improvements
Hallie Butler	1	E ² NE ⁴	27	19	3	80		9600	1200	10800
Joseph Shaver	2	W ² NE ⁴ , S ² NW ⁴	27	19	3	160		19200	1200	20400
Sallie Synch	3	NE ⁴ NW ⁴	27	19	3	40		4800		4800
Sloyd Stewart	4	NW ⁴ NW ⁴	27	19	3	40		4800		4800
Harry N. Mount	5	SW ⁴	27	19	3	160		19200	1400	20600
Jas. D. & Mary LaFollette	6	SE ⁴	27	19	3	149		17880	1200	19080
S. N. Shaver	7	SE ⁴	27	19	3	11		1320		1320

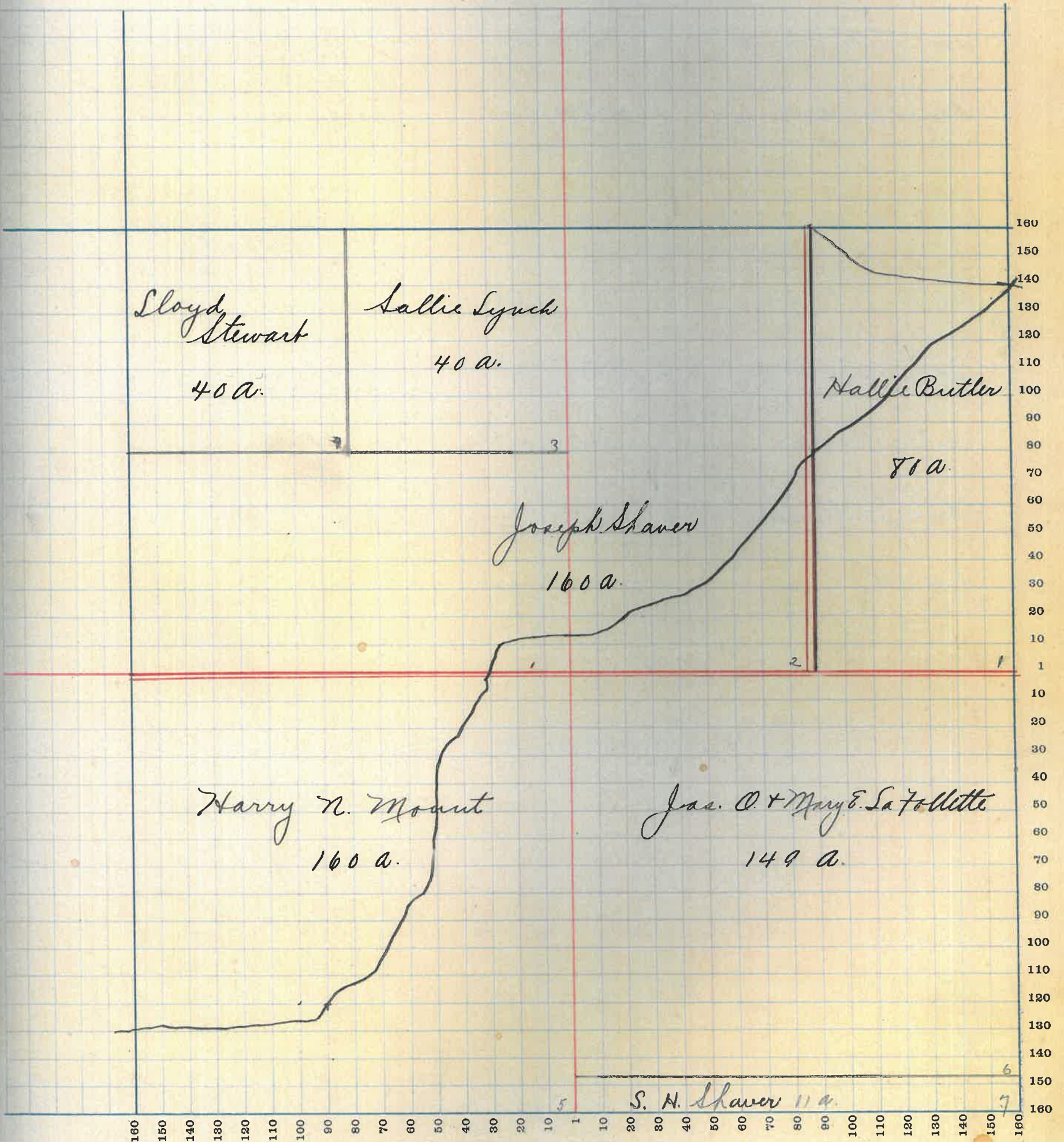
SECTION No. 27

Congressional Township No. 19, R 3.

SCALE—Forty rods to an inch, or ten rods to a space, Congress Land, which is one mile square for a section.
Number of acres in this Section, according to the United States Survey

Value of
lands and
improvements

500
400
300
200
100
0



MONTGOMERY COUNTY, INDIANA, 1919

Assessor's Plat Book for Franklin

Township, No. 19

Y. R. WOODBURN PRINTING CO. TERRE HAUTE, IND.

NAMES OF OWNERS	Number of Plat	DESCRIPTION	Section	Township	Range	Acres	Hundredths	Value of Lands	Value of Improvements	Value of Lands and Improvements
Wallace Clop	1	Pt E ² NE ⁴	2819	3	58	6960	100	7060		7060
Chis Rhoads	2	Pt E ² NE ⁴	2819	3	22	2640		2640		2640
Winfield Johnston	3	SW ⁴ NE ⁴	2819	3	40	4800	700	5500		5500
Rosa Pickering	4	NW ⁴ NE ⁴	2819	3	40	2400		2400		2400
		Pt E ² NW ⁴	2819	3	40	2400		2400		2400
Josiah Dixon	5	Pt N ² NW ⁴	2819	3	48	5760	700	6460		6460
Sarah E. Engle	6	Pt S ² NW ⁴	2819	3	1	120		120		120
Joe Wheeler	7	Pt S ² NW ⁴	2819	3	41	4920	400	5320		5320
W. D. Peebles	8	Pt W ² NW ⁴	2819	3	30	3600		3600		3600
Edua Johnson	9	Pt W ² SW ⁴	2819	3	78	9500		9500		9500
H. H. Thomas	10	E ² SW ⁴ , SE ⁴	2819	3	240	28800	1200	30000		30000

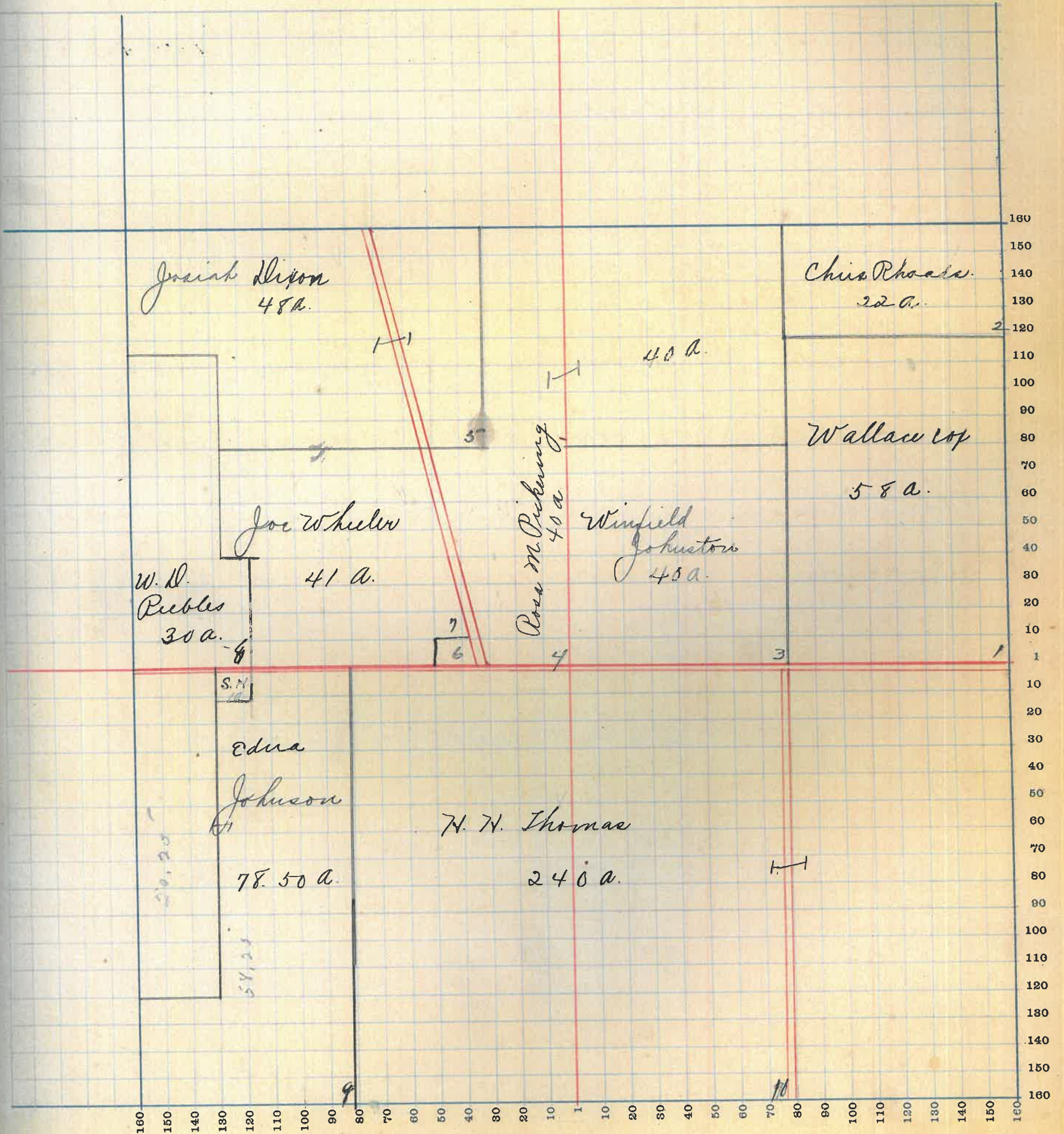
SECTION No. 28

Congressional Township No. 19, R 3

SCALE—Forty rods to an inch, or ten rods to a space, Congress Land, which is one mile square for a section.
Number of acres in this Section, according to the United States Survey

Value of
lands and
improvements

160
140
120
100
80
60
40
20
0
20
40
60
80
100
120
140
160



MONTGOMERY COUNTY, INDIANA, 1919

Assessor's Plat Book for _____ Township, No. _____

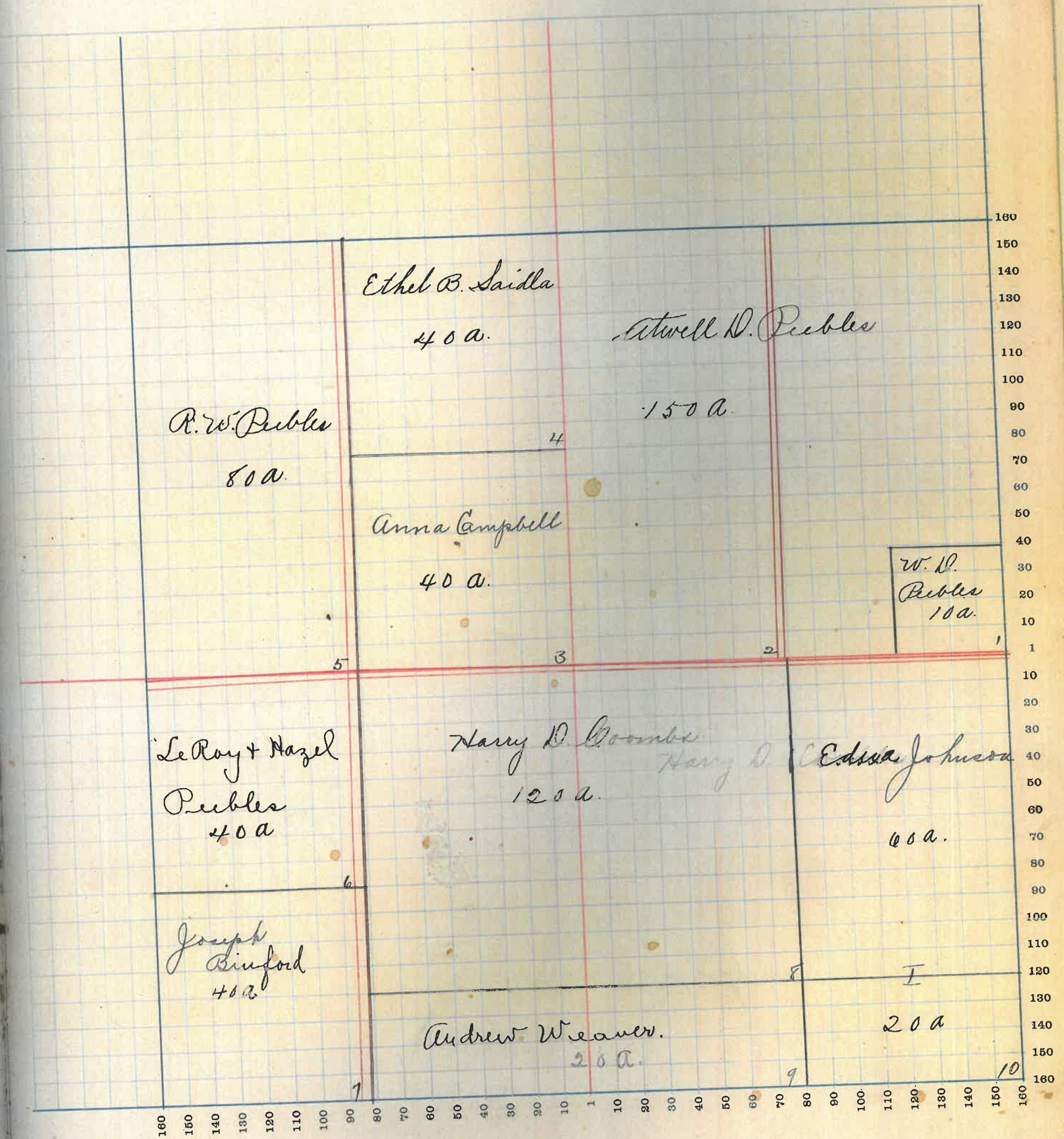
Y. R. WOODBURN PRINTING CO. TERRE HAUTE, IND.

NAMES OF OWNERS	Number of Plat	DESCRIPTION	Section	Township	Range	Acres	Hundredths	Value of Lands	Value of Improvements	Value of Lands and Improvements
W. D. Peebles	1	Pt SE ⁴ NE ⁴	29	19	3	10		1200	500	1700
Atwell D. Peebles	2	Pt NE ⁴	29	19	3	150		18000	800	18800
Anna Campbell	3	SE ⁴ NW ⁴	29	19	3	40		4400	100	4500
Ethel B. Saddle	4	NE ⁴ NW ⁴	29	19	3	40		4800		4800
R. W. Peebles	5	W ² NW ⁴	29	19	3	80		9600	1200 800	10400 ⁴
LeRoy + Hazel Peebles	6	NW ⁴ SW ⁴	29	19	3	40		4800	700 500	5300 ⁵
Joseph Binford	7	SW ⁴ SW ⁴	29	19	3	40		4800		4800
Harry D. Combs	8	Pt E ² SW ⁴ , Pt W ² SE ⁴	29	19	3	120		14400	500 300	14900 ⁹
Andrew Weaver	9	Pt SW ⁴ SW ⁴ , Pt SW ⁴ SE ⁴	29	19	3	20		1700		1700
Edna Johnson	10	E ² SE ⁴	29	19	3	80		9600	300	9900

SECTION No. 29

Congressional Township No. 19, R 3

SCALE—Forty rods to an inch, or ten rods to a space, Congress Land, which is one mile square for a section.
Number of acres in this Section, according to the United States Survey



MONTGOMERY COUNTY, INDIANA, 1919

Assessor's Plat Book for _____

Township, No. _____

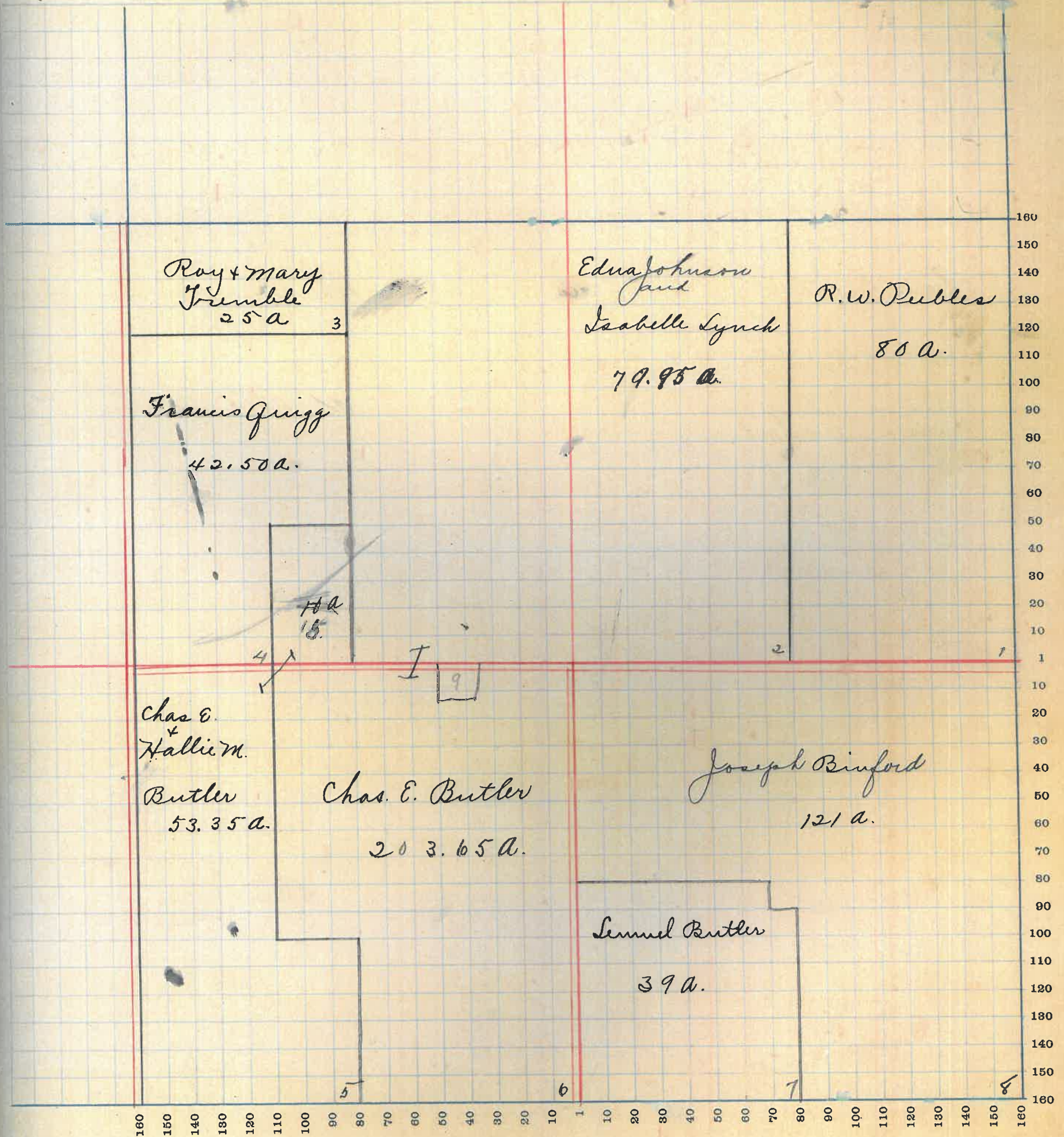
R. WOODBURN PRINTING CO TERRE HAUTE, IND

NAMES OF OWNERS	Number of Plat	DESCRIPTION	Section	Township	Range	Acres	Hundredths	Value of Lands	Value of Improvements	Value of Lands and Improvements
R. W. Peebles	1	E ² 7 E 4	30	19	3	80		9600		9600
Edna Johnson + Isabelle Lynch	2	W ² 7 E 4	30	19	3	79	95	9600		9600
Roy + Mary Tremble	3	Pt W ² 7 W 4	30	19	3	25		3000		3000
Francis Quigg	4	Pt W ² 7 W 4	30	19	3	42	50	5100	700	5800
C. E. + Nellie Butler	5	Pt SW ⁴ , Pt NW ⁴ , Pt	30	19	3	53	25	6400		6400
Chas. Butler	6	E ² 7 W 4, Pt SW ⁴	30	19	3	23	65	24420	1200	25620
Samuel Butler	7	Pt SE ⁴	30	19	3	39		3120		3120
Joseph Binford	8	Pt SE ⁴	30	19	3	121		13310	900	14210

SECTION No. 30

Congressional Township No. 19, R 2

SCALE—Forty rods to an inch, or ten rods to a space, Congress Land, which is one mile square for a section.
Number of acres in this Section, according to the United States Survey



MONTGOMERY COUNTY, INDIANA, 1919

Assessor's Plat Book for _____

Township, No. _____

F. R. WOODBURN PRINTING CO. TERRE HAUTE, IND.

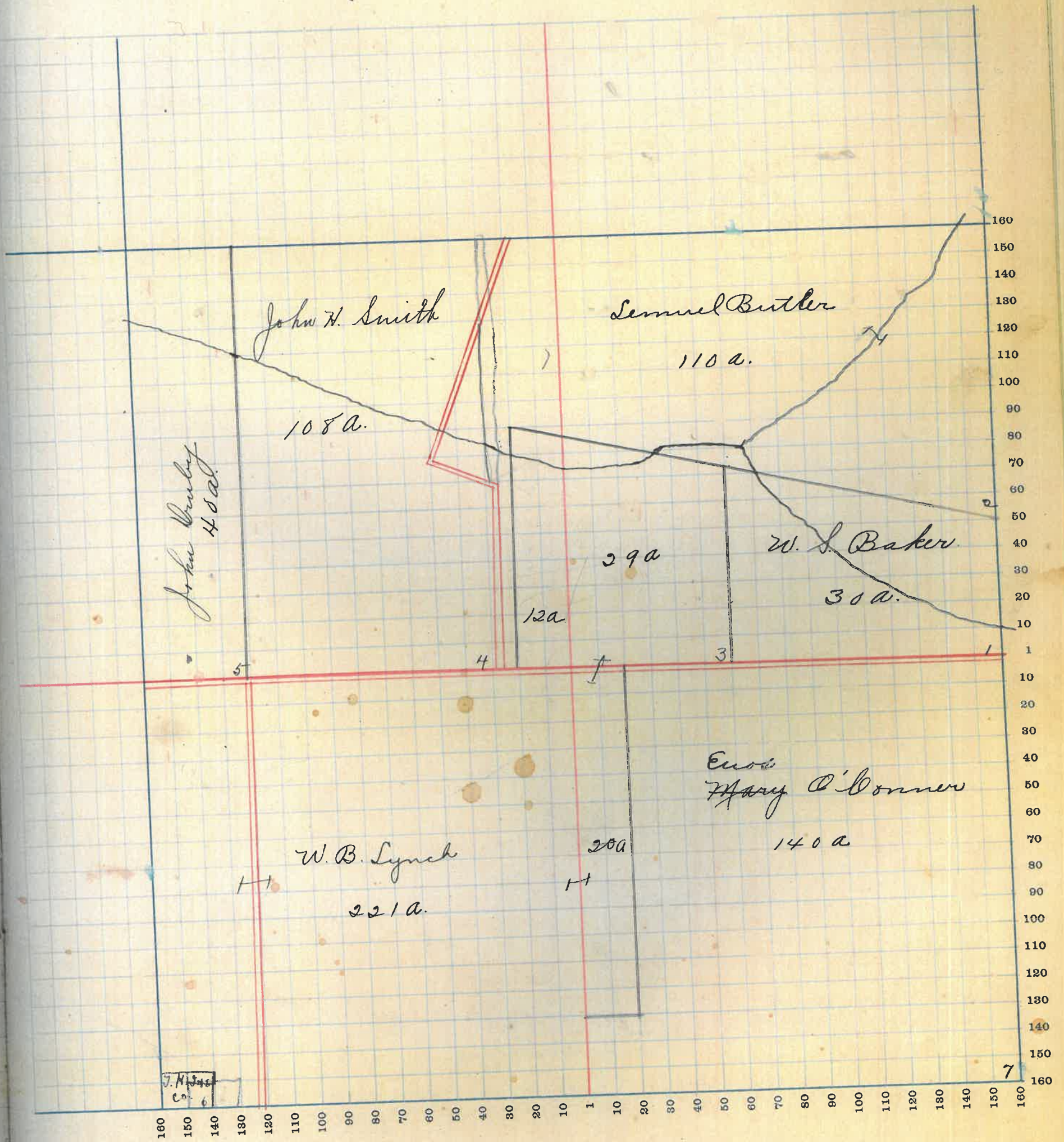
NAMES OF OWNERS	Number of Plat	DESCRIPTION	Section	Township	Range	Acres	Hundredths	Value of Lands	Value of Improvements	Value of Lands and Improvements
W. S. Baker	1	P+NE4	31	19	3	30		1500	200	1700
Samuel Butler	2	P+NE4	31	19	3	110		8800	500	9300
W. B. Lynch	3	P+NE4 P+NW4 P+SW4 P+SE4	31	19	3	221		26520	700	27220
John Brumby	4 5	W2W2NW4	31	19	3	40		4800		4800
John Smith	4	P+NW4	31	19	3	108		9720	700	10400
Enos Harry O'Conner	7	P+SE4	31	19	3	140		16800	1000	17800
J. N. S + E. Tractor Co.	6	P+SW4 SW4	31	19	3					

120
140
20
100
100
20
120

SECTION No. 31

Congressional Township No. 19, R 3

SCALE—Forty rods to an inch, or ten rods to a space, Congress Land, which is one mile square for a section.
Number of acres in this Section, according to the United States Survey.



61

MONTGOMERY COUNTY, INDIANA, 1919

Assessor's Plat Book for _____

Township, No. _____

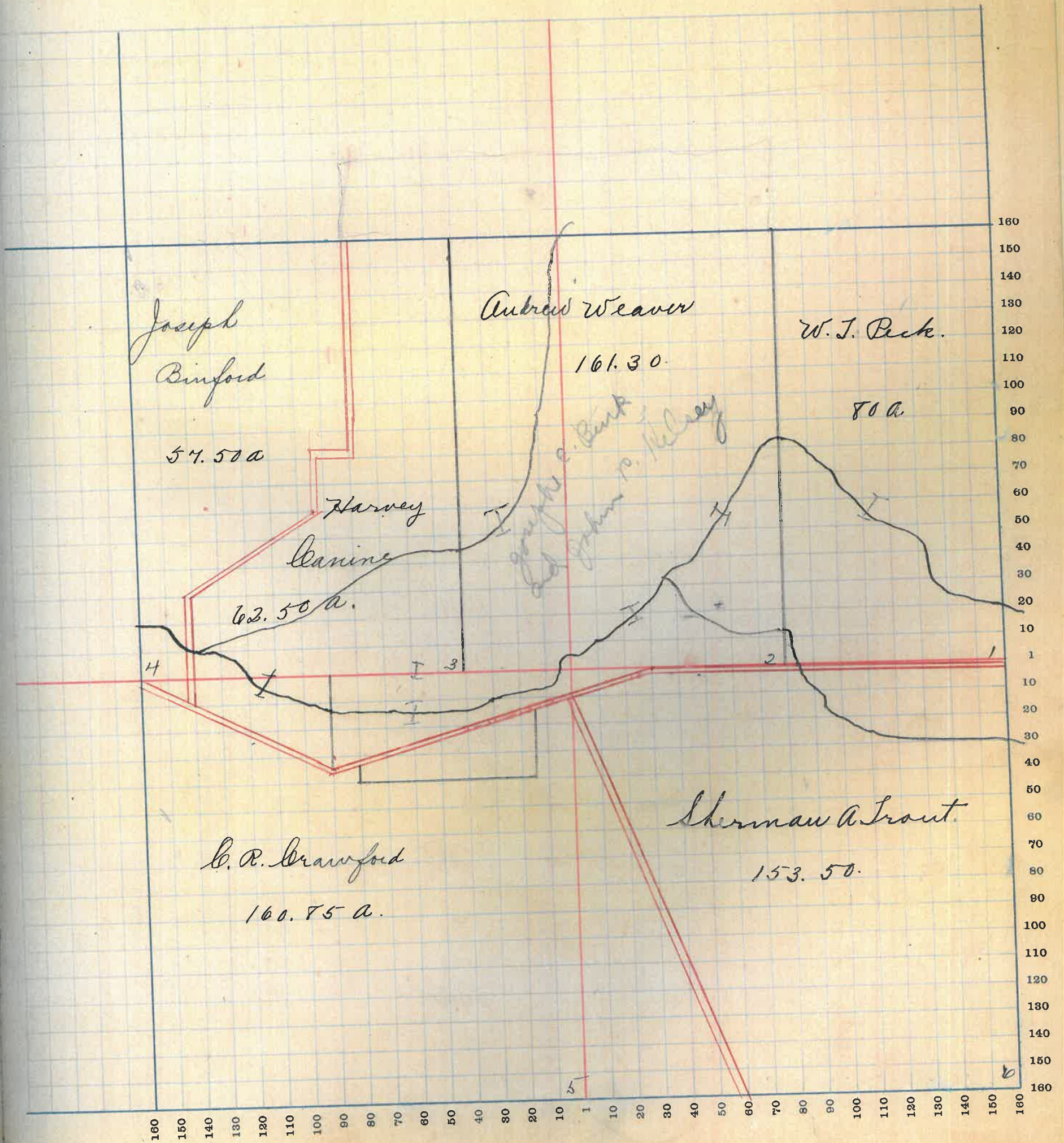
T. R. WOODBURN PRINTING CO TERRE HAUTE, IND

NAMES OF OWNERS	Number of Plat	DESCRIPTION	Section	Township	Range	Acres	Hundredths	Value of Lands	Value of Improvements	Value of Lands and Improvements
W. J. Peck	1	E ² T ² E ⁴	32	19	3	80		6000	1200	7200
Andrew Weaver	2	W ² T ² E ⁴ , P ^t E ² T ² W ⁴	32	19	3	161	30	13685	800	14485
Harvey Larine	3	P ^t T ² W ⁴	32	19	3	62	50	5000	400	5400
Joseph Binford	4	P ^t W ² T ² W ⁴	32	19	3	57	50	3450		3450
G. A. Crawford	5	P ^t S W ⁴	32	19	3	160	85	19000	800	19800
Sherman A. Trout	6	P ^t S E ⁴	32	19	3	153	50	18420	2500	20920

SECTION No. 32

Congressional Township No. 19, R 3.

SCALE—Forty rods to an inch, or ten rods to a space, Congress Land, which is one mile square for a section.
Number of acres in this Section, according to the United States Survey.



MONTGOMERY COUNTY, INDIANA, 1919

Assessor's Plat Book for _____

Township, No. _____

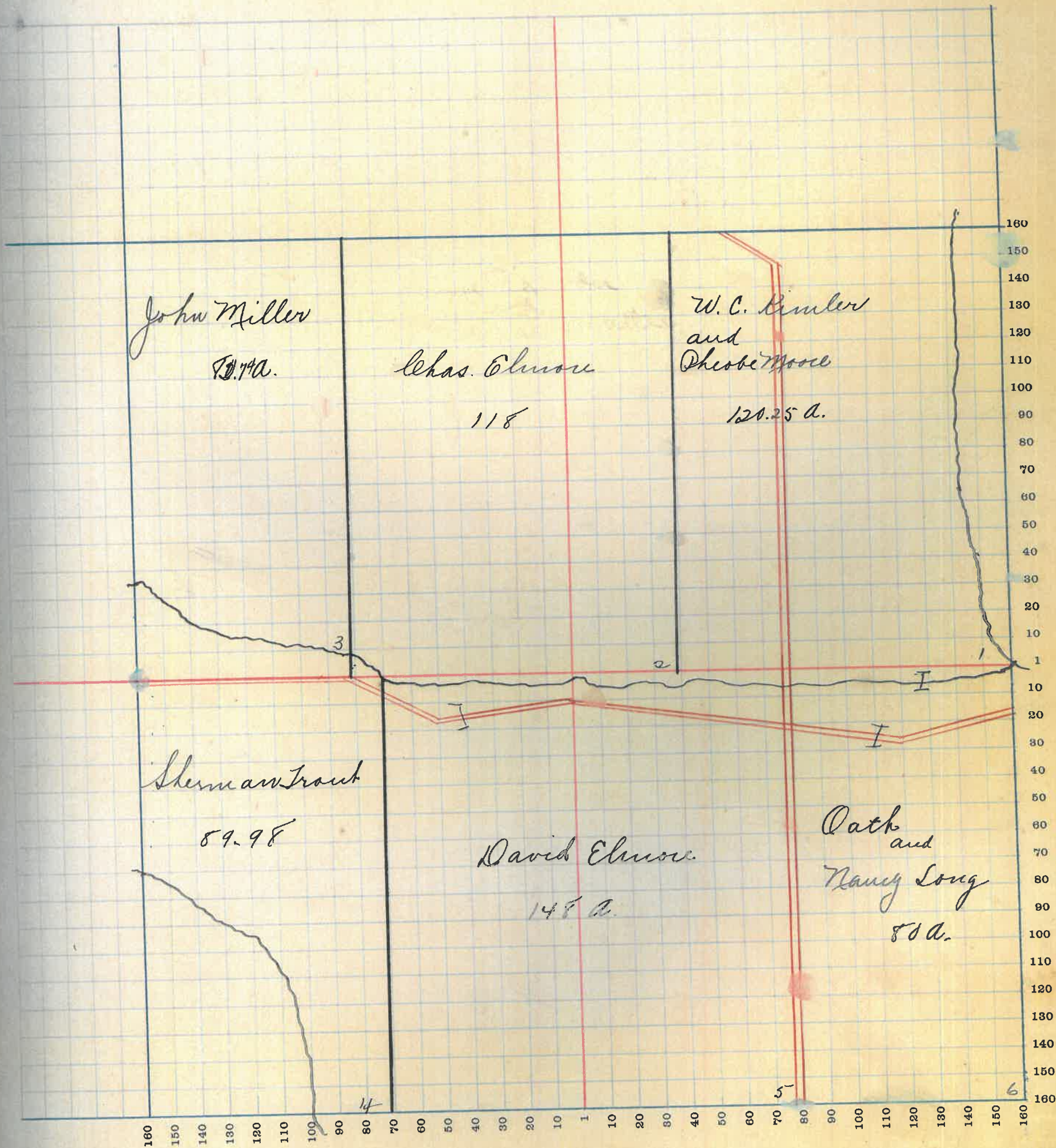
T. R. WOODBURN PRINTING CO. TERRE HAUTE, IND.

NAMES OF OWNERS	Number of Plat	DESCRIPTION	Section	Township	Range	Acres	Hundredths	Value of Lands	Value of Improvements	Value of Lands and Improvements
W. G. Kimler Phoebe Moore	1	PTNE ⁴	33	19	3	120	25	10200	500	10700
Chas. Elmore	2	PTNE ⁹ , PTNW ⁴	33	19	3	118		9440	500	9940
John Miller	3	W ² NW ⁴	33	19	3	80	74	6200	450	6650
Sherman Grant	4	PTSW ⁴	33	19	3	89	98	10800		10800
David Elmore	5	PT ² E ² SW ⁴ , W ² SE ⁴	33	19	3	148	49	17820	900	18720
Oath + Nancy Long	6	E ² SE ⁴	33	19	3	80		8000	400	8400

SECTION No. 33

Congressional Township No. 19, R 3.

SCALE—Forty rods to an inch, or ten rods to a space, Congress Land, which is one mile square for a section.
Number of acres in this Section, according to the United States Survey.....



MONTGOMERY COUNTY, INDIANA, 1919

Assessor's Plat Book for _____

Township, No. _____

T. H. WOODBURN PRINTING CO. TERRE HAUTE, IND.

NAMES OF OWNERS	Number of Plat	DESCRIPTION	Section	Township	Range	Acres	Hundredths	Value of Lands	Value of Improvements	Value of Lands and Improvements
S. N. Shaver	1	NE ⁴ , P+NW ⁴ , P+SW ⁴ ^{or}	34	19	3	246	50	19680	2500	22180
Jesse & Lona Kaster	2	W ² NW ⁴ , P+NE ² SW ⁴	34	19	3	88		8800		8800
Abel Kaster	3	P+ W ² SW ⁴	34	19	3	80		9690	1800	11490
		P+SE ⁴	34	19	3	156		18720	1700	20420
Jesse Kaster	4	NE ² SW ⁴	34	19	3	69		8280	300	8580
Oscar E. Flaningan	5	P+NE ² SW ⁴	34	19	3	1		100		100

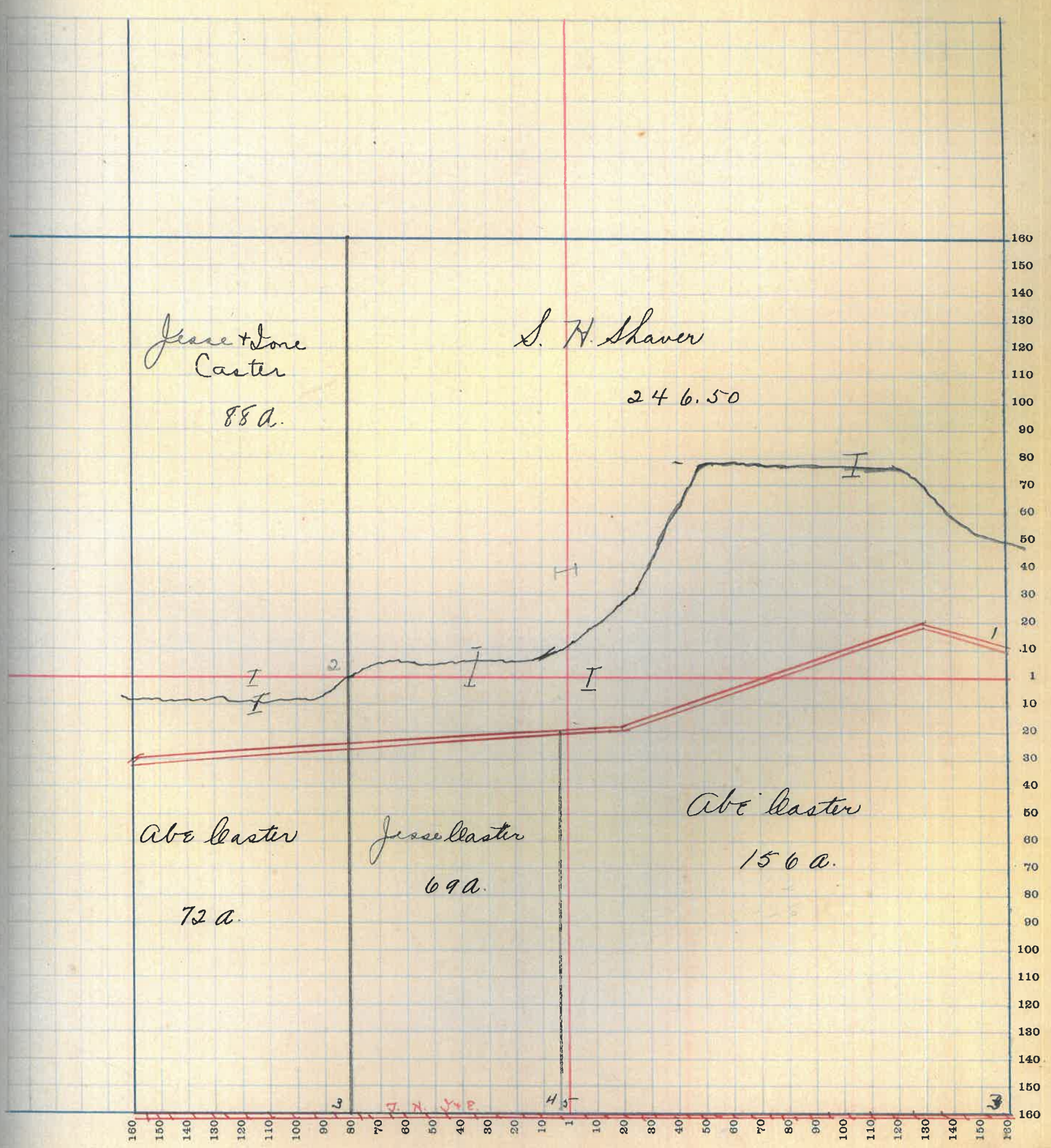
SECTION No. 34

Congressional Township No. 19, R 3

SCALE—Forty rods to an inch, or ten rods to a space, Congress Land, which is one mile square for a section.
Number of acres in this Section, according to the United States Survey.....

Value of
lands and
improve-
ments

180
60
400
420
580
20



MONTGOMERY COUNTY, INDIANA, 1919

Assessor's Plat Book for _____

Township, No. _____

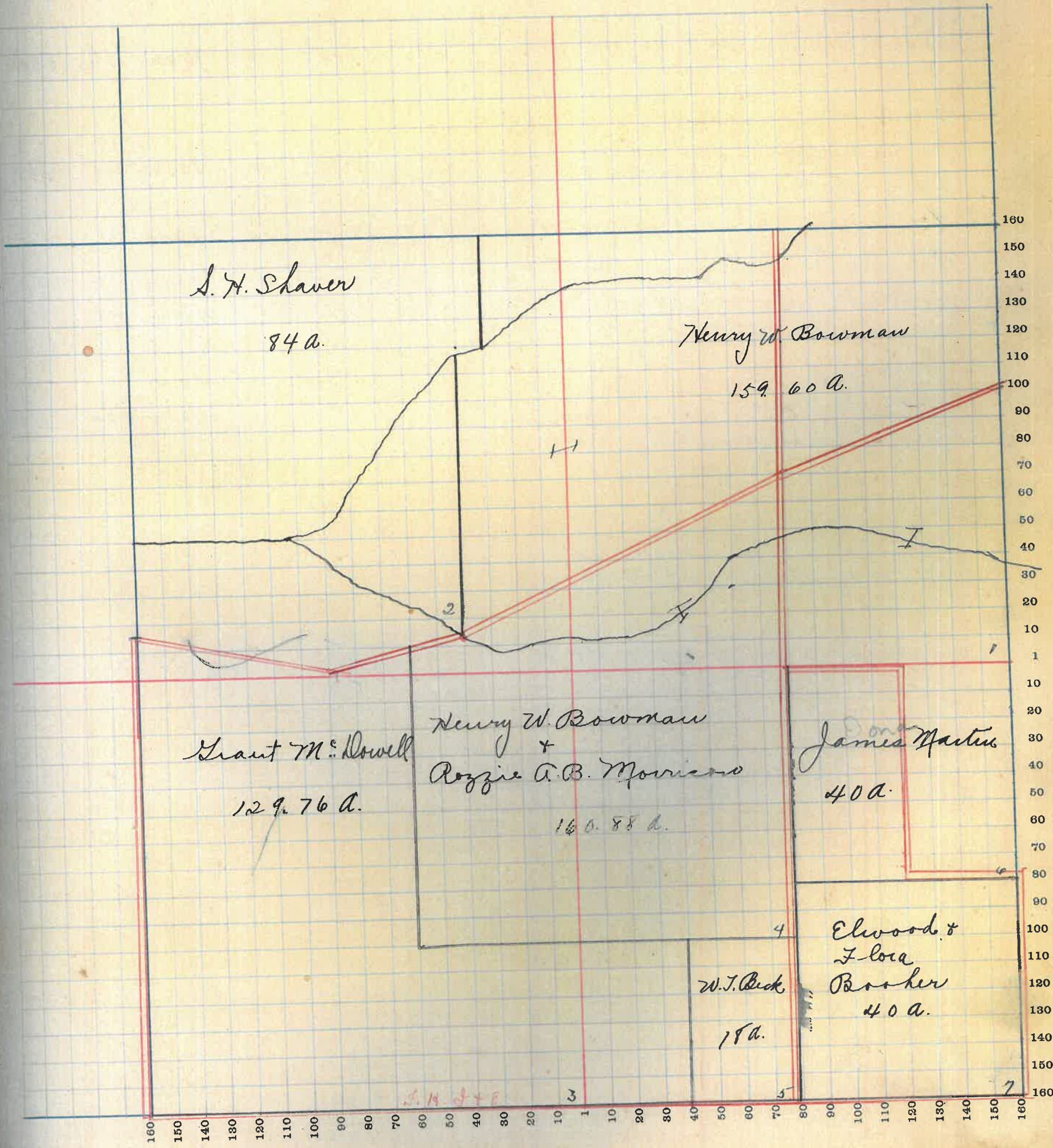
Y. R. WOODBURN PRINTING CO. TERRE HAUTE, IND.

NAMES OF OWNERS	Number of Plat	DESCRIPTION	Section	Township	Range	Acres	Hundredths	Value of Lands	Value of Improvements	Value of Lands and Improvements
Henry W. Bowman	1	NE ⁴ P+E ² NW ⁴	35	19	3	159	60	12760	300	13060
S. N. Shaver	2	P+NW ⁴	35	19	3	84		6720		6720
Grant M. Howell	3	P+SW ⁴	35	19	3	129	76	15600	1200	16800
Henry W. Bowman Rozzie A. B. Morrison	4	P+W ² SE ⁴ , P+S ² SW ⁴	35	19	3	160	88	13650	400	14050
W. I. Beck	5	E ² SW ⁴ SE ⁴	35	19	3	18		1800		1800
James N. Martin	6	NE ⁴ SE ⁴	35	19	3	40		4800	300	5100
Elwood Booher	7	SE ⁴ SE ⁴	35	19	3	40		4800		4800

SECTION No. 35

Congressional Township No. 19, R. 3.

SCALE—Forty rods to an inch, or ten rods to a space, Congress Land, which is one mile square for a section.
Number of acres in this Section, according to the United States Survey



MONTGOMERY COUNTY, INDIANA, 1919

Assessor's Plat Book for _____

Township, No. _____

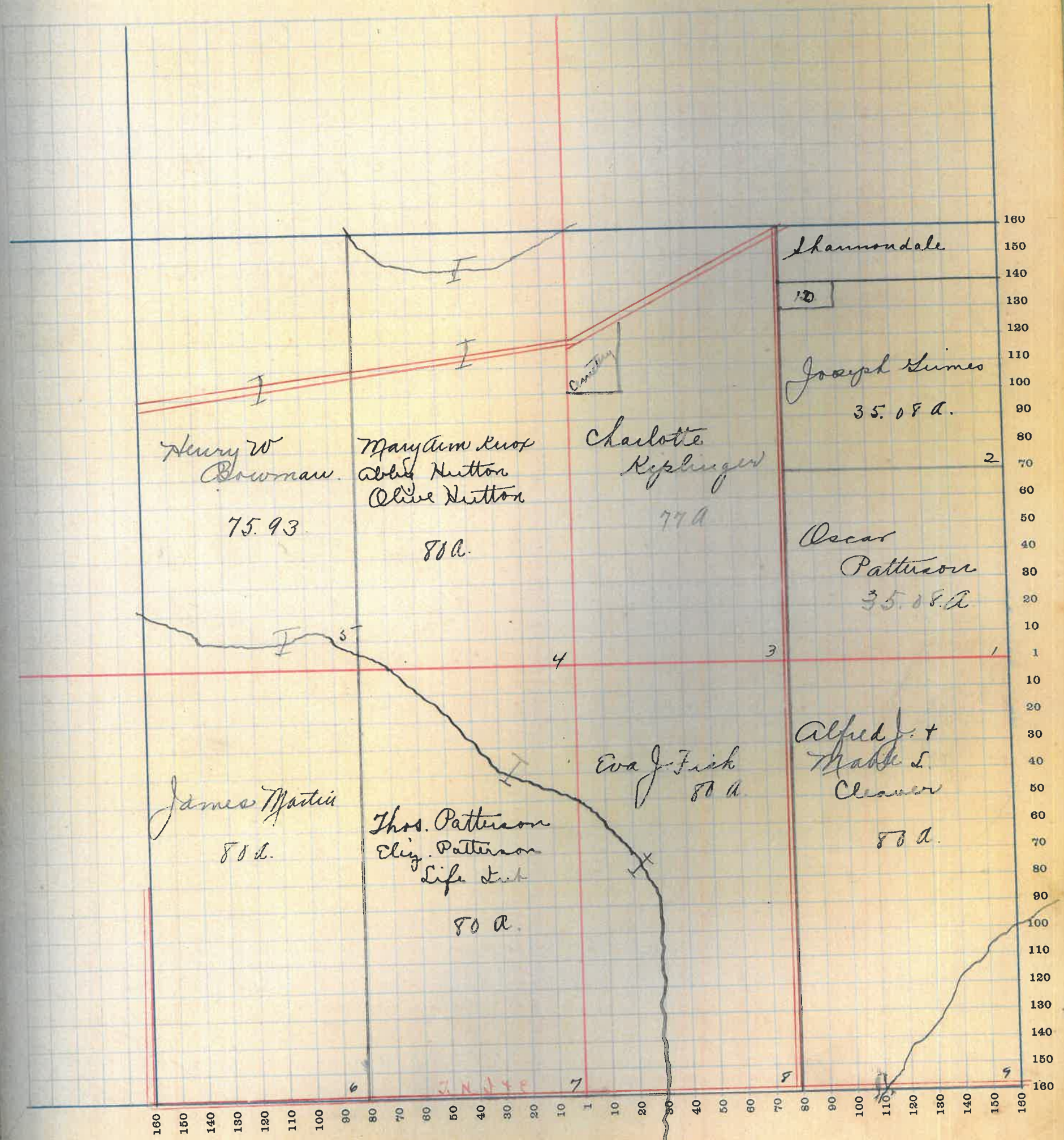
T. R. WOODBURN PRINTING CO. TERRE HAUTE, IND.

NAMES OF OWNERS	Number of Plat	DESCRIPTION	Section	Township	Range	Acres	Hundredths	Value of Lands	Value of Improvements	Value of Lands and Improvements
Oscar Patterson	1	P ¹ SE ⁴ NE ⁴	36	19	3	35	08	4200		4200
Jos. Thimes	2	P ¹ NE ⁴ NE ⁴	36	19	3	35	08	4200	400	4600
Charlotte Kiplinger	3	P ¹ TW ² NE ⁴	36	19	3	77		9240	300	9540
Mary Ann Knox ^{1/4} Abby Nutton ^{1/2} Ollie Nutton ^{1/4}	4	E ² NW ⁴	36	19	3	79		9600	700	10300
Henry W. Bowman	5	W ² NW ⁴	36	19	3	75	93	9120	400	9520
James Martin	6	W ² SW ⁴	36	19	3	80		8800		8800
Thos. S. Patterson Eliz. Patterson Life E ² SW ⁴	7	E ² SW ⁴	36	19	3	80		6400	400	6800
Eva J. Fisk	8	W ² SE ⁴	36	19	3	80		9600	500	10100
Alfred J. & Math. Beaver	9	E ² SE ⁴	36	19	3	80		9600	200	9800
Clayborn Cain	10	P ¹ TNE ⁴	36	19	3	1	57	200	200	400

SECTION No. 36

Congressional Township No. 19, R 3

SCALE—Forty rods to an inch, or ten rods to a space, Congress Land, which is one mile square for a section.
Number of acres in this Section, according to the United States Survey



71

MONTGOMERY COUNTY, INDIANA, 1919

Assessor's Plat Book for _____ Township, No. _____


Y. H. WOODBURN PRINTING CO. TERRE HAUTE, IND.

NAMES OF OWNERS	Number of Plat	DESCRIPTION	Section	Township	Range	Acres	Hundredths	Value of Lands	Value of Improvements	Value of Lands and Improvements
<i>Marshall Coleman</i>	1	<i>Pt S² SE⁴</i>	25	20	3	10		9000		9000
<i>Elwood Woody "Euf"</i>	2	<i>Pt S² SE⁴</i>	25	20	3	2	70	200		200
<i>Samuel Flamingan</i>	3	<i>Pt S² SE⁴, S² SW⁴</i>	25	20	3	23	30	2800		2800

SECTION No. 25

Congressional Township No. 20, R 3

SCALE—Forty rods to an inch, or ten rods to a space, Congress Land, which is one mile square for a section.
Number of acres in this Section, according to the United States Survey _____



MONTGOMERY COUNTY, INDIANA, 1919

Assessor's Plat Book for _____ Township, No. _____

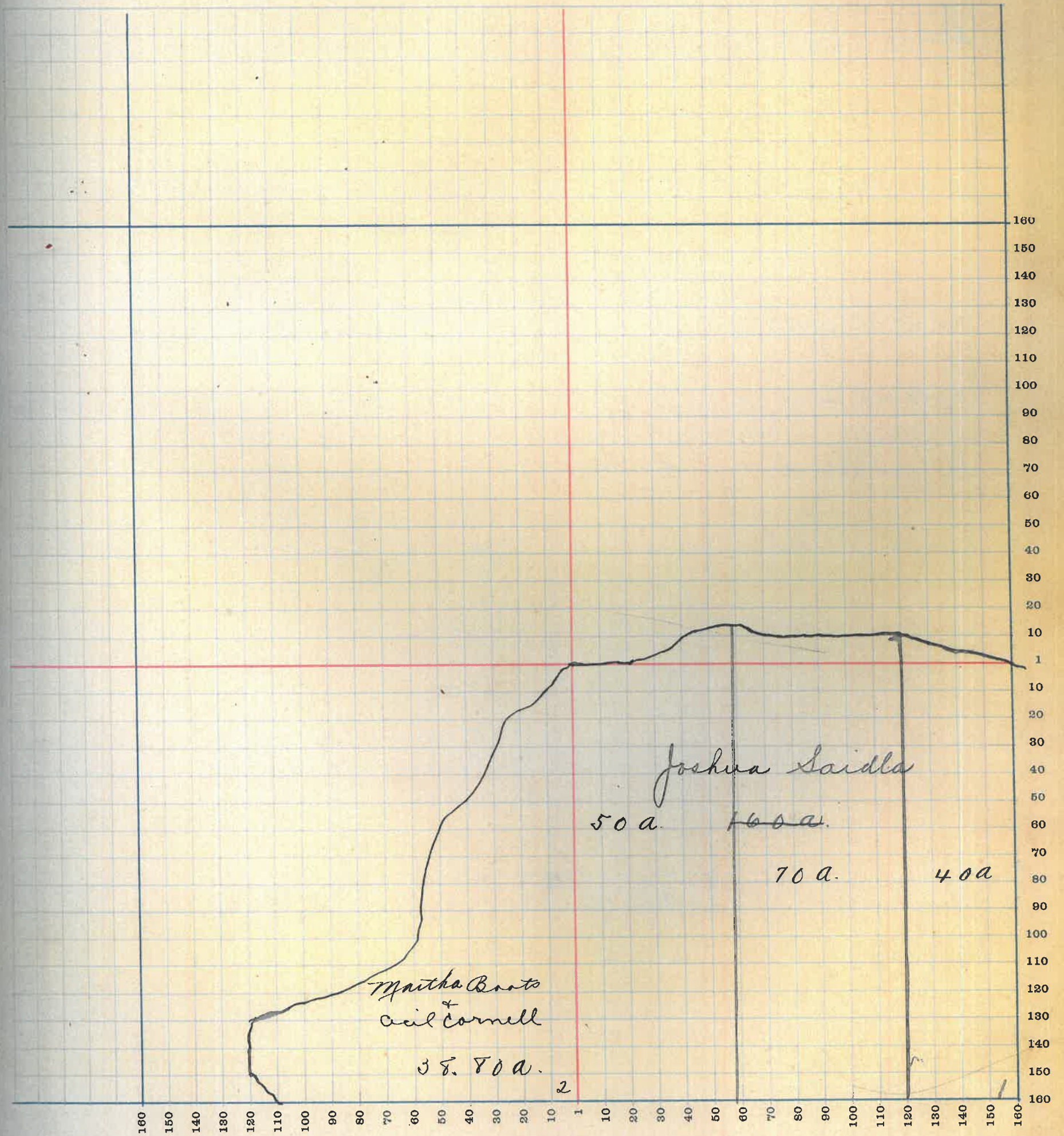
T. R. WOODBURN PRINTING CO. TERRE HAUTE, IND.

NAMES OF OWNERS	Number of Plat	DESCRIPTION	Section	Township	Range	Acres	Hundredths	Value of Lands	Value of Improvements	Value of Lands and Improvements
<i>Joshua Saidla</i>	1	SE ⁴	34	20	3	15.0		5000		5000.
<i>Martha Boots</i>						70		8400	400	8800
<i>Sevil Howell</i>	2	Pt SW ⁴	34	20	3	38		503100		3100

SECTION No. 34

Congressional Township No. 20, R 3

SCALE—Forty rods to an inch, or ten rods to a space, Congress Land, which is one mile square for a section.
Number of acres in this Section, according to the United States Survey.....



MONTGOMERY COUNTY, INDIANA, 1919

Assessor's Plat Book for _____

Township, No. _____

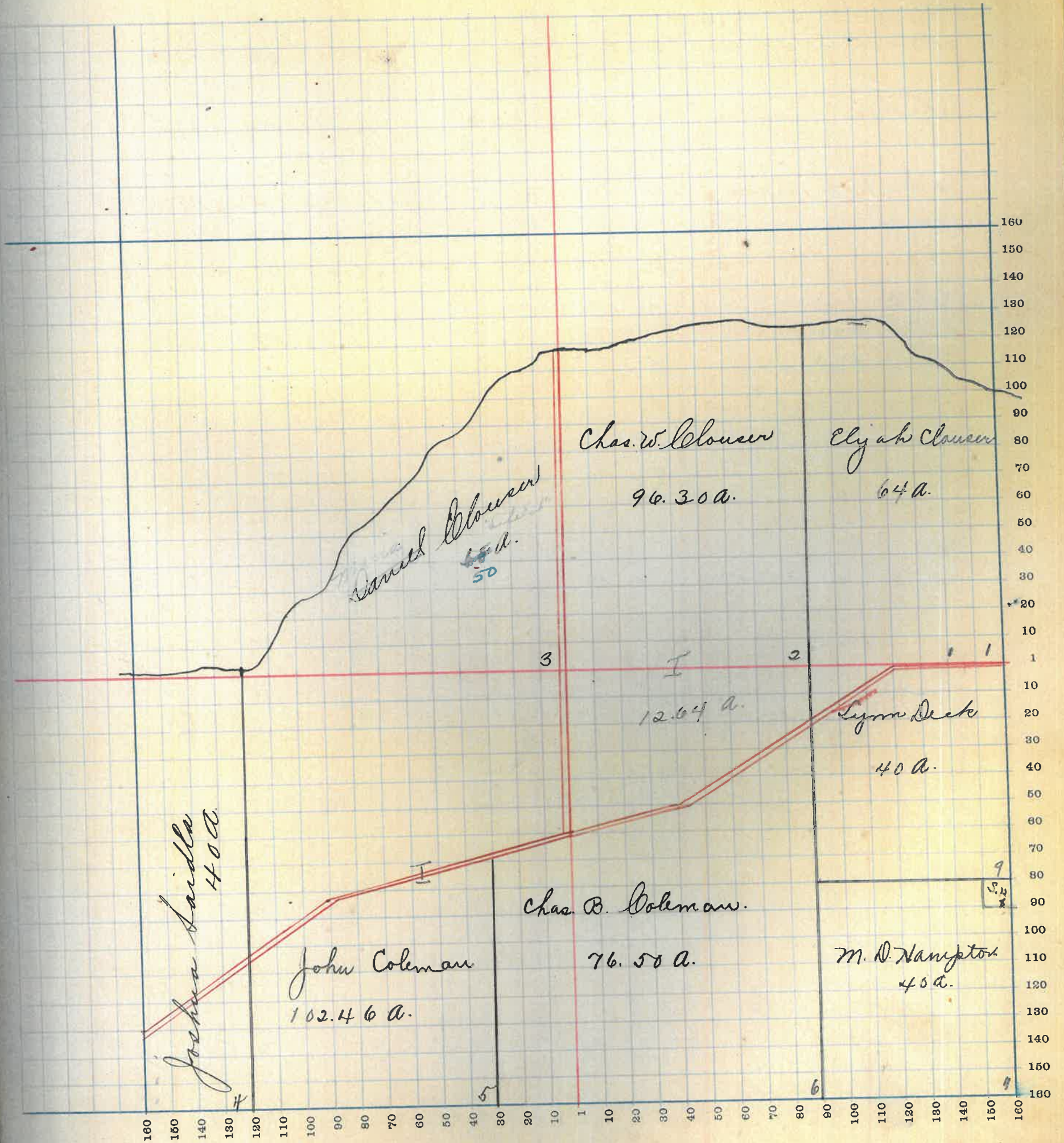
T. R. WOODBURN PRINTING CO. TERRE HAUTE, IND.

NAMES OF OWNERS	Number of Plat	DESCRIPTION	Section	Township	Range	Acres	Hundredths	Value of Lands	Value of Improvements	Value of Lands and Improvements
Elyah Klouser	1	Pt E 2 7 E 4	35	20	3	64		7360	700	8060
Chas. W. Klouser	2	Pt S E 4, Pt 7 E 4	35	20	3	96	30	8680	800	9480
Harriet Klouser	3	Pt 7 W 4	35	20	3	50		3750		3750
Joshua Saida	4	W 7 W 2 SW 4	35	20	3	40		4800		4800
John Coleman	5	Pt SW 4	35	20	3	102	46	11770	400	12170
Chas. B. Coleman	6	Pt SW 4, Pt S E 4	35	20	3	76	50	9180	400	9580
M. D. Hampton	7	Pt S E 4 SE 4	35	20	3	40		4800		4800
School House	8		35	20	3					
Symon Beck	9	7 E 4 SE 4	35	20	3	40		4800	600	5400

SECTION No. 35

Congressional Township No. 20, R 3.

SCALE—Forty rods to an inch, or ten rods to a space, Congress Land, which is one mile square for a section.
Number of acres in this Section, according to the United States Survey.....



MONTGOMERY COUNTY, INDIANA, 1919

Assessor's Plat Book for _____

Township, No. _____


T. P. WOODBURN PRINTING CO. TERRE HAUTE, IND.

NAMES OF OWNERS	Number of Plat	DESCRIPTION	Section	Township	Range	Acres	Hundredths	Value of Lands	Value of Improvements	Value of Lands and Improvements
Elwood Woody "Etap"	1	PTNE4	36	20	3	100		12,000	1200	13200
Samuel Flaningan	2	PTW ² NE ⁴ , E ² NW ⁴ , NE ⁴ SW ⁴	36	20	3	180		21600	1500	23100
Maia Blouner "Life Est"	3	W ² NW ⁴	36	20	3	68		7820	600	8420
M. D. Hampton	4	SE ⁴ SW ⁴ , NSE ⁴	36	20	3	78		9360		9360
W. B. Flaningan 1/2 Margaret Woody 1/2	4	W ² SW ⁴	36	20	3	80		9600	1000	10600
W. J. & S. A. Cook	4	PTSE ⁴	36	20	3	76	90	9240	700	9940
Elwood Woody	7	PTSE ⁴	36	20	3	45	00	5400		5400

SECTION No. 36

Congressional Township No. 20, R 3.

SCALE—Forty rods to an inch, or ten rods to a space, Congress Land, which is one mile square for a section.
Number of acres in this Section, according to the United States Survey



MONTGOMERY COUNTY, INDIANA, 1919

Assessor's Plat Book for _____

Township, No. _____

T. R. WOODBURN PRINTING CO. TERRE HAUTE, IND.

NAMES OF OWNERS	Number of Plat	DESCRIPTION	Section	Township	Range	Acres	Hundredths	Value of Lands	Value of Improvements	Value of Lands and Improvements
Michael D Caldwell		Lane's	2 28 29 30					200	75	275
Jas. D. Endicott		"	9					75	250	325
Gella D. Lowery		"	3					75	50	125
Wm R. La Follette		"	27 10 3					210	400	610
		O.P.								
Albert & C. V. McAfferty		Lane's	3 26					135	125	260
Merty Belle Closs		"	19 20					50	20	70
Christina Ragsdale		"	25					45	10	55
K. of P. #279		"	2					50	400	450
Rebecca White		"	11 18					105	20	125
Rosa Maxwell		"	19 20					50	100	150
Thos. & A. B. Young		"	11 12 13 14 15					150		150
John Burroughs		Wood's	21					120	150	270
Vienna Corron		"	22 25					30	50	80
Chas. & Mary Darrough		"	18					75	100	175
Chas Darrough		Lane's Wood's	4 8					75	50	125
Geo. S. Hunter		Lane's Wood's	15 5 6 7 17					180	50	230
James Farlow		"	20					50	75	125
Rebecca Jones		"	25					60	150	210
Chas E. Patterson		"	25					250	250	500
James Stewart		"	17					30		30
Alex McCalland		"	24					135	125	260
Mc S. McCallister		"	10, 11, 12, 13					360	300	660
Chas. McAfferty		"	2					90	85	175
Joe Ragsdale		"	19 20 25					180	150	230
J. O. O. F.		"	1					100	300	400
Ruth A. Young		"	3					75	100	175
W. Lee Young		O.P.	3 28 29					200	200	400
Thos. F. Young		Wood's	5 6 7					225	350	575

80
Continued on next page.

Public School Road.


30

29

SECTION No. *Shannondale.*

Congressional Township No. *19*, R. *3.*

SCALE—Forty rods to an inch, or ten rods to a space, Congress Land, which is one mile square for a section.
Number of acres in this Section, according to the United States Survey



MONTGOMERY COUNTY, INDIANA, 1919

Assessor's Plat Book for Shamondale (cont'd)

Township, No. _____

T. R. WOODBURN PRINTING CO. TERRE HAUTE, IND.

NAMES OF OWNERS	Number of Plat	DESCRIPTION	Section	Township	Range	Acres	Hundredths	Value of Lands	Value of Improvements	Value of Lands and Improvements
<i>W. B. M. J. Johnson</i>		<i>O. P.</i>	<i>21</i>					<i>125</i>	<i>25</i>	<i>150</i>
			<i>22</i>							
			<i>23</i>							
			<i>24</i>							
<i>Mary A. Paugh</i>		<i>"</i>	<i>23</i>					<i>50</i>	<i>100</i>	<i>150</i>
<i>Lucinda Rowe</i>		<i>"</i>	<i>7</i>					<i>100</i>	<i>150</i>	<i>250</i>
			<i>8</i>							
<i>Jacob E. Blair</i>		<i>Kings</i>	<i>1</i>					<i>20</i>	<i>20</i>	<i>40</i>

